

TRANSPORTATION PROJECT PLAT NO: 6918-01-22 - 4.05

THAT PART OF LOTS 7 AND 8, BLOCK 84, LOTS 7, 8 AND VACATED ALLEY, BLOCK 52, LOTS 7 AND 8, BLOCK 49, LOTS 1, 10 AND VACATED ALLEY, BLOCK 50, LOTS 1, 10 AND VACATED ALLEY, BLOCK 51 AND LOTS 1, 2, 9, 10 AND VACATED ALLEY, BLOCK 85 OF WEBB AND BRONSON'S PLAT OF THE TOWN OF FORT WINNEBAGO; ALSO THAT PART OF VACATED HURON STREET, VACATED ERIE STREET AND VACATED WAUONA TRAIL ALL LOCATED IN GRIGNON FRENCH CLAIM NO. 21, CITY OF PORTAGE, COLUMBIA WISCONSIN.

RELOCATION ORDER USH 51 CITY OF PORTAGE, WISCONSIN & DEWITT STREETS (ONTARIO STREET - EAST PLEASANT STREET)

TO PROPERLY ESTABLISH, LAY OUT, WIDEN, ENLARGE, EXTEND, CONSTRUCT, RECONSTRUCT, IMPROVE, OR MAINTAIN A PORTION OF THE HIGHWAY DESIGNATED ABOVE, THE CITY OF PORTAGE DEEMS IT NECESSARY TO RELOCATE OR CHANGE SAID HIGHWAY AND ACQUIRE CERTAIN LANDS AND INTERESTS OR RIGHTS IN LANDS FOR THE ABOVE PROJECT.

TO EFFECT THIS CHANGE, PURSUANT TO AUTHORITY GRANTED UNDER SECTION 62.22, WISCONSIN STATUTES, CITY OF PORTAGE HEREBY ORDERS THAT:

1. THAT PORTION OF SAID HIGHWAY AS SHOWN ON THIS PLAT IS LAID OUT AND ESTABLISHED TO THE LINES AND WIDTHS AS SO SHOWN FOR THE ABOVE PROJECT.
2. THE LANDS OR INTERESTS OR RIGHTS IN LANDS AS SHOWN ON THIS PLAT ARE REQUIRED BY THE CITY FOR THE ABOVE PROJECT AND SHALL BE ACQUIRED IN THE NAME OF THE CITY OF PORTAGE, PURSUANT TO THE PROVISIONS OF SECTION 62.22, WISCONSIN STATUTES.

SEE SHEET 2 OF 2 FOR COURSE TABLE AND STATION OFFSET TABLES

SCHEDULE OF LANDS & INTERESTS REQUIRED

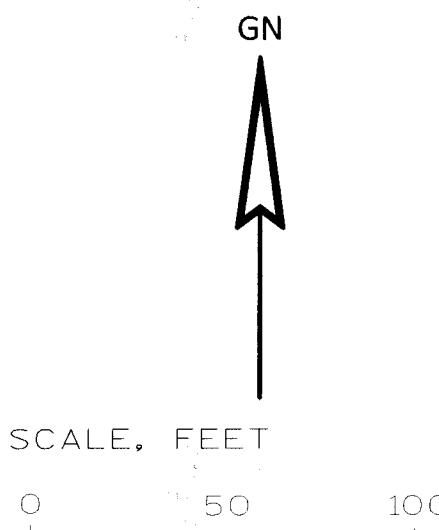
OWNERS NAMES ARE SHOWN FOR REFERENCE PURPOSES ONLY, AND ARE SUBJECT TO CHANGE PRIOR TO TRANSFER OF LAND INTEREST TO THE CITY OF PORTAGE  
ALL AREAS SHOWN IN SQUARE FEET  
BUILDINGS WILL NOT BE AFFECTED BY TLES

PARCEL NUMBER	OWNER(S)	INTEREST REQUIRED	R/W SQUARE FOOTAGE REQ'D			TLE S.F.
			NEW	EXISTING	TOTAL	
37	UNKNOWN OWNER	FEE/TLE	16203	----	16203	4462
39	PAVELS CERNOMORDIJS AND VICTOR ALEXANDROVICH BANCHIKOV	TLE	----	----	----	1552
41	LOIS M. RETHARD LIVING TRUST DATED DECEMBER 16, 1999	FEE/TLE	293	----	293	1376
42	DORN GROUP LANDS LLC	FEE/TLE	310	----	310	2175
43	PORTAGE LUMBER COMPANY, INC.	TLE	----	----	----	289
44	ROSS D. YAHNKE AND PEARL YAHNKE	TLE	----	----	----	360
46	QEMAL ALIMI	TLE	----	----	----	1162
47	UNKNOWN OWNER	FEE/TLE	1876	----	1876	7880

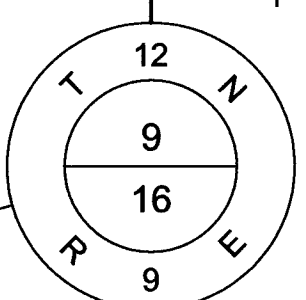
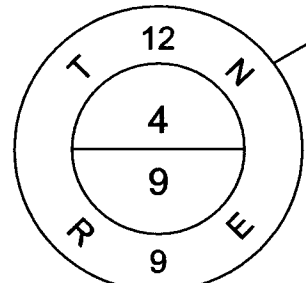
911427

STATE OF WISCONSIN  
COLUMBIA COUNTY  
REGISTER OF DEEDS  
RECEIVED FOR RECORD  
DATE 2/15/19 TIME 2:51PM  
Vol 1 Page 311A

RESERVED FOR REGISTER OF DEEDS  
PROJECT NUMBER 6918-01-22-4.05  
SHEET 1 OF 2  
AMENDMENT NO: \_\_\_\_\_



RECOVERED FROM TIES  
Y: 394480.016  
X: 544391.443



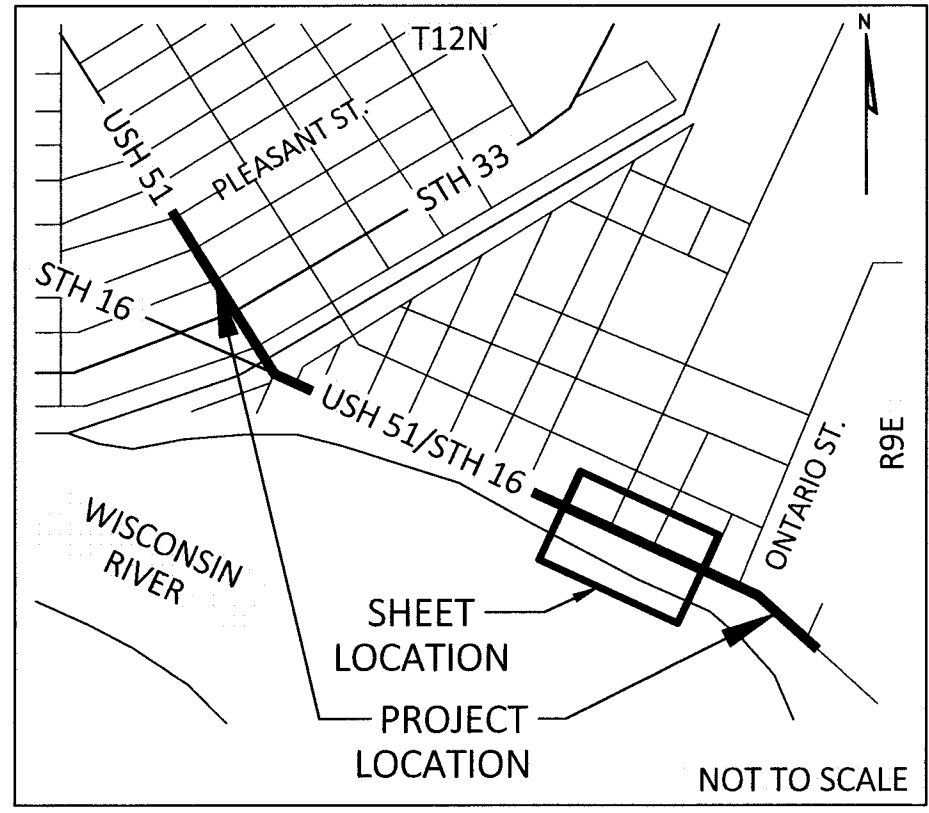
**KL Engineering**  
(A Better Experience)

I, TIMOTHY M. HELD, PROFESSIONAL LAND SURVEYOR, HEREBY CERTIFY THAT IN FULL COMPLIANCE WITH THE PROVISIONS OF SECTION 84.095 OF THE WISCONSIN STATUTES AND UNDER THE DIRECTION OF THE CITY OF PORTAGE, I HAVE SURVEYED AND MAPPED TRANSPORTATION PROJECT PLAT 6918-01-22-4.05 AND THAT SUCH PLAT CORRECTLY REPRESENTS ALL EXTERIOR BOUNDARIES OF THE SURVEYED LAND.



TIMOTHY M. HELD  
AGENT FOR KL ENGINEERING, INC.  
P.L.S. NUMBER 2591  
THIS PLAT AND RELOCATION ORDER ARE APPROVED FOR THE CITY OF PORTAGE.  
RICK DODD, MAYOR  
DATE 11 FEB 2019

LOCATION SKETCH



NOTES:  
FOR ADDITIONAL INFORMATION REFER TO THE TITLE SHEET, RECORDED IN THE OFFICE OF THE REGISTER OF DEEDS IN COLUMBIA COUNTY AS SHEET 2 OF 3 OF DOCUMENT #910751 AND FILED IN VOLUME 1, PAGE 309A.  
POSITIONS SHOWN ON THIS PLAT ARE WISCONSIN COORDINATE REFERENCE SYSTEM COORDINATES (WISCRS), COLUMBIA COUNTY, NAD83 (2011), IN U.S. SURVEY FEET. VALUES SHOWN ARE GRID COORDINATES, GRID BEARINGS, AND GRID DISTANCES. GRID DISTANCES MAY BE USED AS GROUND DISTANCES.  
FOR THE LATEST ACCESS/DRIVEWAY INFORMATION, CONTACT THE PLANNING UNIT OF THE CITY OF PORTAGE.  
FOUND PROPERTY PIPES ARE 3/4" REBAR, UNLESS OTHERWISE NOTED.  
EXISTING ACCESS CONTROL ALONG USH 51 HAS BEEN ESTABLISHED FROM PREVIOUS PROJECT CA 05-2(1).

HIGHWAY	BASIS
USH 51 / STH 16 WISCONSIN ST.	WEBB AND BRONSON'S PLAT OF THE CITY OF PORTAGE, CSM 5166, PLATS OF SURVEYS 5362, 14524, 5230, 5361, 9859, 9088, 5347, 6959.
WAUONA TRL.	WEBB AND BRONSON'S PLAT OF THE CITY OF PORTAGE, PLATS OF SURVEYS 5230, 5361, 5345, 9088, 5347.
HURON ST.	WEBB AND BRONSON'S PLAT OF THE CITY OF PORTAGE, PLATS OF SURVEYS 5345, 9088, 5347.
ERIE ST.	WEBB AND BRONSON'S PLAT OF THE CITY OF PORTAGE, CSM 5166, PLATS OF SURVEYS 5345, 6959.