


EMERGENCY CONTACT LIST KENNEDY ROAD TO KNUTSON ROAD PROJECT ID: I005-10-81			
WEEKLY MEETING WILL BE HELD THURSDAY, 9:00 AM AT THE FIELD OFFICE ADDRESS: 396 E HEMEN WAY LN, EDGERTON,WI 53534 (Trailer West of Glassworks Building)			
CONTACT	AGENCY	OFFICE	CELL/OTHER
TRAFFIC MANAGEMENT CENTER (TMC)			
24-Hour	Traffic Management Center (TMC)	414-227-2166 (office)	800-375-7302 (24-Hour) NOT FOR PUBLIC USE
Scott Nauman	TMC	414-227-2146	414-987-2900
FIRST RESPONDERS			
24-Hour	WI State Patrol Emergency	608-846-8520	
Lt. Craig Lindgren	WI State Patrol	608-846-8500 EXT 1002	608-516-2148
Sgt. Nathan Henriksen	WI State Patrol	608-846-8500 EXT 1007	608-280-1280
24-Hour	Rock County Communication Center	608-757-0400	
Sheriff Robert Spoden	Rock County Sheriff	608-757-8000	
Chief Randy Banker	Janesville Fire Department	608-703-9395	
Chief Randall Pickering	Edgerton Fire Department	608-884-3327	
Deputy Chief Chris Lucas	Milton Fire Department	608-868-2842	
SOUTHWEST REGION MANAGEMENT			
24-Hour	Regional Duty Officer		608-516-6479
24-Hour	Regional Incident Management Coordinator (RIMC)		608-235-9042
Dave Vieth	WisDOT SW Regional Director, Madison Office	608-246-5443	608-516-6323
John Vesperman	WisDOT I-39/90 Project Chief	608-884-1221	608-516-6473
Angela Adams	WisDOT SW Deputy Director	608-785-9068	608-399-4143
Rich Cannon	WisDOT Project Supervisor	608-884-1160	608-516-4331
Jeff Gustafson	WisDOT Traffic	608-884-1166	608-516-6400
Terry Lammert	WisDOT Maintenance - Rock County		608-516-6535
Steven Theisen	WisDOT Communications	608-884-1230	608-208-2190
Mike Bie	WisDOT Communications (Back-up)	608-249-7928	608-335-5018
COUNTY PERSONNEL (AFTER HOURS) ROCK COUNTY 608-757-0400			
Duane Jorgenson	Rock County Highway Department		608-757-5450
Neil Pierce	Rock County Highway Department		608-757-5478
PROJECT STAFF			
	Project Field Office	262-227-2703	
Emmanuel Yartey	WisDOT Project Manager	608-884-7131	608-516-6541
Aaron Krier	Project Engineer - Patrick Engineering		262-227-2703
Stefan Ciobanu	Assistant Project Engineer - WisDOT	608-884-7121	608-516-6832
PRIME CONTRACTOR – 24-HOUR SERVICE			
Brian Aebly	Hoffman Construction	715-284-2512	715-896-2035
Shane Alexander	Hoffman Construction	715-284-2512	
TRAFFIC CONTROL – GENERAL/MESSAGE BOARDS			
24-Hour Rotate	Traffic Control and Protection	630-293-0026	
Mike Chicoine	Traffic Control and Protection		630-675-0016
BARRIER WALL			
Steve Alexander – M to F	Hoffman Construction	715-284-2512	715-896-2044
Jeremy Allen – Sat/Sun	Hoffman Construction	715-284-2512	715-896-2034
Ben Ballweg – Sat/Sun	Hoffman Construction	715-284-2512	715-896-2042
CRASH CUSHION			
24-Hour Rotate	Traffic Control and Protection	630-293-0026	
Mike Chicoine	Traffic Control and Protection		630-675-0016
FREEWAY SERVICE TEAM (FST)			
	Prairie Land Towing FST Truck #35 (South)		414-840-9453

EQUIPMENT REPLACEMENT COSTS (2018)		
TRAFFIC CONTROL Replacement coordinated through Traffic Control & Protection Inc 225 Miles Pkwy, Bartlett, IL 60103 P: 630-293-0026		
ITEM	REPLACEMENT COST	UNIT
DRUMS/ BARRELS	\$50	EACH
WARNING LIGHT TYPE A	\$28	EACH
WARNING LIGHT TYPE C	\$28	EACH
ARROW BOARD	\$4,200	EACH
TYPE III BARRICADE W/ SIGN	\$300	EACH
MESSAGE BOARD (PCMS)	\$19,000	EACH
28" REFLECTORIZED CONE	n/a	EACH
FLEX TUBULAR MARKER	\$40	EACH
FLEX TUBULAR MARKER BASE	\$10	EACH
TRAFFIC CONTROL SIGN	\$20	SQ. FT.
SIGN POST AND STUB	\$58	EACH
FIXED CRASH CUSHION	\$18,000	EACH
TEMP. RAISED PAVT. MARKER	\$9	EACH
GLARE SCREEN	\$10	PER FT.
GAWK SCREEN	\$20	PER FT.
OBJECT MARKER W/MOUNT	\$225	EACH
BARRIER WALL Replacement coordinated through Lunda Construction Co. W228n2724 Duplainville Rd Waukesha, WI 53186 P: 262-547-1781		
TEMPORARY BARRIER WALL - MOBILIZATION TO REPLACE UNIT	\$3,500	EACH
TEMPORARY BARRIER WALL - MATERIAL COST FOR REPLACEMENT OF 12.75' SECTION	\$500	EACH
CRASH CUSHION Replacement coordinated through Traffic Control & Protection Inc 225 Miles Pkwy, Bartlett, IL 60103 P: 630-293-0026		
TEMPORARY CRASH CUSHIONS	\$19,000	EACH



Statewide Freeway Service Team (FST) Program

ROCK COUNTY: I-39/90 MEGA PROJECT SOUTH SEGMENT

SEGMENTS: March 18 – November 30, 2018

I-39/90 from US 14 (Exit 175 B) to IL State Line

HOURS OF OPERATION

Monday - Thursday: 7:00 am – 7:00 pm
Friday: 7:00 am – 9:00 pm
Saturday: 8:00 am – 7:00 pm
Sunday: 9:00 am – 9:00 pm

FST SERVICE HOURS/AREA MAY BE ADJUSTED TO MEET THE CONDITIONS OF THE PROJECT

CONTACT INFORMATION NOT FOR PUBLIC USE

Prairie Land Towing FST Truck #35	414-840-9453
Rock County Sheriff's Dispatch	608-757-2244
WI State Patrol - DeForest Post Dispatch:	608-846-8520
WisDOT Traffic Management Center (TMC)	800-375-7302
WisDOT FST Program Manager, Randy Hoyt	414-227-4671
WisDOT FST Program Support, Scott Kozlik	414-227-2161
WisDOT FST SW Region Admin, Jeff Gustafson:	608-516-6400


ITS DEVICES		
Number on Map	Device	Board Number/Description/Location
32	DMS	#327 I-39/90 at Maple Grove Rd - SB
33	DMS	#350 WIS 73 North of WIS 106 - SB
34	CCTV	US 51 @ I-39/90
35	DMS	#341 I-39/90 at Lake Dr - NB
36	DMS	#340 I-39/90 at Lake Dr - SB
37	DMS	#345 I-39/90 South of County M - NB/WB
38	DMS	#346 I-39/90 South of County M - SB/EB
39	CCTV	I-39/90 @ South of County M
40	CCTV	I-39/90 @ M-H Townline Rd
41	CCTV	US 51 @ US 14
42	CCTV	I-39/90 @ WIS 26
43	CCTV	I-39/90 @ US 14
44	CCTV	I-39/90 @ Milwaukee St
45	CCTV	I-39/90 @ WIS 11 East
	HAR	HAR #1 I-39/90 I-94 INTERCHANGE (BADGER INTERCHANGE)
	HAR	HAR #2 I-39/90 Visitor Center (Rest Area #22)

TIM TRAILER LOCATIONS	
Dane Co. Hwy Shop - located in the I-39/90/94 and STH 30 (Badger) Interchange	
Lake Kegonsa SWEF, Dane County, SB I-39/90 MP 146	
Rock Co Hwy Shop at Newville - 11228 East Sherman Road, Edgerton, WI 53534	
Rock Co Hwy Shop at Shopiere - 3501 East CTH S, Beloit, WI 53511	

TOTAL STATION LOCATIONS	
Edgerton Project Office, 111 Interstate Avenue, Edgerton, WI 53534	
La Prairie SWEF, Rock County, NB I-39/90 MP 180	

DROP-OFF LOCATIONS NO OVERNIGHT PARKING ALLOWED

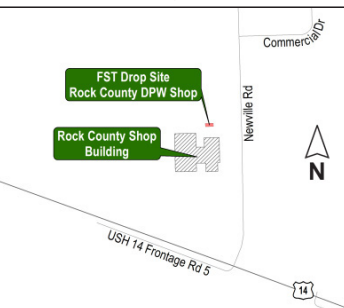
Southbound Rest Area #22



From North: Motorists should take I-39/90 southbound into Illinois and exit at Exit 1 (US 51/IL 75). Take a left on IL 75 and cross over I-39/90, take a left to I-39/90 northbound. Take I-39/90 northbound to the Wisconsin Welcome Center (Rest Area #22). Vehicles will be dropped in the lot closest to I-39/90.

From South: From South: Motorists should take I-39/90 northbound to the Wisconsin Welcome Center (Rest Area #22). Vehicles will be dropped in the lot closest to I-39/90.

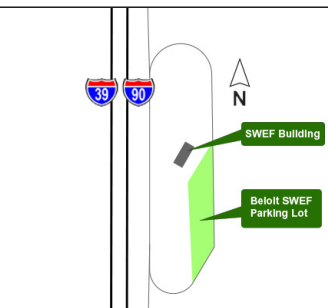
Rock Co. Hwy Division Shop 3715 Newville Road Janesville, WI 53545



From North: Motorists should take I-39/90 southbound to exit 171A and merge right on to Milton Ave (WIS 26 South). Turn right onto Humes Road (US 14 West). Drive one mile on Humes Road (US 14 West) and take a right onto Newville Road. The Rock County shop is on the left. Vehicles will be dropped in designated stalls adjacent to the shop building.

From South: Motorists should take I-39/90 northbound to exit 171B and merge onto Humes Road (US 14 West). Drive two miles on Humes Road (US 14 West) and take a right onto Newville Road. The Rock County shop is on the left. Vehicles will be dropped in designated stalls adjacent to the shop building.

Beloit SWEF I-39/90 NB @ MP 180 (2.5 miles N. of CTH S)



From North: Motorists should take I-39/90 southbound and exit at EXIT 183 (CTH S/ Shopiere Road). Take a left on CTH S and cross over I-39/90, take a left to I-39/90 northbound. Take I-39/90 northbound to the Beloit SWEF (MP 180).

From South: Motorists should take I-39/90 northbound to the Beloit SWEF (MP 180).



May 3, 2018

Purple Alternate Route

Northbound Segment


- If northbound I-39/90 is closed between EXITS 171B and 163, all traffic should take EXIT 171B(USH 14).
- Turn left and proceed west on USH 14 to USH 51.
- Turn right and proceed north on USH 51 to I-39/90.

Southbound Segment

- If southbound I-39/90 is closed between EXITS 163 and 171B, all traffic should take EXIT 160 (USH 51).
- Turn right and proceed south on USH 51 to USH 14.
- Turn left and proceed east on USH 14 to I-39/90.

LEGEND

DMS	Dynamic Message Sign Location
CCTV	Closed Circuit Television Camera Location
	Exit # / Mile Post
	Total Station Location/ I-39/90 Project Office
	TIM Trailer Location
	Drop-off Location
HAR	Highway Advisory Radio
**NOTE: DMS LOCATIONS ARE SHOWN TO REPRESENT DIRECTION OF TRAVEL (NB OR SB)	



May 3, 2018

I-39/90 CORRIDOR
KENNEDY ROAD TO KNUTSON ROAD
PROJECT ID: I005-10-81

ROCK COUNTY, 2018 CONSTRUCTION

WEEKLY MEETING WILL BE HELD THURSDAY, 9:00 AM AT THE FIELD OFFICE
ADDRESS: 396 E HEMENWAY LN, EDGERTON, WI 53534 (Trailer West of Glassworks Building)

PROJECT COMPLETION DATE: 11/2/2018

