PROJECT ID:1650-01-29
WITH:

COUNTY:GRANT

STATE OF WISCONSIN
DEPARTMENT OF TRANSPORTATION
MAP OF CONTROLLED ACCESS
DICKEYVILLE TO BOSCOBEL ROAD
U.S.H. 61
GRANT COUNTY

CONTROLLED ACCESS PROJECT NUMBER
1650-01-29

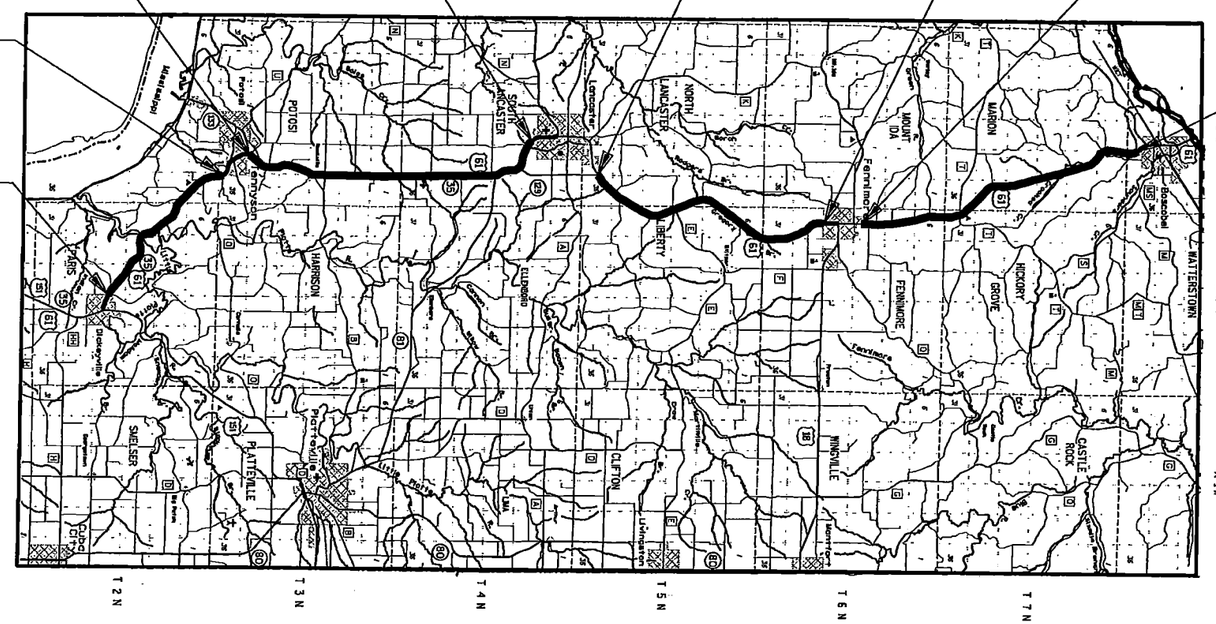

CONVENTIONAL SIGNS AND ABBREVIATIONS

STATE LINE
COUNTY LINE
TOWNSHIP AND RANGE LINES
SECTION LINE
QUARTER LINE
SIXTEENTH LINE
NEW CONTROL (R/W) LINE
PROPERTY LINE — P.L.
CORPORATE LIMITS — NAME
EASEMENT
SECTION CORNER

PRIVATE DRIVEWAY	P.D.
PROPERTY LINE	P.L.
PUBLIC HIGHWAY	P.H.
SPECIAL CROSSING	S.C.
LOG MILE	L.M.
AGRICULTURAL ENTRANCE	AGRI.
RESTRICTED	RSTR.
UNCONSTRUCTED	UNCONST.

EXISTING HIGHWAY RIGHT-OF-WAY SHOWN HEREIN IS BASED ON THE FOLLOWING PREVIOUS PROJECTS: 1650-1-21, 1650-2-22, 1651-1-62, 376C, 208RE, 9453A, 9577, F08-1(17), T08-1(3), T 0101(3)

LAYOUT
SCALE 0 — 2 MI.

TOTAL NET LENGTH OF CENTERLINE = 34.42 MI.

FINDING, DETERMINATION AND DECLARATION APPROVED BY THE ADMINISTRATOR OF THE DIVISION OF HIGHWAYS, WISCONSIN DEPARTMENT OF TRANSPORTATION ON 03-28-2008, RECORDED 05-12-2008 VOLUME 1168 OF RECORDS, PAGES 955-959, DOCUMENT NO. 707396. EFFECTIVE ON 04-17-2008, THE DATE OF PUBLICATION.

ORIGINAL PLANS PREPARED BY
SEH

WISCONSIN
JAMES D. HANSON
E-27173
VERONA
WI
PROFESSIONAL ENGINEER

6/26/08 (Date) James D. Hanson (Signature)

REVISED & AMENDED

THIS CONTROLLED ACCESS PLAN APPROVED AND ADOPTED PURSUANT TO FINDING DETERMINATION AND DECLARATION BY THE WISCONSIN DEPARTMENT OF TRANSPORTATION

DIRECTOR BUREAU OF TECHNICAL SERVICES
DATE: 7/14/08 (Signature)

E

FILE NAME : p:\UZ\W\WIDOT\025602_USH_61_GRANT\cad\R610001.dgn PLOT BY : SEH PLOT TIME : 09:51:06 AM PLOT DATE : 06/25/2008

WISDOT/CADDS SHEET 50AC

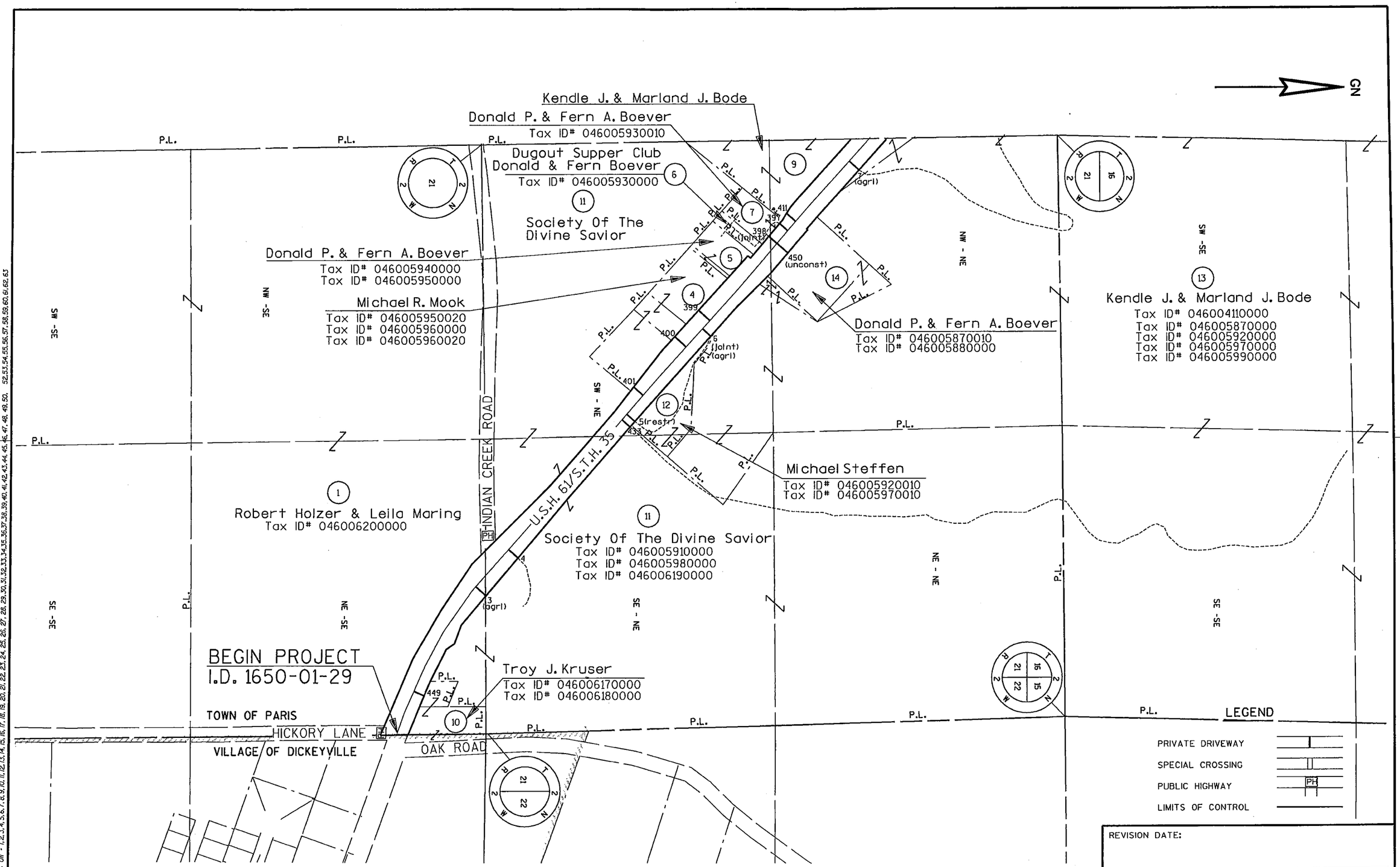

LEVELS ON - 1,2,3,4,5,6,7,8,9,10,11,12,13,14,15,16,17,18,19,20,21,22,23,24,25,26,27,28,29,30,31,32,33,34,35,36,37,38,39,40,41,42,43,44,45,46,47,48,49,50, 52,53,54,55,56,57,58,59,60,61,62,63

PROJECT NUMBER: 1650-01-29	HIGHWAY: U.S.H. 61	COUNTY: GRANT	CONTROLLED ACCESS PLAN	DATE:	SCALE, FT. 0 200	SHEET NUMBER: 2	E

FILE NAME : p:\uz\w\widot\025602_ush_61_grant\cad\r610002.dgn PLOT BY : SEH PLOT TIME : 08:23:12 AM PLOT DATE : 07/21/2008

WISDOT/CADDS SHEET 75AC

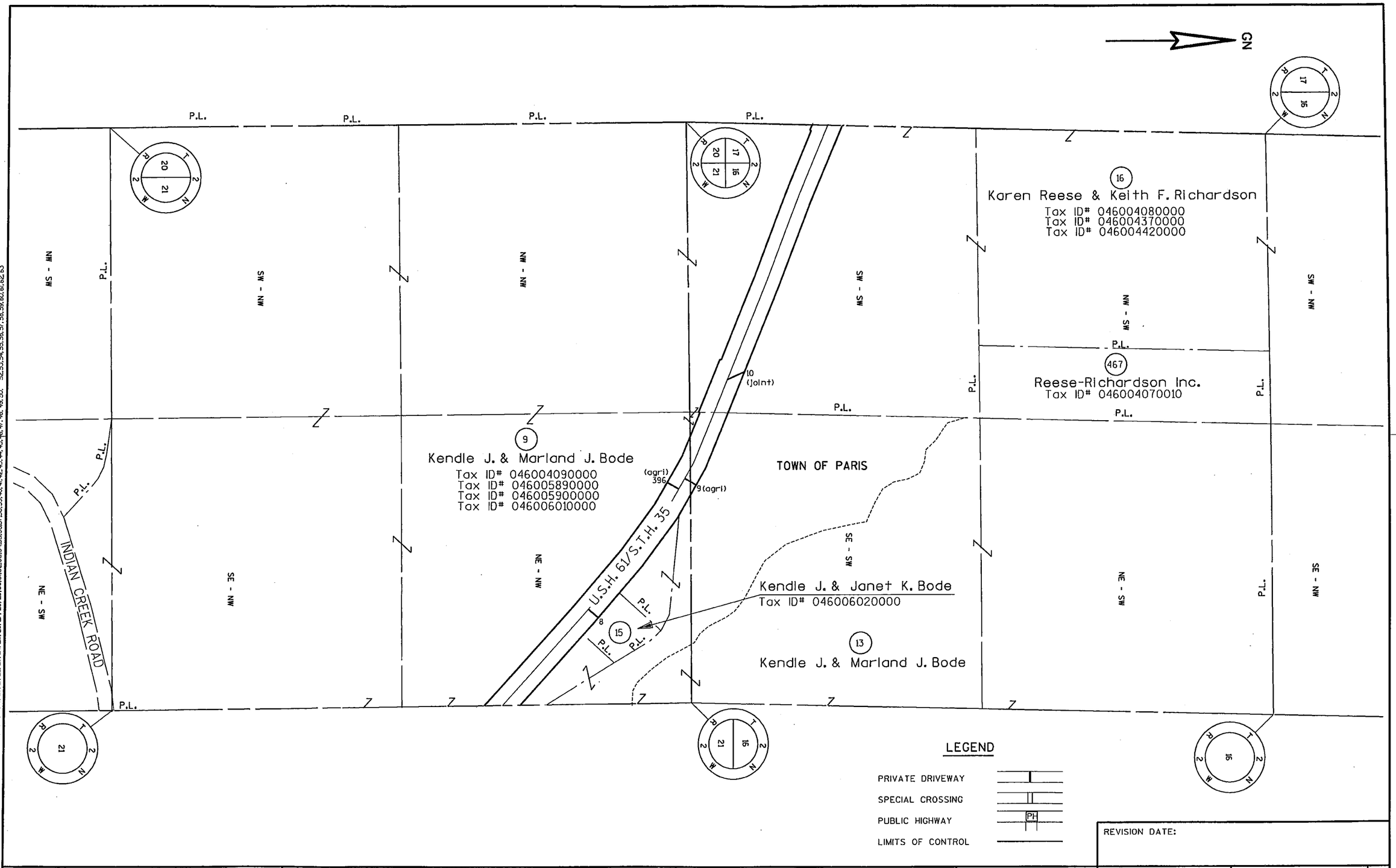

REVISION DATE:

PROJECT NUMBER: 1650-01-29	HIGHWAY: U.S.H. 61	COUNTY: GRANT	CONTROLLED ACCESS PLAN	DATE:	SCALE, FT. 0 200	SHEET NUMBER: 3	E

LEVELS ON - 1,2,3,4,5,6,7,8,9,10,11,12,13,14,15,16,17,18,19,20,21,22,23,24,25,26,27,28,29,30,31,32,33,34,35,36,37,38,39,40,41,42,43,44,45,46,47,48,49,50, 52,53,54,55,56,57,58,59,60,61,62,63

FILE NAME : p:\uz\w\wldot\025602_ush_61_grant\cad\r610003.dgn PLOT BY : SEH PLOT TIME : 08:23:12 AM PLOT DATE : 07/21/2008

WISDOT/CADDS SHEET 75AC

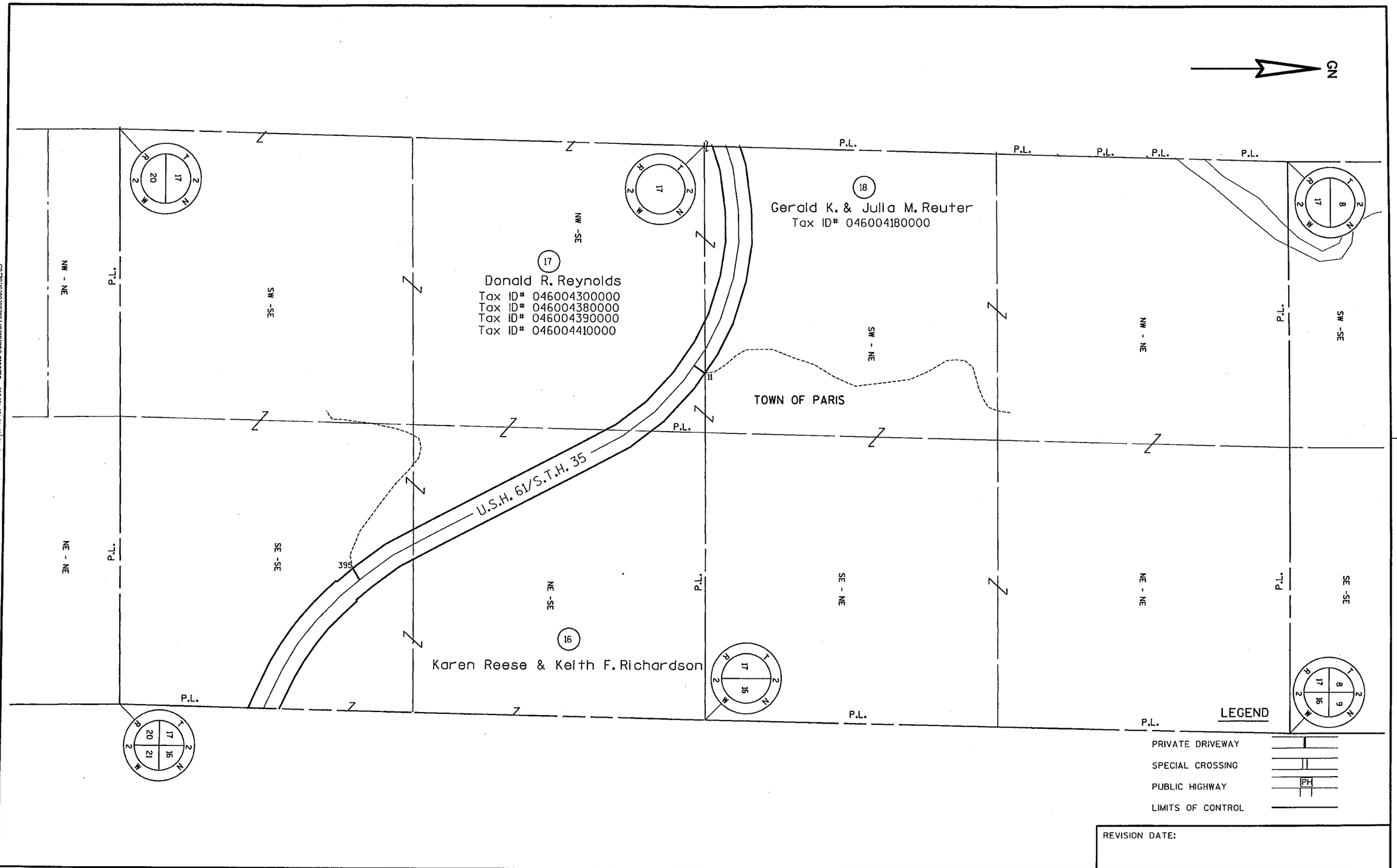
GN
P.L.
NE - NE
NW - NE
SW - SE
NW - SE
SE - SE
NE - SE
SE - NE
SW - NE
NE - NE
17
Donald R. Reynolds
Tax ID# 046004300000
Tax ID# 046004380000
Tax ID# 046004390000
Tax ID# 046004410000
18
Gerald K. & Julia M. Reuter
Tax ID# 046004180000
16
Karen Reese & Keith F. Richardson
TOWN OF PARIS
U.S.H. 61/S.T.H. 35
395
11
T 2 N
R 2 W
LEGEND
PRIVATE DRIVEWAY
SPECIAL CROSSING
PUBLIC HIGHWAY
PH
LIMITS OF CONTROL
REVISION DATE:
PROJECT NUMBER: 1650-01-29
HIGHWAY: U.S.H. 61
COUNTY: GRANT
CONTROLLED ACCESS PLAN
DATE:
SCALE, FT. 0 200
SHEET NUMBER: 4
E
FILE NAME : p:\uz\w\widot\025602_ush_61_grant\cad\r610004.dgn
PLOT BY : SEH
PLOT TIME : 08:23:12 AM
PLOT DATE : 07/21/2008
WISDOT/CADDS SHEET 75AC
LEVELS ON - 1,2,3,4,5,6,7,8,9,10,11,12,13,14,15,16,17,18,19,20,21,22,23,24,25,26,27,28,29,30,31,32,33,34,35,36,37,38,39,40,41,42,43,44,45,46,47,48,49,50, 52,53,54,55,56,57,58,59,60,61,62,63

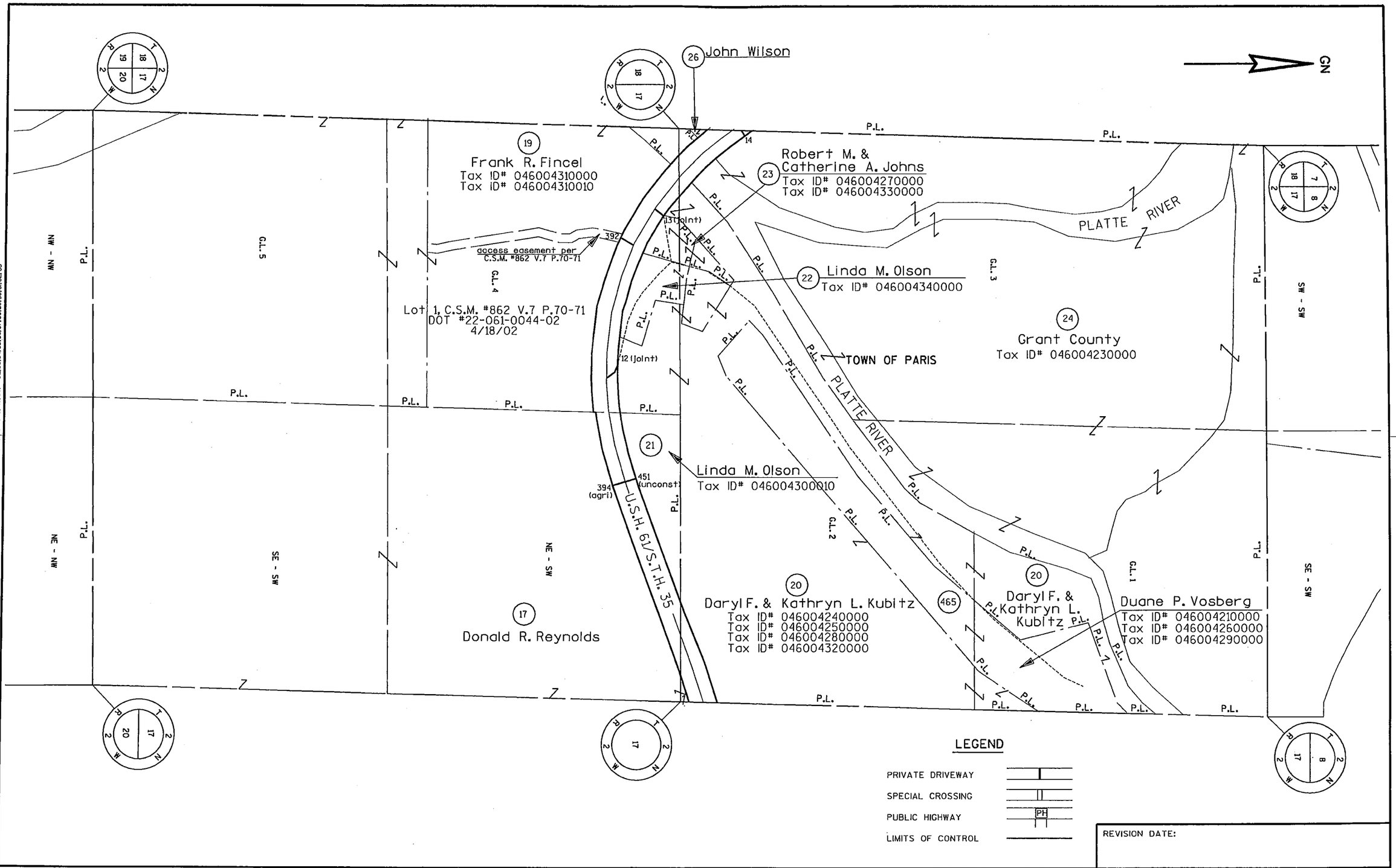

REVISION DATE:

PROJECT NUMBER: 1650-01-29	HIGHWAY: U.S.H. 61	COUNTY: GRANT	CONTROLLED ACCESS PLAN	DATE:	SCALE, FT. 0 200	SHEET NUMBER: 5	E

FILE NAME : p:\uz\w\widot\025602_ush_61_grant\cad\r610005.dgn PLOT BY : SEH PLOT TIME : 08:23:13 AM PLOT DATE : 07/21/2008 WISDOT/CADDS SHEET 75AC

LEVELS ON • 1,2,3,4,5,6,7,8,9,10,11,12,13,14,15,16,17,18,19,20,21,22,23,24,25,26,27,28,29,30,31,32,33,34,35,36,37,38,39,40,41,42,43,44,45,46,47,48,49,50, 52,53,54,55,56,57,58,59,60,61,62,63

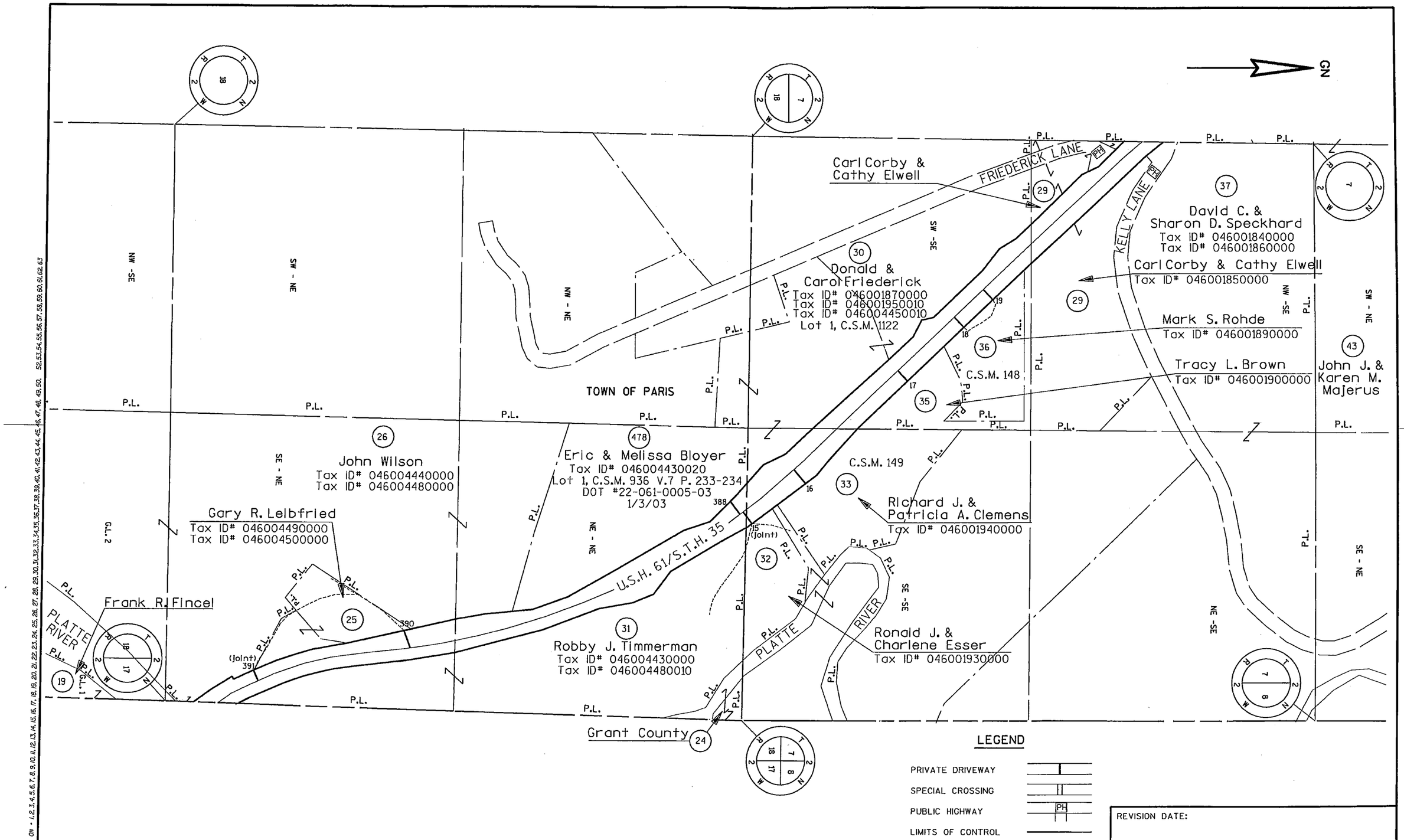

LEVELS ON - 1,2,3,4,5,6,7,8,9,10,11,12,13,14,15,16,17,18,19,20,21,22,23,24,25,26,27,28,29,30,31,32,33,34,35,36,37,38,39,40,41,42,43,44,45,46,47,48,49,50, 52,53,54,55,56,57,58,59,60,61,62,63

PROJECT NUMBER: 1650-01-29	HIGHWAY: U.S.H. 61	COUNTY: GRANT	CONTROLLED ACCESS PLAN	DATE:	SCALE, FT. 0 200	SHEET NUMBER: 6	E

FILE NAME : p:\uz\w\widol\025602_ush_61_grant\cad\r610006.dgn PLOT BY : SEH PLOT TIME : 08:23:13 AM PLOT DATE : 07/21/2008 WISDOT/CADDS SHEET 75AC

Robert J. &
Elizabeth A. Dalsing
Tax ID# 046001690000
Tax ID# 052011150000

TOWN OF POTOSI
TOWN OF PARIS

LONG BRANCH ROAD

(42)

(41)
Rosemary Schmitz
Tax ID# 046001660000
Tax ID# 046001660010
Tax ID# 046001760000

(43)
John J. &
Karen M. Majerus
Tax ID# 046001650000
Tax ID# 046001670000
Tax ID# 046001680000
Tax ID# 046001710000
Tax ID# 046001740000
Tax ID# 052011070000

(486)
Gerald, Denis,
Duane, Gary
& Kevin Leibfried
Tax ID# 046001630010
Tax ID# 046001640010

Leroy Schmitz
Tax ID# 046001720000
(40)

Daniel R. &
Deborah L. Grass
Tax ID# 046001770000
(39)

(38)
Joseph D. &
Delores M. Kerkenbush
Tax ID# 046001780000

U.S.H. 61/S.T.H. 35

(unconst)
452
412
(joint)
386
21
20(restr)

FRIEDERICK LANE
KELLY LANE

MN - MN
MS - MS
NE - NW
SE - SW
NW - NE
SE - NW
NE - SW
MN - MS
MN - NW
NE - NW
SE - SW

P.L.

GN

LEGEND

PRIVATE DRIVEWAY
SPECIAL CROSSING
PUBLIC HIGHWAY (PH)
LIMITS OF CONTROL

REVISION DATE:

PROJECT NUMBER: 1650-01-29	HIGHWAY: U.S.H. 61	COUNTY: GRANT	CONTROLLED ACCESS PLAN	DATE:	SCALE, FT. 0 200	SHEET NUMBER: 7	E

LEVELS ON - 1,2,3,4,5,6,7,8,9,10,11,12,13,14,15,16,17,18,19,20,21,22,23,24,25,26,27,28,29,30,31,32,33,34,35,36,37,38,39,40,41,42,43,44,45,46,47,48,49,50, 52,53,54,55,56,57,58,59,60,61,62,63

FILE NAME : p:\uz\w\wdot\025602_ush_61_grant\cad\r610007.dgn PLOT BY : SEH PLOT TIME : 08:23:14 AM PLOT DATE : 07/21/2008

WISDOT/CADDS SHEET 75AC

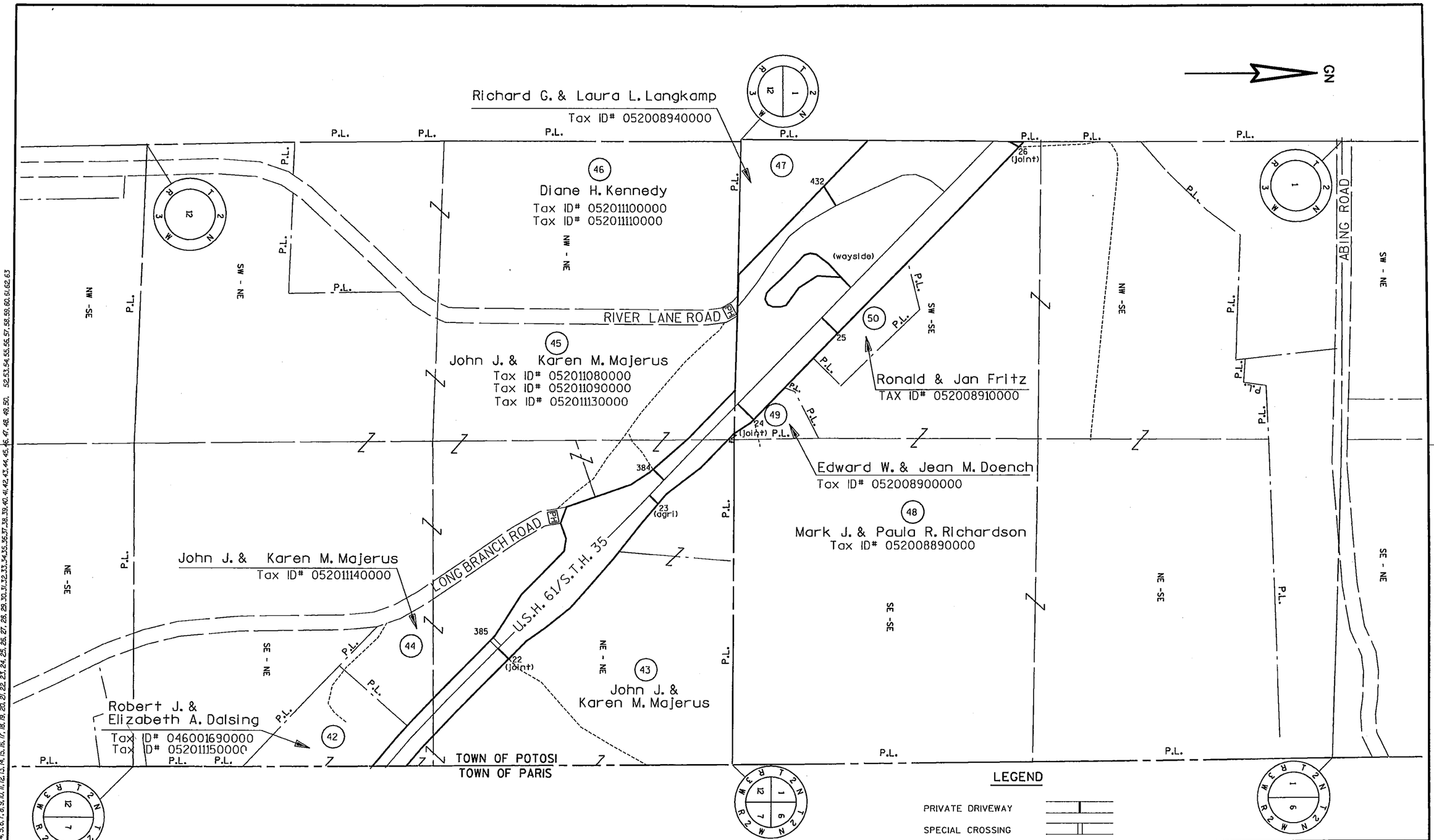

LEVELS ON - 1,2,3,4,5,6,7,8,9,10,11,12,13,14,15,16,17,18,19,20,21,22,23,24,25,26,27,28,29,30,31,32,33,34,35,36,37,38,39,40,41,42,43,44,45,46,47,48,49,50, 52,53,54,55,56,57,58,59,60,61,62,63

PROJECT NUMBER: 1650-01-29	HIGHWAY: U.S.H. 61	COUNTY: GRANT	CONTROLLED ACCESS PLAN	DATE:	SCALE, FT. 0 200	SHEET NUMBER: 8	E

FILE NAME : p:\uz\w\widot\025602_ush_61_grant\cad\r610008.dgn PLOT BY : SEH PLOT TIME : 08:23:14 AM PLOT DATE : 07/21/2008

WISDOT/CADDS SHEET 75AC

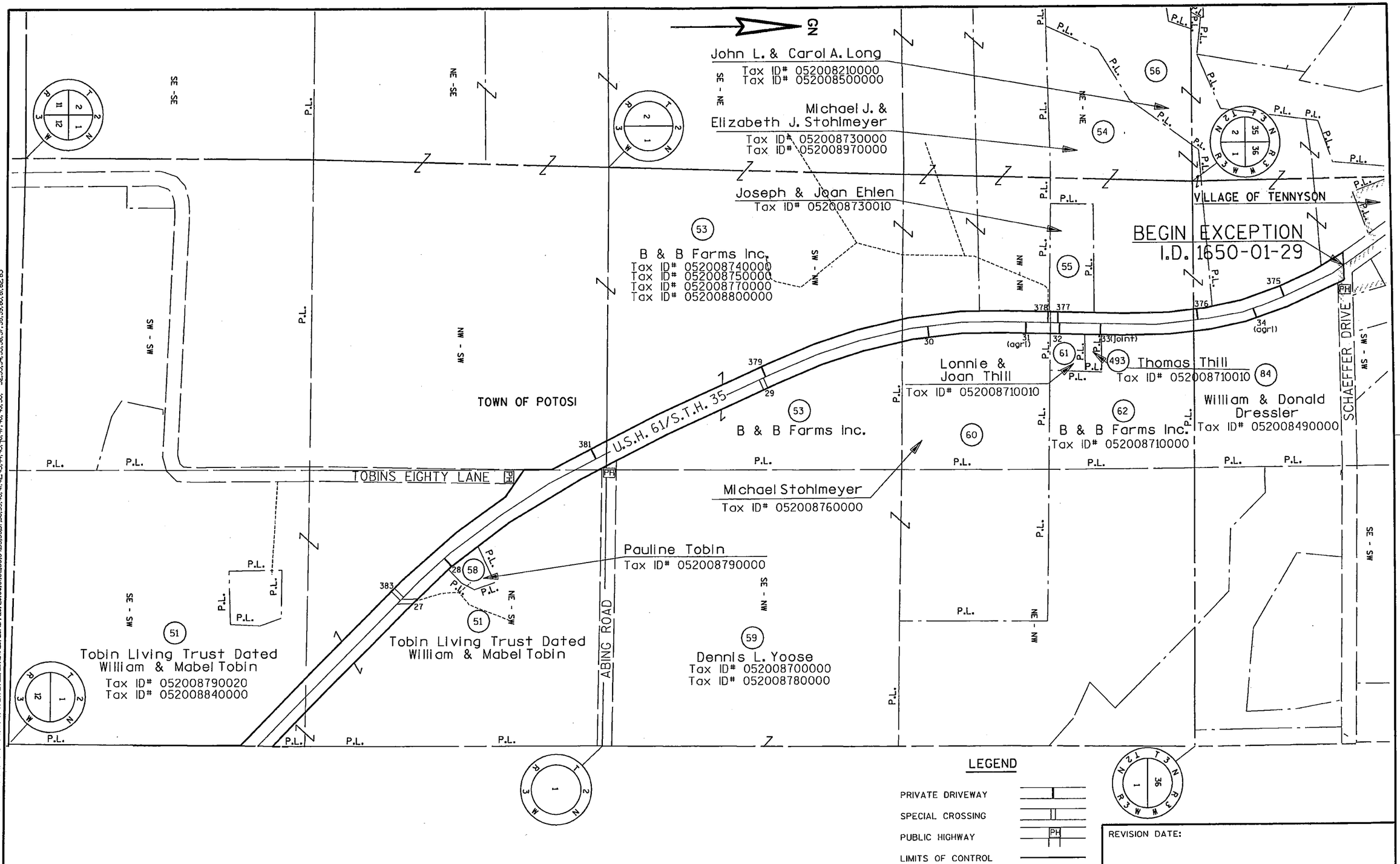

PROJECT NUMBER: 1650-01-29	HIGHWAY: U.S.H. 61	COUNTY: GRANT	CONTROLLED ACCESS PLAN	DATE:	SHEET NUMBER: 9	E

FILE NAME : p:\uz\w\wdot\025602_ush_61_grant\cad\r610009.dgn PLOT BY : SEH PLOT TIME : 08:23:14 AM PLOT DATE : 07/21/2008

WISDOT/CADDS SHEET 75AC

LEVELS ON - 1,2,3,4,5,6,7,8,9,10,11,12,13,14,15,16,17,18,19,20,21,22,23,24,25,26,27,28,29,30,31,32,33,34,35,36,37,38,39,40,41,42,43,44,45,46,47,48,49,50, 52,53,54,55,56,57,58,59,60,61,62,63

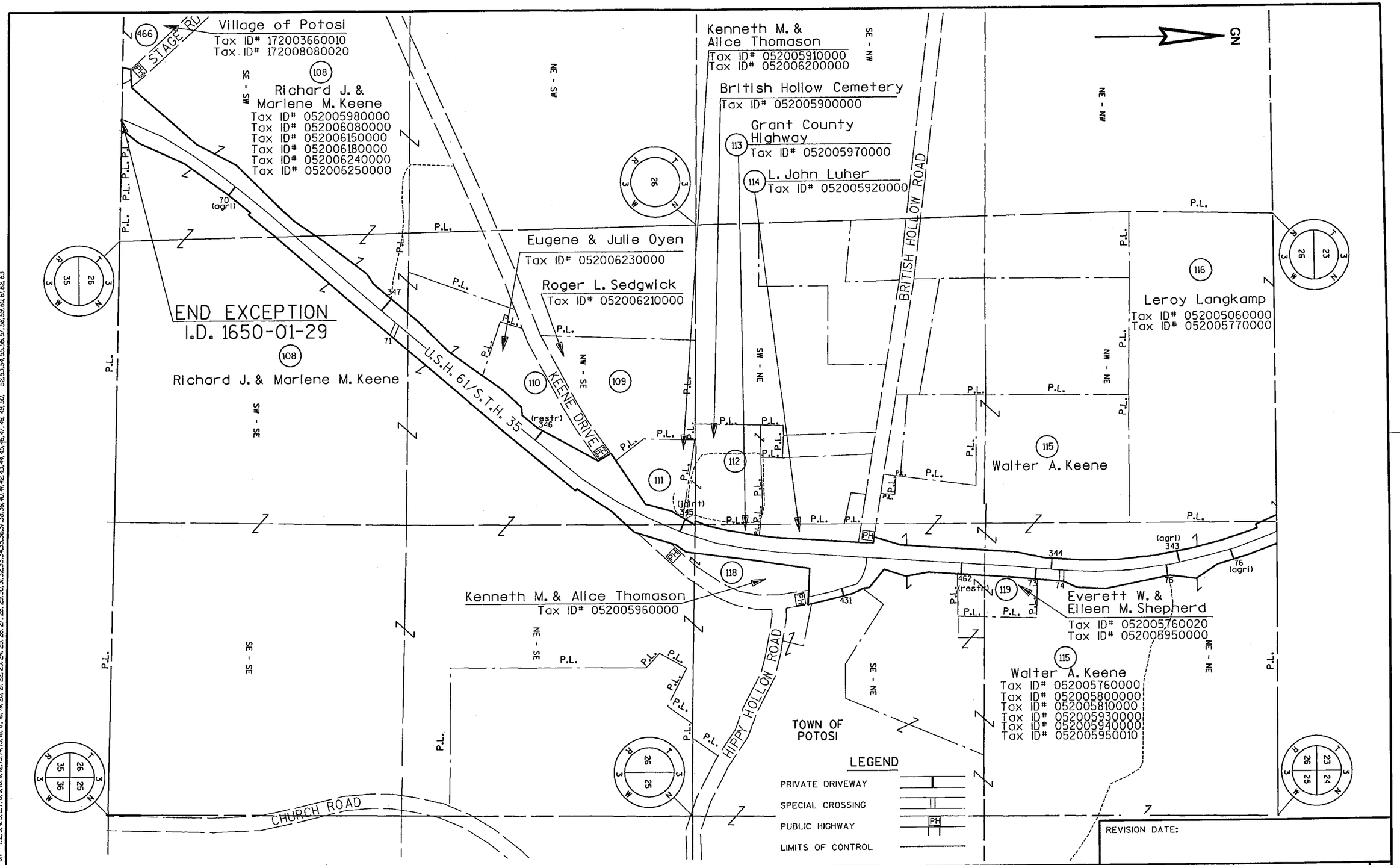

REVISION DATE:

PROJECT NUMBER: 1650-01-29	HIGHWAY: U.S.H. 61	COUNTY: GRANT	CONTROLLED ACCESS PLAN	DATE:	SCALE, FT. 0 200	SHEET NUMBER: 10	E

FILE NAME : p:\uz\w\wisdot\025602_ush_61_grant\cad\r610010.dgn PLOT BY : SEH PLOT TIME: 08:23:15 AM PLOT DATE : 07/21/2008

WISDOT/CADDS SHEET 75AC

LEVELS ON - 1,2,3,4,5,6,7,8,9,10,11,12,13,14,15,16,17,18,19,20,21,22,23,24,25,26,27,28,29,30,31,32,33,34,35,36,37,38,39,40,41,42,43,44,45,46,47,48,49,50, 52,53,54,55,56,57,58,59,60,61,62,63

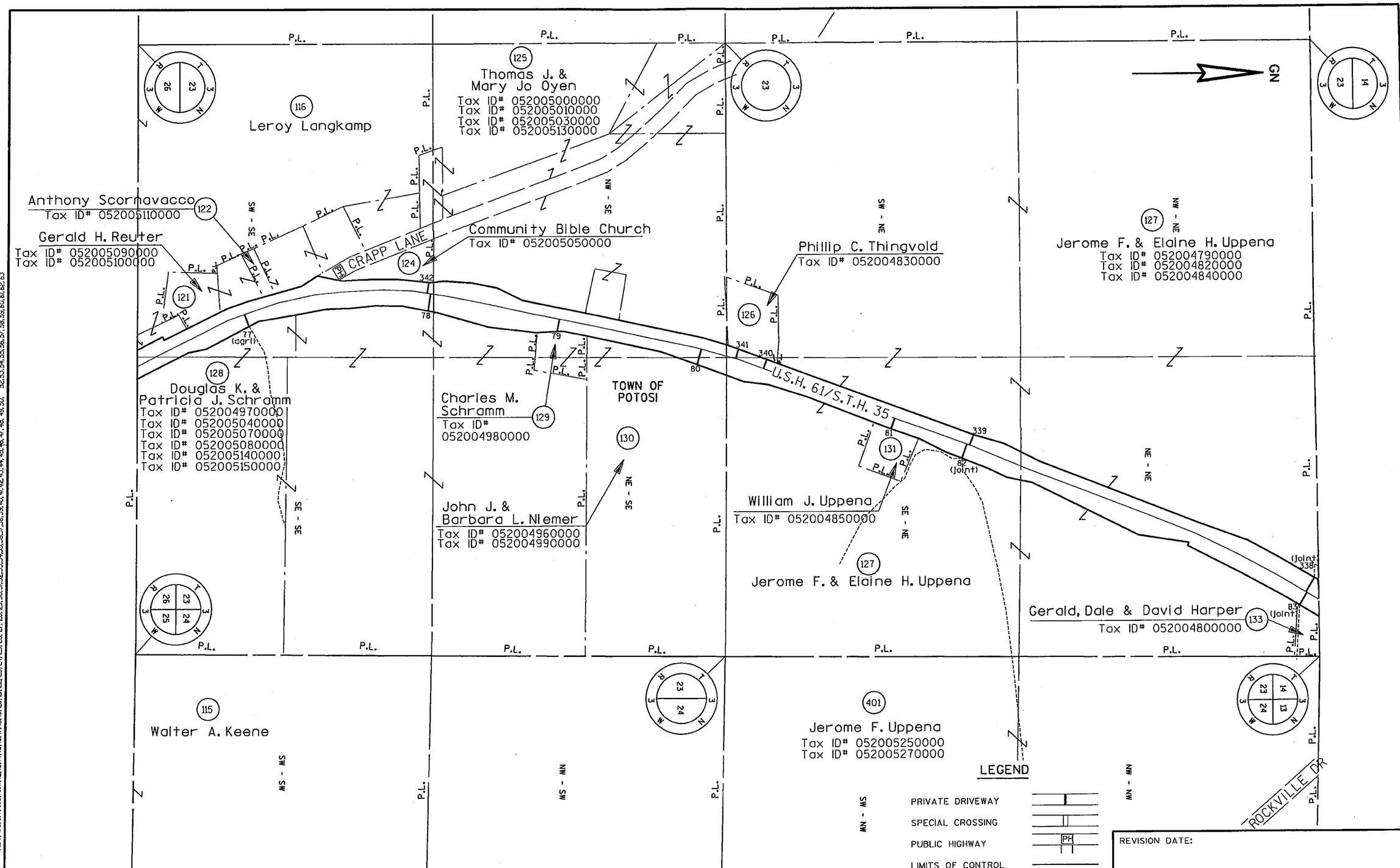

REVISION DATE:

PROJECT NUMBER: 1650-01-29	HIGHWAY: U.S.H. 61	COUNTY: GRANT	CONTROLLED ACCESS PLAN	DATE:	SCALE, FT. 0 200	SHEET NUMBER: 11	E

LEVELS ON • 1,2,3,4,5,6,7,8,9,10,11,12,13,14,15,16,17,18,19,20,21,22,23,24,25,26,27,28,29,30,31,32,33,34,35,36,37,38,39,40,41,42,43,44,45,46,47,48,49,50, 52,53,54,55,56,57,58,59,60,61,62,63

FILE NAME : p:\uz\w\widot\025602_ush_61_grant\cad\r610011.dgn PLOT BY : SEH PLOT TIME : 08:23:15 AM PLOT DATE : 07/21/2008

WISDOT/CADDS SHEET 75AC

Gary L. & Laurie A. Simmons
Tax ID# 052003100000

Tobias & Karla M. Recker
Tax ID# 052003100010

Chad Eggers
Tax ID# 052003080000

Frances J. Eggers
Tax ID# 052003070000

Walter A. & Doris L. Keene
Tax ID# 052002980000
Tax ID# 052003010000
Tax ID# 052003040000

Darrell C. & Diana M. Crapp
Tax ID# 052002850000
Tax ID# 052002880000

TOWN OF POTOSI

John A. & Marian E. Hoffman
Tax ID# 052003050000

Murley E. Weller
Tax ID# 052003030000

Daniel E. & Karen L. Buch
Tax ID# 052003020000

Mary Ann Flesch & Jim Placko
Tax ID# 052002880010

U.S.H. 61/S.T.H. 35

ROCKVILLE DRIVE

OLD B

ABING ROAD

C.T.H. B

Michael A. & Tracy M. Hanfeld
Tax ID# 052002640000

Robert B. & Charlotte D. Lange
Tax ID# 052002690000

Crappland LLC
Tax ID# 052002540000
Tax ID# 052002550000

Lot 1, C.S.M. #726 V.6 P.16
DOT #22-061-463-00C
1/22/01

Scott M. Blindert
Tax ID# 052002700000
Tax ID# 052003060000

Grant County Highway
Tax ID# 052002620000

Kenneth Morshead

Kenneth Morshead
Tax ID# 052002730000

GN

LEGEND

PRIVATE DRIVEWAY
SPECIAL CROSSING
PUBLIC HIGHWAY
LIMITS OF CONTROL

REVISION DATE:

PROJECT NUMBER: 1650-01-29	HIGHWAY: U.S.H. 61	COUNTY: GRANT	CONTROLLED ACCESS PLAN	DATE:	SCALE, FT. 0 200	SHEET NUMBER: 12	E

FILE NAME : $$.....designfile.....$$ PLOT BY : SEH PLOT SCALE : N/A PLOT DATE : 07/21/2008 WISDOT/CADDS SHEET 75AC

LEVELS ON - 1,2,3,4,5,6,7,8,9,10,11,12,13,14,15,16,17,18,19,20,21,22,23,24,25,26,27,28,29,30,31,32,33,34,35,36,37,38,39,40,41,42,43,44,45,46,47,48,49,50, 52,53,54,55,56,57,58,59,60,61,62,63

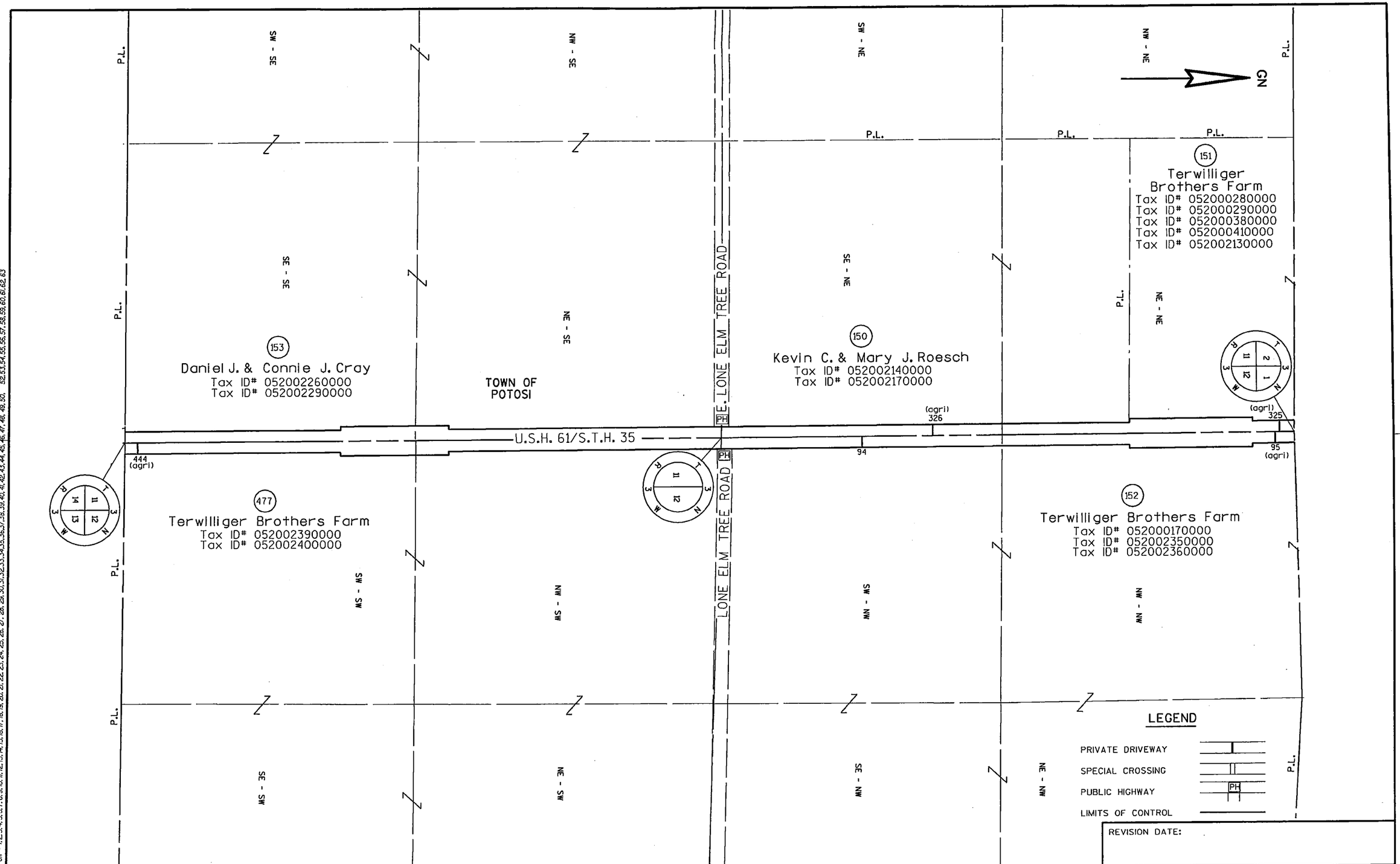

REVISION DATE:

PROJECT NUMBER: 1650-01-29	HIGHWAY: U.S.H. 61	COUNTY: GRANT	CONTROLLED ACCESS PLAN	DATE:	SCALE, FT. 0 200	SHEET NUMBER: 13	E

FILE NAME : p:\uz\w\wdot\025602_ush_61_grant\cad\r610013.dgn PLOT BY : SEH PLOT TIME : 08:23:16 AM PLOT DATE : 07/21/2008

WISDOT/CADDS SHEET 75AC

LEVELS ON - 1,2,3,4,5,6,7,8,9,10,11,12,13,14,15,16,17,18,19,20,21,22,23,24,25,26,27,28,29,30,31,32,33,34,35,36,37,38,39,40,41,42,43,44,45,46,47,48,49,50, 52,53,54,55,56,57,58,59,60,61,62,63

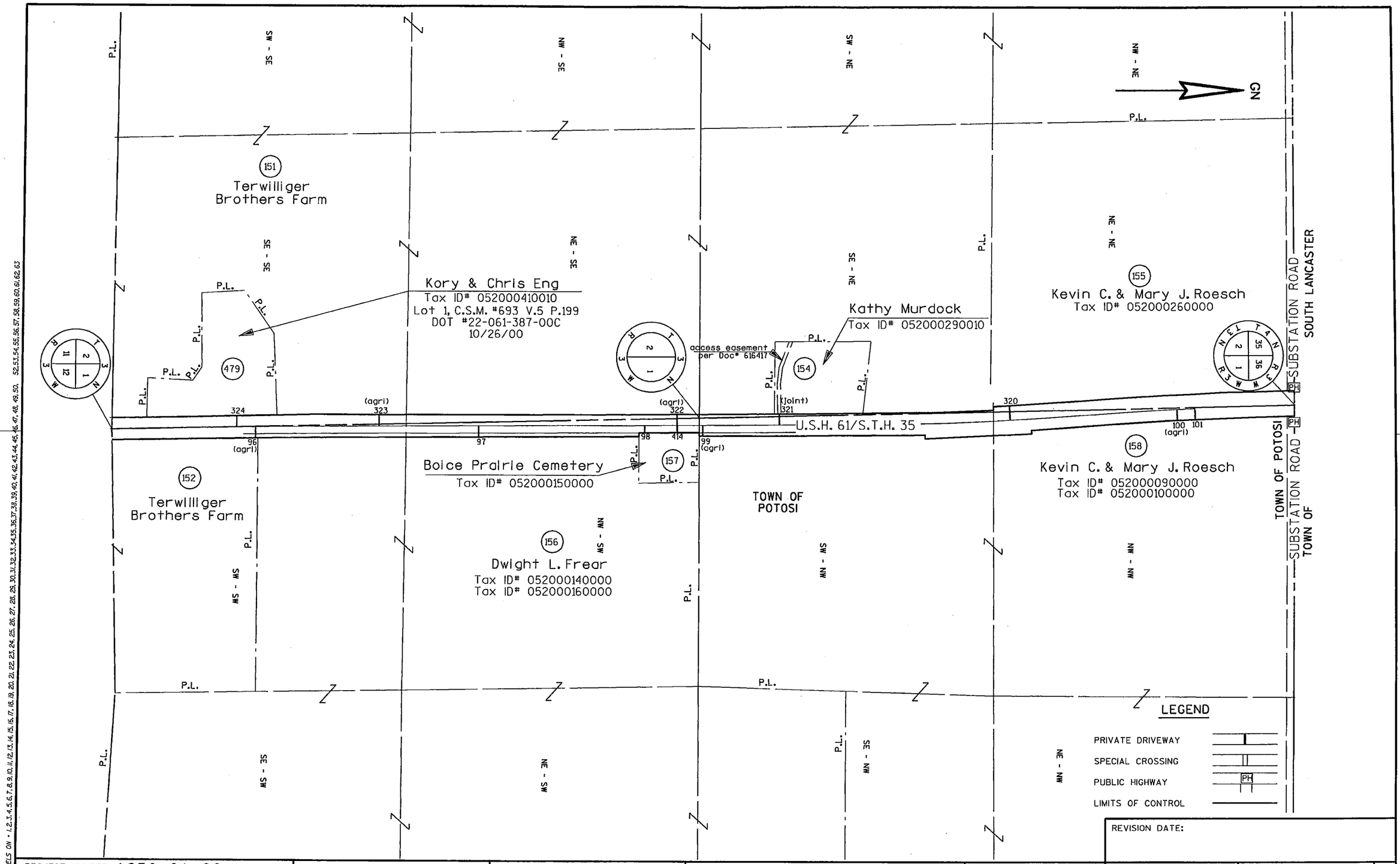

LEVELS ON - 1,2,3,4,5,6,7,8,9,10,11,12,13,14,15,16,17,18,19,20,21,22,23,24,25,26,27,28,29,30,31,32,33,34,35,36,37,38,39,40,41,42,43,44,45,46,47,48,49,50, 52,53,54,55,56,57,58,59,60,61,62,63

PROJECT NUMBER: 1650-01-29	HIGHWAY: U.S.H. 61	COUNTY: GRANT	CONTROLLED ACCESS PLAN	DATE:	SCALE, FT. 0 200	SHEET NUMBER: 14	E

FILE NAME : p:\uz\w\widot\025602_ush_61_grant\cad\r610014.dgn PLOT BY : SEH PLOT TIME : 08:23:16 AM PLOT DATE : 07/21/2008 WISDOT/CADDS SHEET 75AC

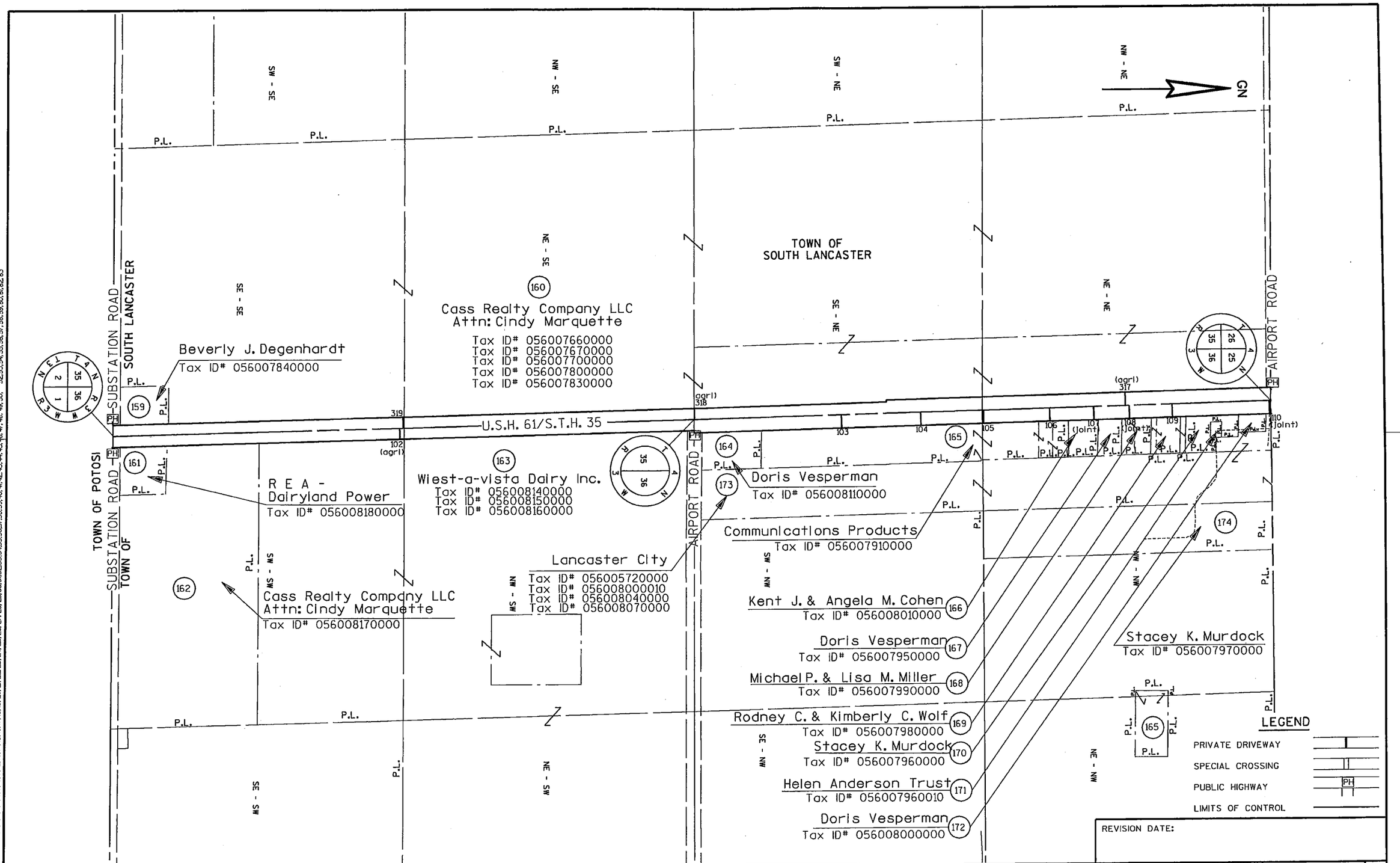

PROJECT NUMBER: 1650-01-29	HIGHWAY: U.S.H. 61	COUNTY: GRANT	CONTROLLED ACCESS PLAN	DATE:	SHEET NUMBER: 15	E

FILE NAME : p:\uz\w\wdot\025602_ush_61_grant\cad\r610015.dgn PLOT BY : SEH PLOT TIME : 08:23:17 AM PLOT DATE : 07/21/2008

WISDOT/CADDS SHEET 75AC

LEVELS ON • 1,2,3,4,5,6,7,8,9,10,11,12,13,14,15,16,17,18,19,20,21,22,23,24,25,26,27,28,29,30,31,32,33,34,35,36,37,38,39,40,41,42,43,44,45,46,47,48,49,50, 52,53,54,55,56,57,58,59,60,61,62,63

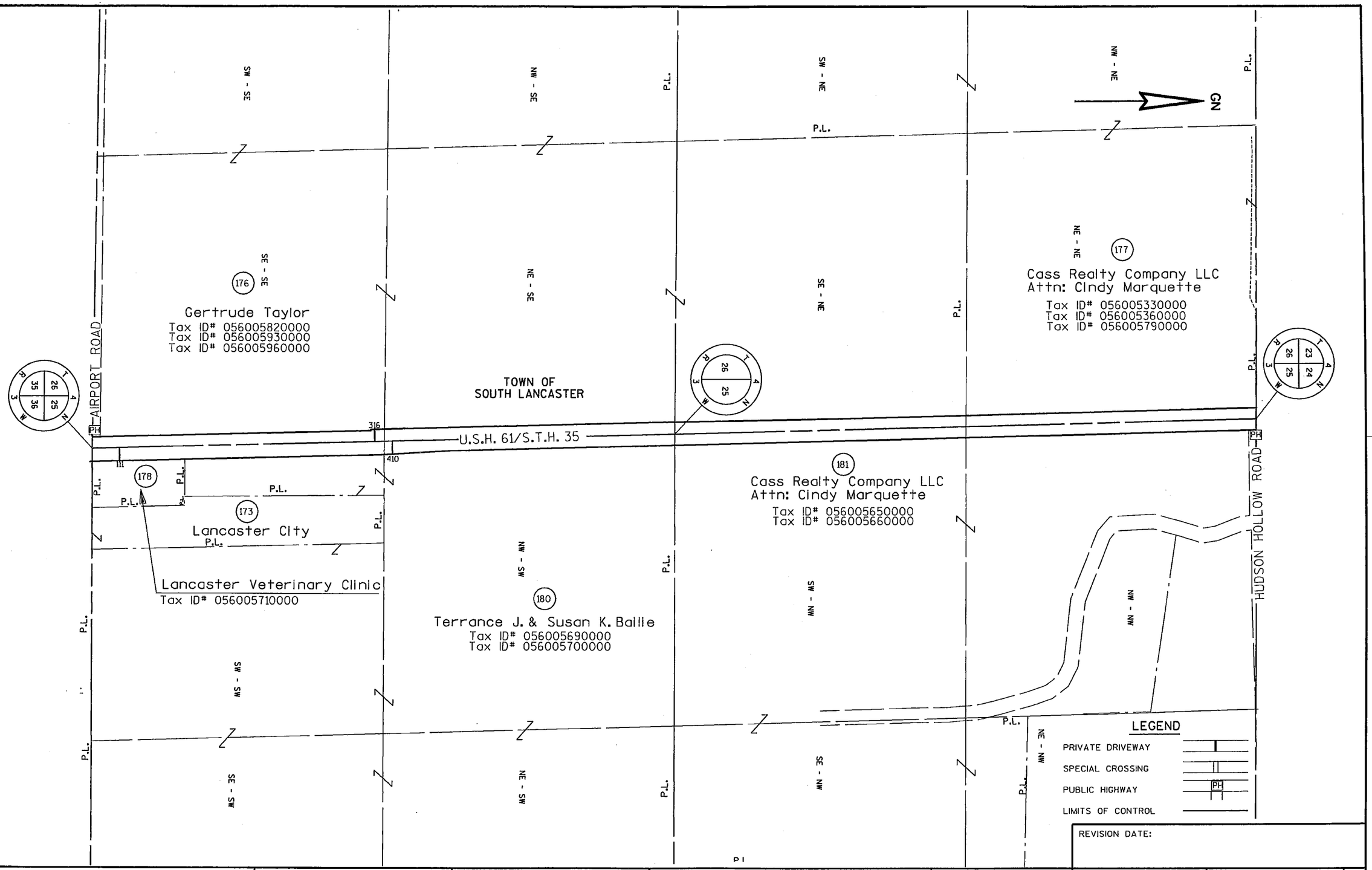

REVISION DATE:

PROJECT NUMBER: 1650-01-29	HIGHWAY: U.S.H. 61	COUNTY: GRANT	CONTROLLED ACCESS PLAN	DATE:	SCALE, FT. 0 200	SHEET NUMBER: 16	E

FILE NAME : p:\uz\w\wldot\025602_ush_61_grant\cad\r610016.dgn PLOT BY : SEH PLOT TIME : 08:23:17 AM PLOT DATE : 07/21/2008 WISDOT/CADDS SHEET 75AC

LEVELS ON - 1,2,3,4,5,6,7,8,9,10,11,12,13,14,15,16,17,18,19,20,21,22,23,24,25,26,27,28,29,30,31,32,33,34,35,36,37,38,39,40,41,42,43,44,45,46,47,48,49,50, 52,53,54,55,56,57,58,59,60,61,62,63

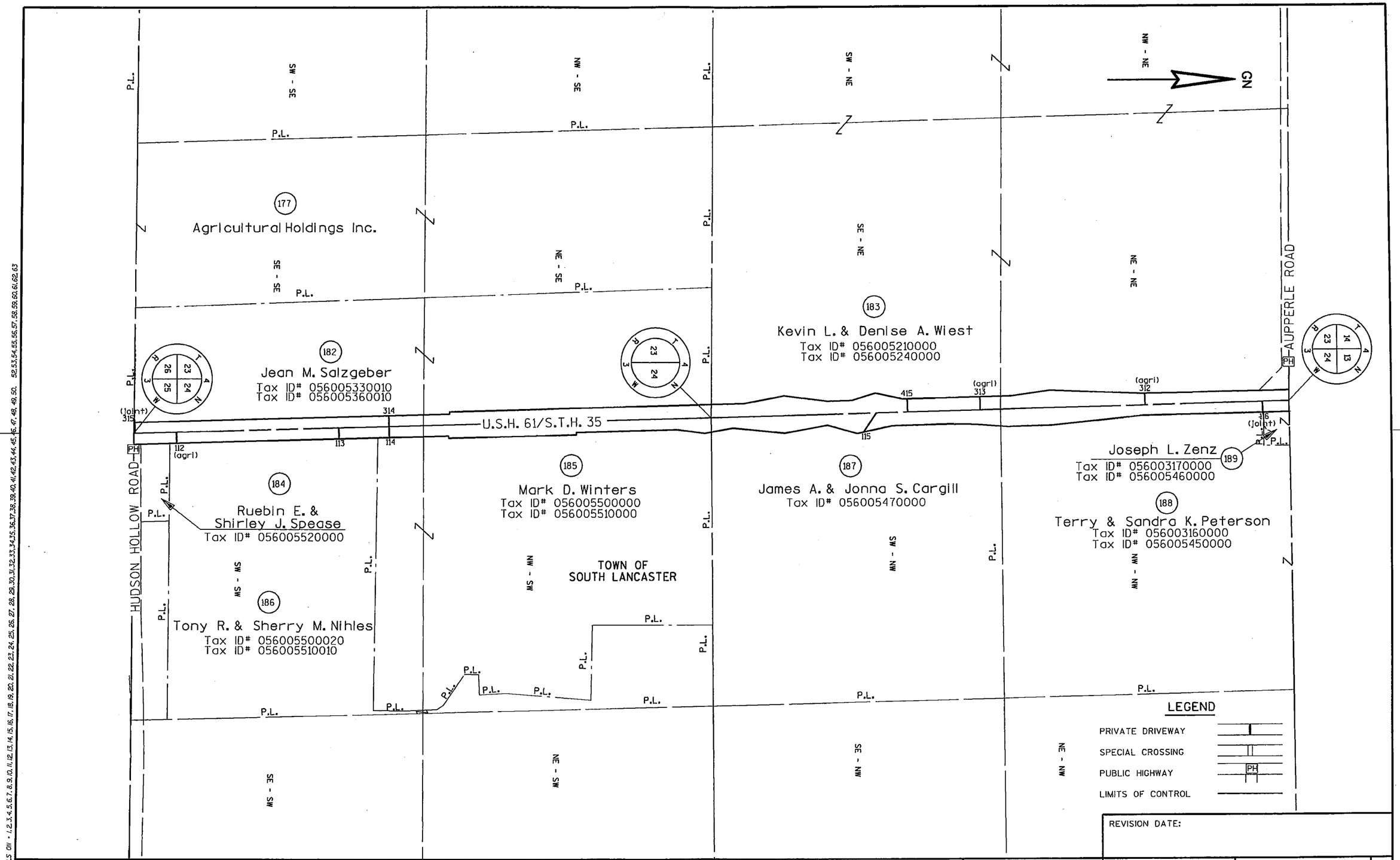

REVISION DATE:

PROJECT NUMBER: 1650-01-29	HIGHWAY: U.S.H. 61	COUNTY: GRANT	CONTROLLED ACCESS PLAN	DATE:	SCALE, FT. 0 200	SHEET NUMBER: 17	E

LEVELS ON: 1,2,3,4,5,6,7,8,9,10,11,12,13,14,15,16,17,18,19,20,21,22,23,24,25,26,27,28,29,30,31,32,33,34,35,36,37,38,39,40,41,42,43,44,45,46,47,48,49,50, 52,53,54,55,56,57,58,59,60,61,62,63

FILE NAME : p:\uz\w\widot\025602_ush_61_grant\cad\r610017.dgn PLOT BY : SEH PLOT TIME : 08:23:17 AM PLOT DATE : 07/21/2008

WISDOT/CADDS SHEET 75AC

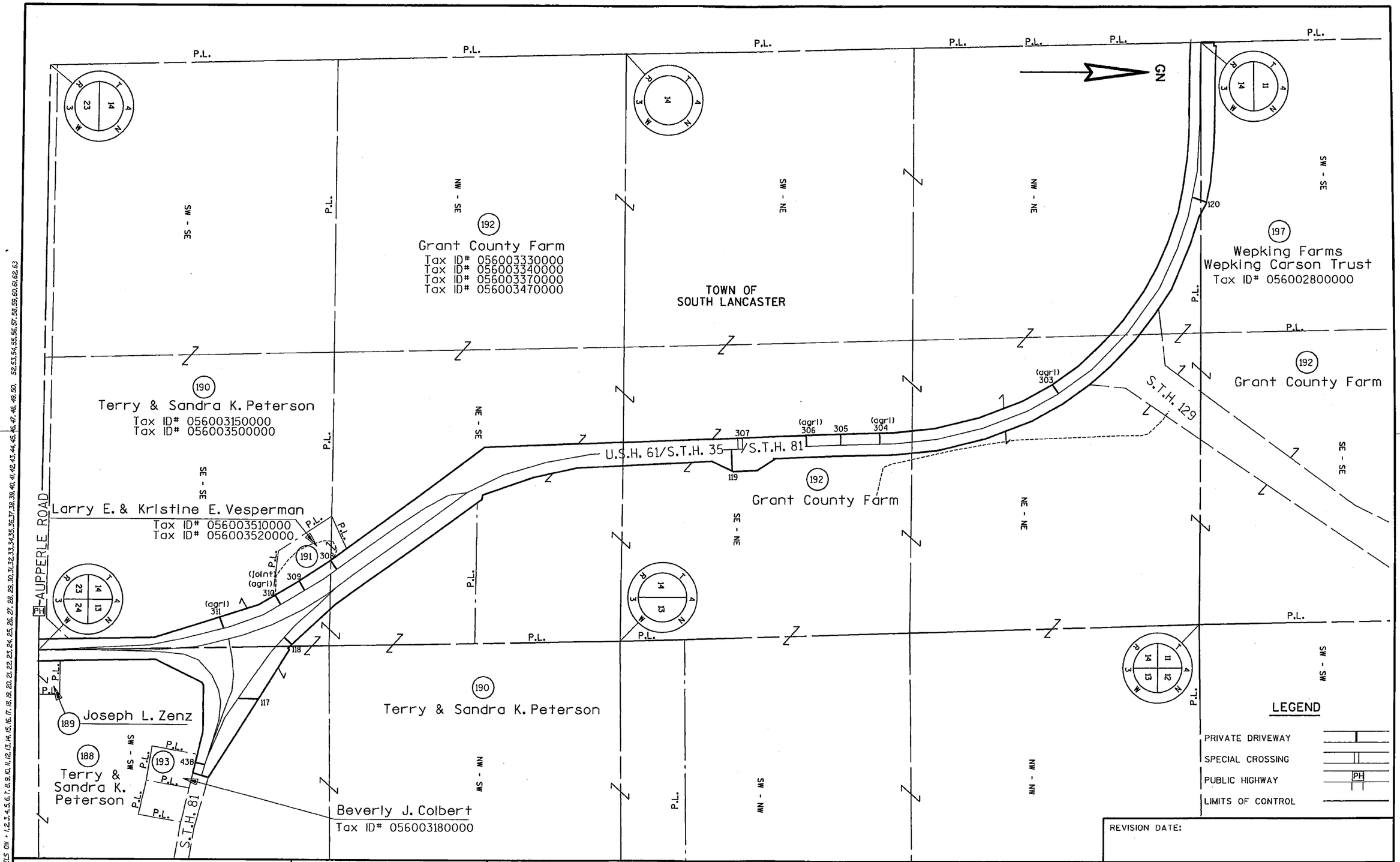
GN
P.L.
Grant County Farm
Tax ID# 056003330000
Tax ID# 056003340000
Tax ID# 056003370000
Tax ID# 056003470000
TOWN OF
SOUTH LANCASTER
Wepking Farms
Wepking Carson Trust
Tax ID# 056002800000
Terry & Sandra K. Peterson
Tax ID# 056003150000
Tax ID# 056003500000
Larry E. & Kristine E. Vesperman
Tax ID# 056003510000
Tax ID# 056003520000
AUPPERLE ROAD
Joseph L. Zenz
Terry & Sandra K. Peterson
Beverly J. Colbert
Tax ID# 056003180000
U.S.H. 61/S.T.H. 35
S.T.H. 81
S.T.H. 129
(agrl) 303
(agrl) 304
(agrl) 305
(agrl) 306
307
(agrl) 308
309
(Joint) (agrl) 310
(agrl) 311
117
118
119
120
438
SW - SE
NW - SE
NE - SE
SE - SE
SW - NE
NW - NE
SE - NE
NE - NE
SW - SW
NW - SW
SW - NW
NW - NW
LEGEND
PRIVATE DRIVEWAY
SPECIAL CROSSING
PUBLIC HIGHWAY
LIMITS OF CONTROL
REVISION DATE:
PROJECT NUMBER: 1650-01-29
HIGHWAY: U.S.H. 61
COUNTY: GRANT
CONTROLLED ACCESS PLAN
DATE:
SCALE, FT. 0 200
SHEET NUMBER: 18
E
FILE NAME : p:\uz\w\widot\025602_ush_61_grant\cad\r610018.dgn
PLOT BY : SEH
PLOT TIME : 08:23:18 AM
PLOT DATE : 07/21/2008
WISDOT/CADDS SHEET 75AC
LEVELS ON • 1,2,3,4,5,6,7,8,9,10,11,12,13,14,15,16,17,18,19,20,21,22,23,24,25,26,27,28,29,30,31,32,33,34,35,36,37,38,39,40,41,42,43,44,45,46,47,48,49,50, 52,53,54,55,56,57,58,59,60,61,62,63

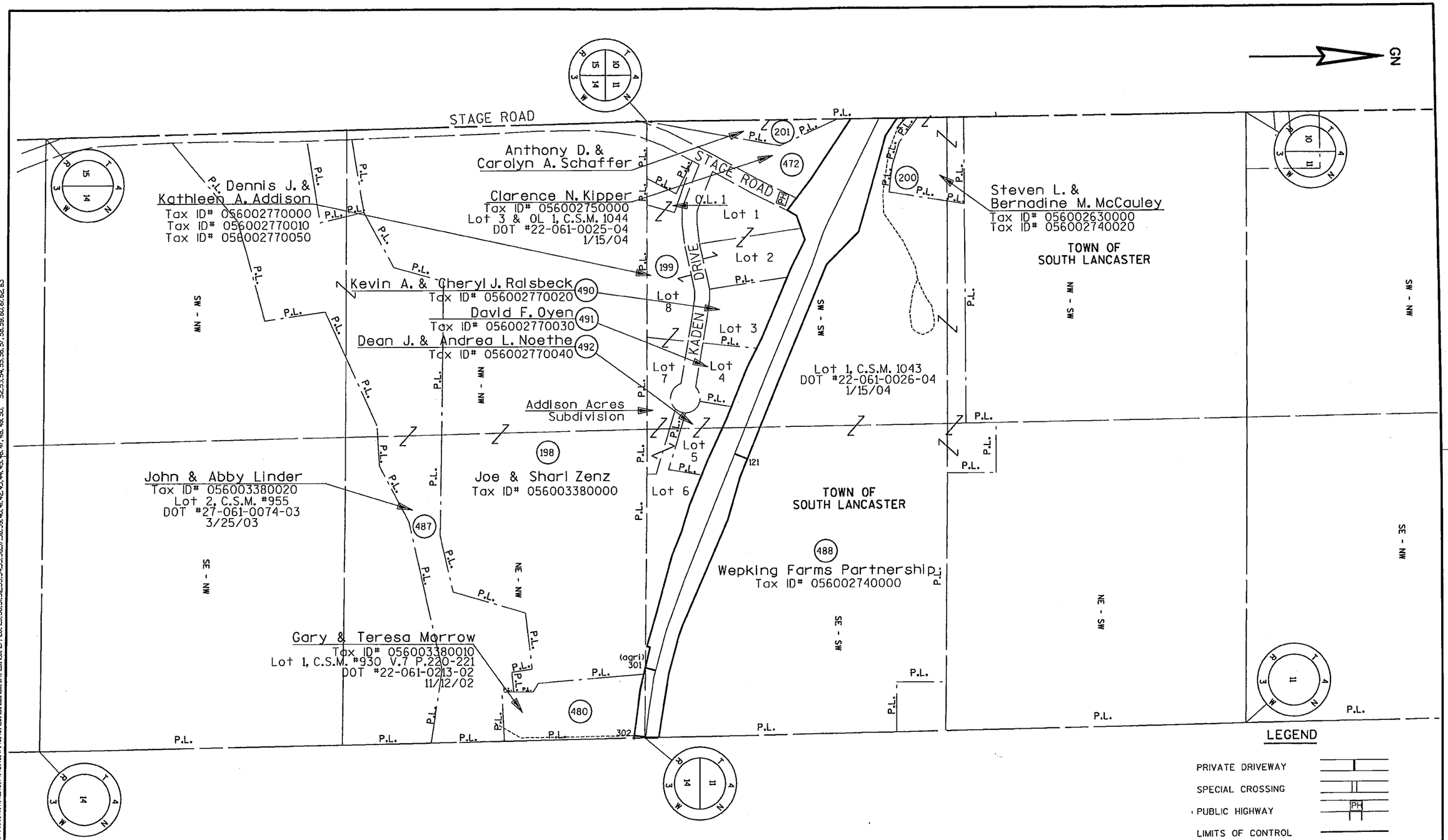

REVISION DATE:

PROJECT NUMBER: 1650-01-29	HIGHWAY: U.S.H. 61	COUNTY: GRANT	CONTROLLED ACCESS PLAN	DATE:	SCALE, FT. 0 200	SHEET NUMBER: 19	E

FILE NAME : p:\uz\w\widot\025602_ush_61_grant\cad\r610019.dgn PLOT BY : SEH PLOT TIME : 08:23:18 AM PLOT DATE : 07/21/2008

WISDOT/CADDS SHEET 75AC

LEVELS ON - 1,2,3,4,5,6,7,8,9,10,11,12,13,14,15,16,17,18,19,20,21,22,23,24,25,26,27,28,29,30,31,32,33,34,35,36,37,38,39,40,41,42,43,44,45,46,47,48,49,50, 52,53,54,55,56,57,58,59,60,61,62,63

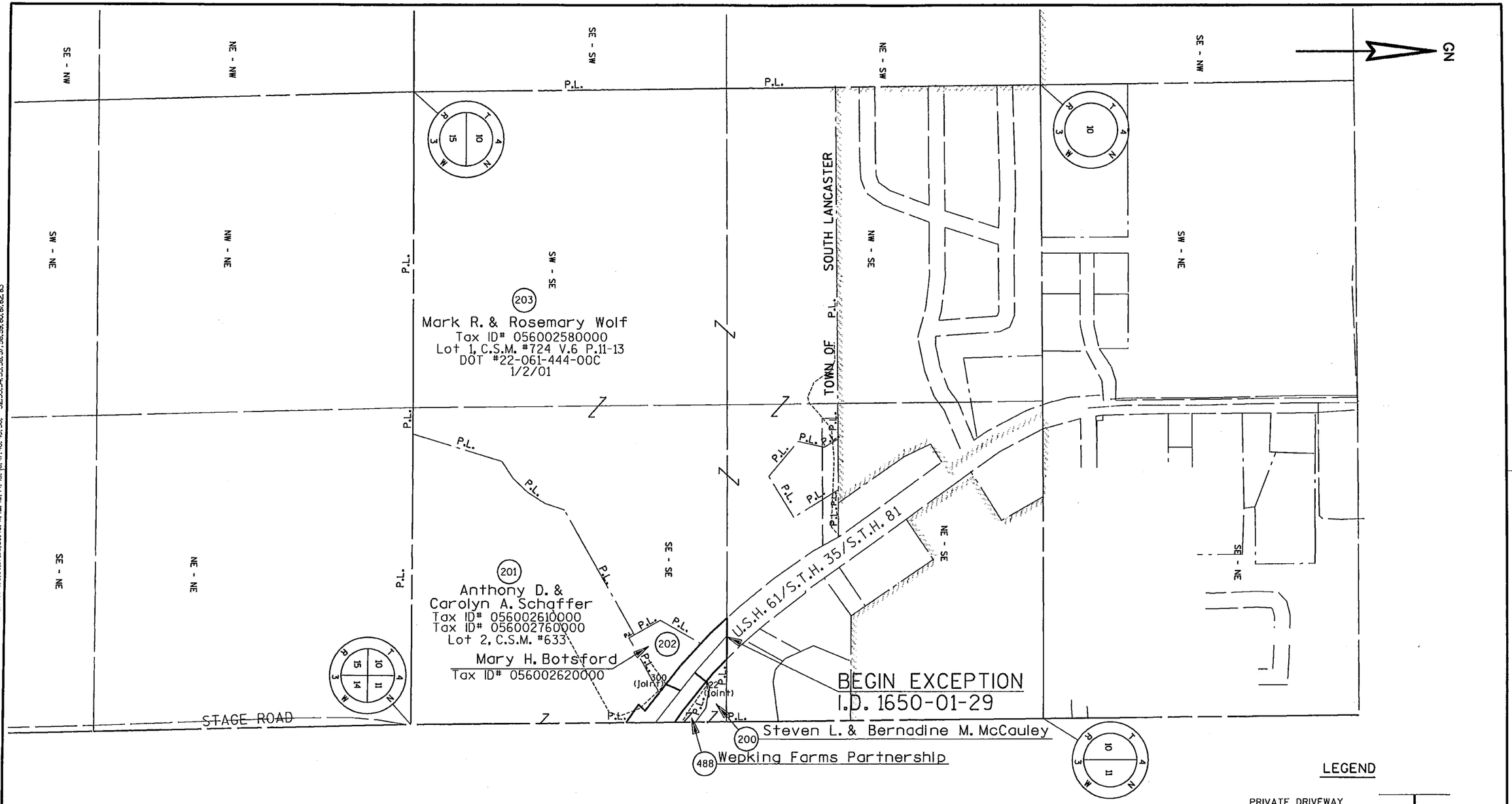

LEGEND

PRIVATE DRIVEWAY	
SPECIAL CROSSING	
PUBLIC HIGHWAY	PH
LIMITS OF CONTROL	

REVISION DATE:

PROJECT NUMBER: 1650-01-29	HIGHWAY: U.S.H. 61	COUNTY: GRANT	CONTROLLED ACCESS PLAN	DATE:	SCALE, FT. 0 200	SHEET NUMBER: 20	E

LEVELS ON : 1,2,3,4,5,6,7,8,9,10,11,12,13,14,15,16,17,18,19,20,21,22,23,24,25,26,27,28,29,30,31,32,33,34,35,36,37,38,39,40,41,42,43,44,45,46,47,48,49,50, 52,53,54,55,56,57,58,59,60,61,62,63

FILE NAME : p:\uz\w\widot\025602_ush_61_grant\cad\r610020.dgn PLOT BY : SEH PLOT TIME : 08:23:18 AM PLOT DATE : 07/21/2008

WISDOT/CADDS SHEET 75AC

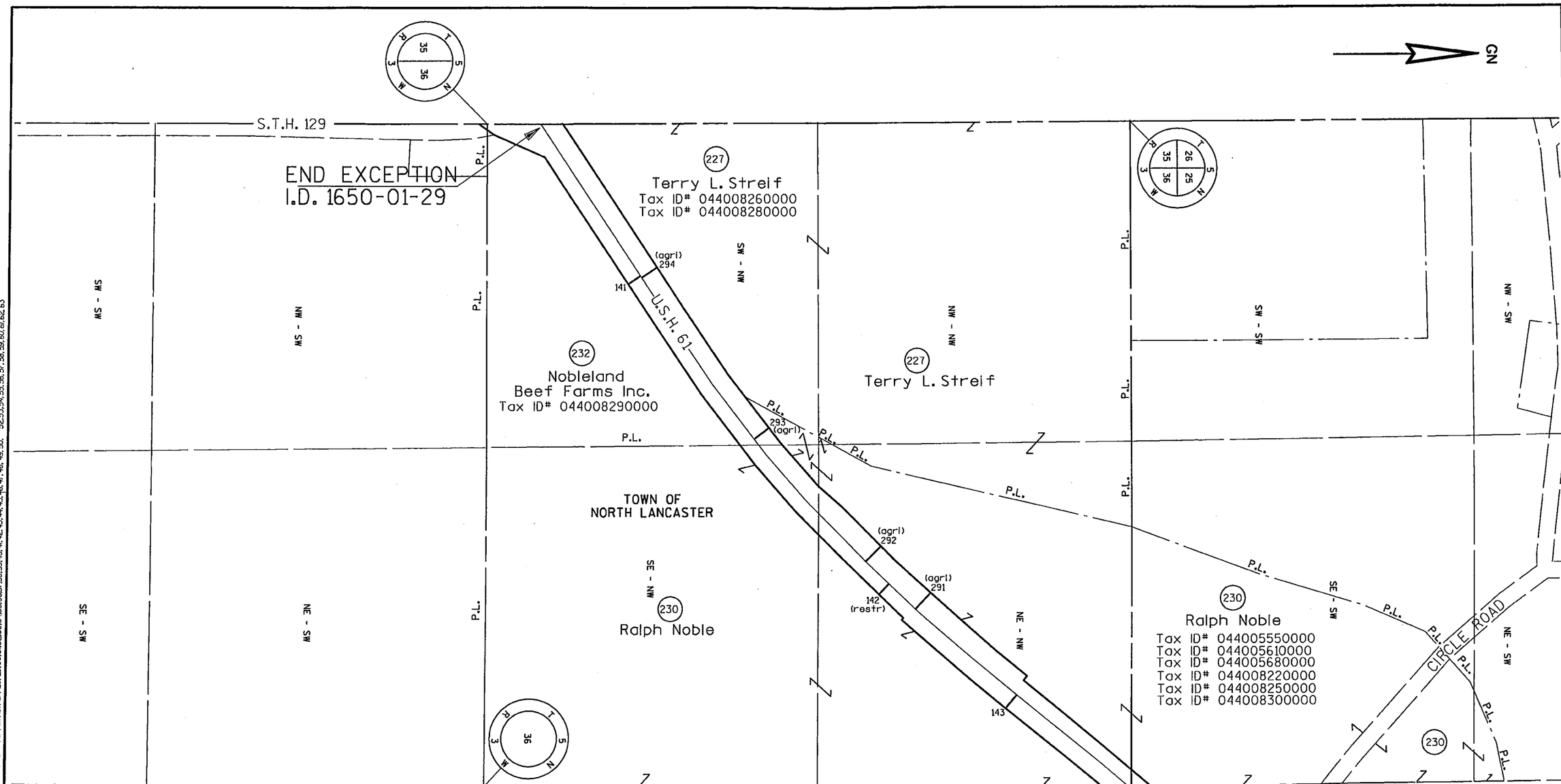

REVISION DATE:

PROJECT NUMBER: 1650-01-29	HIGHWAY: U.S.H. 61	COUNTY: GRANT	CONTROLLED ACCESS PLAN	DATE:	SCALE, FT. 0 200	SHEET NUMBER: 21	E

FILE NAME : p:\uz\w\widot\025602_ush_61_grant\cad\r610021.dgn PLOT BY : SEH PLOT TIME : 08:23:19 AM PLOT DATE : 07/21/2008

WISDOT/CADDS SHEET 75AC

LEVELS ON - 1,2,3,4,5,6,7,8,9,10,11,12,13,14,15,16,17,18,19,20,21,22,23,24,25,26,27,28,29,30,31,32,33,34,35,36,37,38,39,40,41,42,43,44,45,46,47,48,49,50, 52,53,54,55,56,57,58,59,60,61,62,63

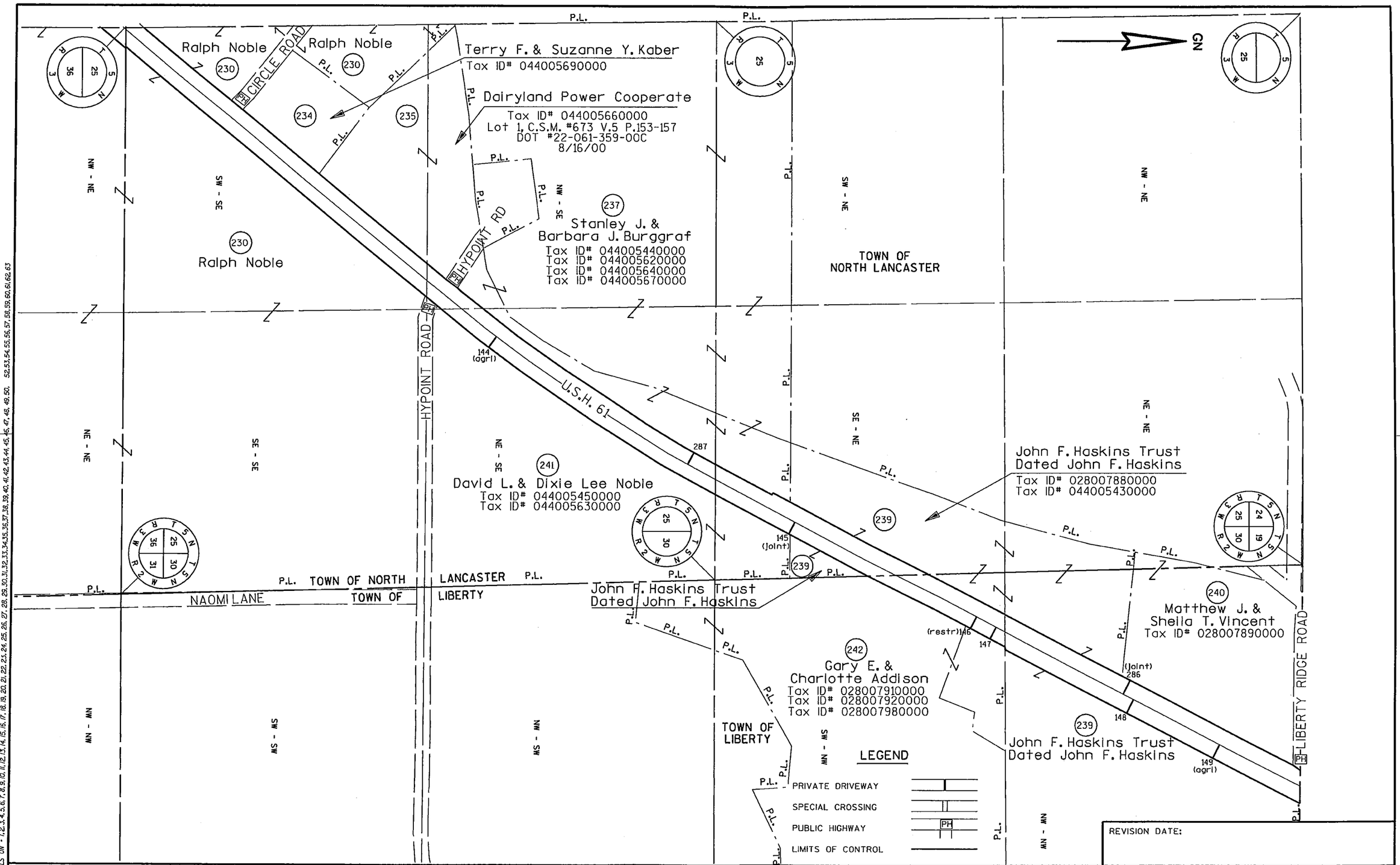

PROJECT NUMBER: 1650-01-29	HIGHWAY: U.S.H. 61	COUNTY: GRANT	CONTROLLED ACCESS PLAN	DATE:	REVISION DATE:	SCALE, FT. 0 200	SHEET NUMBER: 22	E

FILE NAME : p:\uz\w\widot\025602_ush_61_grant\cod\r610022.dgn PLOT BY : SEH PLOT TIME : 08:23:19 AM PLOT DATE : 07/21/2008 WISDOT/CADDS SHEET 75AC

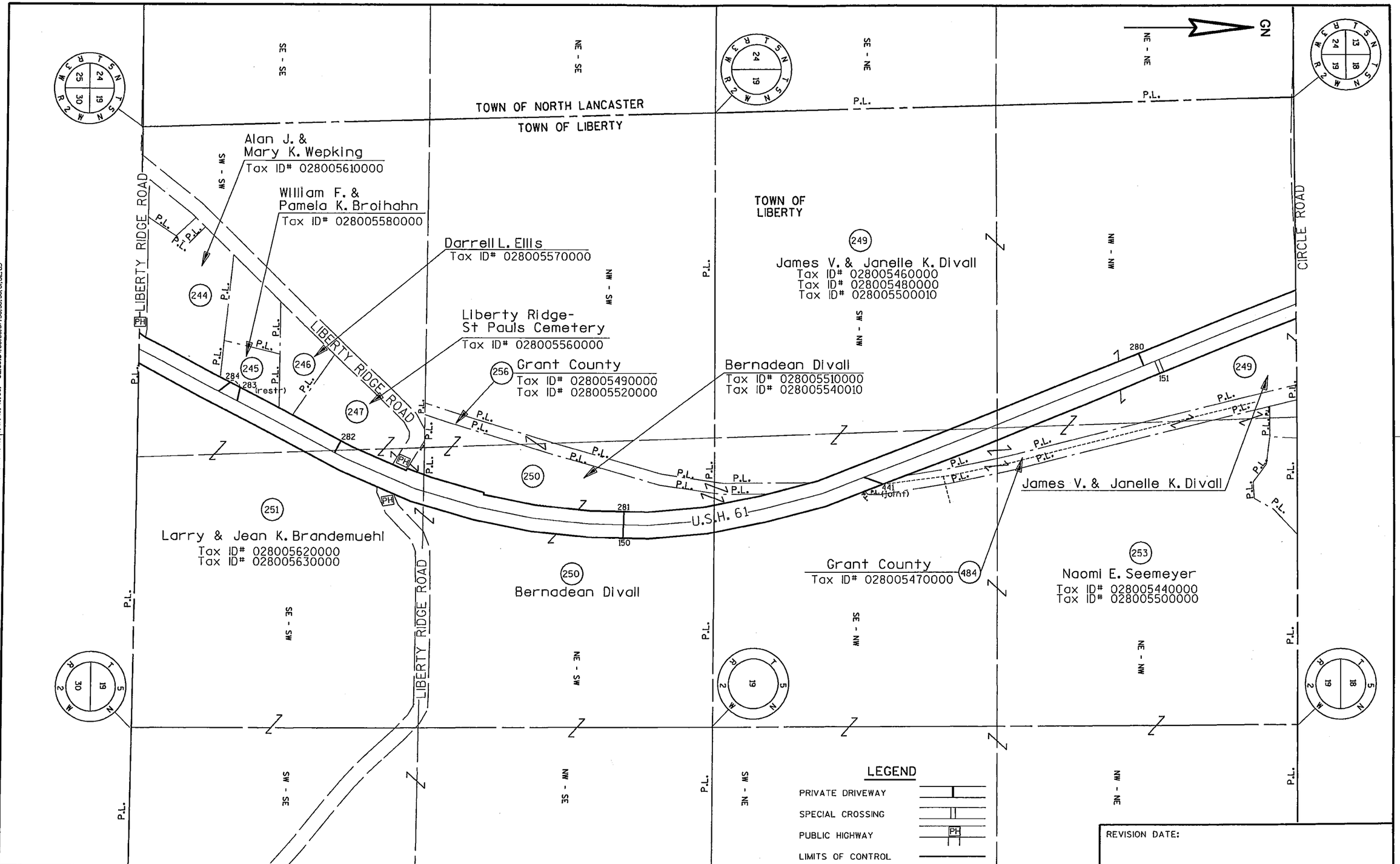

PROJECT NUMBER: 1650-01-29	HIGHWAY: U.S.H. 61	COUNTY: GRANT	CONTROLLED ACCESS PLAN	DATE:	SCALE, FT. 0 200	SHEET NUMBER: 23	E

FILE NAME : p:\uz\w\widot\025602_ush_61_grant\cod\r610023.dgn PLOT BY : SEH PLOT TIME : 08:23:19 AM PLOT DATE : 07/21/2008 WISDOT/CADDS SHEET 75AC

LEVELS ON : 1,2,3,4,5,6,7,8,9,10,11,12,13,14,15,16,17,18,19,20,21,22,23,24,25,26,27,28,29,30,31,32,33,34,35,36,37,38,39,40,41,42,43,44,45,46,47,48,49,50, 52,53,54,55,56,57,58,59,60,61,62,63

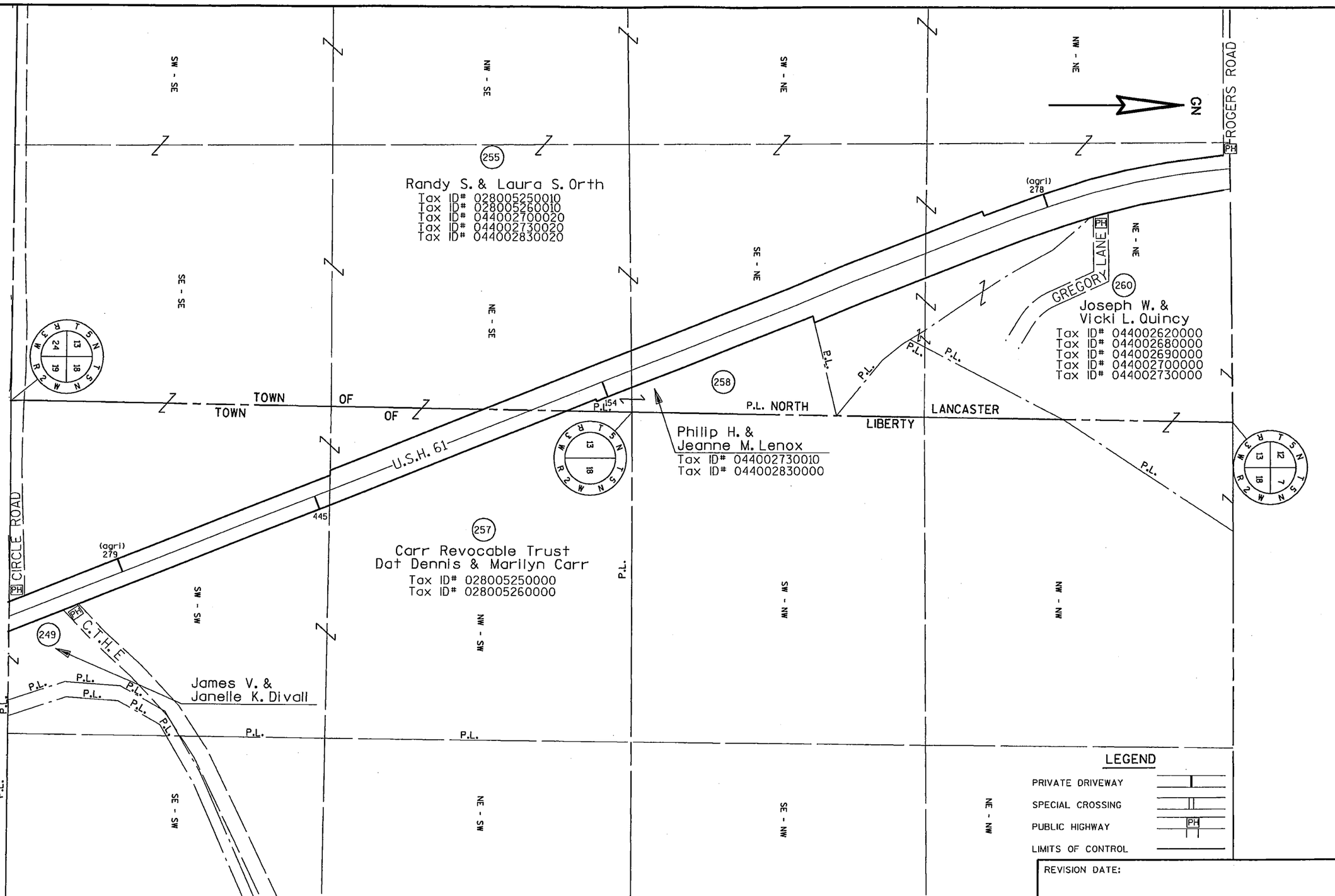

REVISION DATE:

PROJECT NUMBER: 1650-01-29	HIGHWAY: U.S.H. 61	COUNTY: GRANT	CONTROLLED ACCESS PLAN	DATE:	SCALE, FT. 0 200	SHEET NUMBER: 24	E

FILE NAME : p:\uz\w\widot\025602_ush_61_grant\cad\r610024.dgn PLOT BY : SEH PLOT TIME : 08:23:20 AM PLOT DATE : 07/21/2008

WISDOT/CADDS SHEET 75AC

LEVELS ON • 1,2,3,4,5,6,7,8,9,10,11,12,13,14,15,16,17,18,19,20,21,22,23,24,25,26,27,28,29,30,31,32,33,34,35,36,37,38,39,40,41,42,43,44,45,46,47,48,49,50, 52,53,54,55,56,57,58,59,60,61,62,63

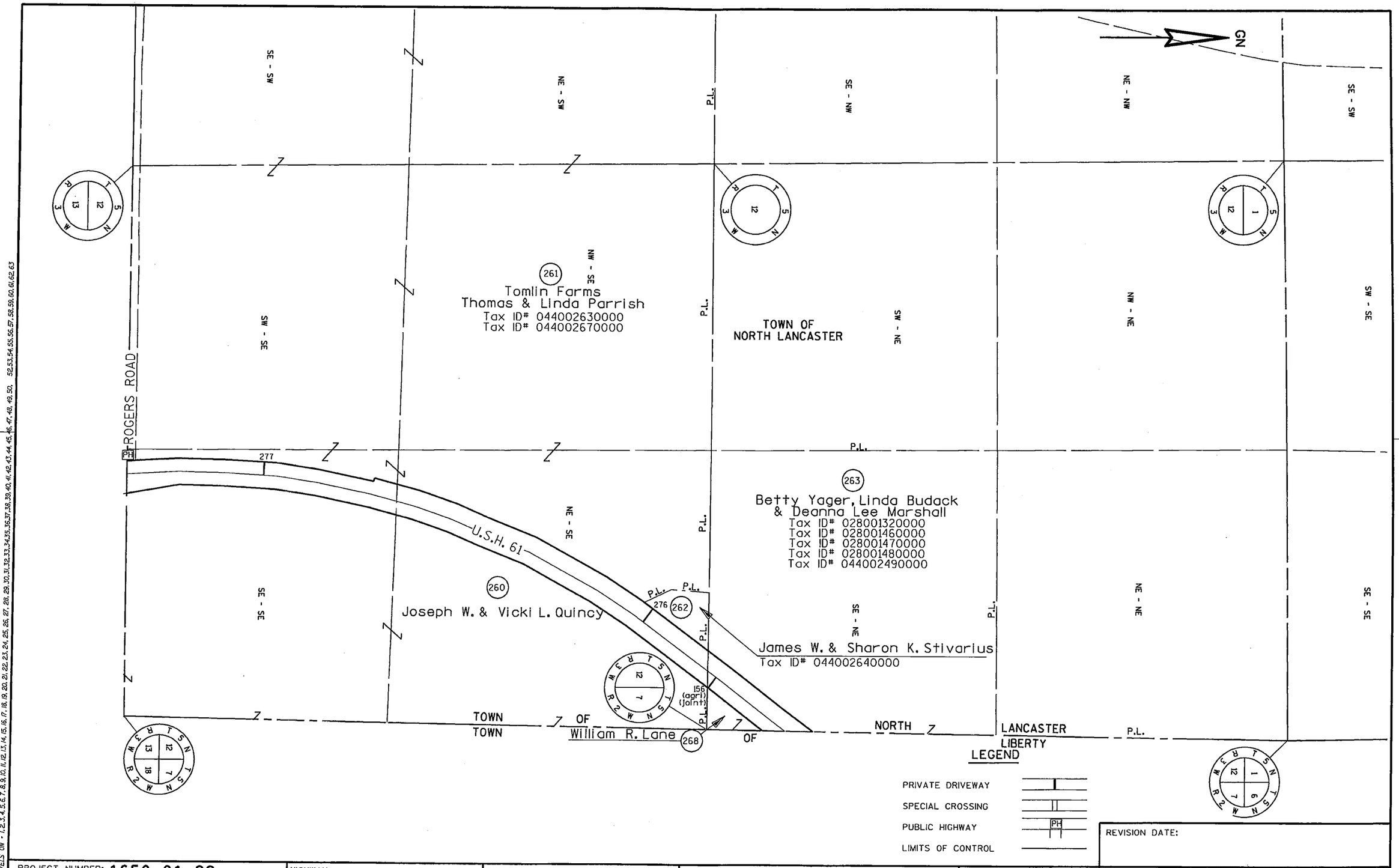

LEVELS ON - 1,2,3,4,5,6,7,8,9,10,11,12,13,14,15,16,17,18,19,20,21,22,23,24,25,26,27,28,29,30,31,32,33,34,35,36,37,38,39,40,41,42,43,44,45,46,47,48,49,50, 52,53,54,55,56,57,58,59,60,61,62,63

REVISION DATE:

PROJECT NUMBER: 1650-01-29	HIGHWAY: U.S.H. 61	COUNTY: GRANT	CONTROLLED ACCESS PLAN	DATE:	SCALE, FT. 0 200	SHEET NUMBER: 25	E

FILE NAME : p:\uz\w\wdot\025602_ush_61_grant\cad\r610025.dgn PLOT BY : SEH PLOT TIME : 08:23:20 AM PLOT DATE : 07/21/2008

WISDOT/CADDS SHEET 75AC

TOWN OF LANCASTER
TOWN OF LIBERTY

NORTH P.L.

GN

260
Joseph W. & Vicki L. Quincy

268
William R. Lane
Tax ID# 028001320010
Tax ID# 028001320020
Tax ID# 028001460020
Tax ID# 028001470010
Tax ID# 028001480010
Tax ID# 028001490010
Tax ID# 044002490010

263
Betty Yager, Linda Budack
& Deanna Lee Marshall

TOWN OF LIBERTY

U.S.H. 61

275

273

158 (agr.)

481
William R. Lane
Tax ID# 028001460010
Lot 1, C.S.M. #825 V.6 P.240-241
DOT #22-061-724-01C
11/30/01

263
Betty Yager, Linda Budack
& Deanna Lee Marshall

266
Patricia R. Scanlan
Tax ID# 028001220000
Tax ID# 028001240000
Tax ID# 028001290000
Tax ID# 028001360000

Keith A. & Lloyd F. Yellnek
Tax ID# 028001330000
Tax ID# 028001370000

271
PINE GROVE LANE

Patricia R. Scanlan 269
Tax ID# 028001380000

SW - NW
NW - NW
NW - SW
MS - MS
NE - SW
SE - NW
NE - NW
SE - SW
NW - NE
SW - NE

P.L.

LEGEND

PRIVATE DRIVEWAY
SPECIAL CROSSING
PUBLIC HIGHWAY (PH)
LIMITS OF CONTROL

REVISION DATE:

PROJECT NUMBER: 1650-01-29	HIGHWAY: U.S.H. 61	COUNTY: GRANT	CONTROLLED ACCESS PLAN	DATE:	SCALE, FT. 0 200	SHEET NUMBER: 26	E

FILE NAME : p:\uz\w\widot\025602_ush_61_grant\cod\r610026.dgn PLOT BY : SEH PLOT TIME : 08:23:20 AM PLOT DATE : 07/21/2008 WISDOT/CADDS SHEET 75AC

LEVELS ON • 1,2,3,4,5,6,7,8,9,10,11,12,13,14,15,16,17,18,19,20,21,22,23,24,25,26,27,28,29,30,31,32,33,34,35,36,37,38,39,40,41,42,43,44,45,46,47,48,49,50, 52,53,54,55,56,57,58,59,60,61,62,63

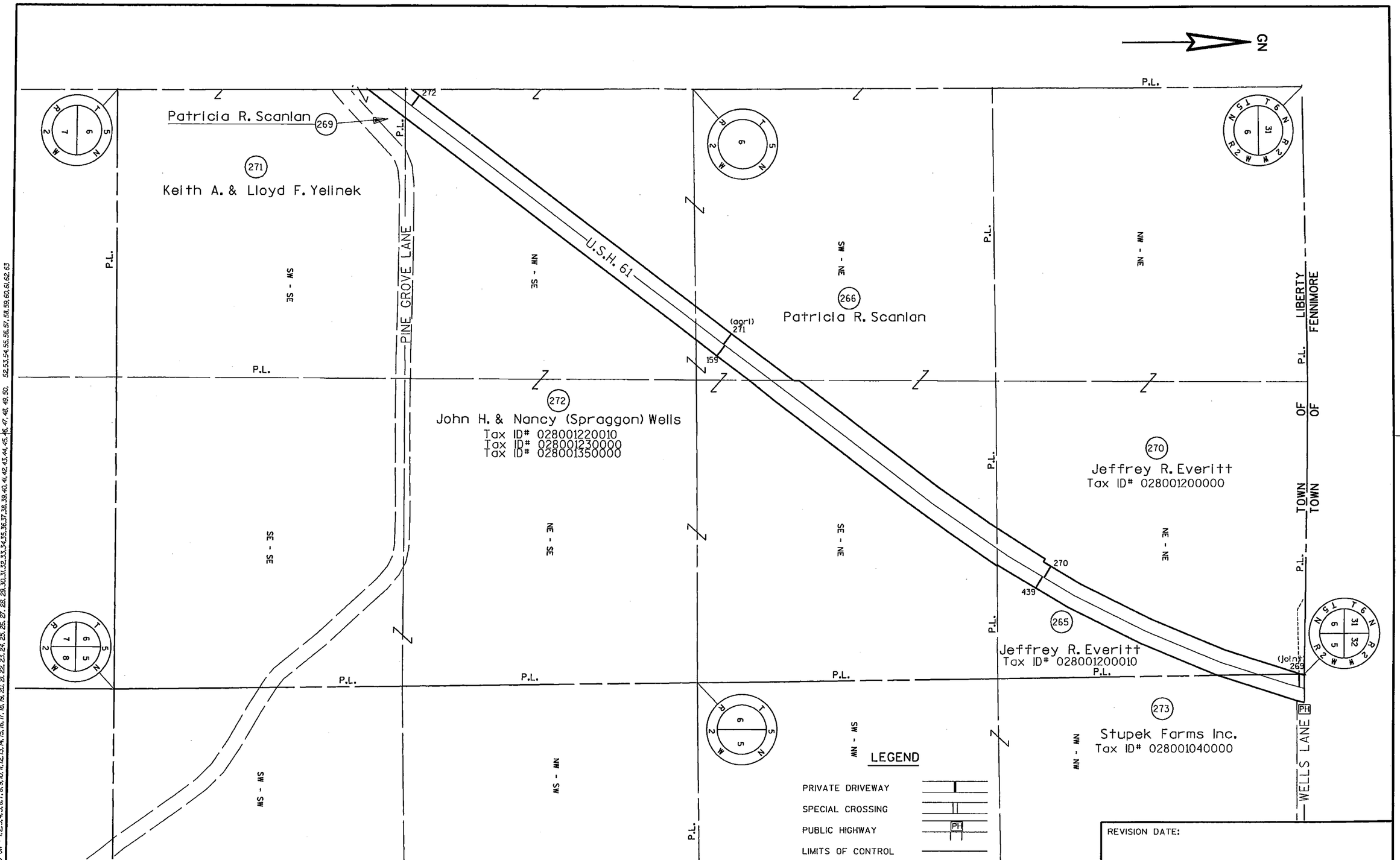

REVISION DATE:

PROJECT NUMBER: 1650-01-29	HIGHWAY: U.S.H. 61	COUNTY: GRANT	CONTROLLED ACCESS PLAN	DATE:	SCALE, FT. 0 200	SHEET NUMBER: 27	E

LEVELS ON - 1,2,3,4,5,6,7,8,9,10,11,12,13,14,15,16,17,18,19,20,21,22,23,24,25,26,27,28,29,30,31,32,33,34,35,36,37,38,39,40,41,42,43,44,45,46,47,48,49,50, 52,53,54,55,56,57,58,59,60,61,62,63

FILE NAME : p:\uz\w\widot\025602_ush_61_grant\cad\r610027.dgn PLOT BY : SEH PLOT TIME : 08:23:21 AM PLOT DATE : 07/21/2008

WISDOT/CADDS SHEET 75AC

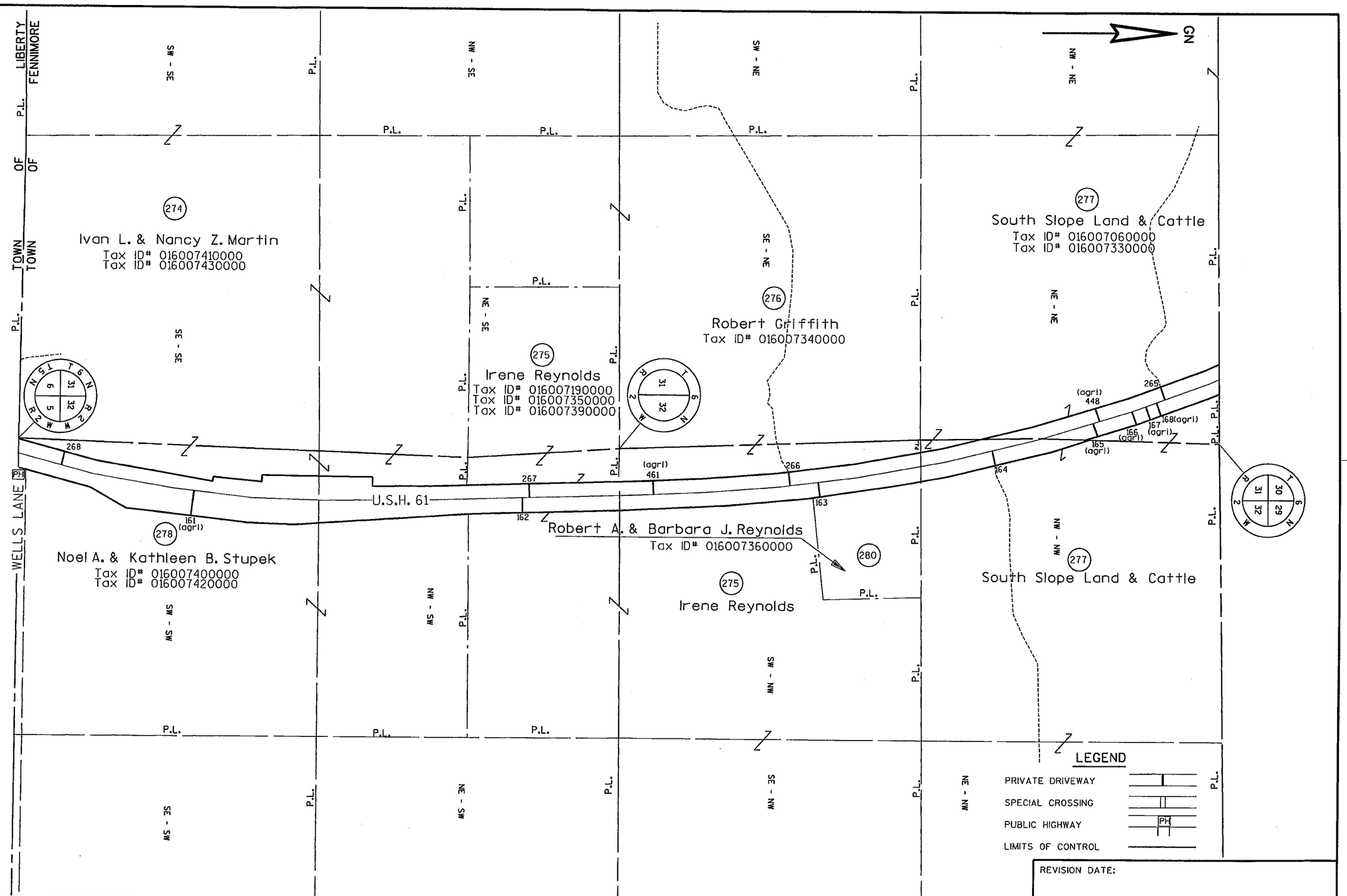

REVISION DATE:

PROJECT NUMBER: 1650-01-29	HIGHWAY: U.S.H. 61	COUNTY: GRANT	CONTROLLED ACCESS PLAN	DATE:	SCALE, FT. 0 200	SHEET NUMBER: 28	E

FILE NAME : p:\uz\w\widot\025602_ush_61_grant\cad\r610028.dgn PLOT BY : SEH PLOT TIME : 08:23:21 AM PLOT DATE : 07/21/2008

WISDOT/CADDS SHEET 75AC

LEVELS ON - 1,2,3,4,5,6,7,8,9,10,11,12,13,14,15,16,17,18,19,20,21,22,23,24,25,26,27,28,29,30,31,32,33,34,35,36,37,38,39,40,41,42,43,44,45,46,47,48,49,50, 52,53,54,55,56,57,58,59,60,61,62,63

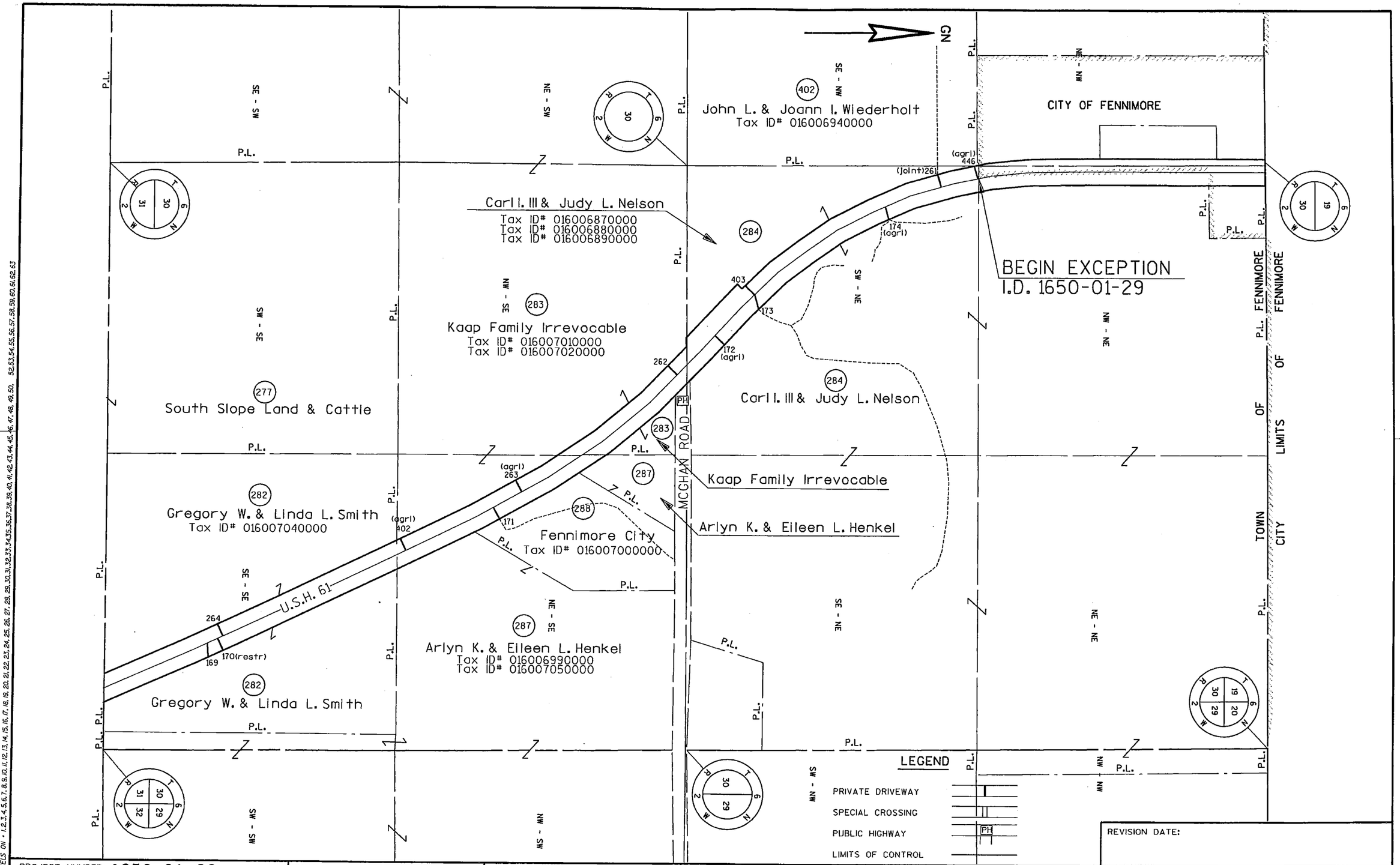

PROJECT NUMBER: 1650-01-29	HIGHWAY: U.S.H. 61	COUNTY: GRANT	CONTROLLED ACCESS PLAN	DATE:	SCALE, FT. 0 200	SHEET NUMBER: 29	E

FILE NAME : p:\uz\w\widot\025602_ush_61_grant\cad\r610029.dgn PLOT BY : SEH PLOT TIME : 08:23:21 AM PLOT DATE : 07/21/2008

WISDOT/CADDS SHEET 75AC

LEVELS ON • 1,2,3,4,5,6,7,8,9,10,11,12,13,14,15,16,17,18,19,20,21,22,23,24,25,26,27,28,29,30,31,32,33,34,35,36,37,38,39,40,41,42,43,44,45,46,47,48,49,50, 52,53,54,55,56,57,58,59,60,61,62,63

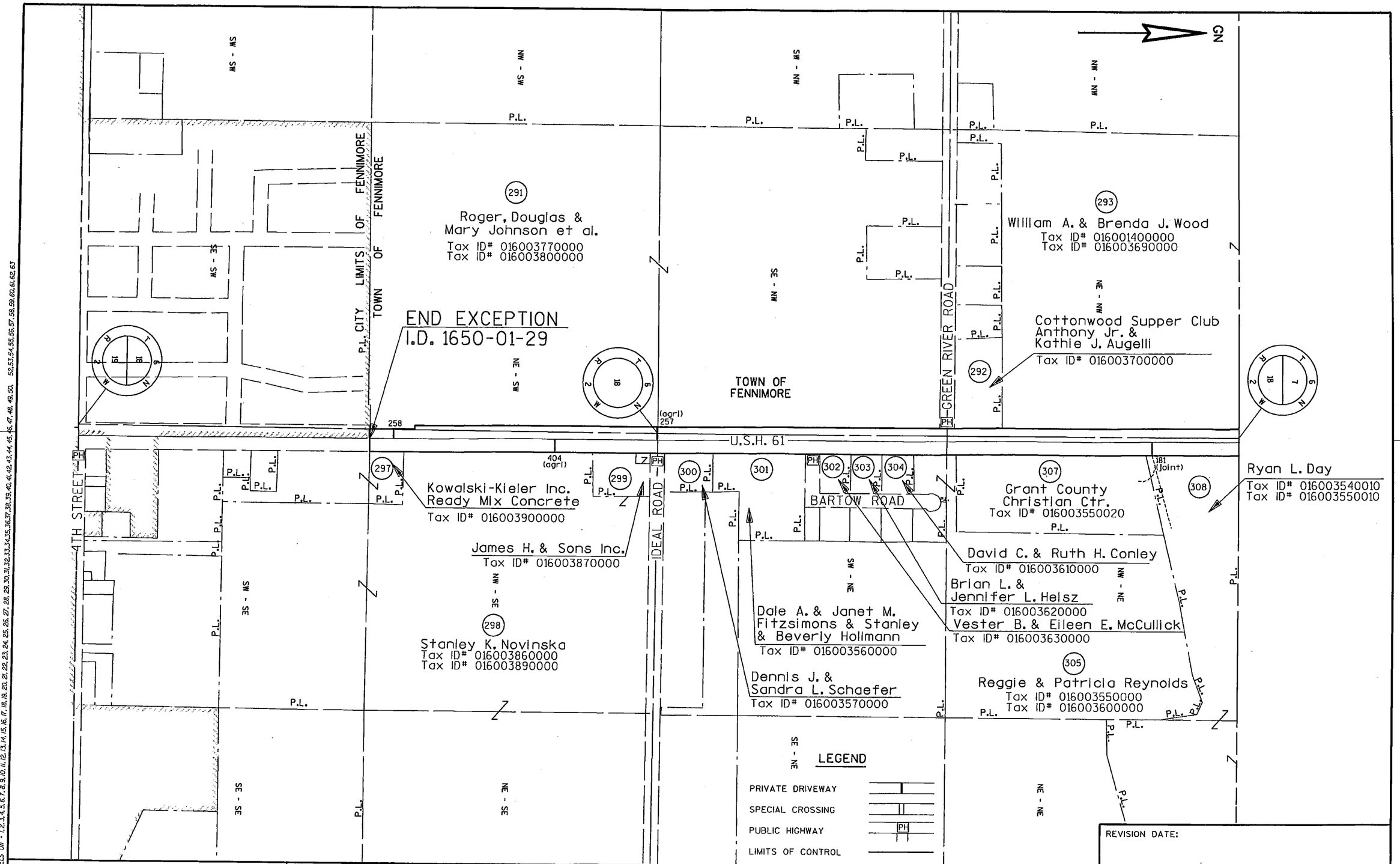
GN
SW - SW
NW - SW
SW - NW
NW - NW
SE - SW
NE - SW
SE - NW
NE - NW
SW - SE
NW - SE
SW - NE
NW - NE
SE - SE
NE - SE
SE - NE
NE - NE
P.L.
CITY LIMITS OF FENNIMORE
TOWN OF FENNIMORE
291
Roger, Douglas & Mary Johnson et al.
Tax ID# 016003770000
Tax ID# 016003800000
END EXCEPTION
I.D. 1650-01-29
TOWN OF FENNIMORE
GREEN RIVER ROAD
293
William A. & Brenda J. Wood
Tax ID# 016001400000
Tax ID# 016003690000
292
Cottonwood Supper Club
Anthony Jr. & Kathie J. Augelli
Tax ID# 016003700000
258
(agrl) 257
U.S.H. 61
404 (agrl)
181 (joint)
4TH STREET
297
Kowalski-Kieler Inc.
Ready Mix Concrete
Tax ID# 016003900000
299
James H. & Sons Inc.
Tax ID# 016003870000
IDEAL ROAD
300
301
302
303
304
BARTOW ROAD
307
Grant County Christian Ctr.
Tax ID# 016003550020
308
Ryan L. Day
Tax ID# 016003540010
Tax ID# 016003550010
David C. & Ruth H. Conley
Tax ID# 016003610000
Brian L. & Jennifer L. Helsz
Tax ID# 016003620000
Vester B. & Eileen E. McCullick
Tax ID# 016003630000
298
Stanley K. Novinska
Tax ID# 016003860000
Tax ID# 016003890000
Dale A. & Janet M. Fitzsimons & Stanley & Beverly Hollmann
Tax ID# 016003560000
Dennis J. & Sandra L. Schaefer
Tax ID# 016003570000
305
Reggie & Patricia Reynolds
Tax ID# 016003550000
Tax ID# 016003600000
LEGEND
PRIVATE DRIVEWAY
SPECIAL CROSSING
PUBLIC HIGHWAY
LIMITS OF CONTROL
PH
REVISION DATE:
PROJECT NUMBER: 1650-01-29
HIGHWAY: U.S.H. 61
COUNTY: GRANT
CONTROLLED ACCESS PLAN
DATE:
SCALE, FT. 0 200
SHEET NUMBER: 30
E
LEVELS ON - 1,2,3,4,5,6,7,8,9,10,11,12,13,14,15,16,17,18,19,20,21,22,23,24,25,26,27,28,29,30,31,32,33,34,35,36,37,38,39,40,41,42,43,44,45,46,47,48,49,50, 52,53,54,55,56,57,58,59,60,61,62,63
FILE NAME : p:\uz\w\widot\025602_ush_61_grant\cod\r610030.dgn
PLOT BY : SEH
PLOT TIME : 08:23:22 AM
PLOT DATE : 07/21/2008
WISDOT/CADDS SHEET 75AC

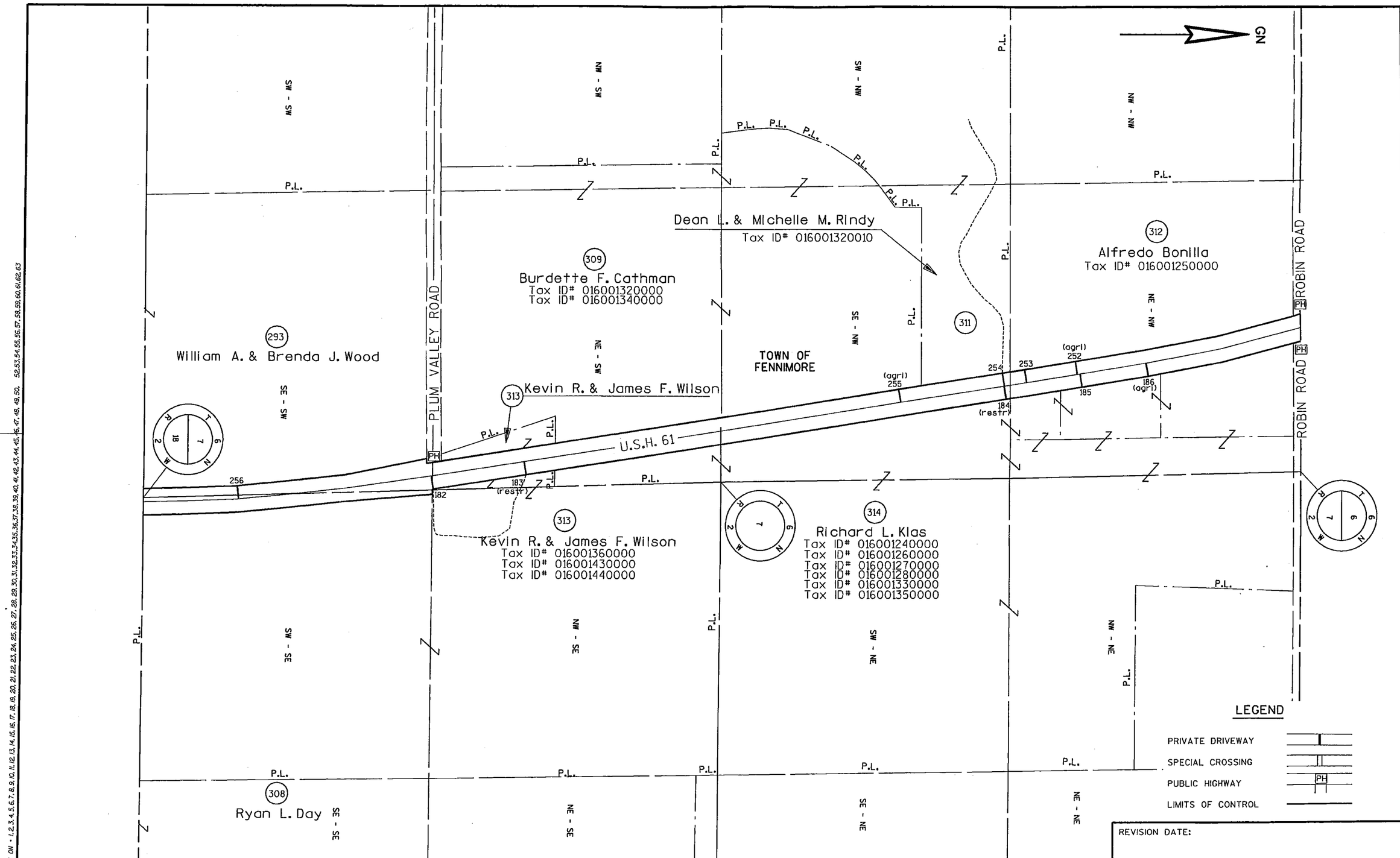

LEVELS ON - 1,2,3,4,5,6,7,8,9,10,11,12,13,14,15,16,17,18,19,20,21,22,23,24,25,26,27,28,29,30,31,32,33,34,35,36,37,38,39,40,41,42,43,44,45,46,47,48,49,50, 52,53,54,55,56,57,58,59,60,61,62,63

REVISION DATE:

PROJECT NUMBER: 1650-01-29	HIGHWAY: U.S.H. 61	COUNTY: GRANT	CONTROLLED ACCESS PLAN	DATE:	SCALE, FT. 0 200	SHEET NUMBER: 31	E

FILE NAME : p:\uz\w\widot\025602_ush_61_grant\cad\r610031.dgn PLOT BY : SEH PLOT TIME : 08:23:22 AM PLOT DATE : 07/21/2008 WISDOT/CADDS SHEET 75AC

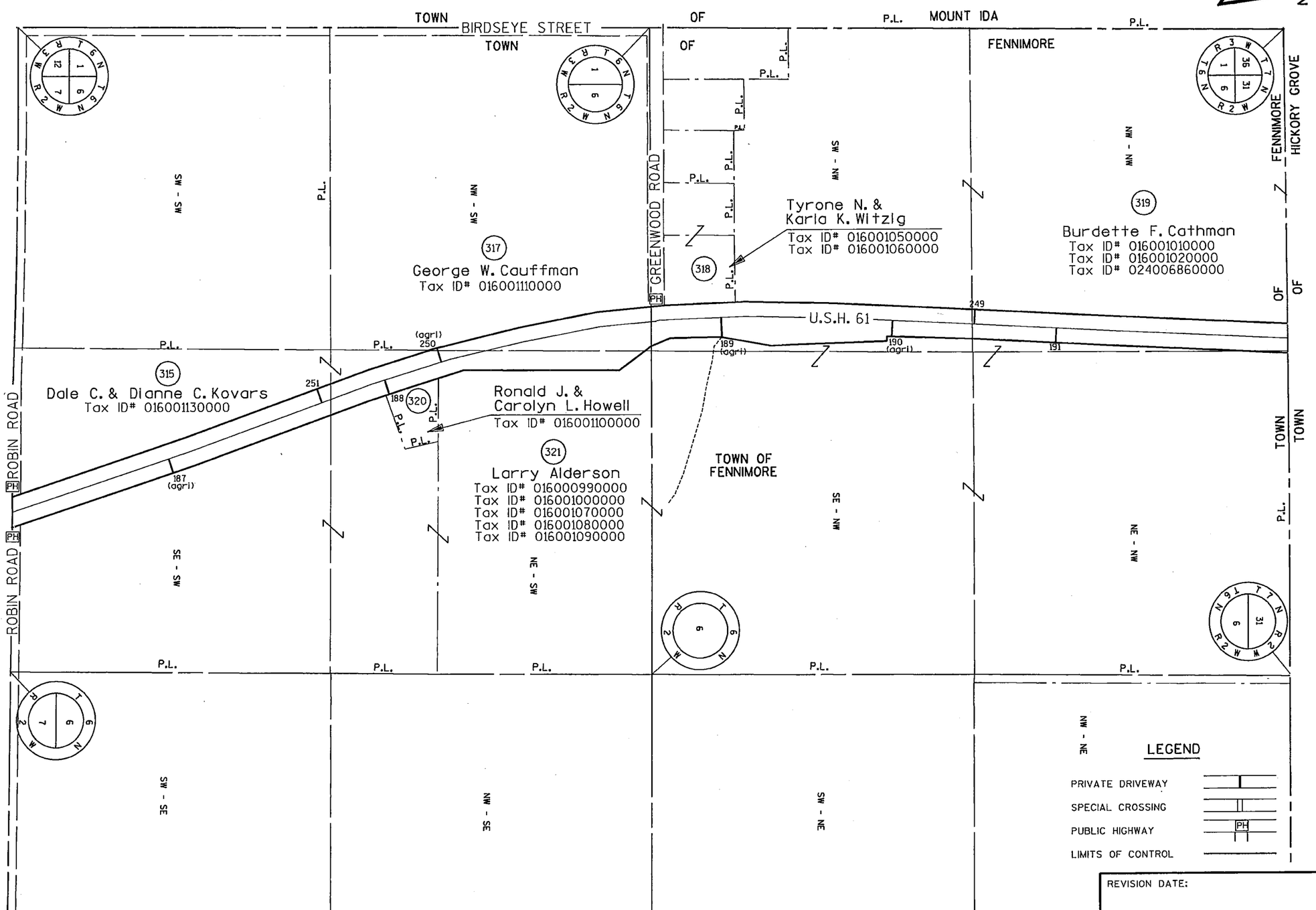

REVISION DATE:

PROJECT NUMBER: 1650-01-29	HIGHWAY: U.S.H. 61	COUNTY: GRANT	CONTROLLED ACCESS PLAN	DATE:	SCALE, FT. 0 200	SHEET NUMBER: 32	E

FILE NAME : p:\uz\w\wdot\025602_ush_61_grant\cad\r610032.dgn PLOT BY : SEH PLOT TIME : 08:23:22 AM PLOT DATE : 07/21/2008

WISDOT/CADDS SHEET 75AC

LEVELS ON • 1,2,3,4,5,6,7,8,9,10,11,12,13,14,15,16,17,18,19,20,21,22,23,24,25,26,27,28,29,30,31,32,33,34,35,36,37,38,39,40,41,42,43,44,45,46,47,48,49,50, 52,53,54,55,56,57,58,59,60,61,62,63

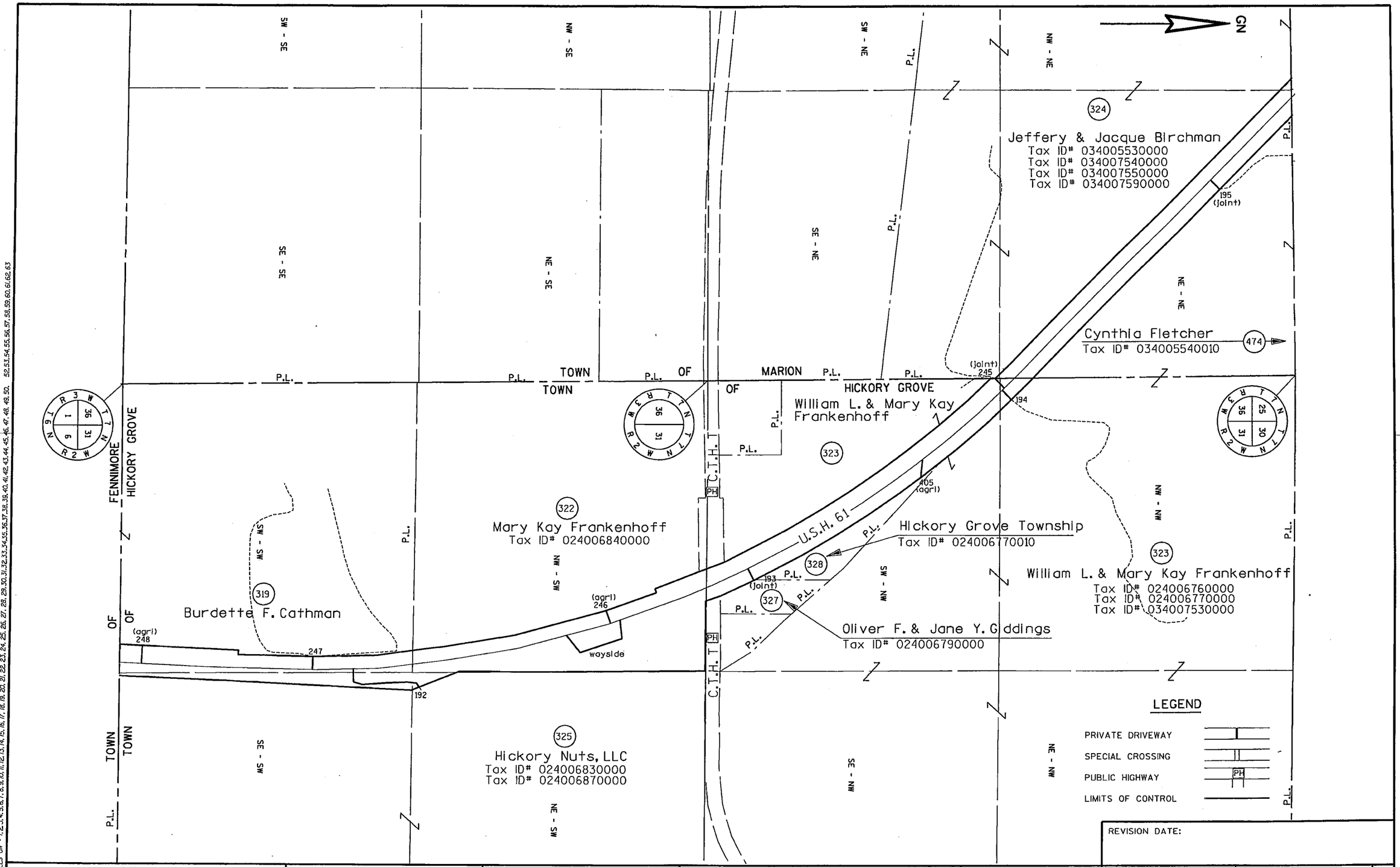

PROJECT NUMBER: 1650-01-29	HIGHWAY: U.S.H. 61	COUNTY: GRANT	CONTROLLED ACCESS PLAN	DATE:	SCALE, FT. 0 200	SHEET NUMBER: 33	E

FILE NAME : p:\uz\w\wdot\025602_ush_61_grant\cad\r610033.dgn PLOT BY : SEH PLOT TIME : 08:23:23 AM PLOT DATE : 07/21/2008 WISDOT/CADDS SHEET 75AC

LEVELS ON - 1,2,3,4,5,6,7,8,9,10,11,12,13,14,15,16,17,18,19,20,21,22,23,24,25,26,27,28,29,30,31,32,33,34,35,36,37,38,39,40,41,42,43,44,45,46,47,48,49,50, 52,53,54,55,56,57,58,59,60,61,62,63

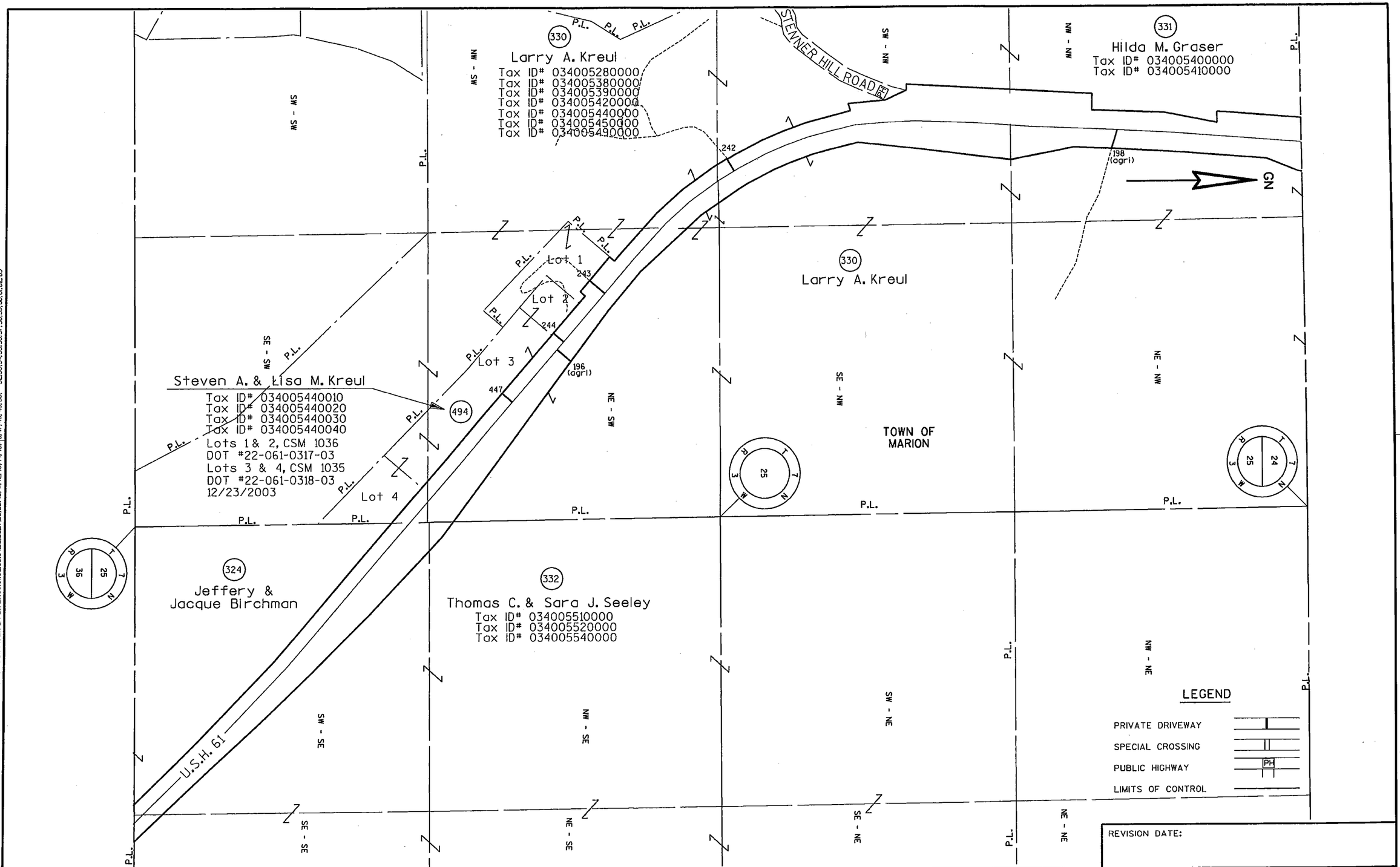

PROJECT NUMBER: 1650-01-29	HIGHWAY: U.S.H. 61	COUNTY: GRANT	CONTROLLED ACCESS PLAN	DATE:	REVISION DATE:	SCALE, FT. 0 200	SHEET NUMBER: 34	E

FILE NAME : p:\uz\w\wdot\025602_ush_61_grant\cad\r610034.dgn PLOT BY : SEH PLOT TIME : 08:23:23 AM PLOT DATE : 07/21/2008

WISDOT/CADDS SHEET 75AC

LEVELS ON - 1,2,3,4,5,6,7,8,9,10,11,12,13,14,15,16,17,18,19,20,21,22,23,24,25,26,27,28,29,30,31,32,33,34,35,36,37,38,39,40,41,42,43,44,45,46,47,48,49,50, 52,53,54,55,55,57,58,59,60,61,62,63

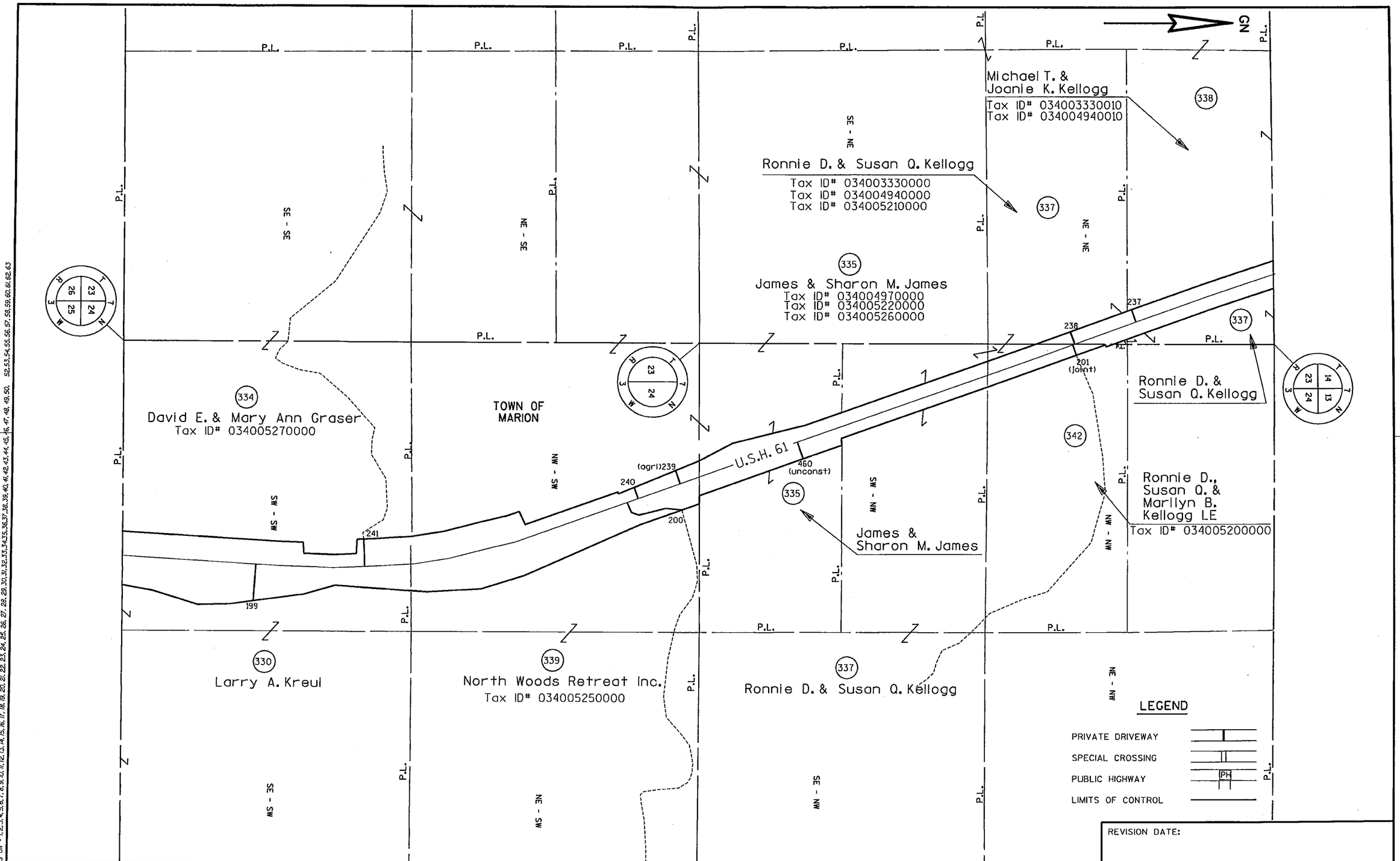

PROJECT NUMBER: 1650-01-29	HIGHWAY: U.S.H. 61	COUNTY: GRANT	CONTROLLED ACCESS PLAN	DATE:	SCALE, FT. 0 200	SHEET NUMBER: 35	E

LEVELS ON • 1,2,3,4,5,6,7,8,9,10,11,12,13,14,15,16,17,18,19,20,21,22,23,24,25,26,27,28,29,30,31,32,33,34,35,36,37,38,39,40,41,42,43,44,45,46,47,48,49,50, 52,53,54,55,56,57,58,59,60,61,62,63

FILE NAME : p:\uz\w\wldot\025602_ush_61_grant\cad\r610035.dgn PLOT BY : SEH PLOT TIME : 08:23:23 AM PLOT DATE : 07/21/2008

WISDOT/CADDS SHEET 75AC

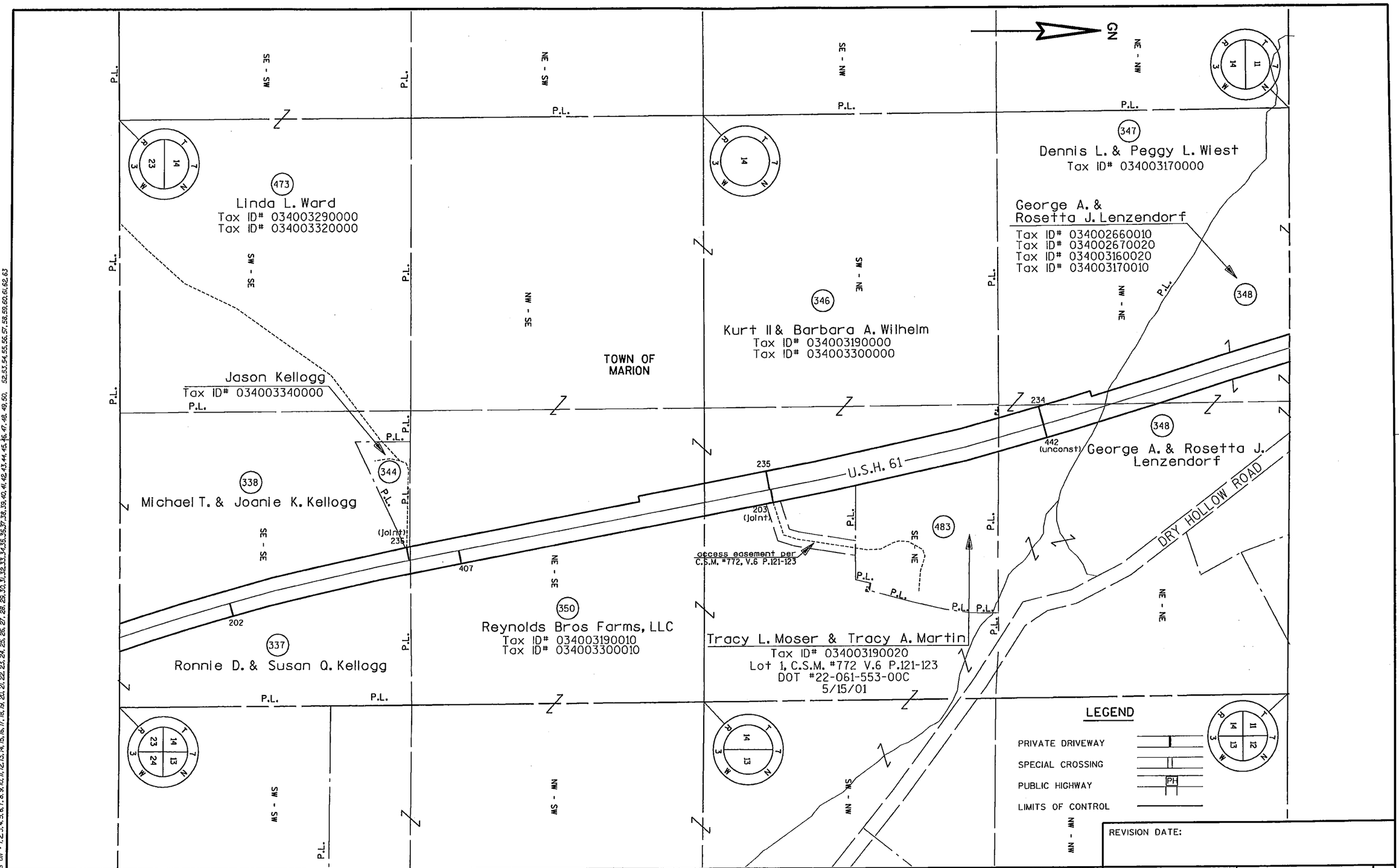

PROJECT NUMBER: 1650-01-29	HIGHWAY: U.S.H. 61	COUNTY: GRANT	CONTROLLED ACCESS PLAN	DATE:	REVISION DATE:	SCALE, FT. 0 200	SHEET NUMBER: 36	E

LEVELS ON • 1,2,3,4,5,6,7,8,9,10,11,12,13,14,15,16,17,18,19,20,21,22,23,24,25,26,27,28,29,30,31,32,33,34,35,36,37,38,39,40,41,42,43,44,45,46,47,48,49,50, 52,53,54,55,56,57,58,59,60,61,62,63

FILE NAME : p:\uz\w\widot\025602_ush_61_grant\cad\r610036.dgn PLOT BY : SEH PLOT TIME : 08:23:23 AM PLOT DATE : 07/21/2008

WISDOT/CADDS SHEET 75AC

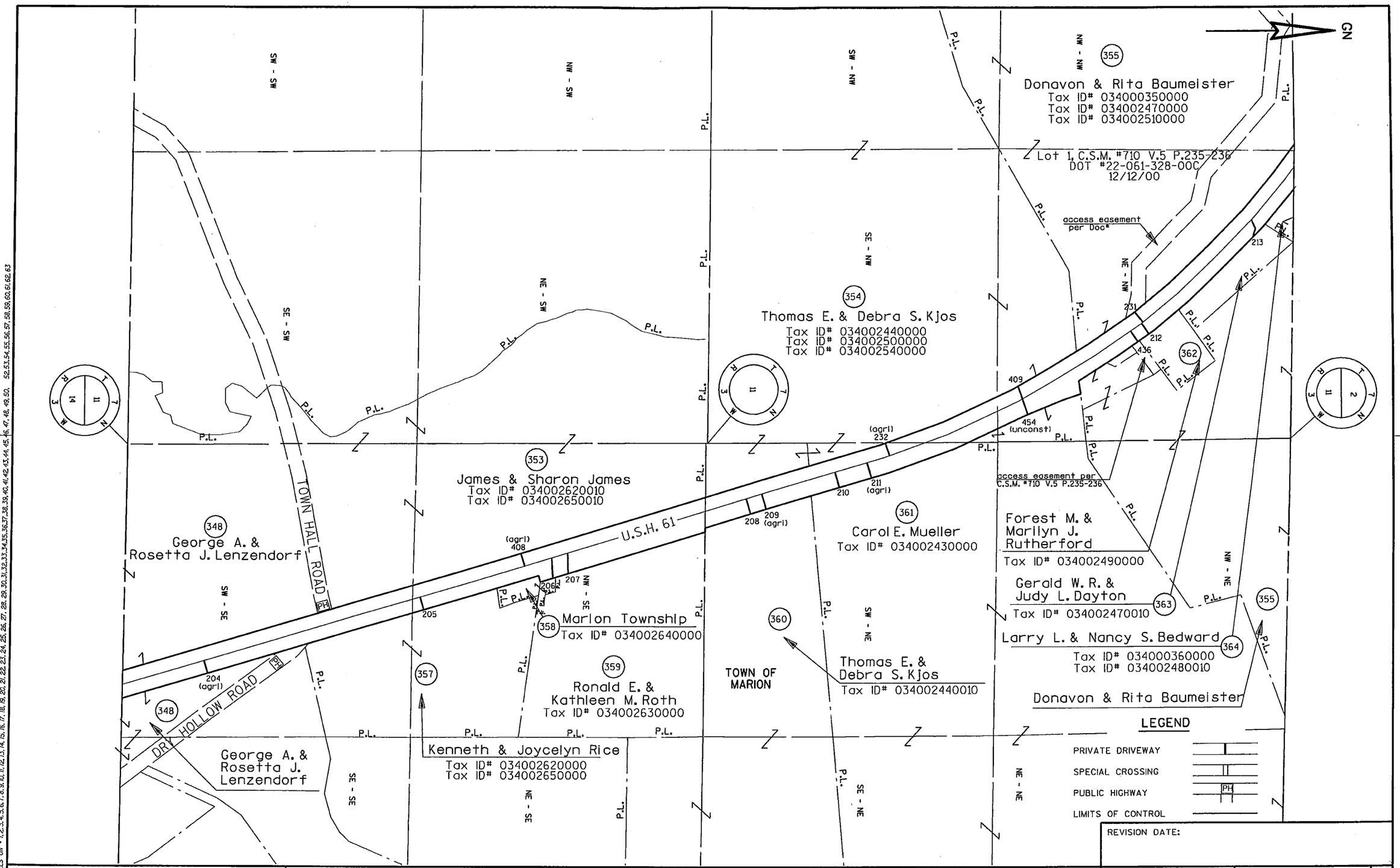

PROJECT NUMBER: 1650-01-29	HIGHWAY: U.S.H. 61	COUNTY: GRANT	CONTROLLED ACCESS PLAN	DATE:	SCALE, FT. 0 200	SHEET NUMBER: 37	E

FILE NAME : p:\uz\w\widot\025602_ush_61_grant\cad\r6100.37.dgn PLOT BY : SEH PLOT TIME : 08:23:24 AM PLOT DATE : 07/21/2008

WISDOT/CADDS SHEET 75AC

LEVELS ON - 1,2,3,4,5,6,7,8,9,10,11,12,13,14,15,16,17,18,19,20,21,22,23,24,25,26,27,28,29,30,31,32,33,34,35,36,37,38,39,40,41,42,43,44,45,46,47,48,49,50, 52,53,54,55,56,57,58,59,60,61,62,63

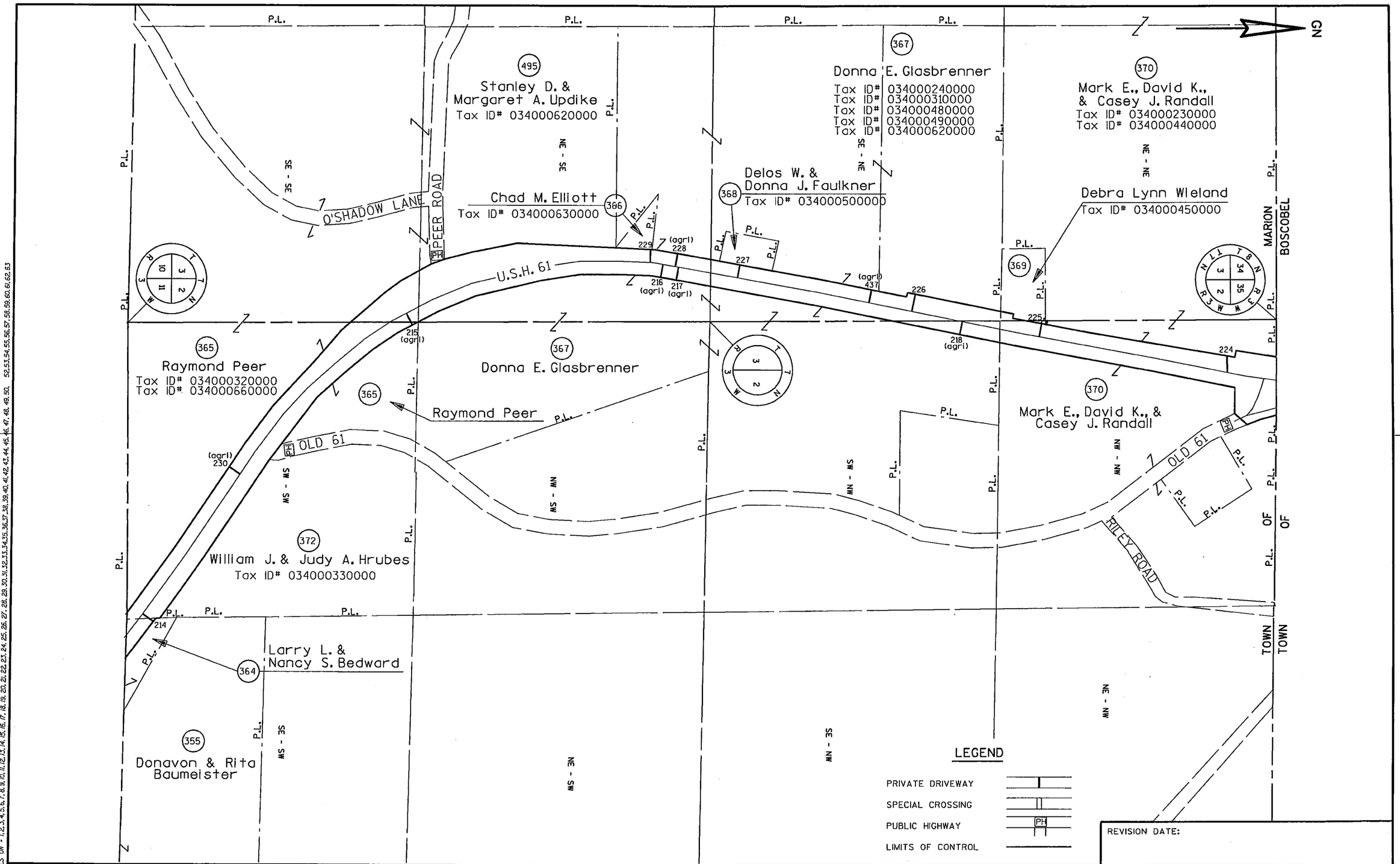

LEVELS ON - 1,2,3,4,5,6,7,8,9,10,11,12,13,14,15,16,17,18,19,20,21,22,23,24,25,26,27,28,29,30,31,32,33,34,35,36,37,38,39,40,41,42,43,44,45,46,47,48,49,50, 52,53,54,55,56,57,58,59,60,61,62,63

PROJECT NUMBER: 1650-01-29	HIGHWAY: U.S.H. 61	COUNTY: GRANT	CONTROLLED ACCESS PLAN	DATE:	SCALE, FT. 0 200	SHEET NUMBER: 38	E

FILE NAME : p:\uz\w\widot\025602_ush_61_grant\cad\r610038.dgn PLOT BY : SEH PLOT TIME : 08:23:24 AM PLOT DATE : 07/21/2008 WISDOT/CADDS SHEET 75AC

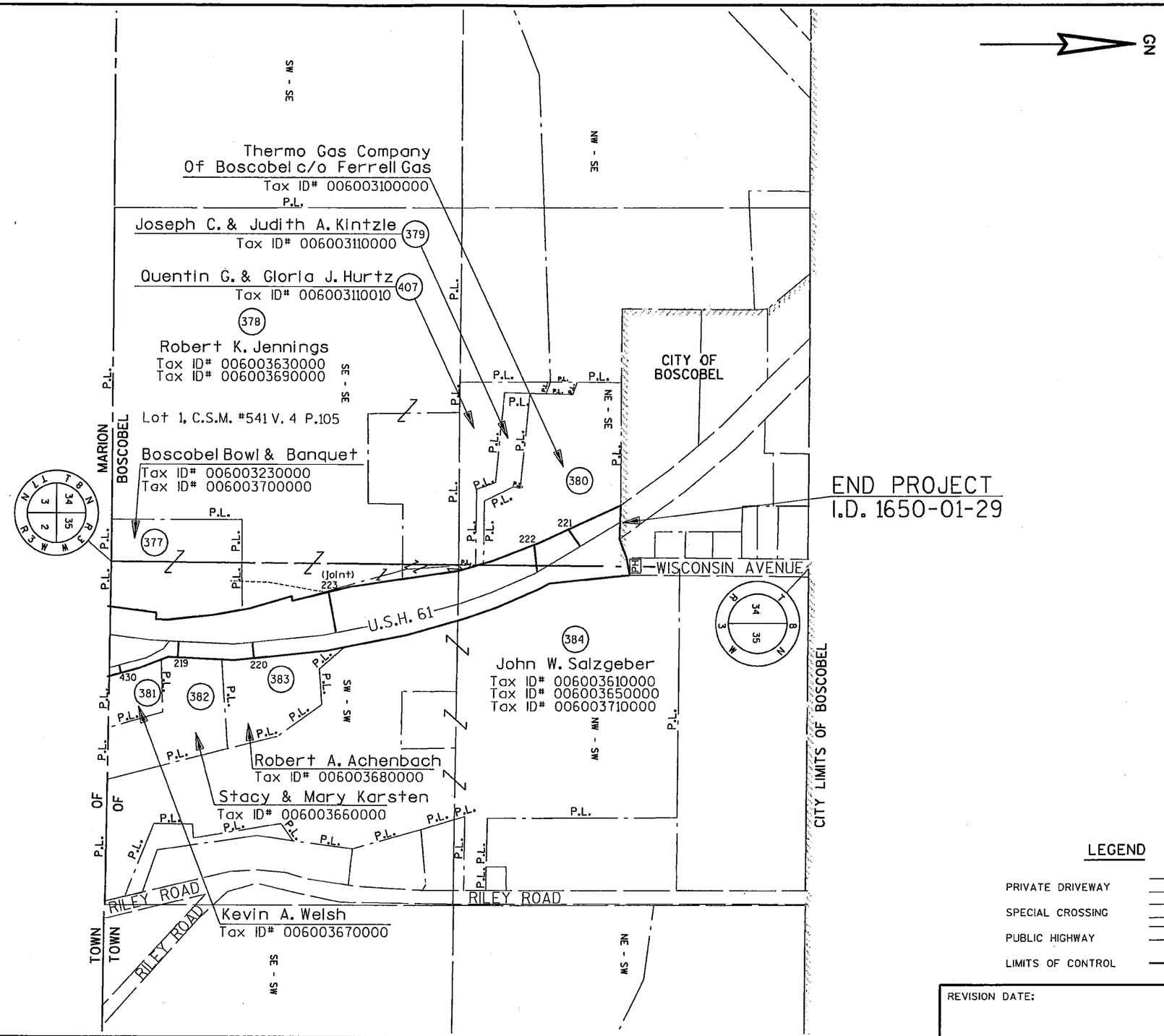

LEGEND

PRIVATE DRIVEWAY	
SPECIAL CROSSING	
PUBLIC HIGHWAY	PH
LIMITS OF CONTROL	

REVISION DATE:

PROJECT NUMBER: 1650-01-29	HIGHWAY: U.S.H. 61	COUNTY: GRANT	CONTROLLED ACCESS PLAN	DATE:	SCALE, FT. 0 200	SHEET NUMBER: 39	E

FILE NAME : p:\uz\w\wdot\025602_ush_61_grant\cad\r610039.dgn PLOT BY : SEH PLOT TIME : 08:23:24 AM PLOT DATE : 07/21/2008 WISDOT/CADDS SHEET 75AC

LEVELS ON - 1,2,3,4,5,6,7,8,9,10,11,12,13,14,15,16,17,18,19,20,21,22,23,24,25,26,27,28,29,30,31,32,33,34,35,36,37,38,39,40,41,42,43,44,45,46,47,48,49,50, 52,53,54,55,56,57,58,59,60,61,62,63