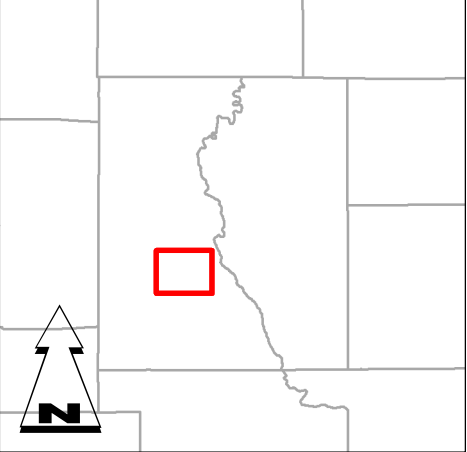


ATC Transmission
Network and Substations
6639-05-30, 60
Colfax St to STH 60
Juneau County; STH 58



Map Area Shown in Red
Structure Locations and LDC Pole Tag
Information Provided Where Available

SUBSTATIONS & FACILITIES
Site Fence Substation or Switchyard
Transmission Structure*
* Shown with the pole structure number.

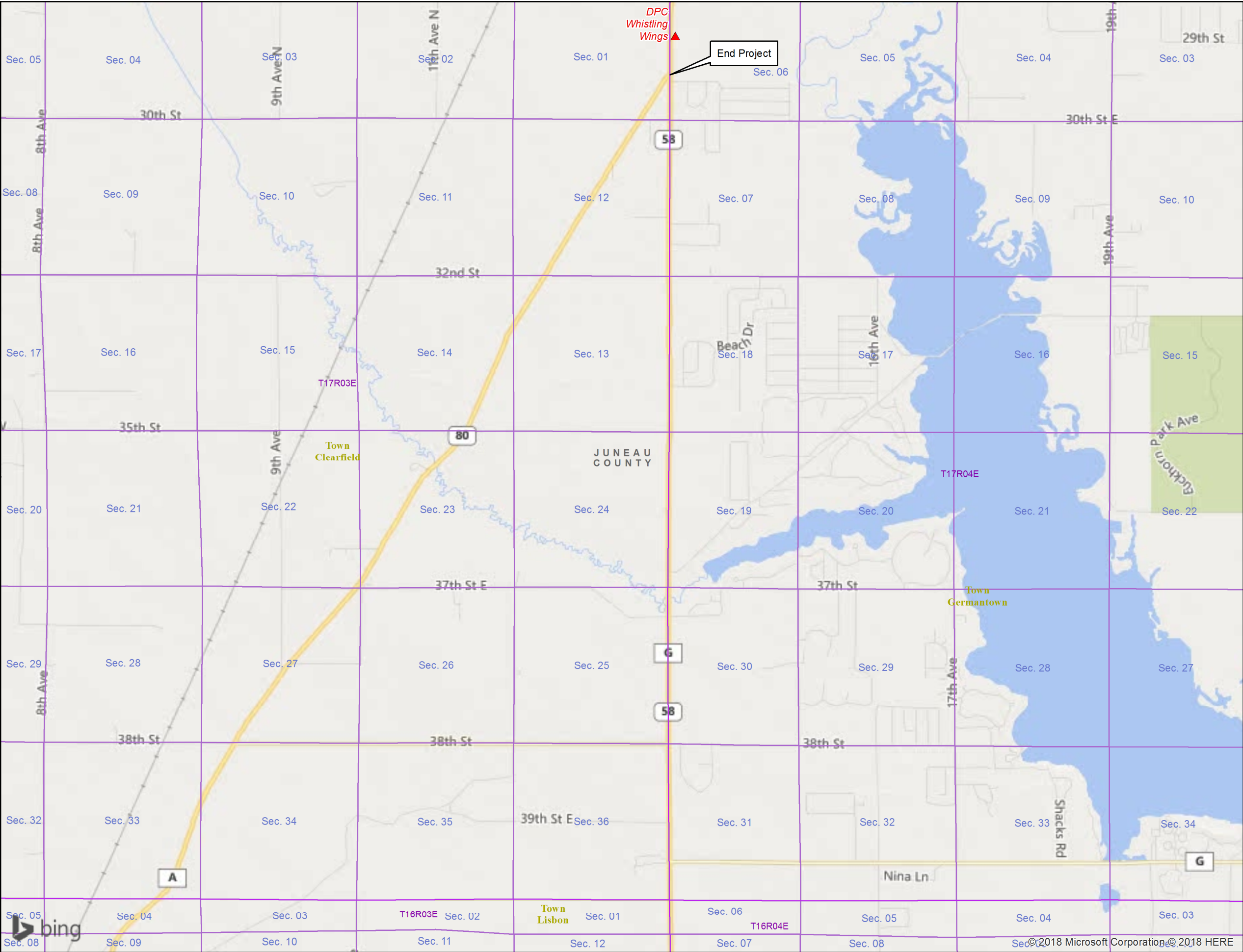
ATC LINE VOLTAGE & TYPE
345 kV 115 kV UNDERGROUND 138 kV
230 kV 69 kV UNDERGROUND 115 kV
138 kV <50 kV UNDERGROUND 69 kV
Multiple circuit line (color indicates voltage of each circuit)
Project Area

MISCELLANEOUS FEATURES
Wetlands*
* Not available in all locations
State Natural Area DNR Lands
USGS GAP Stewardship National Forest
Town/Range PLSS Section QQ Section
Hydro Line Exceptional Resource Waterways
Trout Streams Open Water

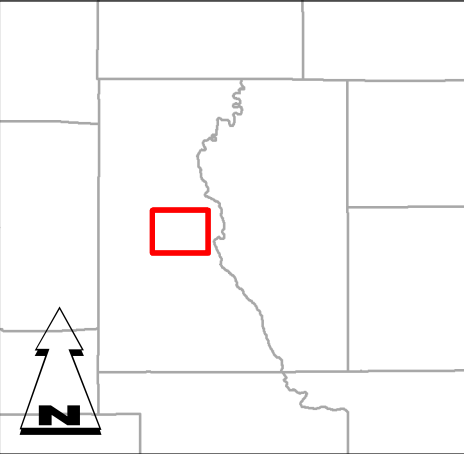


1,000 500 0 1,000
Feet

The information presented in this map document is advisory and is intended for reference purposes only. American Transmission Company owned and operated facility locations are approximate. Data Sources: WDNR - Trout Streams, Exceptional Resource Waterways, Wetlands. PSCW, WDOT



ATC Transmission
Network and Substations
6639-05-30, 60
Colfax St to STH 60
Juneau County; STH 58

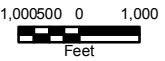


Map Area Shown in Red
Structure Locations and LDC Pole Tag
Information Provided Where Available

- SUBSTATIONS & FACILITIES**
- Site Fence
 - Substation or Switchyard
 - Transmission Structure*
 - * Shown with the pole structure number.

- ATC LINE VOLTAGE & TYPE**
- 345 kV
 - 230 kV
 - 138 kV
 - 115 kV
 - 69 kV
 - <50 kV
 - UNDERGROUND 138 kV
 - UNDERGROUND 115 kV
 - UNDERGROUND 69 kV
 - Multiple circuit line (color indicates voltage of each circuit)
 - Project Area

- MISCELLANEOUS FEATURES**
- Wetlands*
 - * Not available in all locations
 - State Natural Area
 - DNR Lands
 - USGS GAP Stewardship
 - National Forest
 - Town/Range
 - PLSS Section
 - QQ Section
 - Hydro Line
 - Exceptional Resource Waterways
 - Trout Streams
 - Open Water



The information presented in this map document is advisory and is intended for reference purposes only. American Transmission Company owned and operated facility locations are approximate. Data Sources: WDNR - Trout Streams, Exceptional Resource Waterways, Wetlands. PSCW, WDOT