FED. ROAD DIST. NO.	STATE	STATE AID PROJ. NO.	SHEET NO.	TOTAL SHEETS
4	WISC.	94-08	36	111

DIVISION JOB NO. 9408

STATION	END AREA CUT EARTH	END AREA CUT ROCK	END AREA FILL	DISTANCE	YARDAGE CUT EARTH	YARDAGE CUT L. ROCK	YARDAGE CUT S. ROCK	YARDAGE CUT TOTAL	YARDAGE TOTAL FILL
0	0		0						
				100				70	80
1	38		43						
				100				222	106
2	82		14						
				100				167	113
3	8		47						
				20				4	48
+ 20	0		85						
				80				0	398
4	0		184						
				65				0	500
+ 65	0		232						
				35				0	315
5	0		254						
TOTAL								463	1560

FED. ROAD DIST. NO.	STATE	STATE AID PROJ. NO.	SHEET NO.	TOTAL SHEETS
4	WISC.	9408	37	111

DIVISION JOB NO. 9408

STATION	END AREA CUT EARTH	END AREA CUT ROCK	END AREA FILL	DISTANCE	YARDAGE CUT EARTH	YARDAGE CUT L. ROCK	YARDAGE CUT S. ROCK	YARDAGE CUT TOTAL	YARDAGE TOTAL FILL
5	0		254						
				102.5				6	609
6+02.5	3		67						
				77.5					
				97.6				219	100
+80			0						
									0
7	118		0						
				100.9				672	0
8	242		0						
				30.8				283	0
+35	255		0						
				61.0				561	0
9	241		0						
				82.8				630	0
+82	169		0						
				18.2				98	0
10	126		0						
				42.5				185	0
+42.5			0						
				25					26
+67.5	22		57						
TOTAL								2654	735

FED. ROAD DIST. NO.	STATE	STATE AID PROJ. NO.	SHEET NO.	TOTAL SHEETS
4	WISC.	9408	38	111

DIVISION JOB NO. 9408

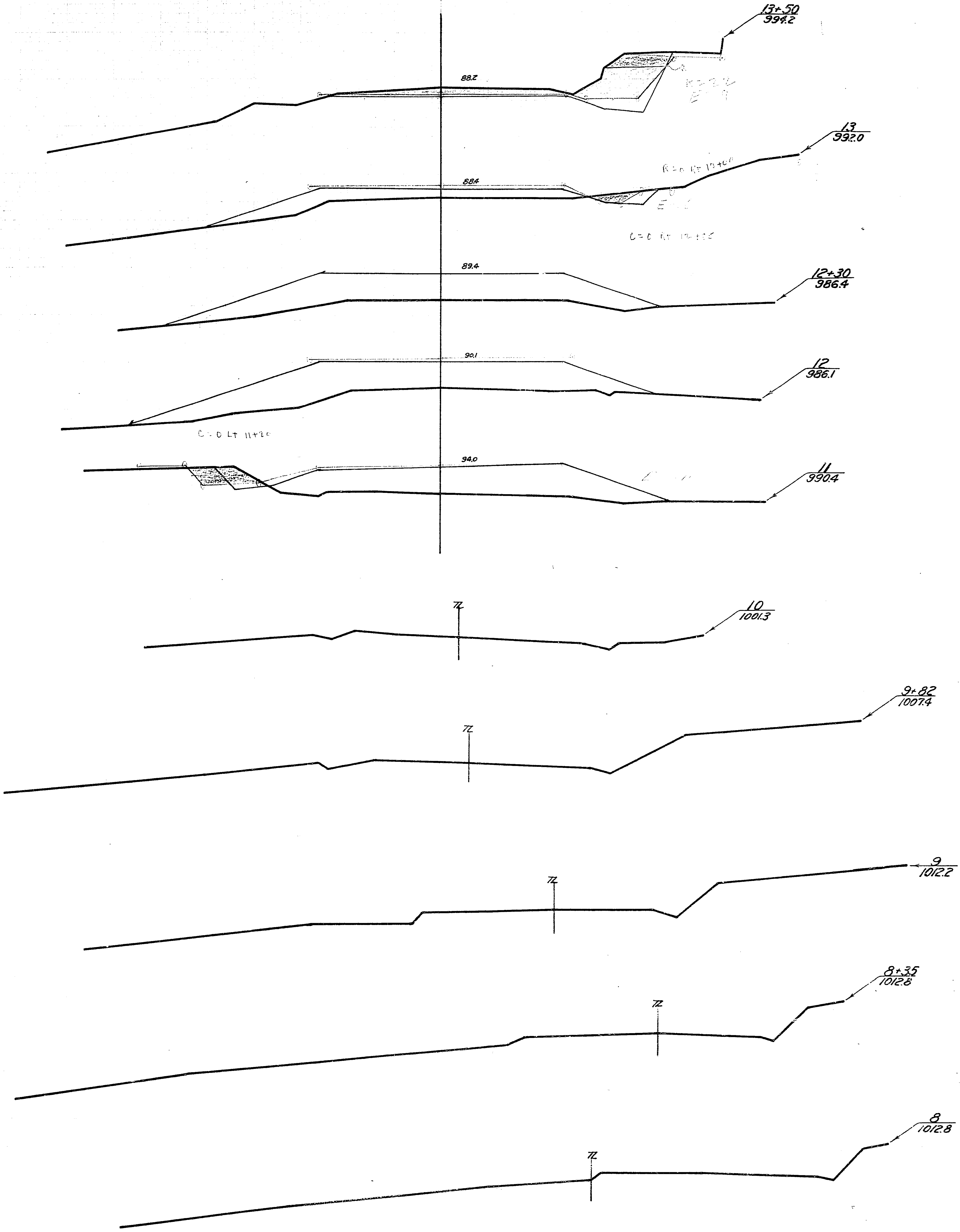

STATION	END AREA CUT EARTH	END AREA CUT ROCK	END AREA FILL	DISTANCE	YARDAGE CUT EARTH	YARDAGE CUT L. ROCK	YARDAGE CUT S. ROCK	YARDAGE CUT TOTAL	TOTAL FILL
10+67.5	22		57						
				32.5				19	98
11	8		105						
				40				6	
+40	0								
				100				0	463
12	0		145						
				30				0	150
+30	0		124						
				70				9	219
13	7		45						
				50				59	41
+50	59		0						
TOTAL.								93	971

FED. ROAD DIST. NO.	STATE	STATE AID PROJ. NO.	SHEET NO.	TOTAL SHEETS
4	WISC.	9408	39	111

DIVISION JOB NO. 9408

STATION	END AREA CUT EARTH	END AREA CUT ROCK	END AREA FILL	DISTANCE	YARDAGE CUT EARTH	YARDAGE CUT L. ROCK	YARDAGE CUT S. ROCK	YARDAGE CUT TOTAL	YARDAGE TOTAL FILL
13 + 50	59		0						
				50				115	0
14	66		1						
				100				217	96
15	51		51						
								191	198
16	52		56						
				100				211	130
17	62		14						
				83				234	22
+ 83	129		1						
				17				63	4
18	73		8						
				40				104	31
+ 40	66		34						
				60				80	119
19	5		72						
				100				30	256
20	11		66						
				100				41	163
21	11		22						
TOTAL.								1346	1019

FED. ROAD DIST. NO.	STATE	STATE AID PROJ. NO.	SHEET NO.	TOTAL SHEETS
4	WISC.	9408	40	111

DIVISION JOB NO. 9408

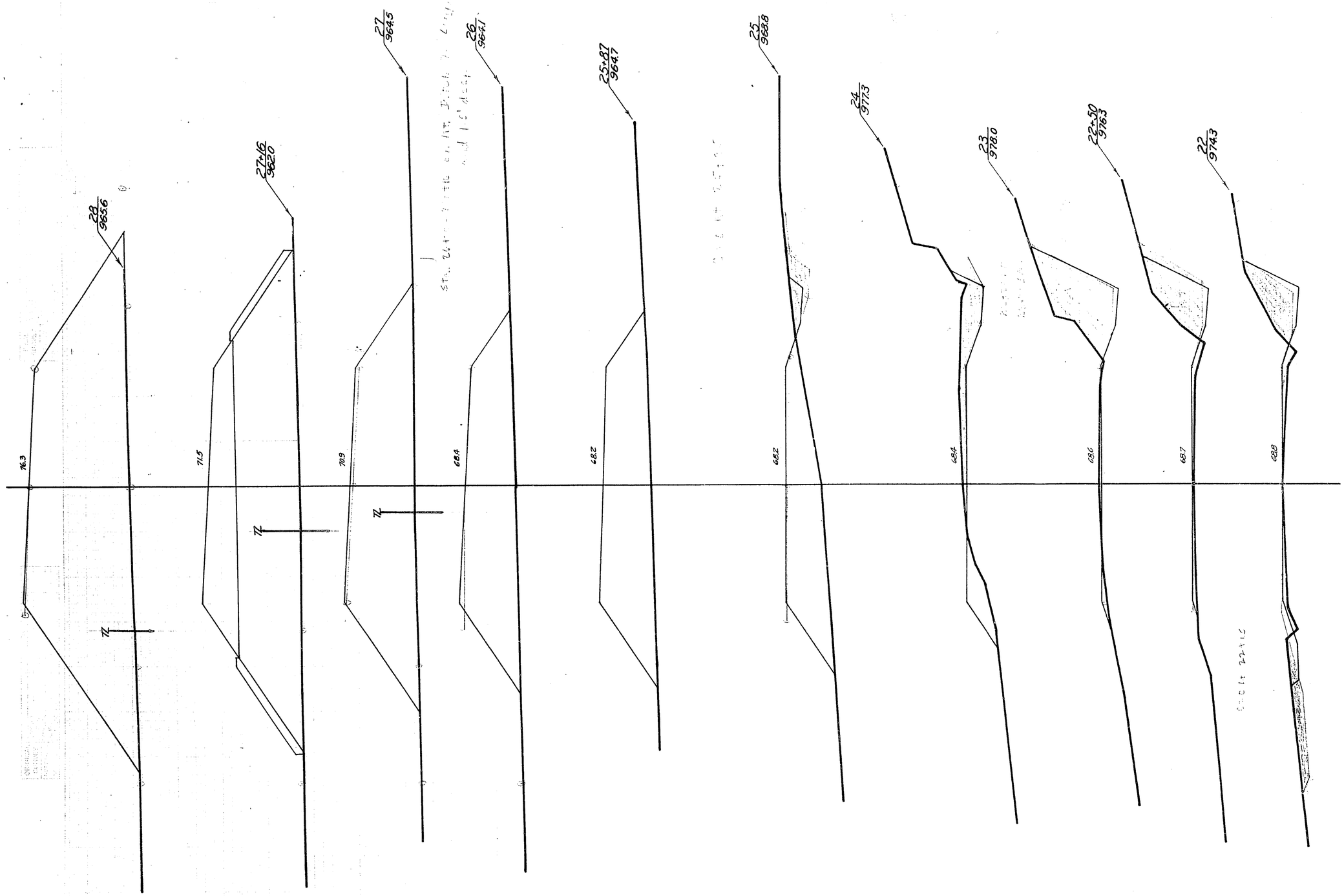

STATION	END AREA CUT EARTH	END AREA CUT ROCK	END AREA FILL	DISTANCE	YARDAGE CUT EARTH	YARDAGE CUT L. ROCK	YARDAGE CUT S. ROCK	YARDAGE CUT TOTAL	YARDAGE TOTAL FILL
21	11		22						
				100				83	59
22	34		10						
				50				65	19
+ 50	36		10						
				50				89	11
23	60		3						
				100				163	39
24	28		18						
				100				61	254
25	5		119						
				87				7	489
+ 87	0		185						
				13				0	91
26	0		194						
				100 [2]				0	844
27	0		262						
				16				0	200
+ 16	0		410						
				84 [8]				0	1411
28	0		488						
TOTAL								468	3417

FED. ROAD DIST. NO.	STATE	STAT. AID PROJ. NO.	SHEET NO.	TOTAL SHEETS
4	WISC.	9408	41	111

DIVISION JOB NO. 9408

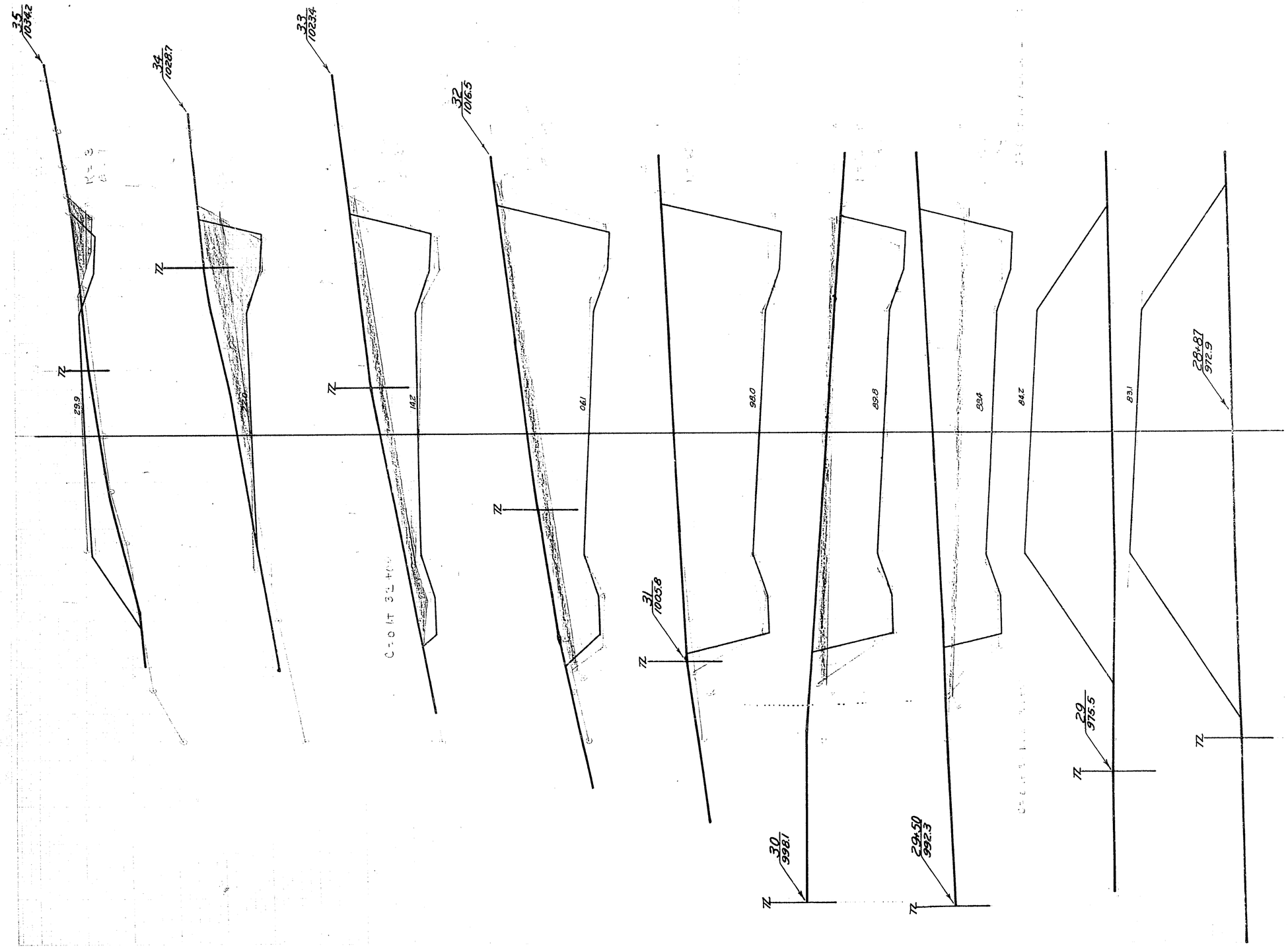

STATION	END AREA CUT EARTH	END AREA CUT ROCK	END AREA FILL	DISTANCE	YARDAGE CUT EARTH	YARDAGE CUT L. ROCK	YARDAGE CUT S. ROCK	YARDAGE CUT TOTAL	YARDAGE TOTAL FILL
28	0		488						
				87.8				0	1500
87+	0		435						
				14.0				0	198
29	0		330						
				51.8				291	317
50+	304		0						
				17.5				193	0
30	293		0						
				102.9				1394	0
31	439		0						
				101.5				1430	0
32	322		0						
				100.8				963	0
33	194		0						
				97.9				524	0
34	95		0						
				97.9				198	100
35	14		55						
TOTAL								4993	2115

FED. ROAD DIST. NO.	STATE	STATE AID PROJ. NO.	SHEET NO.	TOTAL SHEETS
4	WISC.	9408	42	111

DIVISION JOB NO. 9408

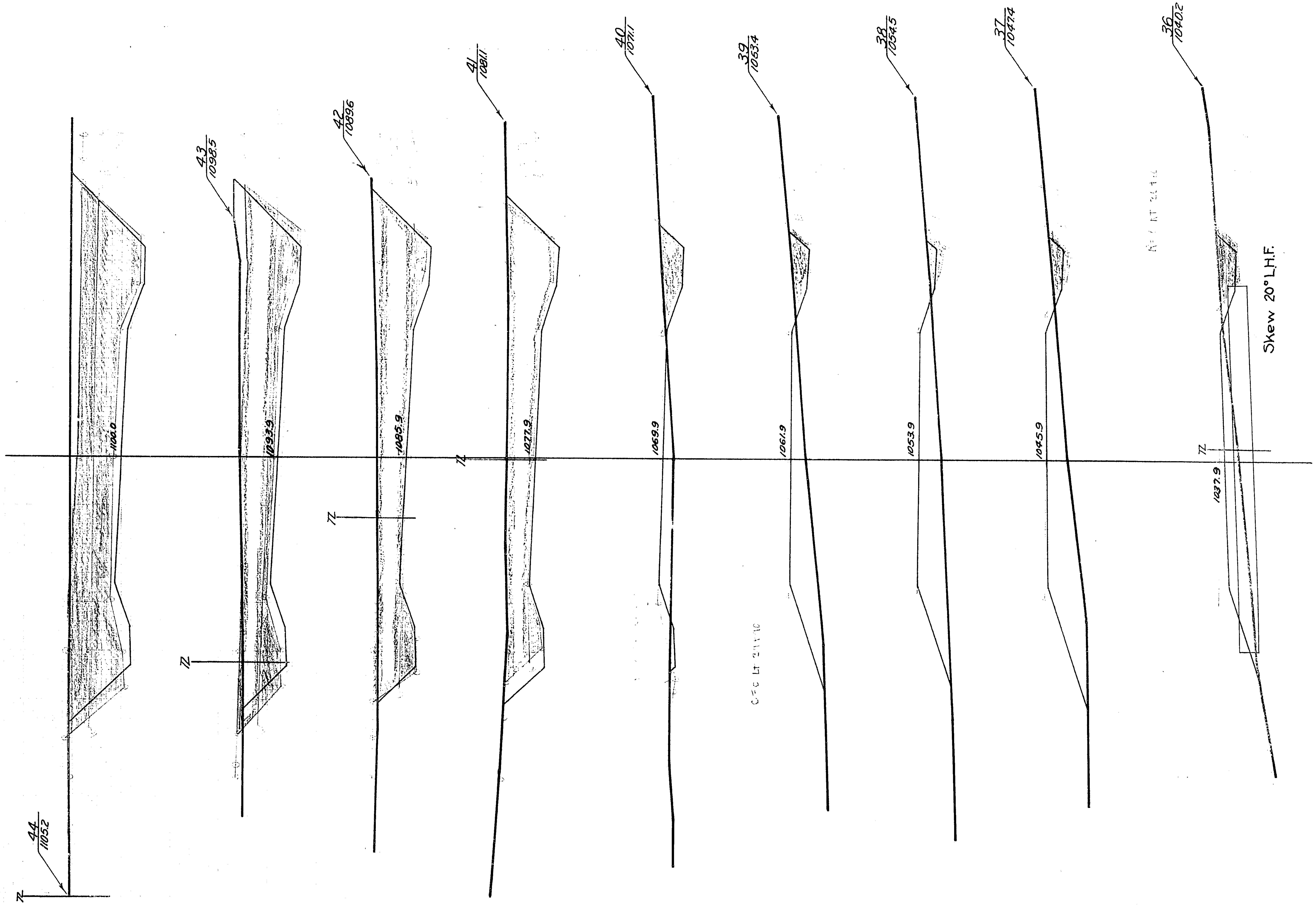

STATION	END AREA CUT EARTH	END AREA CUT ROCK	END AREA FILL	DISTANCE	YARDAGE CUT EARTH	YARDAGE CUT L. ROCK	YARDAGE CUT S. ROCK	YARDAGE CUT TOTAL	TOTAL FILL
35	14		55						
				100²				48	191
36	12		48						
				100				33	241
37	6		82						
				100				17	291
38	3		75						
				100				28	248
39	12		59						
				100				59	154
40	20		24						
				100				346	44
41	167		0						
				100²				641	0
42	178		0						
				101⁵				735	0
43	215		0						
				102⁹				972	0
44	295		0						
TOTAL.								2879	1169

FED. ROAD DIST. NO.	STATE	STATE AID PROJ. NO.	SHEET NO.	TOTAL SHEETS
4	WISC.	9408	43	111

DIVISION JOB NO. 9408

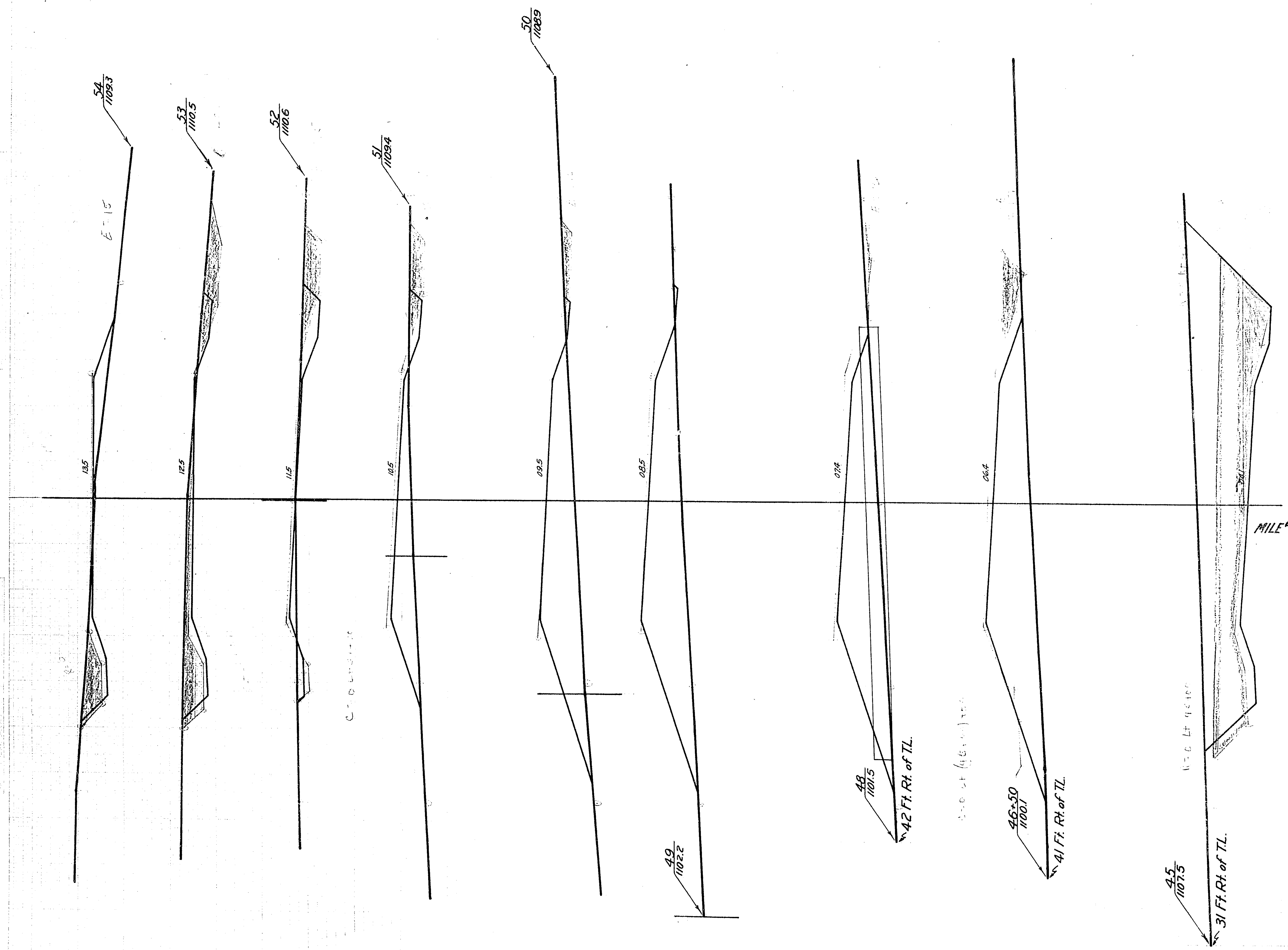

STATION	END AREA CUT EARTH	END AREA CUT ROCK	END AREA FILL	DISTANCE	YARDAGE CUT EARTH	YARDAGE CUT L. ROCK	YARDAGE CUT S. ROCK	YARDAGE TOTAL	YARDAGE TOTAL FILL
44	295		0						
				105[6]				1198	0
45	318		0						
									0
+40			0						
								413	185
+70	0								
								0	
46+50	0		168						
				99[3]				0	578
48	0		146						
				105[6]				2	578
49	1		149						
				102[9]				7	513
50	3		120						
								12	196
MILE #1 TOTALS +60[8]					14,528			13,036	
								7	126
51	7		52						
				100[2]				48	107
52	19		6						
				100				113	11
53	42		0						
				100				120	28
54	23		15						
TOTAL.								1920	2322

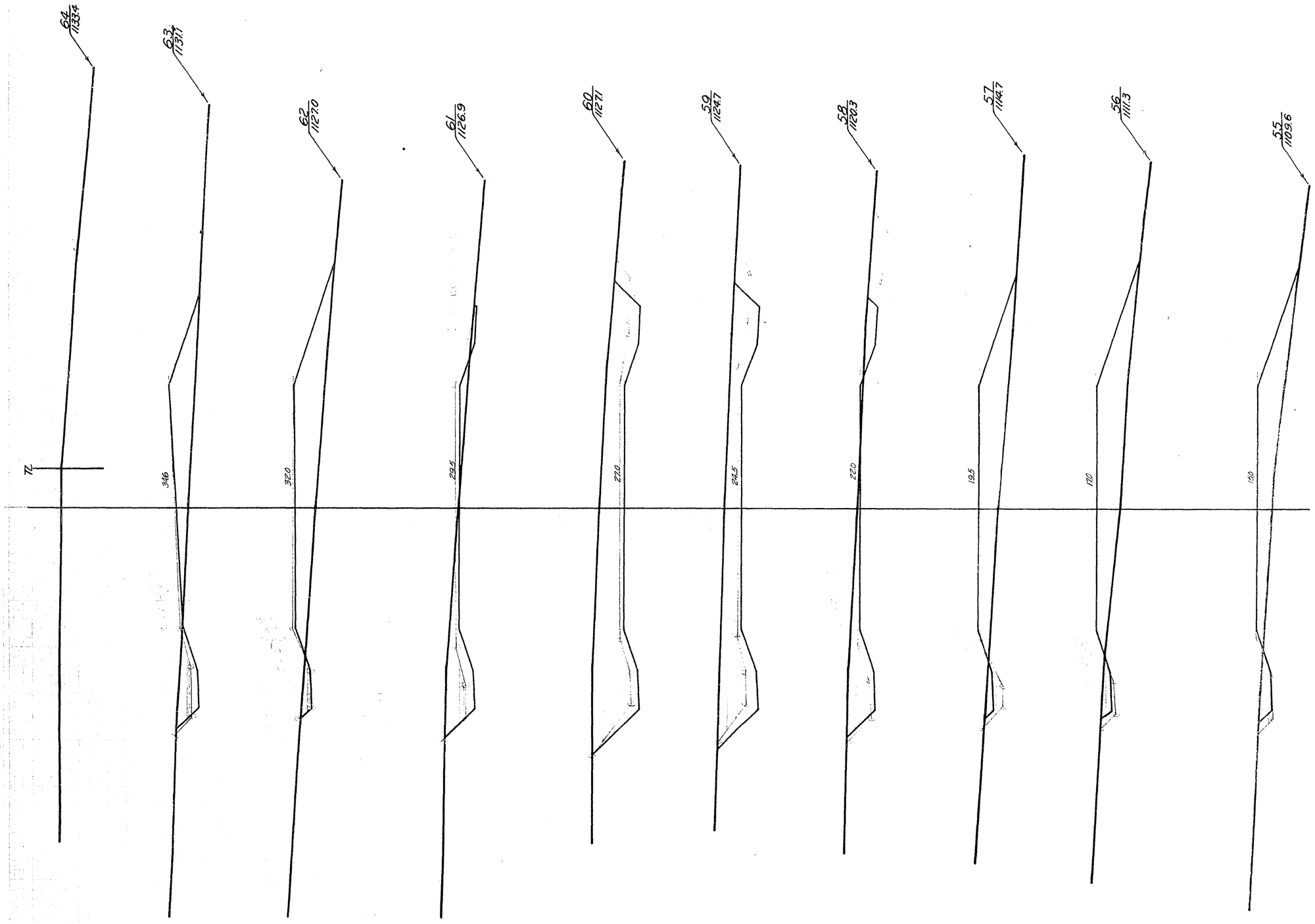

FED. ROAD DIST. NO.	STATE	STATE AID PROJ. NO.	SHEET NO.	TOTAL SHEETS
4	WISC.	9409	44	111

DIVISION JOB NO. 9408

STATION	END AREA CUT EARTH	END AREA CUT ROCK	END AREA FILL	DISTANCE	YARDAGE CUT EARTH	YARDAGE CUT L. ROCK	YARDAGE CUT S. ROCK	YARDAGE CUT TOTAL	YARDAGE TOTAL FILL
54	23		15						
				100				57	137
55	8		59						
								24	261
56	5		82						
								15	300
57	3		80						
								80	150
58	40		1						
								285	2
59	114		0						
								480	0
60	145		0						
+90			0					333	0
61	35		5						
								74	157
62	5		80						
				100				39	235
63	16		47						
TOTAL								1387	1242

FED. ROAD DIST. NO.	STATE	State AID PROJ. NO.	SHEET NO.	TOTAL SHEETS
4	WISC.	9408	45	111

DIVISION JOB NO. 9408

STATION	END AREA CUT EARTH	END AREA CUT ROCK	END AREA FILL	DISTANCE	YARDAGE CUT EARTH	YARDAGE CUT L. ROCK	YARDAGE CUT S. ROCK	YARDAGE CUT TOTAL	YARDAGE TOTAL FILL
63	16		47						
				15.7				9	26
+15.7	19		42						
				84.3				65	91
64	22		16						
				100				72	59
65	17		16						
				100				104	30
66	39		0						
				100				98	22
67	14		12						
				100				31	119
68	3		52						
				100				35	126
69	16		16						
				25					7
+25			0						
				100				252	
70	120		0						
+50			0	100				307	7
71	46		7						
				100				157	63
72	39		27						
TOTAL								1130	550

FED. ROAD DIST. NO.	STATE	State AID PROJ. NO.	SHEET NO.	TOTAL SHEETS
4	WISC.	9408	46	111

DIVISION JOB NO. 9408

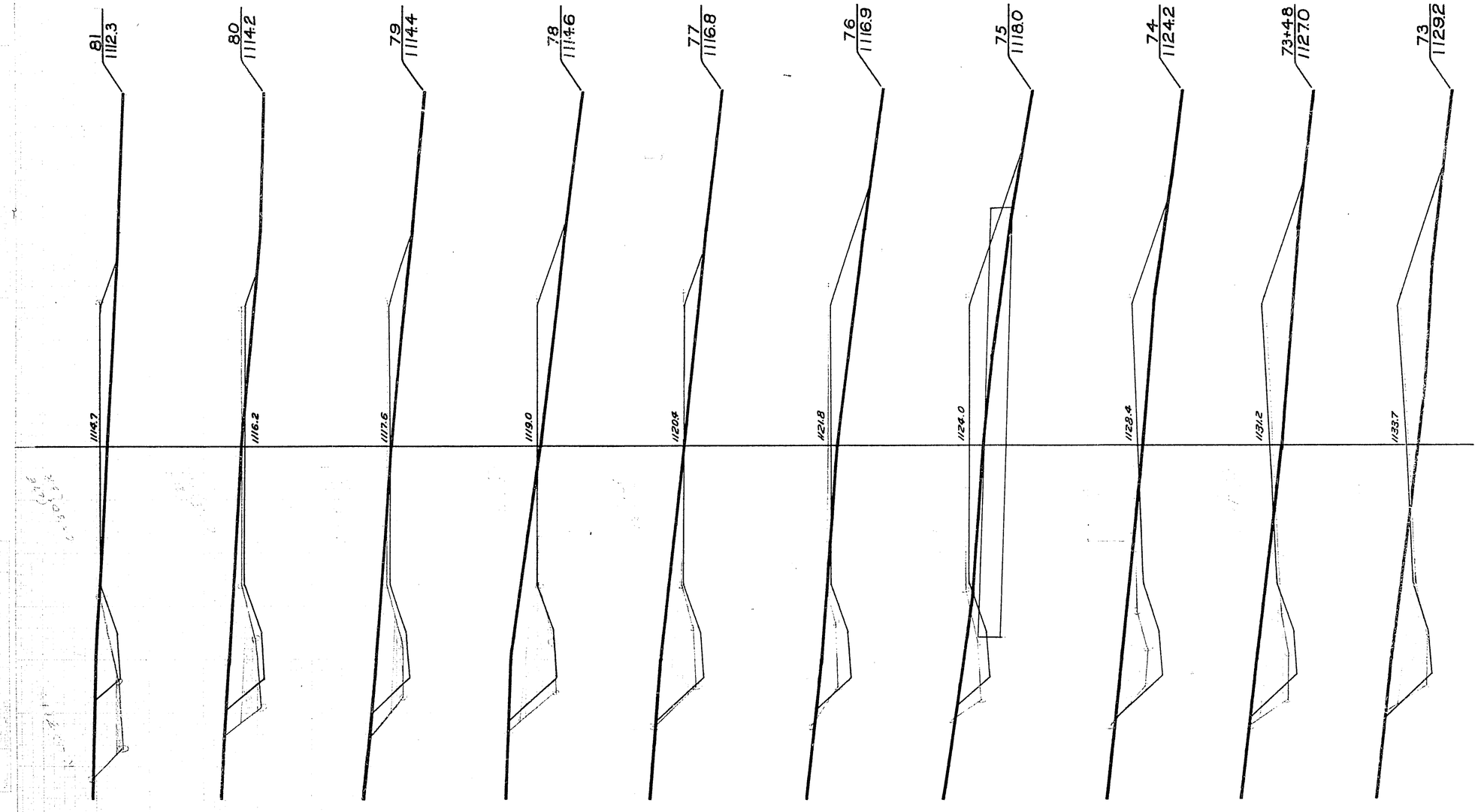

STATION	END AREA CUT EARTH	END AREA CUT ROCK	END AREA FILL	DISTANCE	YARDAGE CUT EARTH	YARDAGE CUT L. ROCK	YARDAGE CUT S. ROCK	YARDAGE CUT TOTAL	YARDAGE TOTAL FILL
72	39		27						
				100				139	148
73	36		53						
				48				63	89
+48	34		47						
				52				70	74
74	39		29						
				100				102	161
75	16		58						
				100				70	178
76	22		38						
				100				122	98
77	44		15						
				100				167	70
78	46		23						
				100				144	74
79	32		17						
				100				128	46
80	37		8						
				100				96	52
81	15		20						
TOTAL								1181	990

FED. ROAD DIST. NO.	STATE	STATE AID PROJ. NO.	SHEET NO.	TOTAL SHEETS
4	WISC.	9408	40	111

DIVISION JOB NO. 9408

STATION	END AREA CUT EARTH	END AREA CUT ROCK	END AREA FILL	DISTANCE	YARDAGE CUT EARTH	YARDAGE CUT L. ROCK	YARDAGE CUT S. ROCK	YARDAGE CUT TOTAL	YARDAGE TOTAL FILL
81	15		20						
								37	122
82	5		46						
								28	135
83	10		27						
								43	76
84	13		14						
								50	48
85	14		12						
								46	52
86	11		16						
								59	43
87	21		7						
								146	13
88	58		0						
				29³				65	2
88+29³	60		2						
				70⁷				163	4
89	65		1						
								241	9
90	65		4						
								215	22
91	51		8						
TOTAL								1033	626

FED. ROAD DIST. NO.	STATE	STATE AID PROJ. NO.	SHEET NO.	TOTAL SHEETS
4	WISC.	9408	48	111

DIVISION JOB NO. 9408

STATION	END AREA CUT EARTH	END AREA CUT ROCK	END AREA FILL	DISTANCE	YARDAGE CUT EARTH	YARDAGE CUT L. ROCK	YARDAGE CUT S. ROCK	YARDAGE CUT TOTAL	YARDAGE TOTAL FILL
91	51		8						
								139	70
92	74		30						
								44	226
93	0		92						
				50				4	241
50+	5		169						
				50				61	189
94	60		35						
								372	65
95	141		0						
								511	0
96	135		0						
								417	0
97	90		0						
								215	28
98	26		15						
				35				19	119
35+	2		167						
				65				2	363
99	0		134						
TOTAL								1784	1301

FED. ROAD DIST. NO.	STATE	STATE AID PROJ. NO.	SHEET NO.	TOTAL SHEETS
4	WISC.	9408	49	111

DIVISION JOB NO. 9408

MILE #2

STATION	END AREA CUT EARTH	END AREA CUT ROCK	END AREA FILL	DISTANCE	YARDAGE CUT EARTH	YARDAGE CUT L. ROCK	YARDAGE CUT S. ROCK	YARDAGE CUT TOTAL	YARDAGE TOTAL FILL
99	0		134						
								0	644
100	0		214						
				66.3				0	615
+66.3	0		285						
				33.2				0	374
101	0		314						
								0	256
+30	0							0	
+65	0		148						
				35					
				35				7	224
102	12		25						
+20			0						9
								207	0
103	100		0						
								793	0
104	37.8		0						
				34.6				437	0
+34.6	35.5		0						
								264	0
+70.8	TOTALS				8,491			7,003	
								466	0
105	248		0						
TOTAL								2174	2122

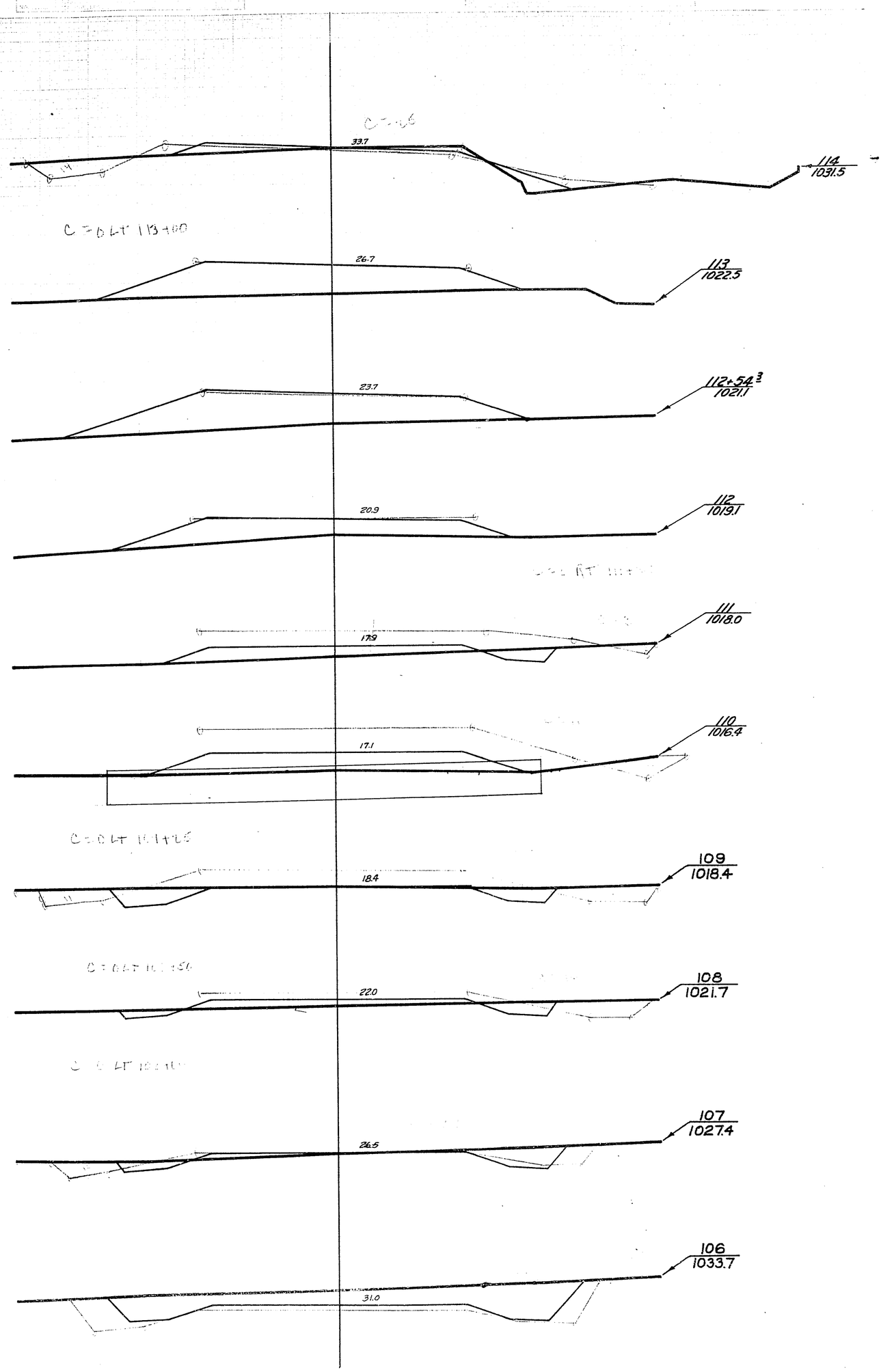

TOTAL.								114	113	54.3	112	111	110	109	108	107	106	105	STATION								
								4	0	0	0	8	0	23	13	22	94	248	EARTH	CUT	END AREA						
																			ROCK								
								17	107	125	66	35	66	0	18	6	0	0	FILL								
									45.3	54.3									DISTANCE								
																			EARTH	CUT	YARDAGE						
																			L. ROCK								
																			S. ROCK								
1060								7	0	0	15	15	43	67	65	215	633		TOTAL								
1203								230	196	193	187	187	122	33	44	11	0		TOTAL FILL								

FED. ROAD DIST. NO.	STATE	STATE PROJ. NO.	SHEET NO.	TOTAL SHEETS
4	WISC.	9408	540	111
DIVISION	JOB NO.	5408		

F.E.D. ROAD DIST. NO.	STATE	STATE AID PROJ. NO.	SHEET NO.	TOTAL SHEETS
4	WISC.	9408	51	111

DIVISION JOB NO. 9408

STATION	END AREA CUT EARTH	END AREA CUT ROCK	END AREA FILL	DISTANCE	YARDAGE CUT EARTH	YARDAGE CUT L. ROCK	YARDAGE CUT S. ROCK	YARDAGE CUT TOTAL	YARDAGE TOTAL FILL
114	4		17						
								7	181
115	0		81						
								37	159
116	20		5						
				103.5				96	44
117+09.3	28		17						
				90.2				94	70
118	28		25						
								119	76
119	36		16						
								170	59
120	56		16						
								161	52
121	31		12						
								133	41
122	41		10						
								128	48
123	28		16						
								56	65
124	2		19						
								9	91
125	3		30						
TOTAL								1010	886

FED. ROAD DIST. NO.	STATE	STATE AID PROJ. NO.	SHEET NO.	TOTAL SHEETS
4	WISC.	9408	52	111

DIVISION JOB NO. 9408

STATION	END AREA CUT EARTH	END AREA CUT ROCK	END AREA FILL	DISTANCE	YARDAGE CUT EARTH	YARDAGE CUT L. ROCK	YARDAGE CUT S. ROCK	YARDAGE CUT TOTAL	YARDAGE TOTAL FILL
125	3		30						
								48	94
126	23		21						
								69	72
127	14		18						
				82.4				52	52
+ 82.4	20		16						
				1.17 C				115	70
129	33		16						
								130	74
130	37		24						
								98	63
131	16		10						
								59	39
132	16		11						
								76	30
133	25		5						
								76	26
134	16		9						
								56	39
135	14		12						
								43	85
136	9		34						
TOTAL								822	644

FED. ROAD DIST. NO.	STATE	STATE PROJ. NO.	SHEET NO.	TOTAL SHEETS
4	WISC.	9408	53	111

DIVISION JOB NO. 9408

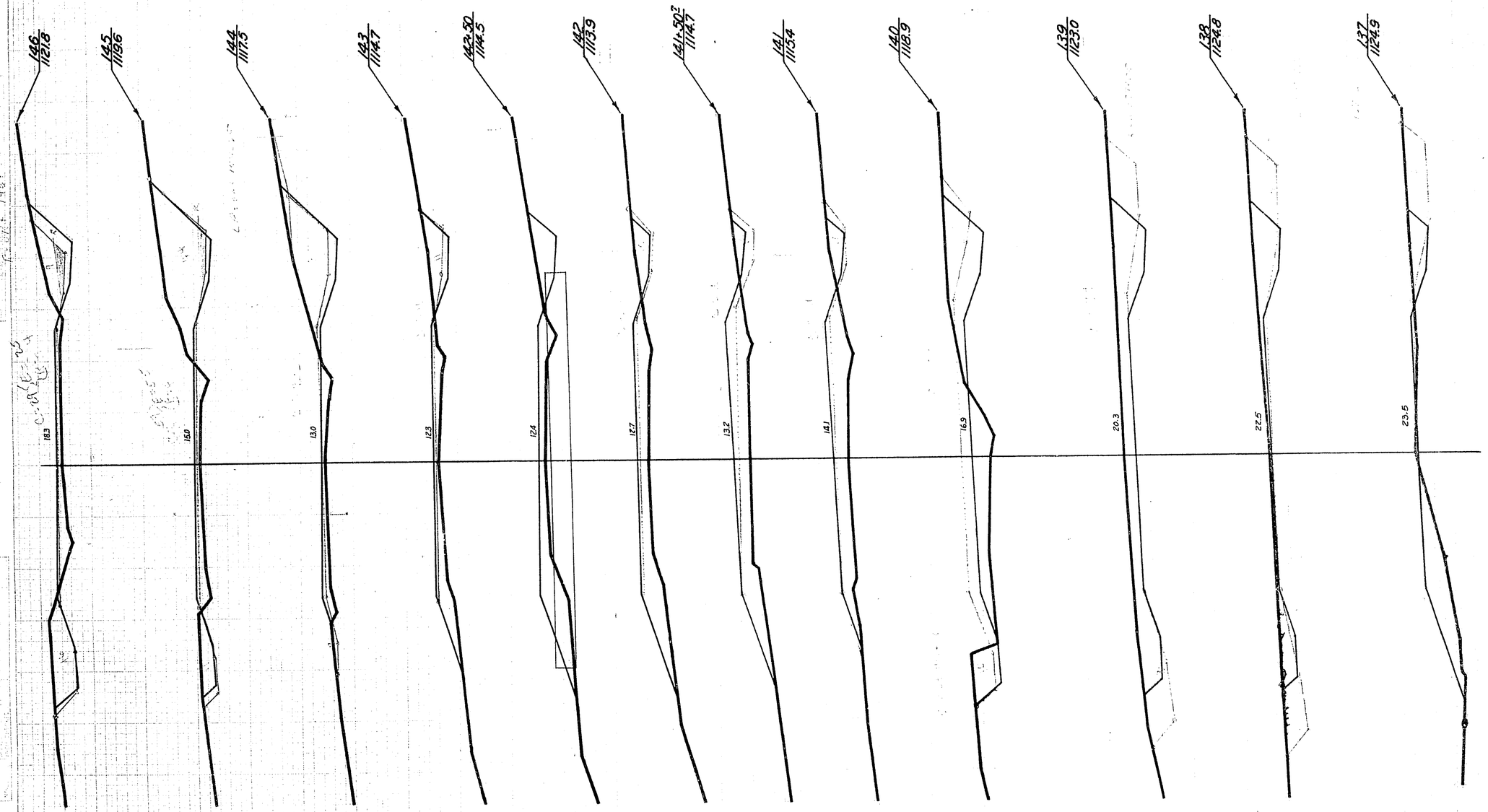

STATION	END AREA CUT EARTH	END AREA CUT ROCK	END AREA FILL	DISTANCE	YARDAGE CUT EARTH	YARDAGE CUT L. ROCK	YARDAGE CUT S. ROCK	YARDAGE CUT TOTAL	YARDAGE TOTAL FILL
136	9		34						
								39	122
137	12		32						
								98	59
138	41		0						
								211	0
139	73		0						
								220	54
140	46		29						
								96	146
141	6		50						
				50.7				11	87
50.7	6		42						
				49.3				13	80
142	8		46						
				50				9	78
50	12		39						
				50				24	63
143	14		28						
								98	81
144	39		16						
								183	65
145	60		19						
								193	67
146	44		17						
TOTAL								1205	902

FED. ROAD DIST. NO.	STATE	STATE AID PROJ. NO.	SHEET NO.	TOTAL SHEETS
4	WISC.	9408	54	111
	DIVISION	JOB NO. 9408		

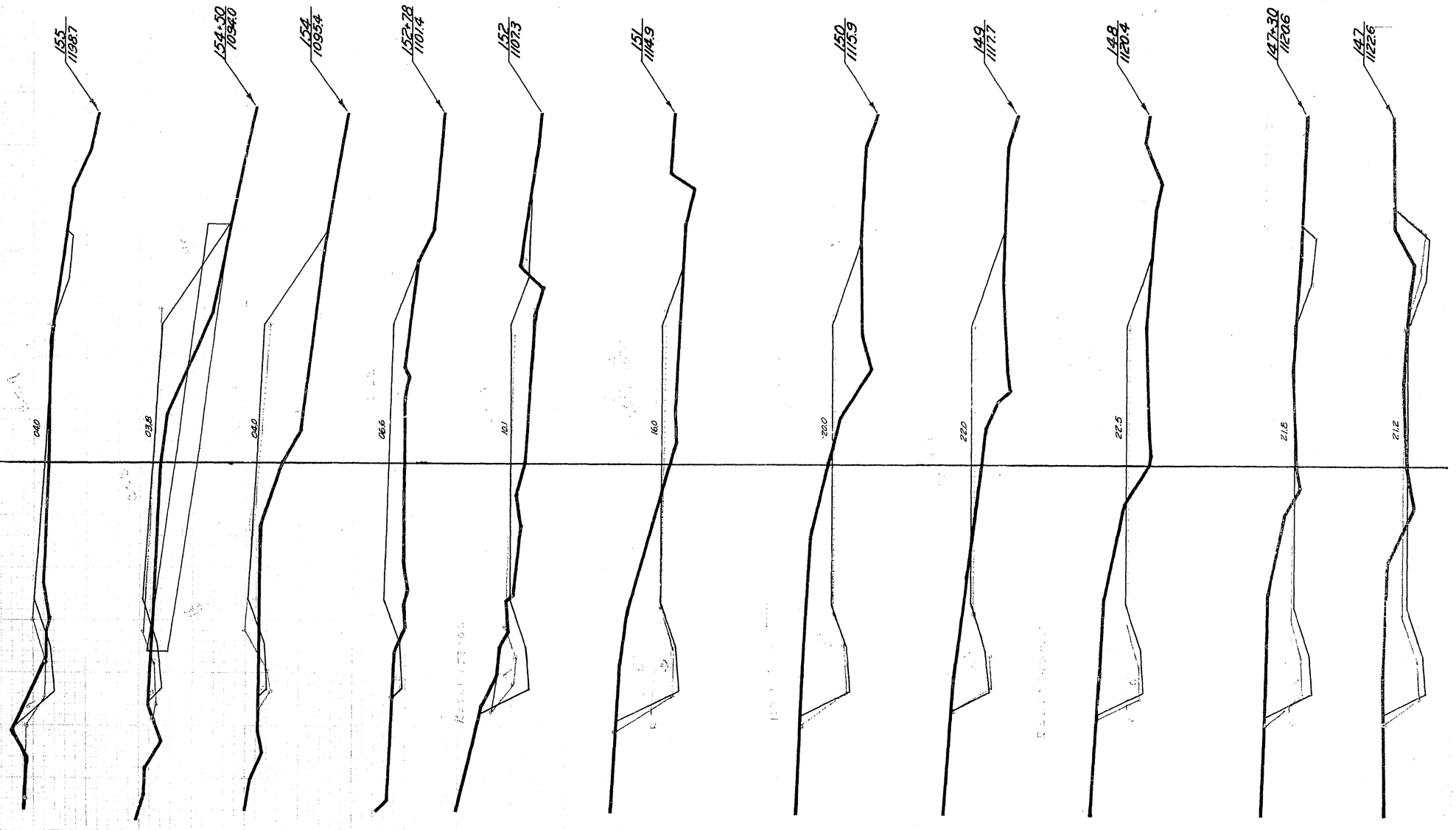

STATION	END AREA CUT EARTH	END AREA CUT ROCK	END AREA FILL	DISTANCE	YARDAGE CUT EARTH	YARDAGE CUT L. ROCK	YARDAGE CUT S. ROCK	YARDAGE CUT TOTAL	YARDAGE TOTAL FILL
146	44		17						
								191	35
147	59		2						
				30				65	2
+ 30	58		2						
				70				131	50
148	44		36						
								126	161
149	24		51						
								150	159
150	57		35						
								220	109
151	62		24						
								156	122
152	22		42						
				78				37	133
+ 78	3		50						
				122				13	317
154	3		90						
				50				7	144
+ 50	4		65						
				50				19	70
155	15		12						
TOTAL								1115	1307

FED. ROAD DIST. NO.	STATE	STATE AID PROJ. NO.	SHEET NO.	TOTAL SHEETS
4	WISC.	9408	55	111

DIVISION JOB NO. 9408

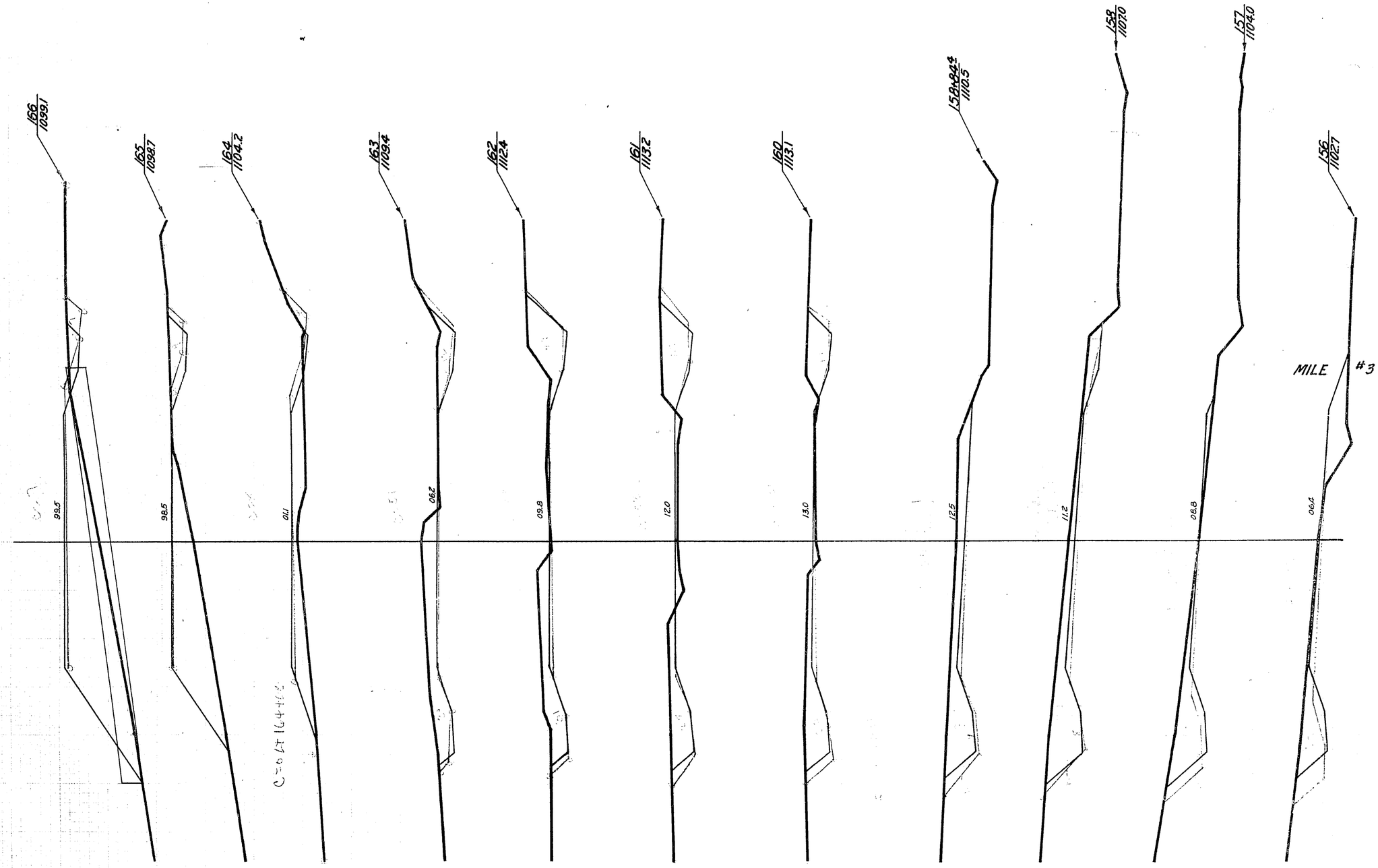

STATION	END AREA CUT EARTH	END AREA CUT ROCK	END AREA FILL	DISTANCE	YARDAGE CUT EARTH	YARDAGE CUT L. ROCK	YARDAGE CUT S. ROCK	YARDAGE CUT TOTAL	YARDAGE TOTAL FILL
155	15		12						
								65	61
156	20		21						
								94	46
157	31		4						
								157	7
158	54		0						
				84.4				131	0
+70.5	TOTALS				6,125		5,051		
								26	0
+84.5	47		0						
				1,156				191	11
160	42		5						
								163	26
161	46		9						
								180	17
162	51		0						
								189	0
163	51		0						
								98	74
164	2		40						
								26	213
165	12		75						
								33	383
166	6		132						
TOTAL								1353	838

FED. ROAD DIST. NO.	STATE	STATE AID PROJ. NO.	SHEET NO.	TOTAL SHEETS
4	WISC.	9408	56	111

DIVISION JOB NO. 9408

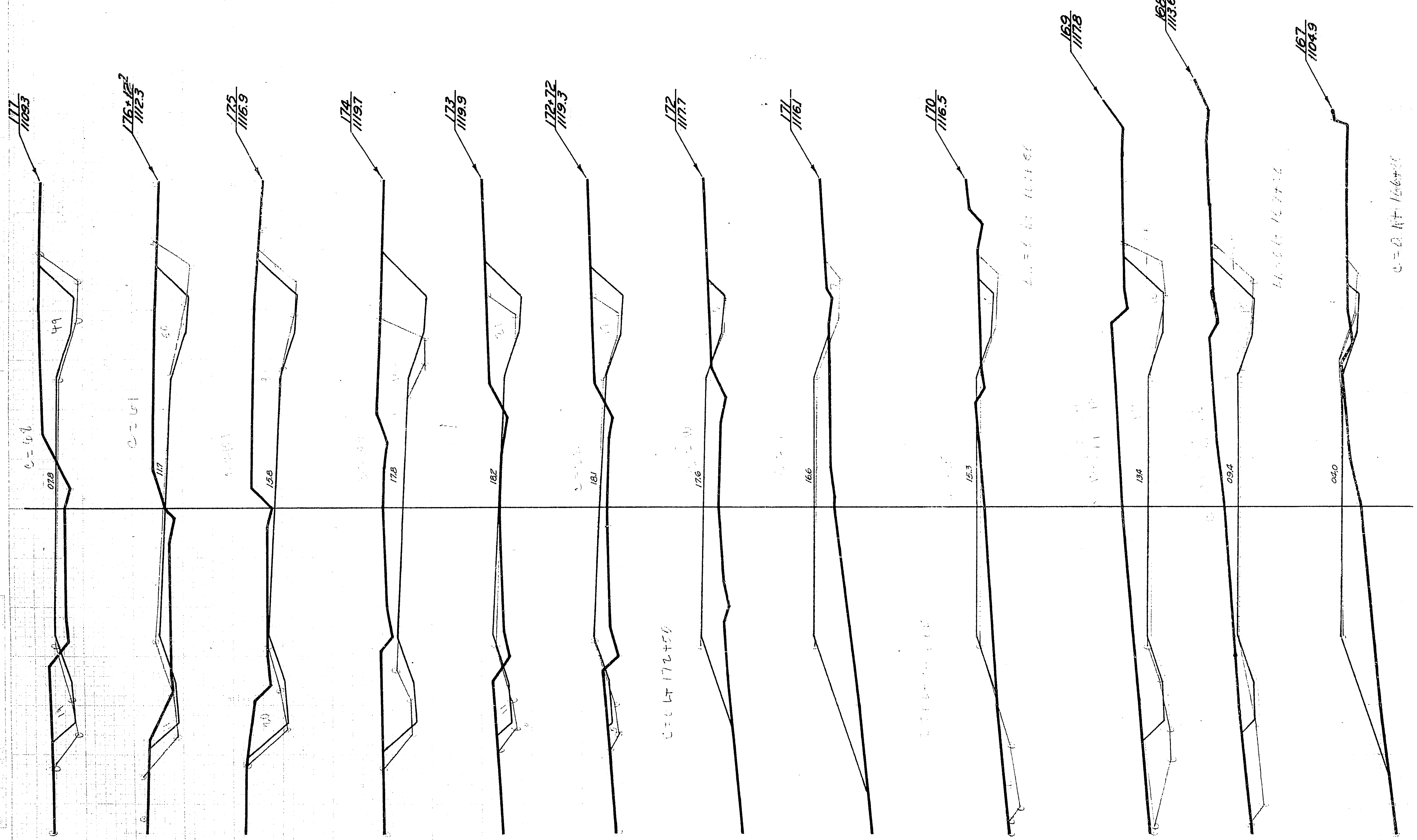

STATION	END AREA CUT EARTH	END AREA CUT ROCK	FILL	DISTANCE	YARDAGE CUT EARTH	L. ROCK	S. ROCK	TOTAL	TOTAL FILL
166	6		132						
								22	369
167	6		67						
								172	106 0
+85			0						
168	87		0						
								396	0
169	127		0						
								250	48
170	8		26						
								15	222
171	0		94						
								17	280
172	9		57						
				72				54	111
+72	31		26						
				28				37	20
173	40		12						
								300	22
174	122		0						
								406	0
175	97		0						
				112²				317	26
176 + 12²	55		12						
				87³				181	52
177	57		20						
TOTAL.								2167	1256

FED. ROAD DIST. NO.	STATE	State AID PROJ. NO.	SHEET NO.	TOTAL SHEETS
4	WISC.	9408	57	111

DIVISION JOB NO. 9408

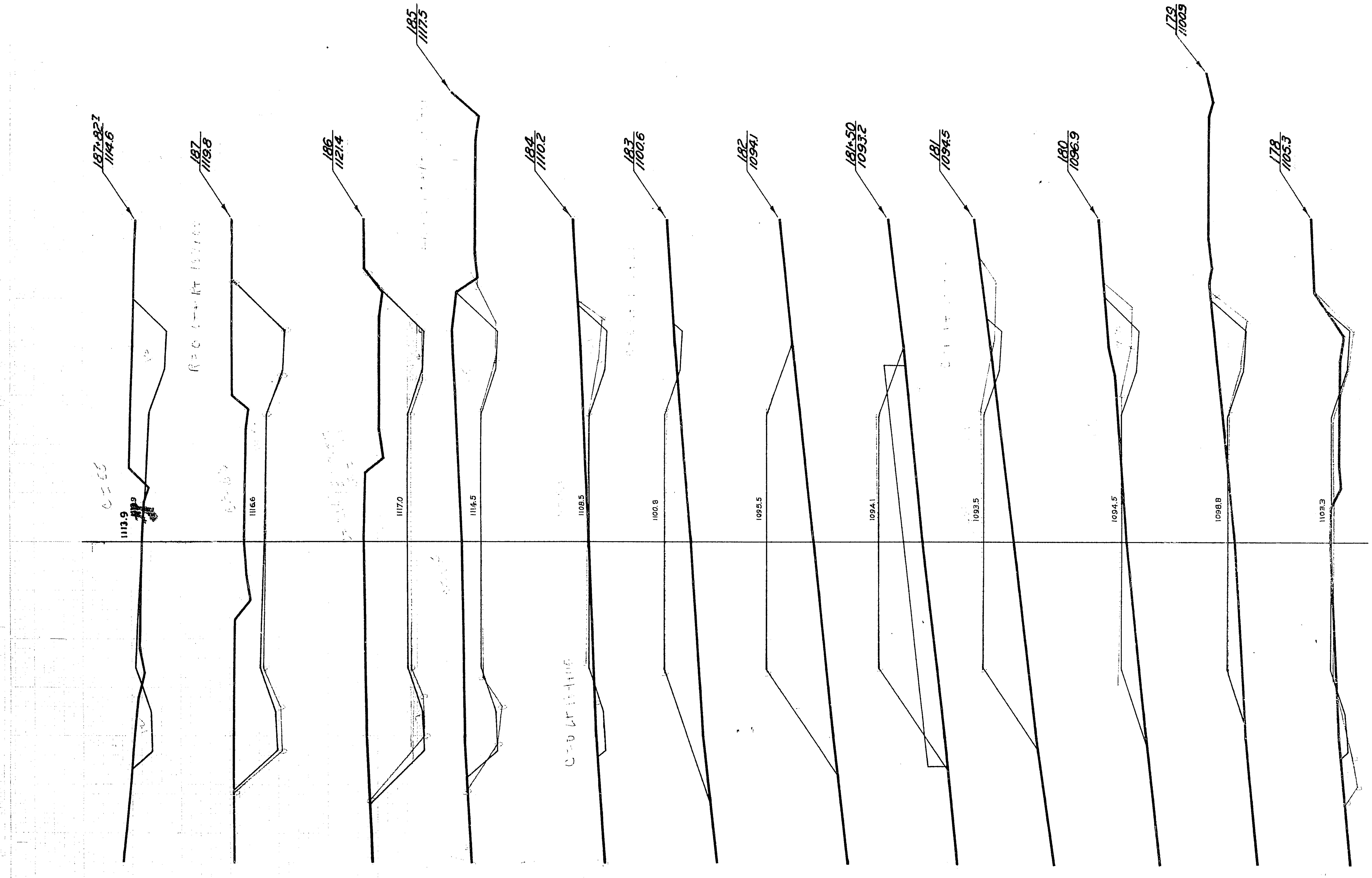

STATION	END AREA CUT EARTH	END AREA CUT ROCK	END AREA FILL	DISTANCE	YARDAGE CUT EARTH	YARDAGE CUT L. ROCK	YARDAGE CUT S. ROCK	YARDAGE TOTAL	YARDAGE TOTAL FILL
177	57		20						
								124	61
178	10		13						
								67	65
179	26		22						
								96	81
180	26		22						
								57	230
181	5		102						
				50				4	241
+50	0		157						
				50				0	304
182	0		172						
								6	485
183	3		90						
								65	174
184	32		4						
								285	7
185	122		0						
								613	0
186	209		0						
								670	0
187	153		0						
				82.7				320	7
+82.7	56		5						
TOTAL								2307	1655

FED. ROAD DIST. NO.	STATE	STATE AID PROJ. NO.	SHEET NO.	TOTAL SHEETS
4	WISC.	9408	58	111

DIVISION JOB NO. 9408

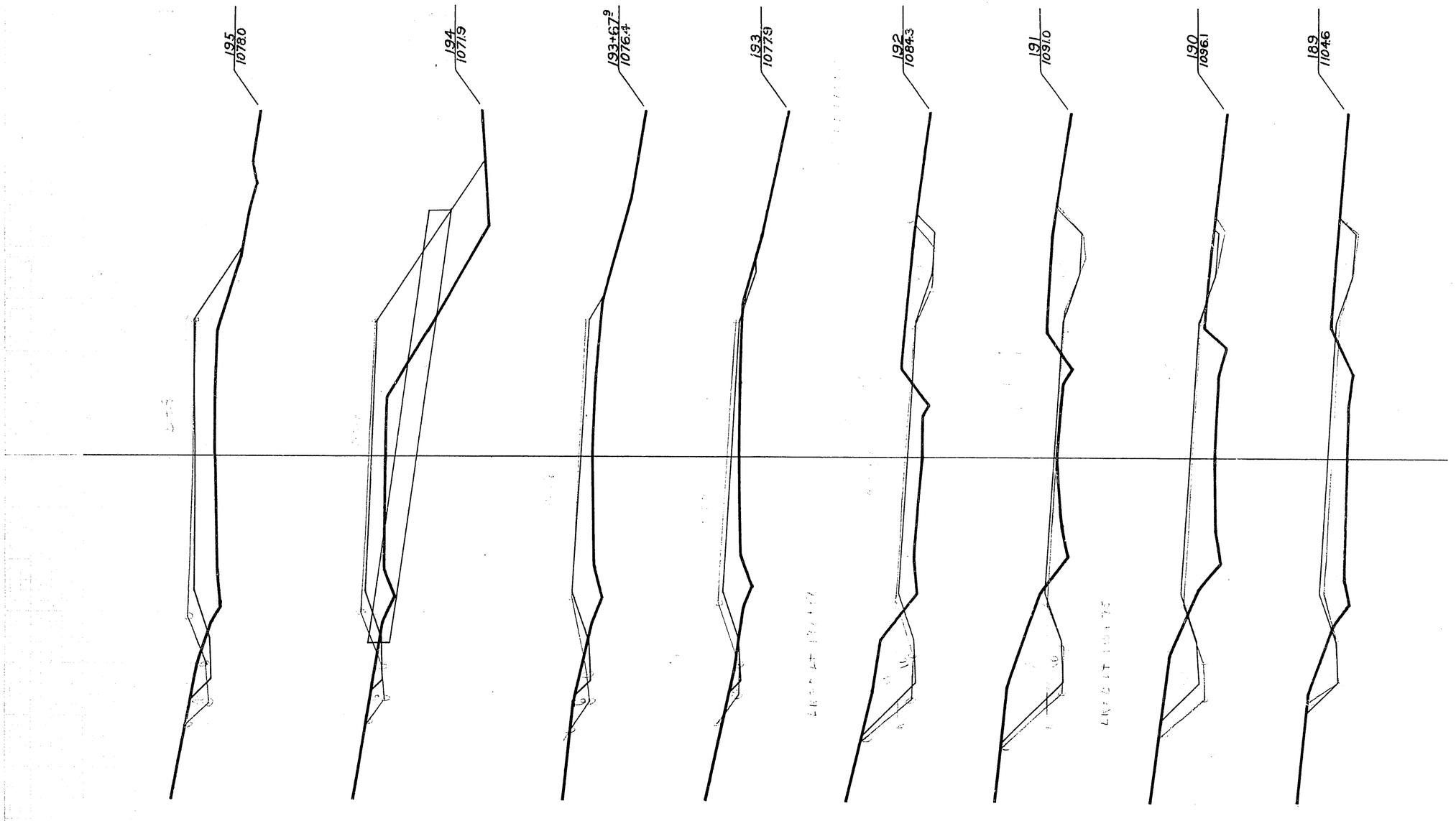

STATION	END AREA CUT EARTH	END AREA CUT ROCK	END AREA FILL	DISTANCE	YARDAGE CUT EARTH	YARDAGE CUT L. ROCK	YARDAGE CUT S. ROCK	YARDAGE CUT TOTAL	YARDAGE TOTAL FILL
187+82.7	56		5						
				117.3				180	122
189	27		51						
								91	215
190	22		65						
								174	150
191	72		16						
								230	80
192	52		27						
								102	104
193	3		29						
				67.9				9	91
+67.9	4		44						
				32.1				4	96
194	3		117						
								17	344
195	6		69						
TOTAL.								807	1202

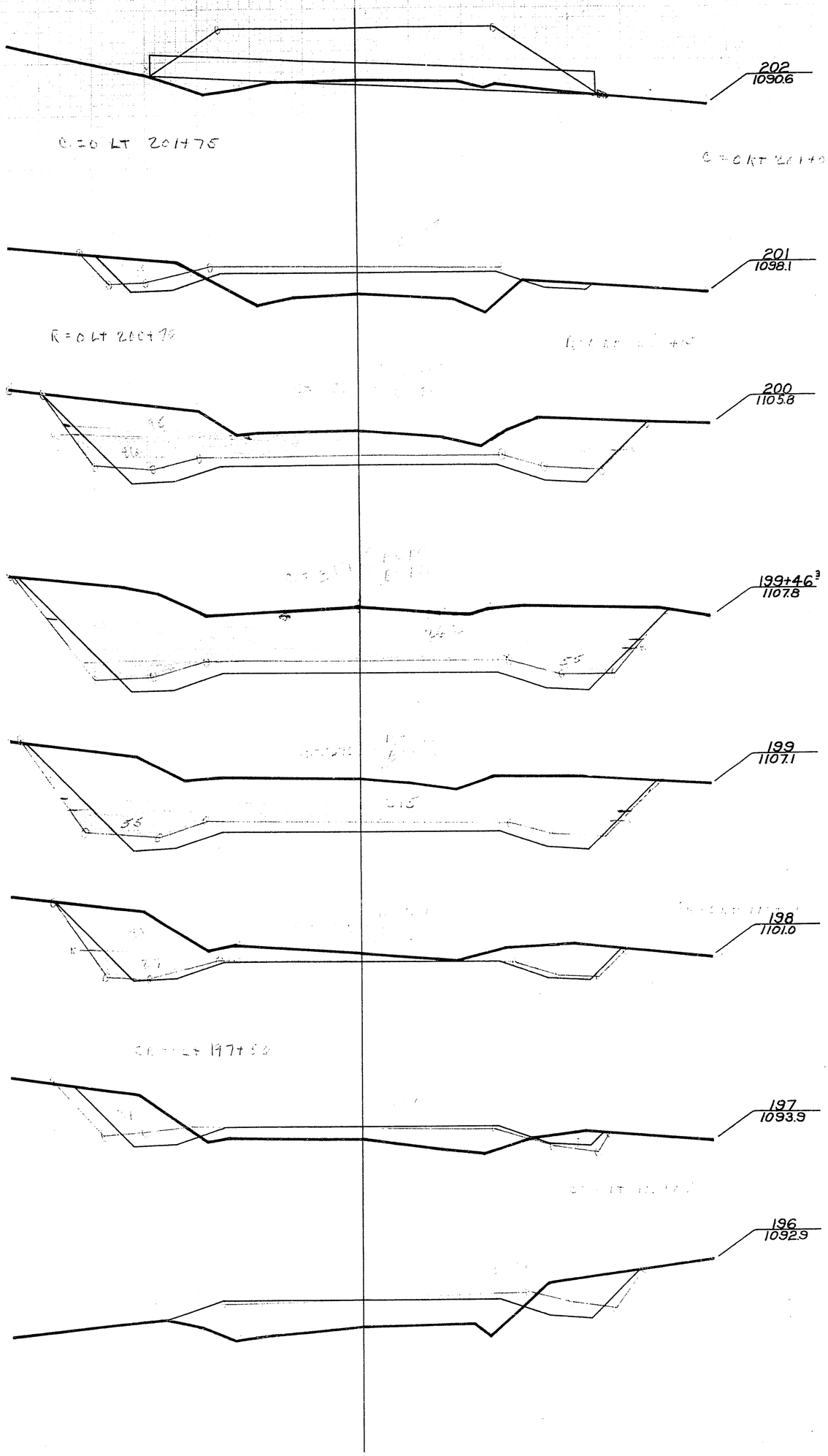

STATION	END AREA CUT EARTH	END AREA CUT ROCK	END AREA FILL	DISTANCE	YARDAGE CUT EARTH	YARDAGE CUT L. ROCK	YARDAGE CUT S. ROCK	YARDAGE TOTAL	YARDAGE TOTAL FILL
195	6		69					61	280
196	27		82					122	230
197	39		42					270	78
198	107		0					759	0
199	303		0	46^3				572	0
+46.3	364		0	53^7				583	0
200	222		0					459	130
201	26		70					48	467
202	0		182						
TOTAL								2874	1185

FED. ROAD DIST. NO. 4 | STATE WISC. | STATE PROJ. NO. 9408 | SHEET NO. 59 | TOTAL SHEETS 111
DIVISION | JOB NO. 9408

FED. ROAD DIST. NO.	STATE	State AID PROJ. NO.	SHEET NO.	TOTAL SHEETS
4	WISC.	9408	60	111

DIVISION JOB NO. 9408

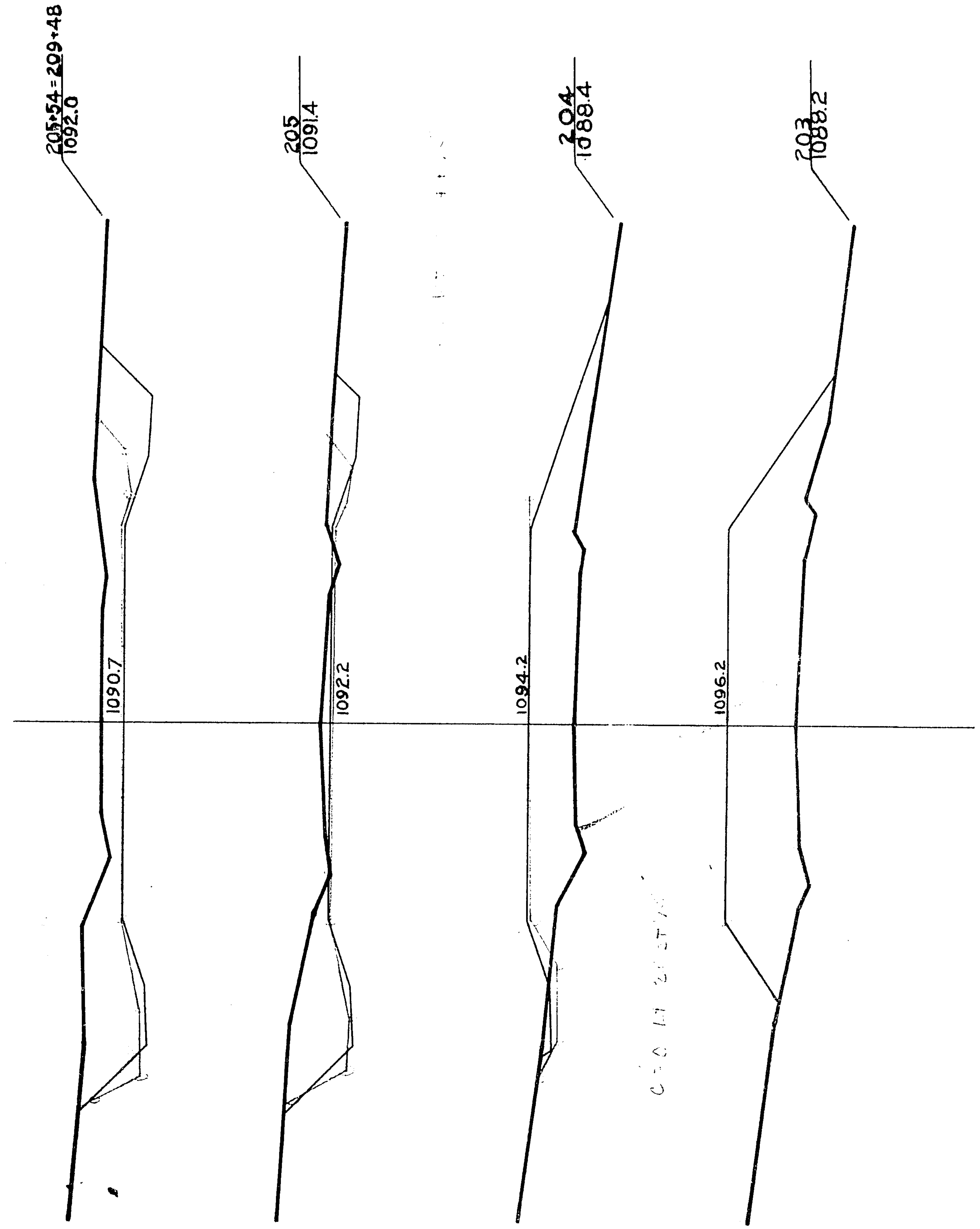

STATION	END AREA CUT EARTH	END AREA CUT ROCK	END AREA FILL	DISTANCE	YARDAGE CUT EARTH	YARDAGE CUT L. ROCK	YARDAGE CUT S. ROCK	YARDAGE CUT TOTAL	TOTAL FILL
202	0		182						
								0	643
203	0		165						
								4	498
204	2		104						
								109	194
205	57		1						
				54				165	2
+54	108		0						
TOTAL								278	1337

FED. ROAD DIST. NO.	STATE	State AID PROJ. NO.	SHEET NO.	TOTAL SHEETS
4	WISC.	9408	61	111

DIVISION JOB NO. 9408

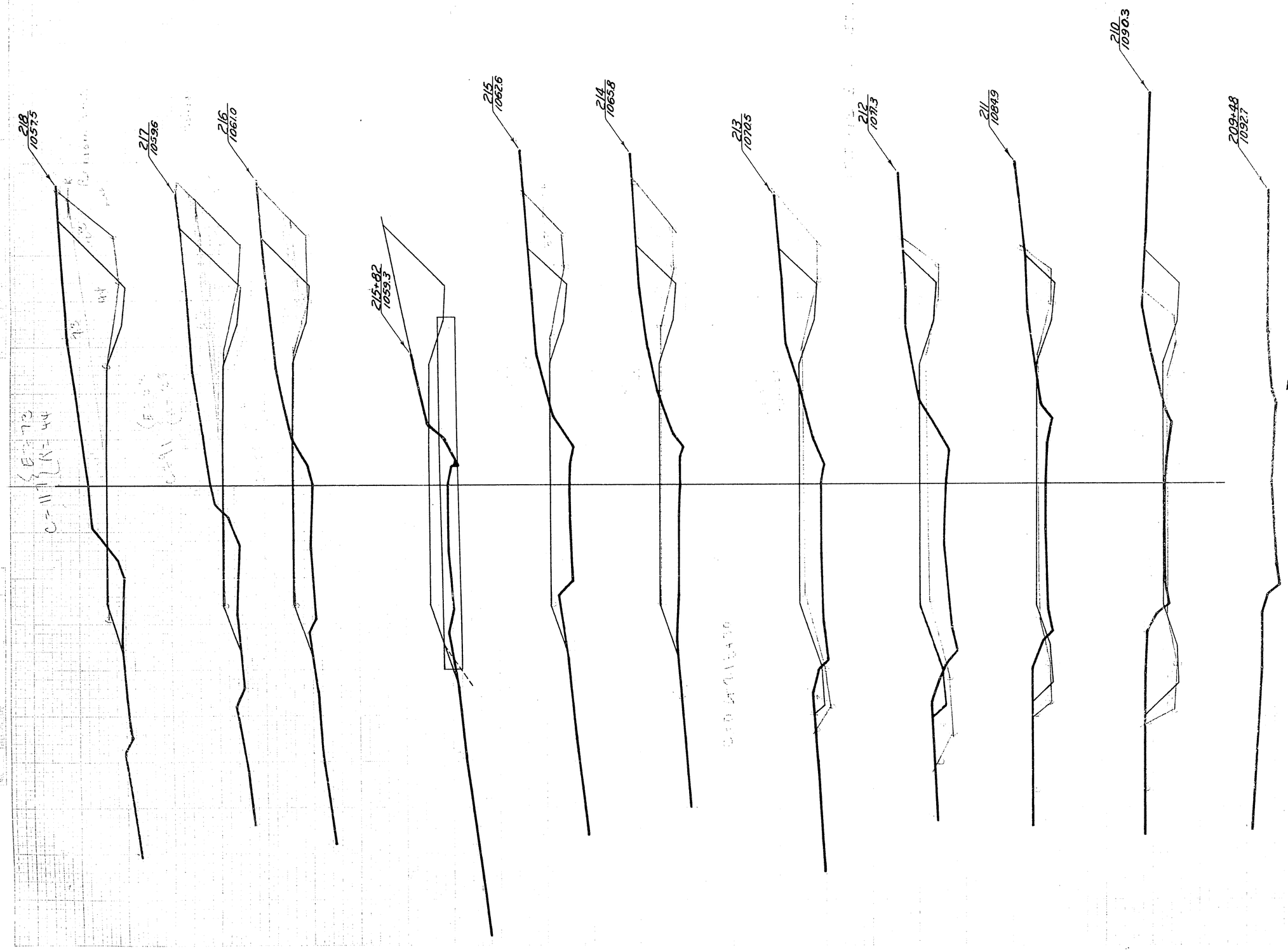

STATION	END AREA CUT EARTH	END AREA CUT ROCK	END AREA FILL	DISTANCE	YARDAGE CUT EARTH	YARDAGE CUT L. ROCK	YARDAGE CUT S. ROCK	YARDAGE CUT TOTAL	YARDAGE TOTAL FILL
209+48	108		0						
				52				167	6
210	65		5						
								181	59
211	33		27						
								124	180
212	34		70						
								130	231
213	36		55						
								130	189
214	34		47						
MILE 4 TOTALS			+98		10,194	8,187		123	163
								3	4
215	34		43						
								156	150
216	50		38						
								267	104
217	94		18						
								396	59
218	120		14						
TOTAL								1677	1145

FED. ROAD DIST. NO.	STATE	STATE AID PROJ. NO.	SHEET NO.	TOTAL SHEETS
4	WISC.	9408	62	111
		DIVISION JOB NO. 9408		

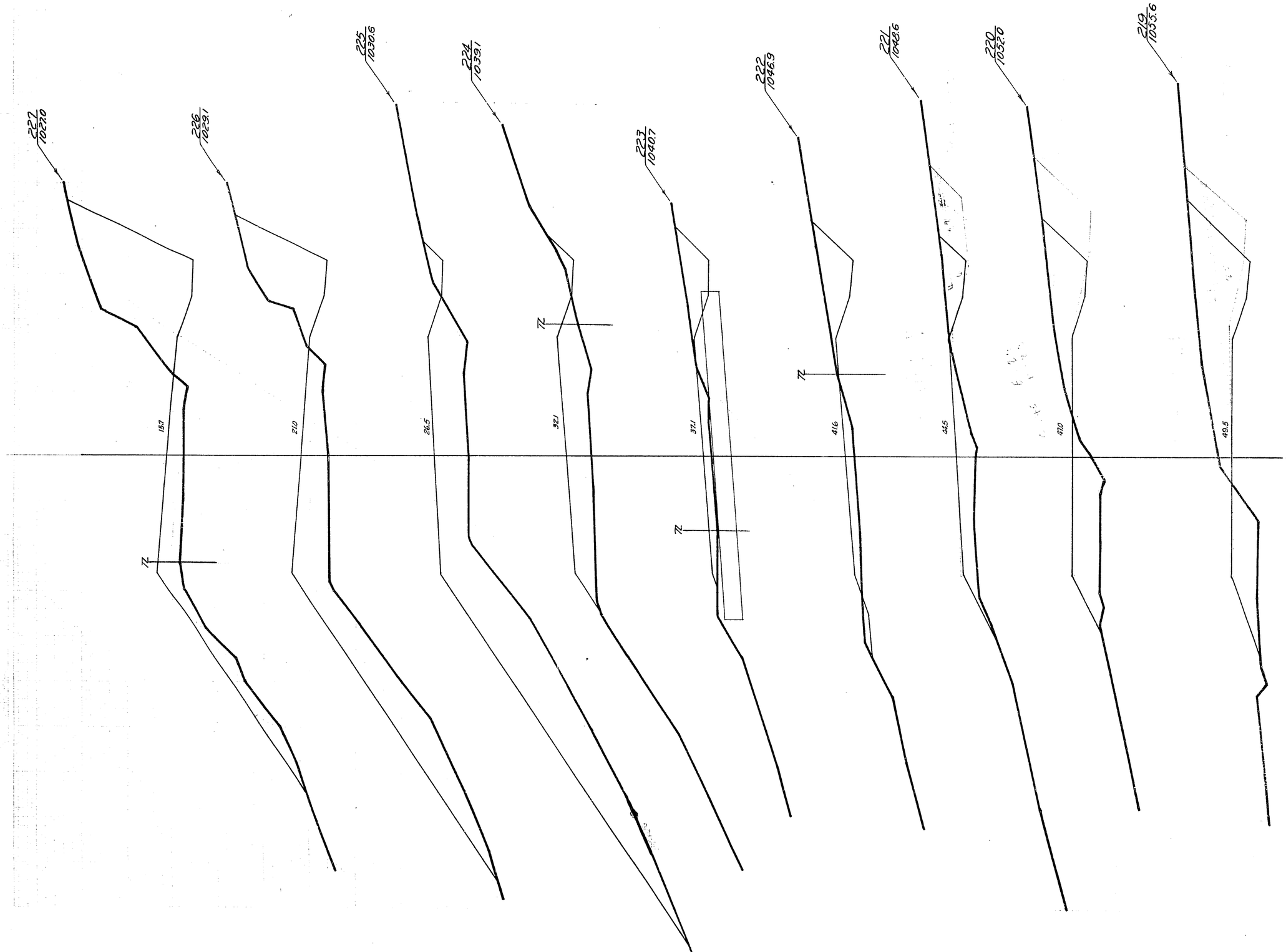

STATION	END AREA CUT EARTH	END AREA CUT ROCK	END AREA FILL	DISTANCE	YARDAGE CUT EARTH	YARDAGE CUT L. ROCK	YARDAGE CUT S. ROCK	YARDAGE CUT TOTAL	YARDAGE TOTAL FILL
218	120		14						
								415	94
219	104		37						
								285	169
220	50		54						
				100				126	178
221	18		42						
				101.5				100	115
222	35		19						
				97.0				106	63
223	24		16						
				91.0				48	169
224	5		84						
				102.4				20	704
225	6		287						
				100.2				137	869
226	68		181						
				102				369	483
227	127		75						
TOTAL								1606	2844

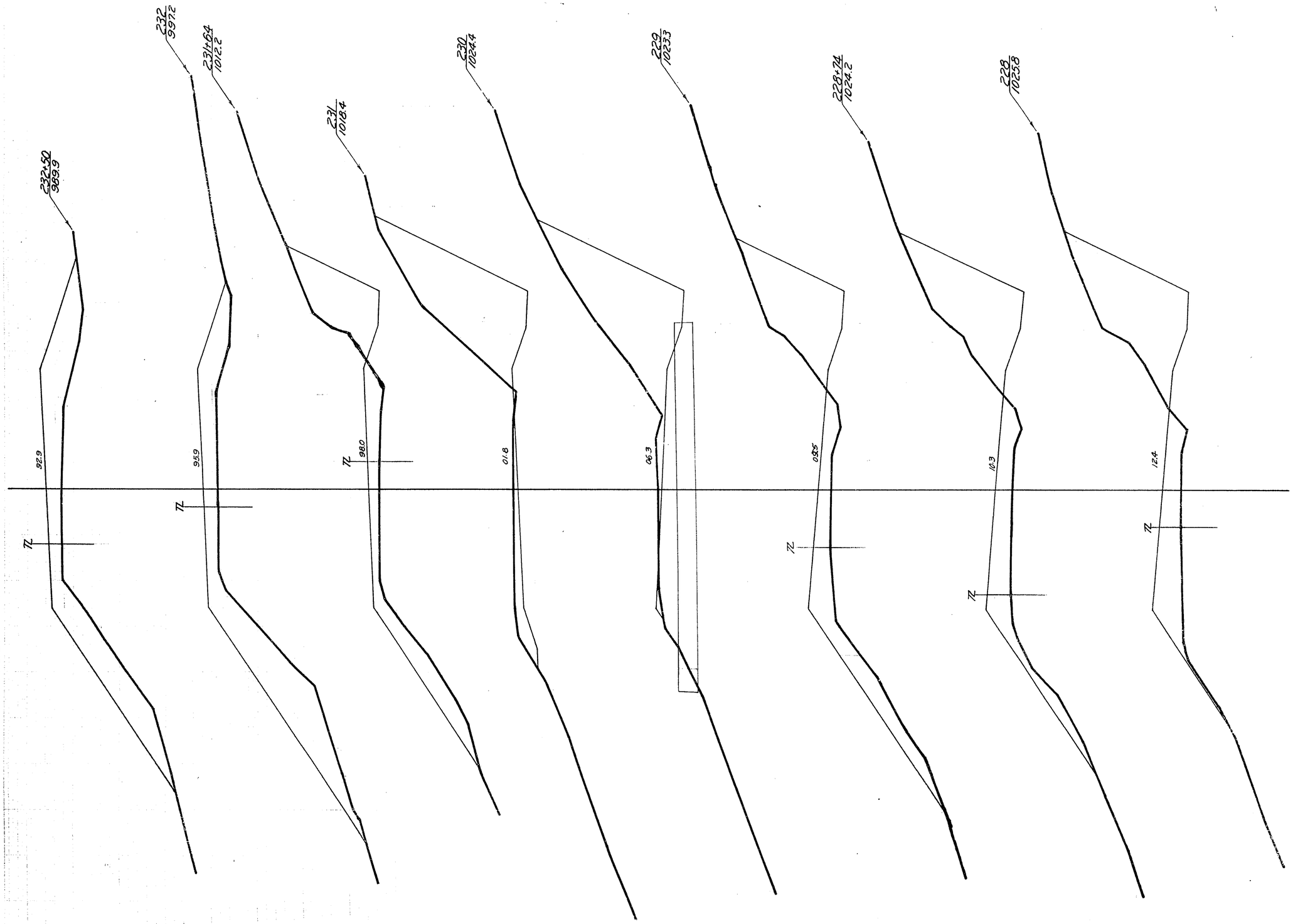

FED. ROAD DIST. NO.	STATE	STATE AID PROJ. NO.	SHEET NO.	TOTAL SHEETS
4	WISC.	9408	63	111

DIVISION JOB NO. 9408

STATION	END AREA CUT EARTH	END AREA CUT ROCK	END AREA FILL	DISTANCE	YARDAGE CUT EARTH	YARDAGE CUT L. ROCK	YARDAGE CUT S. ROCK	YARDAGE CUT TOTAL	YARDAGE TOTAL FILL
227	127		75						
				93.3				396	231
228	102		59						
				70.5				256	161
+ 74	94		65						
				26.7				87	69
229	82		75						
				101				404	143
230	134		1						
				100				511	2
231	142		0						
				63.7				231	76
+ 64	55		64						
				35.7				37	141
232	0		148						
				50.3				0	261
+ 50	0		132						
TOTAL								1921	

FED. ROAD DIST. NO. 4 | STATE WISC. | DIVISION JO

STATION	END AREA CUT EARTH	END AREA CUT ROCK	END AREA FILL	DISTANCE	YA CU EARTH	YA CU L. ROCK	YA CU S. ROCK	YA CU TOTAL	YA TOTAL
232 + 50	0		132						
				30				15	106
+79	25		59						
				20				37	33
233	75		30						
				50L				124	43
+ 50	59		16						
				50				167	30
234	121		15						
				50				252	43
+ 50	152		31						
				50				154	93
235	14		68						
				51L				19	130
+ 50	5		70						
				50				37	122
236	35		62						
TOTAL								805	600

FED. ROAD DIST. NO.	STATE	STATE AID PROJ. NO.	SHEET NO.	TOTAL SHEETS
4	WISC.	9408	64	111

DIVISION JOB NO. 9408

STATION	END AREA CUT EARTH	END AREA CUT ROCK	END AREA FILL	DISTANCE	YARDAGE CUT EARTH	YARDAGE CUT L. ROCK	YARDAGE CUT S. ROCK	YARDAGE CUT TOTAL	YARDAGE TOTAL FILL
232 + 50	0		132						
				30				15	106
+79	25		59						
				20				37	33
233	75		30						
				50L				124	43
+ 50	59		16						
				50				167	30
234	121		15						
				50				252	43
+ 50	152		31						
				50				154	93
235	14		68						
				51L				19	130
+ 50	5		70						
				50				37	122
236	35		62						
TOTAL								805	600

FED. ROAD DIST. NO.	STATE	STATE AID PROJ. NO.	SHEET NO.	TOTAL SHEETS
4	WISC.	9408	65	111

DIVISION JOB NO. 9408

STATION	END AREA CUT EARTH	END AREA CUT ROCK	END AREA FILL	DISTANCE	YARDAGE CUT EARTH	YARDAGE CUT L. ROCK	YARDAGE CUT S. ROCK	YARDAGE CUT TOTAL	YARDAGE TOTAL FILL
236	35		62						
				57				119	135
+ 62	78		66						
				34				74	87
237	41		71						
				100.1				106	213
238	16		44						
				102.5				37	180
239	4		51						
				82				9	267
240 + 11.3	2		125						
				58.5				35	161
241	30		23						
+70			0						
				104.9				380	30
242	166		0						
				100.9				478	4
243	90		2						
				15				48	0
+ 15	80		0						
TOTAL.								1286	1077

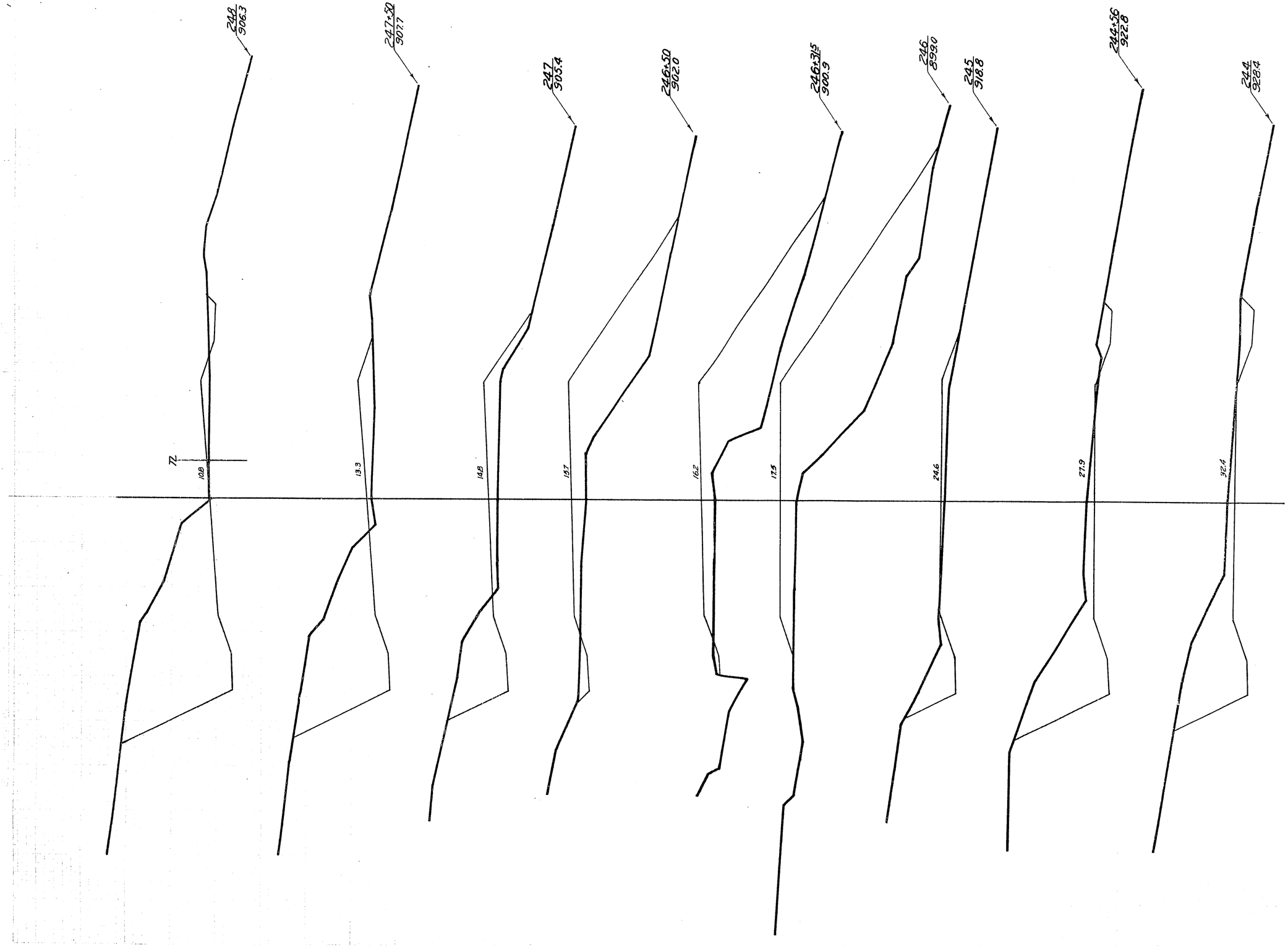

FED. ROAD DIST. NO.	STATE	STATE AID PROJ. NO.	SHEET NO.	TOTAL SHEETS
4	WISC.	9408	66	III

DIVISION JOB NO. 9408

STATION	END AREA CUT EARTH	END AREA CUT ROCK	END AREA FILL	DISTANCE	YARDAGE CUT EARTH	YARDAGE CUT L. ROCK	YARDAGE CUT S. ROCK	YARDAGE CUT TOTAL	YARDAGE TOTAL FILL
243 + 15	80		0						
				85				276	0
244	96		0						
				56				200	0
+ 56	96		0						
				44				98	9
245	24		11						
				100				44	485
246	0		251						
				31.5				2	235
+ 31.5	2		152						
				18.5				2	96
+ 50	6		129						
				50				52	152
247	49		34						
				50				165	54
+ 50	129		24						
				50				291	30
248	185		7						
TOTAL								1130	1061

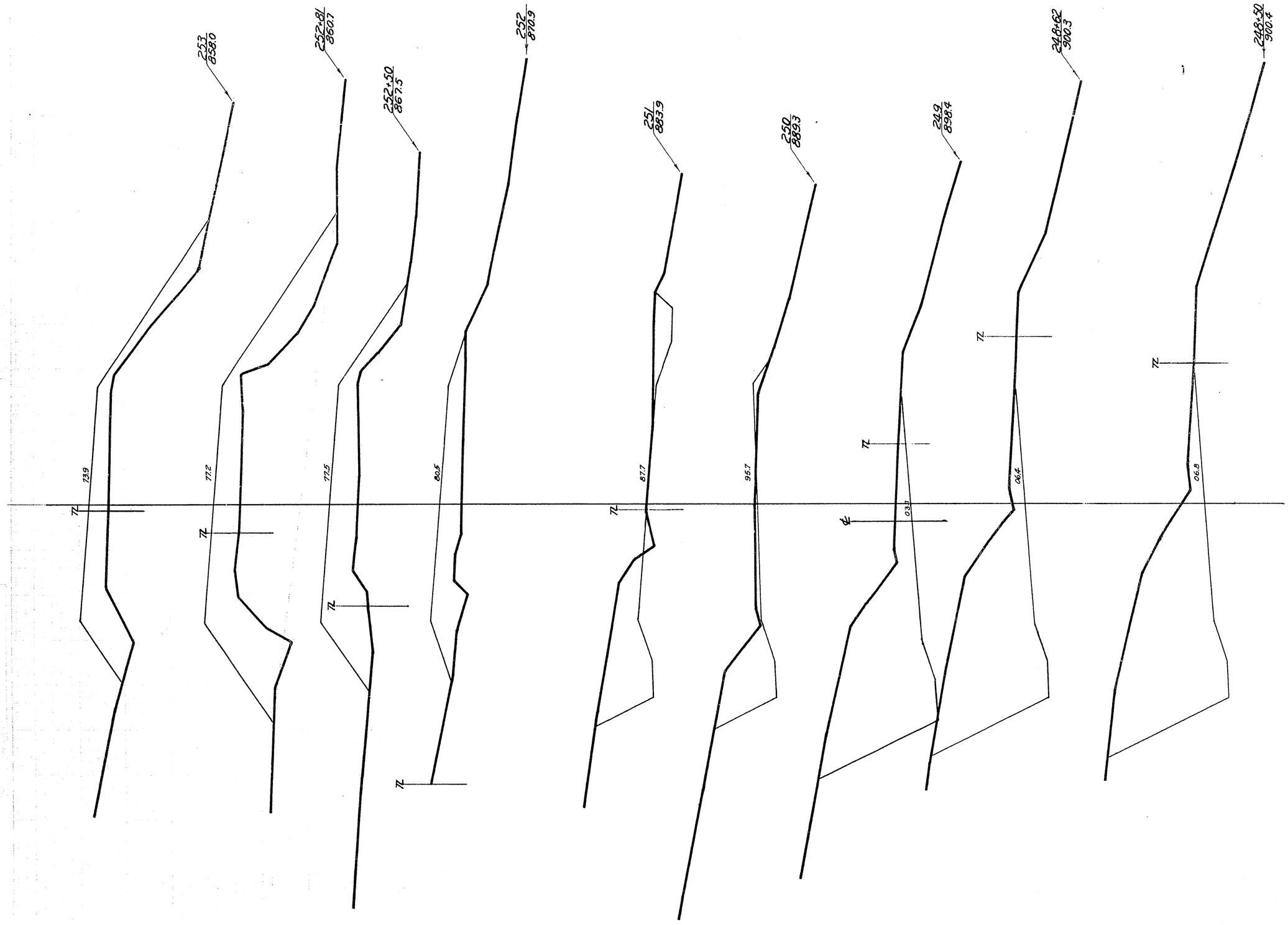

FED. ROAD DIST. NO.	STATE	STATE PROJ. NO.	SHEET NO.	TOTAL SHEETS
4	WISC.	9408	67	111

DIVISION JOB NO. 9408

STATION	END AREA CUT EARTH	END AREA CUT ROCK	FILL	DISTANCE	YARDAGE CUT EARTH	YARDAGE CUT L. ROCK	YARDAGE CUT S. ROCK	YARDAGE CUT TOTAL	TOTAL FILL
248	185		7						
				51.3				402	7
+ 50	238		0						
				06.6				56	0
+ 62	213		0						
				33.5				257	0
249	201		0						
				100.6				467	7
250	50		4						
				100				246	11
251	83		2						
								69	
+ 45	0			89.3				0	133
252	0		79						
				38				0	143
+ 50	0		123						
				32.2				0	183
+ 81	0		185						
				19.1				0	104
253	0		107						
TOTAL								1497	588

FED. ROAD DIST. NO.	STATE	STATE AID PROJ. NO.	SHEET NO.	TOTAL SHEETS
4	WISC.	9408	68	111

DIVISION JOB NO. 9408

STATION	END AREA CUT EARTH	END AREA CUT ROCK	END AREA FILL	DISTANCE	YARDAGE CUT EARTH	YARDAGE CUT L. ROCK	YARDAGE CUT S. ROCK	YARDAGE CUT TOTAL	YARDAGE TOTAL FILL
253	0		107						
				99'				0	233
+50	0							56	
254	75		20						
				66'				157	70
+ 68	52		37						
				30'				37	74
255	12		95						
				100'				22	1026
256	0		458						
+30	0							0	
				100'					856
257	148		1					193	
				34'				304	0
+42	331		0						
				53'				639	0
258	314		0						
				50'				493	28
+ 50	215		30						
				49'				317	126
259	130		108						
TOTAL								2218	2413

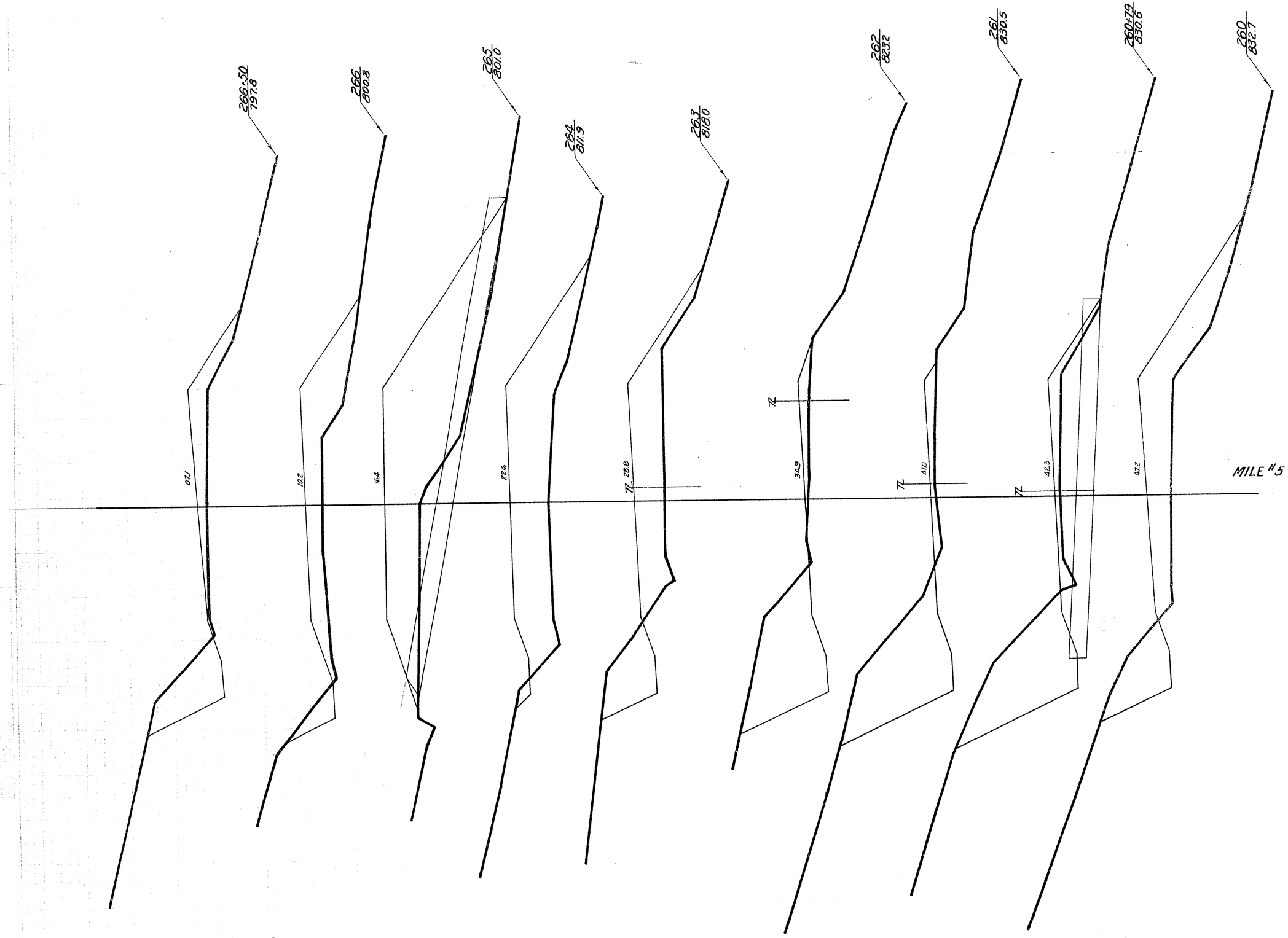

FED. ROAD DIST. NO.	STATE	STATE AID PROJ. NO.	SHEET NO.	TOTAL SHEETS
4	WISC.	9408	69	111

DIVISION JOB NO. 9408

STATION	END AREA CUT EARTH	END AREA CUT ROCK	END AREA FILL	DISTANCE	YARDAGE CUT EARTH	YARDAGE CUT L. ROCK	YARDAGE CUT S. ROCK	YARDAGE CUT TOTAL	YARDAGE TOTAL FILL
259	130		108						
				99				317	415
260	42		117						
				79				209	209
+ 79	101		26						
				209				81	17
261	110		18						
				99				381	59
262	98		14						
				99				252	217
263	39		104						
				100				76	529
264	2		181						
								2	515
+62	TOTALS			12604	11945				
								2	315
265	0		267						
				100				22	669
266	12		94						
				50				50	124
+ 50	42		40						
TOTAL								1392	3069

FED. ROAD DIST. NO.	STATE	STATE AID PROJ. NO.	SHEET NO.	TOTAL SHEETS
4	WISC.	9408	70	111

DIVISION JOB NO. 9408

STATION	END AREA CUT EARTH	END AREA CUT ROCK	END AREA FILL	DISTANCE	YARDAGE CUT EARTH	YARDAGE CUT L. ROCK	YARDAGE CUT S. ROCK	YARDAGE CUT TOTAL	YARDAGE TOTAL FILL
266 + 50	42		40						
				50				109	63
267	76		27						
				43.9				194	52
+ 50	135		29						
				48.5				233	59
268	125		38						
				48.5				220	83
+ 50	120		54						
				48.5				176	117
269	75		75						
				53.0				174	104
+ 53	102		31						
				47.0				172	61
270	95		39						
				100				369	159
271	104		47						
				100				270	235
272	42		80						
				69.5				57	181
+ 72	2		61						
TOTAL								1974	1174

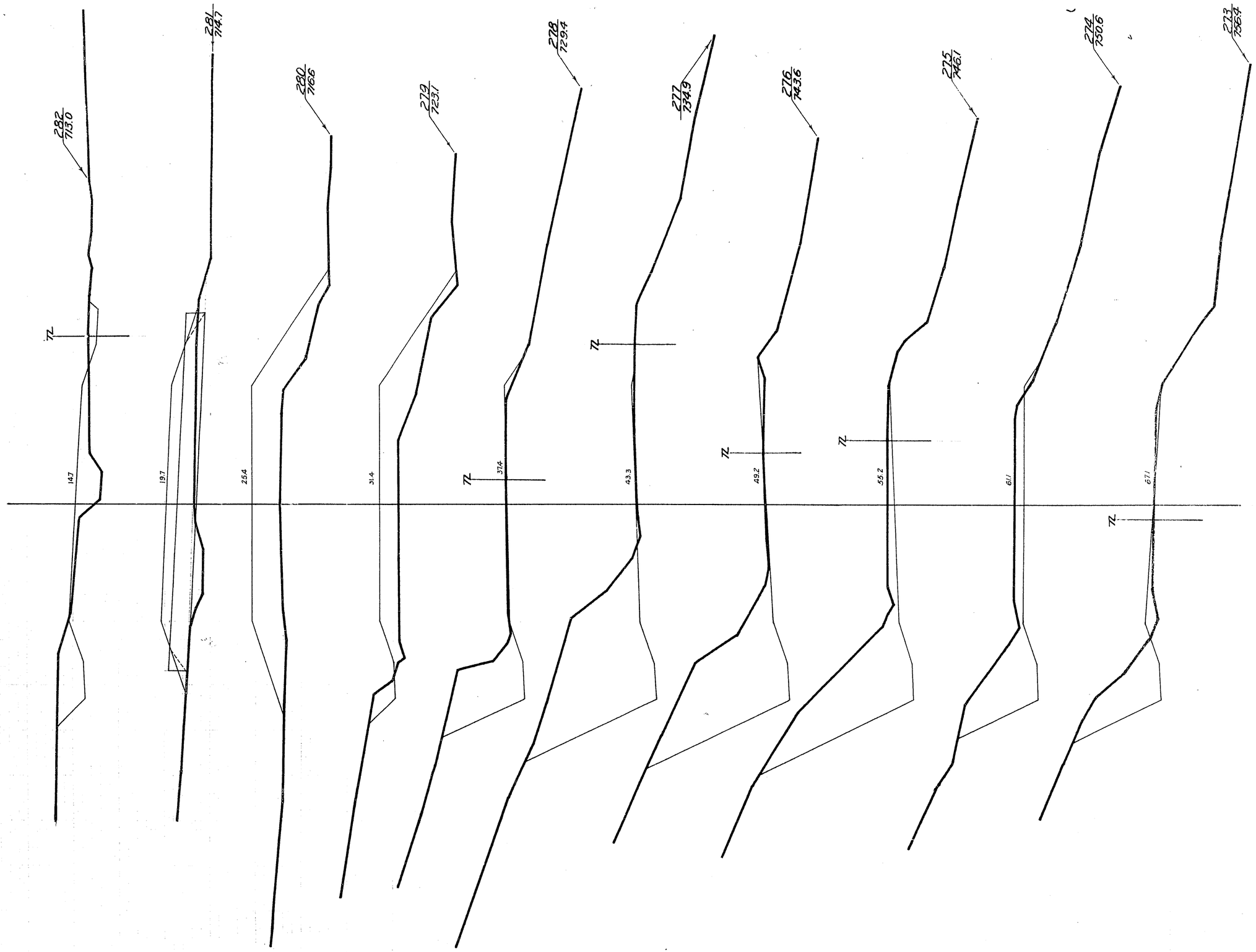

FED. ROAD DIST. NO.	STATE	STATE AID PROJ. NO.	SHEET NO.	TOTAL SHEETS
4	WISC.	9408	7	11

DIVISION JOB NO. 9408

STATION	END AREA CUT EARTH	END AREA CUT ROCK	END AREA FILL	DISTANCE	YARDAGE CUT EARTH	YARDAGE CUT L. ROCK	YARDAGE CUT S. ROCK	YARDAGE CUT TOTAL	YARDAGE TOTAL FILL
272 + 72	2		61						
				25.2				20	31
273	43		8						
				100.4				226	17
274	78		1						
				99.8				372	2
275	125		0						
				99.0				469	6
276	131		3						
				98.2				522	7
277	156		1						
				98.3				380	6
278	53		2						
				100.3				111	170
279	7		90						
				100				13	422
280	0		138						
				100				0	459
281	0		110						
				102.0				57	257
282	31		26						
TOTAL								2170	1377

FED. ROAD DIST. NO.	STATE	STATE AID PROJ. NO.	SHEET NO.	TOTAL SHEETS
4	WISC.	9408	72	111

DIVISION JOB NO. 9408

STATION	END AREA CUT EARTH	END AREA CUT ROCK	END AREA FILL	DISTANCE	YARDAGE CUT EARTH	YARDAGE CUT L. ROCK	YARDAGE CUT S. ROCK	YARDAGE CUT TOTAL	YARDAGE TOTAL FILL
282	31		26						
				100^2				85	91
283	15		23						
				100				61	83
284	18		22						
				$100.^3$				43	115
285	5		40						
				101^2				9	126
286	0		27						
				101^6				0	156
287	0		56						
				101^5				0	207
288	0		55						
				20				0	
+ 20	0								
				80				35	120
289	24		10						
				100^6				70	20
290	14		1						
				100				65	52
291	21		27						
TOTAL.								363	970



FED. ROAD DIST. NO.	STATE	AID PROJ. NO.	SHEET NO.
4	WISC.		

DIVISION JOB NO.

STATION	END AREA CUT EARTH	END AREA CUT ROCK	FILL	DISTANCE	YARDAGE CUT EARTH	YARDAGE CUT L. ROCK	YARDAGE CUT S. ROCK	YARDAGE CUT TOTAL	TOTAL
TOTAL.									

FED. ROAD DIST. NO.	STATE	AID PROJ. NO.	5
4	WISC.		

DIVISION JOB NO. ______

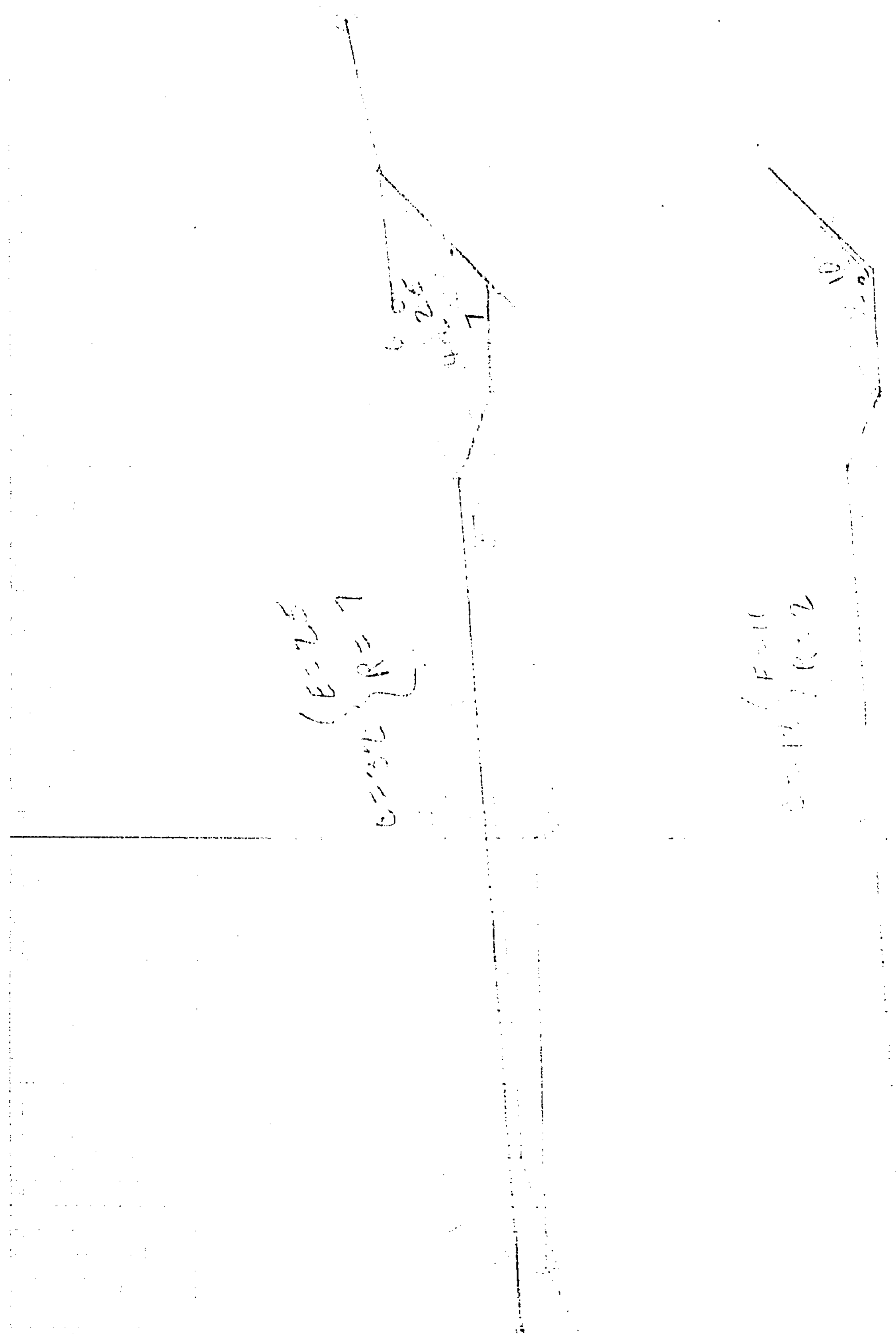

STATION	END AREA CUT EARTH	END AREA CUT ROCK	END AREA FILL	DISTANCE	YARDAGE CUT EARTH	YARDAGE CUT L. ROCK	YARDAGE CUT S. ROCK	YARDAGE CUT TOTAL	TOTAL FILL
TOTAL.									

FED. ROAD DIST. NO.	STATE	AID PROJ. NO.	SHEET NO.	TOTAL SHEETS
4	WISC.			

DIVISION JOB NO.



STATION	END AREA CUT EARTH	END AREA CUT ROCK	END AREA FILL	DISTANCE	YARDAGE CUT EARTH	YARDAGE CUT L. ROCK	YARDAGE CUT S. ROCK	YARDAGE CUT TOTAL	YARDAGE TOTAL FILL
TOTAL.									

FED. ROAD DIST. NO.	STATE	AID PROJ. NO.	SHEET NO.	TOTAL SHEETS
4	WISC.		/	

DIVISION JOB NO. ____________



STATION	END AREA			DISTANCE	YARDAGE				
	CUT				CUT				
	EARTH	ROCK	FILL		EARTH	L. ROCK	S. ROCK	TOTAL	TOTAL FILL
TOTAL.									

FED. ROAD DIST. NO.	STATE	AID PROJ. NO.	SHEET NO.	TOTAL SHEETS
4	WISC.			

DIVISION JOB NO. ______



STATION	END AREA CUT EARTH	END AREA CUT ROCK	END AREA FILL	DISTANCE	YARDAGE CUT EARTH	YARDAGE CUT L. ROCK	YARDAGE CUT S. ROCK	YARDAGE CUT TOTAL	YARDAGE TOTAL FILL
TOTAL.									



TOTAL																			STATION
																			END AREA — CUT — EARTH
																			END AREA — CUT — ROCK
																			END AREA — FILL
																			DISTANCE
																			YARDAGE — CUT — EARTH
																			YARDAGE — CUT — L. ROCK
																			YARDAGE — CUT — S. ROCK
																			YARDAGE — TOTAL
																			YARDAGE — TOTAL FILL

FED. ROAD DIST. NO. 4	STATE WISC.	PROJ. NO.	SHEET NO. 15	TOTAL SHEETS
DIVISION	JOB NO.			

FED. ROAD DIST. NO.	STATE	AID PROJ. NO.	SHEET NO.	TOTAL SHEETS
4	WISC.			

DIVISION JOB NO. ______

STATION	END AREA CUT EARTH	END AREA CUT ROCK	END AREA FILL	DISTANCE	YARDAGE CUT EARTH	YARDAGE CUT L. ROCK	YARDAGE CUT S. ROCK	YARDAGE CUT TOTAL	TOTAL FILL
TOTAL.									

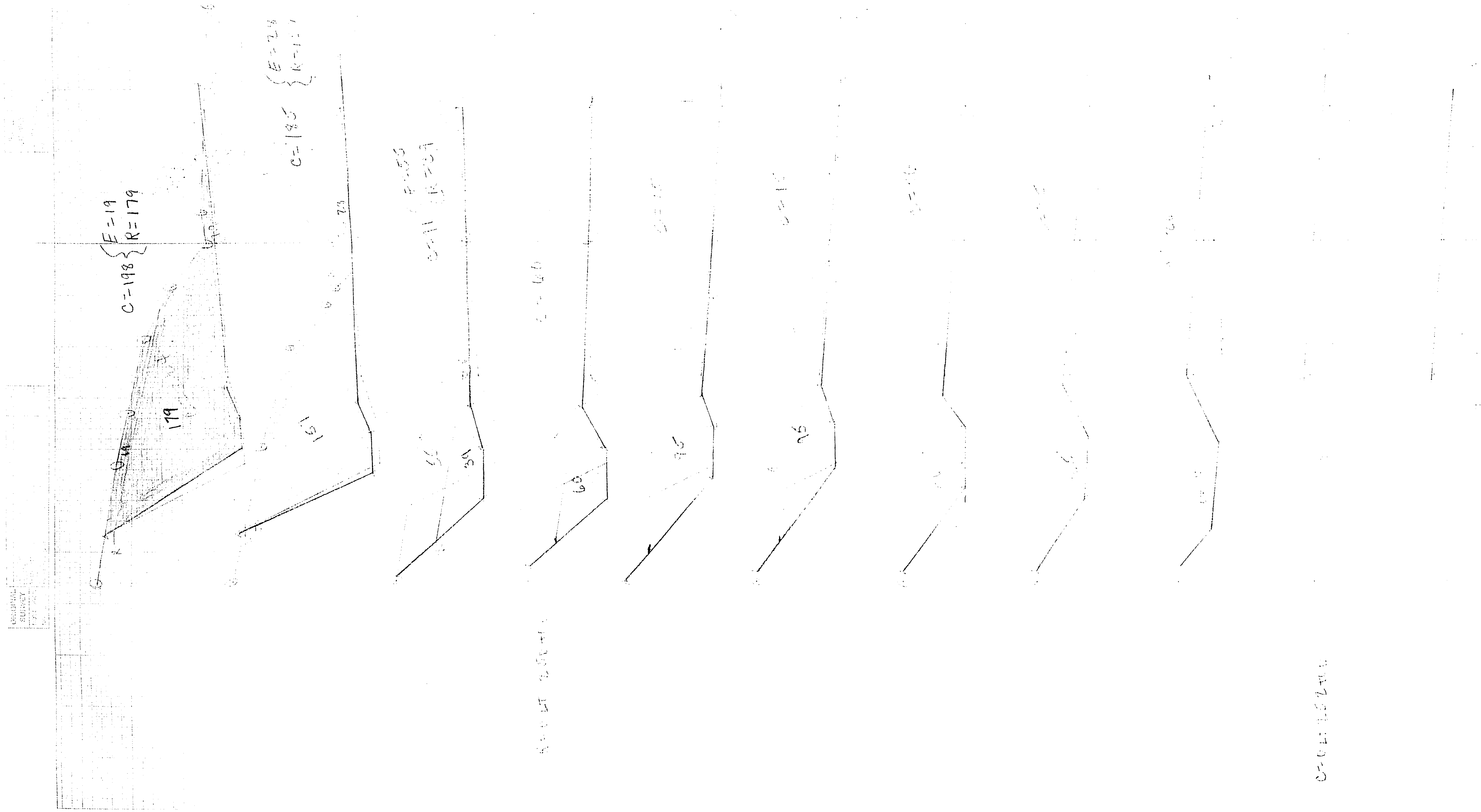

FED. ROAD DIST. NO.	STATE	AID PROJ. NO.	SHEET NO.	
4	WISC.			

DIVISION JOB NO.

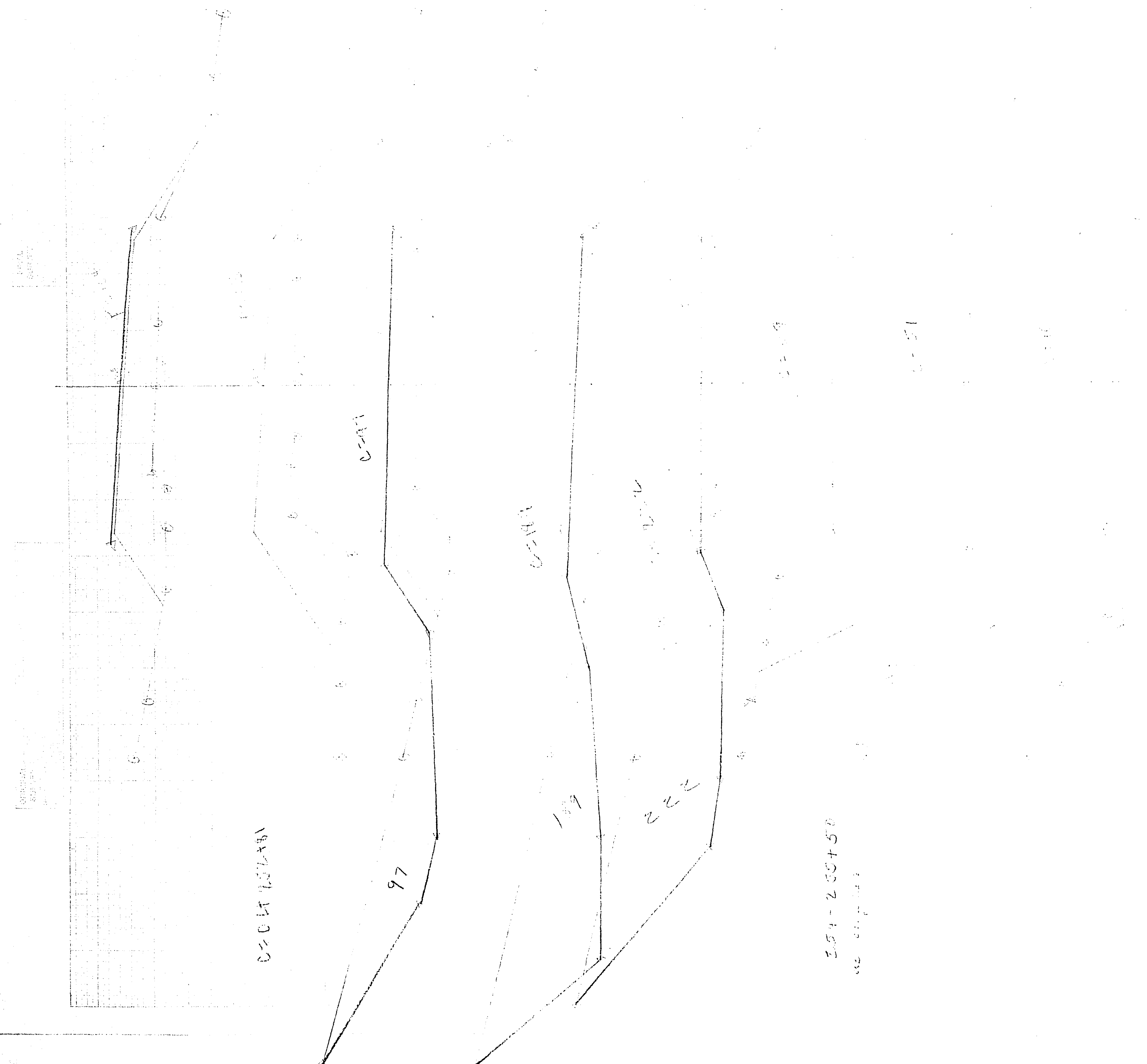

STATION	END AREA CUT EARTH	END AREA CUT ROCK	END AREA FILL	DISTANCE	YARDAGE CUT EARTH	YARDAGE CUT L. ROCK	YARDAGE CUT S. ROCK	YARDAGE CUT TOTAL	YARDAGE TOTAL FILL
TOTAL.									

FED. ROAD DIST. NO.	STATE	AID PROJ. NO.	SHEET NO.	TOTAL SHEETS
4	WISC.			

DIVISION JOB NO.



STATION	END AREA CUT EARTH	END AREA CUT ROCK	END AREA FILL	DISTANCE	YARDAGE CUT EARTH	YARDAGE CUT L. ROCK	YARDAGE CUT S. ROCK	YARDAGE CUT TOTAL	YARDAGE TOTAL FILL
TOTAL.									



TOTAL.																			STATION
																			EARTH (CUT)
																			ROCK (CUT)
																			FILL
																			DISTANCE
																			EARTH (CUT)
																			L. ROCK (CUT)
																			S. ROCK (CUT)
																			TOTAL (CUT)
																			TOTAL FILL

END AREA

YARDAGE

FED. ROAD DIST. NO.	STATE	AID PROJ. NO.	SHEET NO.	TOTAL SHEETS
4	WISC.		1	

DIVISION JOB NO.

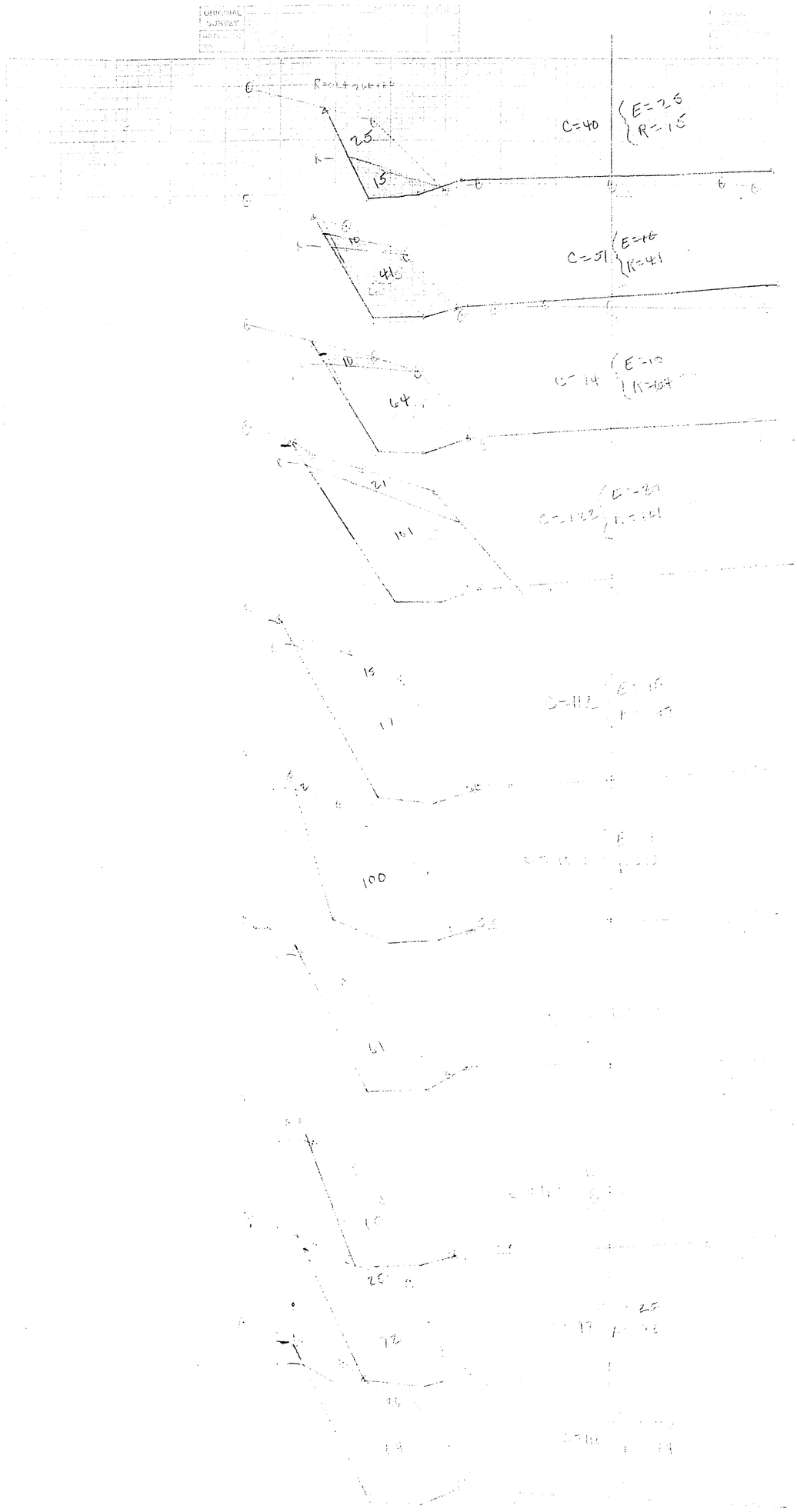

TOTAL.																			STATION
																			END AREA — CUT — EARTH
																			END AREA — CUT — ROCK
																			END AREA — FILL
																			DISTANCE
																			YARDAGE — CUT — EARTH
																			YARDAGE — CUT — L. ROCK
																			YARDAGE — CUT — S. ROCK
																			YARDAGE — CUT — TOTAL
																			YARDAGE — TOTAL FILL

FED. ROAD DIST. NO. 4	STATE WISC.	PROJ. NO.	AID	SHEET NO.	TOTAL SHEETS

DIVISION JOB NO.

FED. ROAD DIST. NO.	STATE	AID PROJ. NO.	SHEET NO.	TOTAL SHEETS
4	WISC.		[illegible]	

DIVISION JOB NO. ______

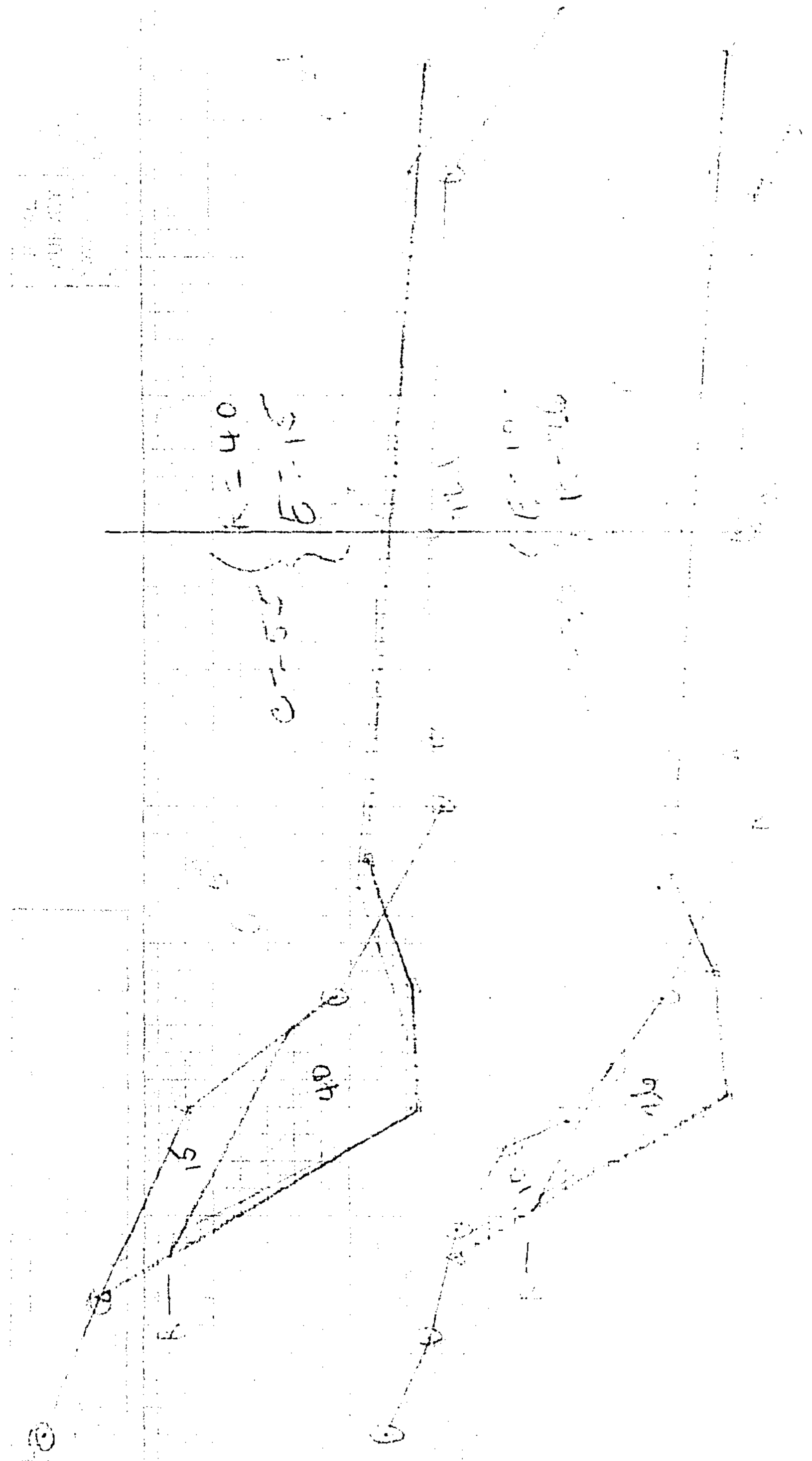

STATION	END AREA			DISTANCE	YARDAGE				
	CUT				CUT				TOTAL FILL
	EARTH	ROCK	FILL		EARTH	L. ROCK	S. ROCK	TOTAL	
TOTAL.									

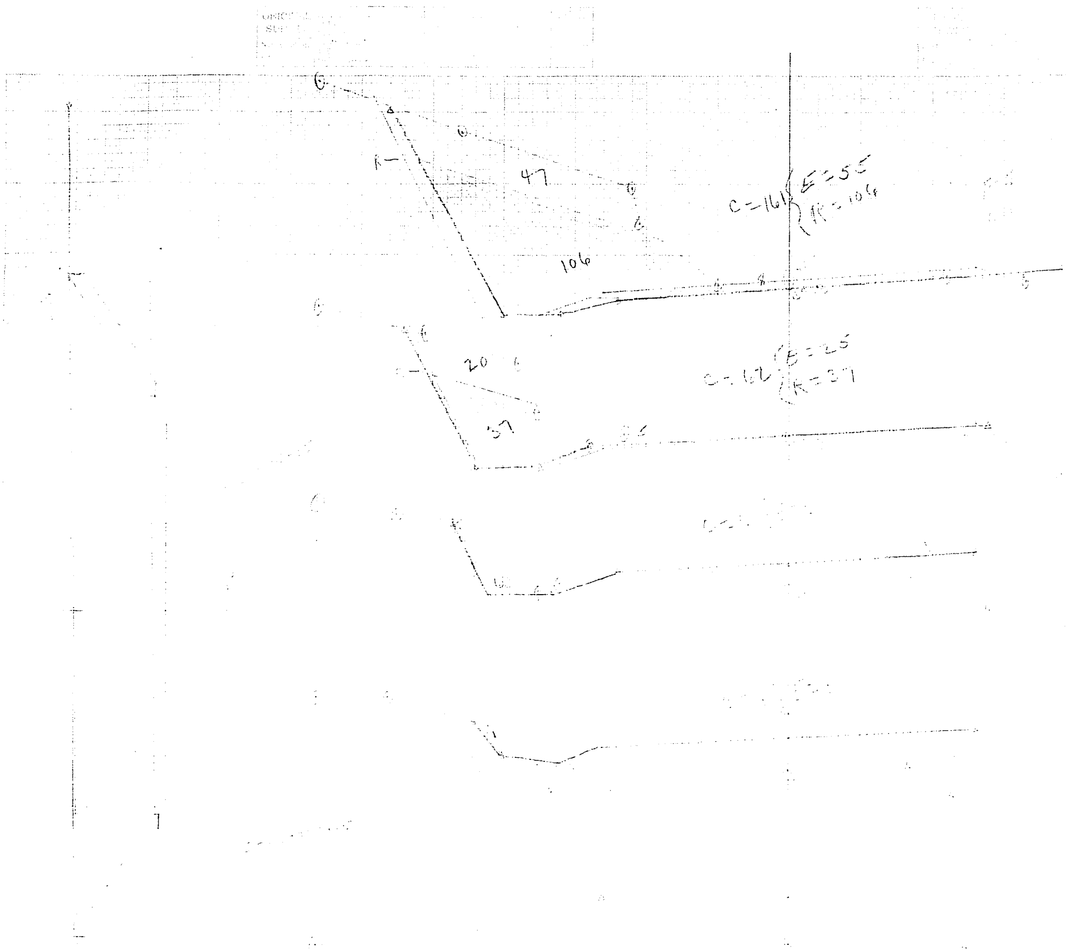

TOTAL.																		STATION		
																		EARTH	CUT	END AREA
																		ROCK		
																		FILL		
																		DISTANCE		
																		EARTH	CUT	YARDAGE
																		L. ROCK		
																		S. ROCK		
																		TOTAL		
																		TOTAL FILL		

FED. ROAD DIST. NO.	STATE	AID PROJ. NO.	SHEET NO.	TOTAL SHEETS
4	WISC.			

DIVISION JOB NO.

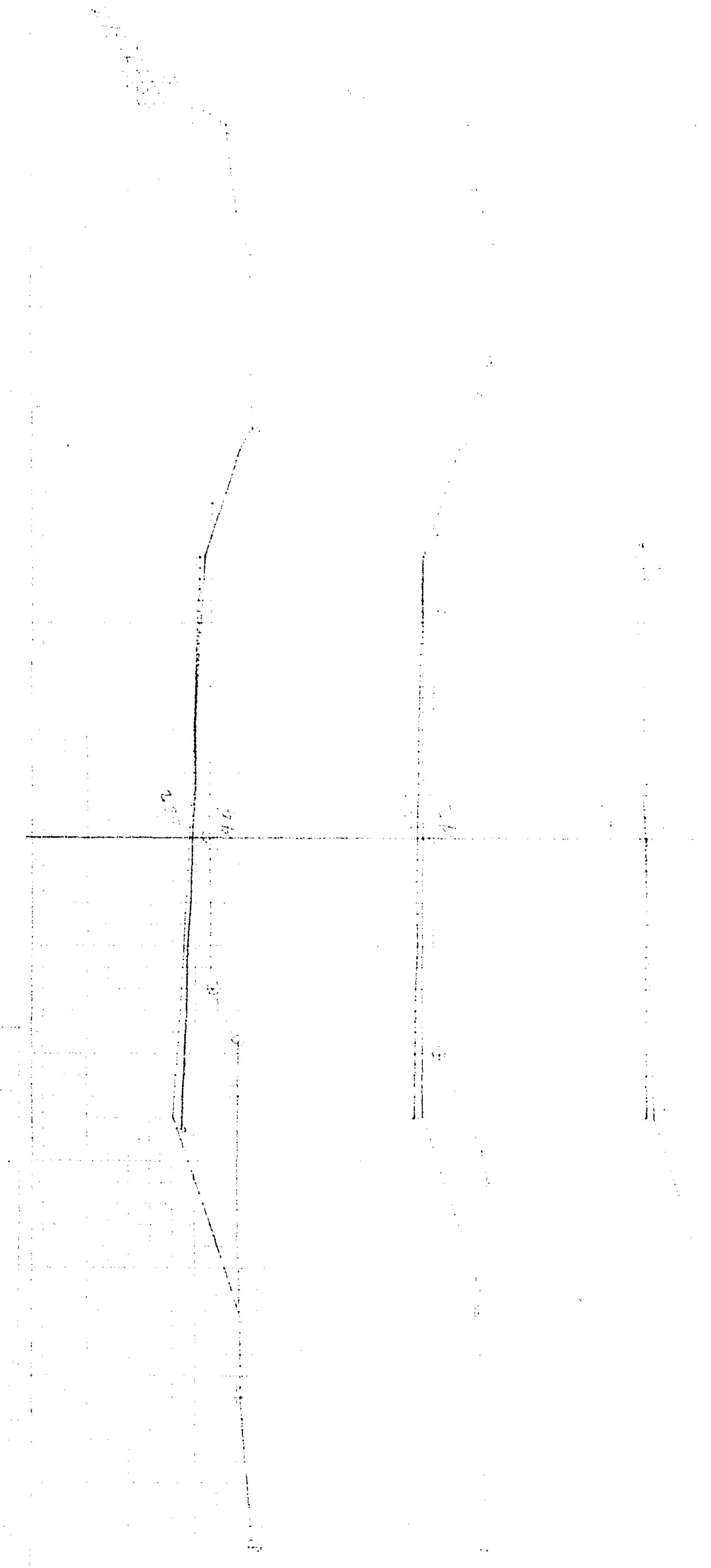

FED. ROAD DIST. NO.	STATE	AID PROJ. NO.	SHEET NO.	TOTAL SHEETS
4	WISC.			

DIVISION JOB NO. ______

STATION	END AREA			DISTANCE	YARDAGE				
	CUT				CUT				TOTAL FILL
	EARTH	ROCK	FILL		EARTH	L. ROCK	S. ROCK	TOTAL	
TOTAL.									

FED. ROAD DIST. NO.	STATE	AID PROJ. NO.	SHEET NO.	TOTAL SHEETS
4	WISC.		[illegible]	

DIVISION JOB NO. [illegible]



STATION	END AREA CUT EARTH	END AREA CUT ROCK	FILL	DISTANCE	YARDAGE CUT EARTH	YARDAGE CUT L. ROCK	YARDAGE CUT S. ROCK	YARDAGE CUT TOTAL	TOTAL FILL
TOTAL.									

FED. ROAD DIST. NO.	STATE	State-Aid PROJ. NO.	SHEET NO.	TOTAL SHEETS
4	WISC.	9408	73	III

DIVISION JOB NO. 9408

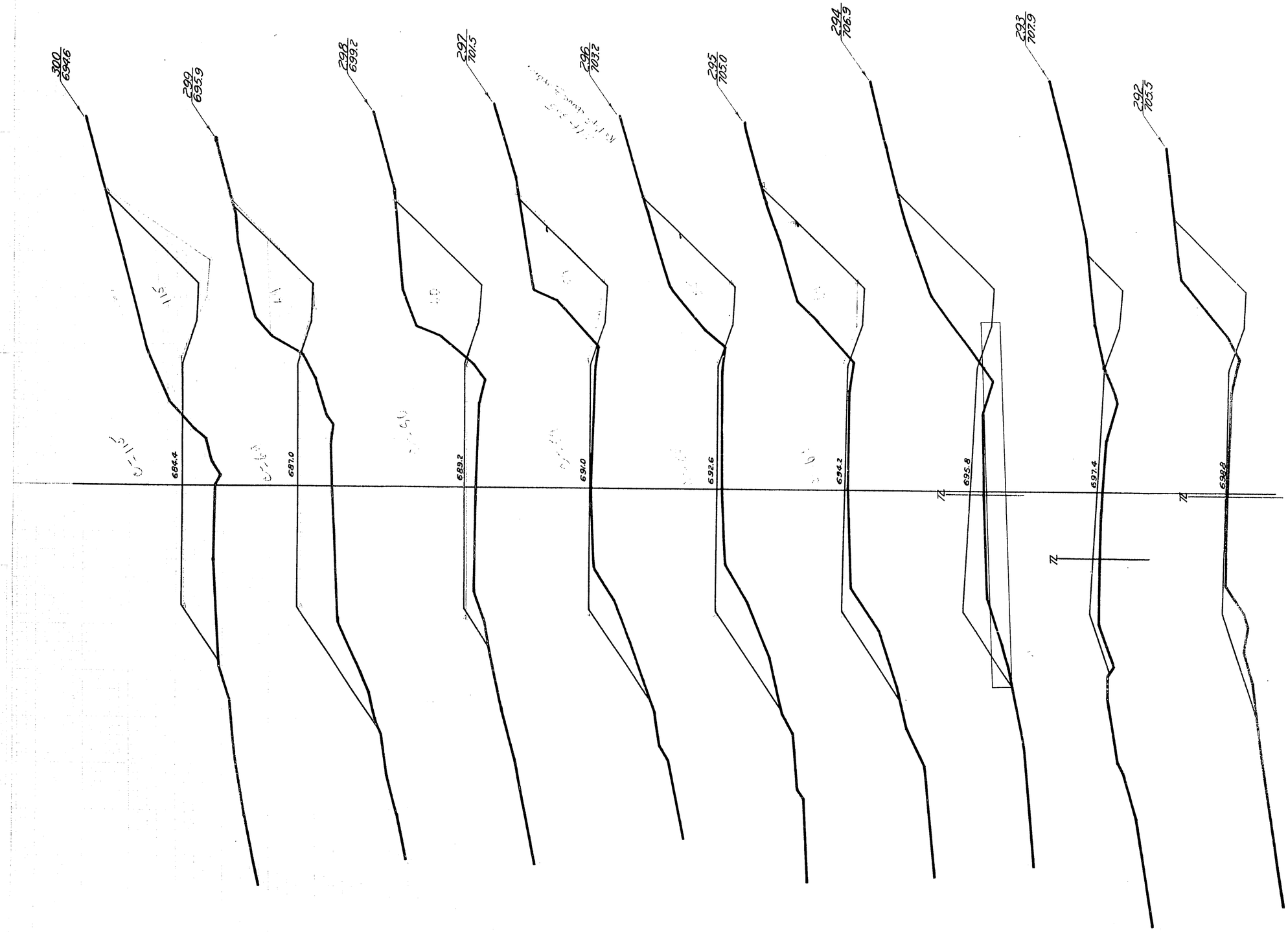

STATION	END AREA CUT EARTH	END AREA CUT ROCK	END AREA FILL	DISTANCE	YARDAGE CUT EARTH	YARDAGE CUT L. ROCK	YARDAGE CUT S. ROCK	YARDAGE CUT TOTAL	YARDAGE TOTAL FILL
291	21		27						
				100				122	87
292	45		20						
				99.5				128	78
293	24		22						
				99.5				172	141
294	69		54						
				100				261	156
295	72		30						
				100				248	141
296	62		46						
				100				230	141
297	62		30						
				100				265	124
298	81		37						
				100				276	289
299	68		119						
				100				311	354
300	100		72						
TOTAL								2013	1514

FED. ROAD DIST. NO.	STATE	State AID PROJ. NO.	SHEET NO.	TOTAL SHEETS
4	WISC.	9408	74	111

DIVISION JOB NO. 9408

STATION	END AREA CUT EARTH	END AREA CUT ROCK	END AREA FILL	DISTANCE	YARDAGE CUT EARTH	YARDAGE CUT L. ROCK	YARDAGE CUT S. ROCK	YARDAGE CUT TOTAL	YARDAGE TOTAL FILL
300	100		72						
				24^3				80	67
$+24^3$	76		78						
				75^2				202	165
301	68		40						
				100				359	81
302	126		4						
				100				604	7
303	200		0						
				100				409	46
304	21		25						
				25				9	63
+25	0		113						
				46				0	235
+71	0		163						
				29				0	152
305	0		121						
				100				13	265
306	7		22						
				100				30	83
307	9		23						
				67				11	137
+67	0		87						
				33				4	107
308	5		88						
TOTAL								1821	1408

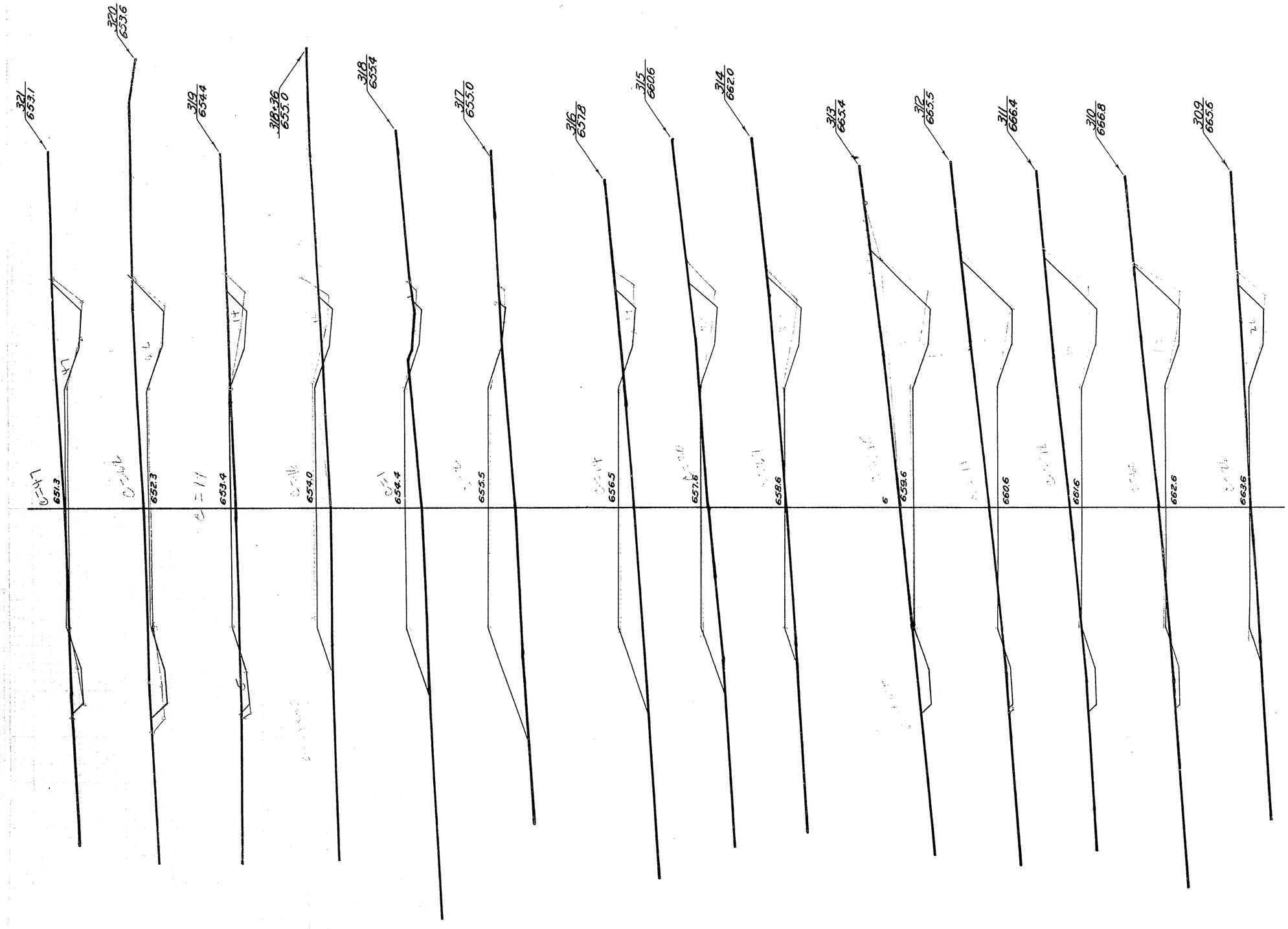

FED. ROAD DIST. NO.	STATE	State AID PROJ. NO.	SHEET NO.	TOTAL SHEETS
4	WISC.	9408	75	111

DIVISION JOB NO. 9408

STATION	END AREA CUT EARTH	END AREA CUT ROCK	END AREA FILL	DISTANCE	YARDAGE CUT EARTH	YARDAGE CUT L. ROCK	YARDAGE CUT S. ROCK	YARDAGE CUT TOTAL	YARDAGE TOTAL FILL
308	5		88						
				100				50	183
309	22		11						
				100				161	20
310	65		0						
				100				287	2
311	90		0						
				100				304	4
312	74		2						
				100				337	4
313	108		0						
				100				257	24
314	31		13						
				100				93	80
315	19		30						
				100				56	165
316	11		59						
				100				22	293
317	1		99						
				100				13	285
318	6		55						
				36				7	67
+36	6		44						
				64				28	70
319	17		15						
				100				139	28
320	58		0						
				100				183	0
321	41		0						
TOTAL								1937	1225

FED. ROAD DIST. NO.	STATE	State AID PROJ. NO.	SHEET NO.	TOTAL SHEETS
4	WISC.	9408	110	111

DIVISION JOB NO. 9408

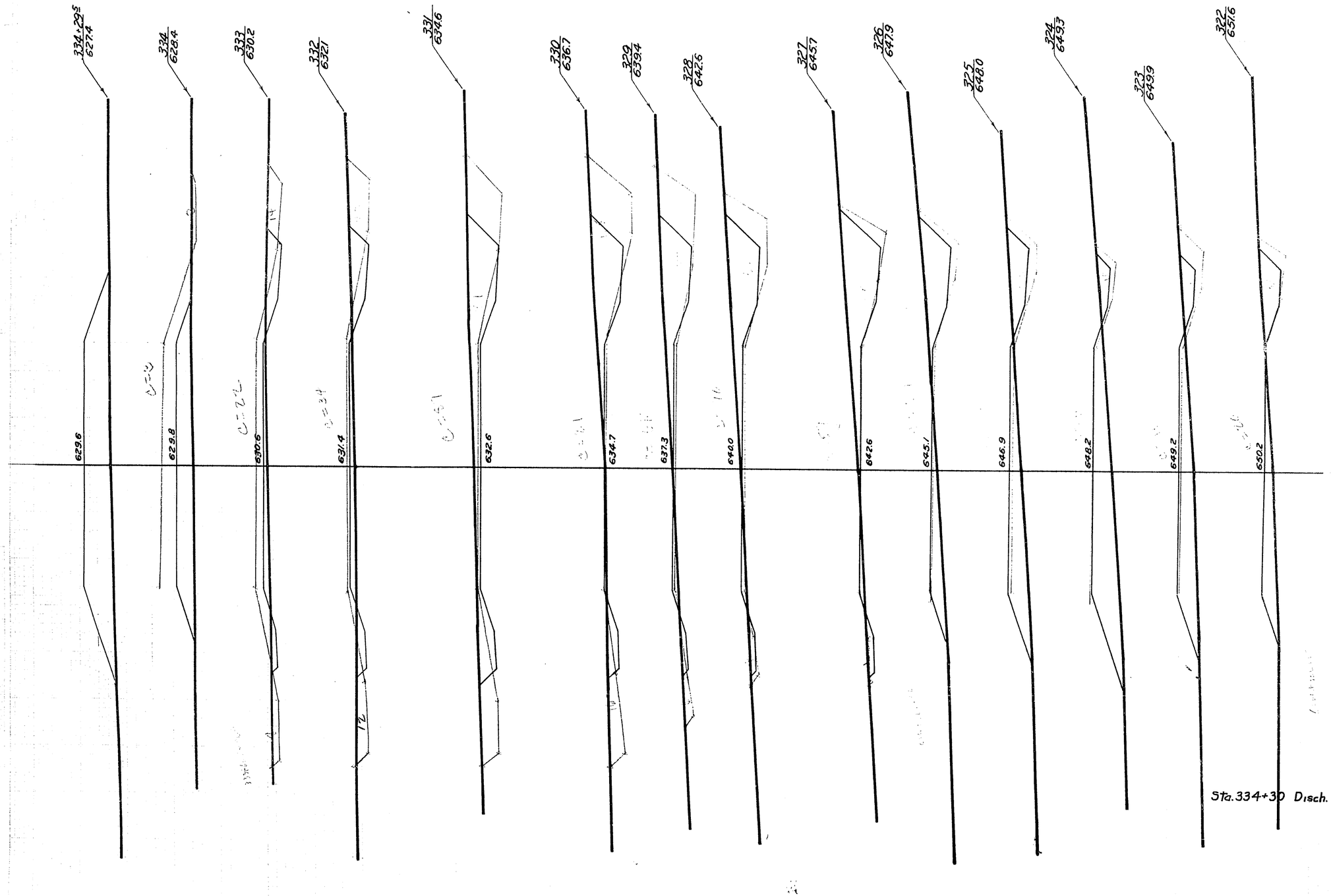

STATION	END AREA CUT EARTH	END AREA CUT ROCK	END AREA FILL	DISTANCE	YARDAGE CUT EARTH	YARDAGE CUT L. ROCK	YARDAGE CUT S. ROCK	YARDAGE CUT TOTAL	YARDAGE TOTAL FILL
321	41		0						
				100				104	52
322	15		28						
				100				41	143
323	7		49						
				100				24	219
324	6		69						
MILE NO. 6 TOTALS				100	10,426		9,127		
325	13		38					35	198
				100				65	109
326	20		21						
				100				122	46
327	46		4						
				100				157	13
328	39		3						
				100				148	13
329	41		4						
				100				157	11
330	44		2						
				100				207	4
331	68		0						
				100				163	24
332	20		13						
				100				69	44
333	17		11						
				100				31	126
334	0		57						
				29.5				0	87
+29.5	0		102						
								165	
TOTAL								1484	1089

FED. ROAD DIST. NO.	STATE	STATE AID PROJ. NO.	SHEET NO.	TOTAL SHEETS
4	WISC.	9408	72	111

DIVISION JOB NO. 9408

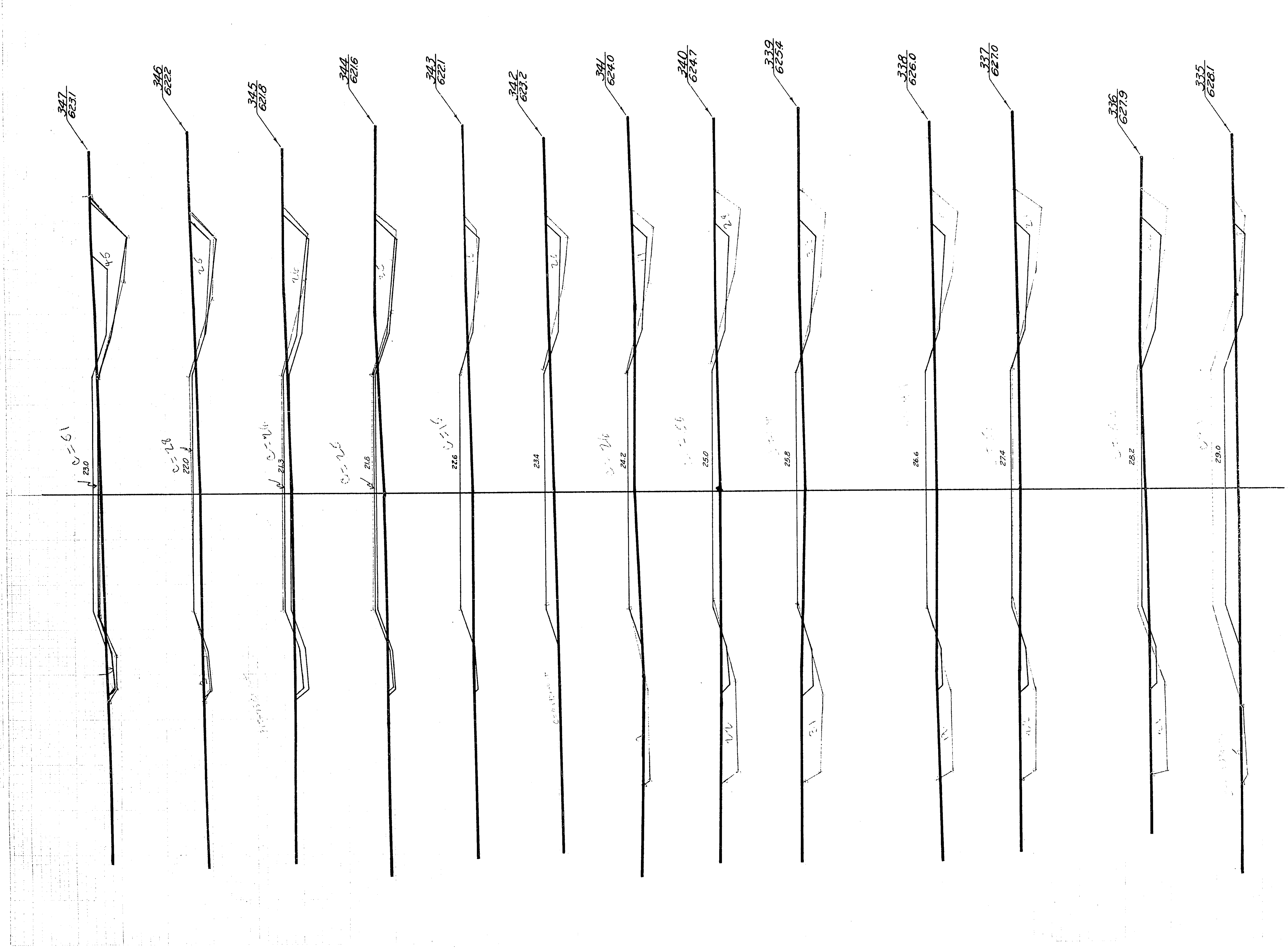

STATION	END AREA CUT EARTH	END AREA CUT ROCK	END AREA FILL	DISTANCE	YARDAGE CUT EARTH	YARDAGE CUT L. ROCK	YARDAGE CUT S. ROCK	YARDAGE TOTAL	TOTAL FILL
334 + 29^5	0		102						
				70^5				15	194
335	11		47						
								76	107
336	30		11						
								87	74
337	17		29						
								59	109
338	15		30						
								72	94
339	24		21						
								80	76
340	19		20						
								59	83
341	13		25						
								57	102
342	18		30						
								61	128
343	15		39						
								72	122
344	24		27						
								100	87
345	30		20						
								115	74
346	32		20						
								148	57
347	48		11						
TOTAL.								[illegible]	[illegible]

FED. ROAD DIST. NO.	STATE	State AID PROJ. NO.	SHEET NO.	TOTAL SHEETS
4	WISC.	9408	78	111

DIVISION JOB NO. 9408

STATION	END AREA CUT EARTH	END AREA CUT ROCK	END AREA FILL	DISTANCE	YARDAGE CUT EARTH	YARDAGE CUT L. ROCK	YARDAGE CUT S. ROCK	YARDAGE CUT TOTAL	YARDAGE TOTAL FILL
347	48		11						
								202	31
348	61		7						
				57				172	46
+57	102		37						
				21				43	89
+78	8		194						
				22				35	93
349 + 50	80		34						
								281	31
350	72		0						
+40			0						0
								176	44
351	23		40						
+30				43.9				59	22
+43.9	49		0						0
+65				56.1				69	11
352	17		17						
TOTAL								1037	367

FED. ROAD DIST. NO.	STATE	State AID PROJ. NO.	SHEET NO.	TOTAL SHEETS
4	WISC.	9408	79	111

DIVISION JOB NO. 9408

STATION	END AREA CUT EARTH	END AREA CUT ROCK	END AREA FILL	DISTANCE	YARDAGE CUT EARTH	YARDAGE CUT L. ROCK	YARDAGE CUT S. ROCK	YARDAGE CUT TOTAL	YARDAGE TOTAL FILL
352	17		17						
								57	119
353	14		47						
								63	181
354	20		51						
								94	131
355	31		20						
								122	57
356	35		11						
				54'				67	30
+54'	31		18						
				45'				48	41
357	26		30						
								65	172
358	9		63						
								37	280
359	11		88						
								100	185
360	43		12						
TOTAL								653	1196

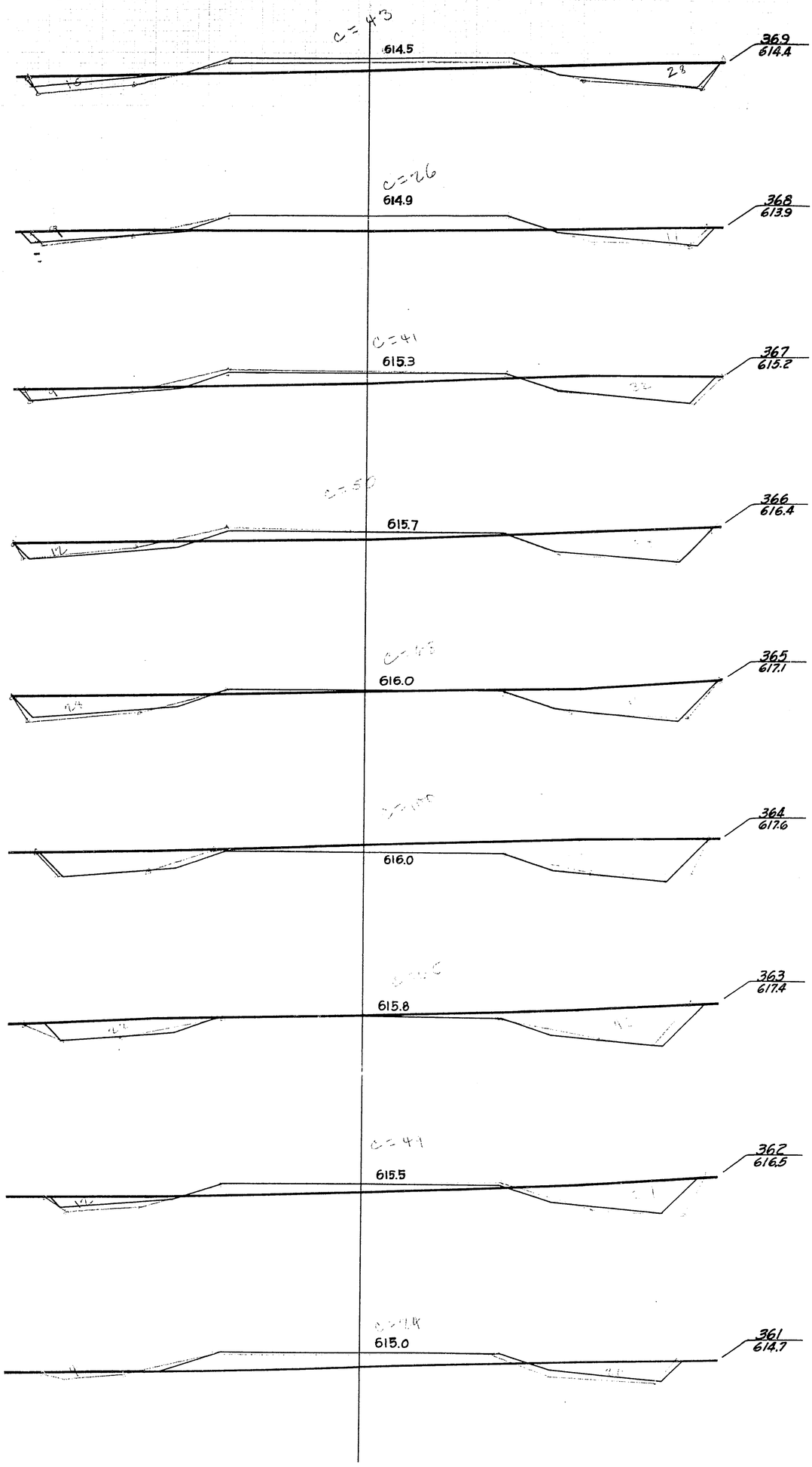

TOTAL									369	368	367	366	365	364	363	362	361	360	STATION			
									34	23	39	54	64	100	70	41	18	43	EARTH	CUT	END AREA	
																			ROCK			
									35	42	30	18	3	0	0	21	42	12	FILL			
																			DISTANCE			
																			EARTH	CUT	YARDAGE	
																			L. ROCK			
																			S. ROCK			
1659										106	115	172	219	304	315	206	109	113	TOTAL			
666										143	133	89	39	6	0	39	117	100	TOTAL FILL			

FED. ROAD DIST. NO.	STATE	STH/FEDERAL PROJ. NO.	SHEET NO.	TOTAL SHEETS
4	WISC.	9408	80	111
DIVISION	JOB NO.	9408		

FED. ROAD DIST. NO.	STATE	State AID PROJ. NO.	SHEET NO.	TOTAL SHEETS
4	WISC.	9408	81	111

DIVISION JOB NO. 9408

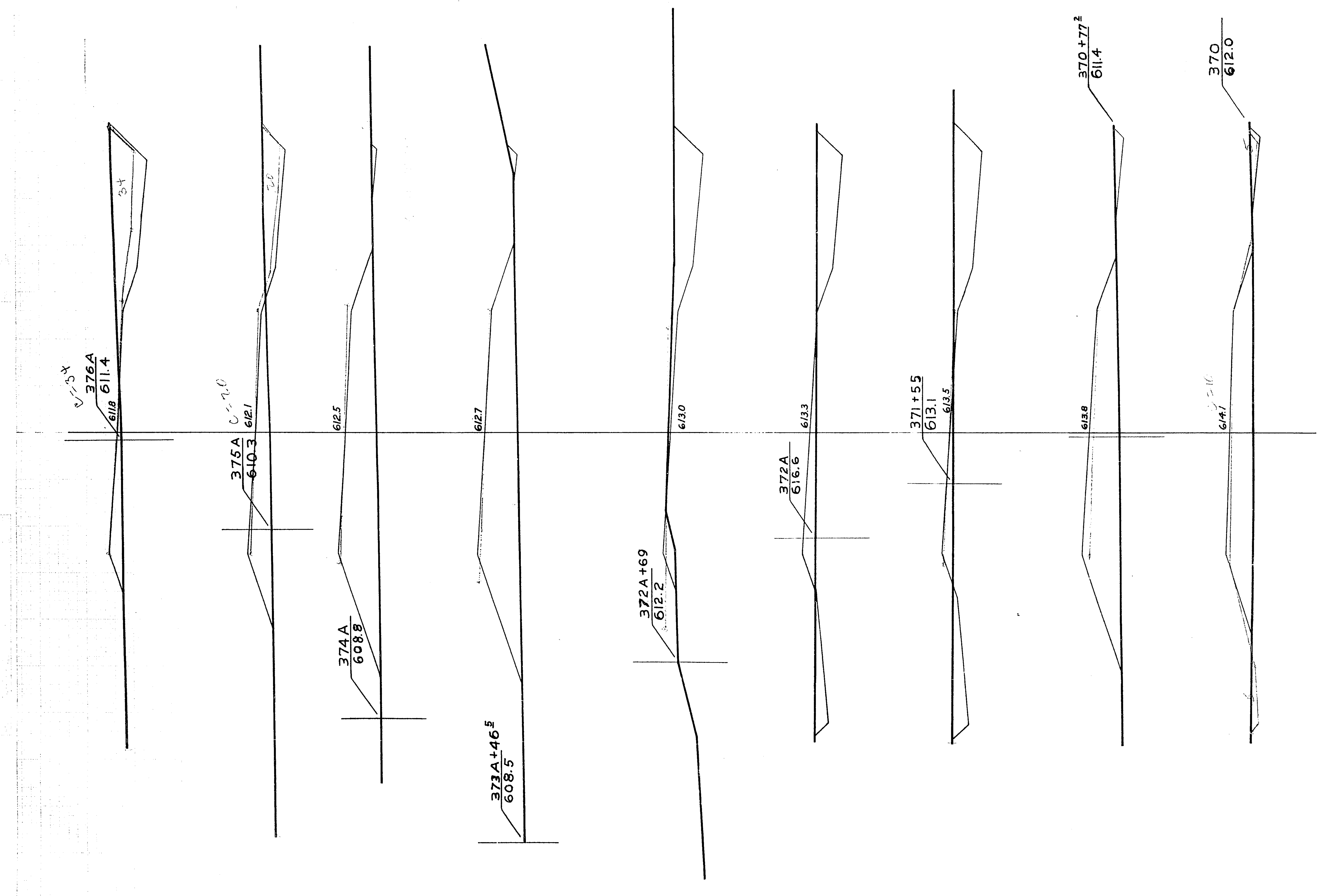

STATION	END AREA CUT EARTH	END AREA CUT ROCK	END AREA FILL	DISTANCE	YARDAGE CUT EARTH	YARDAGE CUT L.ROCK	YARDAGE CUT S.ROCK	YARDAGE TOTAL	YARDAGE TOTAL FILL
369	34		35						
				100				72	226
370	5		87						
				77²				15	285
+77	5		113						
				78				100	181
371+55	64		12						
				45				93	28
372	46		20						
				70²				126	35
+69	51		7						
				67⁴				67	174
373+46⁵	2		132						
				41⁹				2	200
374	1		126						
				102'				54	339
375	28		53						
				100⁵				152	130
376	54		17						
TOTAL.								681	1598

FED. ROAD DIST. NO.	STATE	State AID PROJ. NO.	SHEET NO.	TOTAL SHEETS
4	WISC.	9408	82	111

DIVISION JOB NO. 9408

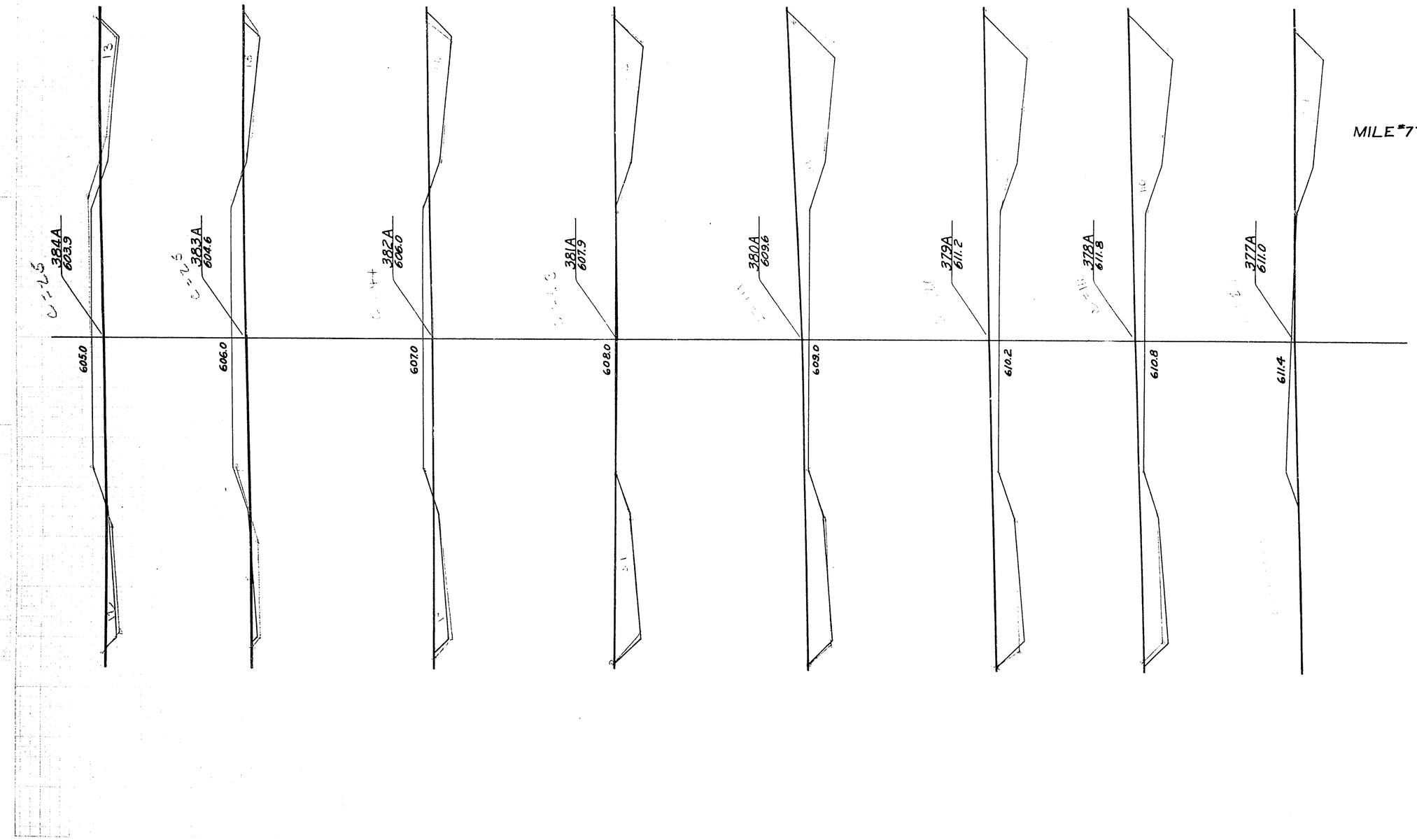

STATION	END AREA CUT EARTH	END AREA CUT ROCK	END AREA FILL	DISTANCE	YARDAGE CUT EARTH	YARDAGE CUT L. ROCK	YARDAGE CUT S. ROCK	YARDAGE CUT TOTAL	YARDAGE TOTAL FILL
376	54		17						
								170	56
377	38		13						
								283	24
378	115		0						
								435	0
379	120		0						
MILE #7 TOTALS	29		7,360		5,889			126	0
380	115		0					309	0
								333	2
381	65		1						
								194	48
382	40		25						
								102	133
383	15		47						
								76	154
384	26		36						
TOTAL								2028	417

FED. ROAD DIST. NO.	STATE	State AID PROJ. NO.	SHEET NO.	TOTAL SHEETS
4	WISC.	9408	83	111

DIVISION JOB NO. 9408

STATION	END AREA CUT EARTH	END AREA CUT ROCK	END AREA FILL	DISTANCE	YARDAGE CUT EARTH	YARDAGE CUT L. ROCK	YARDAGE CUT S. ROCK	YARDAGE CUT TOTAL	YARDAGE TOTAL FILL
384	26		36						
								115	98
385	36		17						
								131	100
386	35		37						
								241	69
387	95		0						
								176	219
388	0		118						
								0	400
389	0		98						
								0	333
390	0		82						
								111	157
391	60		3						
								374	6
392	142		0						
TOTAL								1148	1382

FED. ROAD DIST. NO.	STATE	State AID PROJ. NO.	SHEET NO.	TOTAL SHEETS
4	WISC.	9408	84	111

DIVISION JOB NO. 9408

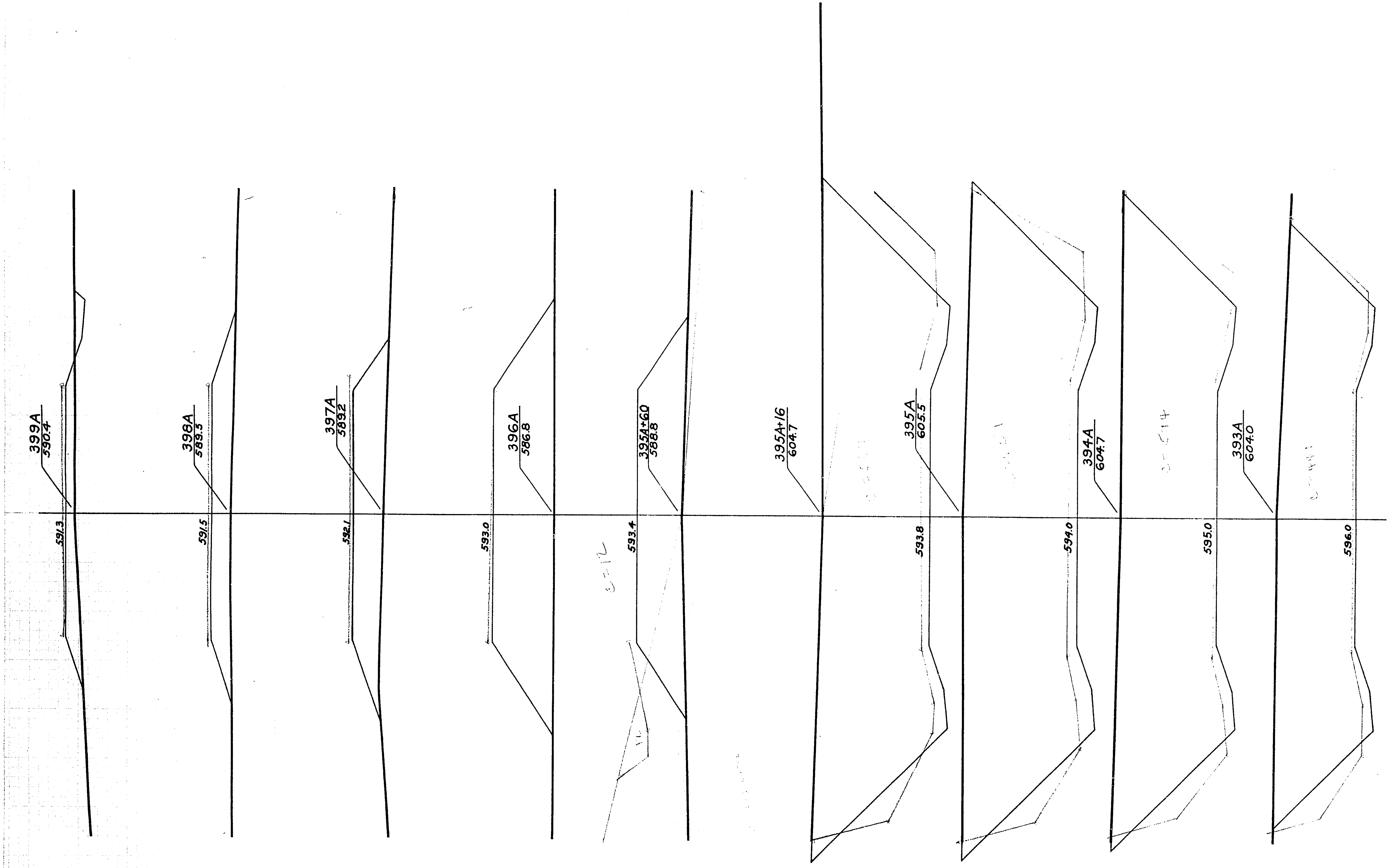

STATION	END AREA CUT EARTH	END AREA CUT ROCK	FILL	DISTANCE	YARDAGE CUT EARTH	YARDAGE CUT L. ROCK	YARDAGE CUT S. ROCK	YARDAGE CUT TOTAL	TOTAL FILL
392	142		0						
								1081	0
393	442		0						
								1891	0
394	579		0						
								2332	0
395	680		0						
				16				398	0
+16	662		0						
				44				785	135
+60	0		165						
+80	0			40				0	285
396	0		220						
								0	589
397	0		98						
								0	311
398	0		70						
								9	193
399	5		34						
TOTAL								6496	1513

FED. ROAD DIST. NO.	STATE	State AID PROJ. NO.	SHEET NO.	TOTAL SHEETS
4	WISC.	9408	85	111

DIVISION JOB NO. 9408

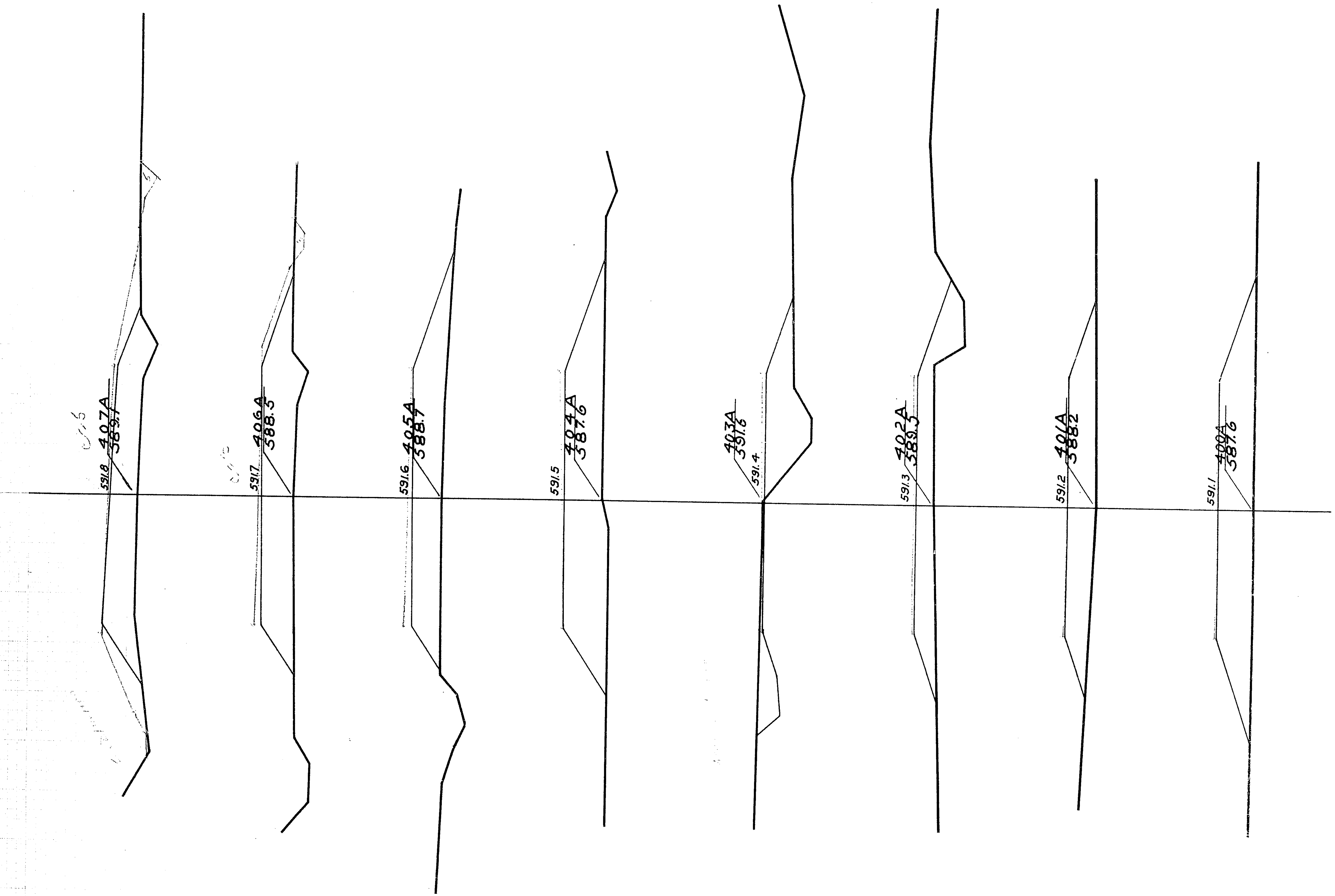

STATION	END AREA CUT EARTH	END AREA CUT ROCK	END AREA FILL	DISTANCE	YARDAGE CUT EARTH	YARDAGE CUT L. ROCK	YARDAGE CUT S. ROCK	YARDAGE CUT TOTAL	YARDAGE TOTAL FILL
399 A	5		34						
								9	302
400 A	0		129						
								0	409
401 A	0		92						
								0	317
402 A	0		79						
								35	239
403 A	19		50						
								35	367
404 A	0		148						
								0	469
405 A	0		105						
								0	407
406 A	0		115						
								0	394
407 A	0		98						
TOTAL.								79	2904

FED. ROAD DIST. NO.	STATE	State AID PROJ. NO.	SHEET NO.	TOTAL SHEETS
4	WISC.	9408	86	111

DIVISION JOB NO. 9408

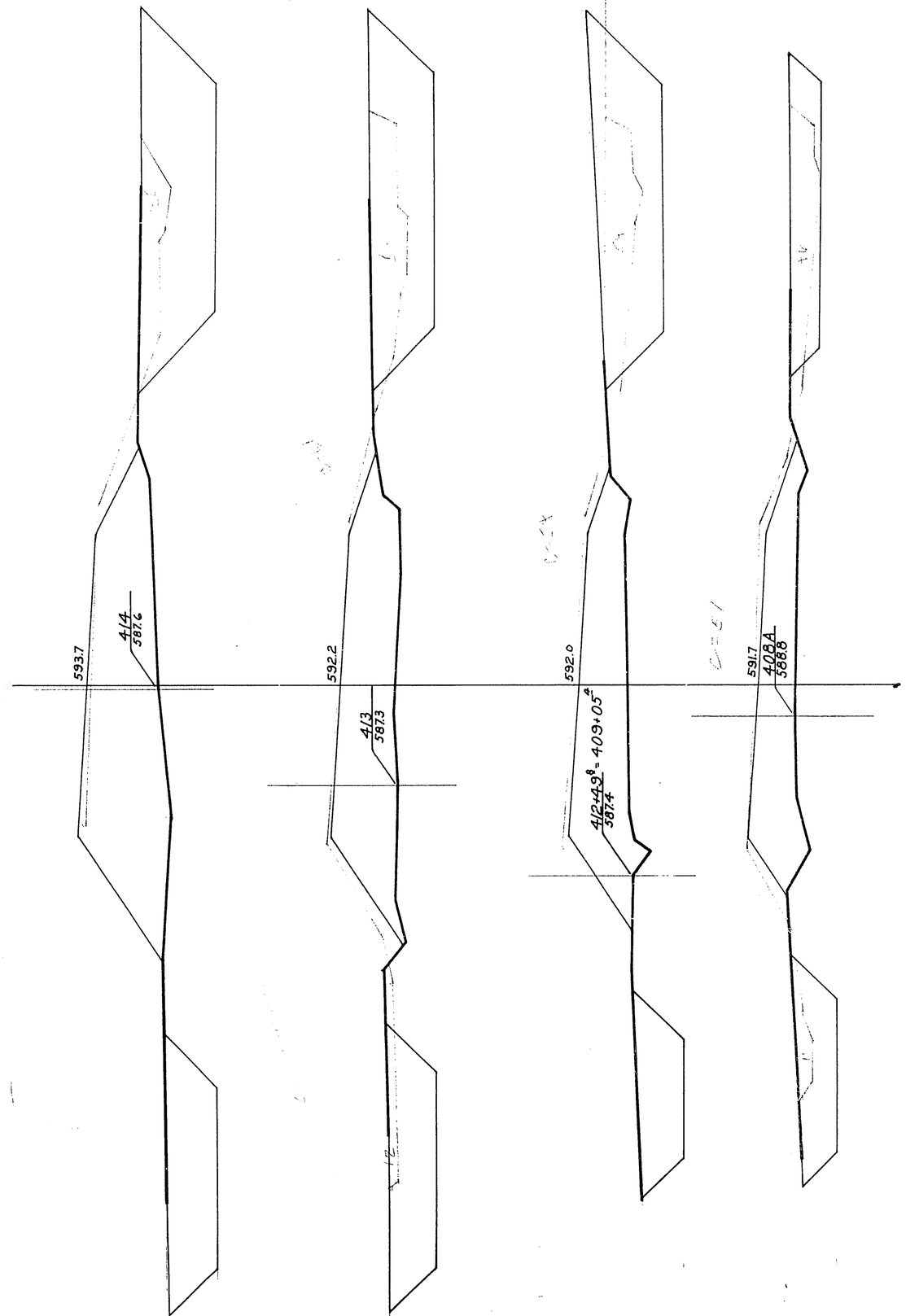

STATION	END AREA CUT EARTH	END AREA CUT ROCK	END AREA FILL	DISTANCE	YARDAGE CUT EARTH	YARDAGE CUT L. ROCK	YARDAGE CUT S. ROCK	YARDAGE CUT TOTAL	YARDAGE TOTAL FILL
407 A	0		98						
				100.1				237	385
408 A	128		110						
				103.3				644	483
409 A + 05.4	209		143						
				47.8				393	274
413	234		166						
				100.4				896	722
414	248		222						
TOTAL								2170	1864

FED. ROAD DIST. NO.	STATE	AID PROJ. NO.	SHEET NO.	TOTAL SHEETS
4	WISC.	9408	82	111

DIVISION JOB NO.

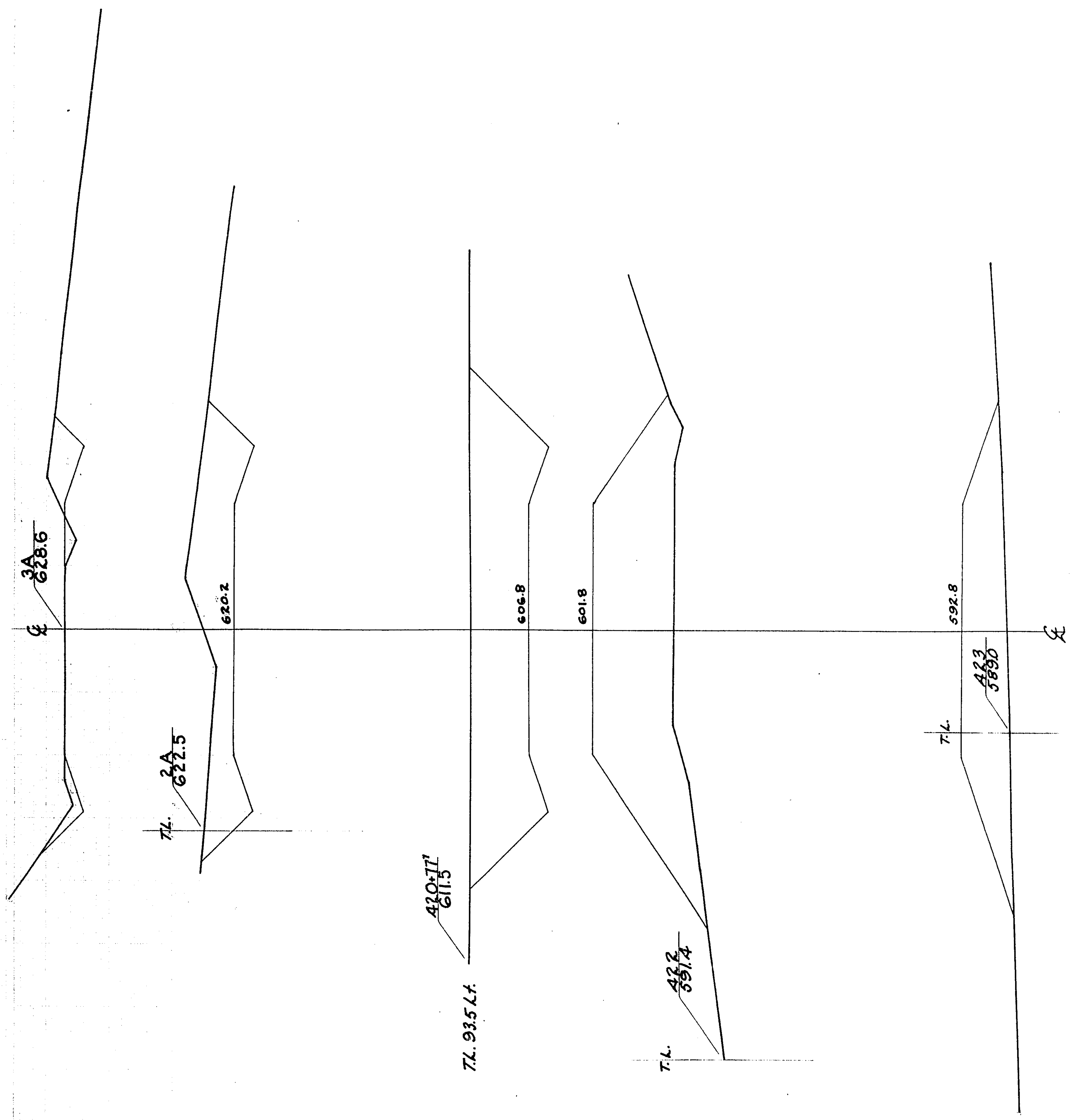

Sta. 423+40 Cut-Fill=0

Sections for sideroad.

STATION	END AREA CUT EARTH	END AREA CUT ROCK	FILL	DISTANCE	YARDAGE CUT EARTH	YARDAGE CUT L.ROCK	YARDAGE CUT S.ROCK	YARDAGE CUT TOTAL	TOTAL FILL
3A	18		0						
				100'	215				0
2A	98		0						
				132'	700				0
420+77	188		0						
				25'	87				0
~~+~~	~~0~~		~~0~~	~~50'~~					
				25'	0				96
422	0		210						
				110'	0				631
423	0		100						
				40'	0				74
+40	0		0						
TOTAL.					1002				801.

FED. ROAD DIST. NO.	STATE	STATE AID PROJ. NO.	SHEET NO.	TOTAL SHEETS
4	WISC.	9408	88	111

DIVISION JOB NO. 9408

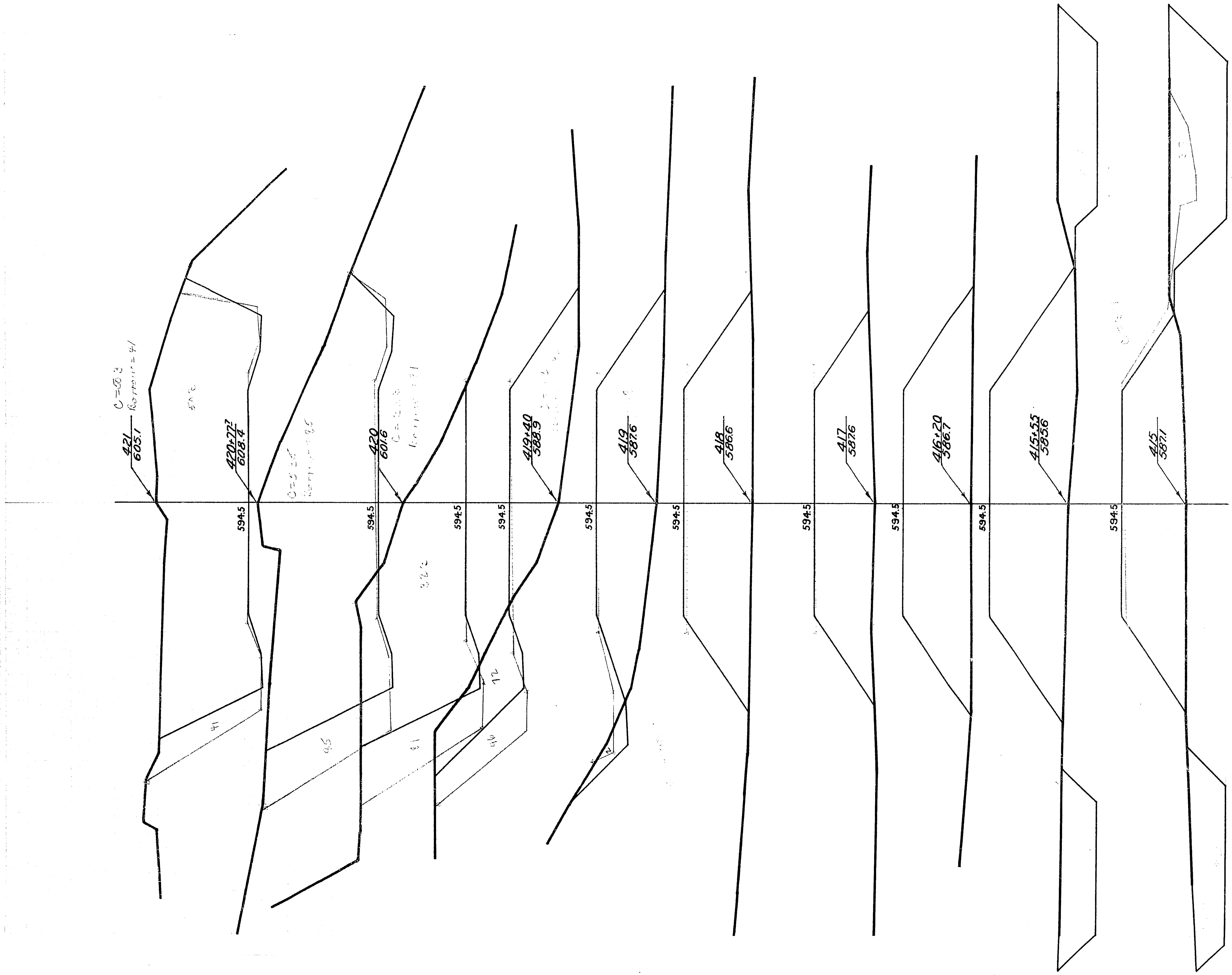

STATION	END AREA CUT EARTH	END AREA CUT ROCK	END AREA FILL	DISTANCE	YARDAGE CUT EARTH	YARDAGE CUT L. ROCK	YARDAGE CUT S. ROCK	YARDAGE CUT TOTAL	TOTAL FILL
414	248		[illegible]						
				100				931	[illegible]
415	255		257						
				25					119
+25			0						
								454	
+55	190 / 0								
					Bridge				
416+51	0		299						
				49				0	489
417	0		239						
				100				0	991
418	0		296						
				50				0	
+50	0								
				50				15	1006
419	15		247						
				40				69	309
+40	79		170						
				60				454	190
420	330		0						
				77^7				1283	0
+77^7	562		0						
				22^3				450	0
421	519		0						
TOTAL.								3656	[illegible]

FED. ROAD DIST. NO.	STATE	STATE AID PROJ. NO.	SHEET NO.	TOTAL SHEETS
4	WISC.	9408	89	111

DIVISION JOB NO. 9408

STATION	END AREA CUT EARTH	END AREA CUT ROCK	END AREA FILL	DISTANCE	YARDAGE CUT EARTH	YARDAGE CUT L. ROCK	YARDAGE CUT S. ROCK	YARDAGE CUT TOTAL	YARDAGE TOTAL FILL
421	519		0						
				80				815	104
+ 80	31		70						
				20				15	61
422	8		95						
				100				15	407
423	0		125						
				100				0	370
424	0		75						
				60				0	
+ 60	0								
				40				7	341
425	10		109						
				45				44	148
+ 45	44		69						
				25				59	41
+ 70	84		21						
				10					4
+ 80			0						
				20				102	0
426	100		0						
				60					0
+ 60			0						
				10				130	57
+ 70	0								
				30				0	
427	0		77						
TOTAL.								1187	1533

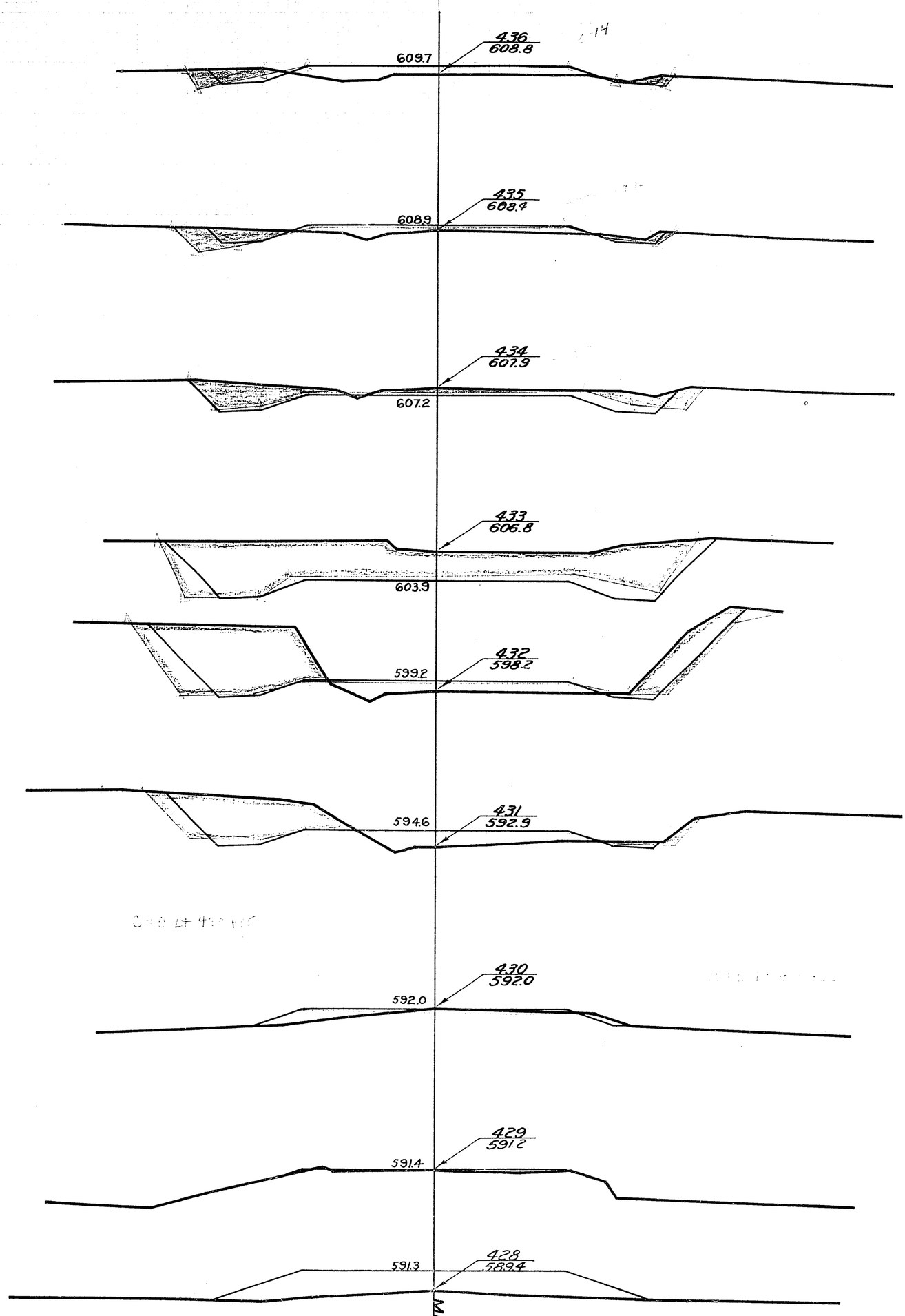

MILE "B" TOTALS +74

STATION	END AREA CUT EARTH	END AREA CUT ROCK	END AREA FILL	DISTANCE	YARDAGE CUT EARTH	YARDAGE CUT L. ROCK	YARDAGE CUT S. ROCK	YARDAGE TOTAL	YARDAGE TOTAL FILL
427	0		77	100				0	300
428	0		85	100				0	163
429	0		3	100				4	35
430	2		16	100				104	93
431	54		34	100				309	113
432	113		27	25					13
433	204		0	75				537	0
434	56		0	108	14,241			354	0
435	12		21	100				491	0
436	9		27	100				126	39
TOTAL								127	0
								1650	845

FED. ROAD DIV. NO.	STATE	STATE PROJ. NO.	SHEET NO.	TOTAL SHEETS
4	WISC.	9408	90	111

DIVISION JOB NO. 9408

FED. ROAD DIST. NO.	STATE	STATE AID PROJ. NO.	SHEET NO.	TOTAL SHEETS
4	WISC.	9408	97	111

DIVISION JOB NO. 9408

STATION	END AREA CUT EARTH	END AREA CUT ROCK	END AREA FILL	DISTANCE	YARDAGE CUT EARTH	YARDAGE CUT L. ROCK	YARDAGE CUT S. ROCK	YARDAGE CUT TOTAL	YARDAGE TOTAL FILL
436	9		27						
				100				37	104
437	11		29						
								43	109
438	12		30						
								61	115
439	21		32						
								107	100
440	37		22						
								183	87
441	62		25						
								163	57
442	26		6						
				100				120	15
443	39		2						
				65				119	2
443+65	60		0						
				35				54	2
444	23		4						
				100				50	41
445	4		18						
TOTAL								937	632

FED. ROAD DIST. NO.	STATE	State AID PROJ. NO.	SHEET NO.	TOTAL SHEETS
4	WISC.	9408	92	111

DIVISION JOB NO. 9408

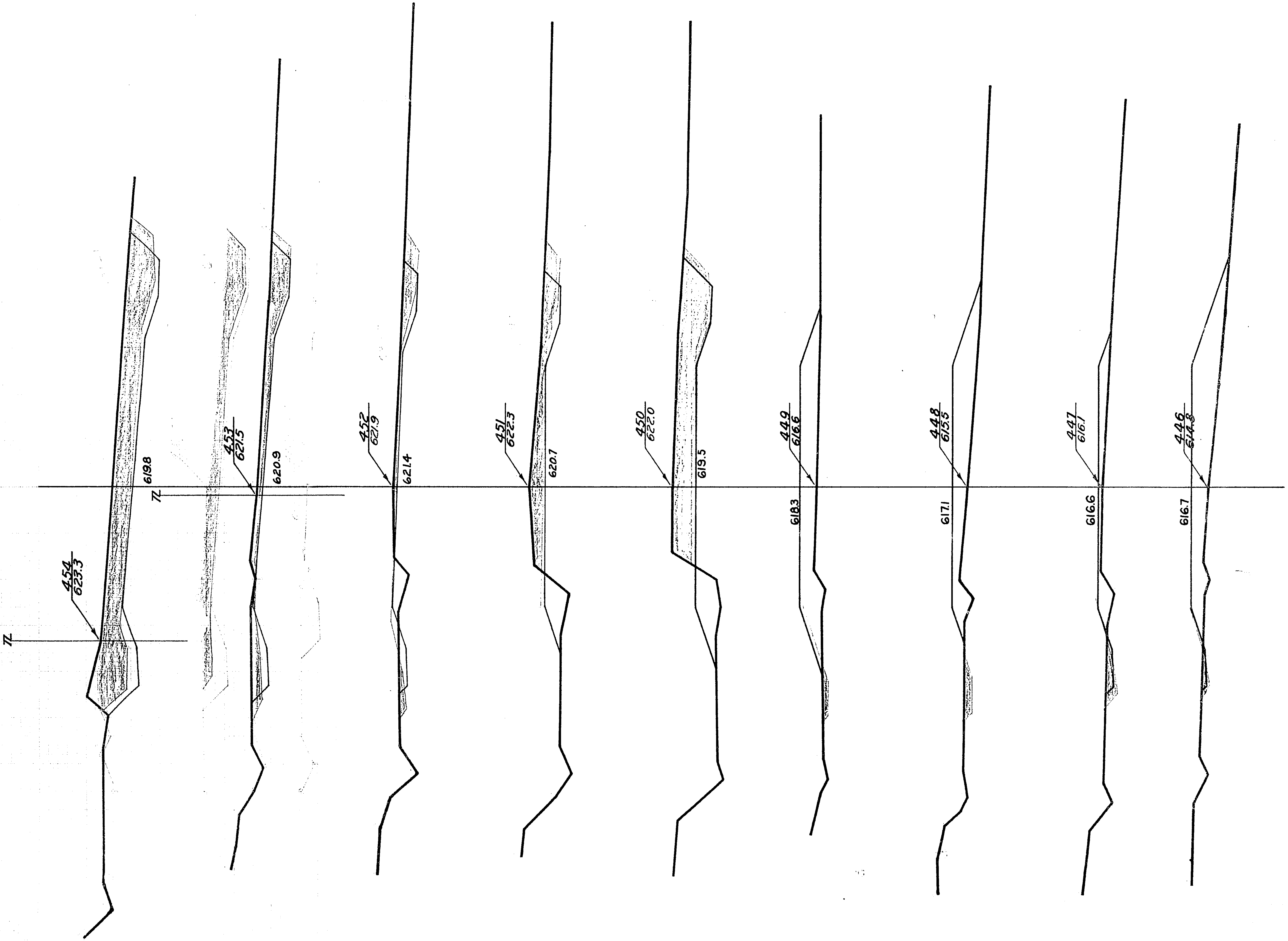

STATION	END AREA CUT EARTH	END AREA CUT ROCK	END AREA FILL	DISTANCE	YARDAGE CUT EARTH	YARDAGE CUT L.ROCK	YARDAGE CUT S.ROCK	YARDAGE CUT TOTAL	TOTAL FILL
445	4		18						
				100				11	174
446	2		76						
				100				9	181
447	3		22						
				100				6	154
448	0		61						
				100				0	231
449	0		64						
				15				0	152
+15	0								
				85				130	
450	82		18						
				100				226	54
451	40		11						
				100				119	31
452	24		6						
				100				137	11
453	50		0						
				101±				352	0
454	137		0						
TOTAL.								990	988

FED. ROAD DIST. NO.	STATE	State AID PROJ. NO.	SHEET NO.	TOTAL SHEETS
4	WISC.	9408	93	111

DIVISION JOB NO. 9408

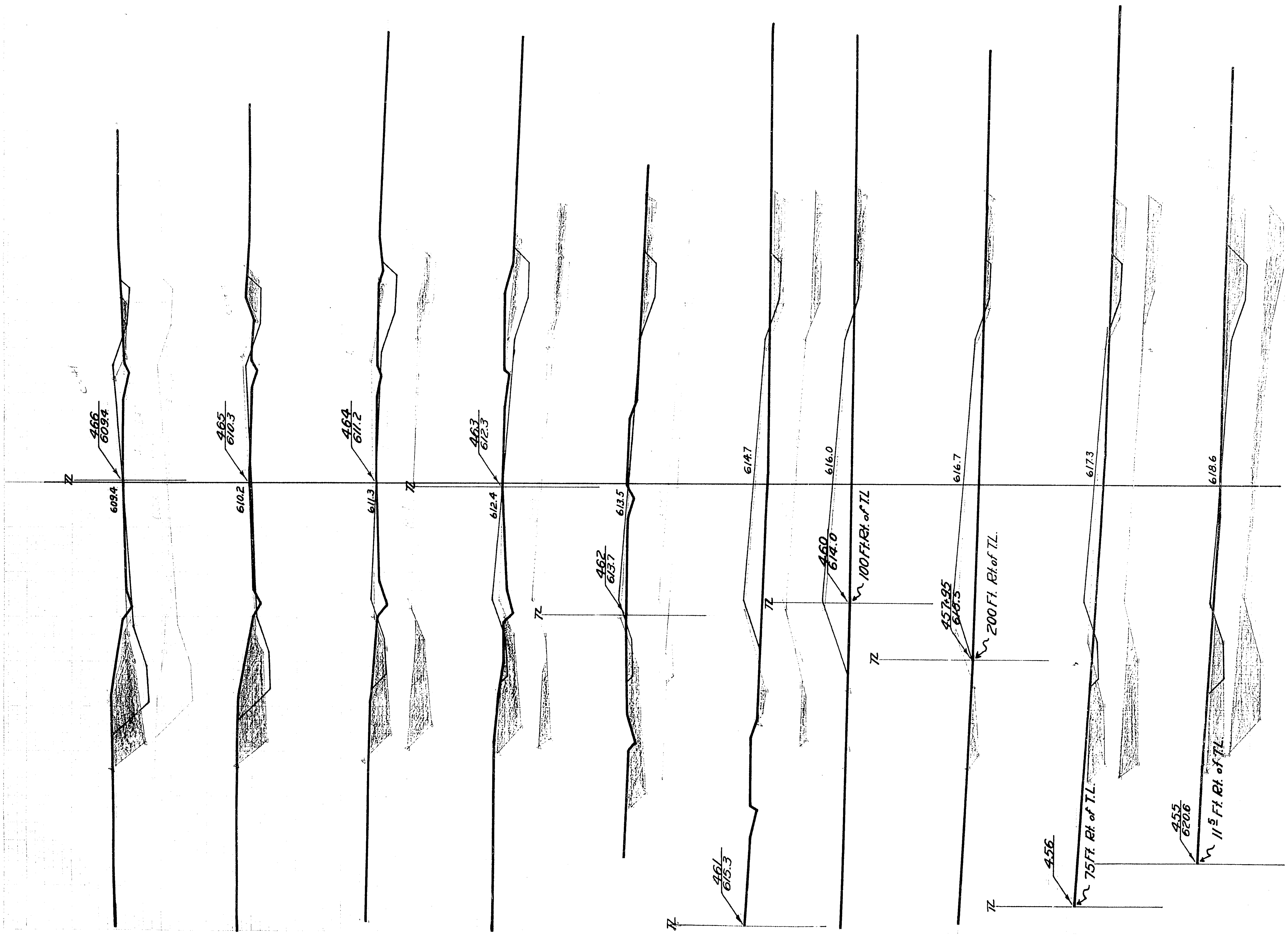

STATION	END AREA CUT EARTH	END AREA CUT ROCK	END AREA FILL	DISTANCE	YARDAGE CUT EARTH	YARDAGE CUT L. ROCK	YARDAGE CUT S. ROCK	YARDAGE CUT TOTAL	TOTAL FILL
454	137		0						
				106.9				346	7
455	38		4						
				117.9				106	69
456	11		28						
				55.3				15	87
457+95	3		58						
				65.6				7	161
460	3		75						
				117.8				20	261
461	6		45						
				106.1				43	102
462	16		7						
				101.1				87	41
463	30		15						
				100				100	43
464	24		8						
				100				106	24
465	33		5						
				100				144	30
466	45		11						
TOTAL								974	825

FED ROAD DIST. NO.	STATE	State AID PROJ. NO.	SHEET NO.
4	WISC.	9408	94

DIVISION JOB NO. 9408

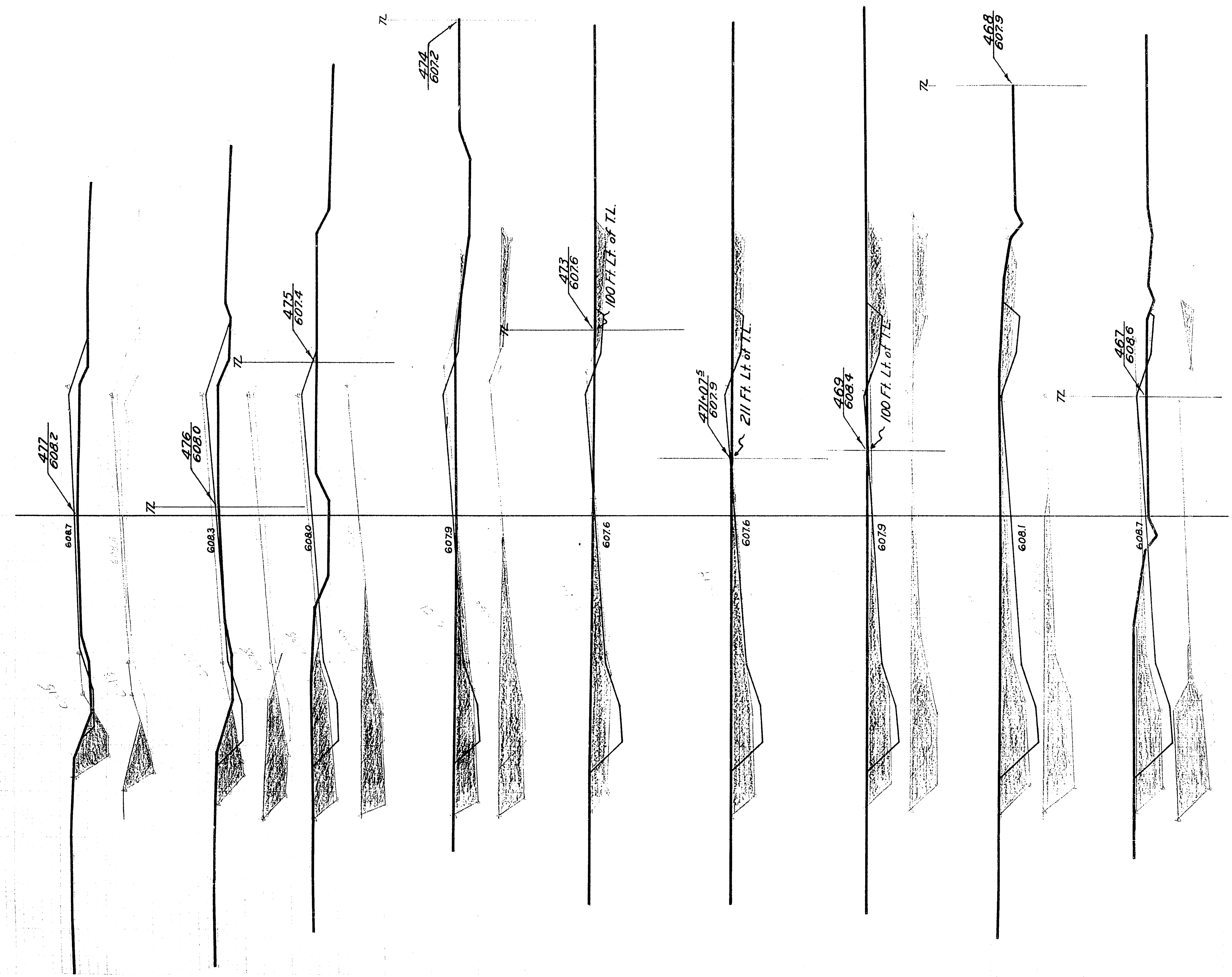

STATION	END AREA CUT EARTH	END AREA CUT ROCK	END AREA FILL	DISTANCE	YARDAGE CUT EARTH	YARDAGE CUT L. ROCK	YARDAGE CUT S. ROCK	YARDAGE CUT TOTAL	TOTAL FILL
466	45		11						
				100⁹				198	44
467	61		13						
				30					7
				105⁷				291	
+30			0						
									0
468	88		0						
				116⁷				320	2
469	60		1						
				71⁵				146	6
471+07⁵	50		3						
				52⁴				96	9
473	49		7						
				119³				165	50
474	26		16						
				106⁸				115	94
475	32		32						
				101⁴				83	98
476	12		20						
				100				28	70
477	3		18						
TOTAL.									

FED. ROAD DIST. NO.	STATE	STATE-AID PROJ. NO.	SHEET NO.	TOTAL SHEETS
4	WISC.	9408	95	111

DIVISION JOB NO. 9408

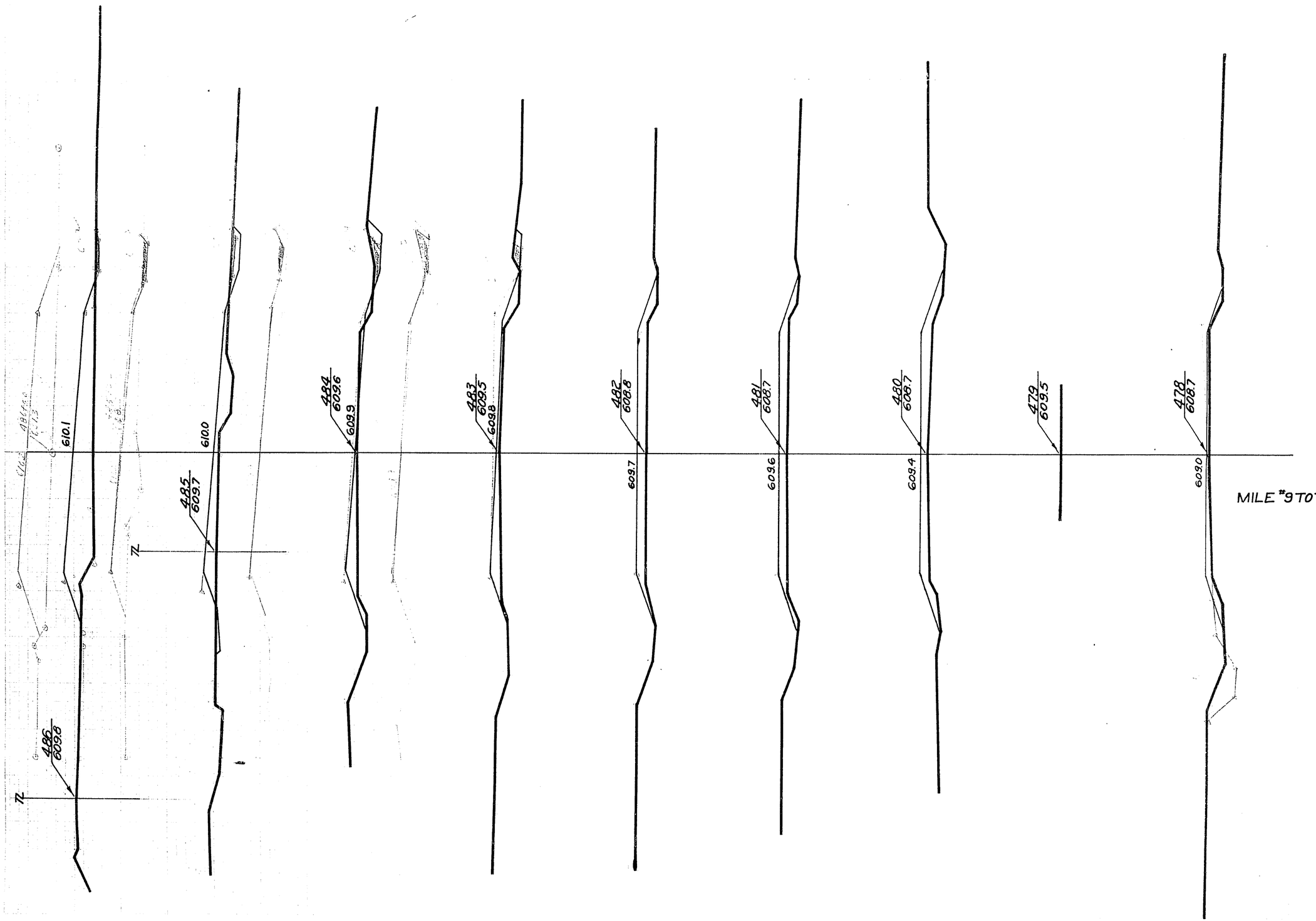

MILE #9 TOTALS +83²

STATION	END AREA CUT EARTH	END AREA CUT ROCK	END AREA FILL	DISTANCE	YARDAGE CUT EARTH	YARDAGE CUT L. ROCK	YARDAGE CUT S. ROCK	YARDAGE CUT TOTAL	YARDAGE TOTAL FILL
477	3		18						
				100				6	61
478	0		15						
				91⁸				0	26
+91⁸	0		0	8²					
479									
+06	0		0	06²					
				94				0	56
480	0		32						
				100				0	115
481	0		30						
				100				0	119
482	0		34						
				100				4	104
483	2		22						
				100				15	69
484	6		15						
				100³				22	76
485	6		26						
				93⁹				11	136
			4,693		3,715				
486	2		68					2	27
TOTAL								60	789

FED. ROAD DIST. NO.	STATE	STATE-AID PROJ. NO.	SHEET NO.	TOTAL SHEETS
4	WISC.	9408	96	111

DIVISION JOB NO. 9408

STATION	END AREA CUT EARTH	END AREA CUT ROCK	END AREA FILL	DISTANCE	YARDAGE CUT EARTH	YARDAGE CUT L. ROCK	YARDAGE CUT S. ROCK	YARDAGE CUT TOTAL	YARDAGE TOTAL FILL
486	2		68	90.6				4	235
487	0		72	100				44	152
488	24		10	58.3				91	11
65+	60		0	30.3				81	0
489	84		0	101.3				313	0
490	83		0	100				180	52
491	14		28					33	165
492	4		61					13	257
493	3		78					13	266
494	4		65					30	209
495	12		48	100					
TOTAL								802	1346

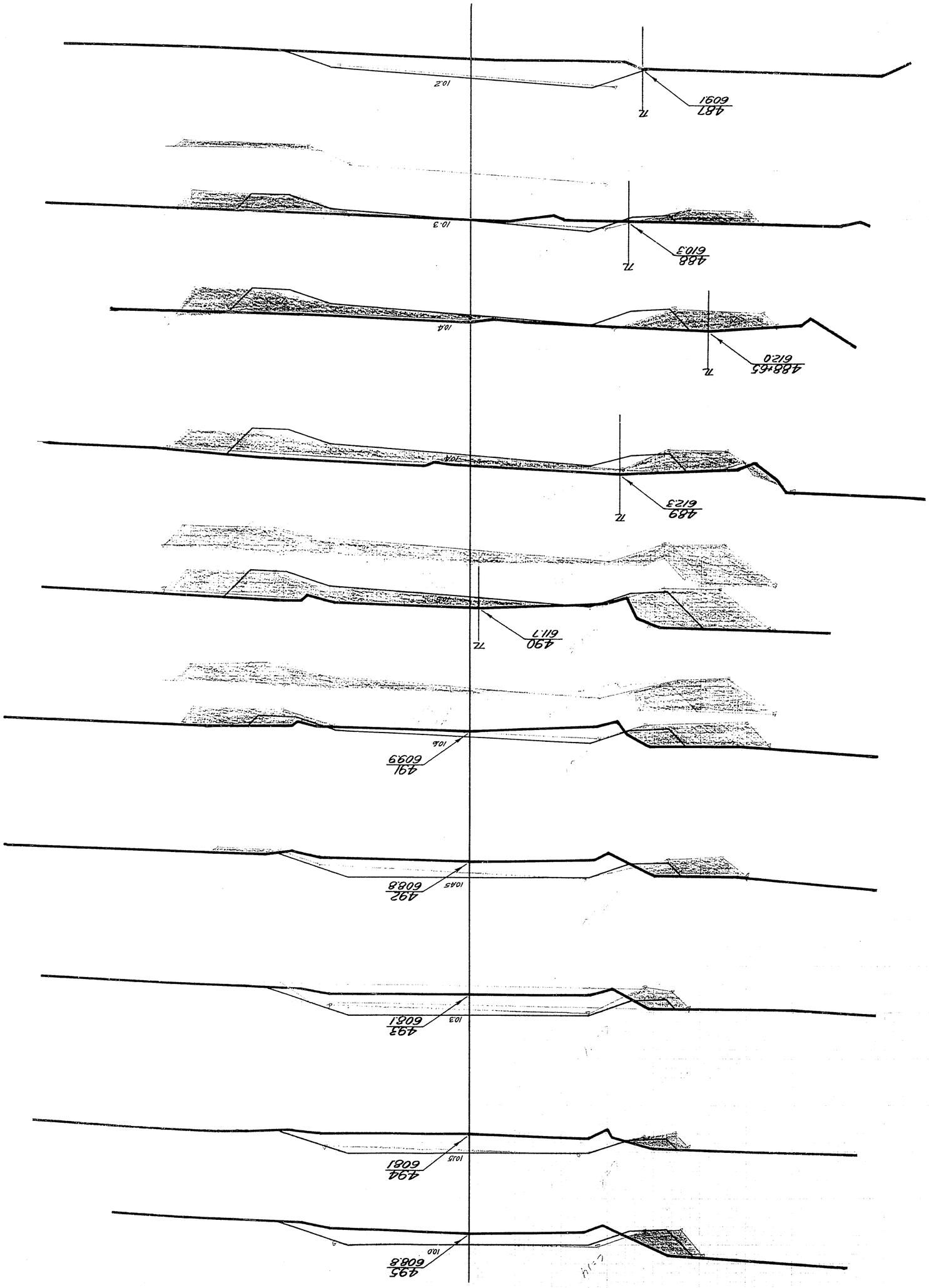

FED. ROAD DIST. NO.	STATE	STATE AID PROJ. NO.	SHEET NO.	TOTAL SHEETS
4	WISC.	9408	97	111

DIVISION JOB NO. 9408

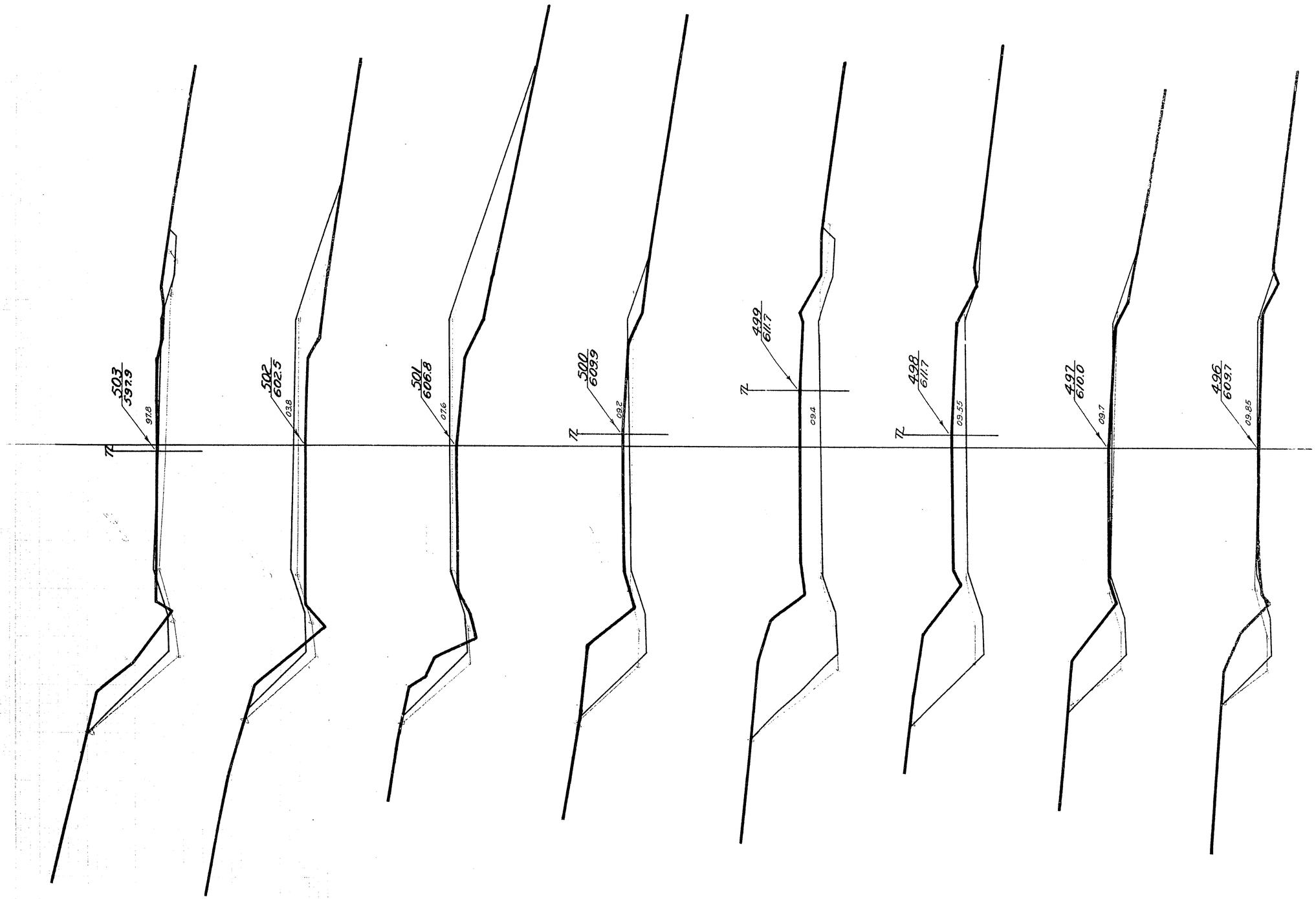

STATION	END AREA CUT EARTH	END AREA CUT ROCK	END AREA FILL	DISTANCE	YARDAGE CUT EARTH	YARDAGE CUT L. ROCK	YARDAGE CUT S. ROCK	YARDAGE CUT TOTAL	YARDAGE TOTAL FILL
495	12		48						
				100				72	109
496	27		11						
								119	28
497	37		4						
								254	7
498	100		0						
				99.7				459	0
499	149		0						
				99.2				383	13
500	59		7						
								135	165
501	14		82						
								44	270
502	10		64						
								81	119
503	34		0						
TOTAL								1547	711

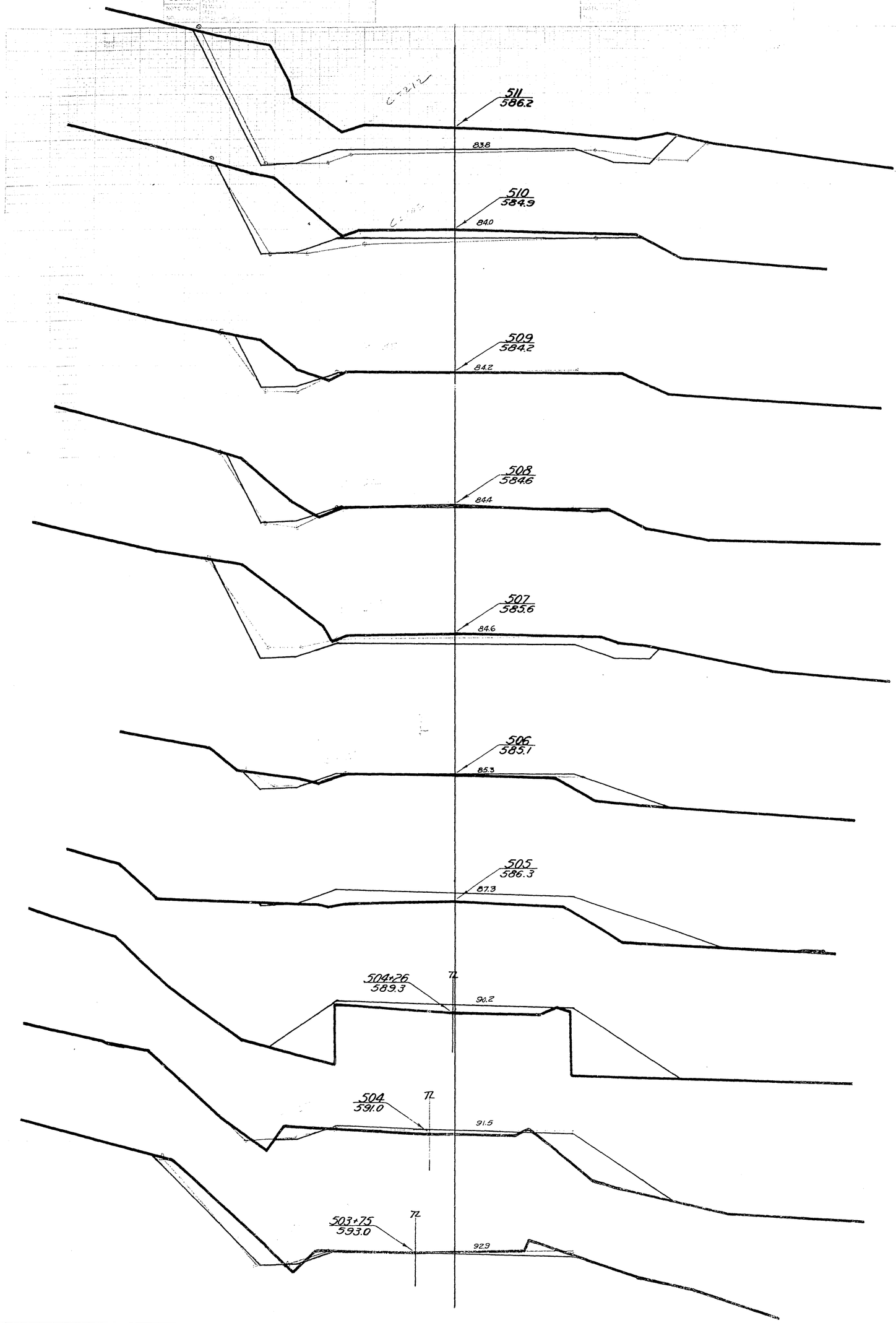

STATION	END AREA CUT EARTH	END AREA CUT ROCK	END AREA FILL	DISTANCE	YARDAGE CUT EARTH	YARDAGE CUT L. ROCK	YARDAGE CUT S. ROCK	YARDAGE TOTAL	YARDAGE TOTAL FILL
503	34		0						
				76					
503+75	34		1						
				219				19	20
504	5		44						
				26				2	63
504+26	0		88						
				74				0	209
505	0		64						
				100				115	159
506	8		22						
								219	41
507	110		0						
								238	2
508	27		1						
								96	4
509	25		1						
								211	2
510	92		0						
				100				550	0
511	205		0						
TOTAL								1466	502

FED. ROAD DIST. NO.	STATE	STATE AND FED. PROJ. NO.	SHEET NO.	TOTAL SHEETS
4	WISC.	9408	98	111
DIVISION	JOB NO.	9408		

FED. ROAD DIST. NO.	STATE	STATE AID PROJ. NO.	SHEET NO.	TOTAL SHEETS
4	WISC.	9408	99	111

DIVISION JOB NO. 9408

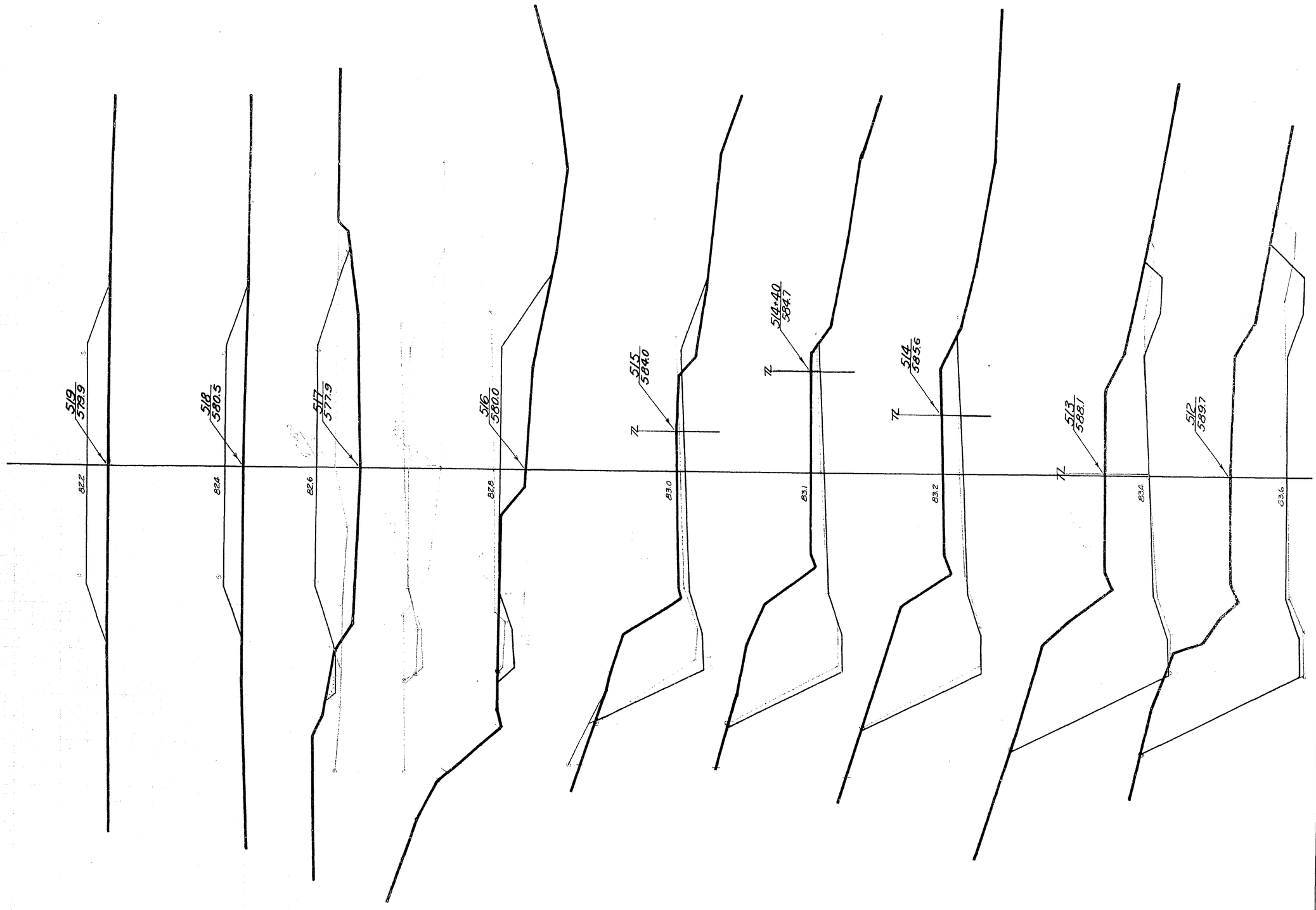

STATION	END AREA CUT EARTH	END AREA CUT ROCK	END AREA FILL	DISTANCE	YARDAGE CUT EARTH	YARDAGE CUT L. ROCK	YARDAGE CUT S. ROCK	YARDAGE CUT TOTAL	YARDAGE TOTAL FILL
511	205		0						
								1037	0
512	355		0						
								1213	0
513	300		0						
				100 [2]				876	0
514	172		0						
				38 [3]				228	0
+ 40	150		0						
				58 [4]				274	11
515	103		10						
				100 [5]				215	139
516	13		65						
				100				30	426
517	3		165						
				100				6	426
518	0		65						
				100				0	259
519	0		75						
TOTAL								3879	1261

FED. ROAD DIST. NO.	STATE	STATE AID PROJ. NO.	SHEET NO.	TOTAL SHEETS
4	WISC.	9408	100	111

DIVISION JOB NO. 9408

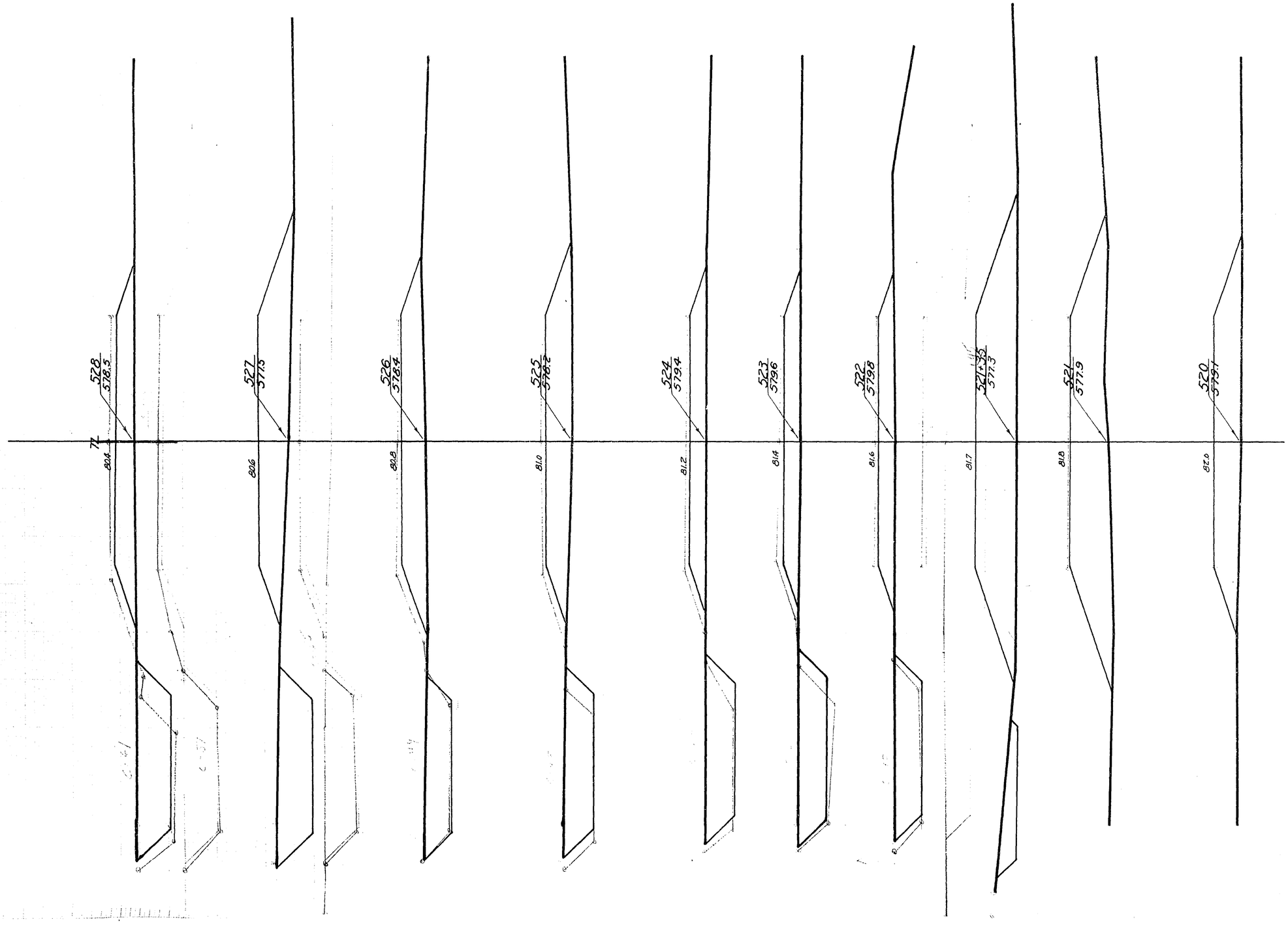

STATION	END AREA CUT EARTH	END AREA CUT ROCK	END AREA FILL	DISTANCE	YARDAGE CUT EARTH	YARDAGE CUT L. ROCK	YARDAGE CUT S. ROCK	YARDAGE CUT TOTAL	YARDAGE TOTAL FILL
519	0		75						
								0	319
520	0		97						
								0	463
521	0		153						
				35				13	207
+35	19		166						
				65				78	267
522	46		55						
				100				181	204
523	52		55						
								189	204
524	50		55						
								187	263
525	51		87						
								180	309
526	46		80						
								200	352
527	62		110						
								228	319
528	61		62						
TOTAL								1256	2907

FED ROAD DIST. NO.	STATE	STATE AID PROJ. NO.	SHEET NO.	TOTAL SHEETS
4	WISC.	9408	101	111

DIVISION JOB NO. 9408

STATION	END AREA CUT EARTH	END AREA CUT ROCK	END AREA FILL	DISTANCE	YARDAGE CUT EARTH	YARDAGE CUT L. ROCK	YARDAGE CUT S. ROCK	YARDAGE CUT TOTAL	YARDAGE TOTAL FILL
528	61		62						
								231	235
529	64		65						
								257	213
530	75		50						
				09.9				28	19
+10	80		48						
				31.9				52	139
+42	8		187						
				38				26	202
+80	28		99						
				20				20	72
531	29		95						
				50				122	244
+50	103		170						
				50				226	296
532	141		150						
				100				517	393
533	138		62						
TOTAL								1479	

FED. ROAD DIST. NO.	STATE	State AID PROJ. NO.	SHEET NO.	TOTAL SHEETS
4	WISC.	9408	102	111

DIVISION JOB NO. 9408

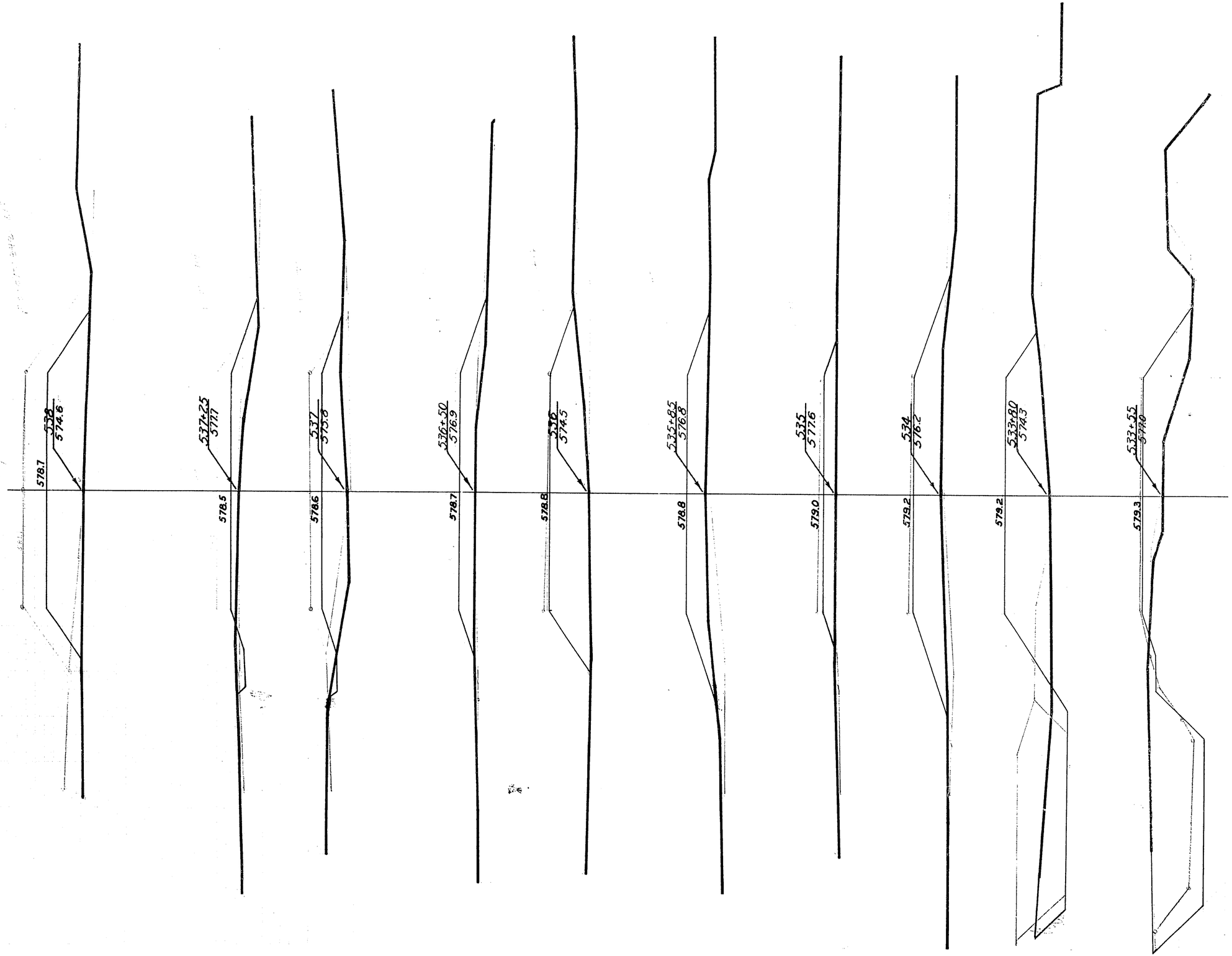

STATION	END AREA CUT EARTH	END AREA CUT ROCK	END AREA FILL	DISTANCE	YARDAGE CUT EARTH	YARDAGE CUT L. ROCK	YARDAGE CUT S. ROCK	YARDAGE CUT TOTAL	YARDAGE TOTAL FILL
533	138		62						
				55				285	144
+55	142		80						
				25				98	107
+80	71/0		152						
				20				0	100
534	0		117						
				100				0	293
535	0		41						
				85				0	185
+85	0		76						
				15				0	59
536	0		140						
				50				0	187
+50	0		62						
				50				0	130
537	1		78						
				25				4	54
+25	6		38						
				75				7	241
538	0		135						
TOTAL.								394	1500

FED ROAD DIST. NO.	STATE	STATE-FED AID PROJ. NO.	SHEET NO.	TOTAL SHEETS
4	WISC.	9408	103	111

DIVISION JOB NO. 9408

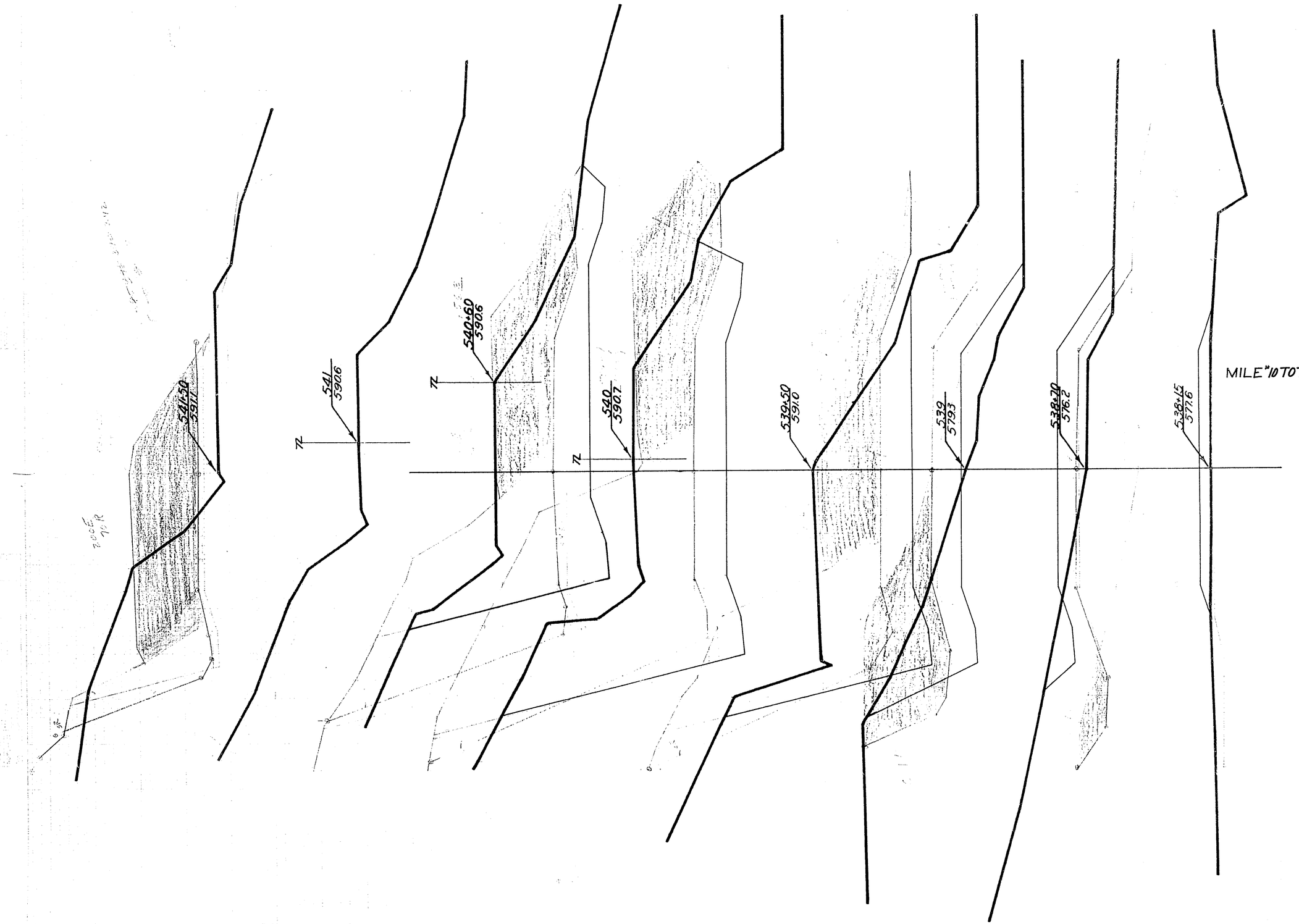

STATION	END AREA CUT EARTH	END AREA CUT ROCK	END AREA FILL	DISTANCE	YARDAGE CUT EARTH	YARDAGE CUT L. ROCK	YARDAGE CUT S. ROCK	YARDAGE CUT TOTAL	YARDAGE TOTAL FILL
538	0		135						
				15				0	48
+15	0		37						
				55				15	130
+70	15		91						
				30				63	76
539	99		47						
				50				437	44
+50	372		0						
				50				846	0
540	542		0						
+25			12,616		10,365			430	0
				60				601	0
+60	387		0						
TOTAL								2392	

FED. ROAD DIST. NO.	STATE	STATE AID PROJ. NO.	SHEET NO	TOTAL SHEETS
4	WISC.	9408	104	111

DIVISION JOB NO. 9408

STATION	END AREA CUT EARTH	END AREA CUT ROCK	END AREA FILL	DISTANCE	YARDAGE CUT EARTH	YARDAGE CUT L. ROCK	YARDAGE CUT S. ROCK	YARDAGE CUT TOTAL	YARDAGE TOTAL FILL
540 + 60	387		0						
				40				478	0
541A	256		0						
				40				356	7
+40	223		9						
				60				317	72
542A	62		56						
				100				130	265
543A	8		87						
				100'				20	472
544A	3		168						
				98.4				6	457
545A	0		83						
				98.4				0	276
546A	0		69						
				100'				0	402
547A	0		148						
TOTAL								1307	1951

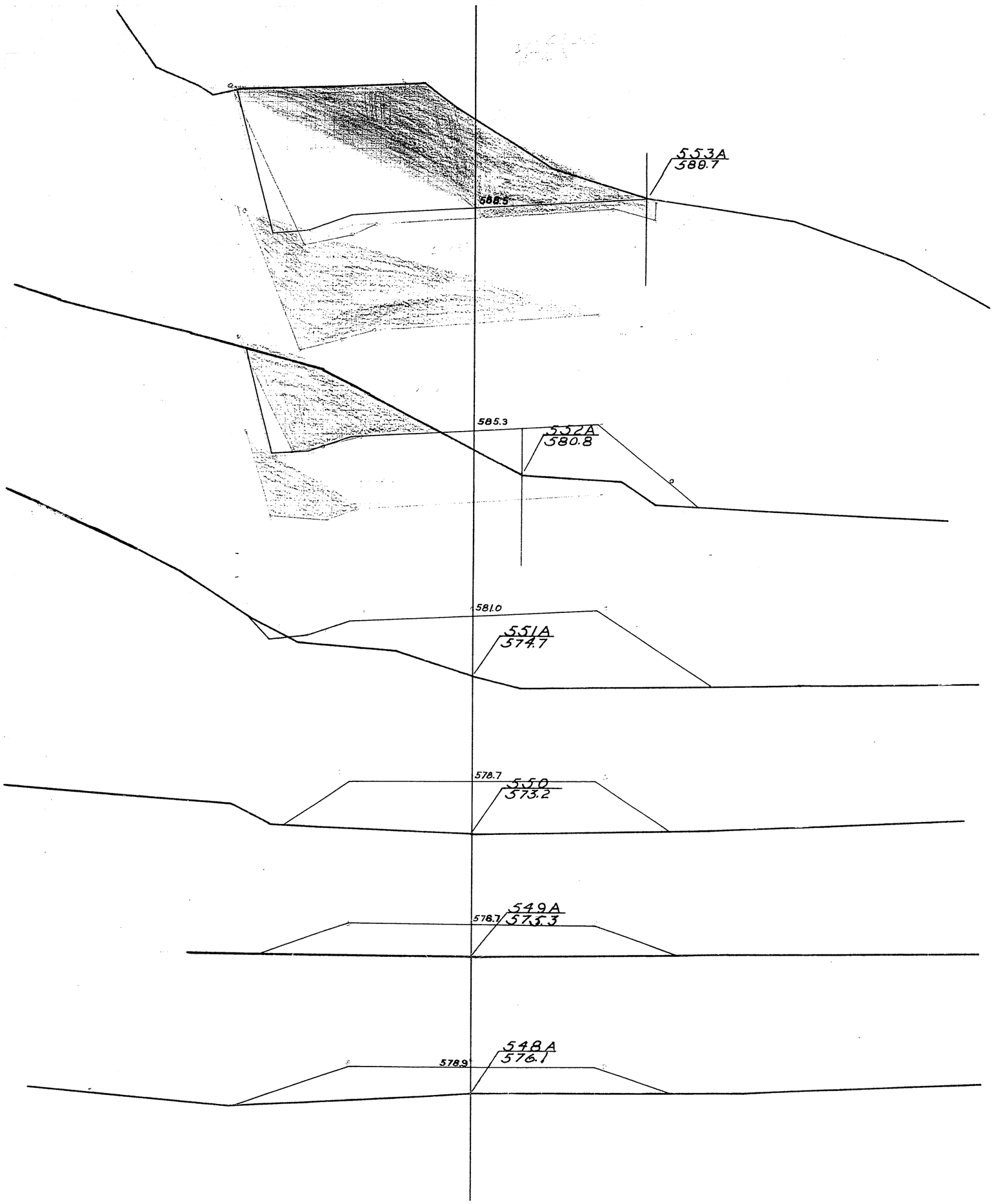

STATION	END AREA CUT EARTH	END AREA CUT ROCK	END AREA FILL	DISTANCE	YARDAGE CUT EARTH	YARDAGE CUT L. ROCK	YARDAGE CUT S. ROCK	YARDAGE TOTAL	YARDAGE TOTAL FILL
547 A	0		148					0	476
548 A	0		109					0	417
549 A	0		116					0	537
550 A	0		174					7	711
551 A	4		210					211	565
552 A	110		95					94	176
553 A	395		0	100.5					
TOTAL.								1159	2882

FED. ROAD DIST. NO.	STATE	STATE PROJ. NO.	SHEET NO.	TOTAL SHEETS
4	WISC.	9408	105	110
DIVISION		JOB NO. 9408		

FED. ROAD DIST. NO.	STATE	PROJ. NO.	SHEET NO.	TOTAL SHEETS
4	WISC.	9408	106	111

DIVISION JOB NO. 9408

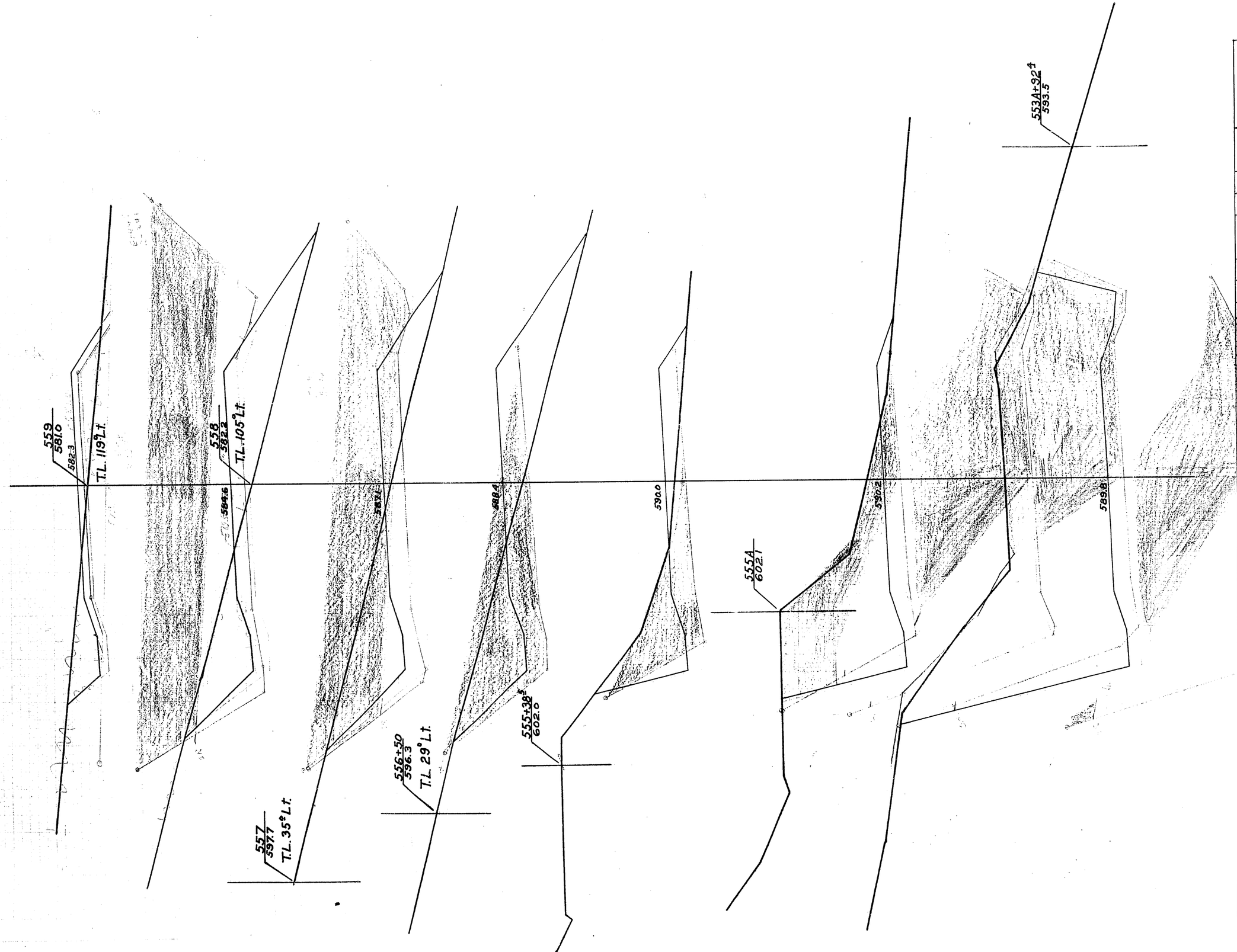

STATION	END AREA CUT EARTH	END AREA CUT ROCK	END AREA FILL	DISTANCE	YARDAGE CUT EARTH	YARDAGE CUT L. ROCK	YARDAGE CUT S. ROCK	YARDAGE CUT TOTAL	YARDAGE TOTAL FILL
553 A	395		0						
				78°				1483	0
+92	632		0						
				105°				1628	15
555 A	205		8						
				44				219	37
+38	63		38						
				97°				237	274
556 A + 50	69		115						
				51°				152	170
557 A	91		66						
				103°				289	352
558 A	61		118						
				101				174	302
559 A	32		43						
TOTAL								4182	1150

FED. ROAD DIST. NO.	STATE	State AID PROJ. NO.	SHEET NO.	TOTAL SHEETS
4	WISC.	9408	107	111

DIVISION JOB NO. 9408

STATION	END AREA CUT EARTH	END AREA CUT ROCK	END AREA FILL	DISTANCE	YARDAGE CUT EARTH	YARDAGE CUT L. ROCK	YARDAGE CUT S. ROCK	YARDAGE CUT TOTAL	YARDAGE TOTAL FILL
559 A	32		43						
				100^{5}				378	104
560 A	171		13						
				100^{5}				543	322
561 A	121		160						
				100^{5}				583	581
562 A	192		152						
				100^{5}				646	556
563 A	155		147						
				100^{5}				626	550
564 A	181		149						
				100^{5}				606	622
565 A	144		185						
				100^{5}				517	707
566 A	134		195						
				100^{5}				509	713
567 A	140		188						
				100^{5}				448	711
568 A	101		194						
TOTAL								4856	4866

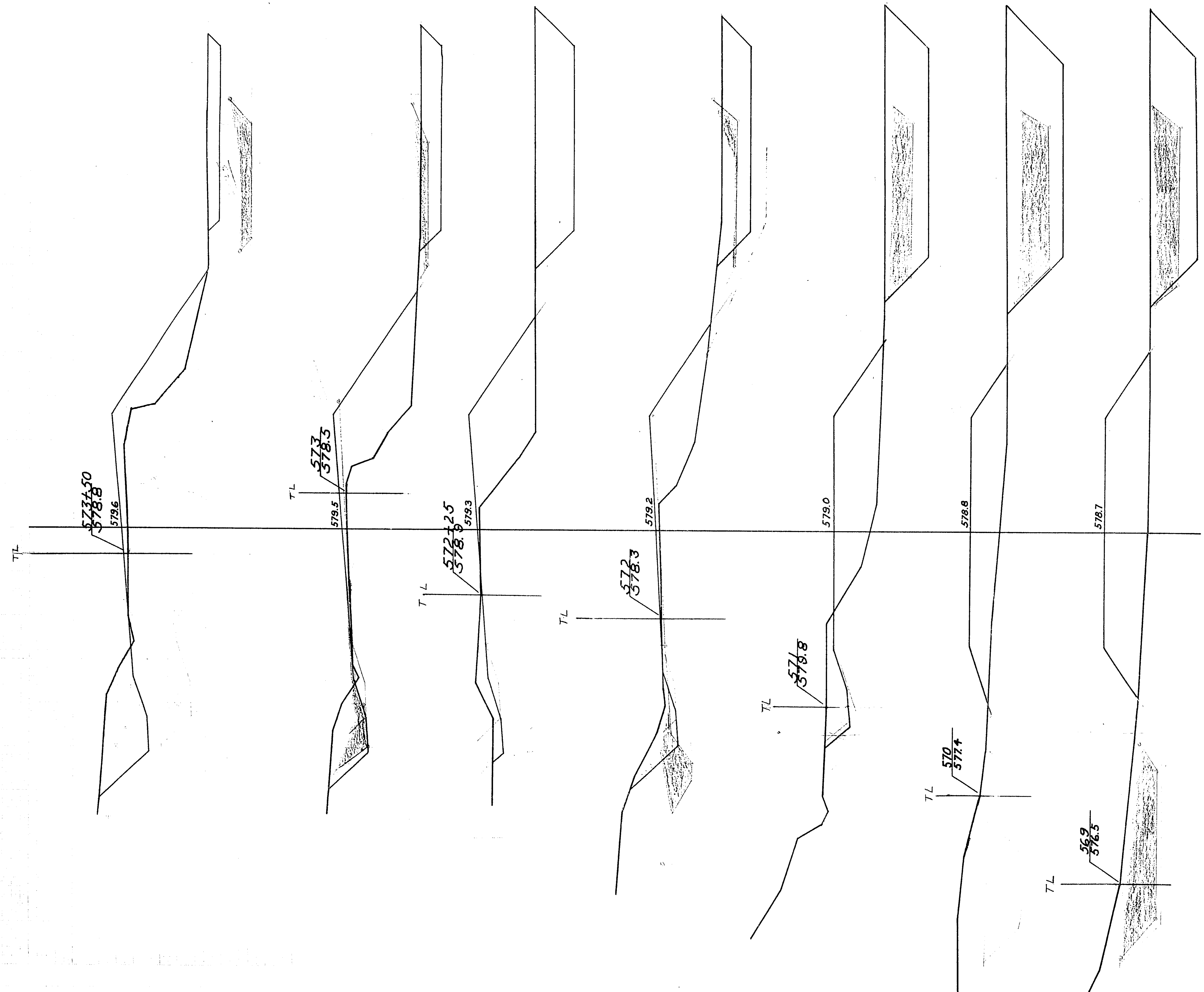

FED. ROAD DIST. NO.	STATE	State AID PROJ. NO.	SHEET NO.	TOTAL SHEETS
4	WISC.	9408	108	111

DIVISION JOB NO. 9408

STATION	END AREA CUT EARTH	END AREA CUT ROCK	END AREA FILL	DISTANCE	YARDAGE CUT EARTH	YARDAGE CUT L. ROCK	YARDAGE CUT S. ROCK	YARDAGE CUT TOTAL	TOTAL FILL
568 A	101		194						
				100.5				463	650
569 A	148		155						
				100.5				611	489
570 A	180		108						
				100.5				650	404
571 A	169		109						
				100.5				506	3[illegible]7
572 A	103		72						
				100.5				350	320
573 A	85		100						
				51.5				163	161
+50	85		69						
TOTAL.								2743	2361

FED. ROAD DIST. NO.	STATE	State AID PROJ. NO.	SHEET NO.	TOTAL SHEETS
4	WISC.	9408	109	111

DIVISION JOB NO. 9408

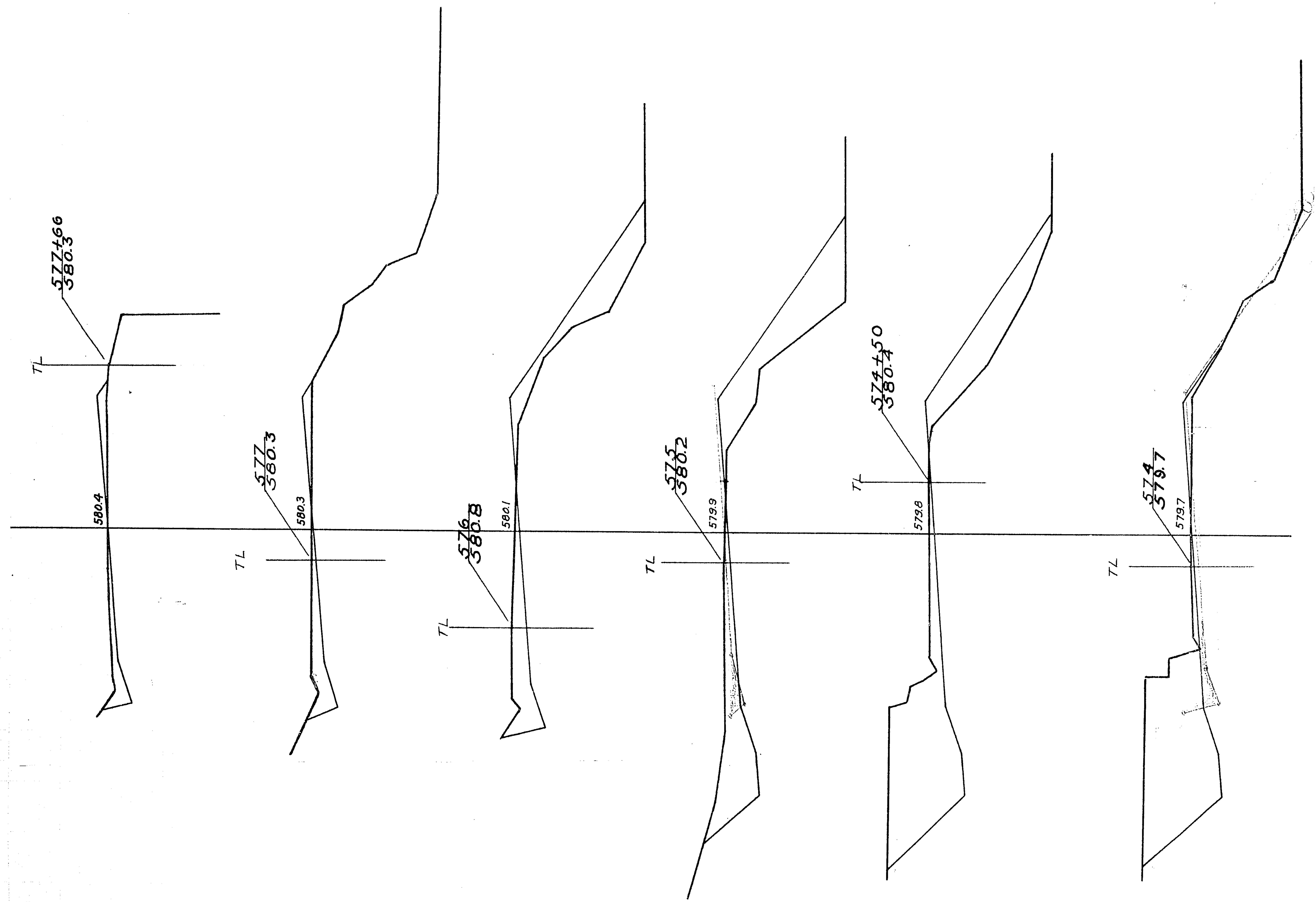

STATION	END AREA CUT EARTH	END AREA CUT ROCK	FILL	DISTANCE	YARDAGE CUT EARTH	YARDAGE CUT L. ROCK	YARDAGE CUT S. ROCK	TOTAL	TOTAL FILL
573+50	85		69						
				50.4				187	70
574	116		7						
				49.0				207	54
+50	113		53						
				51.9				161	117
575	57		70						
				100.0				170	211
576	35		44						
				100.3				102	94
577	20		7						
				65.3				43	17
+66	15		7						
TOTAL.								870	563

FED. ROAD DIST. NO.	STATE	State AID PROJ. NO.	SHEET NO.	TOTAL SHEETS
4	WISC.	9408	110	111

DIVISION JOB NO. 9408

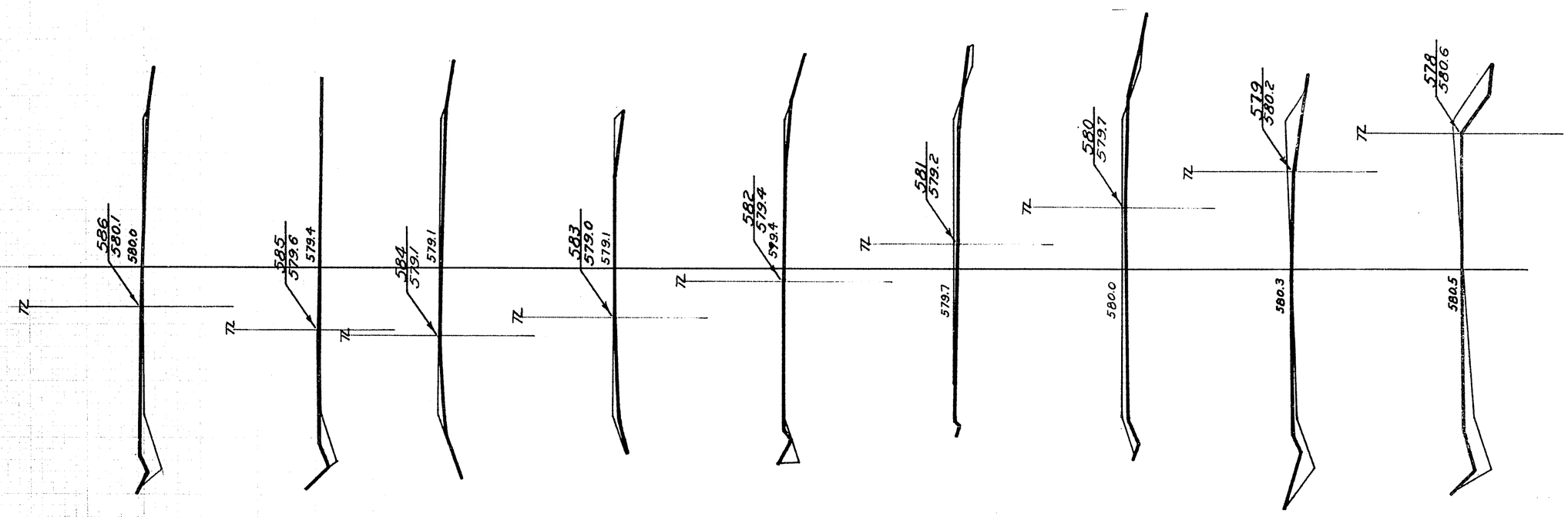

STATION	END AREA CUT EARTH	END AREA CUT ROCK	END AREA FILL	DISTANCE	YARDAGE CUT EARTH	YARDAGE CUT L. ROCK	YARDAGE CUT S. ROCK	YARDAGE CUT TOTAL	YARDAGE TOTAL FILL
577 + 66	15		7						
				29'				17	9
578	15		10						
								44	31
579	9		7						
				100'				20	33
580	2		11						
								6	39
581	1		10						
				100'				6	20
582	2		1						
								4	11
583	0		5						
				100'				2	119
584	1		5						
								20	9
585	10		0						
								37	2
586	10		1						
TOTAL								156	173

FED. ROAD DIST. NO.	STATE	AID PROJ. NO.	SHEET NO.	TOTAL SHEETS
4	WISC.			

DIVISION JOB NO. ______



STATION	END AREA CUT EARTH	END AREA CUT ROCK	END AREA FILL	DISTANCE	YARDAGE CUT EARTH	YARDAGE CUT L. ROCK	YARDAGE CUT S. ROCK	YARDAGE CUT TOTAL	YARDAGE TOTAL FILL
TOTAL.									

FED. ROAD DIST. NO.	STATE	AID PROJ. NO.	SHEET NO.	TOTAL SHEETS
4	WISC.			

DIVISION JOB NO. ____________

STATION	END AREA CUT EARTH	END AREA CUT ROCK	END AREA FILL	DISTANCE	YARDAGE CUT EARTH	YARDAGE CUT L. ROCK	YARDAGE CUT S. ROCK	YARDAGE CUT TOTAL	YARDAGE TOTAL FILL
TOTAL.									

FED. ROAD DIST. NO.	STATE	AID PROJ. NO.	SHEET NO.	TOTAL SHEETS
4	WISC.			

DIVISION JOB NO. ____________



STATION	END AREA CUT EARTH	END AREA CUT ROCK	END AREA FILL	DISTANCE	YARDAGE CUT EARTH	YARDAGE CUT L. ROCK	YARDAGE CUT S. ROCK	YARDAGE CUT TOTAL	YARDAGE TOTAL FILL
TOTAL.									

FED. ROAD DIST. NO.	STATE	AID PROJ. NO.	SHEET NO.	TOTAL SHEETS
4	WISC.			

DIVISION JOB NO.



STATION	END AREA CUT EARTH	END AREA CUT ROCK	FILL	DISTANCE	YARDAGE CUT EARTH	YARDAGE CUT L. ROCK	YARDAGE CUT S. ROCK	YARDAGE CUT TOTAL	TOTAL FILL
TOTAL.									

TOTAL.																			STATION
																			END AREA — CUT — EARTH
																			END AREA — CUT — ROCK
																			END AREA — FILL
																			DISTANCE
																			YARDAGE — CUT — EARTH
																			YARDAGE — CUT — L. ROCK
																			YARDAGE — CUT — S. ROCK
																			YARDAGE — TOTAL
																			TOTAL FILL

FED. ROAD DIST. NO. 4	STATE		
	VVISC.	PROJ. NO.	SHEET NO.
DIVISION	JOB NO.		TOTAL SHEETS

FED. ROAD DIST. NO.	STATE	STATE AID PROJ. NO.	SHEET NO.	TOTAL SHEETS
4	WISC.	9408	111	111

DIVISION JOB NO. 9408

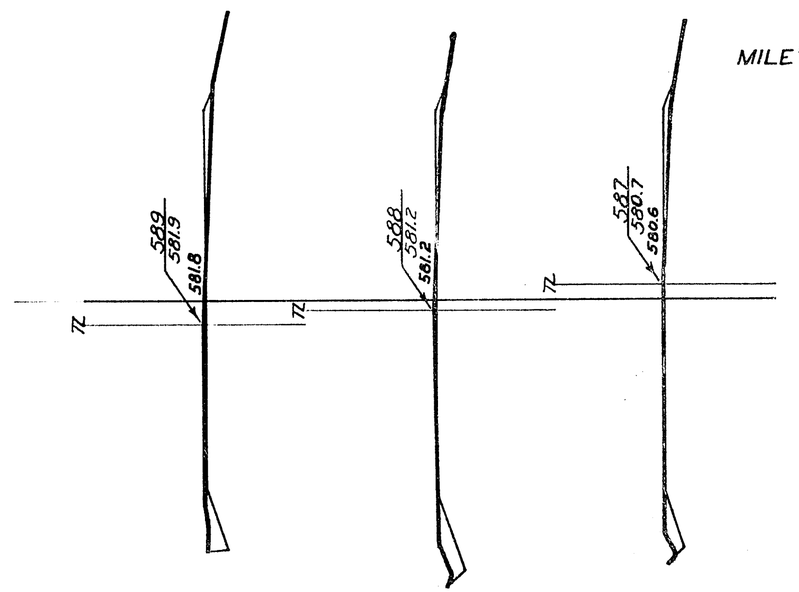

STATION	END AREA CUT EARTH	END AREA CUT ROCK	END AREA FILL	DISTANCE	YARDAGE CUT EARTH	YARDAGE CUT L. ROCK	YARDAGE CUT S. ROCK	YARDAGE CUT TOTAL	YARDAGE TOTAL FILL
586	10		1						
								26	4
587	4		1						
				99				17	6
588	5		2						
				100°				15	7
589	3		2						
				57[8]				4	2
+57[8]	0		0						
MILE "11" TOTALS					15,936		13,965		
TOTAL								62	19

TOTAL.																				STATION
																				EARTH (END AREA – CUT)
																				ROCK (END AREA – CUT)
																				FILL (END AREA)
																				DISTANCE
																				EARTH (YARDAGE – CUT)
																				L. ROCK (YARDAGE – CUT)
																				S. ROCK (YARDAGE – CUT)
																				TOTAL (YARDAGE – CUT)
																				TOTAL FILL (YARDAGE)

FED. ROAD DIST. NO.	STATE	PROJ. NO.	SHEET NO.	TOTAL SHEETS
4	WISC.			

DIVISION JOB NO.

TOTAL.																			STATION	
																			EARTH	CUT
																			ROCK	END AREA
																			FILL	
																			DISTANCE	
																			EARTH	CUT
																			L. ROCK	YARDAGE
																			S. ROCK	
																			TOTAL	
																			TOTAL FILL	

FED. ROAD DIST. NO.	STATE	AID PROJ. NO.	SHEET NO.	TOTAL SHEETS
4	WISC.			

DIVISION JOB NO.