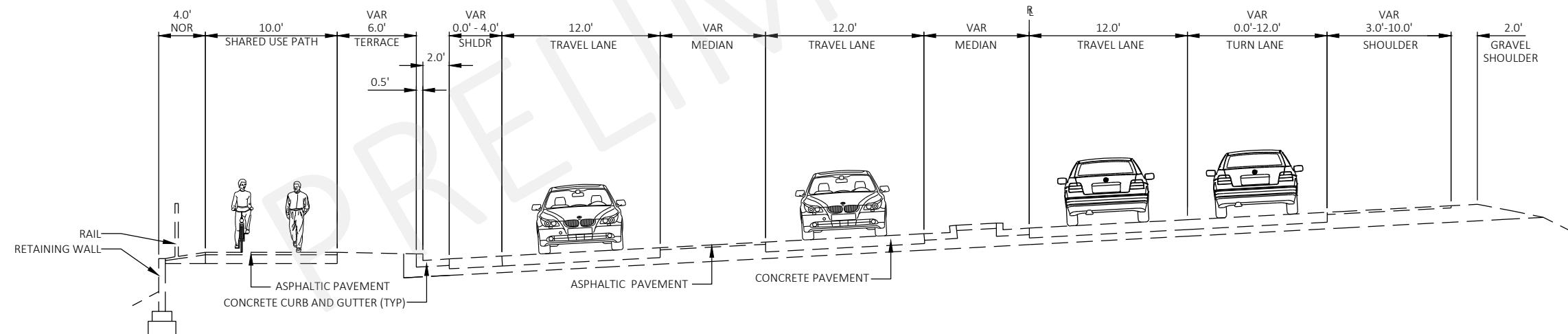


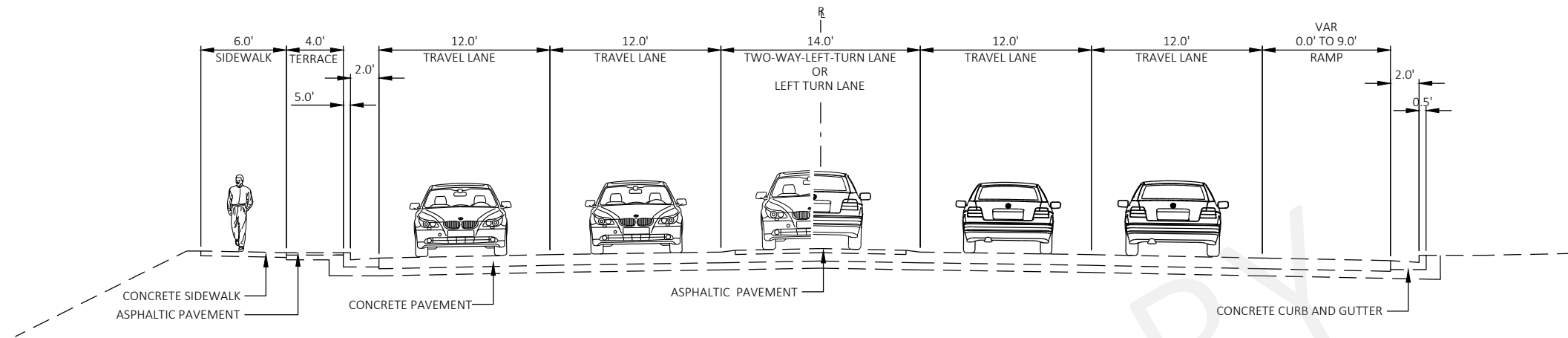
**TYPICAL EXISTING SECTION**  
WIS 35  
LA CROSSE CO LINE TO SUNNYSIDE DRIVE



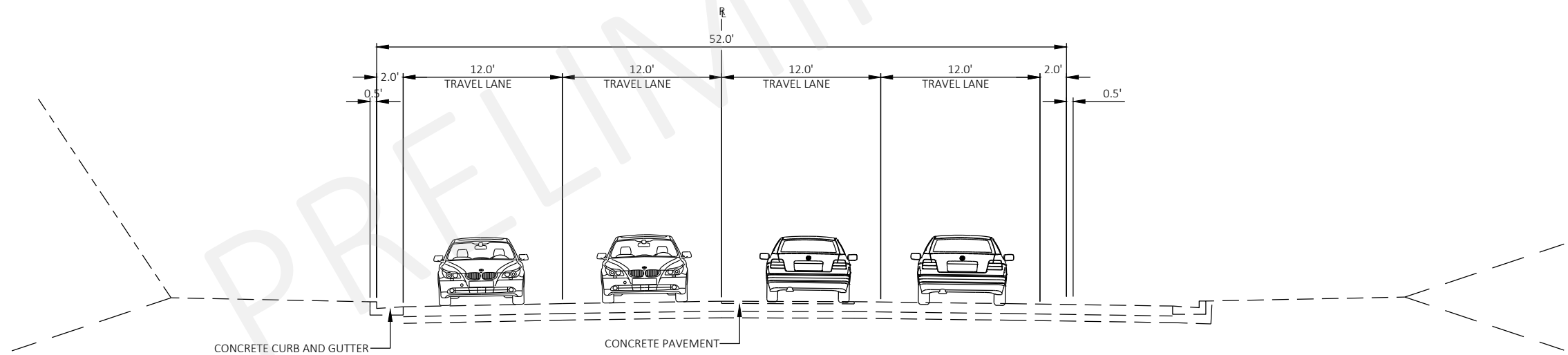
**TYPICAL EXISTING SECTION**  
WIS 35  
SUNNYSIDE DRIVE TO US 14/US 61

**WIS 35**  
**LA CROSSE CO LINE TO GARNER PLACE**  
**LA CROSSE COUNTY**

STATE ID's 5163-07-02  
PUBLIC INVOLVEMENT MEETING #2  
FEBRUARY 6, 2020



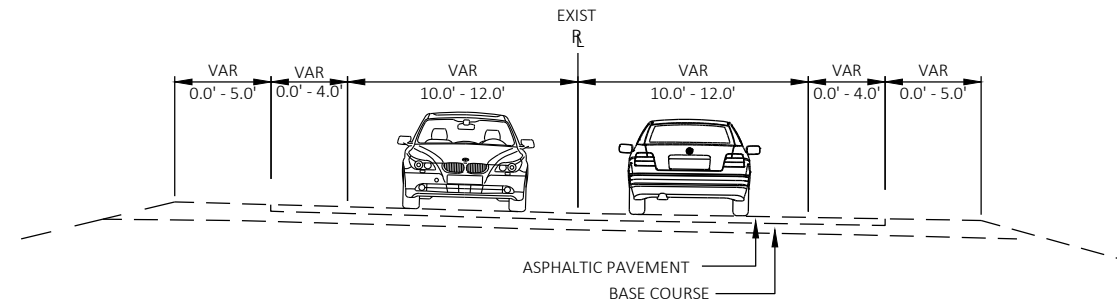
TYPICAL EXISTING SECTION  
WIS 35  
NORTH OF US 14/US 61



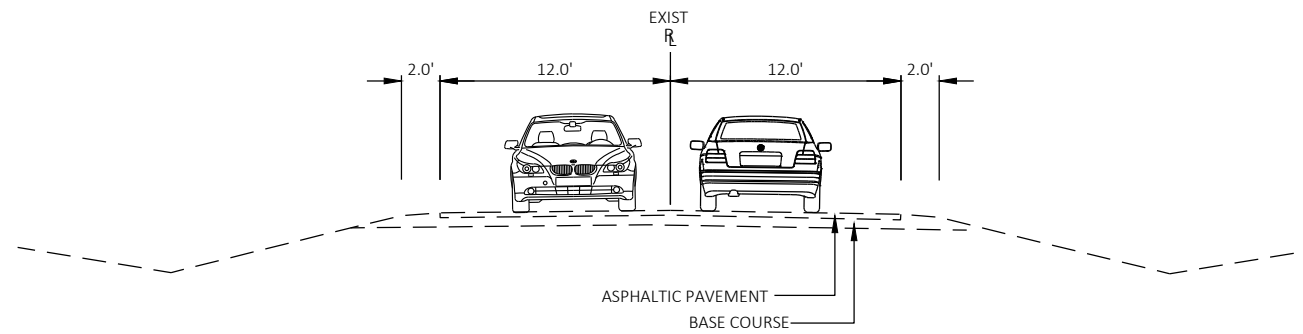
TYPICAL EXISTING SECTION  
US 14/US 61

**WIS 35**  
**LA CROSSE CO LINE TO GARNER PLACE**  
**LA CROSSE COUNTY**

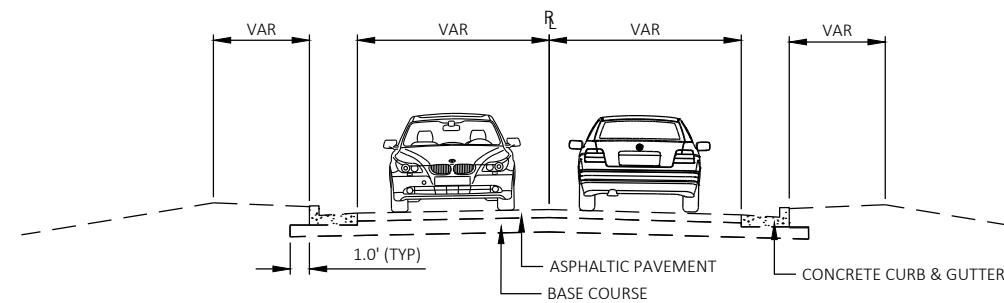
STATE ID's 5163-07-02  
PUBLIC INVOLVEMENT MEETING #2  
FEBRUARY 6, 2020



TYPICAL EXISTING SECTION  
COUNTY GI



TYPICAL EXISTING SECTION  
COUNTY K

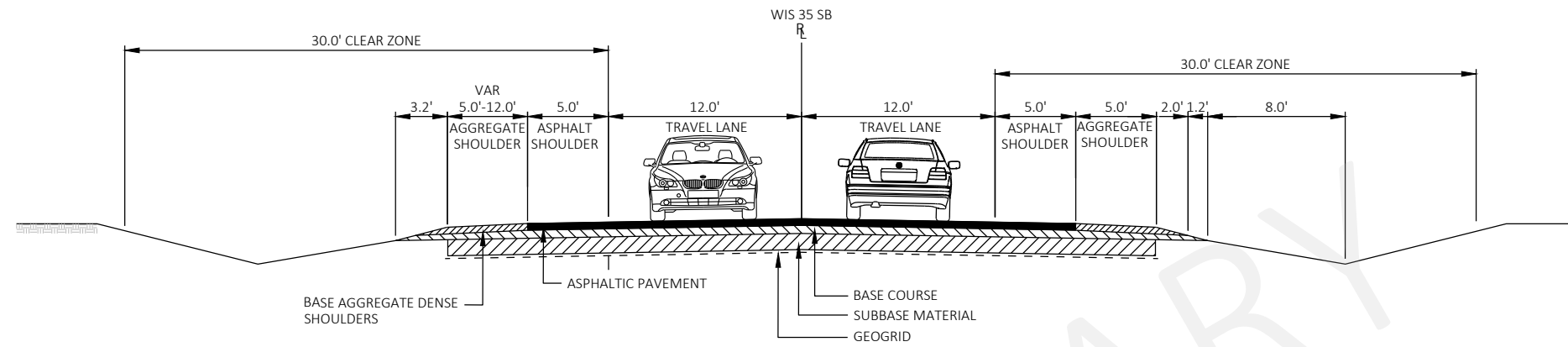


TYPICAL EXISTING SECTION - SIDE ROADS

CALVERT RD  
FIRECLAY CT  
GARNER PL  
OLD TOWN HALL RD  
RIVERVIEW DR

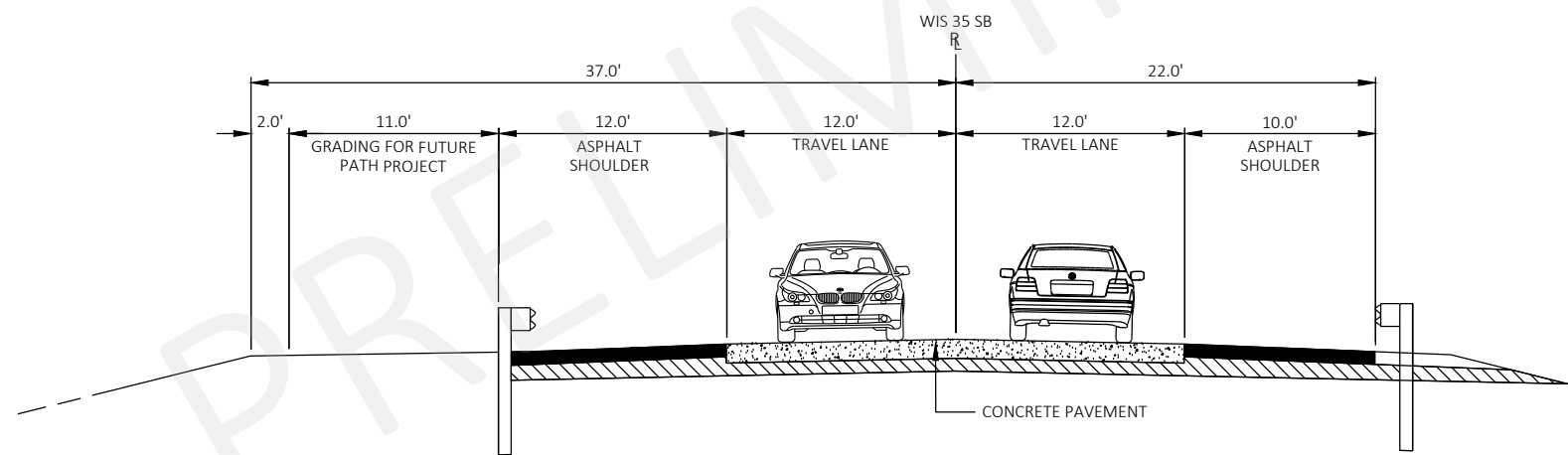
**WIS 35**  
**LA CROSSE CO LINE TO GARNER PLACE**  
**LA CROSSE COUNTY**

STATE ID's 5163-07-02  
PUBLIC INVOLVEMENT MEETING #2  
FEBRUARY 6, 2020



#### TYPICAL FINISHED SECTION

WIS 35  
LA CROSSE CO LINE TO COUNTY K

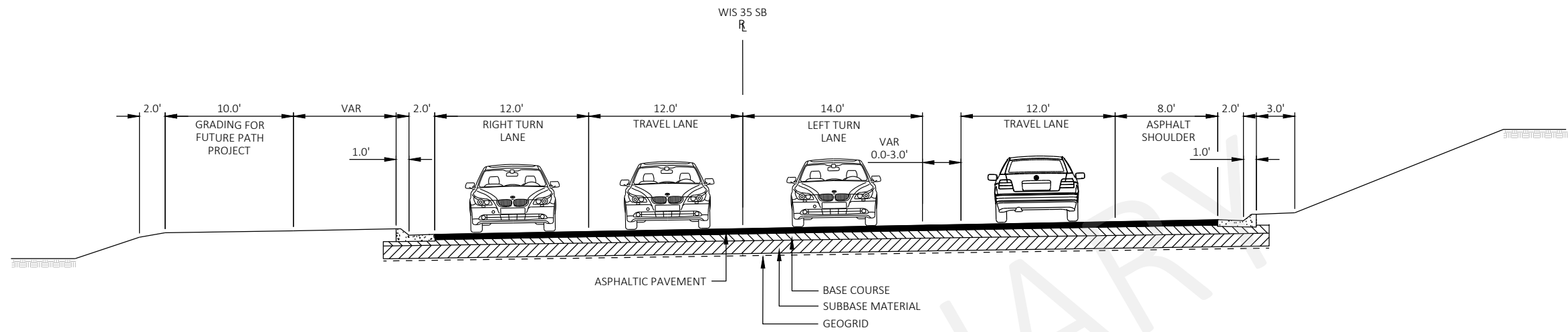


#### TYPICAL FINISHED SECTION

WIS 35  
BEAMGUARD BY BRIDGE OVER MORMON CREEK

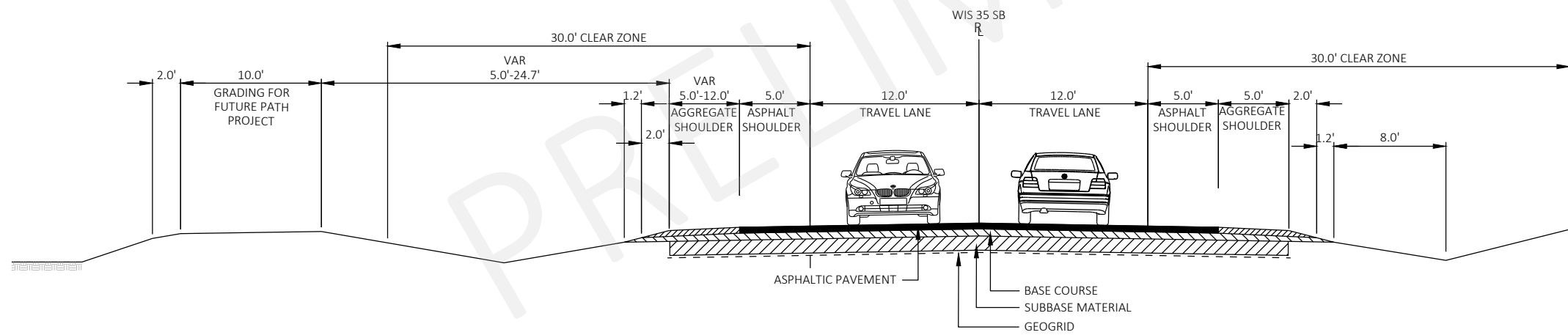
### WIS 35 LA CROSSE CO LINE TO GARNER PLACE LA CROSSE COUNTY

STATE ID's 5163-07-02  
PUBLIC INVOLVEMENT MEETING #2  
FEBRUARY 6, 2020



TYPICAL FINISHED SECTION

WIS 35  
TURN LANES AT COUNTY K

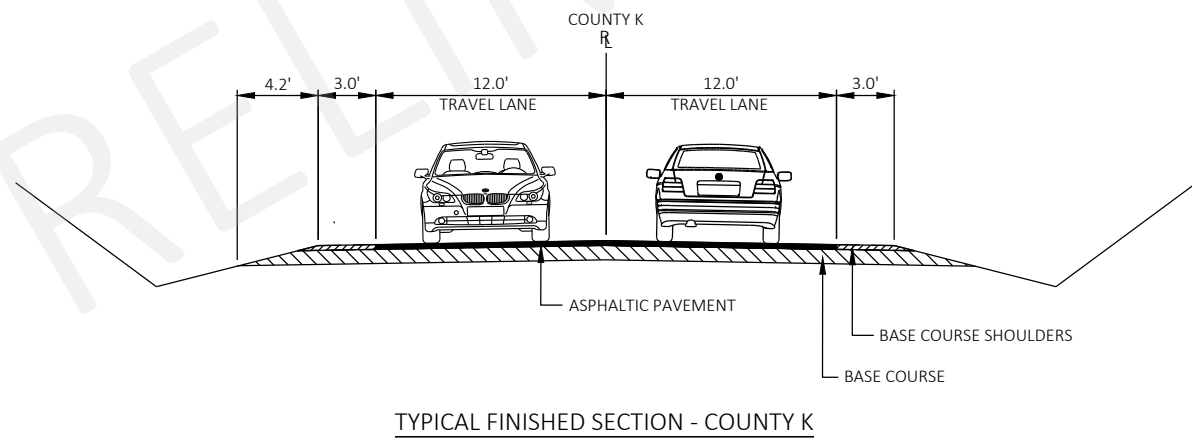
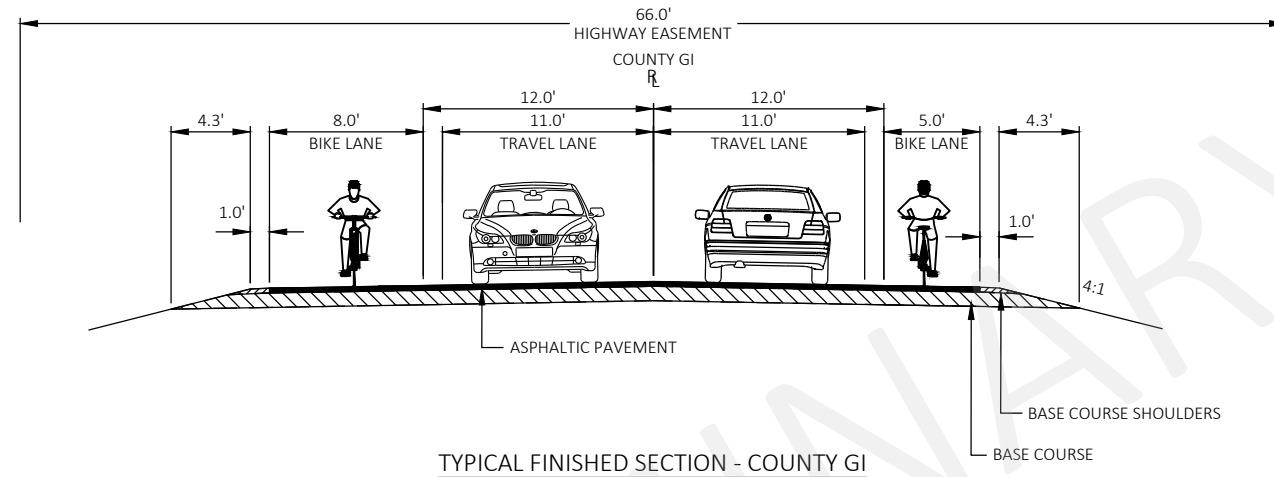


TYPICAL FINISHED SECTION

WIS 35  
COUNTY K TO SUNNYSIDE DR

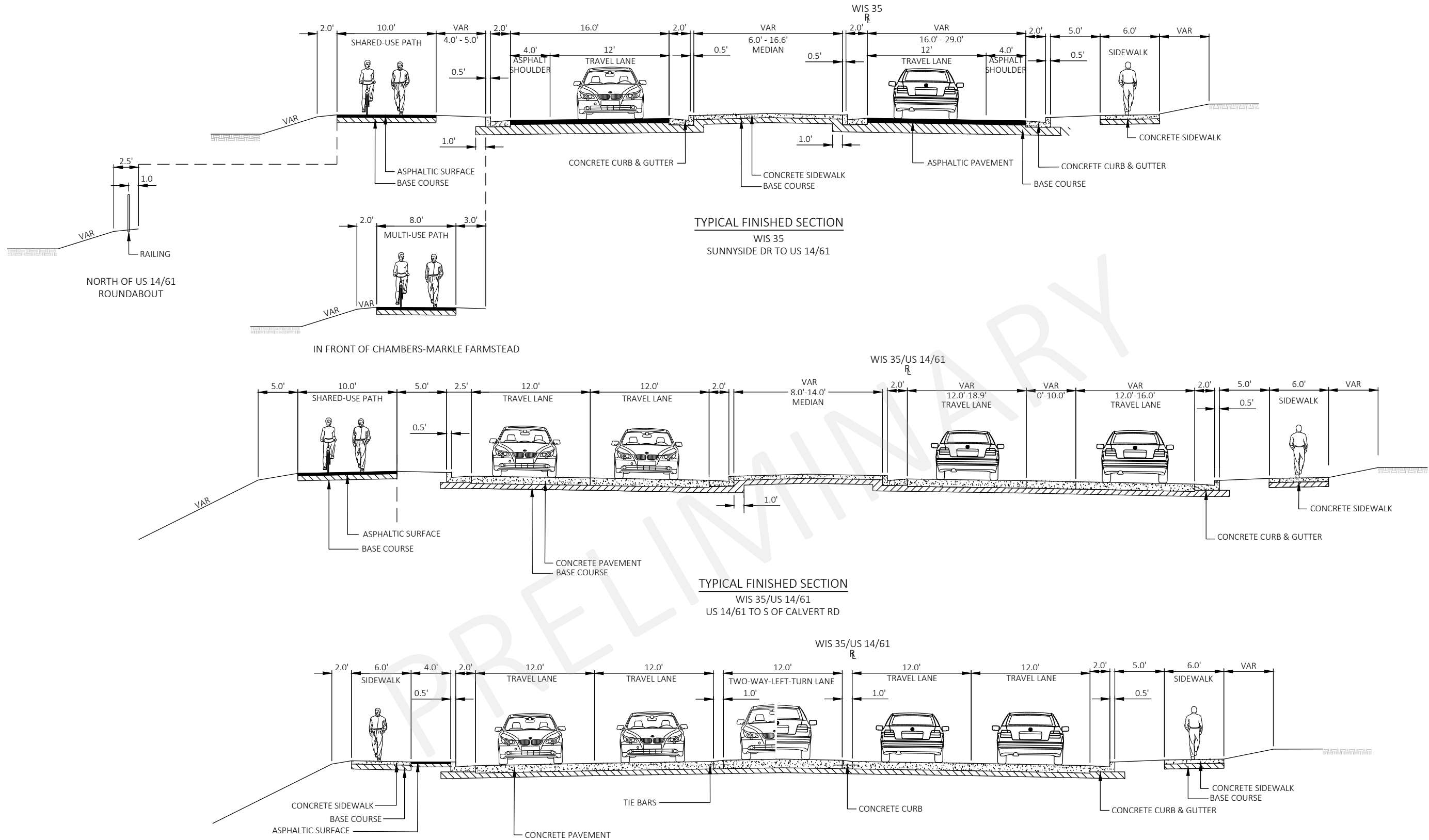
**WIS 35**  
**LA CROSSE CO LINE TO GARNER PLACE**  
**LA CROSSE COUNTY**

STATE ID's 5163-07-02  
PUBLIC INVOLVEMENT MEETING #2  
FEBRUARY 6, 2020



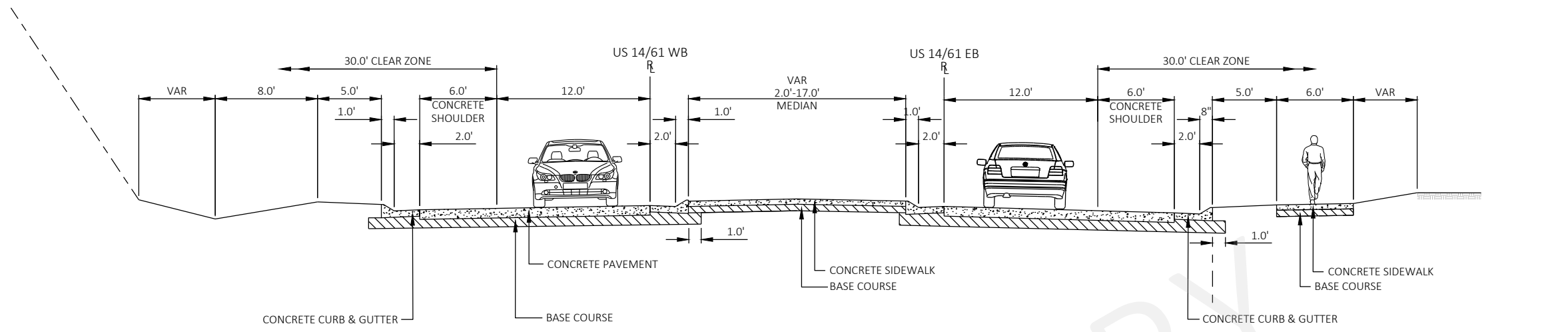
**WIS 35**  
**LA CROSSE CO LINE TO GARNER PLACE**  
**LA CROSSE COUNTY**

STATE ID's 5163-07-02  
 PUBLIC INVOLVEMENT MEETING #2  
 FEBRUARY 6, 2020



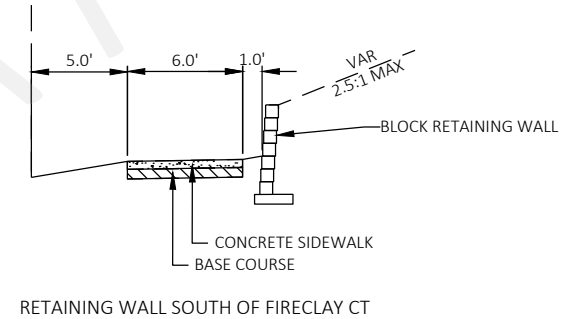
**WIS 35**  
**LA CROSSE CO LINE TO GARNER PLACE**  
**LA CROSSE COUNTY**

STATE ID's 5163-07-02  
 PUBLIC INVOLVEMENT MEETING #2  
 FEBRUARY 6, 2020

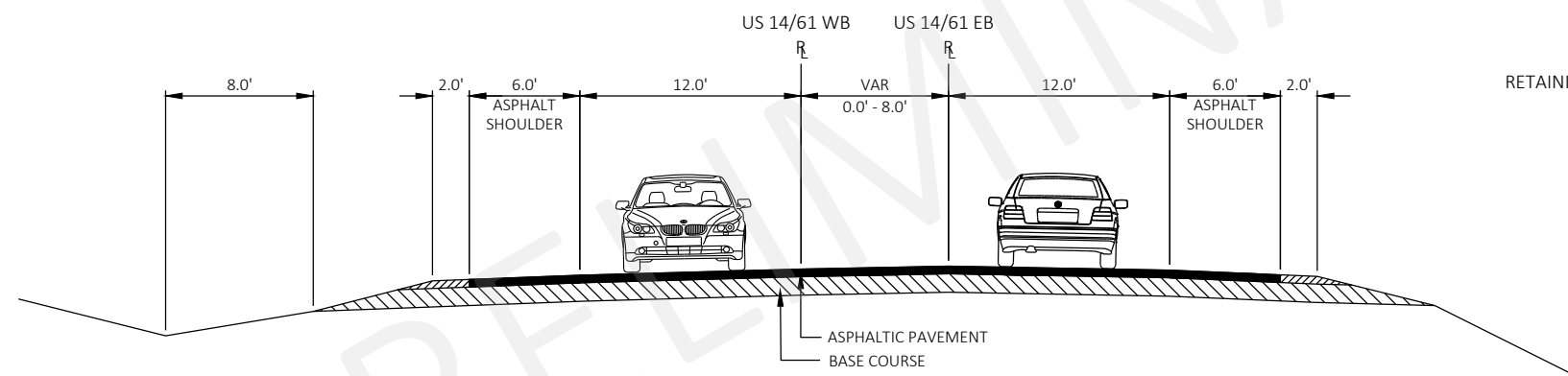


TYPICAL FINISHED SECTION

US 14/61  
WIS 35/US 14/61 TO FIRECLAY CT

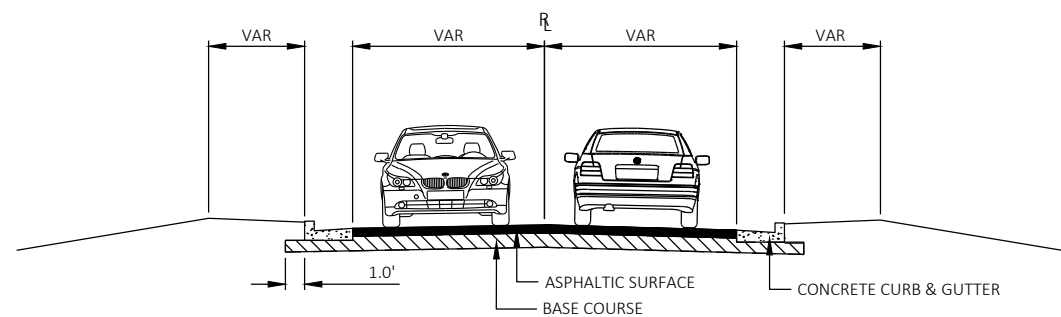


RETAINING WALL SOUTH OF FIRECLAY CT



TYPICAL FINISHED SECTION

US 14/61  
FIRECLAY CT TO EAST PROJECT LIMITS



TYPICAL FINISHED SECTION - SIDE ROADS

CALVERT RD  
FIRECLAY CT  
GARNER PL  
OLD TOWN HALL RD  
RIVERVIEW DR

# **WIS 35** **LA CROSSE CO LINE TO GARNER PLACE** **LA CROSSE COUNTY**

STATE ID's 5163-07-02  
PUBLIC INVOLVEMENT MEETING #2  
FEBRUARY 6, 2020