PROJECT ID: **3110-00-75**

WITH:

COUNTY: **JEFFERSON COUNTY**

STATE PROJECT	FEDERAL PROJECT	
	PROJECT	CONTRACT
3110-00-75		

STATE OF WISCONSIN
DEPARTMENT OF TRANSPORTATION

PLAN OF PROPOSED IMPROVEMENT

WHITEWATER - NORTH PRAIRIE

STH 106 TO EAST COUNTY LINE

STH 59

JEFFERSON COUNTY

STATE PROJECT NUMBER
3110-00-75

ORDER OF SHEETS

Section No.	1	Title
Section No.	2	Typical Sections and Details
Section No.	3	Estimate of Quantities
Section No.	3	Miscellaneous Quantities
Section No.	4	Right of Way Plat
Section No.	5	Plan and Profile
Section No.	6	Standard Detail Drawings
Section No.	7	Sign Plates
Section No.	8	Structure Plans
Section No.	9	Computer Earthwork Data
Section No.	9	Cross Sections

TOTAL SHEETS =

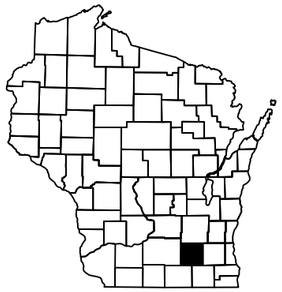

N

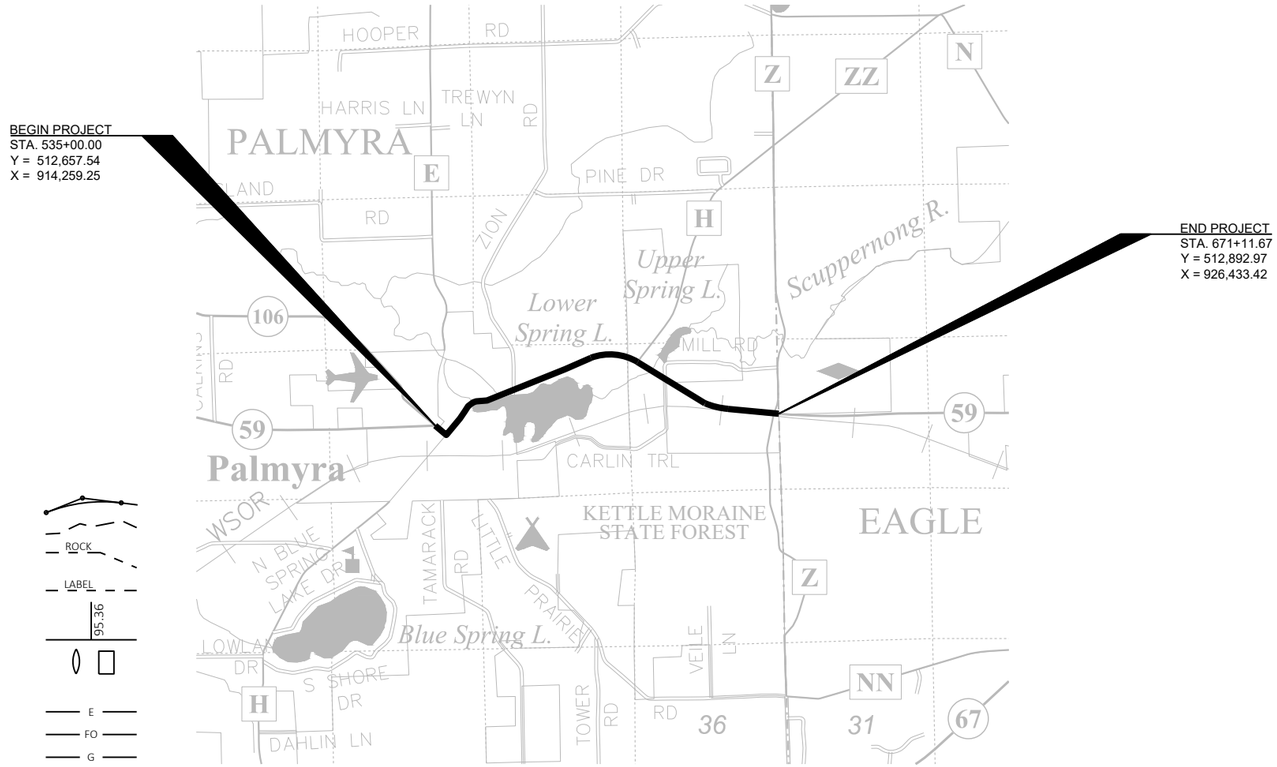

BEGIN PROJECT
STA. 535+00.00
Y = 512,657.54
X = 914,259.25

END PROJECT
STA. 671+11.67
Y = 512,892.97
X = 926,433.42

DESIGN DESIGNATION

A.A.D.T.	2026	=	3400
A.A.D.T.	2046	=	3500
D.H.V.		=	10.9
D.D.		=	60/40
T.		=	13.0%
DESIGN SPEED		=	30 MPH (STA. 535+00 - STA. 562+31) 45 MPH (STA. 562+31 - STA. 573+42) 60 MPH (STA. 573+42 - STA. 671+12)
ESALS		=	650,000

CONVENTIONAL SYMBOLS

PLAN

- CORPORATE LIMITS
- PROPERTY LINE
- LOT LINE
- LIMITED HIGHWAY EASEMENT
- EXISTING RIGHT OF WAY
- PROPOSED OR NEW R/W LINE
- SLOPE INTERCEPT
- REFERENCE LINE (300'EB')
- EXISTING CULVERT
- PROPOSED CULVERT (Box or Pipe)
- COMBUSTIBLE FLUIDS (CAUTION)
- MARSH AREA
- WOODED OR SHRUB AREA

PROFILE

- GRADE LINE
- ORIGINAL GROUND
- MARSH OR ROCK PROFILE (To be noted as such) (ROCK)
- SPECIAL DITCH (LABEL)
- GRADE ELEVATION (95.36)
- CULVERT (Profile View)

UTILITIES

- ELECTRIC (E)
- FIBER OPTIC (FO)
- GAS (G)
- SANITARY SEWER (SAN)
- STORM SEWER (SS)
- TELEPHONE (T)
- WATER (W)
- UTILITY PEDESTAL
- POWER POLE
- TELEPHONE POLE

LAYOUT

SCALE 0 1.0 MI

TOTAL NET LENGTH OF CENTERLINE = 2.578 MILES

HORIZONTAL POSITIONS SHOWN ON THIS PLAN ARE WISCONSIN COORDINATE REFERENCE SYSTEM (WISCRS), JEFFERSON COUNTY, NAD83 (2011), IN U.S. SURVEY FEET. POSITIONS SHOWN ARE GRID COORDINATES, GRID BEARINGS, AND GRID DISTANCES. GRID DISTANCES ARE THE SAME AS GROUND DISTANCES. ELEVATIONS ARE REFERENCED TO NAVD 88 (2012). GPS DERIVED ELEVATIONS ARE BASED ON GEOID 12A.

Preliminary 30% Plans
April 28, 2021

STATE OF WISCONSIN
DEPARTMENT OF TRANSPORTATION

PREPARED BY

Surveyor	JSD PROFESSIONAL SERVICES
Designer	TIJLER DEYMARCOS
Project Manager	MATTHEW LAMB
Regional Examiner	SW REGION
Regional Supervisor	JAMES OETTINGER

APPROVED FOR THE DEPARTMENT

DATE: _____ _____ (Signature)

E

FILE NAME : N:\PDS\C3D\31100005\SHEETSPLAN\010101_TI - TITLE\010101_TI.DWG PLOT DATE : 4/28/2021 10:27 AM PLOT BY : DEYMARCOS, TIJLER JO PLOT NAME :

STANDARD ABBREVIATIONS

AC	ACRE	MIN.	MINIMUM
AGG.	AGGREGATE	N.C.	NORMAL CROWN OR NO CHANGE
AH	AHEAD	N	NORTH
AE	APRON ENDWALL	NO.	NUMBER
APPROX.	APPROXIMATE	PAV'T	PAVEMENT
ASPH.	ASPHALT	P.L.E.	PERMANENT LIMITED EASEMENT
A.D.T.	AVERAGE DAILY TRAFFIC	P.C.	POINT OF CURVATURE
B.F.	BACK FACE	P.I.	POINT OF INTERSECTION
BK.	BACK	P.T.	POINT OF TANGENCY
B.M.	BENCH MARK	V.P.C.	VERTICAL POINT OF CURVATURE
C/L	CENTER LINE	V.P.I.	VERTICAL POINT OF INTERSECTION
CSCP	CORRUGATED STEEL CULVERT PIPE	V.P.T.	VERTICAL POINT OF TANGENCY
CO.	COUNTY	P.E.	PRIVATE ENTRANCE
CTH	COUNTY TRUNK HIGHWAY	P.L.	PROPERTY LINE
CR.	CREEK	R	RADIUS
C.A.B.C.	CRUSHED AGGREGATE BASE COURSE	R/L	REFERENCE LINE
C.Y.	CUBIC YARD	R.C.C.P.	REINFORCED CONCRETE CULVERT PIPE
C.P.	CULVERT PIPE	RT	RIGHT
C&G	CURB AND GUTTER	REQ'D	REQUIRED
D	DEGREE OF CURVATURE	R/W	RIGHT OF WAY
D.	DELTA	R.	RIVER
D.H.V.	DESIGN HOURLY VOLUME	RD.	ROAD
EA	EACH	SHLD.	SHOULDER(S)
E	EAST	SHR.	SHRINKAGE
ELEC.	ELECTRIC(AL) CABLE	S	SOUTH
EL, ELEV.	ELEVATION	S.F.	SQUARE FEET
EXC.	EXCAVATION	SDD	STANDARD DETAIL DRAWING
FERT.	FERTILIZER	STH	STATE TRUNK HIGHWAY
F.E.	FIELD ENTRANCE	STA.	STATION
F/L	FLOWLINE	S.E.	SUPERELEVATION
CWT	HUNDRED WEIGHT	S/L	SURVEY LINE
INT	INTERSECTION	T	TANGENT
JT.	JOINT	TEL.	TELEPHONE
LT	LEFT	TEMP.	TEMPORARY
L	LENGTH OF CURVE	T.L.E.	TEMPORARY LIMITED EASEMENT
L.F.	LENGTH FEET	T.	TRUCK PERCENTAGE
LS	LUMP SUM	TYP.	TYPICAL
M.P.	MARKER POST	U.G.	UNDERGROUND
MAX.	MAXIMUM	V.C.	VERTICAL CURVE
MGAL	1000 GALLONS	W	WEST

DIGGERS HOTLINE
Dial 811 or (800)242-8511
www.DiggersHotline.com

JEFFERSON COUNTY CONTACTS
HIGHWAY OPERATIONS MANAGER
BRIAN UDOVICH
1425 SOUTH WISCONSIN DR.
JEFFERSON, WI 53549
(920) 723-7273
brianu@jeffersoncountywi.gov

TOWN OF PALMYRA CONTACTS
TOWN CLERK
WILLIAM MAY
P.O. BOX 519
PALMYRA, WI 53156
(262) 495-2049
palmyratownclerk@centurylink.net

VILLAGE OF PALMYRA CONTACTS
VILLAGE CLERK
LAURIE MUELLER
P.O. BOX 380
PALMYRA, WI 53156
(262) 495-4106
clerk@villageofpalmyra.com

DNR CONTACTS
DNR LIASON
SHELLEY NELSON
3911 FISH HATCHERY RD.
FITCHBURG, WI 53711
(608) 444-2835
shelley.nelson@wisconsin.gov

WISDOT CONTACTS
WISDOT PROJECT MANAGER
MATTHEW LAMB, P.E.
2101 WRIGHT ST.
MADISON, WI 53704
(608) 246-5638
matthew.lamb@dot.wi.gov

WISDOT PROJECT ENGINEER
TIJLER DEYMARCOS
2101 WRITE ST.
MADISON, WI 53704
(608) 246-3839
tijler.deymarcos@dot.wi.gov

UTILITY CONTACTS

CENTURYLINK - COMMUNICATION LINE
KEVIN ZICKERT
224 INDUSTRIAL DR.
NORTH PRAIRIE, WI 53153
(262) 392-5200
kevin.zickert@centurylink.com

CHARTER COMMUNICATIONS - COMMUNICATION LINE
BRANDON STORM
2701 DANIELS ST.
MADISON, WI 53718
(608) 274-3822
brandon.storm@charter.com

CHARTER COMMUNICATIONS - COMMUNICATION LINE
BEAU ABUYA
1320 N DR MARTIN LUTHER KING JR DR
MILWAUKEE, WI 53212
(414) 908-1343
wis.engineering@charter.com

CHARTER COMMUNICATIONS COMMUNICATION LINE
LARRY PIHLSTROM
3520 DESTINATION DR
APPLETON, WI 54915
(920) 831-9211
larry.oihlstrom@twcable.com

VILLAGE OF PALMYRA WATER & SEWER UTILITIES - WATER
JEFF GWALTNEY
200 JEFFERSON ST.
P.O. BOX 380
PALMYRA, WI 53156
(262) 495-4106
publicworks@villageofpalmyra.com

VILLAGE OF PALMYRA WATER & SEWER UTILITIES - SEWER
JEFF GWALTNEY
200 JEFFERSON ST.
P.O. BOX 380
PALMYRA, WI 53156
(262) 495-4106
publicworks@villageofpalmyra.com

WE ENERGIES - ELECTRICITY
WE UTILITY RELOCATIONS
333 W EVERETT ST.
MILWAUKEE, WI 53203
We-Utility-Relocations@we-energies.com

WE ENERGIES - GAS/PETROLEUM
WE UTILITY RELOCATIONS
333 W EVERETT ST.
MILWAUKEE, WI 53203
We-Utility-Relocations@we-energies.com

WISCONSIN DEPARTMENT OF TRANSPORTATION - STREET LIGHTING
ERIC PEREA
141 NW BARSTOW ST
WAUKESHA, WI 53188
(262) 574-5422
eric.perea@dot.wi.gov

WISCONSIN DEPARTMENT OF TRANSPORTATION - WISCONSIN SIGNAL
DERRIN WOLFORD
141 NW BARSTOW ST
WAUKESHA, WI 53188
(262) 521-4409
derrin.wolford@dot.wi.gov

GENERAL NOTES

NO TREES OR SHRUBS SHALL BE REMOVED WITHOUT THE APPROVAL OF THE FIELD ENGINEER.

DIMENSIONS GIVEN FOR EXISTING FEATURES SHALL BE CONSIDERED APPROXIMATE AND MEASURED IN THE FIELD FOR MATCHING PURPOSES.

PLACE ONE PCMS BOARD ON EACH END OF THE PROJECT TWO WEEKS BEFORE CONSTRUCTION BEGINS.

TRAFFIC CONTROL DEVICES SHALL BE ADJUSTED TO FIT FIELD CONDITIONS AS DIRECTED BY THE FIELD ENGINEER.

THE EXACT LOCATIONS AND LIMITS OF COMMERCIAL, FIELD, AND PRIVATE ENTRANCES SHALL BE DETERMINED BY THE FIELD ENGINEER.

REMOVE 5" TYP. OF EXISTING BITUMINOUS PAVEMENT (TO BE PAID FOR AS REMOVING ASPHALTIC SURFACE).

PREPARE THE EXISTING AGGREGATE SHOULDER IN THE PROPOSED PAVED SHOULDER LOCATIONS USING THE "PREPARE FOUNDATION FOR ASPHALTIC SHOULDERS" BID ITEM.

HMA PAVEMENT SHALL BE CONSTRUCTED IN TWO LAYERS. PAVE A 3-INCH LOWER LAYER OF HMA PAVEMENT 3 MT 58-28 S, AND A 2-INCH UPPER LAYER OF HMA PAVEMENT 4 MT 58-28 H, AS SHOWN IN THE PLANS.

HMA PAVEMENT QUANTITIES WERE CALCULATED USING 112 LB/IN/SY.

THE EXACT HMA PAVEMENT LIMITS AT INTERSECTIONS ARE TO BE DETERMINED BY THE FIELD ENGINEER.

APPLY TACK COAT AT A RATE OF 0.07 GAL/SY TO THE MILLED SURFACE. APPLY TACK COAT AT A RATE OF 0.05 GAL/SY BETWEEN HMA LAYERS.

PAVING OPERATIONS BY THE CONTRACTOR SHALL BE CONSISTENT WITH THE PLAN TYPICAL SECTIONS AND CONSTRUCTED TO PREVENT HMA LONGITUDINAL JOINTS FROM BEING LOCATED WITHIN DRIVING, TURNING, OR PASSING LANES.

PLACE BASE AGGREGATE DENSE ¾-INCH ON UNPAVED PORTIONS OF THE SHOULDERS, DRIVEWAYS, AND FIELD ENTRANCES. EXISTING SHOULDER AGGREGATE SHALL BE INCORPORATED INTO THE NEW SHOULDERS UNLESS OTHERWISE DIRECTED BY THE FIELD ENGINEER.

SHOULDERS SHALL BE PLACED, SHAPED, AND COMPACTED PRIOR TO PLACING GUARDRAIL.

MAINTAIN EROSION CONTROL ITEMS UNTIL SUCH TIME AS THE ENGINEER DETERMINES THE MEASURE IS NO LONGER NECESSARY. WETLANDS AND OTHER WATERWAYS ARE PRESENT WITHIN THE PROJECT LIMITS.

DISTURBED AREAS SHOWN WITHIN THE RIGHT-OF-WAY AND OUTSIDE THE WETLAND AREAS, EXCEPT THE AREAS WITHIN THE FINISHED SHOULDER POINTS, ARE TO HAVE EROSION MAT URBAN CLASS I TYPE B, SALVAGED TOPSOIL, SEEDING MIXTURE NO. 10, AND TEMPORARY SEEDING AS DIRECTED BY THE FIELD ENGINEER.

DISTURBED AREAS SHOWN WITHIN THE RIGHT-OF-WAY AND WITHIN THE WETLAND AREAS, EXCEPT THE AREAS WITHIN THE FINISHED SHOULDER POINTS, ARE TO HAVE EROSION MAT URBAN CLASS I TYPE B, SALVAGED TOPSOIL - WETLANDS, SEEDING MIXTURE NO. 60, AND TEMPORARY SEEDING AS DIRECTED BY THE FIELD ENGINEER. EXTEND THE EROSION MAT APPROX. 5' BEYOND THE SLOPE INTERCEPT AND INSTALL SILT FENCE APPROX. 7' BEYOND THE SLOPE INTERCEPT IN THE WETLAND AREAS, OR AS DIRECTED BY THE ENGINEER.

USE EROSION BALES AT SILT FENCE RELIEF POINTS, IF NEEDED. PLACE 3 BALES INSIDE AND 2 BALES OUTSIDE (5 BALES TOTAL PER RELIEF POINT). SEE SDD 8E8-3 FOR INSTALLATION INSTRUCTIONS.

SILT FENCE SHOULD BE INSTALLED WITH TURN-AROUNDS AT THE ENDS TO REDIRECT ANIMALS AWAY FROM THE CONSTRUCTION SITE. SEE THE SPECIAL PROVISIONS FOR ADDITIONAL INFORMATION.

THE LOCATIONS OF EXISTING AND PROPOSED UTILITY INSTALLATIONS AS SHOWN ON THE PLANS ARE APPROXIMATE. THERE MAY BE OTHER UTILITY INSTALLATIONS WITHIN THE PROJECT AREA THAT ARE NOT SHOWN. THE CONTRACTOR SHALL COORDINATE HIS CONSTRUCTION ACTIVITIES WITH A CALL TO DIGGERS HOTLINE AND/OR A DIRECT CALL TO THE UTILITIES THAT HAVE FACILITIES IN THE AREA. NOT ALL UTILITIES ARE MEMBERS OF DIGGERS HOTLINE.

EXCEPT WHERE THE EXISTING BEAM GUARD IS TO BE REPLACED, IF THERE ARE CONFLICTS WITH SIGNS OR OTHER WORK UNDER THIS PROJECT, THE CONTRACTOR WILL WORK AROUND THE FACILITIES.

LOCATE NO PASSING ZONES AND MOVE W14-3 SIGNS WHERE APPLICABLE.

SEE SDD 15C8 "PAVEMENT MARKING - MAINLINE, TURN LANES," 15C33 "STOP LINE AND CROSSWALK PAVEMENT MARKING," AND 15C35 "PAVEMENT MARKING (INTERSECTIONS)" FOR PAVEMENT MARKING DETAILS.

2

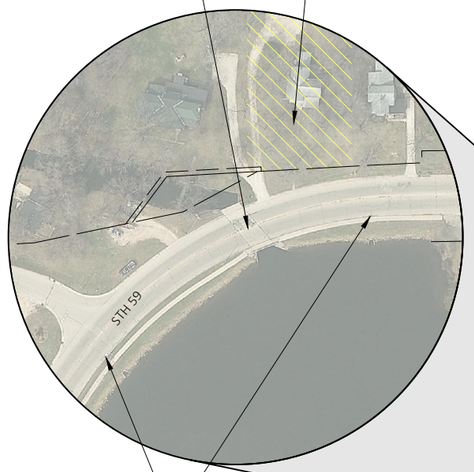

PALMYRA HISTORIC PROPERTY

EXISTING STRUCTURE C-28-20
TO BE REPLACED

EXISTING CATCH BASINS
STA. 554+14 & 557+68, RT
TO BE REPLACED

BEGIN PROJECT
STA. 108+75
Y = 512,660.65
X = 914,344.04

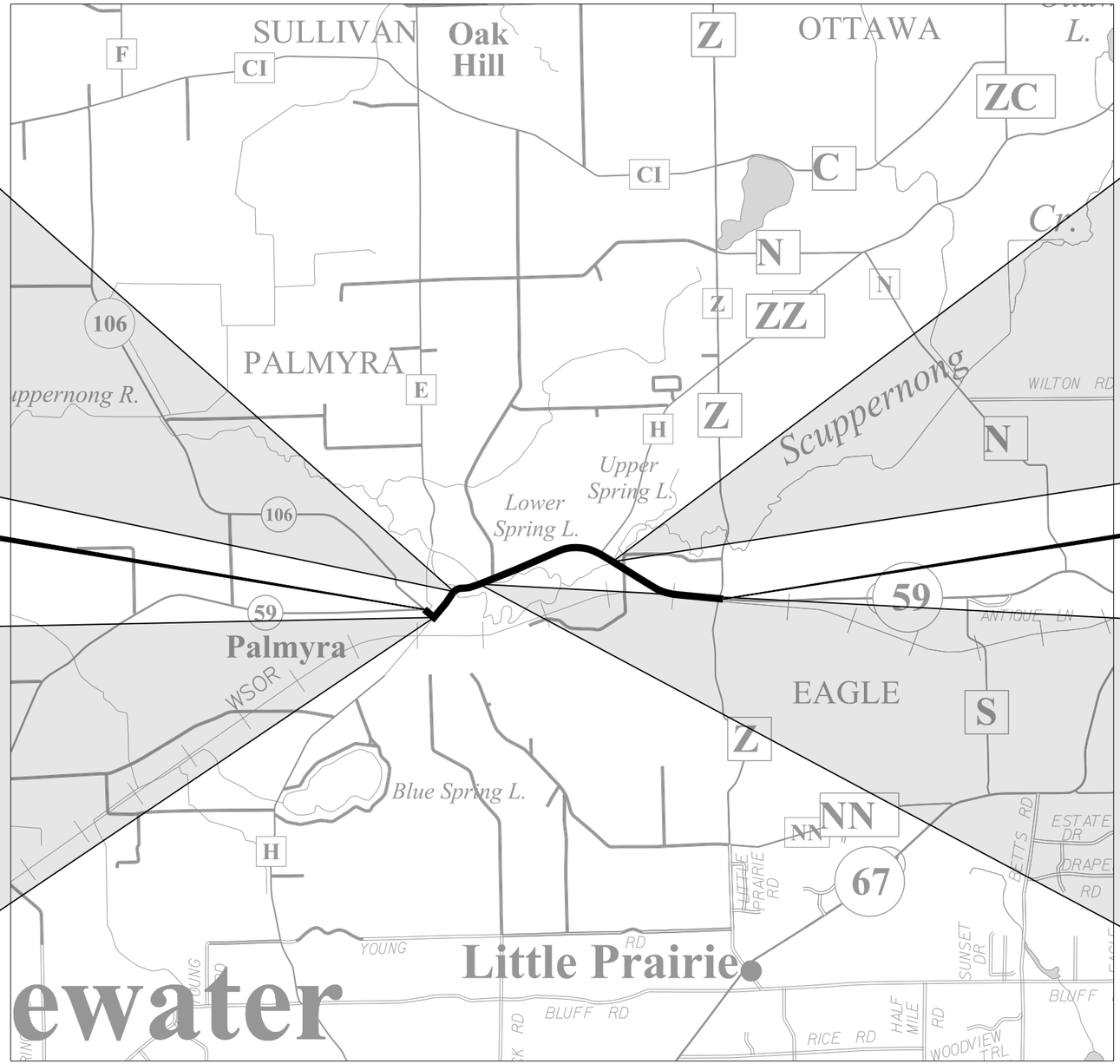

PALMYRA MAIN STREET
HISTORIC DISTRICT

EXISTING STRUCTURE B-28-53
NW WING WALL TO BE REPLACED

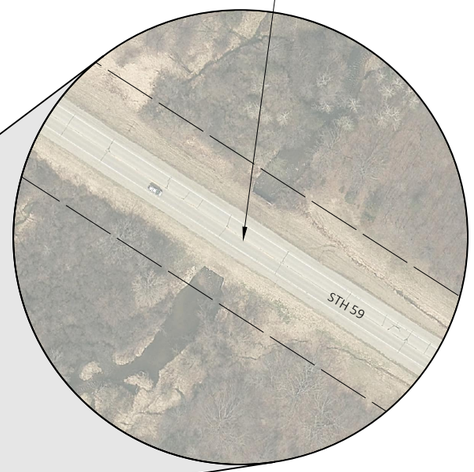

END PROJECT
STA. 243+40.65

EXISTING STRUCTURE C-28-21
WING WALLS TO BE REPAIRED

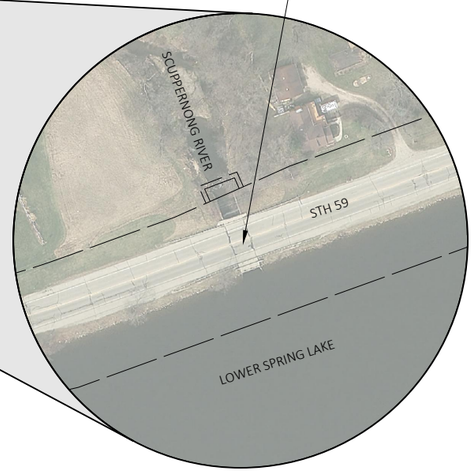

PROJECT NO: 3110-00-05	HWY: STH 59	COUNTY: JEFFERSON	PROJECT OVERVIEW	SHEET	E

FILE NAME : N:\PDS\C3D\31100005\SHEETSPLAN\020201_PO - PROJECT OVERVIEW\020201_PO.DWG
LAYOUT NAME - 01

PLOT DATE : 4/28/2021 10:34 AM PLOT BY : DEYMARCOS, TIJLER JO PLOT NAME : PLOT SCALE : 1 IN:1 MI

2

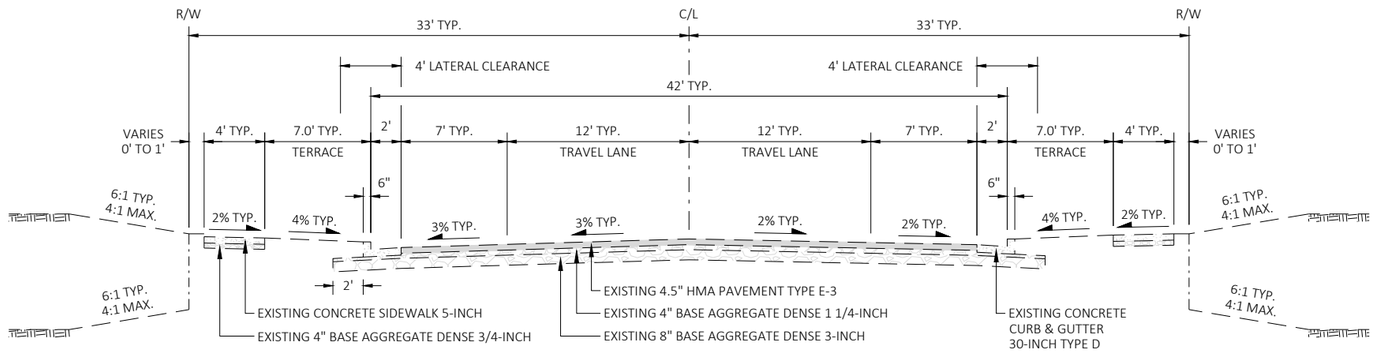

EXISTING TYPICAL SECTION
STH 59
STA 535+00 TO STA 535+70
WEST TO STH 106

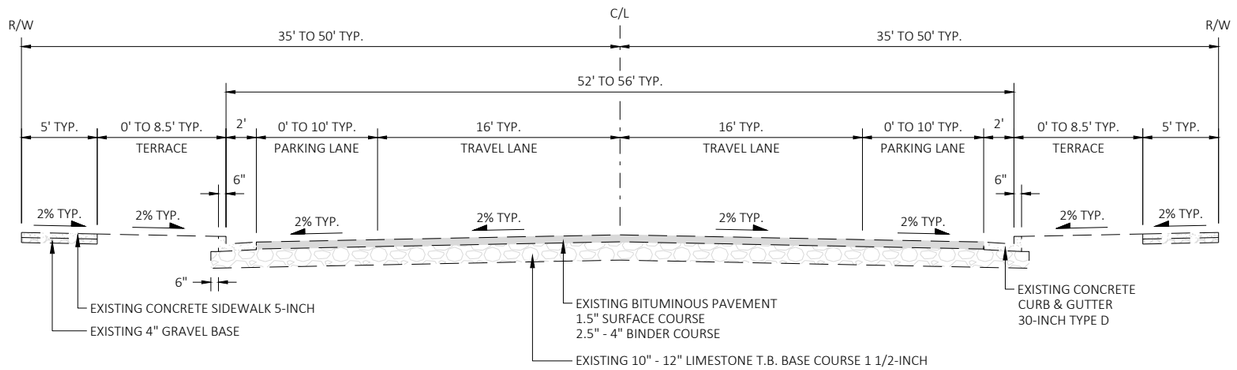

EXISTING TYPICAL SECTION
STH 59
STA 535+70 TO STA 544+80
STH 106 TO FIRST ST

PROJECT NO: 3110-00-75	HWY: STH 59	COUNTY: JEFFERSON	TYPICAL SECTIONS - EXISTING	SHEET	E

FILE NAME : N:\PDS\C3D\31100005\SHEETSPLAN\020301_TS - TYPICAL SECTIONS\020301_TS.DWG
LAYOUT NAME - 01

PLOT DATE : 4/28/2021 10:54 AM PLOT BY : DEYMARCOS, TIJLER JO PLOT NAME : PLOT SCALE : 1 IN:10 FT

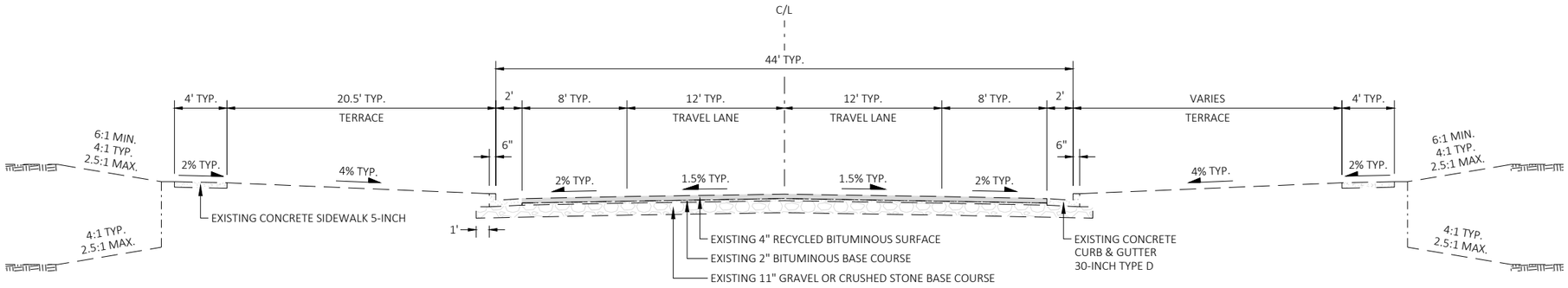

EXISTING TYPICAL SECTION
STH 59
STA 544+80 TO STA 552+00
FIRST ST TO ANEMONE AVE

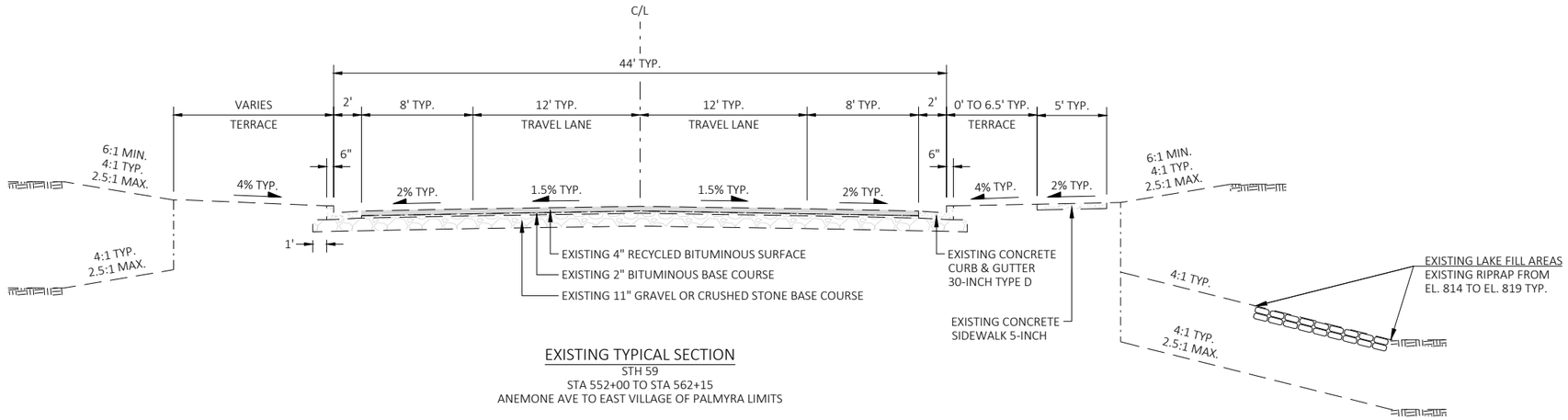

EXISTING TYPICAL SECTION
STH 59
STA 552+00 TO STA 562+15
ANEMONE AVE TO EAST VILLAGE OF PALMYRA LIMITS

PROJECT NO: 3110-00-75	HWY: STH 59	COUNTY: JEFFERSON	TYPICAL SECTIONS - EXISTING	SHEET	E

FILE NAME : N:\PDS\C3D\31100005\SHEETSPLAN\020301_TS - TYPICAL SECTIONS\020301_TS.DWG
LAYOUT NAME - 02

PLOT DATE : 4/28/2021 10:54 AM PLOT BY : DEYMARCOS, TIJLER JO PLOT NAME : PLOT SCALE : 1 IN:10 FT

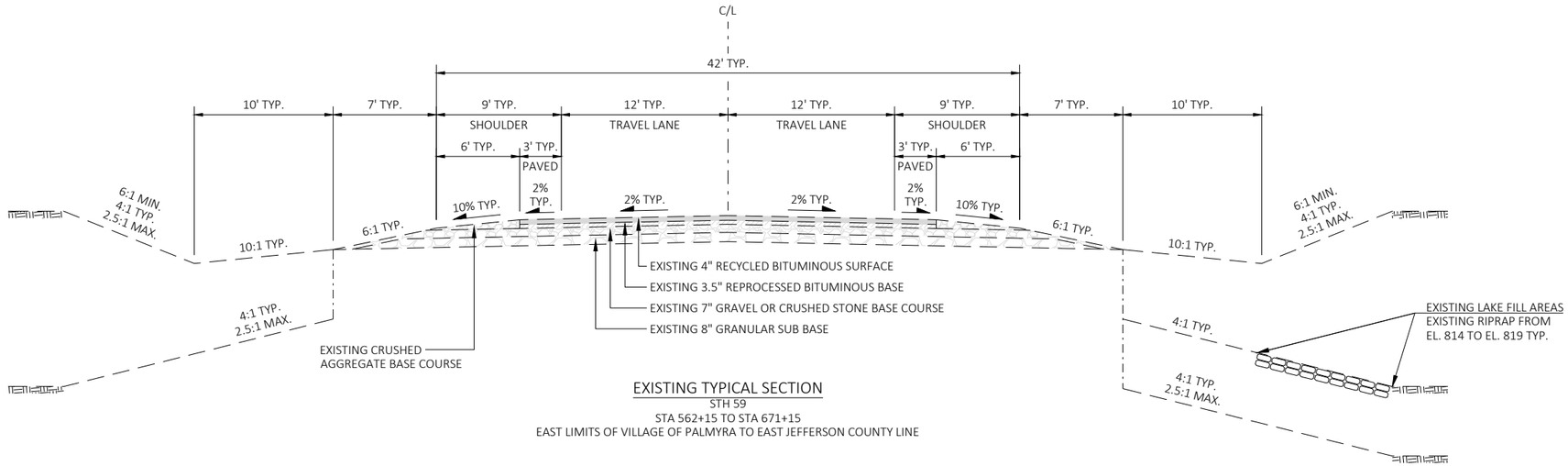

EXISTING TYPICAL SECTION
STH 59
STA 562+15 TO STA 671+15
EAST LIMITS OF VILLAGE OF PALMYRA TO EAST JEFFERSON COUNTY LINE

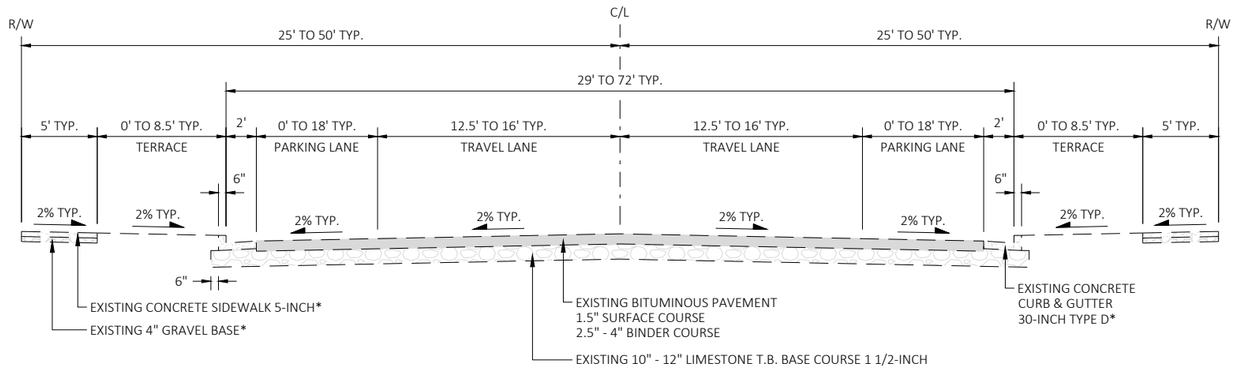

EXISTING TYPICAL SECTION
URBAN SIDE ROADS
TAFT ST, CTH H/MAIN ST, SECOND ST, FIRST ST, ANEMONE AVE, & MILL RD
*NO SIDEWALK AND LIMITED CURB & GUTTER PRESENT ALONG MILL RD

PROJECT NO: 3110-00-75	HWY: STH 59	COUNTY: JEFFERSON	TYPICAL SECTIONS - EXISTING	SHEET	E

FILE NAME : N:\PDS\C3D\31100005\SHEETSPLAN\020301_TS - TYPICAL SECTIONS\020301_TS.DWG
LAYOUT NAME - 03
PLOT DATE : 4/28/2021 10:54 AM PLOT BY : DEYMARCOS, TIJLER JO PLOT NAME : PLOT SCALE : 1 IN:10 FT

2

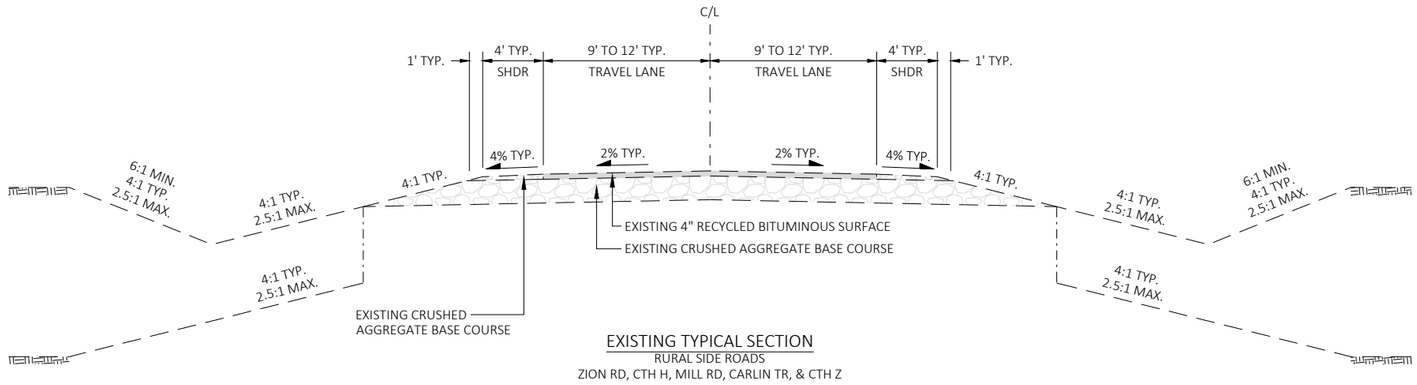

EXISTING TYPICAL SECTION

RURAL SIDE ROADS

ZION RD, CTH H, MILL RD, CARLIN TR, & CTH Z

SOIL BORINGS TABLE					
BORING #	STATION	OFFSET	HMA DEPTH	BASE DEPTH	UNDERLYING MATERIAL
1	546+00	6' RT	4.5"	10.0"	4.0' SILTY SAND
2	555+50	11' LT	7.0"	9.0"	4.0' SAND W/ CONCRETE PIECES @ 4'-5'
3	569+00	9' RT	4.0"	9.0"	2.7' SAND, 2.3' SILTY SAND
4	582+00	6' LT	4.0"	10.0"	4.8' SAND
5	596+00	11' RT	4.0"	11.0"	3.8' SAND
6	607+00	9' LT	4.0"	12.0"	3.7' SAND
7	622+50	6' RT	4.0"	10.0"	1.7' SAND
8	635+50	6' LT	4.5"	10.5"	3.8' SAND
9	649+00	9' RT	4.0"	11.0"	3.8' SAND
10	667+50	11' LT	4.0"	11.0"	1.3' SAND, 2.5' CLAY

NOTE: FOR REFERENCE ONLY

2

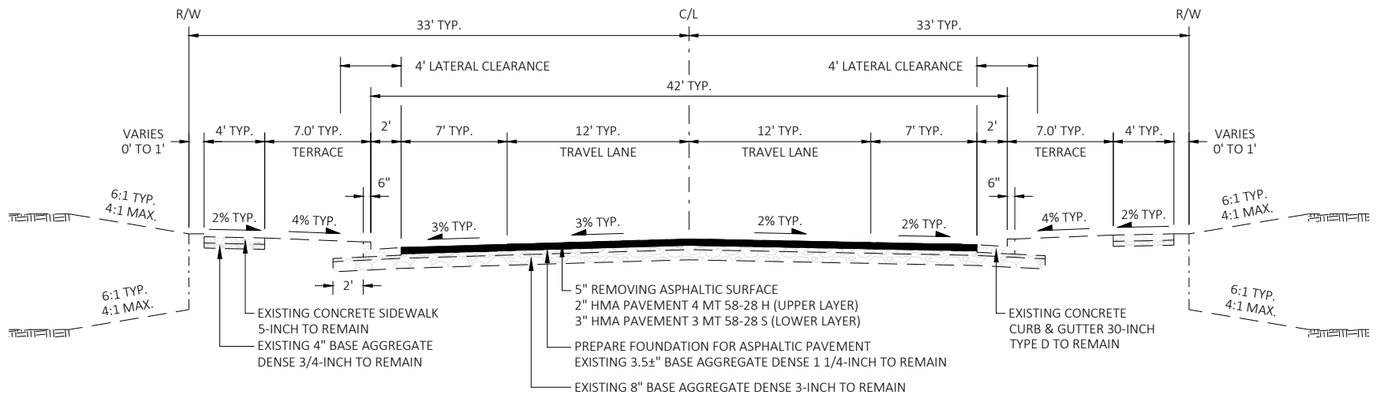

PROPOSED TYPICAL SECTION
STH 59
STA 535+00 TO STA 535+70
WEST TO STH 106

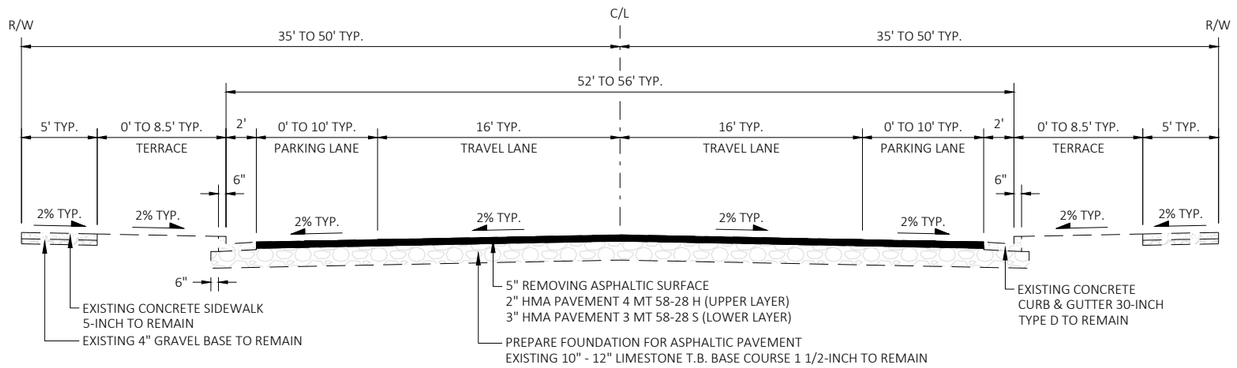

PROPOSED TYPICAL SECTION
STH 59
STA 535+70 TO STA 544+80
STH 106 TO FIRST ST

PROJECT NO: 3110-00-75	HWY: STH 59	COUNTY: JEFFERSON	TYPICAL SECTIONS - PROPOSED	SHEET	E

FILE NAME : N:\PDS\C3D\31100005\SHEETSPLAN\020301_TS - TYPICAL SECTIONS\020301_TS.DWG
LAYOUT NAME - 05
PLOT DATE : 4/28/2021 10:54 AM
PLOT BY : DEYMARCOS, TIJLER JO
PLOT NAME :
PLOT SCALE : 1 IN:10 FT
WISDOT/CADDS SHEET 42

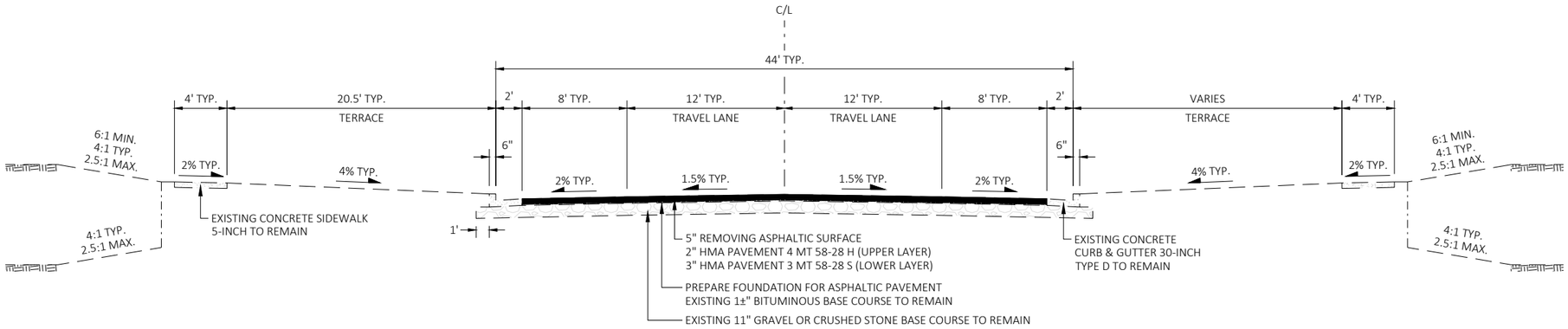

PROPOSED TYPICAL SECTION
STH 59
STA 544+80 TO STA 552+00
FIRST ST TO ANEMONE AVE

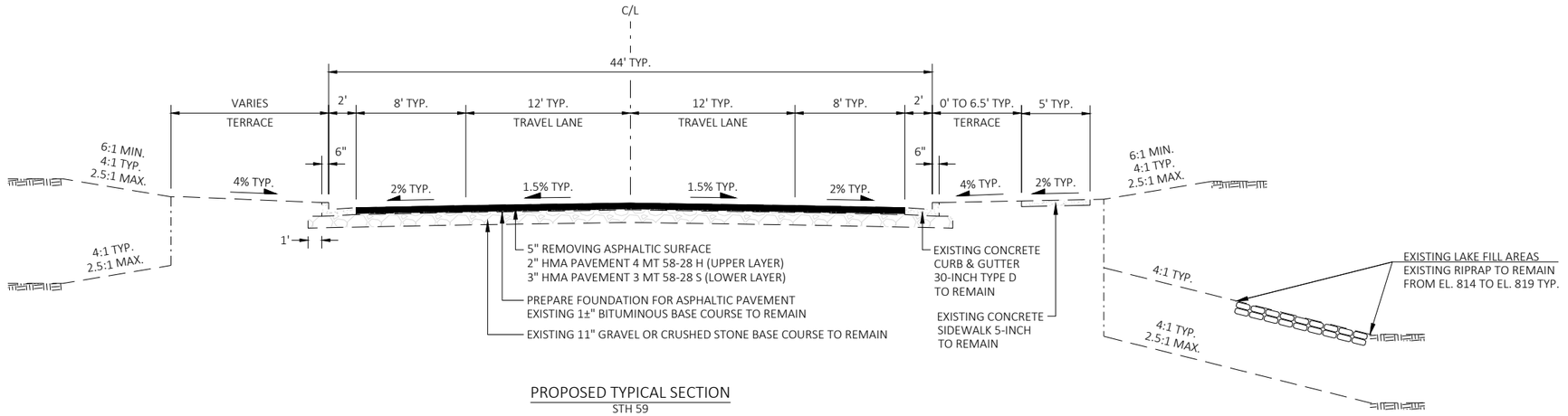

PROPOSED TYPICAL SECTION
STH 59
STA 552+00 TO STA 562+15
ANEMONE AVE TO EAST LIMITS OF VILLAGE OF PALMYRA

PROJECT NO: 3110-00-75	HWY: STH 59	COUNTY: JEFFERSON	TYPICAL SECTIONS - PROPOSED	SHEET	E

FILE NAME : N:\PDS\C3D\31100005\SHEETSPLAN\020301_TS - TYPICAL SECTIONS\020301_TS.DWG
LAYOUT NAME - 06
PLOT DATE : 4/28/2021 10:54 AM
PLOT BY : DEYMARCOS, TIJLER JO
PLOT NAME :
PLOT SCALE : 1 IN:10 FT
WISDOT/CADDS SHEET 42

2

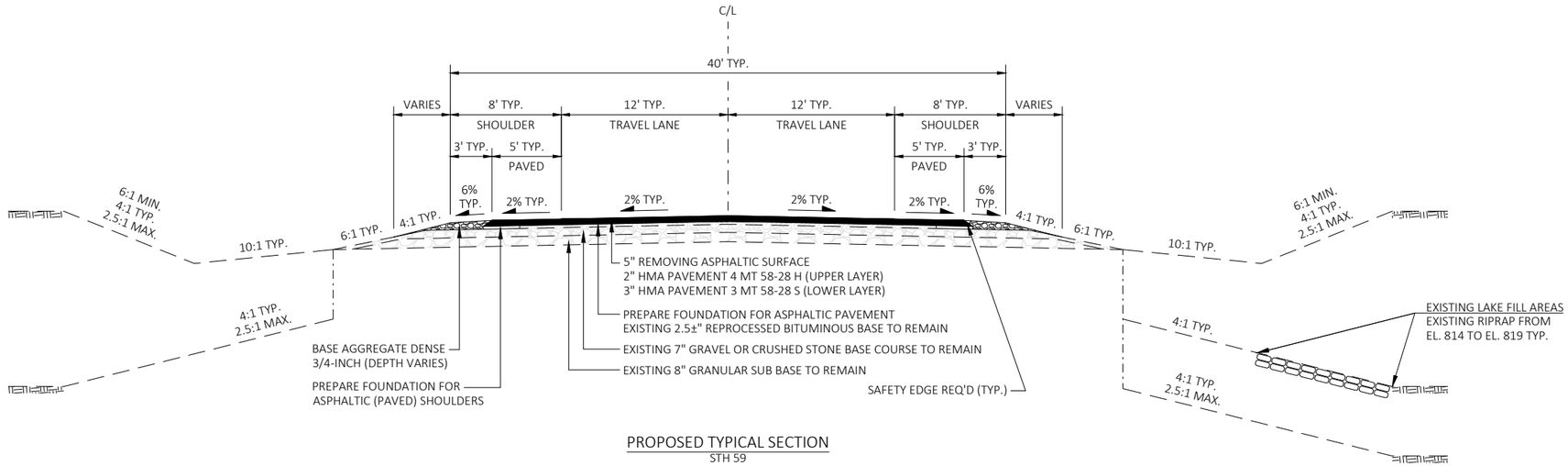

PROPOSED TYPICAL SECTION

STH 59

STA 562+15 TO STA 671+15

EAST LIMITS OF VILLAGE OF PALMYRA TO EAST JEFFERSON COUNTY LINE

PROJECT NO: 3110-00-75	HWY: STH 59	COUNTY: JEFFERSON	TYPICAL SECTIONS - PROPOSED	SHEET	E

FILE NAME : N:\PDS\C3D\31100005\SHEETSPLAN\020301_TS - TYPICAL SECTIONS\020301_TS.DWG
LAYOUT NAME - 07

PLOT DATE : 4/28/2021 10:54 AM PLOT BY : DEYMARCOS, TIJLER JO PLOT NAME : PLOT SCALE : 1 IN:10 FT

WISDOT/CADDS SHEET 42

MGS GUARDRAIL LAYOUT DETAILS - LEFT SIDE OF STH 59		
BID ITEM	BEGIN LOCATION	END LOCATION
NW MGS GUARDRAIL TERMINAL EAT	STA. 563+47.01, 24.00' LT	STA. 564+00.10, 22.00' LT
NW MGS GUARDRAIL 3	STA. 564+00.10, 22.00' LT	STA. 564+12.60, 22.00' LT
NW MGS THRIE BEAM TRANSITION	STA. 564+12.60, 22.00' LT	STA. 564+50.10, 22.00' LT
NORTH STEEL RAILING TYPE 'W'	STA. 564+50.10, 22.00' LT	STA. 564+75.10, 22.00' LT
NE MGS THRIE BEAM TRANSITION	STA. 564+75.10, 22.00' LT	STA. 565+12.60, 22.00' LT
NE MGS GUARDRAIL 3	STA. 565+12.60, 22.00' LT	STA. 565+25.10, 22.00' LT
NE MGS GUARDRAIL TERMINAL EAT	STA. 565+25.10, 22.00' LT	STA. 565+78.18, 24.00' LT

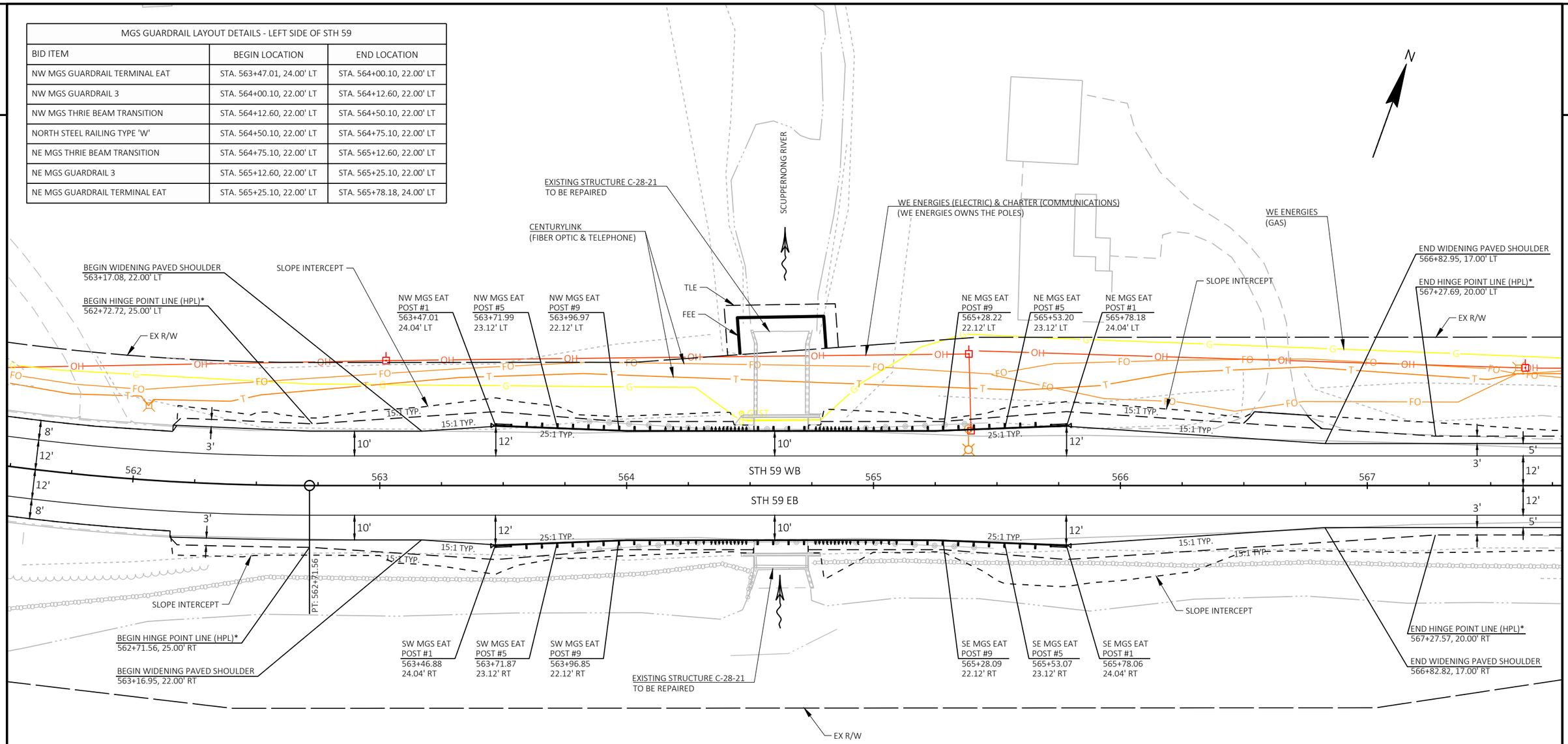

NOTES:
1. OFFSETS TO FACE OF RAIL ARE APPROXIMATE. SEE SDD 14B42, SDD 14B44, AND SDD 14B45 FOR INSTALLATION INSTRUCTIONS AND MORE DETAILS.

*SEE SDD 14B44-4 SHEET A

MGS GUARDRAIL LAYOUT DETAILS - LEFT SIDE OF STH 59		
BID ITEM	BEGIN LOCATION	END LOCATION
SW MGS GUARDRAIL TERMINAL EAT	STA. 563+46.88, 24.00' RT	STA. 563+99.97, 22.00' RT
SW MGS GUARDRAIL 3	STA. 563+99.97, 22.00' RT	STA. 564+12.47, 22.00' RT
SW MGS THRIE BEAM TRANSITION	STA. 564+12.47, 22.00' RT	STA. 564+49.97, 22.00' RT
SOUTH STEEL RAILING TYPE 'W'	STA. 564+49.97, 22.00' RT	STA. 564+74.97, 22.00' RT
SE MGS THRIE BEAM TRANSITION	STA. 564+74.97, 22.00' RT	STA. 565+12.47, 22.00' RT
SE MGS GUARDRAIL 3	STA. 565+12.47, 22.00' RT	STA. 565+24.97, 22.00' RT
SE MGS GUARDRAIL TERMINAL EAT	STA. 565+24.97, 22.00' RT	STA. 565+78.05, 24.00' RT

PROJECT NO: 3110-00-75	HWY: STH 59	COUNTY: JEFFERSON	CONSTRUCTION DETAILS - GUARDRAIL LAYOUT	SHEET	E

FILE NAME : N:\PDS\C3D\31100005\SHEETSPLAN\021001_CD - CONSTRUCTION DETAILS\021002_CD - GUARDRAIL LAYOUT.DWG
LAYOUT NAME - 01
PLOT DATE : 4/28/2021 10:57 AM
PLOT BY : DEYMARCOS, TIJLER JO
PLOT NAME :
PLOT SCALE : 1 IN:40 FT
WISDOT/CADDS SHEET 42

106NW					
POINT NUMBER	STATION	OFFSET	ELEVATION	NORTHING	EASTING
0001	535+74.98	19.81' LT	854.32	512679.70	914333.58
0002	535+79.13	20.42' LT	854.26	512680.44	914337.71
0003	535+80.98	20.82' LT	854.23	512680.89	914339.55
0004	535+83.34	21.70' LT	854.19	512681.84	914341.88
0005	535+86.12	23.41' LT	854.15	512683.64	914344.61
0006	535+90.75	29.44' LT	854.06	512689.81	914349.05
0007	535+91.83	36.97' LT	853.96	512697.36	914349.90
0008	535+91.38	39.29' LT	853.93	512699.67	914349.37
0009	535+89.08	44.06' LT	853.87	512704.37	914346.93
0010	535+88.43	44.95' LT	853.86	512705.24	914346.25
0011	535+74.61	22.28' LT	854.69	512682.16	914333.14
0012	535+74.98	22.34' LT	854.69	512682.22	914333.50
0013	535+75.48	22.41' LT	854.18	512682.31	914334.00
0014	535+80.48	23.28' LT	854.10	512683.33	914338.97
0015	535+82.98	24.32' LT	854.55	512684.45	914341.44
0016	535+89.38	34.17' LT	854.37	512694.49	914347.53
0017	535+89.19	37.66' LT	853.82	512697.97	914347.24
0018	535+87.00	42.66' LT	853.74	512702.90	914344.90
0019	535+86.70	43.07' LT	854.24	512703.31	914344.59
0020	535+86.41	43.48' LT	854.24	512703.71	914344.28
0021	535+74.98	23.28' LT	854.57	512683.16	914333.47
0022	535+75.48	23.28' LT	854.19	512683.18	914333.97
0023	535+85.52	41.05' LT	853.78	512701.25	914343.46
0024	535+85.15	41.39' LT	854.05	512701.58	914343.08
0025	535+53.44	26.25' LT	854.89	512685.47	914311.86
0026	535+60.48	26.17' LT	854.65	512685.61	914318.89
0027	535+65.48	26.11' LT	854.48	512685.71	914323.89
0028	535+70.48	26.06' LT	854.31	512685.81	914328.89
0029	535+74.98	26.01' LT	854.24	512685.89	914333.39
0030	535+75.48	26.00' LT	854.23	512685.90	914333.89
0031	535+77.50	25.98' LT	854.20	512685.94	914335.91
0032	535+80.48	26.52' LT	854.15	512686.58	914338.87
0033	535+84.12	29.36' LT	854.03	512689.52	914342.42
0034	535+85.58	33.74' LT	853.90	512693.94	914343.75
0035	535+83.73	39.11' LT	853.83	512699.25	914341.73
0036	535+83.39	39.48' LT	853.84	512699.62	914341.39

106NW					
POINT NUMBER	STATION	OFFSET	ELEVATION	NORTHING	EASTING
0037	535+83.01	39.86' LT	853.84	512699.99	914340.99
0038	535+79.62	42.99' LT	853.91	512703.00	914337.51
0039	535+75.94	46.37' LT	854.16	512706.28	914333.73
0040	535+72.27	49.76' LT	854.40	512709.55	914329.95
0041	535+68.53	53.08' LT	854.65	512712.76	914326.11
0042	535+53.49	30.25' LT	854.96	512689.47	914311.78
0043	535+60.53	31.17' LT	854.67	512690.61	914318.79
0044	535+65.53	31.11' LT	854.50	512690.71	914323.79
0045	535+70.53	31.06' LT	854.33	512690.80	914328.79
0046	535+75.53	31.00' LT	854.26	512690.90	914333.79
0047	535+77.55	30.98' LT	854.22	512690.94	914335.81
0048	535+78.67	31.18' LT	854.20	512691.18	914336.92
0049	535+80.03	32.25' LT	854.08	512692.29	914338.25
0050	535+80.58	33.89' LT	853.95	512693.94	914338.75
0051	535+79.89	35.90' LT	853.90	512695.93	914337.99
0052	535+79.62	36.19' LT	853.91	512696.21	914337.71
0053	535+76.23	39.31' LT	853.99	512699.23	914334.23
0054	535+72.55	42.70' LT	854.23	512702.50	914330.45
0055	535+68.88	46.09' LT	854.48	512705.77	914326.67
0056	535+66.09	50.43' LT	854.80	512710.03	914323.75
0057	535+53.49	30.75' LT	854.97	512689.97	914311.77
0058	535+60.50	31.67' LT	854.92	512691.11	914318.75
0059	535+65.50	31.61' LT	855.01	512691.21	914323.75
0060	535+70.54	31.56' LT	854.83	512691.30	914328.78
0061	535+75.54	31.50' LT	854.76	512691.40	914333.78
0062	535+77.56	31.48' LT	854.72	512691.44	914335.80
0063	535+78.49	31.65' LT	854.70	512691.64	914336.73
0064	535+79.63	32.54' LT	854.58	512692.56	914337.83
0065	535+80.08	33.90' LT	854.45	512693.94	914338.25
0066	535+79.50	35.58' LT	854.40	512695.60	914337.62
0067	535+79.28	35.82' LT	854.41	512695.83	914337.39
0068	535+75.89	38.94' LT	854.49	512698.85	914333.90
0069	535+72.17	42.37' LT	854.73	512702.16	914330.09
0070	535+68.49	45.76' LT	854.98	512705.44	914326.30
0071	535+65.74	50.05' LT	854.81	512709.64	914323.41

NOTES:
1. CONTRACTOR TO FIELD VERIFY ELEVATION, GRADES, SLOPES, LENGTHS, AND MATCH POINTS PRIOR TO CURB RAMP AND SIDEWALK CONSTRUCTION.
2. THE ENGINEER MAY ADJUST ELEVATIONS TO FIT FIELD CONDITIONS.
3. SEE STANDARD DETAIL DRAWING 8D5 FOR MORE INFORMATION.
4. ALL STATIONS AND OFFSETS REFERENCE STH 59 LT/RT.

PROJECT NO: 3110-00-75	HWY: STH 59	COUNTY: JEFFERSON	CURB RAMP DETAILS - 106 NW	SHEET	E

FILE NAME : N:\PDS\C3D\31100005\SHEETSPLAN\023101_CR - CURB RAMPS\023101-CR_UPDATED.DWG
LAYOUT NAME - 01
PLOT DATE : 4/28/2021 11:03 AM
PLOT BY : DEYMARCOS, TIJLER JO
PLOT NAME :
PLOT SCALE : 1 IN:10 FT

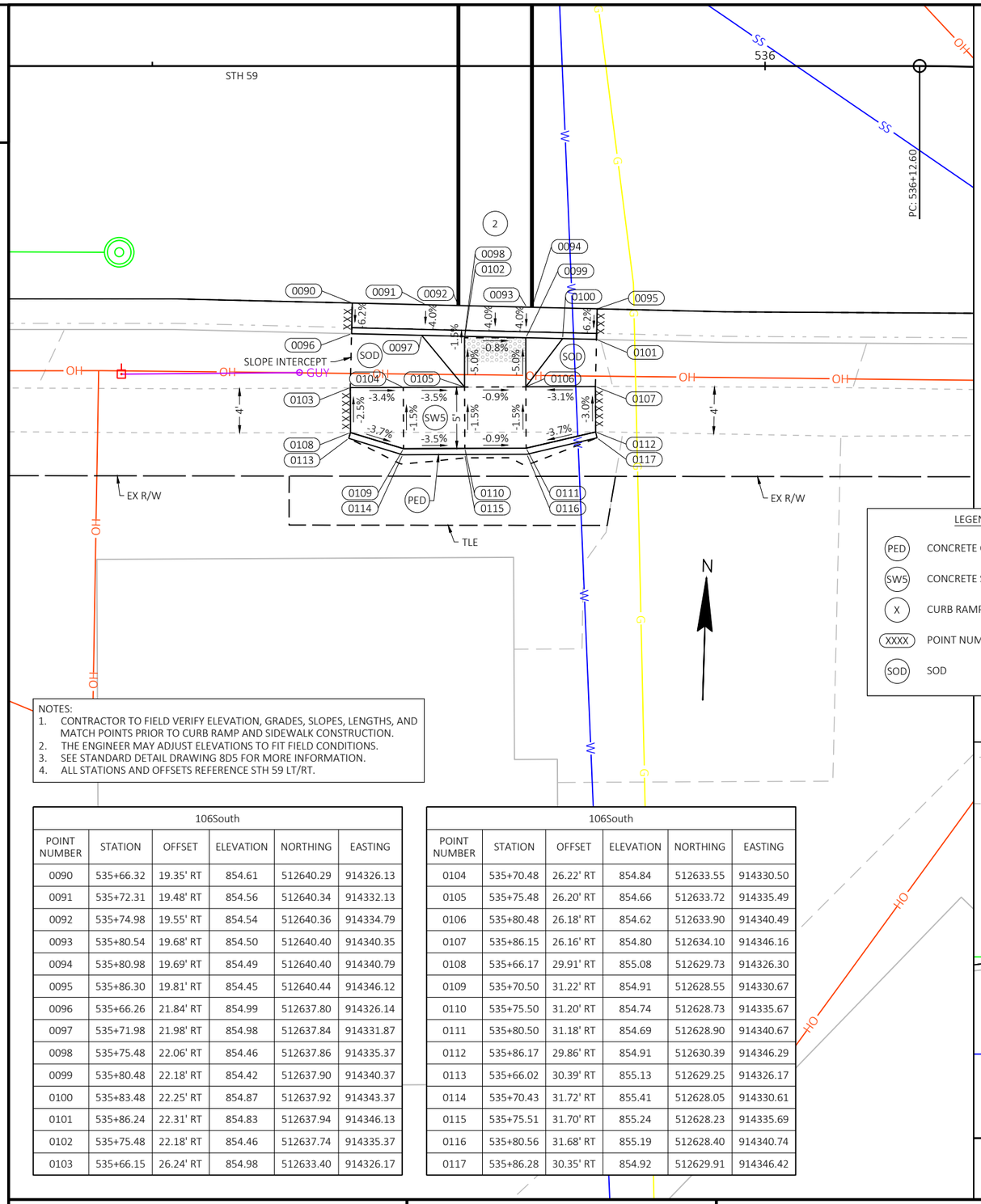

NOTES:
1. CONTRACTOR TO FIELD VERIFY ELEVATION, GRADES, SLOPES, LENGTHS, AND MATCH POINTS PRIOR TO CURB RAMP AND SIDEWALK CONSTRUCTION.
2. THE ENGINEER MAY ADJUST ELEVATIONS TO FIT FIELD CONDITIONS.
3. SEE STANDARD DETAIL DRAWING 8D5 FOR MORE INFORMATION.
4. ALL STATIONS AND OFFSETS REFERENCE STH 59 LT/RT.

106South					
POINT NUMBER	STATION	OFFSET	ELEVATION	NORTHING	EASTING
0090	535+66.32	19.35' RT	854.61	512640.29	914326.13
0091	535+72.31	19.48' RT	854.56	512640.34	914332.13
0092	535+74.98	19.55' RT	854.54	512640.36	914334.79
0093	535+80.54	19.68' RT	854.50	512640.40	914340.35
0094	535+80.98	19.69' RT	854.49	512640.40	914340.79
0095	535+86.30	19.81' RT	854.45	512640.44	914346.12
0096	535+66.26	21.84' RT	854.99	512637.80	914326.14
0097	535+71.98	21.98' RT	854.98	512637.84	914331.87
0098	535+75.48	22.06' RT	854.46	512637.86	914335.37
0099	535+80.48	22.18' RT	854.42	512637.90	914340.37
0100	535+83.48	22.25' RT	854.87	512637.92	914343.37
0101	535+86.24	22.31' RT	854.83	512637.94	914346.13
0102	535+75.48	22.18' RT	854.46	512637.74	914335.37
0103	535+66.15	26.24' RT	854.98	512633.40	914326.17

106South					
POINT NUMBER	STATION	OFFSET	ELEVATION	NORTHING	EASTING
0104	535+70.48	26.22' RT	854.84	512633.55	914330.50
0105	535+75.48	26.20' RT	854.66	512633.72	914335.49
0106	535+80.48	26.18' RT	854.62	512633.90	914340.49
0107	535+86.15	26.16' RT	854.80	512634.10	914346.16
0108	535+66.17	29.91' RT	855.08	512629.73	914326.30
0109	535+70.50	31.22' RT	854.91	512628.55	914330.67
0110	535+75.50	31.20' RT	854.74	512628.73	914335.67
0111	535+80.50	31.18' RT	854.69	512628.90	914340.67
0112	535+86.17	29.86' RT	854.91	512630.39	914346.29
0113	535+66.02	30.39' RT	855.13	512629.25	914326.17
0114	535+70.43	31.72' RT	855.41	512628.05	914330.61
0115	535+75.51	31.70' RT	855.24	512628.23	914335.69
0116	535+80.56	31.68' RT	855.19	512628.40	914340.74
0117	535+86.28	30.35' RT	854.92	512629.91	914346.42

LEGEND

PED	CONCRETE CURB PEDESTRIAN
SW5	CONCRETE SIDEWALK 5-INCH
X	CURB RAMP TYPE
XXXX	POINT NUMBER
SOD	SOD

106NE					
POINT NUMBER	STATION	OFFSET	ELEVATION	NORTHING	EASTING
0130	12+49.41	14.58' RT	853.62	512739.57	914359.99
0131	12+37.32	14.54' RT	853.55	512731.62	914369.11
0132	12+31.32	14.52' RT	853.53	512727.68	914373.63
0133	12+28.83	14.51' RT	853.52	512726.04	914375.51
0134	12+22.70	14.49' RT	853.50	512722.01	914380.13
0135	12+49.40	17.08' RT	853.54	512741.45	914361.64
0136	12+43.40	17.06' RT	853.98	512737.51	914366.16
0137	12+39.92	17.05' RT	853.97	512735.22	914368.78
0138	12+36.82	17.04' RT	853.47	512733.18	914371.12
0139	12+31.82	17.02' RT	853.45	512729.90	914374.89
0140	12+28.82	17.01' RT	853.94	512727.93	914377.15

106NE					
POINT NUMBER	STATION	OFFSET	ELEVATION	NORTHING	EASTING
0141	12+22.69	16.99' RT	853.88	512723.90	914381.77
0142	12+31.82	17.04' RT	853.45	512729.91	914374.90
0143	12+42.24	26.83' RT	854.19	512744.13	914373.43
0144	12+36.82	25.64' RT	854.02	512739.69	914376.75
0145	12+31.82	25.59' RT	854.01	512736.37	914380.50
0146	12+26.80	26.75' RT	854.23	512733.97	914385.05
0147	12+42.19	30.70' RT	854.23	512747.03	914376.00
0148	12+36.76	30.64' RT	854.10	512743.43	914380.07
0149	12+31.76	30.59' RT	854.08	512740.12	914383.81
0150	12+26.76	30.53' RT	854.29	512736.80	914387.56

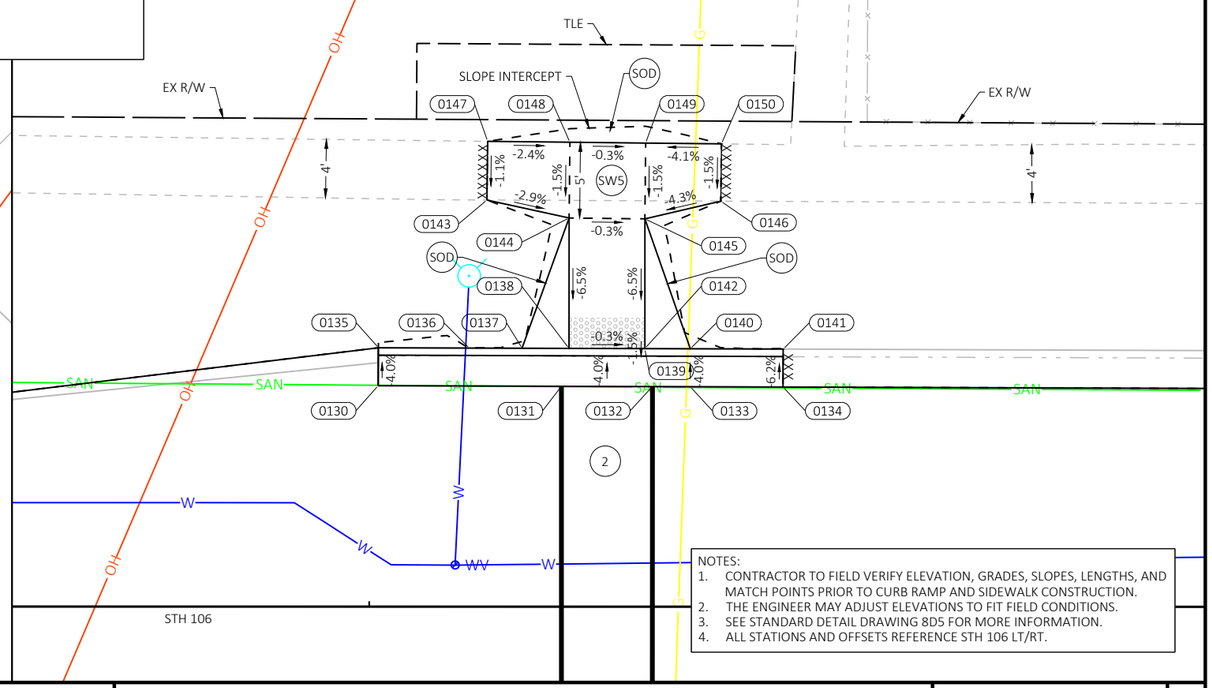

NOTES:
1. CONTRACTOR TO FIELD VERIFY ELEVATION, GRADES, SLOPES, LENGTHS, AND MATCH POINTS PRIOR TO CURB RAMP AND SIDEWALK CONSTRUCTION.
2. THE ENGINEER MAY ADJUST ELEVATIONS TO FIT FIELD CONDITIONS.
3. SEE STANDARD DETAIL DRAWING 8D5 FOR MORE INFORMATION.
4. ALL STATIONS AND OFFSETS REFERENCE STH 106 LT/RT.

PROJECT NO: 3110-00-75	HWY: STH 59	COUNTY: JEFFERSON	CURB RAMP DETAILS - 106 SOUTH & NE	SHEET	E

TaftNorth					
POINT NUMBER	STATION	OFFSET	ELEVATION	NORTHING	EASTING
0180	537+70.39	22.17' LT	851.44	512608.55	914522.72
0181	537+70.39	19.75' LT	851.51	512606.72	914521.13
0182	537+71.51	16.41' LT	851.60	512603.47	914519.79
0183	537+72.20	15.66' LT	851.60	512602.45	914519.82
0184	537+76.45	14.27' LT	851.60	512598.62	914522.11
0185	537+80.96	14.95' LT	851.60	512596.17	914525.96
0186	537+83.12	15.42' LT	851.60	512595.10	914527.91
0187	537+86.96	16.52' LT	851.62	512593.42	914531.52
0188	537+89.58	17.47' LT	851.64	512592.42	914534.12
0189	537+95.69	20.38' LT	851.67	512590.60	914540.65
0190	538+01.36	24.10' LT	851.58	512589.70	914547.36
0191	538+05.13	27.52' LT	851.47	512589.80	914552.45
0192	538+08.06	31.24' LT	851.39	512590.68	914557.11
0193	538+08.25	31.53' LT	851.38	512590.78	914557.44
0194	538+11.47	37.23' LT	851.28	512592.97	914563.61
0195	538+12.04	38.46' LT	851.25	512593.52	914564.85
0196	538+12.14	38.67' LT	851.25	512593.62	914565.06
0197	538+14.27	44.28' LT	851.13	512596.45	914570.34
0198	537+72.89	22.17' LT	851.81	512606.91	914524.61
0199	537+76.52	16.80' LT	852.02	512600.47	914523.83
0200	537+81.46	17.60' LT	851.52	512597.84	914528.08
0201	537+86.46	18.99' LT	851.54	512595.61	914532.76
0202	537+86.96	19.16' LT	852.05	512595.41	914533.25
0203	537+93.80	22.19' LT	852.09	512593.21	914540.41

TaftNorth					
POINT NUMBER	STATION	OFFSET	ELEVATION	NORTHING	EASTING
0204	538+00.92	26.95' LT	851.97	512592.14	914548.90
0205	538+05.37	31.75' LT	851.32	512592.83	914555.41
0206	538+08.42	36.74' LT	851.23	512594.60	914560.98
0207	538+09.76	39.48' LT	851.67	512595.79	914563.80
0208	538+11.89	45.03' LT	851.51	512598.58	914569.04
0209	537+81.46	18.99' LT	851.52	512598.89	914528.99
0210	538+05.38	36.75' LT	851.28	512596.60	914558.70
0211	537+72.89	24.67' LT	851.78	512608.79	914526.25
0212	537+76.47	24.80' LT	851.84	512606.54	914529.03
0213	537+81.46	24.83' LT	851.91	512603.30	914532.82
0214	537+86.46	24.86' LT	851.93	512600.04	914536.62
0215	537+86.96	24.87' LT	851.92	512599.72	914537.00
0216	537+92.33	24.90' LT	851.85	512596.22	914541.08
0217	537+96.30	28.88' LT	851.78	512596.62	914546.67
0218	537+96.31	31.77' LT	851.75	512598.79	914548.58
0219	537+96.33	36.77' LT	851.71	512602.55	914551.88
0220	537+72.60	29.76' LT	851.98	512612.83	914529.36
0221	537+78.34	29.81' LT	851.99	512609.10	914533.73
0222	537+81.46	29.83' LT	851.99	512607.07	914536.10
0223	537+86.42	29.86' LT	852.00	512603.84	914539.87
0224	537+90.25	29.89' LT	851.89	512601.35	914542.77
0225	537+91.30	30.95' LT	851.84	512601.46	914544.27
0226	537+91.31	31.78' LT	851.83	512602.08	914544.81
0227	537+91.33	36.78' LT	851.78	512605.84	914548.11

LEGEND

- (PED) CONCRETE CURB PEDESTRIAN
- (SW5) CONCRETE SIDEWALK 5-INCH
- (X) CURB RAMP TYPE
- (XXXX) POINT NUMBER
- (SOD) SOD

NOTES:
1. CONTRACTOR TO FIELD VERIFY ELEVATION, GRADES, SLOPES, LENGTHS, AND MATCH POINTS PRIOR TO CURB RAMP AND SIDEWALK CONSTRUCTION.
2. THE ENGINEER MAY ADJUST ELEVATIONS TO FIT FIELD CONDITIONS.
3. SEE STANDARD DETAIL DRAWING 8D5 FOR MORE INFORMATION.
4. ALL STATIONS AND OFFSETS REFERENCE STH 59 LT/RT.

PROJECT NO: 3110-00-75	HWY: STH 59	COUNTY: JEFFERSON	CURB RAMP DETAILS - TAFT NORTH	SHEET	E

FILE NAME : N:\PDS\C3D\31100005\SHEETSPLAN\023101_CR - CURB RAMPS\023101-CR_UPDATED.DWG
LAYOUT NAME - 03
PLOT DATE : 4/28/2021 11:03 AM
PLOT BY : DEYMARCOS, TIJLER JO
PLOT NAME :
PLOT SCALE : 1 IN:10 FT

NOTES:
1. CONTRACTOR TO FIELD VERIFY ELEVATION, GRADES, SLOPES, LENGTHS, AND MATCH POINTS PRIOR TO CURB RAMP AND SIDEWALK CONSTRUCTION.
2. THE ENGINEER MAY ADJUST ELEVATIONS TO FIT FIELD CONDITIONS.
3. SEE STANDARD DETAIL DRAWING 8D5 FOR MORE INFORMATION.
4. ALL STATIONS AND OFFSETS REFERENCE STH 59 LT/RT.

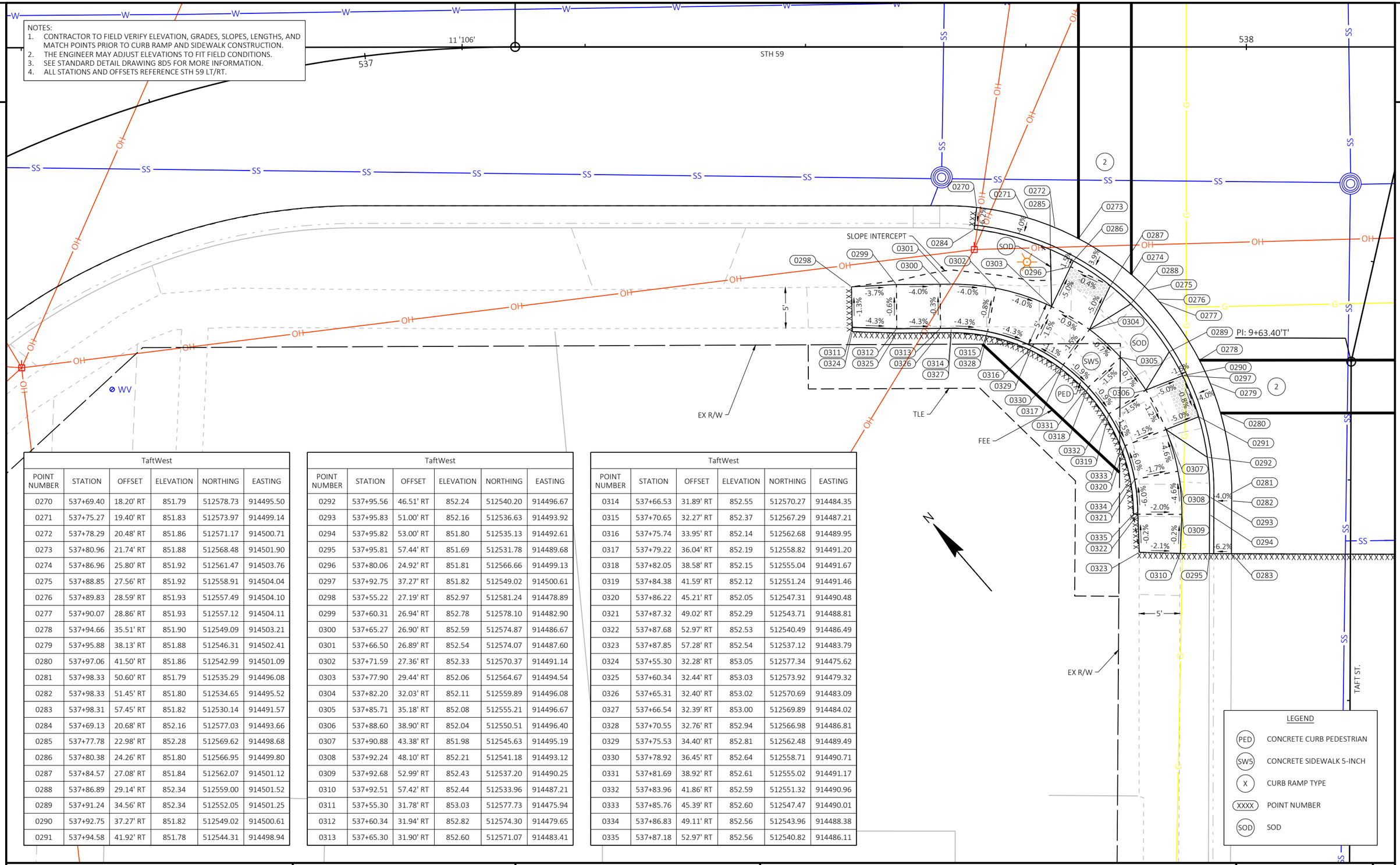

TaftWest

POINT NUMBER	STATION	OFFSET	ELEVATION	NORTHING	EASTING
0270	537+69.40	18.20' RT	851.79	512578.73	914495.50
0271	537+75.27	19.40' RT	851.83	512573.97	914499.14
0272	537+78.29	20.48' RT	851.86	512571.17	914500.71
0273	537+80.96	21.74' RT	851.88	512568.48	914501.90
0274	537+86.96	25.80' RT	851.92	512561.47	914503.76
0275	537+88.85	27.56' RT	851.92	512558.91	914504.04
0276	537+89.83	28.59' RT	851.93	512557.49	914504.10
0277	537+90.07	28.86' RT	851.93	512557.12	914504.11
0278	537+94.66	35.51' RT	851.90	512549.09	914503.21
0279	537+95.88	38.13' RT	851.88	512546.31	914502.41
0280	537+97.06	41.50' RT	851.86	512542.99	914501.09
0281	537+98.33	50.60' RT	851.79	512535.29	914496.08
0282	537+98.33	51.45' RT	851.80	512534.65	914495.52
0283	537+98.31	57.45' RT	851.82	512530.14	914491.57
0284	537+69.13	20.68' RT	852.16	512577.03	914493.66
0285	537+77.78	22.98' RT	852.28	512569.62	914498.68
0286	537+80.38	24.26' RT	851.80	512566.95	914499.80
0287	537+84.57	27.08' RT	851.84	512562.07	914501.12
0288	537+86.89	29.14' RT	852.34	512559.00	914501.52
0289	537+91.24	34.56' RT	852.34	512552.05	914501.25
0290	537+92.75	37.27' RT	851.82	512549.02	914500.61
0291	537+94.58	41.92' RT	851.78	512544.31	914498.94

TaftWest

POINT NUMBER	STATION	OFFSET	ELEVATION	NORTHING	EASTING
0292	537+95.56	46.51' RT	852.24	512540.20	914496.67
0293	537+95.83	51.00' RT	852.16	512536.63	914493.92
0294	537+95.82	53.00' RT	851.80	512535.13	914492.61
0295	537+95.81	57.44' RT	851.69	512531.78	914489.68
0296	537+80.06	24.92' RT	851.81	512566.66	914499.13
0297	537+92.75	37.27' RT	851.82	512549.02	914500.61
0298	537+55.22	27.19' RT	852.97	512581.24	914478.89
0299	537+60.31	26.94' RT	852.78	512578.10	914482.90
0300	537+65.27	26.90' RT	852.59	512574.87	914486.67
0301	537+66.50	26.89' RT	852.54	512574.07	914487.60
0302	537+71.59	27.36' RT	852.33	512570.37	914491.14
0303	537+77.90	29.44' RT	852.06	512564.67	914494.54
0304	537+82.20	32.03' RT	852.11	512559.89	914496.08
0305	537+85.71	35.18' RT	852.08	512555.21	914496.67
0306	537+88.60	38.90' RT	852.04	512550.51	914496.40
0307	537+90.88	43.38' RT	851.98	512545.63	914495.19
0308	537+92.24	48.10' RT	852.21	512541.18	914493.12
0309	537+92.68	52.99' RT	852.43	512537.20	914490.25
0310	537+92.51	57.42' RT	852.44	512533.96	914487.21
0311	537+55.30	31.78' RT	853.03	512577.73	914475.94
0312	537+60.34	31.94' RT	852.82	512574.30	914479.65
0313	537+65.30	31.90' RT	852.60	512571.07	914483.41

TaftWest

POINT NUMBER	STATION	OFFSET	ELEVATION	NORTHING	EASTING
0314	537+66.53	31.89' RT	852.55	512570.27	914484.35
0315	537+70.65	32.27' RT	852.37	512567.29	914487.21
0316	537+75.74	33.95' RT	852.14	512562.68	914489.95
0317	537+79.22	36.04' RT	852.19	512558.82	914491.20
0318	537+82.05	38.58' RT	852.15	512555.04	914491.67
0319	537+84.38	41.59' RT	852.12	512551.24	914491.46
0320	537+86.22	45.21' RT	852.05	512547.31	914490.48
0321	537+87.32	49.02' RT	852.29	512543.71	914488.81
0322	537+87.68	52.97' RT	852.53	512540.49	914486.49
0323	537+87.85	57.28' RT	852.54	512537.12	914483.79
0324	537+55.30	32.28' RT	853.05	512577.34	914475.62
0325	537+60.34	32.44' RT	853.03	512573.92	914479.32
0326	537+65.31	32.40' RT	853.02	512570.69	914483.09
0327	537+66.54	32.39' RT	853.00	512569.89	914484.02
0328	537+70.55	32.76' RT	852.94	512566.98	914486.81
0329	537+75.53	34.40' RT	852.81	512562.48	914489.49
0330	537+78.92	36.45' RT	852.64	512558.71	914490.71
0331	537+81.69	38.92' RT	852.61	512555.02	914491.17
0332	537+83.96	41.86' RT	852.59	512551.32	914490.96
0333	537+85.76	45.39' RT	852.60	512547.47	914490.01
0334	537+86.83	49.11' RT	852.56	512543.96	914488.38
0335	537+87.18	52.97' RT	852.56	512540.82	914486.11

PROJECT NO: 3110-00-75	HWY: STH 59	COUNTY: JEFFERSON	CURB RAMP DETAILS - TAFT WEST	SHEET E

FILE NAME : N:\PDS\C3D\31100005\SHEETSPLAN\023101_CR - CURB RAMPS\023101-CR_UPDATED.DWG
LAYOUT NAME - 04
PLOT DATE : 4/28/2021 11:03 AM PLOT BY : DEYMARCOS, TIJLER JO PLOT NAME : PLOT SCALE : 1 IN:10 FT

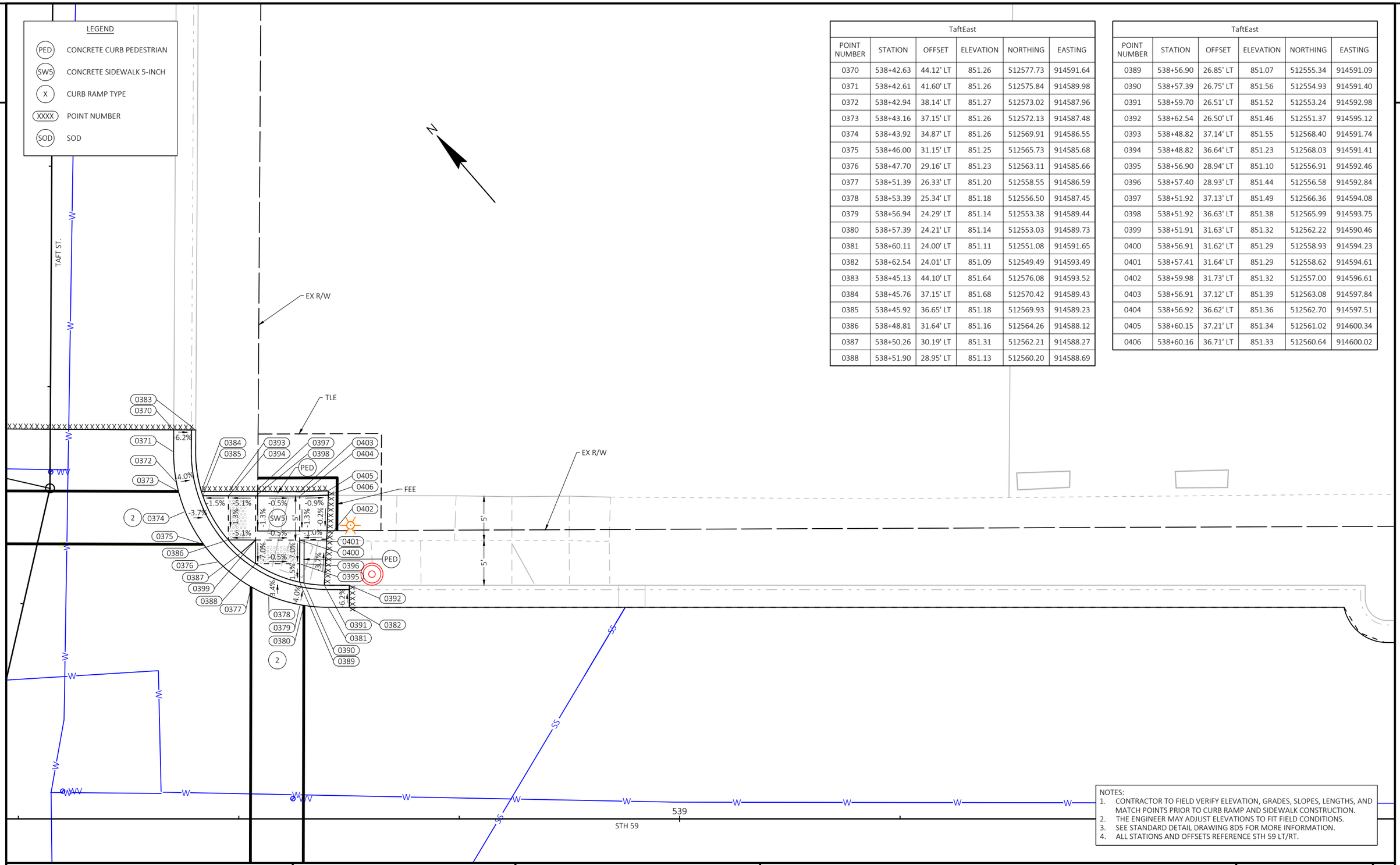

TaftEast					
POINT NUMBER	STATION	OFFSET	ELEVATION	NORTHING	EASTING
0370	538+42.63	44.12' LT	851.26	512577.73	914591.64
0371	538+42.61	41.60' LT	851.26	512575.84	914589.98
0372	538+42.94	38.14' LT	851.27	512573.02	914587.96
0373	538+43.16	37.15' LT	851.26	512572.13	914587.48
0374	538+43.92	34.87' LT	851.26	512569.91	914586.55
0375	538+46.00	31.15' LT	851.25	512565.73	914585.68
0376	538+47.70	29.16' LT	851.23	512563.11	914585.66
0377	538+51.39	26.33' LT	851.20	512558.55	914586.59
0378	538+53.39	25.34' LT	851.18	512556.50	914587.45
0379	538+56.94	24.29' LT	851.14	512553.38	914589.44
0380	538+57.39	24.21' LT	851.14	512553.03	914589.73
0381	538+60.11	24.00' LT	851.11	512551.08	914591.65
0382	538+62.54	24.01' LT	851.09	512549.49	914593.49
0383	538+45.13	44.10' LT	851.64	512576.08	914593.52
0384	538+45.76	37.15' LT	851.68	512570.42	914589.43
0385	538+45.92	36.65' LT	851.18	512569.93	914589.23
0386	538+48.81	31.64' LT	851.16	512564.26	914588.12
0387	538+50.26	30.19' LT	851.31	512562.21	914588.27
0388	538+51.90	28.95' LT	851.13	512560.20	914588.69

TaftEast					
POINT NUMBER	STATION	OFFSET	ELEVATION	NORTHING	EASTING
0389	538+56.90	26.85' LT	851.07	512555.34	914591.09
0390	538+57.39	26.75' LT	851.56	512554.93	914591.40
0391	538+59.70	26.51' LT	851.52	512553.24	914592.98
0392	538+62.54	26.50' LT	851.46	512551.37	914595.12
0393	538+48.82	37.14' LT	851.55	512568.40	914591.74
0394	538+48.82	36.64' LT	851.23	512568.03	914591.41
0395	538+56.90	28.94' LT	851.10	512556.91	914592.46
0396	538+57.40	28.93' LT	851.44	512556.58	914592.84
0397	538+51.92	37.13' LT	851.49	512566.36	914594.08
0398	538+51.92	36.63' LT	851.38	512565.99	914593.75
0399	538+51.91	31.63' LT	851.32	512562.22	914590.46
0400	538+56.91	31.62' LT	851.29	512558.93	914594.23
0401	538+57.41	31.64' LT	851.29	512558.62	914594.61
0402	538+59.98	31.73' LT	851.32	512557.00	914596.61
0403	538+56.91	37.12' LT	851.39	512563.08	914597.84
0404	538+56.92	36.62' LT	851.36	512562.70	914597.51
0405	538+60.15	37.21' LT	851.34	512561.02	914600.34
0406	538+60.16	36.71' LT	851.33	512560.64	914600.02

NOTES:
1. CONTRACTOR TO FIELD VERIFY ELEVATION, GRADES, SLOPES, LENGTHS, AND MATCH POINTS PRIOR TO CURB RAMP AND SIDEWALK CONSTRUCTION.
2. THE ENGINEER MAY ADJUST ELEVATIONS TO FIT FIELD CONDITIONS.
3. SEE STANDARD DETAIL DRAWING 8D5 FOR MORE INFORMATION.
4. ALL STATIONS AND OFFSETS REFERENCE STH 59 LT/RT.

PROJECT NO: 3110-00-75	HWY: STH 59	COUNTY: JEFFERSON	CURB RAMP DETAILS - TAFT EAST	SHEET	E

FILE NAME : N:\PDS\C3D\31100005\SHEETSPLAN\023101_CR - CURB RAMPS\023101-CR_UPDATED.DWG
LAYOUT NAME - 05
PLOT DATE : 4/28/2021 11:04 AM
PLOT BY : DEYMARCOS, TIJLER JO
PLOT NAME :
PLOT SCALE : 1 IN:10 FT
WISDOT/CADDS SHEET 42

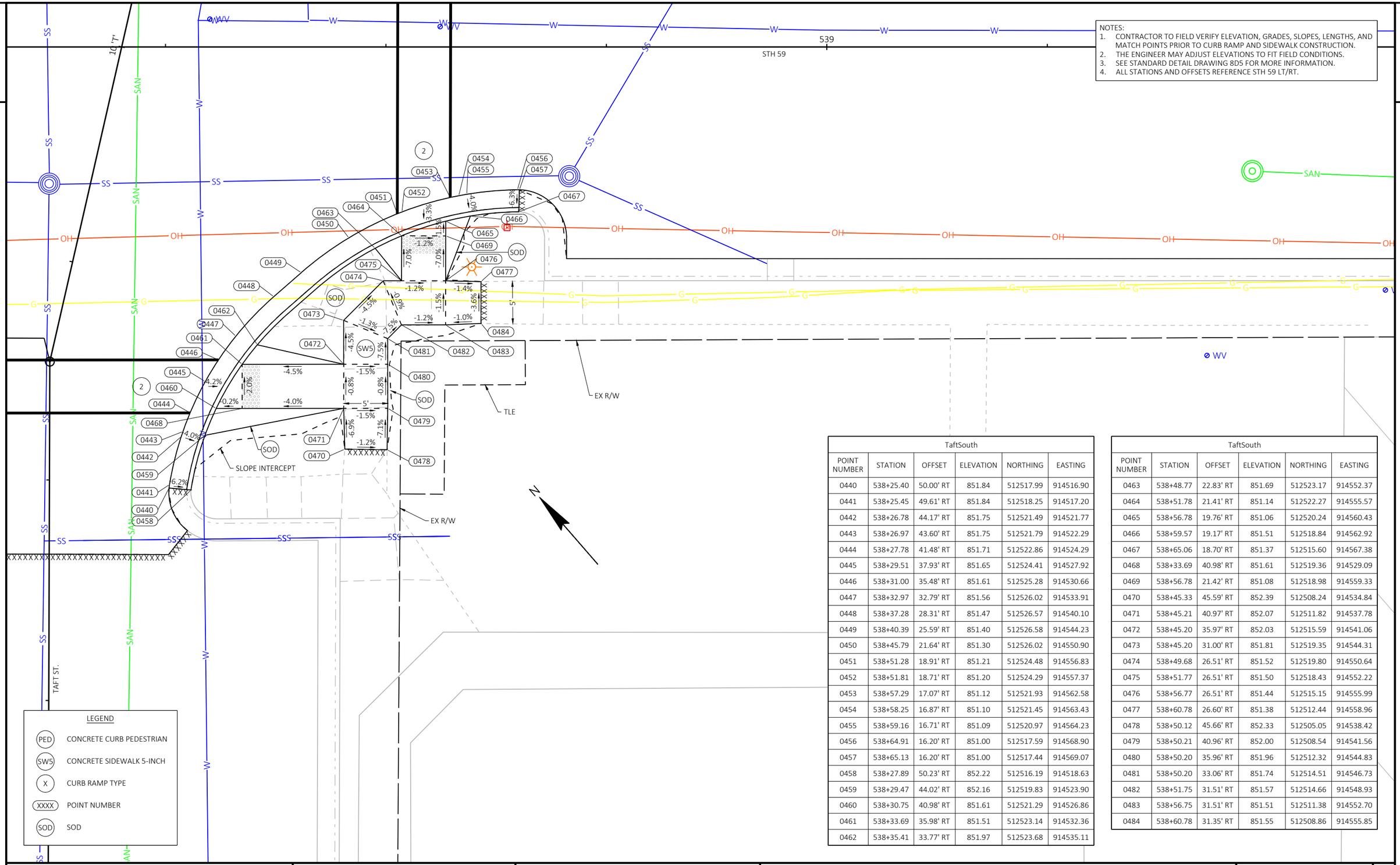

NOTES:
1. CONTRACTOR TO FIELD VERIFY ELEVATION, GRADES, SLOPES, LENGTHS, AND MATCH POINTS PRIOR TO CURB RAMP AND SIDEWALK CONSTRUCTION.
2. THE ENGINEER MAY ADJUST ELEVATIONS TO FIT FIELD CONDITIONS.
3. SEE STANDARD DETAIL DRAWING 8D5 FOR MORE INFORMATION.
4. ALL STATIONS AND OFFSETS REFERENCE STH 59 LT/RT.

TaftSouth

POINT NUMBER	STATION	OFFSET	ELEVATION	NORTHING	EASTING
0440	538+25.40	50.00' RT	851.84	512517.99	914516.90
0441	538+25.45	49.61' RT	851.84	512518.25	914517.20
0442	538+26.78	44.17' RT	851.75	512521.49	914521.77
0443	538+26.97	43.60' RT	851.75	512521.79	914522.29
0444	538+27.78	41.48' RT	851.71	512522.86	914524.29
0445	538+29.51	37.93' RT	851.65	512524.41	914527.92
0446	538+31.00	35.48' RT	851.61	512525.28	914530.66
0447	538+32.97	32.79' RT	851.56	512526.02	914533.91
0448	538+37.28	28.31' RT	851.47	512526.57	914540.10
0449	538+40.39	25.59' RT	851.40	512526.58	914544.23
0450	538+45.79	21.64' RT	851.30	512526.02	914550.90
0451	538+51.28	18.91' RT	851.21	512524.48	914556.83
0452	538+51.81	18.71' RT	851.20	512524.29	914557.37
0453	538+57.29	17.07' RT	851.12	512521.93	914562.58
0454	538+58.25	16.87' RT	851.10	512521.45	914563.43
0455	538+59.16	16.71' RT	851.09	512520.97	914564.23
0456	538+64.91	16.20' RT	851.00	512517.59	914568.90
0457	538+65.13	16.20' RT	851.00	512517.44	914569.07
0458	538+27.89	50.23' RT	852.22	512516.19	914518.63
0459	538+29.47	44.02' RT	852.16	512519.83	914523.90
0460	538+30.75	40.98' RT	851.61	512521.29	914526.86
0461	538+33.69	35.98' RT	851.51	512523.14	914532.36
0462	538+35.41	33.77' RT	851.97	512523.68	914535.11

TaftSouth

POINT NUMBER	STATION	OFFSET	ELEVATION	NORTHING	EASTING
0463	538+48.77	22.83' RT	851.69	512523.17	914552.37
0464	538+51.78	21.41' RT	851.14	512522.27	914555.57
0465	538+56.78	19.76' RT	851.06	512520.24	914560.43
0466	538+59.57	19.17' RT	851.51	512518.84	914562.92
0467	538+65.06	18.70' RT	851.37	512515.60	914567.38
0468	538+33.69	40.98' RT	851.61	512519.36	914529.09
0469	538+56.78	21.42' RT	851.08	512518.98	914559.33
0470	538+45.33	45.59' RT	852.39	512508.24	914534.84
0471	538+45.21	40.97' RT	852.07	512511.82	914537.78
0472	538+45.20	35.97' RT	852.03	512515.59	914541.06
0473	538+45.20	31.00' RT	851.81	512519.35	914544.31
0474	538+49.68	26.51' RT	851.52	512519.80	914550.64
0475	538+51.77	26.51' RT	851.50	512518.43	914552.22
0476	538+56.77	26.51' RT	851.44	512515.15	914555.99
0477	538+60.78	26.60' RT	851.38	512512.44	914558.96
0478	538+50.12	45.66' RT	852.33	512505.05	914538.42
0479	538+50.21	40.96' RT	852.00	512508.54	914541.56
0480	538+50.20	35.96' RT	851.96	512512.32	914544.83
0481	538+50.20	33.06' RT	851.74	512514.51	914546.73
0482	538+51.75	31.51' RT	851.57	512514.66	914548.93
0483	538+56.75	31.51' RT	851.51	512511.38	914552.70
0484	538+60.78	31.35' RT	851.55	512508.86	914555.85

PROJECT NO: 3110-00-75	HWY: STH 59	COUNTY: JEFFERSON	CURB RAMP DETAILS - TAFT SOUTH	SHEET	E

2ndWest					
POINT NUMBER	STATION	OFFSET	ELEVATION	NORTHING	EASTING
0520	541+40.26	62.50' RT	852.21	512294.92	914772.63
0521	541+40.82	56.59' RT	852.25	512300.29	914775.30
0522	541+40.30	43.19' RT	852.36	512313.37	914778.34
0523	541+40.12	42.09' RT	852.37	512314.50	914778.40
0524	541+39.58	39.34' RT	852.39	512317.37	914778.42
0525	541+38.10	34.24' RT	852.45	512322.91	914777.90
0526	541+36.67	30.85' RT	852.49	512326.78	914777.09
0527	541+30.24	22.19' RT	852.63	512338.08	914772.30
0528	541+29.45	21.53' RT	852.64	512339.11	914771.66
0529	541+26.89	19.59' RT	852.68	512342.30	914769.59
0530	541+26.04	18.99' RT	852.72	512343.31	914768.92
0531	541+25.55	18.65' RT	852.74	512343.91	914768.54
0532	541+23.17	17.87' RT	852.84	512346.03	914766.33
0533	541+20.78	18.57' RT	852.94	512346.96	914763.42
0534	541+20.61	18.69' RT	852.95	512346.98	914763.18
0535	541+18.95	20.58' RT	853.07	512346.51	914760.40
0536	541+18.07	23.41' RT	853.19	512344.78	914757.89
0537	541+17.93	24.73' RT	853.25	512343.80	914756.99
0538	541+13.38	24.18' RT	853.10	512347.77	914752.42
0539	541+38.93	61.94' RT	852.45	512296.19	914770.48
0540	541+39.32	48.71' RT	852.59	512308.57	914775.19
0541	541+38.87	44.50' RT	852.63	512312.80	914775.79
0542	541+38.04	40.16' RT	852.33	512317.33	914775.92
0543	541+35.78	33.44' RT	852.42	512324.78	914775.00
0544	541+33.83	29.77' RT	852.81	512329.21	914773.74
0545	541+31.25	26.32' RT	852.86	512333.77	914771.83
0546	541+29.34	24.41' RT	852.57	512336.56	914770.30
0547	541+25.92	21.77' RT	852.62	512340.94	914767.49
0548	541+23.15	20.37' RT	853.11	512343.88	914765.06

2ndWest					
POINT NUMBER	STATION	OFFSET	ELEVATION	NORTHING	EASTING
0549	541+19.48	27.52' RT	853.80	512340.31	914757.20
0550	541+17.47	27.17' RT	853.82	512342.12	914755.11
0551	541+13.27	26.67' RT	853.60	512345.88	914750.78
0552	541+32.36	36.97' RT	852.49	512323.37	914769.02
0553	541+33.45	32.23' RT	852.48	512327.13	914772.32
0554	541+25.67	23.14' RT	852.64	512339.88	914766.55
0555	541+36.31	41.96' RT	852.66	512316.52	914772.80
0556	541+32.96	39.00' RT	852.78	512321.15	914769.07
0557	541+30.39	36.97' RT	852.87	512324.56	914766.34
0558	541+36.71	60.33' RT	852.62	512299.01	914767.18
0559	541+36.63	50.23' RT	852.77	512308.56	914770.47
0560	541+34.25	45.32' RT	852.85	512314.53	914768.56
0561	541+32.05	43.53' RT	852.92	512317.53	914766.01
0562	541+29.04	43.04' RT	853.19	512319.93	914761.88
0563	541+26.16	44.49' RT	853.47	512320.69	914757.17
0564	541+24.50	46.52' RT	853.52	512320.17	914753.85
0565	541+26.28	41.09' RT	853.46	512323.61	914758.92
0566	541+27.32	34.80' RT	853.00	512328.48	914763.19
0567	541+28.20	29.96' RT	852.97	512332.24	914766.48
0568	541+24.71	28.79' RT	853.05	512335.54	914762.72
0569	541+21.23	27.86' RT	853.76	512338.75	914759.05
0570	541+22.34	45.87' RT	853.71	512322.48	914751.15
0571	541+23.11	40.02' RT	853.56	512326.90	914755.16
0572	541+23.97	33.68' RT	853.08	512331.77	914759.42
0573	541+20.65	32.79' RT	853.87	512334.99	914755.76
0574	541+19.33	45.13' RT	853.90	512325.66	914747.44
0575	541+19.91	39.17' RT	854.00	512330.18	914751.42
0576	541+16.81	33.30' RT	853.92	512337.61	914750.86
0577	541+13.00	32.84' RT	853.77	512341.24	914746.72

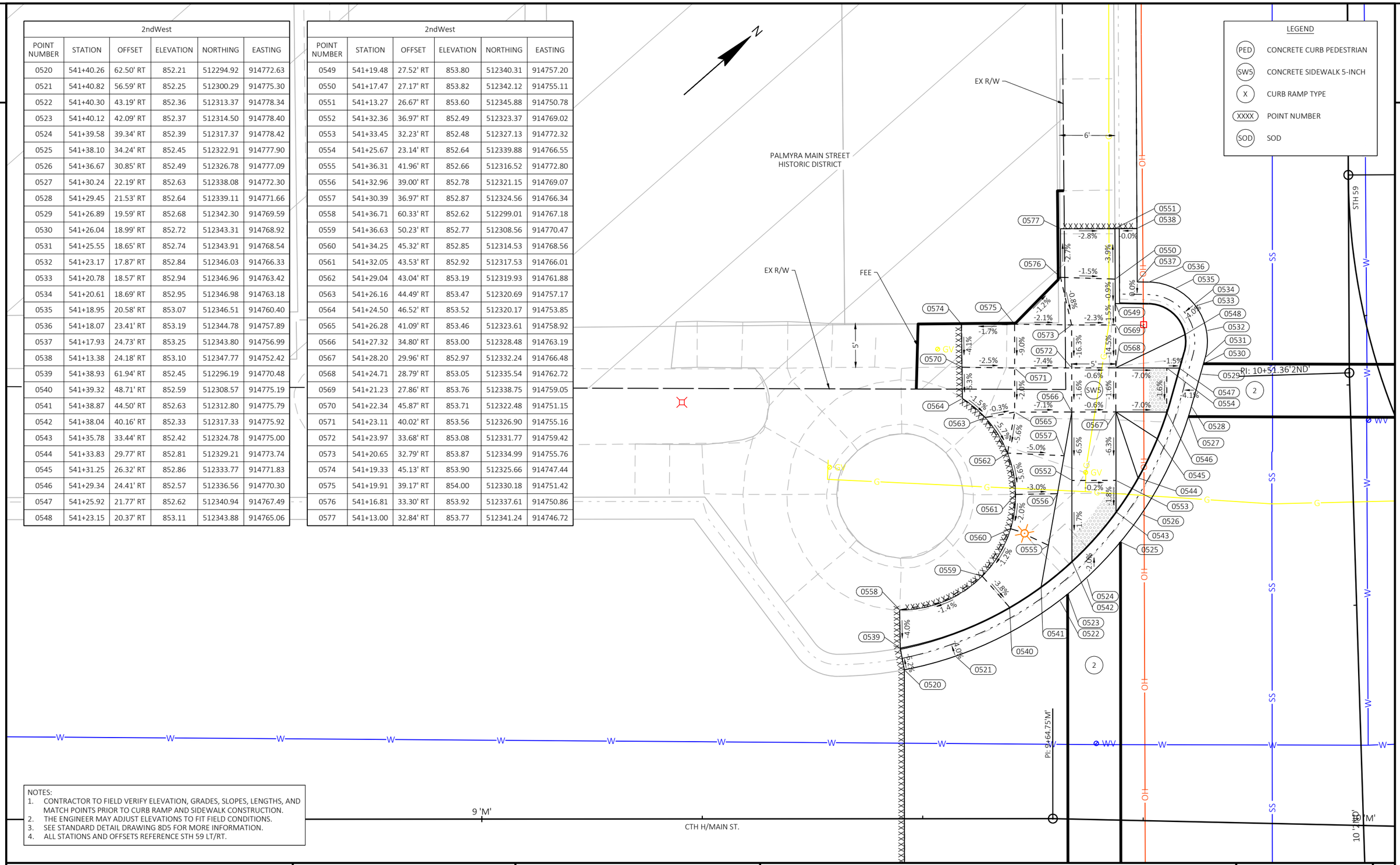

NOTES:
1. CONTRACTOR TO FIELD VERIFY ELEVATION, GRADES, SLOPES, LENGTHS, AND MATCH POINTS PRIOR TO CURB RAMP AND SIDEWALK CONSTRUCTION.
2. THE ENGINEER MAY ADJUST ELEVATIONS TO FIT FIELD CONDITIONS.
3. SEE STANDARD DETAIL DRAWING 8D5 FOR MORE INFORMATION.
4. ALL STATIONS AND OFFSETS REFERENCE STH 59 LT/RT.

PROJECT NO: 3110-00-75	HWY: STH 59	COUNTY: JEFFERSON	CURB RAMP DETAILS - 2ND WEST	SHEET E

FILE NAME : N:\PDS\C3D\31100005\SHEETSPLAN\023101_CR - CURB RAMPS\023101-CR_UPDATED.DWG
LAYOUT NAME - 07
PLOT DATE : 4/28/2021 11:04 AM
PLOT BY : DEYMARCOS, TIJLER JO
PLOT NAME :
PLOT SCALE : 1 IN:10 FT

NOTES:
1. CONTRACTOR TO FIELD VERIFY ELEVATION, GRADES, SLOPES, LENGTHS, AND MATCH POINTS PRIOR TO CURB RAMP AND SIDEWALK CONSTRUCTION.
2. THE ENGINEER MAY ADJUST ELEVATIONS TO FIT FIELD CONDITIONS.
3. SEE STANDARD DETAIL DRAWING 8D5 FOR MORE INFORMATION.
4. ALL STATIONS AND OFFSETS REFERENCE STH 59 LT/RT.

2ndSouth					
POINT NUMBER	STATION	OFFSET	ELEVATION	NORTHING	EASTING
0610	541+55.59	78.17' RT	850.96	512273.88	914798.72
0611	541+57.72	73.96' RT	851.06	512277.74	914803.31
0612	541+59.53	71.36' RT	851.13	512280.16	914807.02
0613	541+60.61	70.14' RT	851.17	512281.31	914809.15
0614	541+63.10	68.03' RT	851.26	512283.38	914813.95
0615	541+66.82	66.40' RT	851.34	512285.23	914820.94
0616	541+67.05	66.35' RT	851.34	512285.31	914821.38
0617	541+67.44	66.28' RT	851.34	512285.42	914822.10
0618	541+73.82	67.55' RT	851.15	512285.46	914834.25
0619	541+76.24	69.32' RT	851.05	512284.48	914839.11
0620	541+79.10	72.62' RT	850.94	512282.37	914845.22
0621	541+79.70	73.52' RT	850.91	512281.75	914846.57
0622	541+80.31	74.98' RT	850.63	512280.62	914848.08
0623	541+80.58	76.79' RT	850.83	512278.98	914849.03
0624	541+80.47	78.66' RT	850.02	512277.11	914849.27
0625	541+80.02	80.31' RT	850.74	512275.29	914848.76
0626	541+79.91	80.59' RT	850.72	512274.96	914848.59
0627	541+79.02	82.79' RT	850.59	512272.40	914847.28
0628	541+79.89	85.32' RT	850.42	512270.35	914849.63
0629	541+56.51	79.81' RT	851.20	512272.09	914800.46
0630	541+62.49	71.16' RT	851.50	512280.24	914812.78
0631	541+63.79	70.22' RT	851.22	512281.20	914815.31
0632	541+66.32	69.05' RT	851.28	512282.53	914820.14
0633	541+67.92	68.72' RT	851.61	512283.05	914823.19
0634	541+74.26	70.46' RT	851.39	512282.72	914835.53
0635	541+75.92	71.79' RT	850.98	512281.94	914838.94
0636	541+78.12	74.31' RT	850.90	512280.30	914843.69
0637	541+79.09	75.82' RT	851.17	512279.25	914845.90
0638	541+78.10	81.21' RT	850.85	512273.55	914845.05
0639	541+78.07	84.29' RT	850.98	512270.52	914845.64

2ndSouth					
POINT NUMBER	STATION	OFFSET	ELEVATION	NORTHING	EASTING
0640	541+78.95	86.79' RT	0.00	512268.47	914847.99
0641	541+63.84	70.52' RT	851.22	512280.91	914815.41
0642	541+77.97	74.72' RT	850.91	512279.84	914843.47
0643	541+64.36	73.68' RT	851.24	512277.77	914816.49
0644	541+66.80	72.36' RT	851.29	512279.28	914821.26
0645	541+69.51	72.23' RT	851.31	512279.81	914826.55
0646	541+72.15	73.41' RT	851.26	512279.21	914831.84
0647	541+74.53	75.82' RT	851.22	512277.50	914836.88
0648	541+76.55	78.67' RT	851.17	512275.40	914841.42
0649	541+65.10	78.47' RT	851.19	512273.02	914818.12
0650	541+67.17	77.31' RT	851.24	512274.38	914822.28
0651	541+69.27	77.20' RT	851.26	512274.81	914826.52
0652	541+71.31	78.12' RT	851.21	512274.33	914830.75
0653	541+73.17	80.00' RT	851.17	512272.96	914834.78
0654	541+75.02	83.21' RT	851.15	512270.38	914839.10
0655	541+76.10	85.87' RT	851.00	512268.16	914841.82
0656	541+76.44	89.71' RT	850.87	512264.51	914843.23
0657	541+65.49	81.12' RT	851.12	512270.40	914819.02
0658	541+67.26	78.49' RT	851.22	512273.21	914822.53
0659	541+69.17	79.33' RT	851.25	512272.67	914826.51
0660	541+70.24	82.81' RT	851.10	512269.42	914829.05
0661	541+70.55	82.70' RT	851.15	512269.60	914829.69
0662	541+71.49	83.56' RT	851.12	512268.97	914831.77
0663	541+73.16	87.07' RT	851.12	512265.96	914835.76
0664	541+74.18	89.51' RT	851.00	512263.87	914838.33
0665	541+75.22	92.10' RT	850.88	512261.69	914841.00
0666	541+70.22	84.76' RT	851.07	512267.48	914829.22
0667	541+70.59	85.59' RT	851.06	512266.74	914830.08
0668	541+71.74	88.34' RT	851.11	512264.29	914832.88

9 'M'
CTH H/MAIN ST.
10 'ND' 'M'
PI 9+62.55'2ND'
SLOPE INTERCEPT
EX R/W
TLE
EX R/W
PALMYRA MAIN STREET HISTORIC DISTRICT
SECOND ST.
GUY
OH
SS
G
4'

LEGEND
- PED — CONCRETE CURB PEDESTRIAN
- SW5 — CONCRETE SIDEWALK 5-INCH
- X — CURB RAMP TYPE
- XXXX — POINT NUMBER
- SOD — SOD

PROJECT NO: 3110-00-75	HWY: STH 59	COUNTY: JEFFERSON	CURB RAMP DETAILS - 2ND SOUTH	SHEET E

FILE NAME : N:\PDS\C3D\31100005\SHEETSPLAN\023101_CR - CURB RAMPS\023101-CR_UPDATED.DWG
LAYOUT NAME - 08
PLOT DATE : 4/28/2021 11:04 AM PLOT BY : DEYMARCOS, TIJLER JO PLOT NAME : PLOT SCALE : 1 IN:10 FT

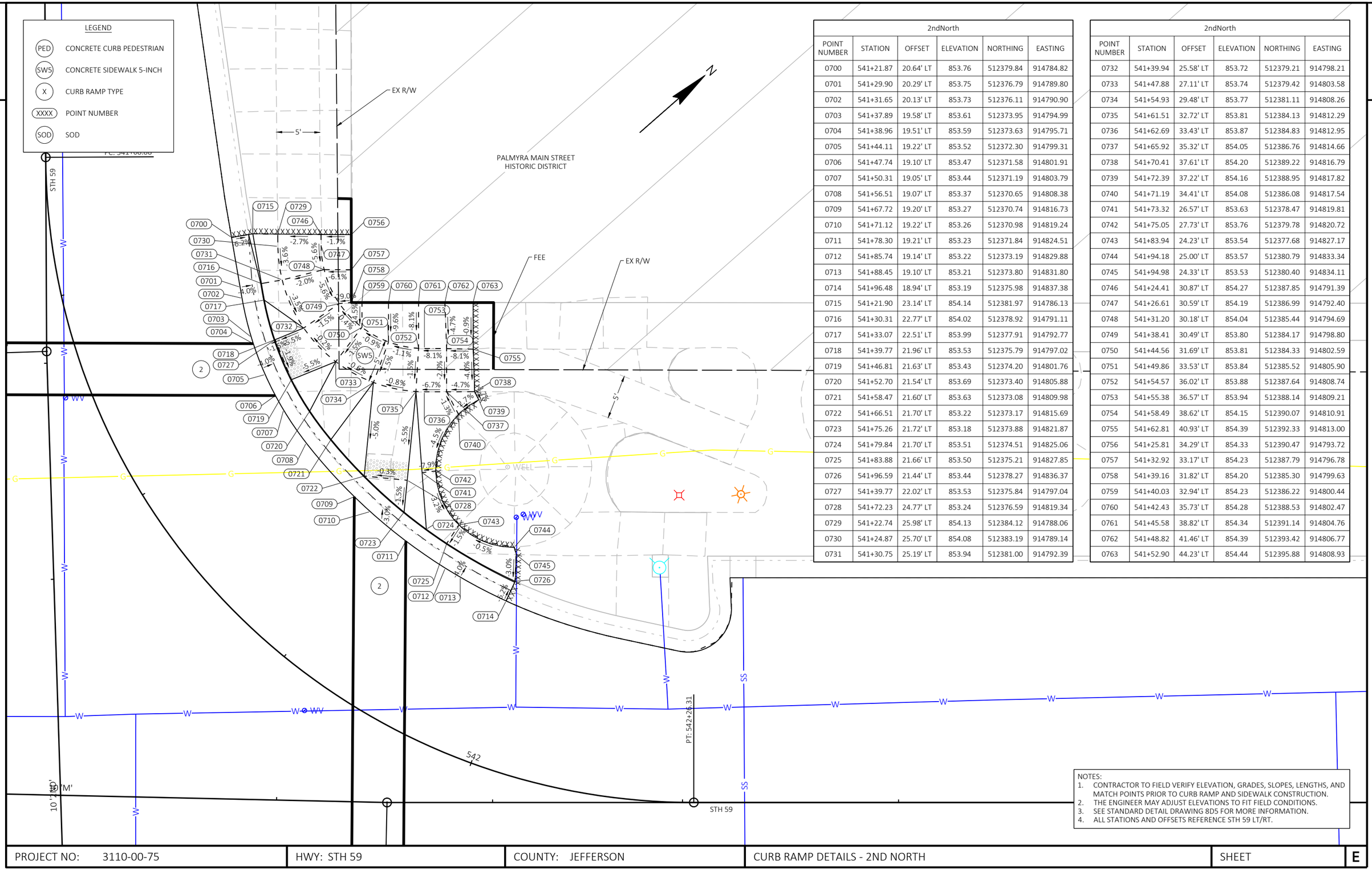

2ndNorth					
POINT NUMBER	STATION	OFFSET	ELEVATION	NORTHING	EASTING
0700	541+21.87	20.64' LT	853.76	512379.84	914784.82
0701	541+29.90	20.29' LT	853.75	512376.79	914789.80
0702	541+31.65	20.13' LT	853.73	512376.11	914790.90
0703	541+37.89	19.58' LT	853.61	512373.95	914794.99
0704	541+38.96	19.51' LT	853.59	512373.63	914795.71
0705	541+44.11	19.22' LT	853.52	512372.30	914799.31
0706	541+47.74	19.10' LT	853.47	512371.58	914801.91
0707	541+50.31	19.05' LT	853.44	512371.19	914803.79
0708	541+56.51	19.07' LT	853.37	512370.65	914808.38
0709	541+67.72	19.20' LT	853.27	512370.74	914816.73
0710	541+71.12	19.22' LT	853.26	512370.98	914819.24
0711	541+78.30	19.21' LT	853.23	512371.84	914824.51
0712	541+85.74	19.14' LT	853.22	512373.19	914829.88
0713	541+88.45	19.10' LT	853.21	512373.80	914831.80
0714	541+96.48	18.94' LT	853.19	512375.98	914837.38
0715	541+21.90	23.14' LT	854.14	512381.97	914786.13
0716	541+30.31	22.77' LT	854.02	512378.92	914791.11
0717	541+33.07	22.51' LT	853.99	512377.91	914792.77
0718	541+39.77	21.96' LT	853.53	512375.79	914797.02
0719	541+46.81	21.63' LT	853.43	512374.20	914801.76
0720	541+52.70	21.54' LT	853.69	512373.40	914805.88
0721	541+58.47	21.60' LT	853.63	512373.08	914809.98
0722	541+66.51	21.70' LT	853.22	512373.17	914815.69
0723	541+75.26	21.72' LT	853.18	512373.88	914821.87
0724	541+79.84	21.70' LT	853.51	512374.51	914825.06
0725	541+83.88	21.66' LT	853.50	512375.21	914827.85
0726	541+96.59	21.44' LT	853.44	512378.27	914836.37
0727	541+39.77	22.02' LT	853.53	512375.84	914797.04
0728	541+72.23	24.77' LT	853.24	512376.59	914819.34
0729	541+22.74	25.98' LT	854.13	512384.12	914788.06
0730	541+24.87	25.70' LT	854.08	512383.19	914789.14
0731	541+30.75	25.19' LT	853.94	512381.00	914792.39

2ndNorth					
POINT NUMBER	STATION	OFFSET	ELEVATION	NORTHING	EASTING
0732	541+39.94	25.58' LT	853.72	512379.21	914798.21
0733	541+47.88	27.11' LT	853.74	512379.42	914803.58
0734	541+54.93	29.48' LT	853.77	512381.11	914808.26
0735	541+61.51	32.72' LT	853.81	512384.13	914812.29
0736	541+62.69	33.43' LT	853.87	512384.83	914812.95
0737	541+65.92	35.32' LT	854.05	512386.76	914814.66
0738	541+70.41	37.61' LT	854.20	512389.22	914816.79
0739	541+72.39	37.22' LT	854.16	512388.95	914817.82
0740	541+71.19	34.41' LT	854.08	512386.08	914817.54
0741	541+73.32	26.57' LT	853.63	512378.47	914819.81
0742	541+75.05	27.73' LT	853.76	512379.78	914820.72
0743	541+83.94	24.23' LT	853.54	512377.68	914827.17
0744	541+94.18	25.00' LT	853.57	512380.79	914833.34
0745	541+94.98	24.33' LT	853.53	512380.40	914834.11
0746	541+24.41	30.87' LT	854.27	512387.85	914791.39
0747	541+26.61	30.59' LT	854.19	512386.99	914792.40
0748	541+31.20	30.18' LT	854.04	512385.44	914794.69
0749	541+38.41	30.49' LT	853.80	512384.17	914798.80
0750	541+44.56	31.69' LT	853.81	512384.33	914802.59
0751	541+49.86	33.53' LT	853.84	512385.52	914805.90
0752	541+54.57	36.02' LT	853.88	512387.64	914808.74
0753	541+55.38	36.57' LT	853.94	512388.14	914809.21
0754	541+58.49	38.62' LT	854.15	512390.07	914810.91
0755	541+62.81	40.93' LT	854.39	512392.33	914813.00
0756	541+25.81	34.29' LT	854.33	512390.47	914793.72
0757	541+32.92	33.17' LT	854.23	512387.79	914796.78
0758	541+39.16	31.82' LT	854.20	512385.30	914799.63
0759	541+40.03	32.94' LT	854.23	512386.22	914800.44
0760	541+42.43	35.73' LT	854.28	512388.53	914802.47
0761	541+45.58	38.82' LT	854.34	512391.14	914804.76
0762	541+48.82	41.46' LT	854.39	512393.42	914806.77
0763	541+52.90	44.23' LT	854.44	512395.88	914808.93

NOTES:
1. CONTRACTOR TO FIELD VERIFY ELEVATION, GRADES, SLOPES, LENGTHS, AND MATCH POINTS PRIOR TO CURB RAMP AND SIDEWALK CONSTRUCTION.
2. THE ENGINEER MAY ADJUST ELEVATIONS TO FIT FIELD CONDITIONS.
3. SEE STANDARD DETAIL DRAWING 8D5 FOR MORE INFORMATION.
4. ALL STATIONS AND OFFSETS REFERENCE STH 59 LT/RT.

PROJECT NO: 3110-00-75	HWY: STH 59	COUNTY: JEFFERSON	CURB RAMP DETAILS - 2ND NORTH	SHEET	E

NOTES:
1. CONTRACTOR TO FIELD VERIFY ELEVATION, GRADES, SLOPES, LENGTHS, AND MATCH POINTS PRIOR TO CURB RAMP AND SIDEWALK CONSTRUCTION.
2. THE ENGINEER MAY ADJUST ELEVATIONS TO FIT FIELD CONDITIONS.
3. SEE STANDARD DETAIL DRAWING 8D5 FOR MORE INFORMATION.
4. ALL STATIONS AND OFFSETS REFERENCE STH 59 LT/RT.

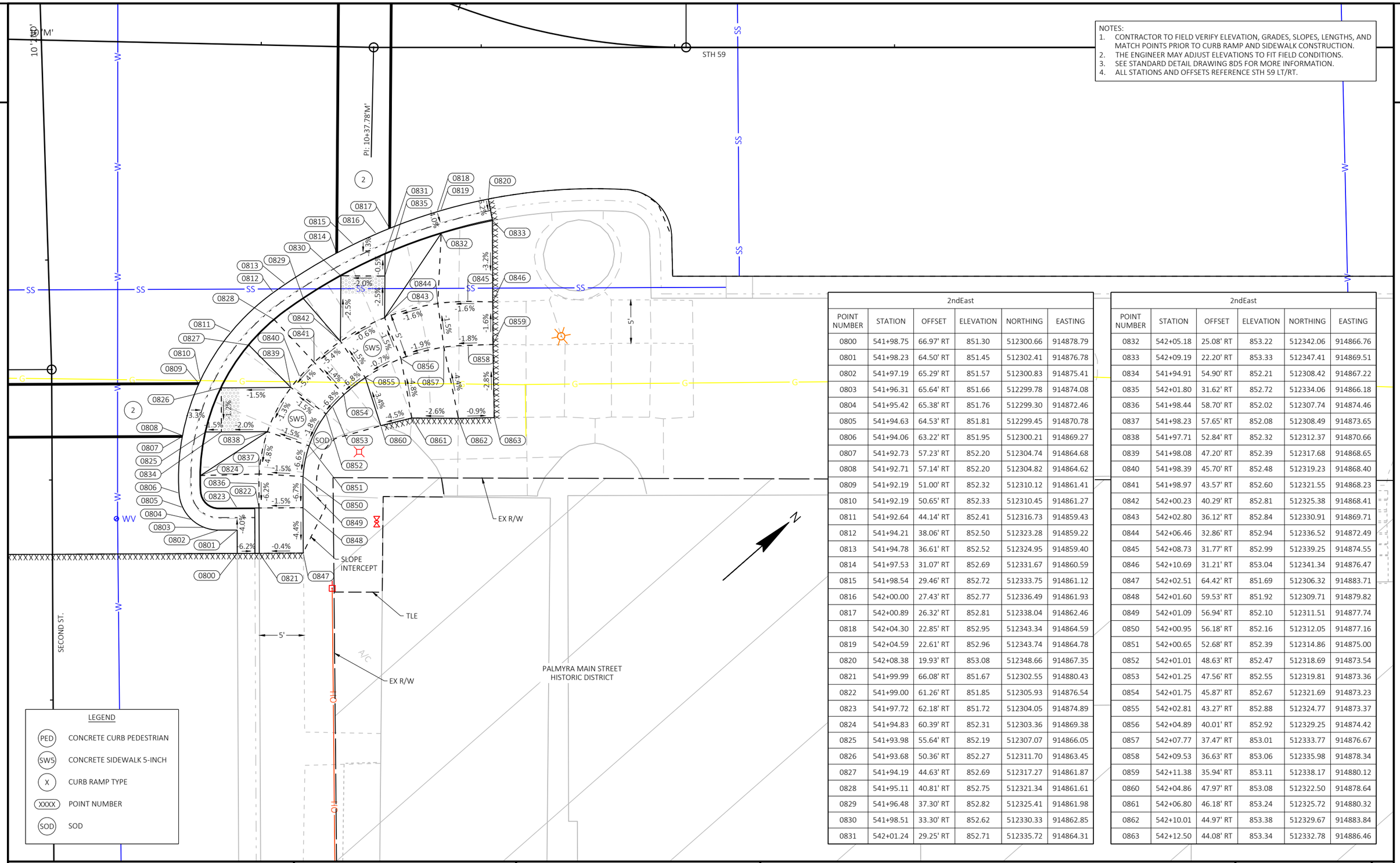

2ndEast

POINT NUMBER	STATION	OFFSET	ELEVATION	NORTHING	EASTING
0800	541+98.75	66.97' RT	851.30	512300.66	914878.79
0801	541+98.23	64.50' RT	851.45	512302.41	914876.78
0802	541+97.19	65.29' RT	851.57	512300.83	914875.41
0803	541+96.31	65.64' RT	851.66	512299.78	914874.08
0804	541+95.42	65.38' RT	851.76	512299.30	914872.46
0805	541+94.63	64.53' RT	851.81	512299.45	914870.78
0806	541+94.06	63.22' RT	851.95	512300.21	914869.27
0807	541+92.73	57.23' RT	852.20	512304.74	914864.68
0808	541+92.71	57.14' RT	852.20	512304.82	914864.62
0809	541+92.19	51.00' RT	852.32	512310.12	914861.41
0810	541+92.19	50.65' RT	852.33	512310.45	914861.27
0811	541+92.64	44.14' RT	852.41	512316.73	914859.43
0812	541+94.21	38.06' RT	852.50	512323.28	914859.22
0813	541+94.78	36.61' RT	852.52	512324.95	914859.40
0814	541+97.53	31.07' RT	852.69	512331.67	914860.59
0815	541+98.54	29.46' RT	852.72	512333.75	914861.12
0816	542+00.00	27.43' RT	852.77	512336.49	914861.93
0817	542+00.89	26.32' RT	852.81	512338.04	914862.46
0818	542+04.30	22.85' RT	852.95	512343.34	914864.59
0819	542+04.59	22.61' RT	852.96	512343.74	914864.78
0820	542+08.38	19.93' RT	853.08	512348.66	914867.35
0821	541+99.99	66.08' RT	851.67	512302.55	914880.43
0822	541+99.00	61.26' RT	851.85	512305.93	914876.54
0823	541+97.72	62.18' RT	851.72	512304.05	914874.89
0824	541+94.83	60.39' RT	852.31	512303.36	914869.38
0825	541+93.98	55.64' RT	852.19	512307.07	914866.05
0826	541+93.68	50.36' RT	852.27	512311.70	914863.45
0827	541+94.19	44.63' RT	852.69	512317.27	914861.87
0828	541+95.11	40.81' RT	852.75	512321.34	914861.61
0829	541+96.48	37.30' RT	852.82	512325.41	914861.98
0830	541+98.51	33.30' RT	852.62	512330.33	914862.85
0831	542+01.24	29.25' RT	852.71	512335.72	914864.31

2ndEast

POINT NUMBER	STATION	OFFSET	ELEVATION	NORTHING	EASTING
0832	542+05.18	25.08' RT	853.22	512342.06	914866.76
0833	542+09.19	22.20' RT	853.33	512347.41	914869.51
0834	541+94.91	54.90' RT	852.21	512308.42	914867.22
0835	542+01.80	31.62' RT	852.72	512334.06	914866.18
0836	541+98.44	58.70' RT	852.02	512307.74	914874.46
0837	541+98.23	57.65' RT	852.08	512308.49	914873.65
0838	541+97.71	52.84' RT	852.32	512312.37	914870.66
0839	541+98.08	47.20' RT	852.39	512317.68	914868.65
0840	541+98.39	45.70' RT	852.48	512319.23	914868.40
0841	541+98.97	43.57' RT	852.60	512321.55	914868.23
0842	542+00.23	40.29' RT	852.81	512325.38	914868.41
0843	542+02.80	36.12' RT	852.84	512330.91	914869.71
0844	542+06.46	32.86' RT	852.94	512336.52	914872.49
0845	542+08.73	31.77' RT	852.99	512339.25	914874.55
0846	542+10.69	31.21' RT	853.04	512341.34	914876.47
0847	542+02.51	64.42' RT	851.69	512306.32	914883.71
0848	542+01.60	59.53' RT	851.92	512309.71	914879.82
0849	542+01.09	56.94' RT	852.10	512311.51	914877.74
0850	542+00.95	56.18' RT	852.16	512312.05	914877.16
0851	542+00.65	52.68' RT	852.39	512314.86	914875.00
0852	542+01.01	48.63' RT	852.47	512318.69	914873.54
0853	542+01.25	47.56' RT	852.55	512319.81	914873.36
0854	542+01.75	45.87' RT	852.67	512321.69	914873.23
0855	542+02.81	43.27' RT	852.88	512324.77	914873.37
0856	542+04.89	40.01' RT	852.92	512329.25	914874.42
0857	542+07.77	37.47' RT	853.01	512333.77	914876.67
0858	542+09.53	36.63' RT	853.06	512335.98	914878.34
0859	542+11.38	35.94' RT	853.11	512338.17	914880.12
0860	542+04.86	47.97' RT	853.08	512322.50	914878.64
0861	542+06.80	46.18' RT	853.24	512325.72	914880.32
0862	542+10.01	44.97' RT	853.38	512329.67	914883.84
0863	542+12.50	44.08' RT	853.34	512332.78	914886.46

PROJECT NO: 3110-00-75	HWY: STH 59	COUNTY: JEFFERSON	CURB RAMP DETAILS - 2ND EAST	SHEET E

FILE NAME : N:\PDS\C3D\31100005\SHEETSPLAN\023101_CR - CURB RAMPS\023101-CR_UPDATED.DWG
LAYOUT NAME - 10
PLOT DATE : 4/28/2021 11:05 AM
PLOT BY : DEYMARCOS, TIJLER JO
PLOT NAME :
PLOT SCALE : 1 IN:10 FT

1stWest					
POINT NUMBER	STATION	OFFSET	ELEVATION	NORTHING	EASTING
0900	544+38.40	17.14' LT	854.28	512547.62	914996.28
0901	544+44.19	18.82' LT	854.34	512553.07	914998.83
0902	544+48.60	20.29' LT	854.37	512556.68	915000.04
0903	544+50.13	20.97' LT	854.39	512558.30	915000.47
0904	544+56.30	24.51' LT	854.44	512565.33	915001.56
0905	544+59.61	27.05' LT	854.46	512569.50	915001.65
0906	544+61.35	28.61' LT	854.46	512571.83	915001.52
0907	544+66.69	34.73' LT	854.43	512579.82	915000.08
0908	544+68.09	36.81' LT	854.42	512582.22	914999.33
0909	544+70.11	40.39' LT	854.38	512586.03	914997.80
0910	544+72.54	46.31' LT	854.29	512591.63	914994.71
0911	544+73.23	48.67' LT	854.25	512593.65	914993.30
0912	544+74.41	53.14' LT	854.16	512597.36	914990.54
0913	544+74.57	54.27' LT	854.14	512598.19	914989.76
0914	544+74.52	55.11' LT	854.14	512598.68	914989.08
0915	544+73.87	56.97' LT	854.12	512599.34	914987.21
0916	544+72.54	58.44' LT	854.09	512599.22	914985.25
0917	544+70.75	59.27' LT	854.05	512598.35	914983.48
0918	544+66.49	60.31' LT	853.46	512595.67	914979.99
0919	544+37.88	19.59' LT	854.52	512548.83	914994.10
0920	544+44.84	21.76' LT	854.63	512555.50	914997.05
0921	544+50.00	23.68' LT	854.34	512559.89	914998.27
0922	544+54.49	26.30' LT	854.38	512565.03	914999.03
0923	544+58.60	29.48' LT	854.73	512570.23	914999.12
0924	544+62.61	33.56' LT	854.73	512575.91	914998.44
0925	544+65.30	37.11' LT	854.70	512580.23	914997.35
0926	544+68.09	41.96' LT	854.31	512585.44	914995.32
0927	544+70.00	46.59' LT	854.24	512589.83	914992.90
0928	544+71.26	51.01' LT	854.50	512593.58	914990.24
0929	544+72.07	54.52' LT	854.41	512596.40	914988.01
0930	544+68.32	57.29' LT	854.29	512595.21	914983.49

1stWest					
POINT NUMBER	STATION	OFFSET	ELEVATION	NORTHING	EASTING
0931	544+65.90	57.88' LT	854.24	512593.69	914981.52
0932	544+63.91	58.37' LT	854.36	512592.44	914979.90
0933	544+64.00	60.66' LT	854.34	512593.94	914978.17
0934	544+49.65	25.04' LT	854.36	512560.47	914996.98
0935	544+69.65	46.71' LT	854.25	512589.62	914992.58
0936	544+37.87	23.72' LT	854.60	512551.56	914990.99
0937	544+41.45	26.66' LT	854.70	512556.18	914991.14
0938	544+43.67	27.33' LT	854.69	512558.29	914992.10
0939	544+45.22	27.90' LT	854.67	512559.83	914992.69
0940	544+55.41	32.76' LT	854.72	512569.79	914994.56
0941	544+59.70	36.65' LT	854.70	512575.58	914994.21
0942	544+62.91	40.73' LT	854.69	512580.63	914993.03
0943	544+67.16	50.08' LT	854.56	512589.79	914988.40
0944	544+68.11	54.98' LT	854.43	512593.60	914985.17
0945	544+68.22	56.07' LT	854.37	512594.37	914984.38
0946	544+42.49	33.79' LT	854.74	512561.67	914986.46
0947	544+45.62	34.51' LT	854.71	512564.50	914987.99
0948	544+51.87	36.40' LT	854.70	512569.30	914989.51
0949	544+56.71	39.84' LT	854.69	512575.23	914989.85
0950	544+60.45	44.46' LT	854.68	512581.04	914988.59
0951	544+62.55	49.03' LT	854.62	512585.54	914986.33
0952	544+63.57	54.10' LT	854.53	512589.50	914983.02
0953	544+41.60	38.71' LT	854.80	512564.25	914982.18
0954	544+44.15	39.29' LT	854.78	512566.55	914983.43
0955	544+49.54	40.82' LT	854.77	512570.26	914984.60
0956	544+53.28	43.49' LT	854.76	512574.84	914984.86
0957	544+56.17	47.05' LT	854.74	512579.33	914983.89
0958	544+57.80	50.59' LT	854.69	512582.80	914982.15
0959	544+58.59	54.50' LT	854.63	512585.87	914979.59
0960	544+58.92	58.66' LT	854.57	512588.73	914976.55
0961	544+59.00	60.84' LT	854.55	512590.16	914974.90

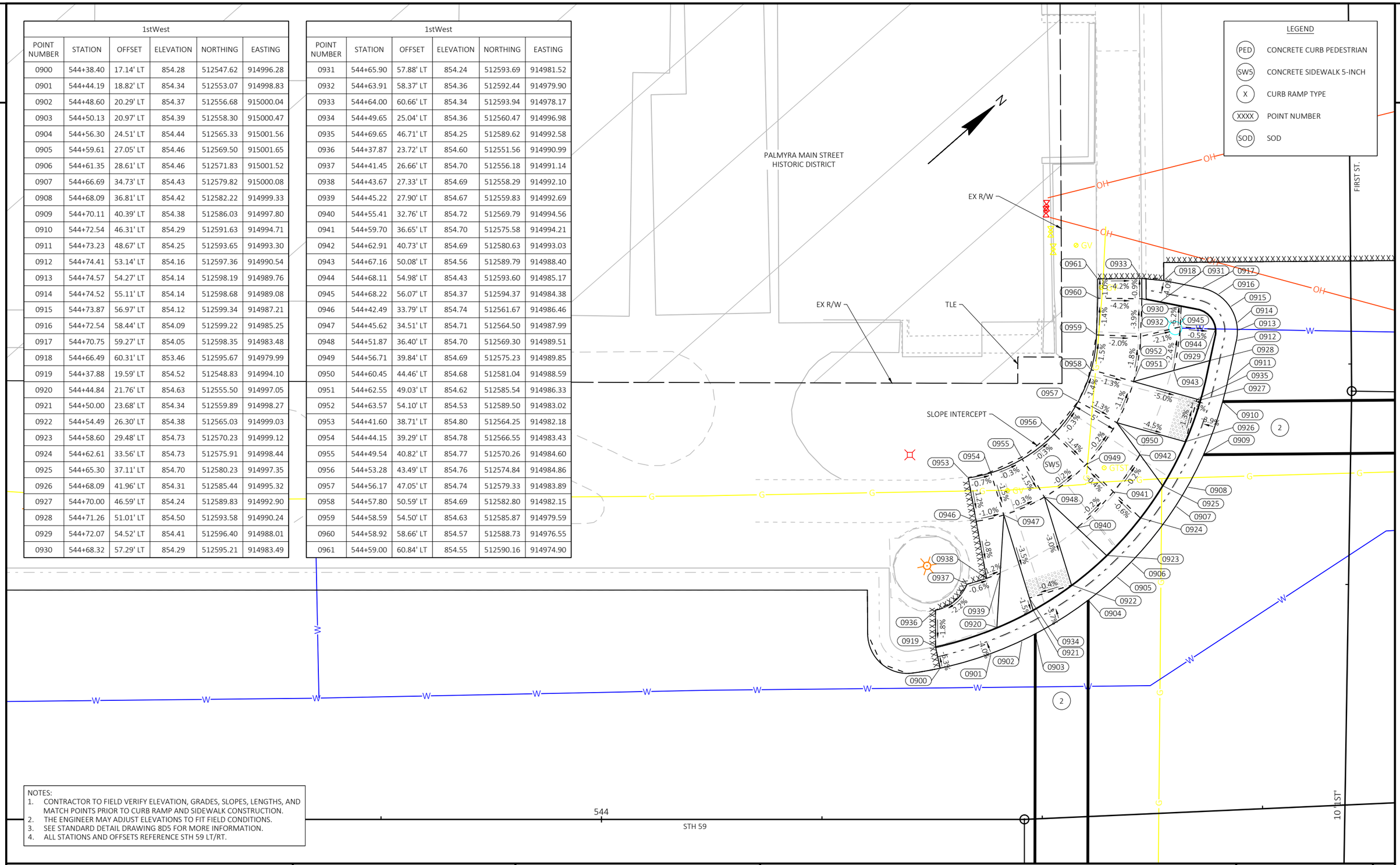

NOTES:
1. CONTRACTOR TO FIELD VERIFY ELEVATION, GRADES, SLOPES, LENGTHS, AND MATCH POINTS PRIOR TO CURB RAMP AND SIDEWALK CONSTRUCTION.
2. THE ENGINEER MAY ADJUST ELEVATIONS TO FIT FIELD CONDITIONS.
3. SEE STANDARD DETAIL DRAWING 8D5 FOR MORE INFORMATION.
4. ALL STATIONS AND OFFSETS REFERENCE STH 59 LT/RT.

PROJECT NO: 3110-00-75	HWY: STH 59	COUNTY: JEFFERSON	CURB RAMP DETAILS - 1ST WEST	SHEET	E

FILE NAME : N:\PDS\C3D\31100005\SHEETSPLAN\023101_CR - CURB RAMPS\023101-CR_UPDATED.DWG
LAYOUT NAME - 11
PLOT DATE : 4/28/2021 11:05 AM
PLOT BY : DEYMARCOS, TIJLER JO
PLOT NAME :
PLOT SCALE : 1 IN:10 FT

NOTES:
1. CONTRACTOR TO FIELD VERIFY ELEVATION, GRADES, SLOPES, LENGTHS, AND MATCH POINTS PRIOR TO CURB RAMP AND SIDEWALK CONSTRUCTION.
2. THE ENGINEER MAY ADJUST ELEVATIONS TO FIT FIELD CONDITIONS.
3. SEE STANDARD DETAIL DRAWING 8D5 FOR MORE INFORMATION.
4. ALL STATIONS AND OFFSETS REFERENCE STH 59 LT/RT.

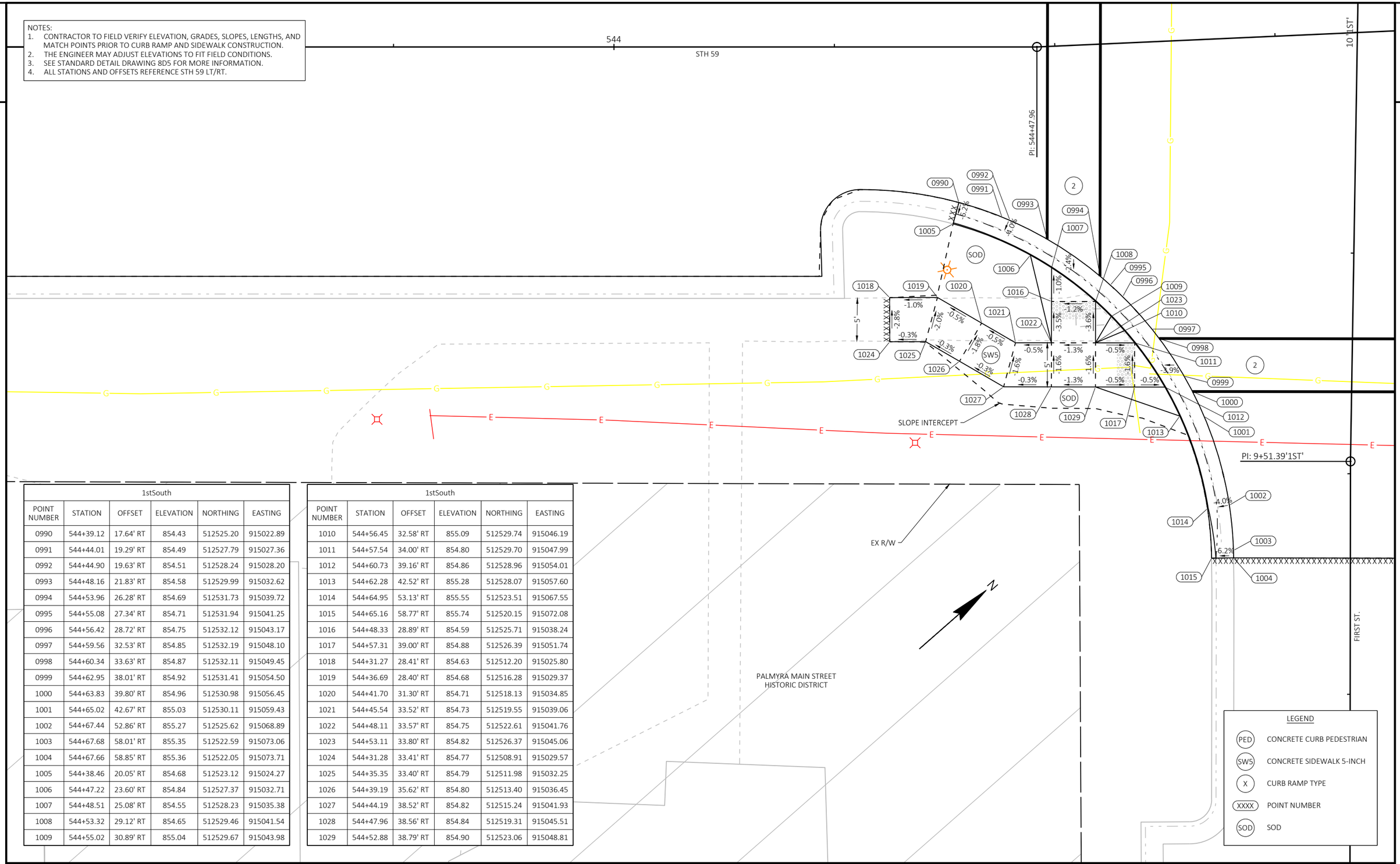

1stSouth					
POINT NUMBER	STATION	OFFSET	ELEVATION	NORTHING	EASTING
0990	544+39.12	17.64' RT	854.43	512525.20	915022.89
0991	544+44.01	19.29' RT	854.49	512527.79	915027.36
0992	544+44.90	19.63' RT	854.51	512528.24	915028.20
0993	544+48.16	21.83' RT	854.58	512529.99	915032.62
0994	544+53.96	26.28' RT	854.69	512531.73	915039.72
0995	544+55.08	27.34' RT	854.71	512531.94	915041.25
0996	544+56.42	28.72' RT	854.75	512532.12	915043.17
0997	544+59.56	32.53' RT	854.85	512532.19	915048.10
0998	544+60.34	33.63' RT	854.87	512532.11	915049.45
0999	544+62.95	38.01' RT	854.92	512531.41	915054.50
1000	544+63.83	39.80' RT	854.96	512530.98	915056.45
1001	544+65.02	42.67' RT	855.03	512530.11	915059.43
1002	544+67.44	52.86' RT	855.27	512525.62	915068.89
1003	544+67.68	58.01' RT	855.35	512522.59	915073.06
1004	544+67.66	58.85' RT	855.36	512522.05	915073.71
1005	544+38.46	20.05' RT	854.68	512523.12	915024.27
1006	544+47.22	23.60' RT	854.84	512527.37	915032.71
1007	544+48.51	25.08' RT	854.55	512528.23	915035.38
1008	544+53.32	29.12' RT	854.65	512529.46	915041.54
1009	544+55.02	30.89' RT	855.04	512529.67	915043.98

1stSouth					
POINT NUMBER	STATION	OFFSET	ELEVATION	NORTHING	EASTING
1010	544+56.45	32.58' RT	855.09	512529.74	915046.19
1011	544+57.54	34.00' RT	854.80	512529.70	915047.99
1012	544+60.73	39.16' RT	854.86	512528.96	915054.01
1013	544+62.28	42.52' RT	855.28	512528.07	915057.60
1014	544+64.95	53.13' RT	855.55	512523.51	915067.55
1015	544+65.16	58.77' RT	855.74	512520.15	915072.08
1016	544+48.33	28.89' RT	854.59	512525.71	915038.24
1017	544+57.31	39.00' RT	854.88	512526.39	915051.74
1018	544+31.27	28.41' RT	854.63	512512.20	915025.80
1019	544+36.69	28.40' RT	854.68	512516.28	915029.37
1020	544+41.70	31.30' RT	854.71	512518.13	915034.85
1021	544+45.54	33.52' RT	854.73	512519.55	915039.06
1022	544+48.11	33.57' RT	854.75	512522.61	915041.76
1023	544+53.11	33.80' RT	854.82	512526.37	915045.06
1024	544+31.28	33.41' RT	854.77	512508.91	915029.57
1025	544+35.35	33.40' RT	854.79	512511.98	915032.25
1026	544+39.19	35.62' RT	854.80	512513.40	915036.45
1027	544+44.19	38.52' RT	854.82	512515.24	915041.93
1028	544+47.96	38.56' RT	854.84	512519.31	915045.51
1029	544+52.88	38.79' RT	854.90	512523.06	915048.81

PROJECT NO: 3110-00-75	HWY: STH 59	COUNTY: JEFFERSON	CURB RAMP DETAILS - 1ST SOUTH	SHEET	E

FILE NAME : N:\PDS\C3D\31100005\SHEETSPLAN\023101_CR - CURB RAMPS\023101-CR_UPDATED.DWG
LAYOUT NAME - 12
PLOT DATE : 4/28/2021 11:05 AM
PLOT BY : DEYMARCOS, TIJLER JO
PLOT NAME :
PLOT SCALE : 1 IN:10 FT
WISDOT/CADDS SHEET 42

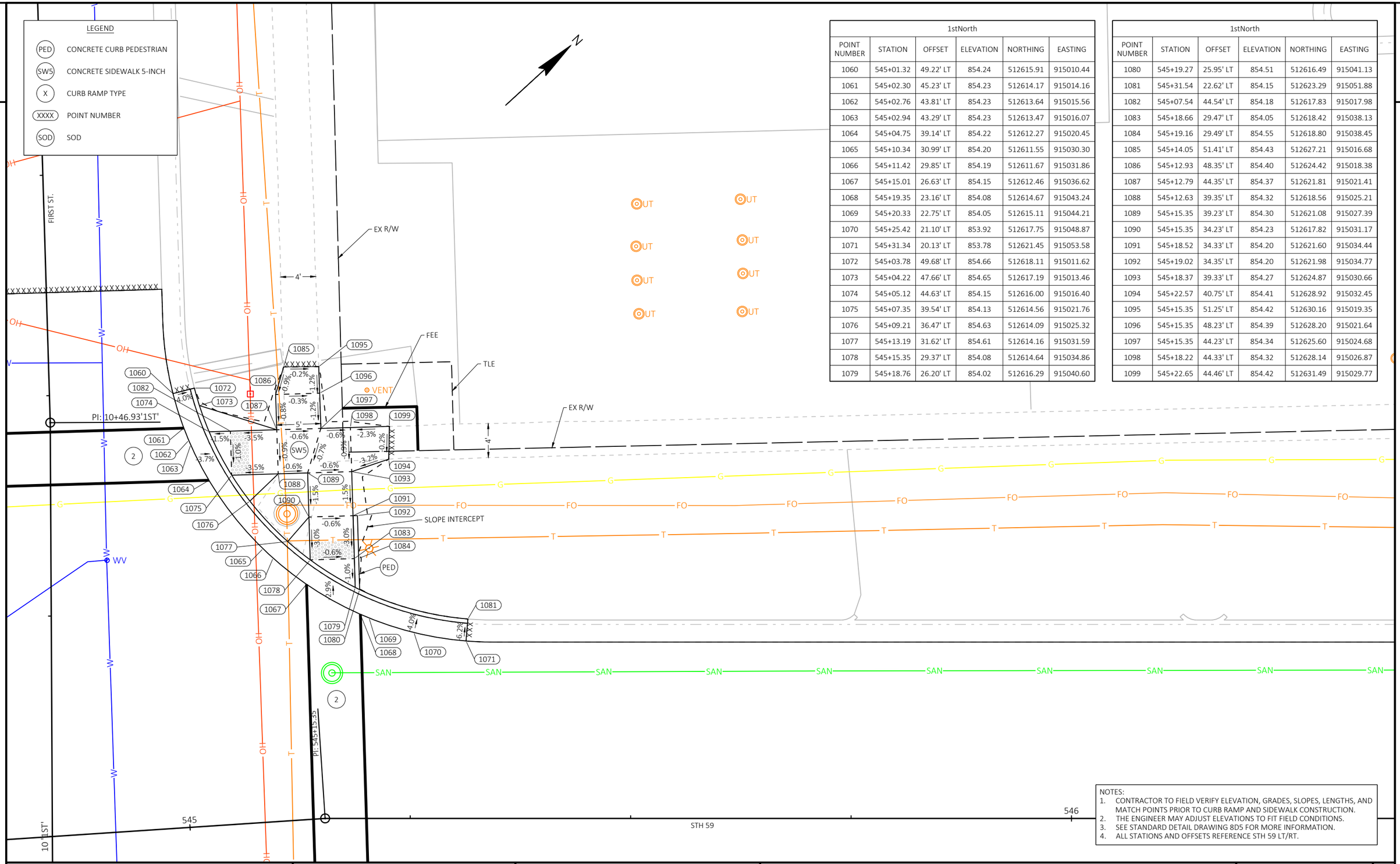

1stNorth					
POINT NUMBER	STATION	OFFSET	ELEVATION	NORTHING	EASTING
1060	545+01.32	49.22' LT	854.24	512615.91	915010.44
1061	545+02.30	45.23' LT	854.23	512614.17	915014.16
1062	545+02.76	43.81' LT	854.23	512613.64	915015.56
1063	545+02.94	43.29' LT	854.23	512613.47	915016.07
1064	545+04.75	39.14' LT	854.22	512612.27	915020.45
1065	545+10.34	30.99' LT	854.20	512611.55	915030.30
1066	545+11.42	29.85' LT	854.19	512611.67	915031.86
1067	545+15.01	26.63' LT	854.15	512612.46	915036.62
1068	545+19.35	23.16' LT	854.08	512614.67	915043.24
1069	545+20.33	22.75' LT	854.05	512615.11	915044.21
1070	545+25.42	21.10' LT	853.92	512617.75	915048.87
1071	545+31.34	20.13' LT	853.78	512621.45	915053.58
1072	545+03.78	49.68' LT	854.66	512618.11	915011.62
1073	545+04.22	47.66' LT	854.65	512617.19	915013.46
1074	545+05.12	44.63' LT	854.15	512616.00	915016.40
1075	545+07.35	39.54' LT	854.13	512614.56	915021.76
1076	545+09.21	36.47' LT	854.63	512614.09	915025.32
1077	545+13.19	31.62' LT	854.61	512614.16	915031.59
1078	545+15.35	29.37' LT	854.08	512614.64	915034.86
1079	545+18.76	26.20' LT	854.02	512616.29	915040.60

1stNorth					
POINT NUMBER	STATION	OFFSET	ELEVATION	NORTHING	EASTING
1080	545+19.27	25.95' LT	854.51	512616.49	915041.13
1081	545+31.54	22.62' LT	854.15	512623.29	915051.88
1082	545+07.54	44.54' LT	854.18	512617.83	915017.98
1083	545+18.66	29.47' LT	854.05	512618.42	915038.13
1084	545+19.16	29.49' LT	854.55	512618.80	915038.45
1085	545+14.05	51.41' LT	854.43	512627.21	915016.68
1086	545+12.93	48.35' LT	854.40	512624.42	915018.38
1087	545+12.79	44.35' LT	854.37	512621.81	915021.41
1088	545+12.63	39.35' LT	854.32	512618.56	915025.21
1089	545+15.35	39.23' LT	854.30	512621.08	915027.39
1090	545+15.35	34.23' LT	854.23	512617.82	915031.17
1091	545+18.52	34.33' LT	854.20	512621.60	915034.44
1092	545+19.02	34.35' LT	854.20	512621.98	915034.77
1093	545+18.37	39.33' LT	854.27	512624.87	915030.66
1094	545+22.57	40.75' LT	854.41	512628.92	915032.45
1095	545+15.35	51.25' LT	854.42	512630.16	915019.35
1096	545+15.35	48.23' LT	854.39	512628.20	915021.64
1097	545+15.35	44.23' LT	854.34	512625.60	915024.68
1098	545+18.22	44.33' LT	854.32	512628.14	915026.87
1099	545+22.65	44.46' LT	854.42	512631.49	915029.77

NOTES:
1. CONTRACTOR TO FIELD VERIFY ELEVATION, GRADES, SLOPES, LENGTHS, AND MATCH POINTS PRIOR TO CURB RAMP AND SIDEWALK CONSTRUCTION.
2. THE ENGINEER MAY ADJUST ELEVATIONS TO FIT FIELD CONDITIONS.
3. SEE STANDARD DETAIL DRAWING 8D5 FOR MORE INFORMATION.
4. ALL STATIONS AND OFFSETS REFERENCE STH 59 LT/RT.

PROJECT NO: 3110-00-75	HWY: STH 59	COUNTY: JEFFERSON	CURB RAMP DETAILS - 1ST NORTH	SHEET	E

FILE NAME : N:\PDS\C3D\31100005\SHEETSPLAN\023101_CR - CURB RAMPS\023101-CR_UPDATED.DWG
LAYOUT NAME - 13
PLOT DATE : 4/28/2021 11:05 AM
PLOT BY : DEYMARCOS, TIJLER JO
PLOT NAME :
PLOT SCALE : 1 IN:10 FT
WISDOT/CADDS SHEET 42

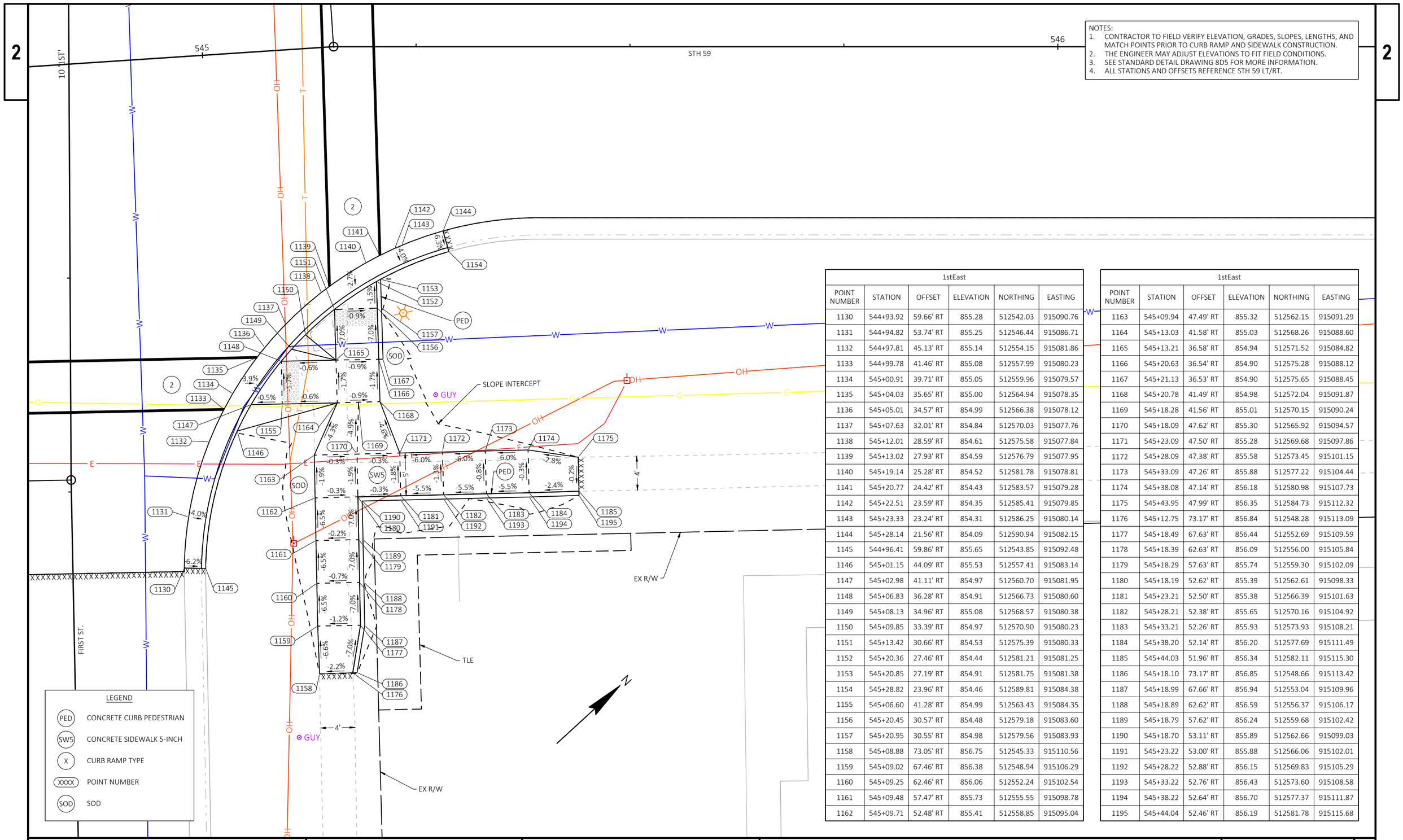

NOTES:
1. CONTRACTOR TO FIELD VERIFY ELEVATION, GRADES, SLOPES, LENGTHS, AND MATCH POINTS PRIOR TO CURB RAMP AND SIDEWALK CONSTRUCTION.
2. THE ENGINEER MAY ADJUST ELEVATIONS TO FIT FIELD CONDITIONS.
3. SEE STANDARD DETAIL DRAWING 8D5 FOR MORE INFORMATION.
4. ALL STATIONS AND OFFSETS REFERENCE STH 59 LT/RT.

1stEast					
POINT NUMBER	STATION	OFFSET	ELEVATION	NORTHING	EASTING
1130	544+93.92	59.66' RT	855.28	512542.03	915090.76
1131	544+94.82	53.74' RT	855.25	512546.44	915086.71
1132	544+97.81	45.13' RT	855.14	512554.15	915081.86
1133	544+99.78	41.46' RT	855.08	512557.99	915080.23
1134	545+00.91	39.71' RT	855.05	512559.96	915079.57
1135	545+04.03	35.65' RT	855.00	512564.94	915078.35
1136	545+05.01	34.57' RT	854.99	512566.38	915078.12
1137	545+07.63	32.01' RT	854.84	512570.03	915077.76
1138	545+12.01	28.59' RT	854.61	512575.58	915077.84
1139	545+13.02	27.93' RT	854.59	512576.79	915077.95
1140	545+19.14	25.28' RT	854.52	512581.78	915078.81
1141	545+20.77	24.42' RT	854.43	512583.57	915079.28
1142	545+22.51	23.59' RT	854.35	512585.41	915079.85
1143	545+23.33	23.24' RT	854.31	512586.25	915080.14
1144	545+28.14	21.56' RT	854.09	512590.94	915082.15
1145	544+96.41	59.86' RT	855.65	512543.85	915092.48
1146	545+01.15	44.09' RT	855.53	512557.41	915083.14
1147	545+02.98	41.11' RT	854.97	512560.70	915081.95
1148	545+06.83	36.28' RT	854.91	512566.73	915080.60
1149	545+08.13	34.96' RT	855.08	512568.57	915080.38
1150	545+09.85	33.39' RT	854.97	512570.90	915080.23
1151	545+13.42	30.66' RT	854.53	512575.39	915080.33
1152	545+20.36	27.46' RT	854.44	512581.21	915081.25
1153	545+20.85	27.19' RT	854.91	512581.75	915081.38
1154	545+28.82	23.96' RT	854.46	512589.81	915084.38
1155	545+06.60	41.28' RT	854.99	512563.43	915084.35
1156	545+20.45	30.57' RT	854.48	512579.18	915083.60
1157	545+20.95	30.55' RT	854.98	512579.56	915083.93
1158	545+08.88	73.05' RT	856.75	512545.33	915110.56
1159	545+09.02	67.46' RT	856.38	512548.94	915106.29
1160	545+09.25	62.46' RT	856.06	512552.24	915102.54
1161	545+09.48	57.47' RT	855.73	512555.55	915098.78
1162	545+09.71	52.48' RT	855.41	512558.85	915095.04

1stEast					
POINT NUMBER	STATION	OFFSET	ELEVATION	NORTHING	EASTING
1163	545+09.94	47.49' RT	855.32	512562.15	915091.29
1164	545+13.03	41.58' RT	855.03	512568.26	915088.60
1165	545+13.21	36.58' RT	854.94	512571.52	915084.82
1166	545+20.63	36.54' RT	854.90	512575.28	915088.12
1167	545+21.13	36.53' RT	854.90	512575.65	915088.45
1168	545+20.78	41.49' RT	854.98	512572.04	915091.87
1169	545+18.28	41.56' RT	855.01	512570.15	915090.24
1170	545+18.09	47.62' RT	855.30	512565.92	915094.57
1171	545+23.09	47.50' RT	855.28	512569.68	915097.86
1172	545+28.09	47.38' RT	855.58	512573.45	915101.15
1173	545+33.09	47.26' RT	855.88	512577.22	915104.44
1174	545+38.08	47.14' RT	856.18	512580.98	915107.73
1175	545+43.95	47.99' RT	856.35	512584.73	915112.32
1176	545+12.75	73.17' RT	856.84	512548.28	915113.09
1177	545+18.49	67.63' RT	856.44	512552.69	915109.59
1178	545+18.39	62.63' RT	856.09	512556.00	915105.84
1179	545+18.29	57.63' RT	855.74	512559.30	915102.09
1180	545+18.19	52.62' RT	855.39	512562.61	915098.33
1181	545+23.21	52.50' RT	855.38	512566.39	915101.63
1182	545+28.21	52.38' RT	855.65	512570.16	915104.92
1183	545+33.21	52.26' RT	855.93	512573.93	915108.21
1184	545+38.20	52.14' RT	856.20	512577.69	915111.49
1185	545+44.03	51.96' RT	856.34	512582.11	915115.30
1186	545+18.10	73.17' RT	856.85	512548.66	915113.42
1187	545+18.99	67.66' RT	856.94	512553.04	915109.96
1188	545+18.89	62.62' RT	856.59	512556.37	915106.17
1189	545+18.79	57.62' RT	856.24	512559.68	915102.42
1190	545+18.70	53.11' RT	855.89	512562.66	915099.03
1191	545+23.22	53.00' RT	855.88	512566.06	915102.01
1192	545+28.22	52.88' RT	856.15	512569.83	915105.29
1193	545+33.22	52.76' RT	856.43	512573.60	915108.58
1194	545+38.22	52.64' RT	856.70	512577.37	915111.87
1195	545+44.04	52.46' RT	856.19	512581.78	915115.68

PROJECT NO: 3110-00-75	HWY: STH 59	COUNTY: JEFFERSON	CURB RAMP DETAILS - 1ST EAST	SHEET E

FILE NAME : N:\PDS\C3D\31100005\SHEETSPLAN\023101_CR - CURB RAMPS\023101-CR_UPDATED.DWG
LAYOUT NAME - 14
PLOT DATE : 4/28/2021 11:05 AM PLOT BY : DEYMARCOS, TIJLER JO PLOT NAME : PLOT SCALE : 1 IN:10 FT

NOTES:
1. CONTRACTOR TO FIELD VERIFY ELEVATION, GRADES, SLOPES, LENGTHS, AND MATCH POINTS PRIOR TO CURB RAMP AND SIDEWALK CONSTRUCTION.
2. THE ENGINEER MAY ADJUST ELEVATIONS TO FIT FIELD CONDITIONS.
3. SEE STANDARD DETAIL DRAWING 8D5 FOR MORE INFORMATION.
4. ALL STATIONS AND OFFSETS REFERENCE STH 59 LT/RT.

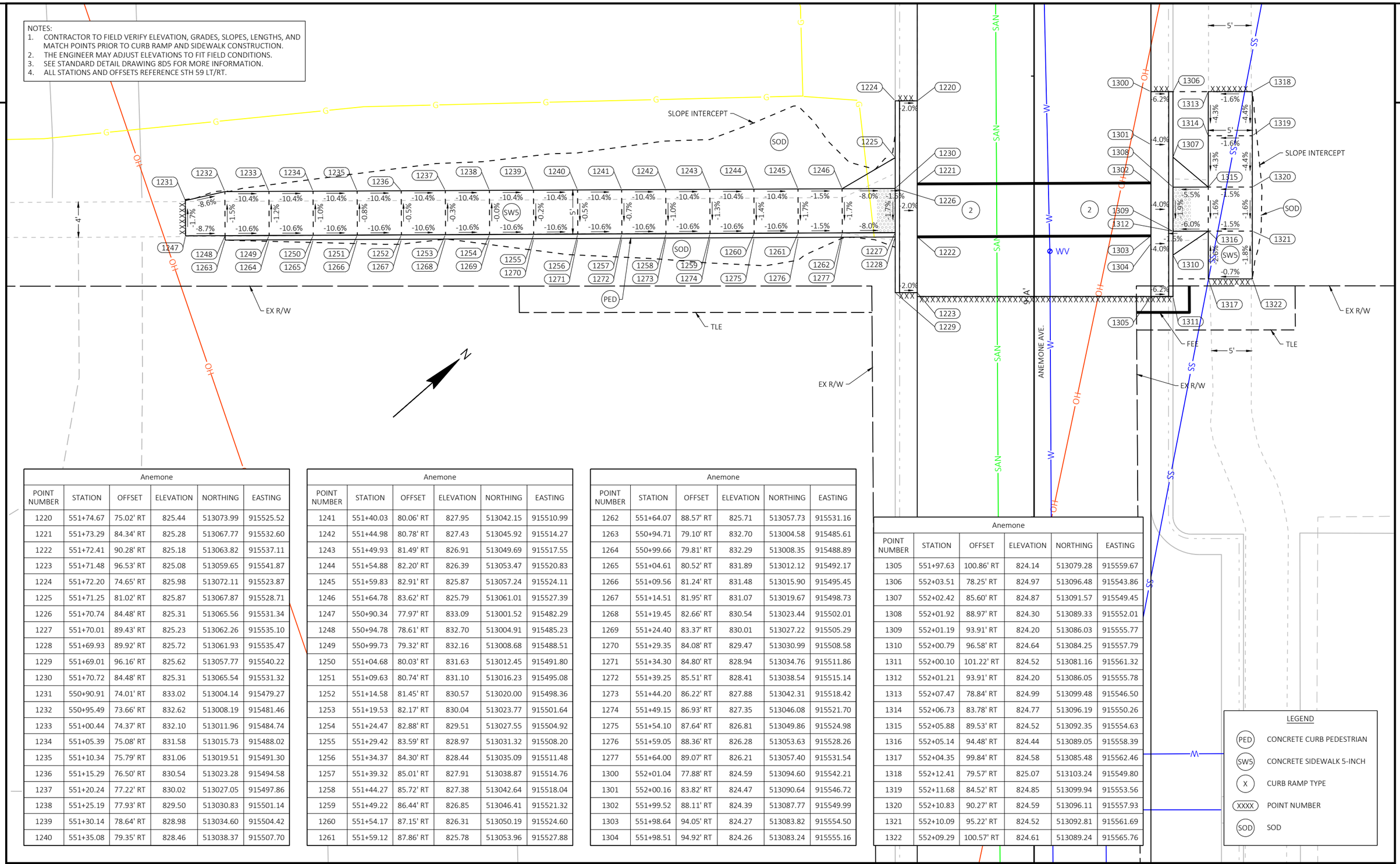

Anemone

POINT NUMBER	STATION	OFFSET	ELEVATION	NORTHING	EASTING
1220	551+74.67	75.02' RT	825.44	513073.99	915525.52
1221	551+73.29	84.34' RT	825.28	513067.77	915532.60
1222	551+72.41	90.28' RT	825.18	513063.82	915537.11
1223	551+71.48	96.53' RT	825.08	513059.65	915541.87
1224	551+72.20	74.65' RT	825.98	513072.11	915523.87
1225	551+71.25	81.02' RT	825.87	513067.87	915528.71
1226	551+70.74	84.48' RT	825.31	513065.56	915531.34
1227	551+70.01	89.43' RT	825.23	513062.26	915535.10
1228	551+69.93	89.92' RT	825.72	513061.93	915535.47
1229	551+69.01	96.16' RT	825.62	513057.77	915540.22
1230	551+70.72	84.48' RT	825.31	513065.54	915531.32
1231	550+90.91	74.01' RT	833.02	513004.14	915479.27
1232	550+95.49	73.66' RT	832.62	513008.19	915481.46
1233	551+00.44	74.37' RT	832.10	513011.96	915484.74
1234	551+05.39	75.08' RT	831.58	513015.73	915488.02
1235	551+10.34	75.79' RT	831.06	513019.51	915491.30
1236	551+15.29	76.50' RT	830.54	513023.28	915494.58
1237	551+20.24	77.22' RT	830.02	513027.05	915497.86
1238	551+25.19	77.93' RT	829.50	513030.83	915501.14
1239	551+30.14	78.64' RT	828.98	513034.60	915504.42
1240	551+35.08	79.35' RT	828.46	513038.37	915507.70

Anemone

POINT NUMBER	STATION	OFFSET	ELEVATION	NORTHING	EASTING
1241	551+40.03	80.06' RT	827.95	513042.15	915510.99
1242	551+44.98	80.78' RT	827.43	513045.92	915514.27
1243	551+49.93	81.49' RT	826.91	513049.69	915517.55
1244	551+54.88	82.20' RT	826.39	513053.47	915520.83
1245	551+59.83	82.91' RT	825.87	513057.24	915524.11
1246	551+64.78	83.62' RT	825.79	513061.01	915527.39
1247	550+90.34	77.97' RT	833.09	513001.52	915482.29
1248	550+94.78	78.61' RT	832.70	513004.91	915485.23
1249	550+99.73	79.32' RT	832.16	513008.68	915488.51
1250	551+04.68	80.03' RT	831.63	513012.45	915491.80
1251	551+09.63	80.74' RT	831.10	513016.23	915495.08
1252	551+14.58	81.45' RT	830.57	513020.00	915498.36
1253	551+19.53	82.17' RT	830.04	513023.77	915501.64
1254	551+24.47	82.88' RT	829.51	513027.55	915504.92
1255	551+29.42	83.59' RT	828.97	513031.32	915508.20
1256	551+34.37	84.30' RT	828.44	513035.09	915511.48
1257	551+39.32	85.01' RT	827.91	513038.87	915514.76
1258	551+44.27	85.72' RT	827.38	513042.64	915518.04
1259	551+49.22	86.44' RT	826.85	513046.41	915521.32
1260	551+54.17	87.15' RT	826.31	513050.19	915524.60
1261	551+59.12	87.86' RT	825.78	513053.96	915527.88

Anemone

POINT NUMBER	STATION	OFFSET	ELEVATION	NORTHING	EASTING
1262	551+64.07	88.57' RT	825.71	513057.73	915531.16
1263	550+94.71	79.10' RT	832.70	513004.58	915485.61
1264	550+99.66	79.81' RT	832.29	513008.35	915488.89
1265	551+04.61	80.52' RT	831.89	513012.12	915492.17
1266	551+09.56	81.24' RT	831.48	513015.90	915495.45
1267	551+14.51	81.95' RT	831.07	513019.67	915498.73
1268	551+19.45	82.66' RT	830.54	513023.44	915502.01
1269	551+24.40	83.37' RT	830.01	513027.22	915505.29
1270	551+29.35	84.08' RT	829.47	513030.99	915508.58
1271	551+34.30	84.80' RT	828.94	513034.76	915511.86
1272	551+39.25	85.51' RT	828.41	513038.54	915515.14
1273	551+44.20	86.22' RT	827.88	513042.31	915518.42
1274	551+49.15	86.93' RT	827.35	513046.08	915521.70
1275	551+54.10	87.64' RT	826.81	513049.86	915524.98
1276	551+59.05	88.36' RT	826.28	513053.63	915528.26
1277	551+64.00	89.07' RT	826.21	513057.40	915531.54
1300	552+01.04	77.88' RT	824.59	513094.60	915542.21
1301	552+00.16	83.82' RT	824.47	513090.64	915546.72
1302	551+99.52	88.11' RT	824.39	513087.77	915549.99
1303	551+98.64	94.05' RT	824.27	513083.82	915554.50
1304	551+98.51	94.92' RT	824.26	513083.24	915555.16

Anemone

POINT NUMBER	STATION	OFFSET	ELEVATION	NORTHING	EASTING
1305	551+97.63	100.86' RT	824.14	513079.28	915559.67
1306	552+03.51	78.25' RT	824.97	513096.48	915543.86
1307	552+02.42	85.60' RT	824.87	513091.57	915549.45
1308	552+01.92	88.97' RT	824.30	513089.33	915552.01
1309	552+01.19	93.91' RT	824.20	513086.03	915555.77
1310	552+00.79	96.58' RT	824.64	513084.25	915557.79
1311	552+00.10	101.22' RT	824.52	513081.16	915561.32
1312	552+01.21	93.91' RT	824.20	513086.05	915555.78
1313	552+07.47	78.84' RT	824.99	513099.48	915546.50
1314	552+06.73	83.78' RT	824.77	513096.19	915550.26
1315	552+05.88	89.53' RT	824.52	513092.35	915554.63
1316	552+05.14	94.48' RT	824.44	513089.05	915558.39
1317	552+04.35	99.84' RT	824.58	513085.48	915562.46
1318	552+12.41	79.57' RT	825.07	513103.24	915549.80
1319	552+11.68	84.52' RT	824.85	513099.94	915553.56
1320	552+10.83	90.27' RT	824.59	513096.11	915557.93
1321	552+10.09	95.22' RT	824.52	513092.81	915561.69
1322	552+09.29	100.57' RT	824.61	513089.24	915565.76

LEGEND
- PED — CONCRETE CURB PEDESTRIAN
- SW5 — CONCRETE SIDEWALK 5-INCH
- X — CURB RAMP TYPE
- XXXX — POINT NUMBER
- SOD — SOD

PROJECT NO: 3110-00-75	HWY: STH 59	COUNTY: JEFFERSON	CURB RAMP DETAILS - ANEMONE SW & NE	SHEET	E

FILE NAME : N:\PDS\C3D\31100005\SHEETSPLAN\023101_CR - CURB RAMPS\023101-CR_UPDATED.DWG
LAYOUT NAME - 15
PLOT DATE : 4/28/2021 11:05 AM
PLOT BY : DEYMARCOS, TIJLER JO
PLOT NAME :
PLOT SCALE : 1 IN:10 FT

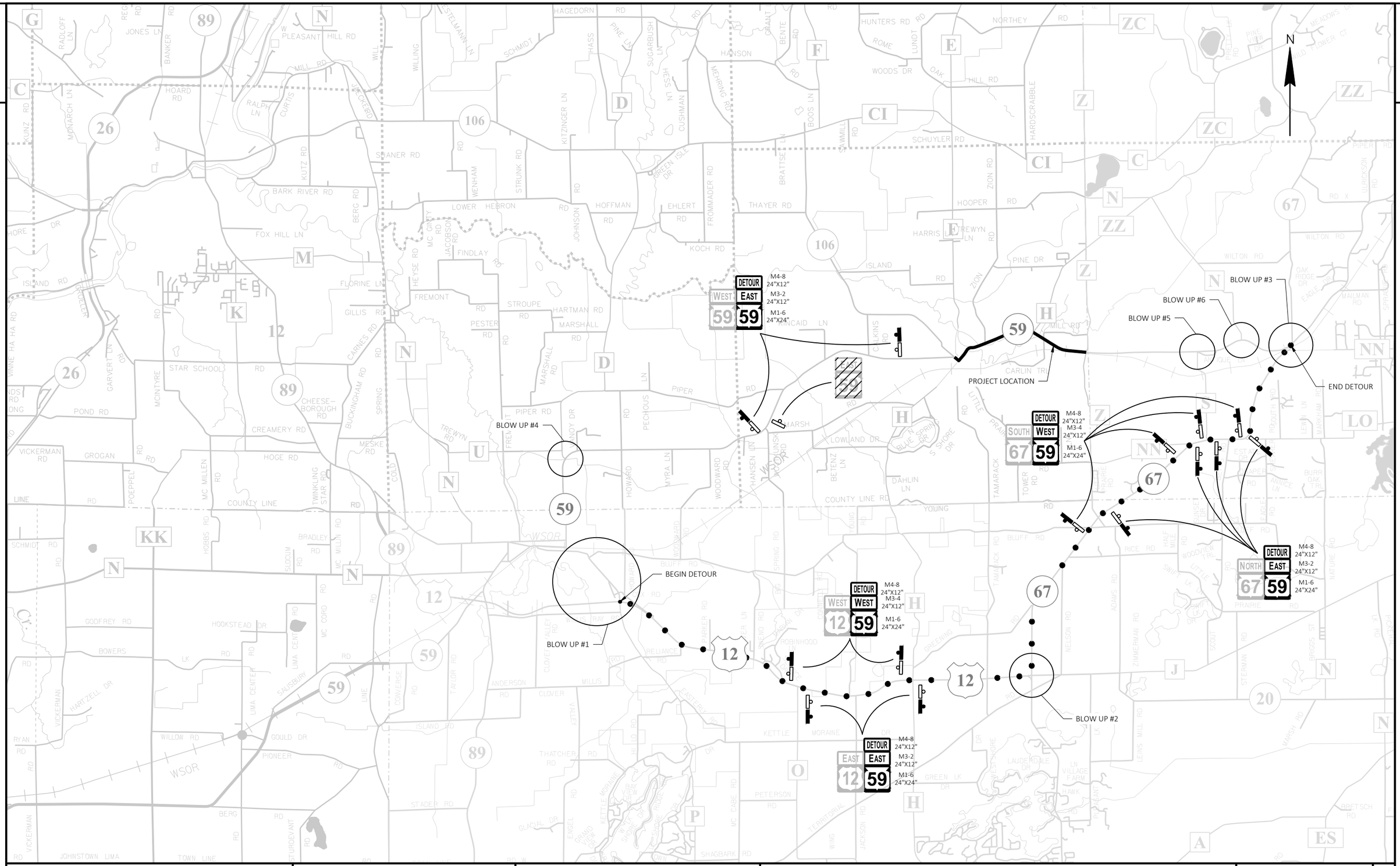

PROJECT NO: 3110-00-75	HWY: STH 59	COUNTY: JEFFERSON	DETOUR OVERVIEW	SHEET	E

FILE NAME : N:\PDS\C3D\31100005\SHEETSPLAN\027001_DT - DETOUR\027001_DT.DWG
LAYOUT NAME - DT OVERVIEW

PLOT DATE : 4/28/2021 12:00 PM PLOT BY : DEYMARCOS, TIJLER JO PLOT NAME : PLOT SCALE : 1 IN:1.5 MI

WISDOT/CADDS SHEET 42

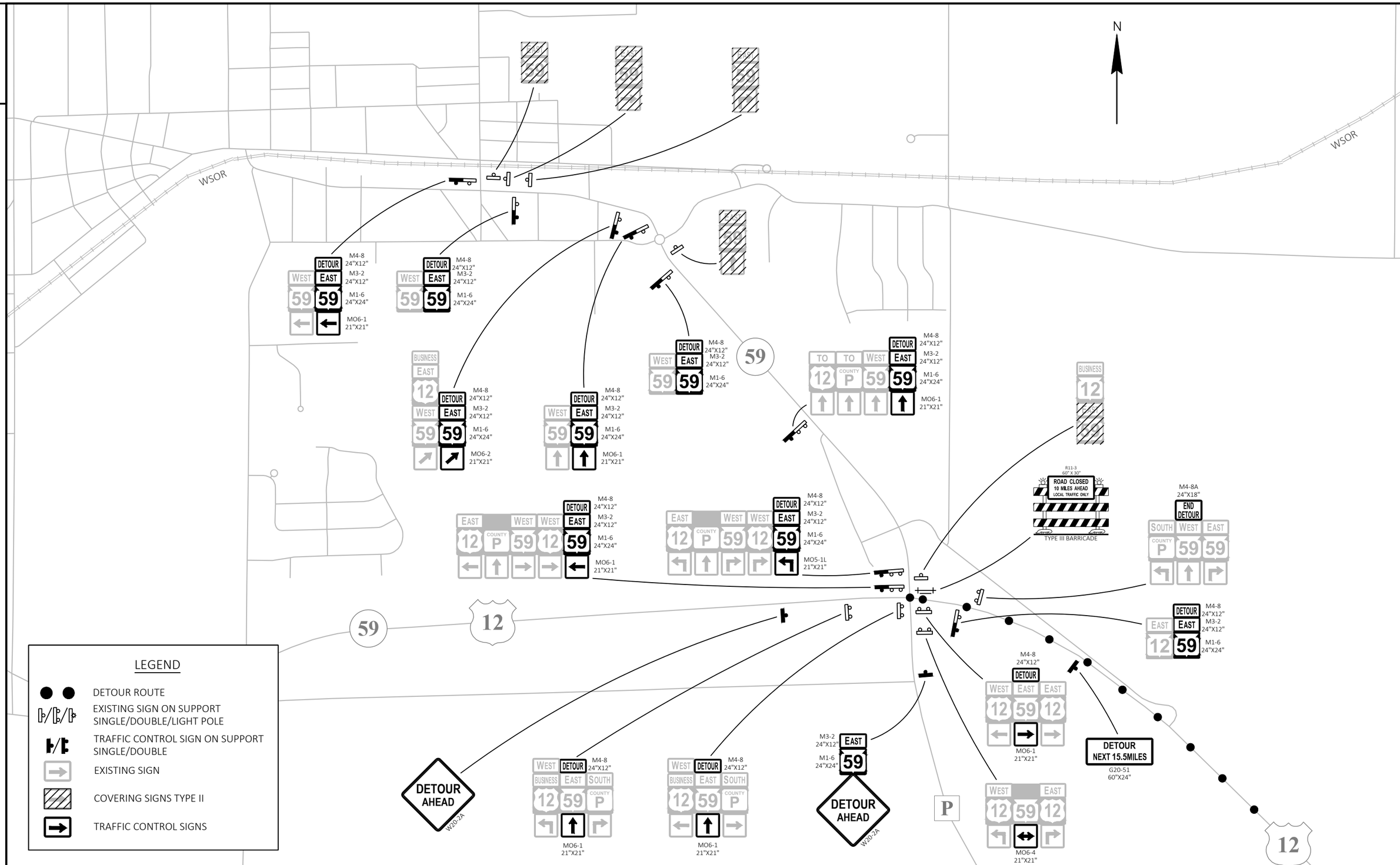

PROJECT NO: 3110-00-75	HWY: STH 59	COUNTY: JEFFERSON	DETOUR - BLOW UP #1	SHEET	E

FILE NAME : N:\PDS\C3D\31100005\SHEETSPLAN\027001_DT - DETOUR\027001_DT.DWG
LAYOUT NAME - DETOUR - BLOW UP #1
PLOT DATE : 4/28/2021 12:00 PM
PLOT BY : DEYMARCOS, TIJLER JO
PLOT NAME :
PLOT SCALE : 1 IN:1000 FT
WISDOT/CADDS SHEET 42

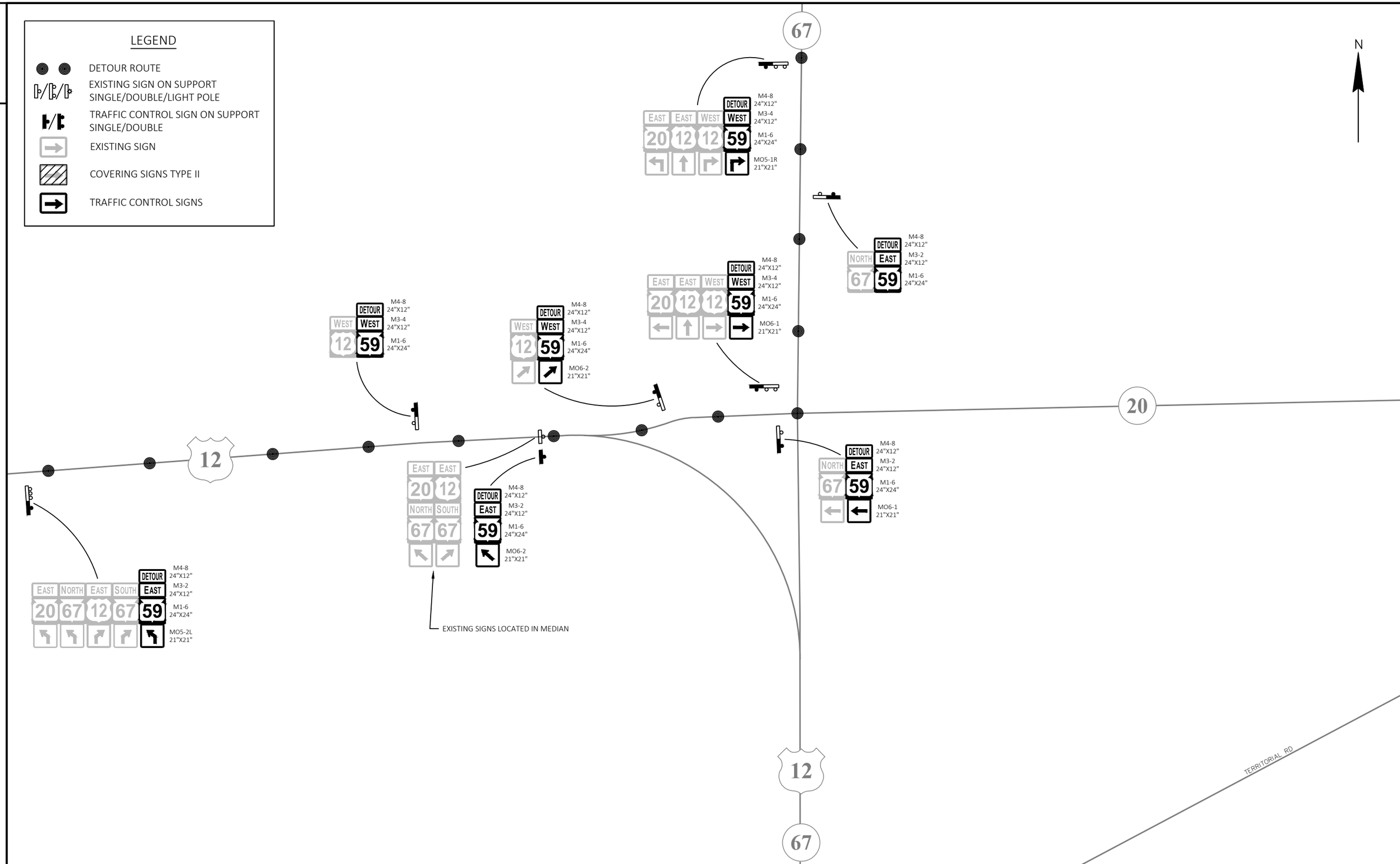

PROJECT NO: 3110-00-75	HWY: STH 59	COUNTY: JEFFERSON	DETOUR - BLOW UP #2	SHEET	E

FILE NAME : N:\PDS\C3D\31100005\SHEETSPLAN\027001_DT - DETOUR\027001_DT.DWG
LAYOUT NAME - DETOUR - BLOW UP #2
PLOT DATE : 4/28/2021 12:00 PM
PLOT BY : DEYMARCOS, TIJLER JO
PLOT NAME :
WISDOT/CADDS SHEET 42

2

LEGEND

- DETOUR ROUTE
- EXISTING SIGN ON SUPPORT SINGLE/DOUBLE/LIGHT POLE
- TRAFFIC CONTROL SIGN ON SUPPORT SINGLE/DOUBLE
- EXISTING SIGN
- COVERING SIGNS TYPE II
- TRAFFIC CONTROL SIGNS

N

M3-4 24"X12"
M1-6 24"X24"
WEST 59
DETOUR AHEAD W20-2A

Elkhorn
Waukesha
Palmyra

DETOUR M4-8 24"X12"
SOUTH 67 | WEST 59 | NORTH 67
MO5-2L 21"X21"

SHERMAN ST

DETOUR AHEAD W20-2A

Palmyra
Elkhorn
Dousman

67

59

APPLETREE LN

SHERMAN ST

M4-8 24"X12"
M3-4 24"X12"
M1-6 24"X24"
MO6-2 21"X21"
DETOUR WEST 59
KETTLE MORAINE SCENIC DRIVE

SOUTH 67

SOUTH NORTH 67 67
M4-8 24"X12"
M3-4 24"X12"
M1-6 24"X24"
MO5-2L 21"X21"
DETOUR WEST 59
KETTLE MORAINE SCENIC DRIVE

R11-3 60" X 30"
ROAD CLOSED 3.5 MILES AHEAD LOCAL TRAFFIC ONLY
TYPE III BARRICADE

WISCONSIN ST

EAST 59 | WEST 59
M4-8 24"X12"
MO6-2 21"X21"
DETOUR

PARTRIDGE

WISCONSIN & SOUTHERN RAILROAD (WSOR)

EAST 59 | WEST 59 | NORTH 67 | SOUTH 67
M4-8 24"X12"
M3-4 24"X12"
M1-6 24"X24"
DETOUR

SOUTH 67
R R
M4-8 24"X12"
M3-4 24"X12"
M1-6 24"X24"
DETOUR WEST 59

ST

MAPLE ST

NORTH 67 | EAST 59 | SOUTH 67
M4-8 24"X12"
M3-4 24"X12"
M1-6 24"X24"
MO5-1R 21"X21"
DETOUR WEST 59

END DETOUR EAST 59
M4-8A 24"X18"
M3-2 24"X12"
KETTLE MORAINE SCENIC DRIVE

67
M4-8 24"X12"
M3-4 24"X12"
M1-6 24"X24"
MO5-2L 21"X21"
DETOUR WEST 59

THOMAS ST

SHERMAN ST

LINS RD

RAILROAD ST

NN

67
M4-8 24"X12"
M3-4 24"X12"
M1-6 24"X24"
MO6-2 21"X21"
DETOUR WEST
COUNTY NN 59

PARTRIDGE ST

ST

59

59
M4-8 24"X12"
M3-4 24"X12"
M1-6 24"X24"
MO6-2 21"X21"
DETOUR WEST 59

WISCONSIN & SOUTHERN RAILROAD (WSOR)

SOUTH 67
M4-8 24"X12"
M3-4 24"X12"
M1-6 24"X24"
DETOUR WEST 59

DETOUR NEXT 25.5MILES
G20-51 60"X24"

E. GROVE ST

EAGLE ST

N

67

SHERMAN ST

2

PROJECT NO: 3110-00-75	HWY: STH 59	COUNTY: JEFFERSON	DETOUR - BLOW UP #4	SHEET	E

FILE NAME : N:\PDS\C3D\31100005\SHEETSPLAN\027001_DT - DETOUR\027001_DT.DWG
LAYOUT NAME - DETOUR - BLOW UP #3

PLOT DATE : 4/28/2021 12:00 PM PLOT BY : DEYMARCOS, TIJLER JO PLOT NAME :

2

U

D

59

59

MO6-1
21"X21"

R11-3
60" X 30"
ROAD CLOSED
1.75 MILES AHEAD
LOCAL TRAFFIC ONLY

TYPE III BARRICADE

DETOUR
WEST
59
M4-8
24"X12"

EAST
59
M3-2
24"X12"

59
M1-6
24"X24"

N

LEGEND

- DETOUR ROUTE
- EXISTING SIGN ON SUPPORT SINGLE/DOUBLE/LIGHT POLE
- TRAFFIC CONTROL SIGN ON SUPPORT SINGLE/DOUBLE
- EXISTING SIGN
- COVERING SIGNS TYPE II
- TRAFFIC CONTROL SIGNS

N

STARK RD

R11-3
60" X 30"
ROAD CLOSED
1.75 MILES AHEAD
LOCAL TRAFFIC ONLY

TYPE III BARRICADE

59

59

DETOUR
EAST
59
M4-8
24"X12"

WEST
59
M3-4
24"X12"

59
M1-6
24"X24"

59
MO6-1
21"X21"

ANTIQUE LN

S

2

PROJECT NO: 3110-00-75	HWY: STH 59	COUNTY: JEFFERSON	DETOUR - BLOW UP #5	SHEET	E

FILE NAME : N:\PDS\C3D\31100005\SHEETSPLAN\027001_DT - DETOUR\027001_DT.DWG PLOT DATE : 4/28/2021 12:00 PM PLOT BY : DEYMARCOS, TIJLER JO PLOT NAME :

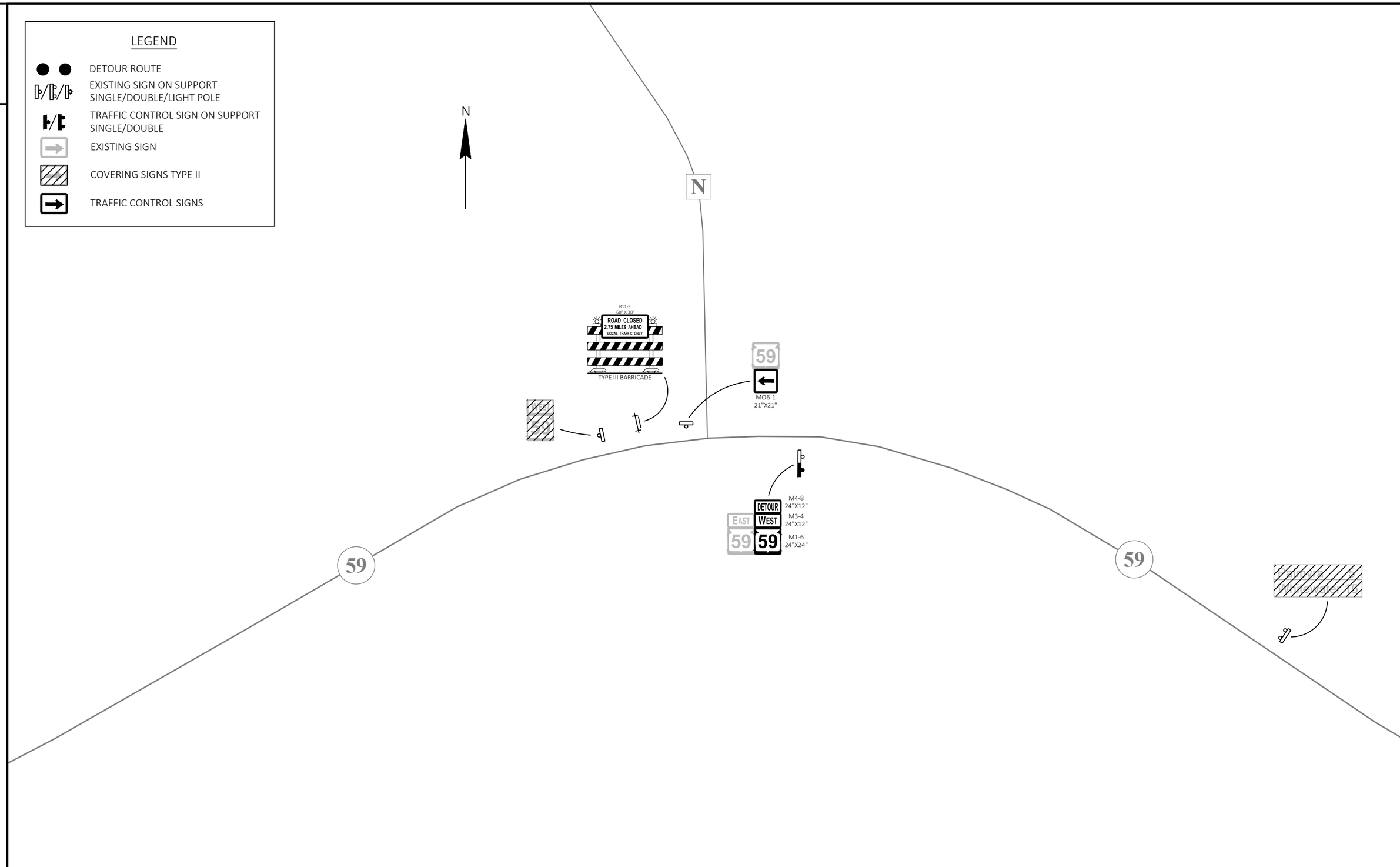

PROJECT NO: 3110-00-75	HWY: STH 59	COUNTY: JEFFERSON	DETOUR - BLOW UP #4	SHEET	E

FILE NAME : N:\PDS\C3D\31100005\SHEETSPLAN\027001_DT - DETOUR\027001_DT.DWG
LAYOUT NAME - DETOUR - BLOW UP #6
PLOT DATE : 4/28/2021 12:01 PM
PLOT BY : DEYMARCOS, TIJLER JO
PLOT NAME :
WISDOT/CADDS SHEET 42

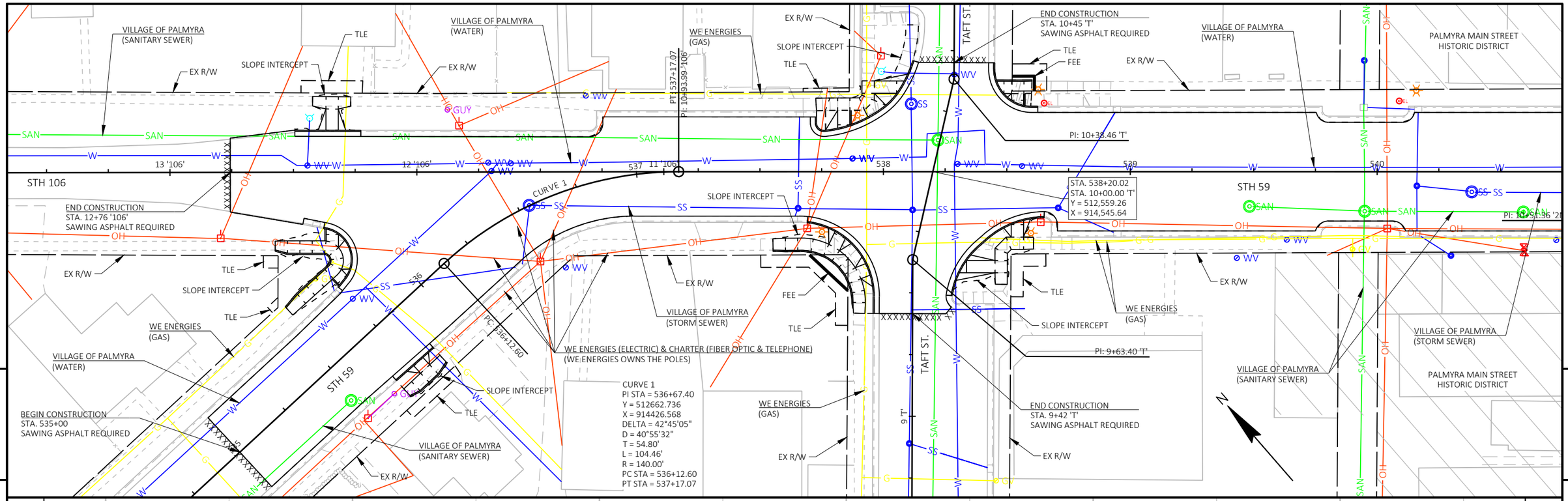

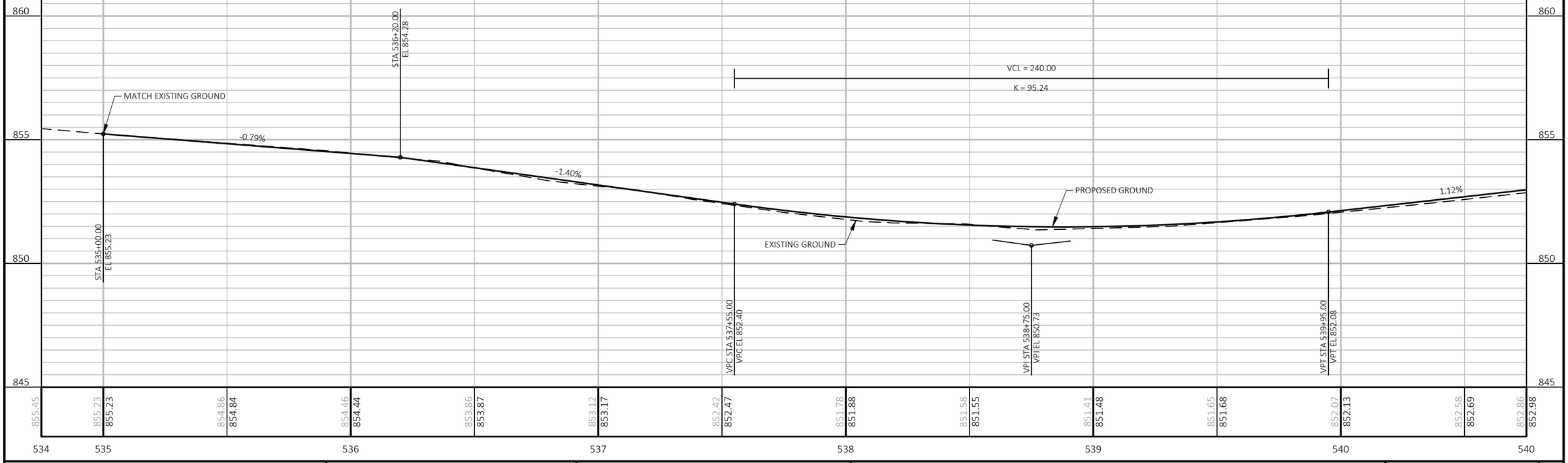

PROJECT NO: 3110-00-75	HWY: STH 59	COUNTY: JEFFERSON	PLAN AND PROFILE: STH 59	SHEET E

FILE NAME : N:\PDS\C3D\31100005\SHEETSPLAN\050101_PP - PLAN & PROFILE\050101_PP.DWG
LAYOUT NAME - 101
PLOT DATE : 4/28/2021 11:12 AM
PLOT BY : DEYMARCOS, TIJLER JO
PLOT NAME :
PLOT SCALE : 1 IN:40 FT
WISDOT/CADDS SHEET 44

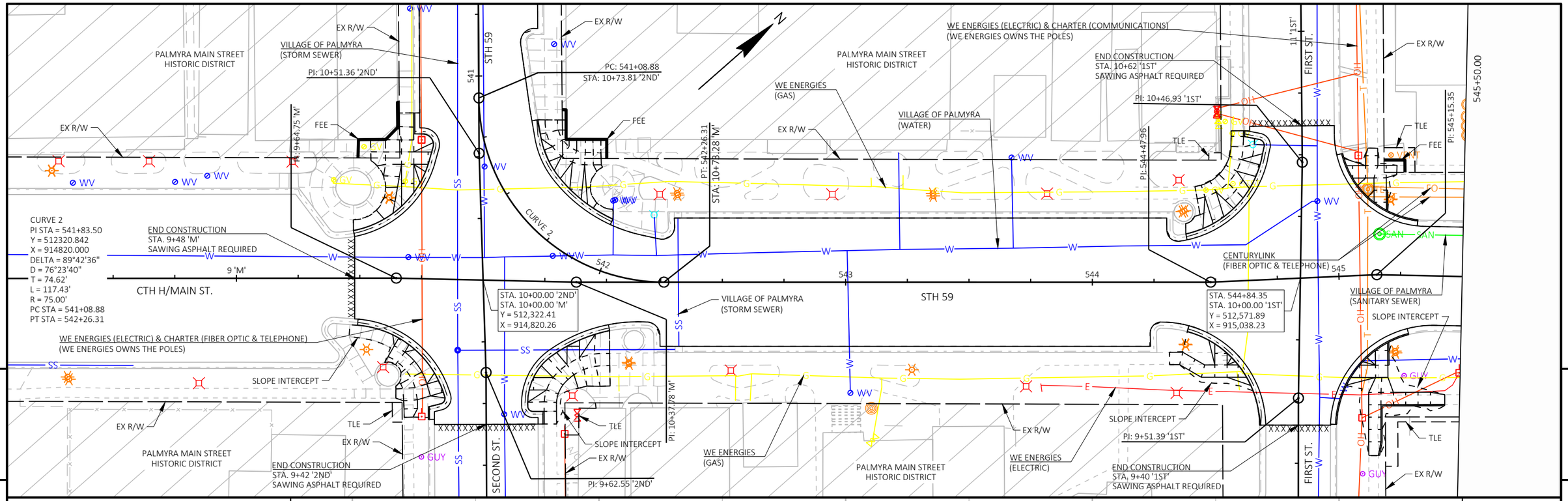

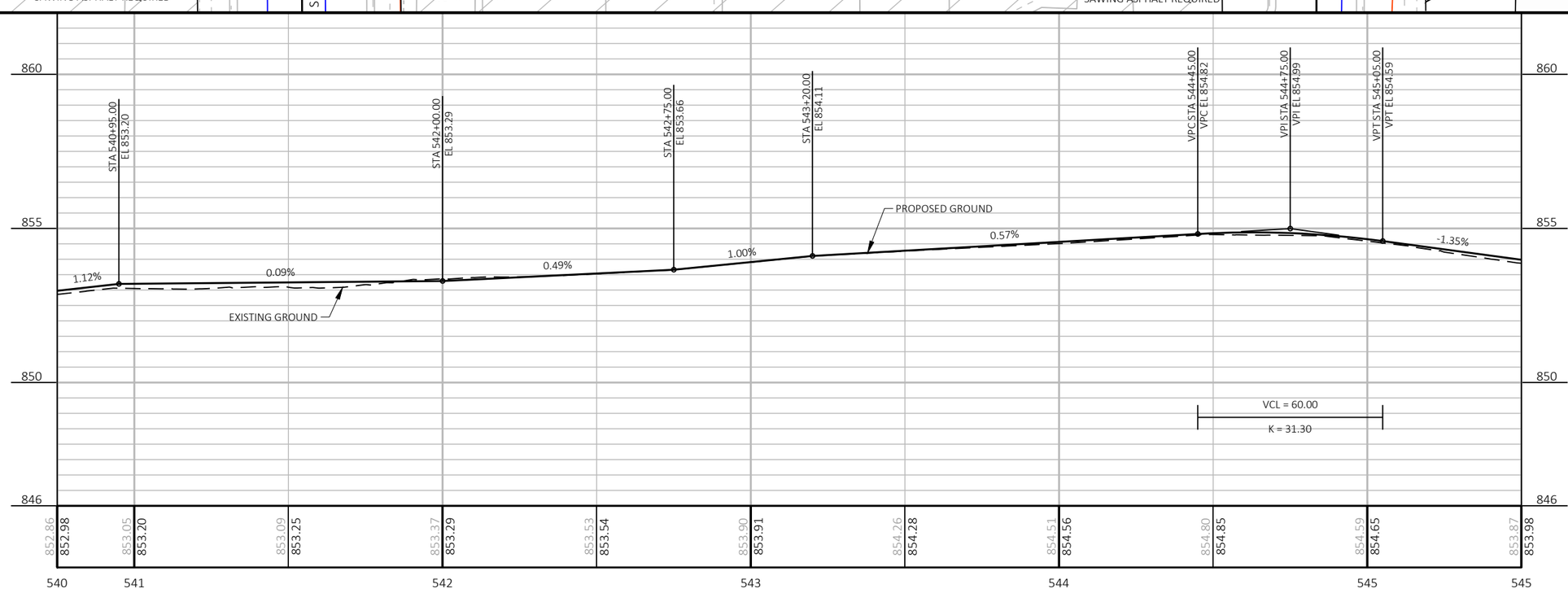

PROJECT NO: 3110-00-75	HWY: STH 59	COUNTY: JEFFERSON	PLAN AND PROFILE: STH 59	SHEET E

FILE NAME : N:\PDS\C3D\31100005\SHEETSPLAN\050101_PP - PLAN & PROFILE\050101_PP.DWG
LAYOUT NAME - 102
PLOT DATE : 4/28/2021 11:12 AM
PLOT BY : DEYMARCOS, TIJLER JO
PLOT NAME :
PLOT SCALE : 1 IN:40 FT
WISDOT/CADDS SHEET 44

CURVE 3
PI STA = 548+67.14
Y = 512855.422
X = 915295.297
DELTA = 9°41'08"
D = 2°29'59"
T = 194.19'
L = 387.45'
R = 2292.00'
PC STA = 546+72.95
PT STA = 550+60.40

WE ENERGIES (ELECTRIC)
CENTURYLINK (FIBER OPTIC & TELEPHONE)
VILLAGE OF PALMYRA (SANITARY SEWER)
EX R/W
WE ENERGIES (GAS)
PC 546+72.95
PT 550+60.40
546
547
548
CURVE 3
549
550
550+90.00
545+50.00
STH 59
GUY
WV
WE ENERGIES (ELECTRIC) & CHARTER (COMMUNICATIONS)
(WE ENERGIES OWNS THE POLES)
WE ENERGIES (GAS)
VILLAGE OF PALMYRA (WATER)
EX R/W
VILLAGE OF PALMYRA (STORM SEWER)

VPC STA 547+20.00
VPC EL 851.70
VPI STA 547+75.00
VPI EL 850.96
VPT STA 548+30.00
VPT EL 847.68
PROPOSED GROUND
EXISTING GROUND
-1.35%
-5.95%
VCL = 110.00
K = 23.88

545	547	548	549	550	550
853.87	853.98	853.22	853.31	852.47	852.64	851.98	851.96	851.04	851.10	849.27	849.28	846.58	846.49	843.54	843.52	840.54	840.54	837.57	837.56	834.58	834.59	832.22	832.21

PROJECT NO: 3110-00-75	HWY: STH 59	COUNTY: JEFFERSON	PLAN AND PROFILE: STH 59	SHEET	E

FILE NAME : N:\PDS\C3D\31100005\SHEETSPLAN\050101_PP - PLAN & PROFILE\050101_PP.DWG
LAYOUT NAME - 103
PLOT DATE : 4/28/2021 11:12 AM
PLOT BY : DEYMARCOS, TIJLER JO
PLOT NAME :
PLOT SCALE : 1 IN:40 FT



PROJECT NO: 3110-00-75	HWY: STH 59	COUNTY: JEFFERSON	PLAN AND PROFILE: STH 59	SHEET	E

FILE NAME : N:\PDS\C3D\31100005\SHEETSPLAN\050101_PP - PLAN & PROFILE\050101_PP.DWG
LAYOUT NAME - 104
PLOT DATE : 4/28/2021 11:12 AM
PLOT BY : DEYMARCOS, TIJLER JO
PLOT NAME :
PLOT SCALE : 1 IN:40 FT
WISDOT/CADDS SHEET 44

PALMYRA HISTORIC PROPERTY

VILLAGE OF PALMYRA
(SANITARY SEWER)

CENTURYLINK
(FIBER OPTIC & TELEPHONE)

WE ENERGIES
(GAS)

WE ENERGIES (ELECTRIC) & CHARTER (COMMUNICATIONS)
(WE ENERGIES OWNS THE POLES)

EX R/W

SLOPE INTERCEPT

556+75.00

562+75.00

557

558

559

560

561 CURVE 5

562

STH 59

PT: 558+00.08

PC: 559+57.52

PT: 562+71.56

EXISTING CATCH BASIN
STA. 557+68 RT
TO BE REPLACED

VILLAGE OF PALMYRA
(STORM SEWER)

LOWER SPRING LAKE

VILLAGE OF PALMYRA
(WATER)

EX R/W

CURVE 5
PI STA = 561+15.97
Y = 513483.304
X = 916246.296
DELTA = 18°49'58"
D = 5°59'49"
T = 158.45'
L = 314.04'
R = 955.40'
PC STA = 559+57.52
PT STA = 562+71.56

SLOPE INTERCEPT

LOWER SPRING LAKE

EX R/W

5

5

VCL = 200.00

K = 231.93

VPC STA 556+85.00
VPC EL 820.93

VPI STA 557+85.00
VPI EL 820.57

VPT STA 558+85.00
VPT EL 821.07

VPC STA 560+95.00
VPC EL 822.12

VPI STA 561+10.00
VPI EL 822.20

VPT STA 561+25.00
VPT EL 822.18

STA 562+05.00
EL 822.09

VCL = 30.00

K = 48.60

PROPOSED GROUND

EXISTING GROUND

-0.36%

0.50%

-0.12%

-0.06%

825

820

815

814

556	557	558	559	560	561	562	562
820.97	820.96	820.86	820.88	820.74	820.78	820.83	820.80	820.91	820.92	821.12	821.14	821.42	821.40	821.69	821.65	821.90	821.90	822.13	822.15	822.15	822.15	822.09	822.10	822.12	822.06	822.14	822.05

PROJECT NO: 3110-00-75	HWY: STH 59	COUNTY: JEFFERSON	PLAN AND PROFILE: STH 59	SHEET	E

FILE NAME : N:\PDS\C3D\31100005\SHEETSPLAN\050101_PP - PLAN & PROFILE\050101_PP.DWG
LAYOUT NAME - 105

PLOT DATE : 4/28/2021 11:13 AM PLOT BY : DEYMARCOS, TIJLER JO PLOT NAME : PLOT SCALE : 1 IN:40 FT

WISDOT/CADDS SHEET 44

EXISTING DRIVEWAYS/ENTRANCES			
STATION	OFFSET	TYPE	MATERIAL
566+65	LT	P.E.	ASPHALT

CENTURYLINK
(FIBER OPTIC & TELEPHONE)

SCUPPERNONG RIVER

TLE

FEE

SLOPE INTERCEPT

WE ENERGIES (ELECTRIC) & CHARTER (COMMUNICATIONS)
(WE ENERGIES OWNS THE POLES)

EX R/W

WE ENERGIES
(GAS)

SLOPE INTERCEPT

562+75.00

568+75.00

563 564 565 566 567 568

STH 59

SLOPE INTERCEPT

EXISTING STRUCTURE C-28-21
TO BE REPAIRED

SLOPE INTERCEPT

EX R/W

LOWER SPRING LAKE

N

VPC STA 562+75.00
VPC EL 822.05

VPI STA 563+20.00
VPI EL 822.02

VPT STA 563+65.00
VPT EL 821.71

VCL = 100.00
K = 170.89

STA 565+50.00
EL 821.06

VCL = 50.00
K = 101.81

STA 568+20.00
EL 820.79

EXISTING GROUND

-0.67%

PROPOSED GROUND

-0.09%

-0.41%

0.08%

-0.08%

VCL = 90.00
K = 147.59

VPC STA 564+00.00
VPC EL 821.48

VPI STA 564+50.00
VPI EL 821.14

VPT STA 565+00.00
VPT EL 821.10

VPC STA 566+25.00
VPC EL 820.75

VPI STA 566+50.00
VPI EL 820.65

VPT STA 566+75.00
VPT EL 820.67

825 820 815 814

822.14	822.12	821.92	821.54	821.19	821.07	821.05	820.86	820.70	820.70	820.72	820.77	820.76	820.75
822.05	822.01	821.81	821.48	821.22	821.10	821.06	820.85	820.68	820.69	820.73	820.77	820.76	820.74

562 563 564 565 566 567 568 568

PROJECT NO: 3110-00-75	HWY: STH 59	COUNTY: JEFFERSON	PLAN AND PROFILE: STH 59	SHEET E

FILE NAME : N:\PDS\C3D\31100005\SHEETSPLAN\050101_PP - PLAN & PROFILE\050101_PP.DWG
LAYOUT NAME - 106

PLOT DATE : 4/28/2021 11:13 AM PLOT BY : DEYMARCOS, TIJLER JO PLOT NAME : PLOT SCALE : 1 IN:40 FT

WISDOT/CADDS SHEET 44

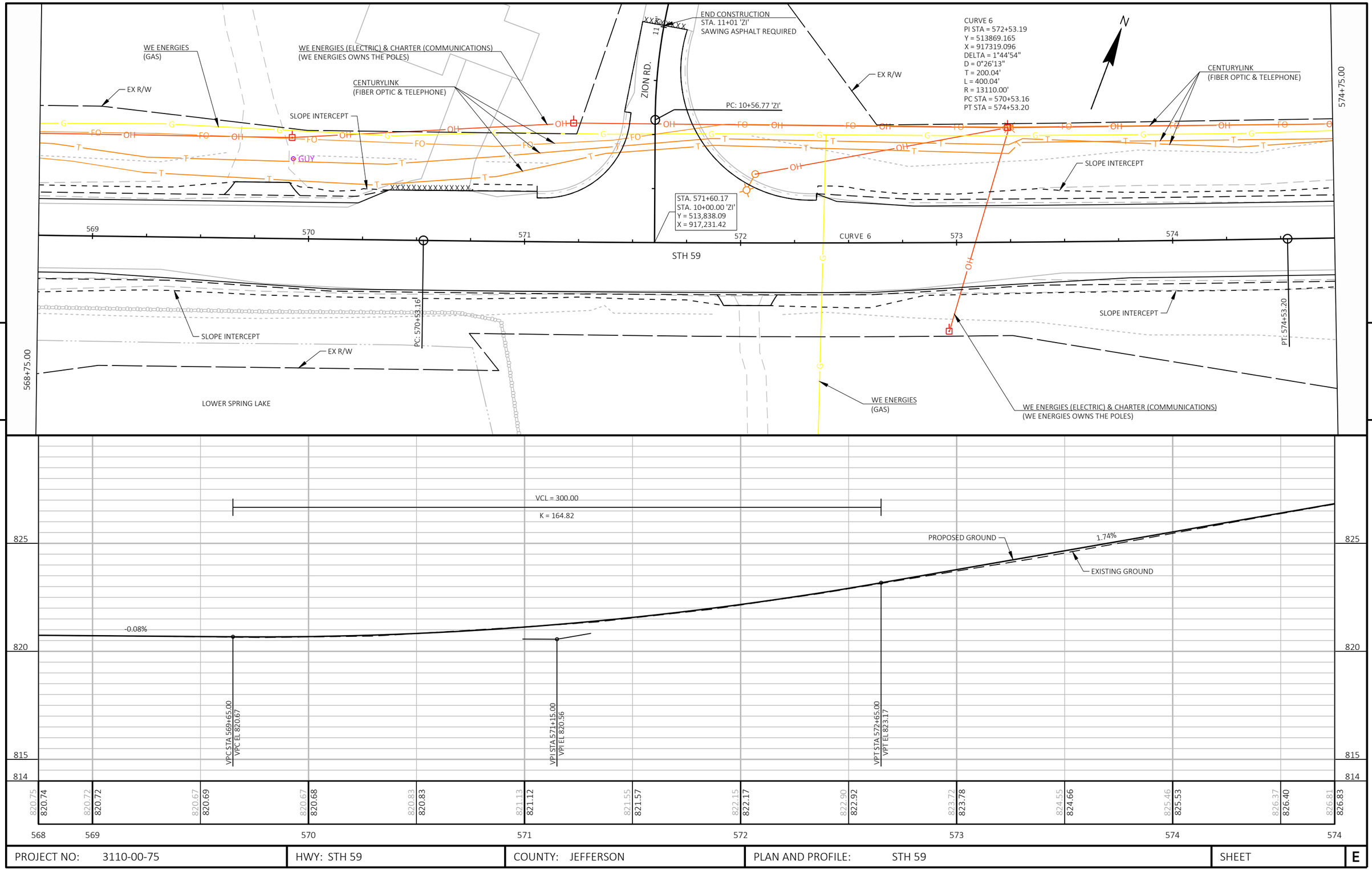

PROJECT NO: 3110-00-75	HWY: STH 59	COUNTY: JEFFERSON	PLAN AND PROFILE: STH 59	SHEET	E

FILE NAME : N:\PDS\C3D\31100005\SHEETSPLAN\050101_PP - PLAN & PROFILE\050101_PP.DWG
LAYOUT NAME - 107

PLOT DATE : 4/28/2021 11:13 AM PLOT BY : DEYMARCOS, TIJLER JO PLOT NAME : PLOT SCALE : 1 IN:40 FT

WISDOT/CADDS SHEET 44

WE ENERGIES (GAS)

WE ENERGIES (ELECTRIC)

CENTURYLINK (FIBER OPTIC & TELEPHONE)

EX R/W

580+75.00

GUY

GUY

PC: 579+21.86

SLOPE INTERCEPT

575 576 577 578 579 580 CURVE 7

STH 59

SLOPE INTERCEPT

574+75.00

EX R/W

WE ENERGIES (ELECTRIC) & CHARTER (COMMUNICATIONS)
(WE ENERGIES OWNS THE POLES)

CURVE 7
PI STA = 580+21.88
Y = 514151.284
X = 918034.170
DELTA = 1°18'35"
D = 0°39'17"
T = 100.02'
L = 200.02'
R = 8750.00'
PC STA = 579+21.86
PT STA = 581+21.89

VPC STA 575+35.00
VPC EL 827.88

VPI STA 579+25.00
VPI EL 834.68

PROPOSED GROUND

EXISTING GROUND

1.74%

VCL = 780.00

K = 503.08

840 835 830 825

826.81 826.83 827.24 827.27 828.05 828.14 828.89 828.97 829.74 829.75 830.51 830.49 831.20 831.17 831.78 831.80 832.34 832.39 832.80 832.92 833.26 833.40 833.70 833.84 834.06 834.22 834.23 834.40

574 575 576 577 578 579 580 580

PROJECT NO: 3110-00-75	HWY: STH 59	COUNTY: JEFFERSON	PLAN AND PROFILE: STH 59	SHEET	E

FILE NAME : N:\PDS\C3D\31100005\SHEETSPLAN\050101_PP - PLAN & PROFILE\050101_PP.DWG
LAYOUT NAME - 108

PLOT DATE : 4/28/2021 11:13 AM PLOT BY : DEYMARCOS, TIJLER JO PLOT NAME : PLOT SCALE : 1 IN:40 FT

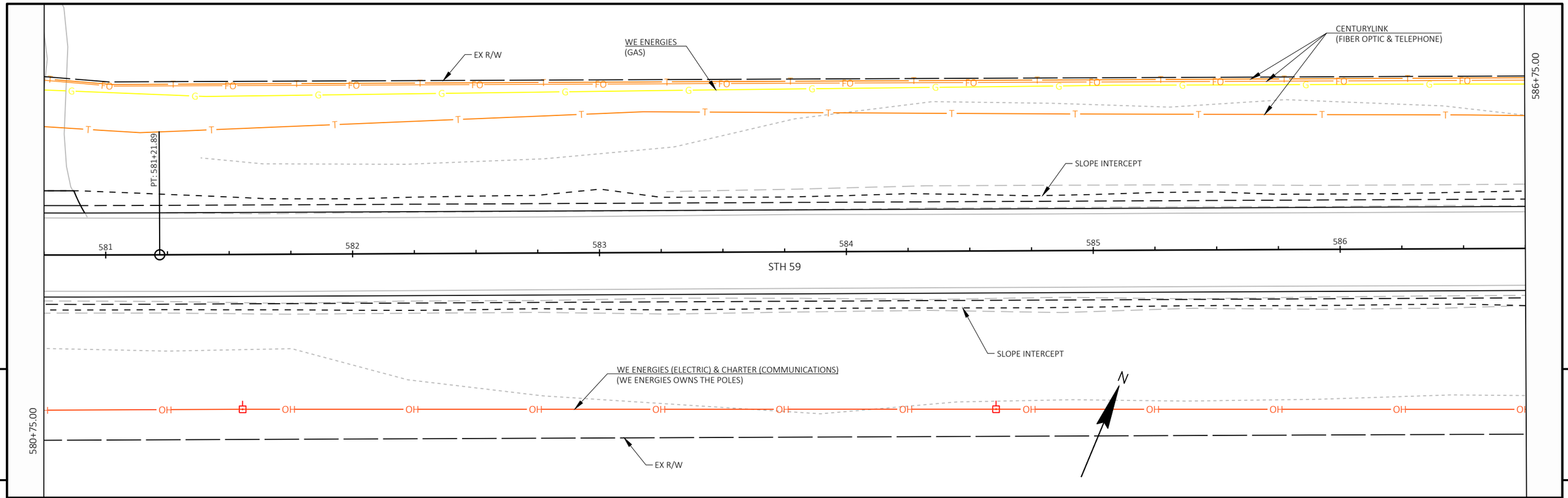

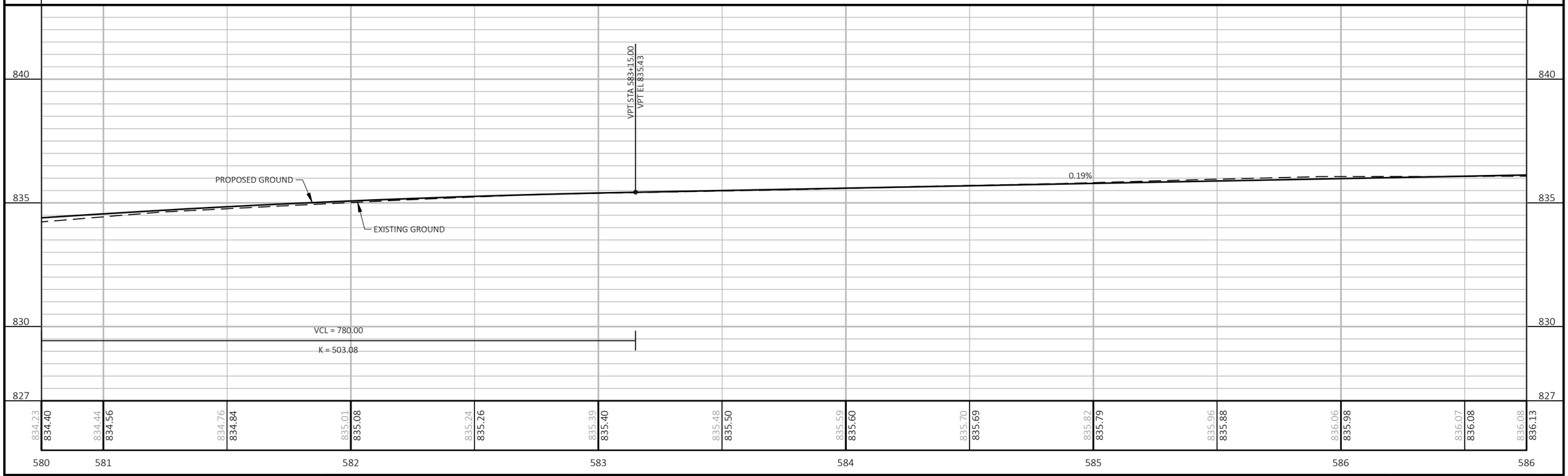

PROJECT NO: 3110-00-75	HWY: STH 59	COUNTY: JEFFERSON	PLAN AND PROFILE: STH 59	SHEET	E

FILE NAME : N:\PDS\C3D\31100005\SHEETSPLAN\050101_PP - PLAN & PROFILE\050101_PP.DWG
LAYOUT NAME - 109
PLOT DATE : 4/28/2021 11:13 AM
PLOT BY : DEYMARCOS, TIJLER JO
PLOT NAME :
PLOT SCALE : 1 IN:40 FT
WISDOT/CADDS SHEET 44

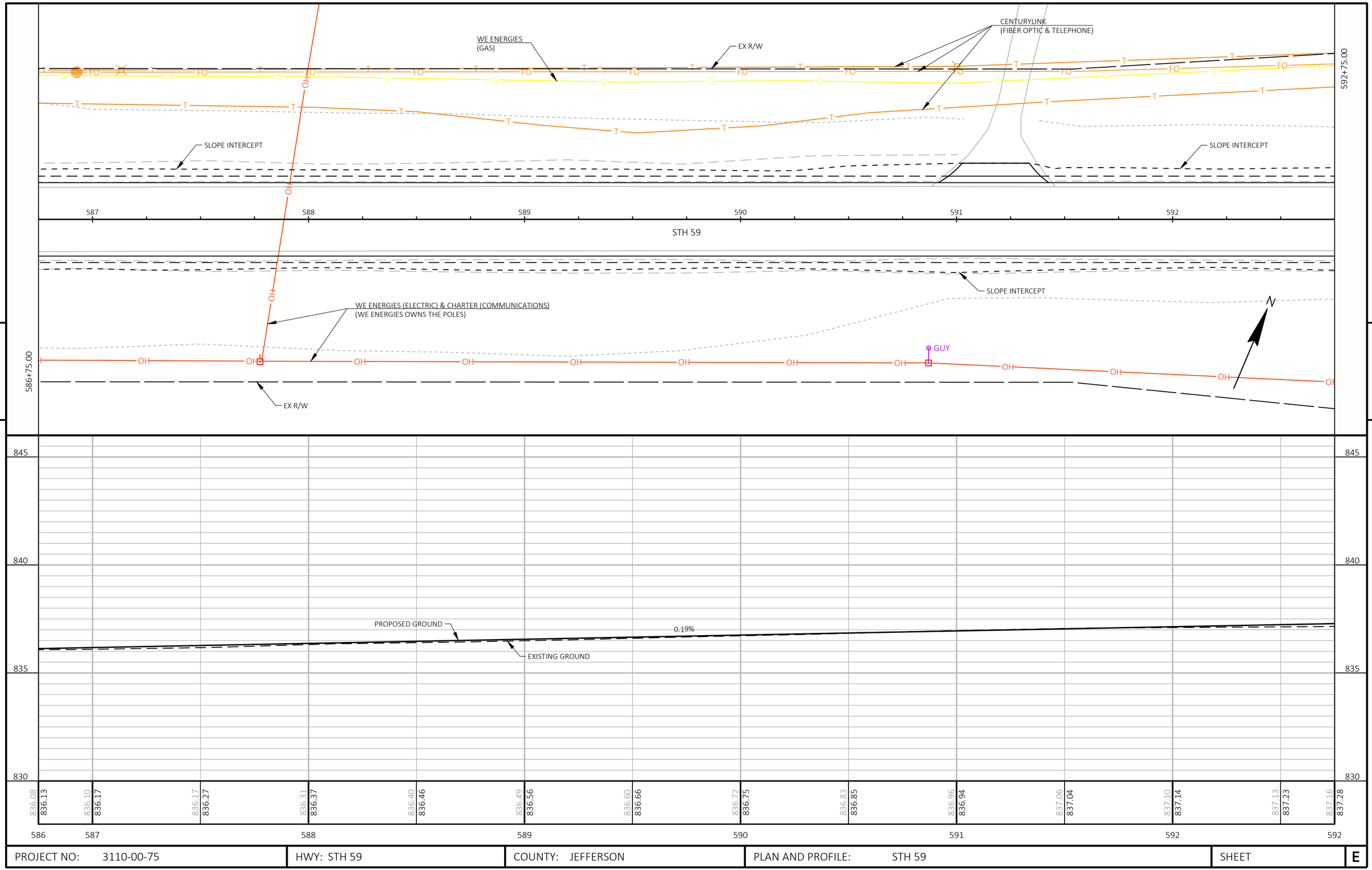

PROJECT NO: 3110-00-75	HWY: STH 59	COUNTY: JEFFERSON	PLAN AND PROFILE: STH 59	SHEET	E

FILE NAME : N:\PDS\C3D\31100005\SHEETSPLAN\050101_PP - PLAN & PROFILE\050101_PP.DWG
LAYOUT NAME - 110

PLOT DATE : 4/28/2021 11:13 AM PLOT BY : DEYMARCOS, TIJLER JO PLOT NAME : PLOT SCALE : 1 IN:40 FT

CENTURYLINK
(FIBER OPTIC & TELEPHONE)

EX R/W

WE ENERGIES
(GAS)

598+75.00

SLOPE INTERCEPT

593 594 595 596 597 598

STH 59

SLOPE INTERCEPT

WE ENERGIES
(GAS)

592+75.00

EX R/W

WE ENERGIES (ELECTRIC) & CHARTER (COMMUNICATIONS)
(WE ENERGIES OWNS THE POLES)

5

5

845
840
835
831

STA 597+50.00
EL 838.20

PROPOSED GROUND

EXISTING GROUND

0.19%

0.34%

837.16	837.20	837.32	837.48	837.65	837.81	837.89	837.94	838.00	838.08	838.20	838.34	838.47	838.56
837.28	837.33	837.43	837.52	837.62	837.72	837.81	837.91	838.00	838.10	838.20	838.37	838.53	838.62

592 593 594 595 596 597 598 598

PROJECT NO: 3110-00-75	HWY: STH 59	COUNTY: JEFFERSON	PLAN AND PROFILE: STH 59	SHEET	E

FILE NAME : N:\PDS\C3D\31100005\SHEETSPLAN\050101_PP - PLAN & PROFILE\050101_PP.DWG
LAYOUT NAME - 111

PLOT DATE : 4/28/2021 11:13 AM PLOT BY : DEYMARCOS, TIJLER JO PLOT NAME : PLOT SCALE : 1 IN:40 FT

WISDOT/CADDS SHEET 44

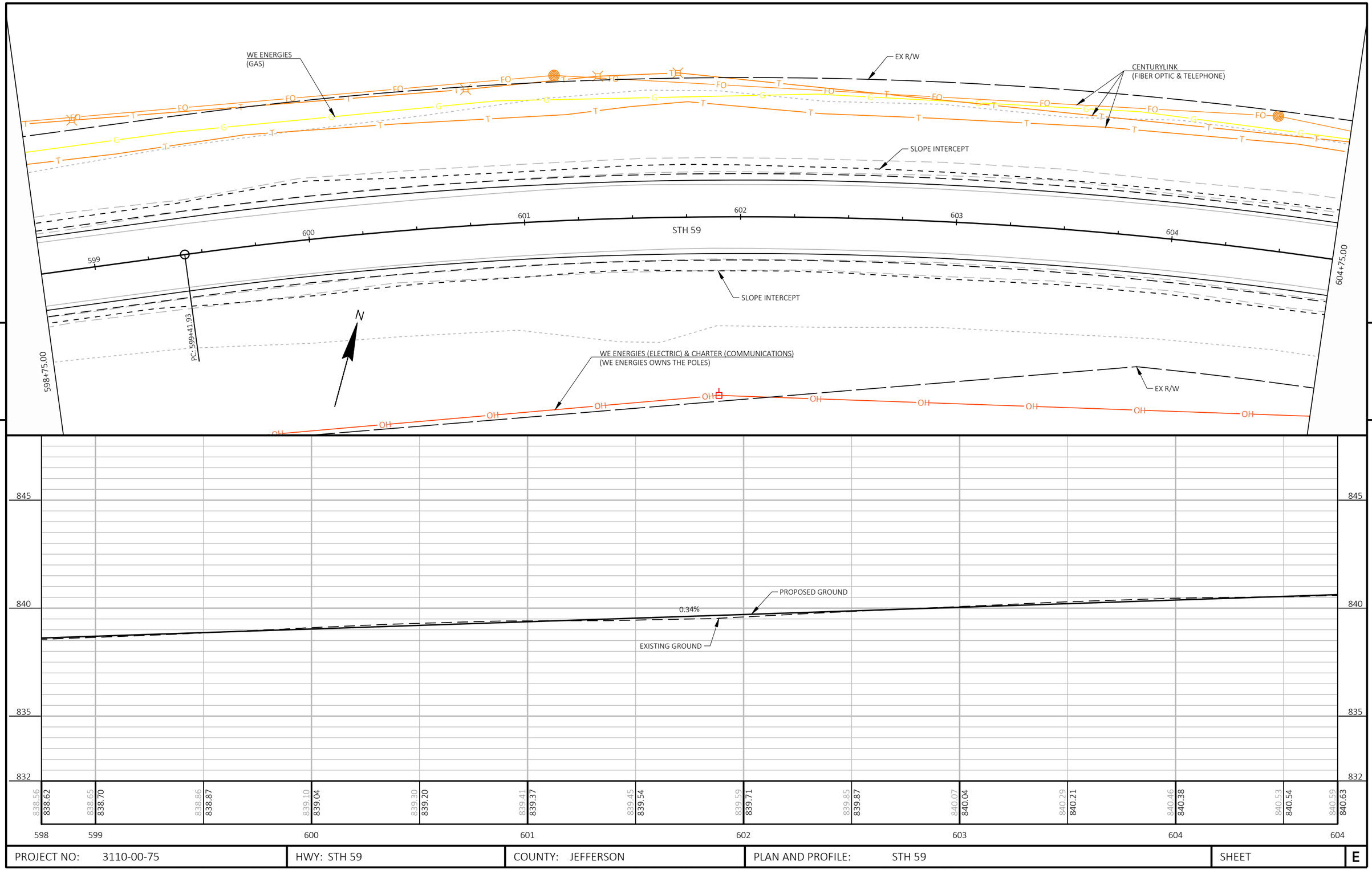

PROJECT NO: 3110-00-75	HWY: STH 59	COUNTY: JEFFERSON	PLAN AND PROFILE: STH 59	SHEET E

FILE NAME : N:\PDS\C3D\31100005\SHEETSPLAN\050101_PP - PLAN & PROFILE\050101_PP.DWG
LAYOUT NAME - 112
PLOT DATE : 4/28/2021 11:14 AM
PLOT BY : DEYMARCOS, TIJLER JO
PLOT NAME :
PLOT SCALE : 1 IN:40 FT
WISDOT/CADDS SHEET 44

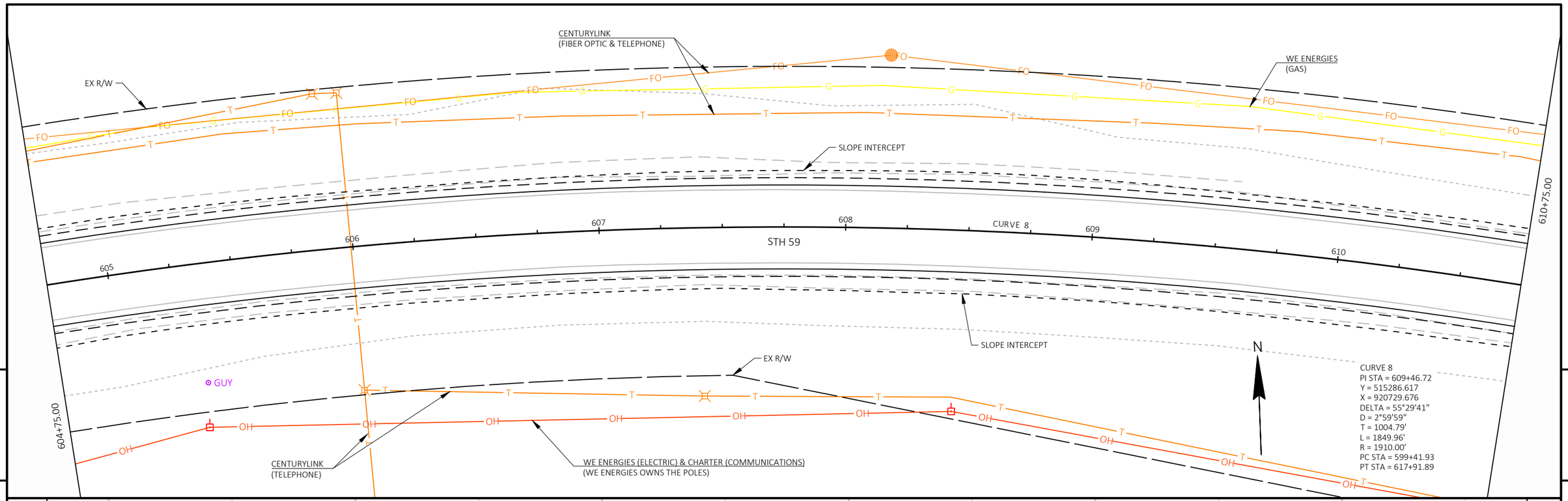

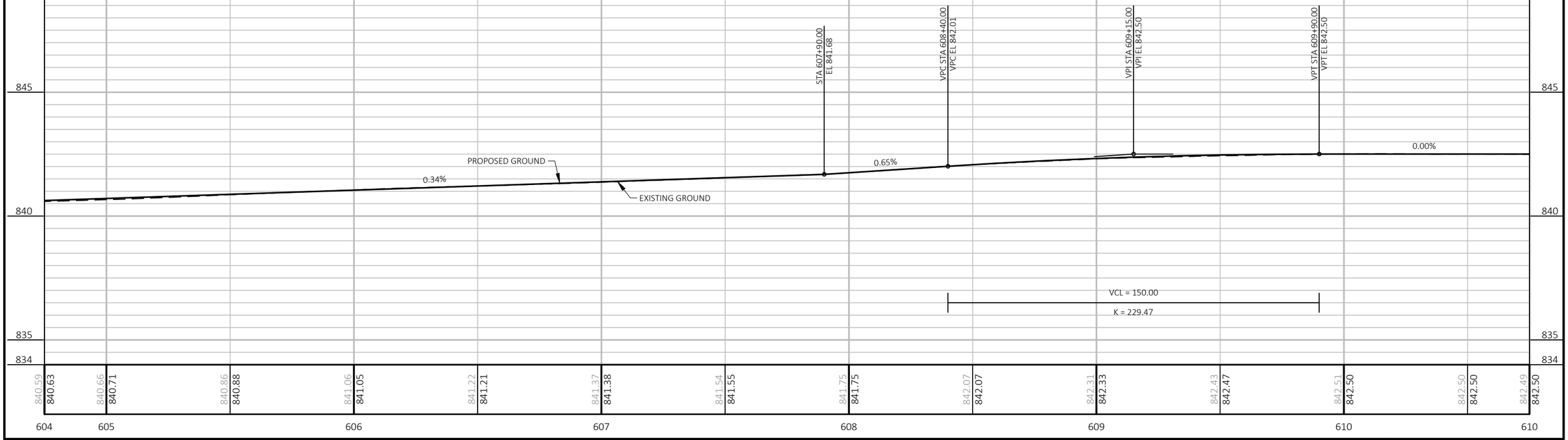

PROJECT NO: 3110-00-75	HWY: STH 59	COUNTY: JEFFERSON	PLAN AND PROFILE: STH 59	SHEET	E

FILE NAME : N:\PDS\C3D\31100005\SHEETSPLAN\050101_PP - PLAN & PROFILE\050101_PP.DWG
LAYOUT NAME - 113
PLOT DATE : 4/28/2021 11:14 AM
PLOT BY : DEYMARCOS, TIJLER JO
PLOT NAME :
PLOT SCALE : 1 IN:40 FT
WISDOT/CADDS SHEET 44

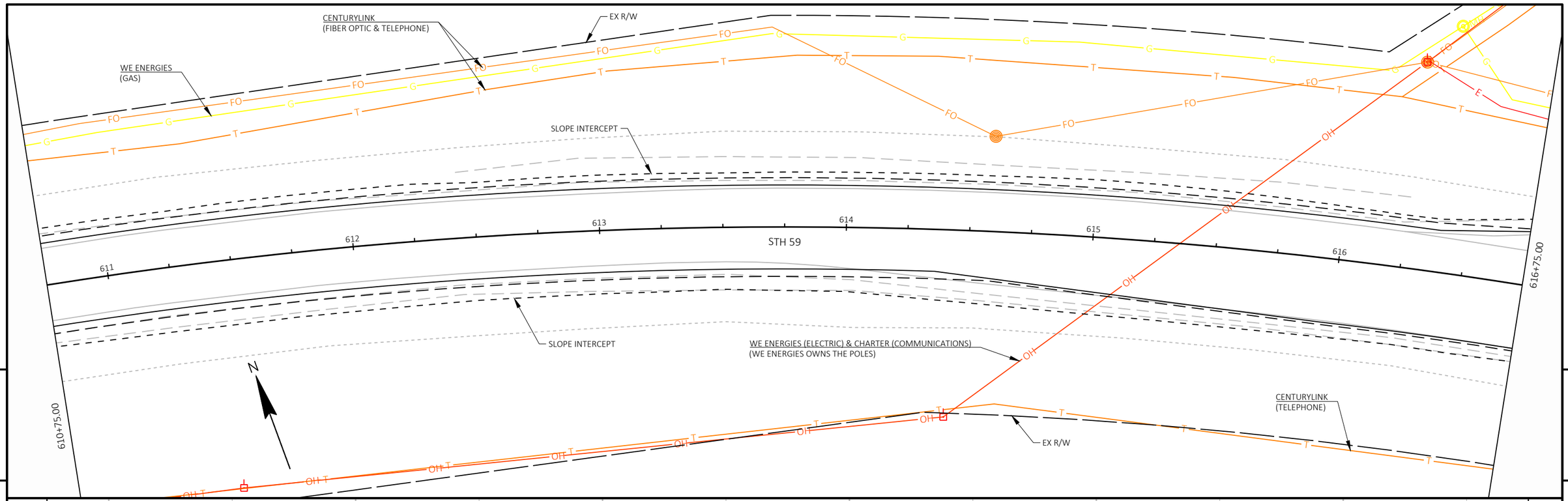

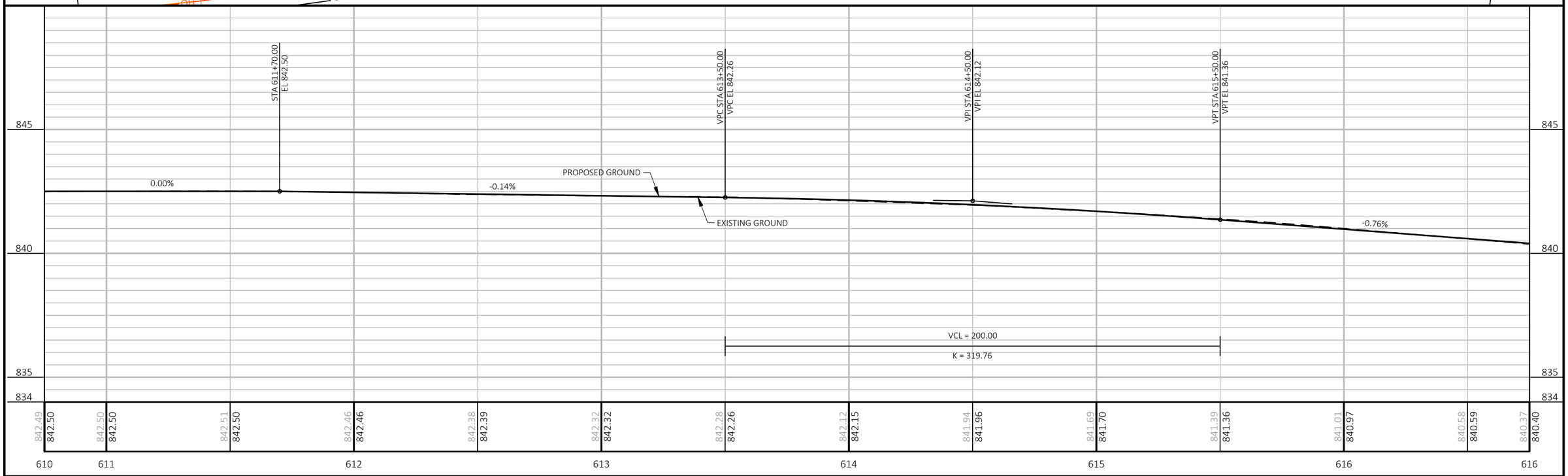

PROJECT NO: 3110-00-75	HWY: STH 59	COUNTY: JEFFERSON	PLAN AND PROFILE: STH 59	SHEET E

FILE NAME : N:\PDS\C3D\31100005\SHEETSPLAN\050101_PP - PLAN & PROFILE\050101_PP.DWG
LAYOUT NAME - 114
PLOT DATE : 4/28/2021 11:14 AM PLOT BY : DEYMARCOS, TIJLER JO PLOT NAME : PLOT SCALE : 1 IN:40 FT
WISDOT/CADDS SHEET 44

END CONSTRUCTION
STA. 10+92'H'
SAWING ASPHALT REQUIRED

CENTURYLINK
(FIBER OPTIC & TELEPHONE)

WE ENERGIES
(ELECTRIC)

EX R/W

WE ENERGIES
(GAS)

SLOPE INTERCEPT

SLOPE INTERCEPT

622+75.00

617 618 619 620 621 622

STH 59

STA. 617+45.73
STA. 10+00.00'H'
Y = 514,768.90
X = 921,536.49

PT: 617+91.89

SLOPE INTERCEPT

CENTURYLINK
(TELEPHONE)

EX R/W

616+75.00

5

5

845

840

835

830

VCL = 730.00
K = 363.20

-0.76%

PROPOSED GROUND

EXISTING GROUND

VPC STA 619+45.00
VPC EL 838.34

616	617	618	619	620	621	622	622
840.37	840.18	839.79	839.42	839.06	838.64	838.22	837.86
840.40	840.21	839.83	839.45	839.07	838.69	838.30	837.96
						837.62	837.48
						837.69	837.49
						837.34	837.27
						837.36	837.29
						837.26	837.29
						837.30	837.32

PROJECT NO: 3110-00-75	HWY: STH 59	COUNTY: JEFFERSON	PLAN AND PROFILE: STH 59	SHEET	E

FILE NAME : N:\PDS\C3D\31100005\SHEETSPLAN\050101_PP - PLAN & PROFILE\050101_PP.DWG
LAYOUT NAME - 115
PLOT DATE : 4/28/2021 11:14 AM
PLOT BY : DEYMARCOS, TIJLER JO
PLOT NAME :
PLOT SCALE : 1 IN:40 FT

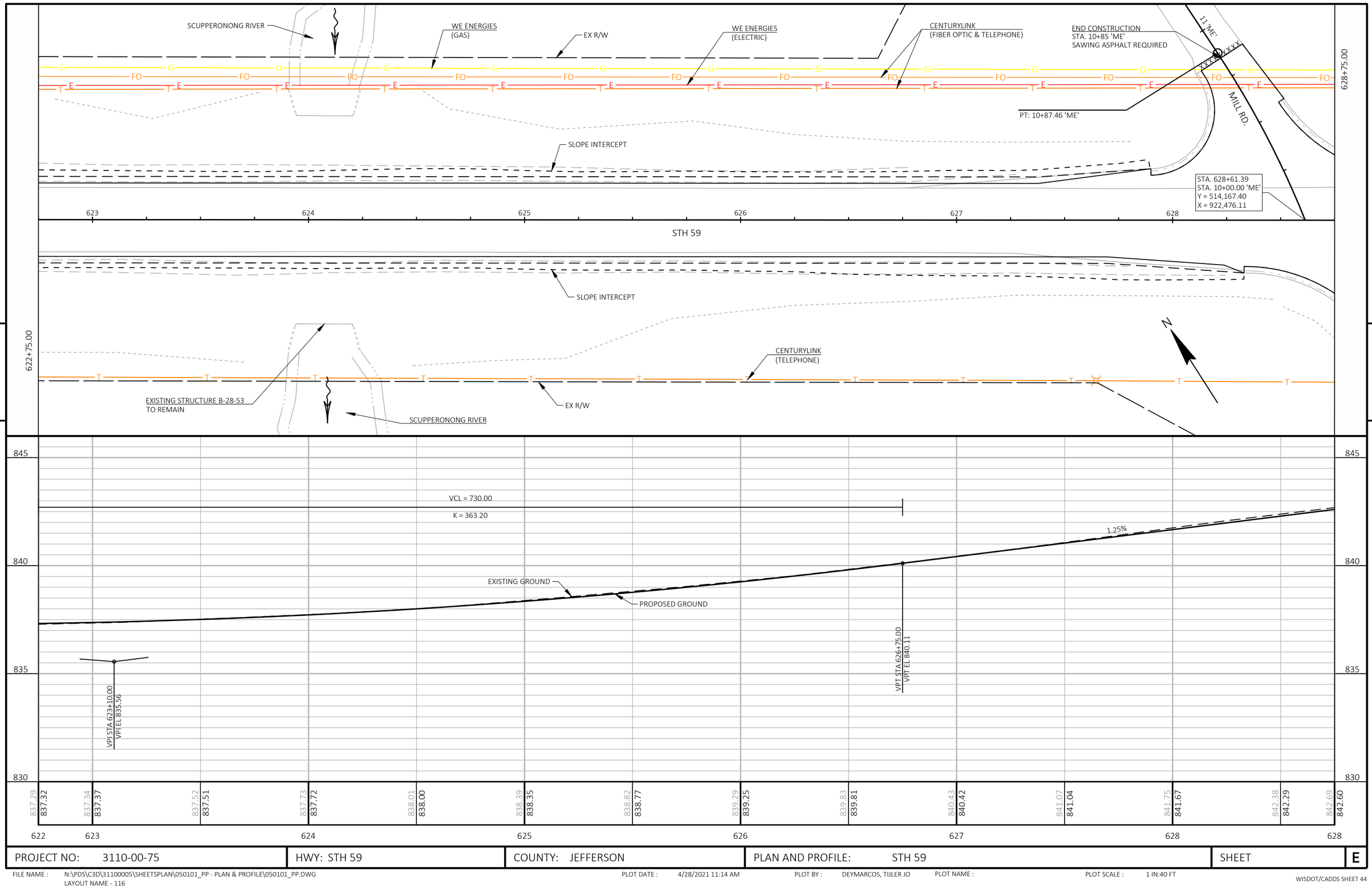

PROJECT NO: 3110-00-75	HWY: STH 59	COUNTY: JEFFERSON	PLAN AND PROFILE: STH 59	SHEET	E

FILE NAME : N:\PDS\C3D\31100005\SHEETSPLAN\050101_PP - PLAN & PROFILE\050101_PP.DWG
LAYOUT NAME - 116
PLOT DATE : 4/28/2021 11:14 AM
PLOT BY : DEYMARCOS, TIJLER JO
PLOT NAME :
PLOT SCALE : 1 IN:40 FT
WISDOT/CADDS SHEET 44

WE ENERGIES (ELECTRIC) & CHARTER (COMMUNICATIONS)
(WE ENERGIES OWNS THE POLES)

WE ENERGIES
(ELECTRIC)

EX R/W

CENTURYLINK
(FIBER OPTIC & TELEPHONE)

WE ENERGIES
(GAS)

634+75.00

SLOPE INTERCEPT

PI: 630+15.91

629 630 631 632 633 634

STH 59

STA. 628+87.93
STA. 10+00.00 'C'
Y = 514,153.08
X = 922,498.46

628+75.00

CARLIN TR.

9 'C'

CENTURYLINK
(TELEPHONE)

END CONSTRUCTION
STA. 9+17 'C'
SAWING ASPHALT REQUIRED

WE ENERGIES (ELECTRIC) & CHARTER (COMMUNICATIONS)
(WE ENERGIES OWNS THE POLES)

SLOPE INTERCEPT

CENTURYLINK
(TELEPHONE)

WE ENERGIES
(GAS)

EX R/W

VPC STA 634+35.00
VPC EL 849.59

PROPOSED GROUND

1.25%

EXISTING GROUND

VCL = 2400.00
K = 1270.96

855 850 845 840

842.69 842.60 842.97 842.91 843.48 843.54 844.02 844.16 844.59 844.78 845.21 845.41 845.87 846.03 846.57 846.66 847.26 847.28 847.92 847.90 848.52 848.53 849.16 849.15 849.81 849.77 850.14 850.08

628 629 630 631 632 633 634 634

PROJECT NO: 3110-00-75	HWY: STH 59	COUNTY: JEFFERSON	PLAN AND PROFILE: STH 59	SHEET E

FILE NAME : N:\PDS\C3D\31100005\SHEETSPLAN\050101_PP - PLAN & PROFILE\050101_PP.DWG
LAYOUT NAME - 117

PLOT DATE : 4/28/2021 11:14 AM PLOT BY : DEYMARCOS, TIJLER JO PLOT NAME : PLOT SCALE : 1 IN:40 FT

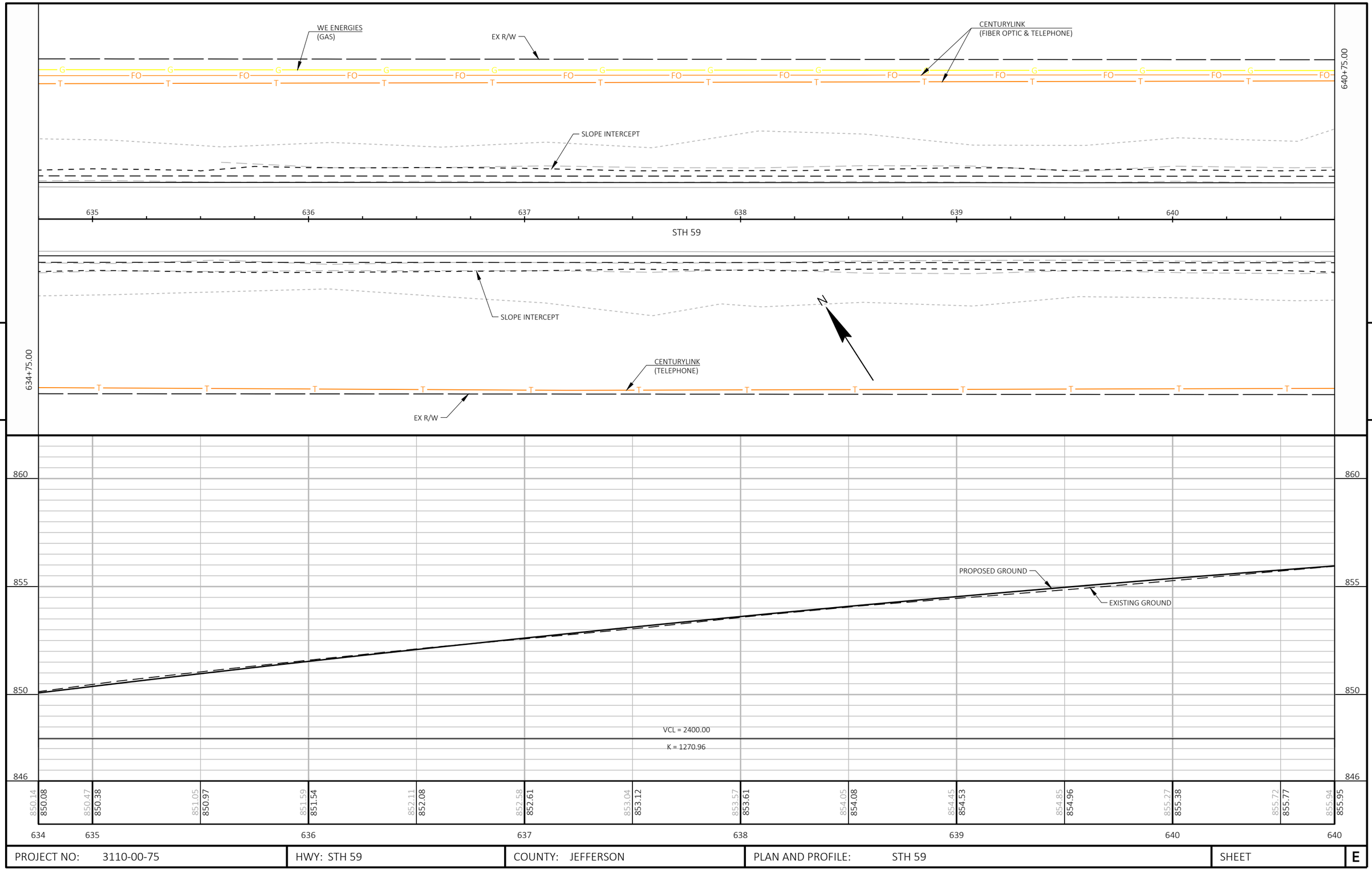

PROJECT NO: 3110-00-75	HWY: STH 59	COUNTY: JEFFERSON	PLAN AND PROFILE: STH 59	SHEET	E

FILE NAME : N:\PDS\C3D\31100005\SHEETSPLAN\050101_PP - PLAN & PROFILE\050101_PP.DWG
LAYOUT NAME - 118
PLOT DATE : 4/28/2021 11:15 AM
PLOT BY : DEYMARCOS, TIJLER JO
PLOT NAME :
PLOT SCALE : 1 IN:40 FT
WISDOT/CADDS SHEET 44

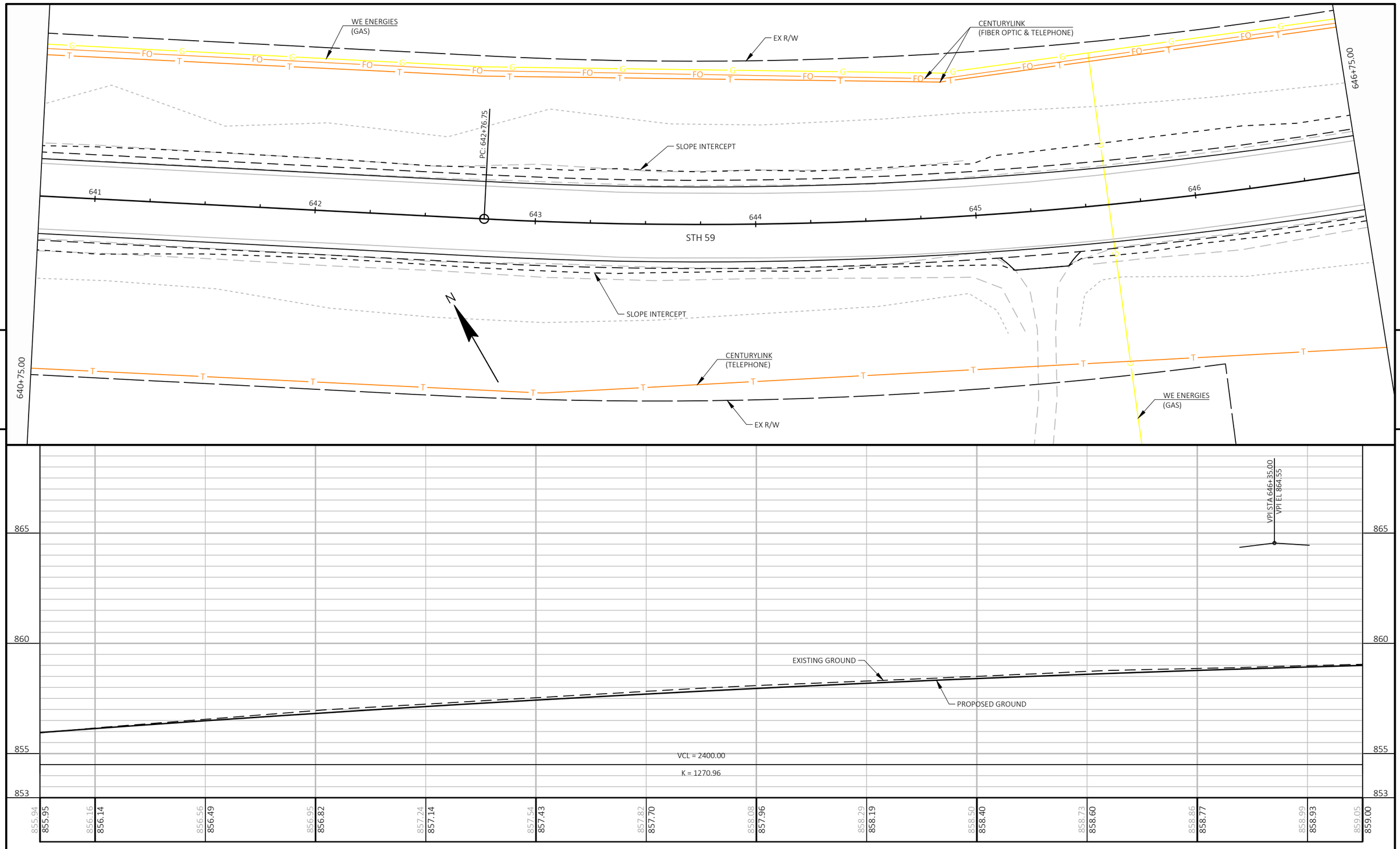

PROJECT NO: 3110-00-75	HWY: STH 59	COUNTY: JEFFERSON	PLAN AND PROFILE: STH 59	SHEET	E

FILE NAME : N:\PDS\C3D\31100005\SHEETSPLAN\050101_PP - PLAN & PROFILE\050101_PP.DWG
LAYOUT NAME - 119

PLOT DATE : 4/28/2021 11:15 AM PLOT BY : DEYMARCOS, TIJLER JO PLOT NAME : PLOT SCALE : 1 IN:40 FT

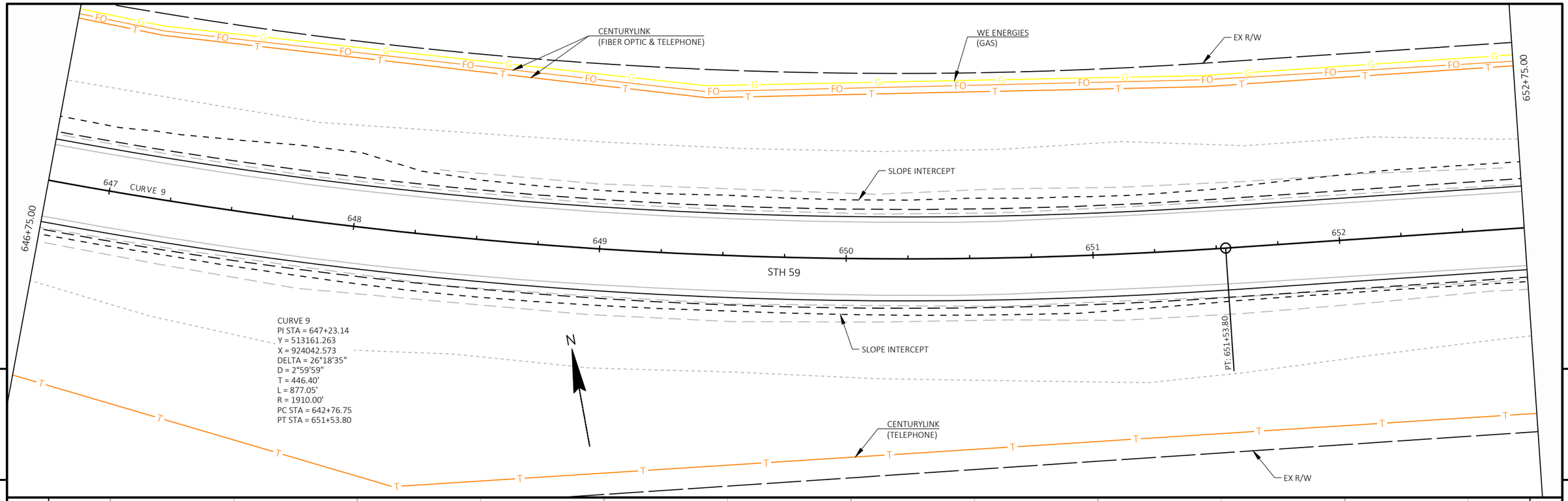

PROJECT NO: 3110-00-75	HWY: STH 59	COUNTY: JEFFERSON	PLAN AND PROFILE: STH 59	SHEET	E

FILE NAME : N:\PDS\C3D\31100005\SHEETSPLAN\050101_PP - PLAN & PROFILE\050101_PP.DWG
LAYOUT NAME - 120

PLOT DATE : 4/28/2021 11:15 AM PLOT BY : DEYMARCOS, TIJLER JO PLOT NAME : PLOT SCALE : 1 IN:40 FT

EX R/W

WE ENERGIES
(GAS)

CENTURYLINK
(FIBER OPTIC & TELEPHONE)

N

WE ENERGIES
(GAS)

EX R/W

658+75.00

SLOPE INTERCEPT

653 654 655 656 657 658

STH 59

SLOPE INTERCEPT

652+75.00

CENTURYLINK
(TELEPHONE)

EX R/W

5

5

865
860
855
850

VPT STA 658+35.00
VPT EL 856.85

PROPOSED GROUND

EXISTING GROUND

-0.64%

VCL = 2400.00

K = 1270.96

859.13	859.21	859.03	859.16	858.85	859.04	858.76	858.90	858.69	858.74	858.59	858.56	858.45	858.36	858.21	858.14	857.88	857.90	857.62	857.65	857.38	857.37	857.11	857.07	856.78	856.76	856.63	856.60
652		653			654					655			656				657				658						658

PROJECT NO: 3110-00-75	HWY: STH 59	COUNTY: JEFFERSON	PLAN AND PROFILE: STH 59	SHEET	E

FILE NAME : N:\PDS\C3D\31100005\SHEETSPLAN\050101_PP - PLAN & PROFILE\050101_PP.DWG
LAYOUT NAME - 121

PLOT DATE : 4/28/2021 11:15 AM PLOT BY : DEYMARCOS, TIJLER JO PLOT NAME : PLOT SCALE : 1 IN:40 FT

WISDOT/CADDS SHEET 44

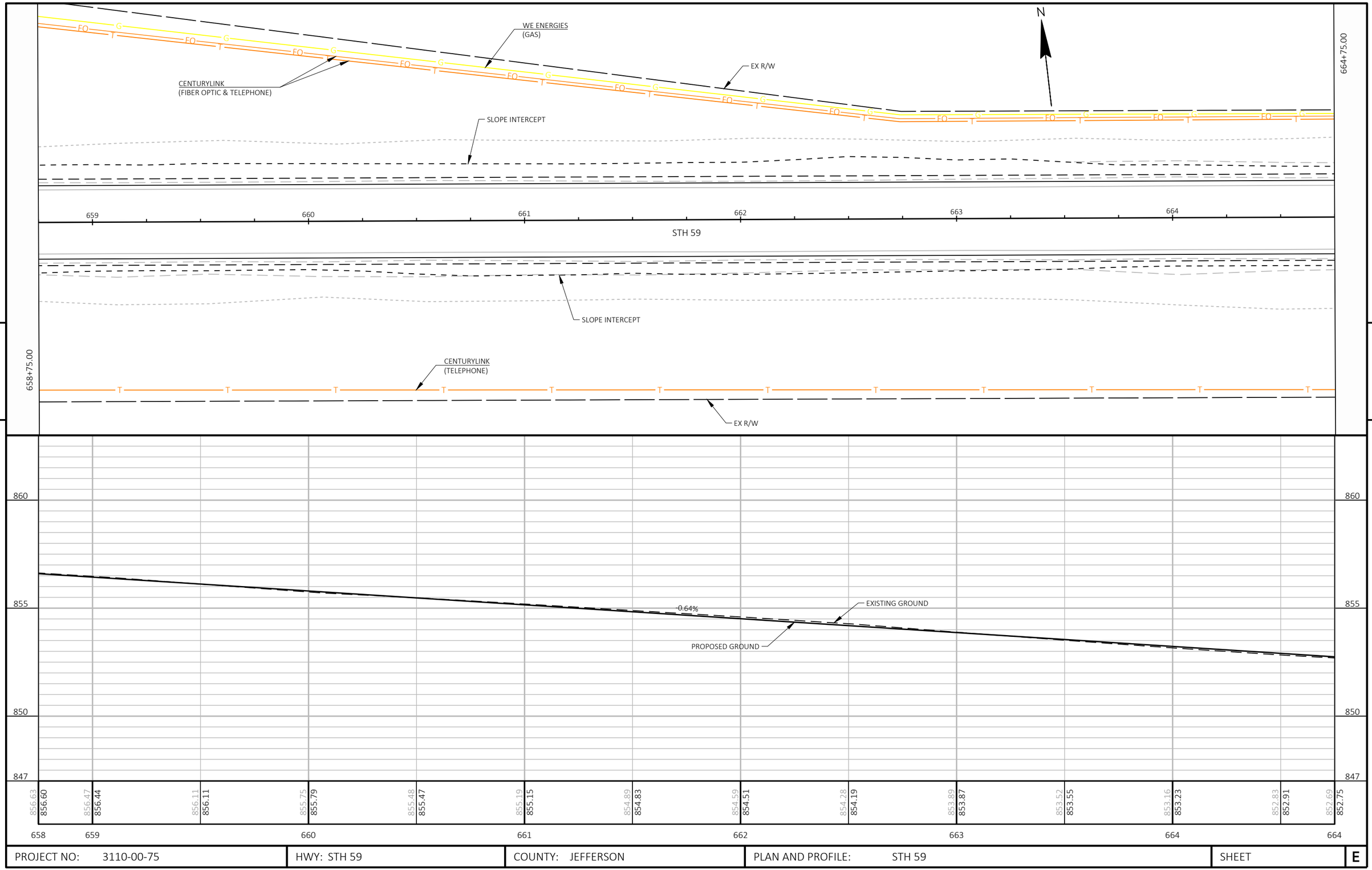

5

5

PROJECT NO: 3110-00-75	HWY: STH 59	COUNTY: JEFFERSON	PLAN AND PROFILE: STH 59	SHEET	E

FILE NAME : N:\PDS\C3D\31100005\SHEETSPLAN\050101_PP - PLAN & PROFILE\050101_PP.DWG
LAYOUT NAME - 122

PLOT DATE : 4/28/2021 11:15 AM PLOT BY : DEYMARCOS, TIJLER JO PLOT NAME : PLOT SCALE : 1 IN:40 FT

WISDOT/CADDS SHEET 44

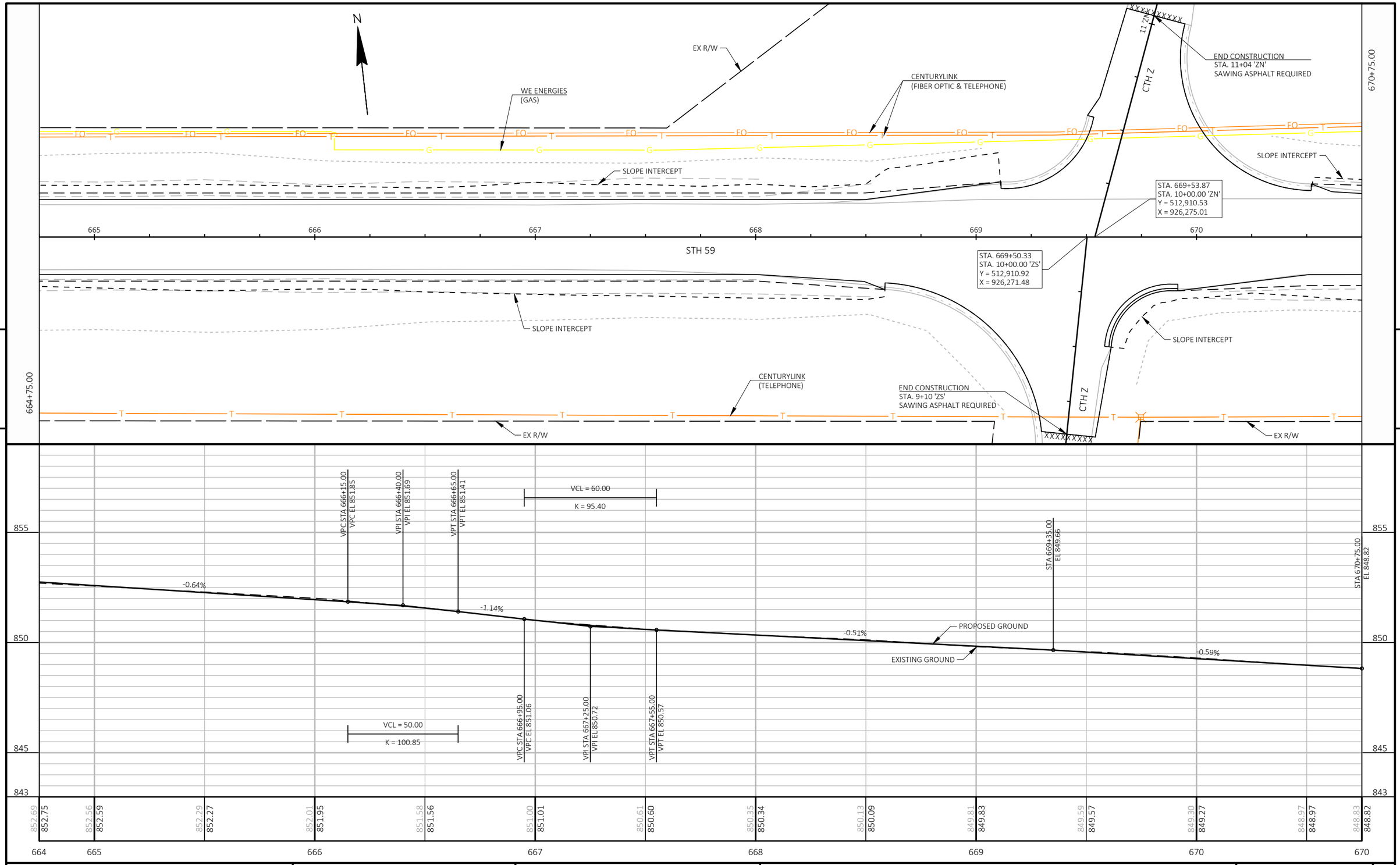

PROJECT NO: 3110-00-75	HWY: STH 59	COUNTY: JEFFERSON	PLAN AND PROFILE: STH 59	SHEET	E

FILE NAME : N:\PDS\C3D\31100005\SHEETSPLAN\050101_PP - PLAN & PROFILE\050101_PP.DWG
LAYOUT NAME - 123

PLOT DATE : 4/28/2021 11:15 AM PLOT BY : DEYMARCOS, TIJLER JO PLOT NAME : PLOT SCALE : 1 IN:40 FT

WISDOT/CADDS SHEET 44

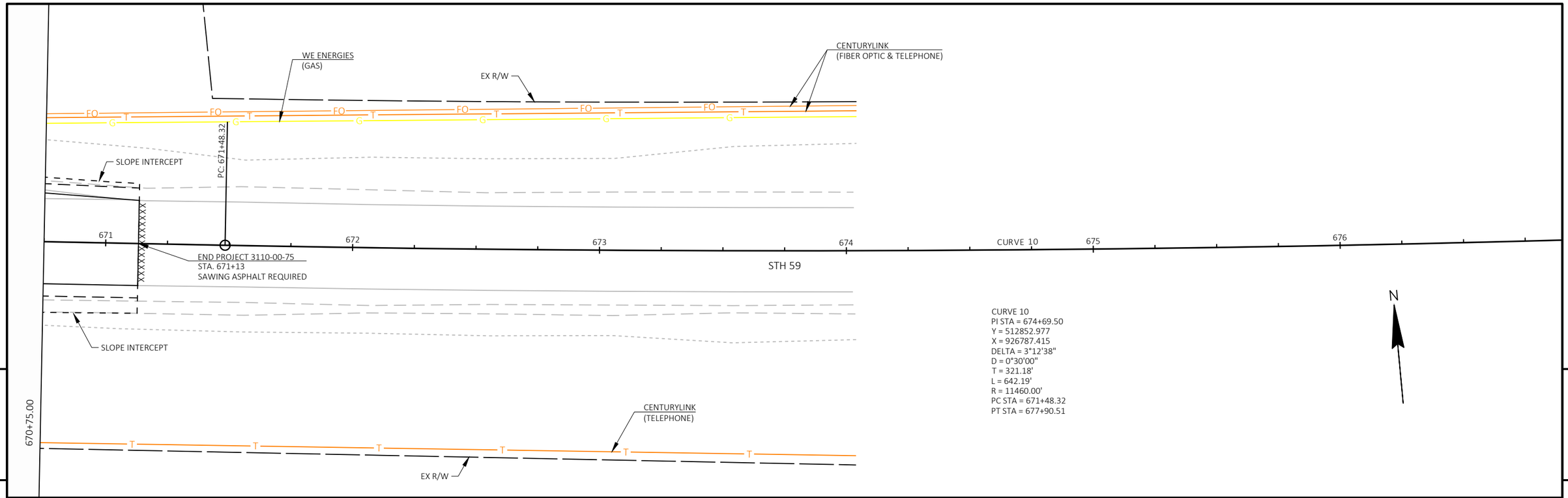

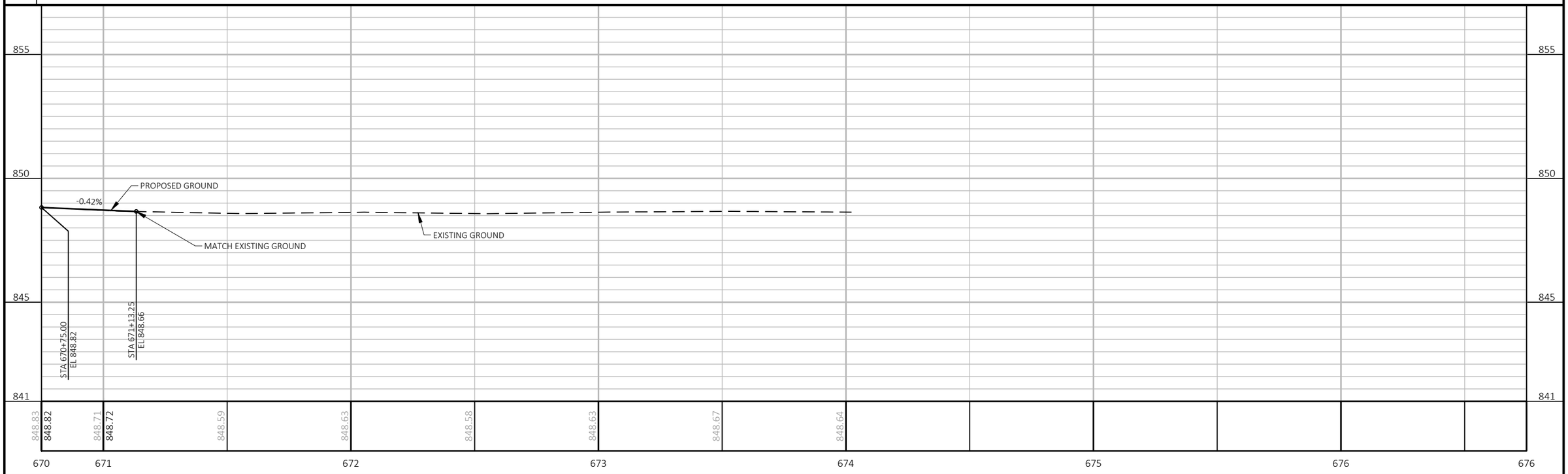

PROJECT NO: 3110-00-75	HWY: STH 59	COUNTY: JEFFERSON	PLAN AND PROFILE: STH 59	SHEET E

FILE NAME : N:\PDS\C3D\31100005\SHEETSPLAN\050101_PP - PLAN & PROFILE\050101_PP.DWG
LAYOUT NAME - 124

PLOT DATE : 4/28/2021 11:16 AM PLOT BY : DEYMARCOS, TIJLER JO PLOT NAME : PLOT SCALE : 1 IN:40 FT

WISDOT/CADDS SHEET 44

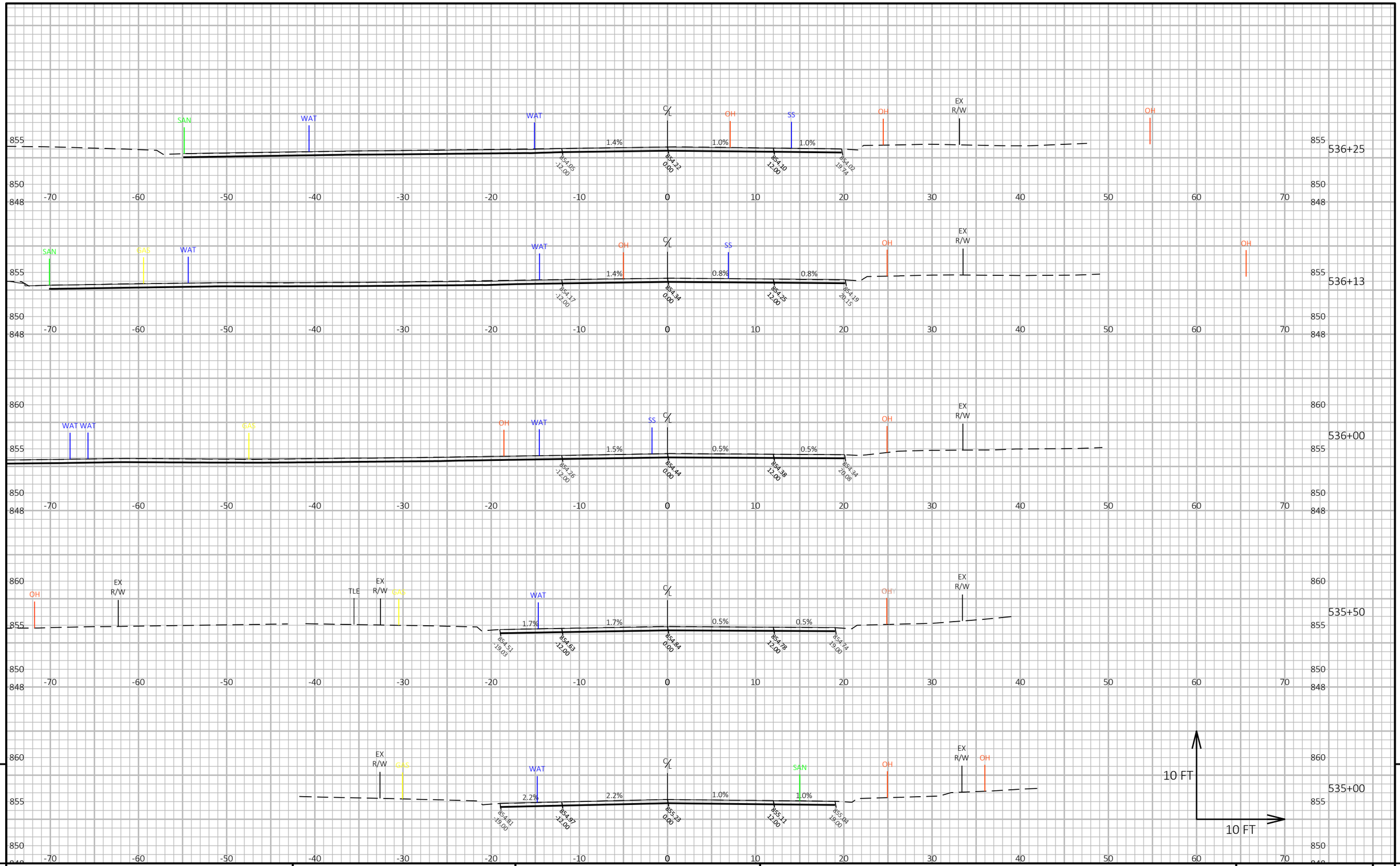

9

PROJECT NO: 3110-00-75	HWY: STH 59	COUNTY: JEFFERSON	CROSS SECTIONS: STH 59	SHEET	E

FILE NAME : N:\PDS\C3D\31100005\SHEETSPLAN\090201_XS - CROSS SECTIONS\090201_XS.DWG
LAYOUT NAME - 01

PLOT DATE : 4/28/2021 11:23 AM

PLOT BY : DEYMARCOS, TIJLER JO

PLOT NAME :

PLOT SCALE : 1 IN:10 FT HORZ. / 1 IN:10 FT VERT.

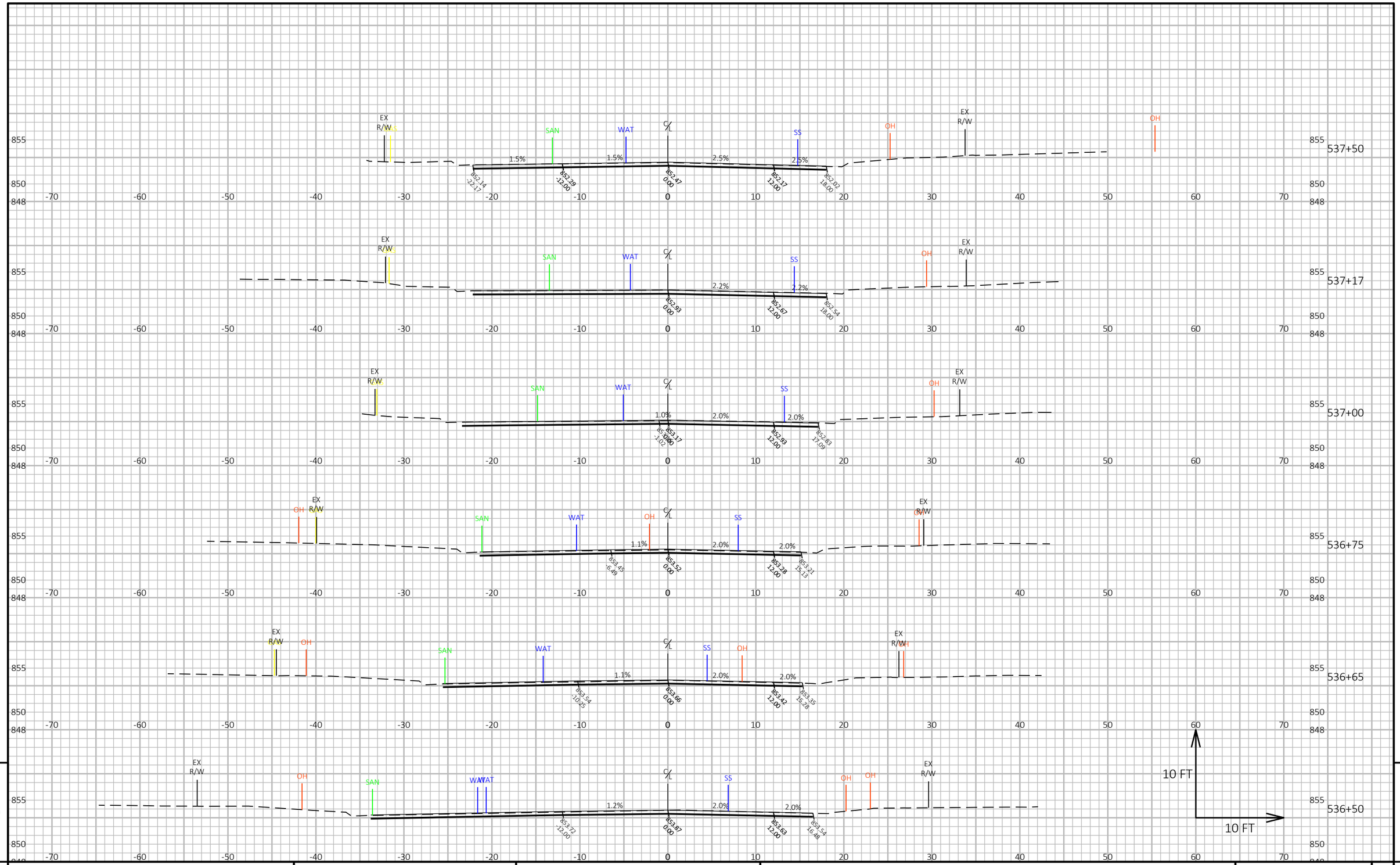

PROJECT NO: 3110-00-75	HWY: STH 59	COUNTY: JEFFERSON	CROSS SECTIONS: STH 59	SHEET	E

FILE NAME : N:\PDS\C3D\31100005\SHEETSPLAN\090201_XS - CROSS SECTIONS\090201_XS.DWG
LAYOUT NAME - 02

PLOT DATE : 4/28/2021 11:23 AM PLOT BY : DEYMARCOS, TIJLER JO PLOT NAME : **PLOT SCALE :** 1 IN:10 FT HORZ. / 1 IN:10 FT VERT.

WISDOT/CADDS SHEET 49

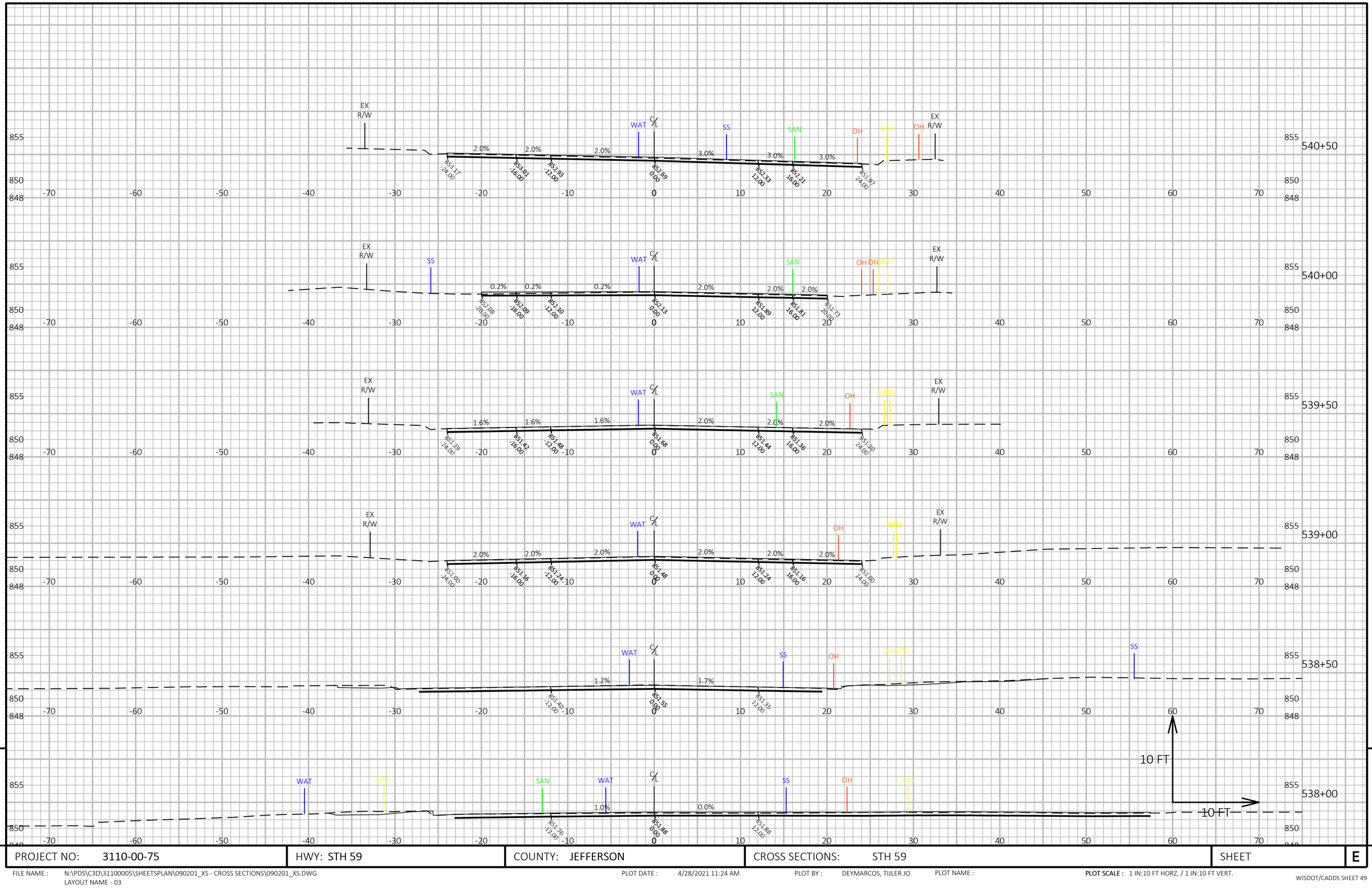

9

PROJECT NO: 3110-00-75	HWY: STH 59	COUNTY: JEFFERSON	CROSS SECTIONS: STH 59	SHEET	E

FILE NAME : N:\PDS\C3D\31100005\SHEETSPLAN\090201_XS - CROSS SECTIONS\090201_XS.DWG
LAYOUT NAME - 03

PLOT DATE : 4/28/2021 11:24 AM

PLOT BY : DEYMARCOS, TIJLER JO

PLOT NAME :

PLOT SCALE : 1 IN:10 FT HORZ. / 1 IN:10 FT VERT.

WISDOT/CADDS SHEET 49

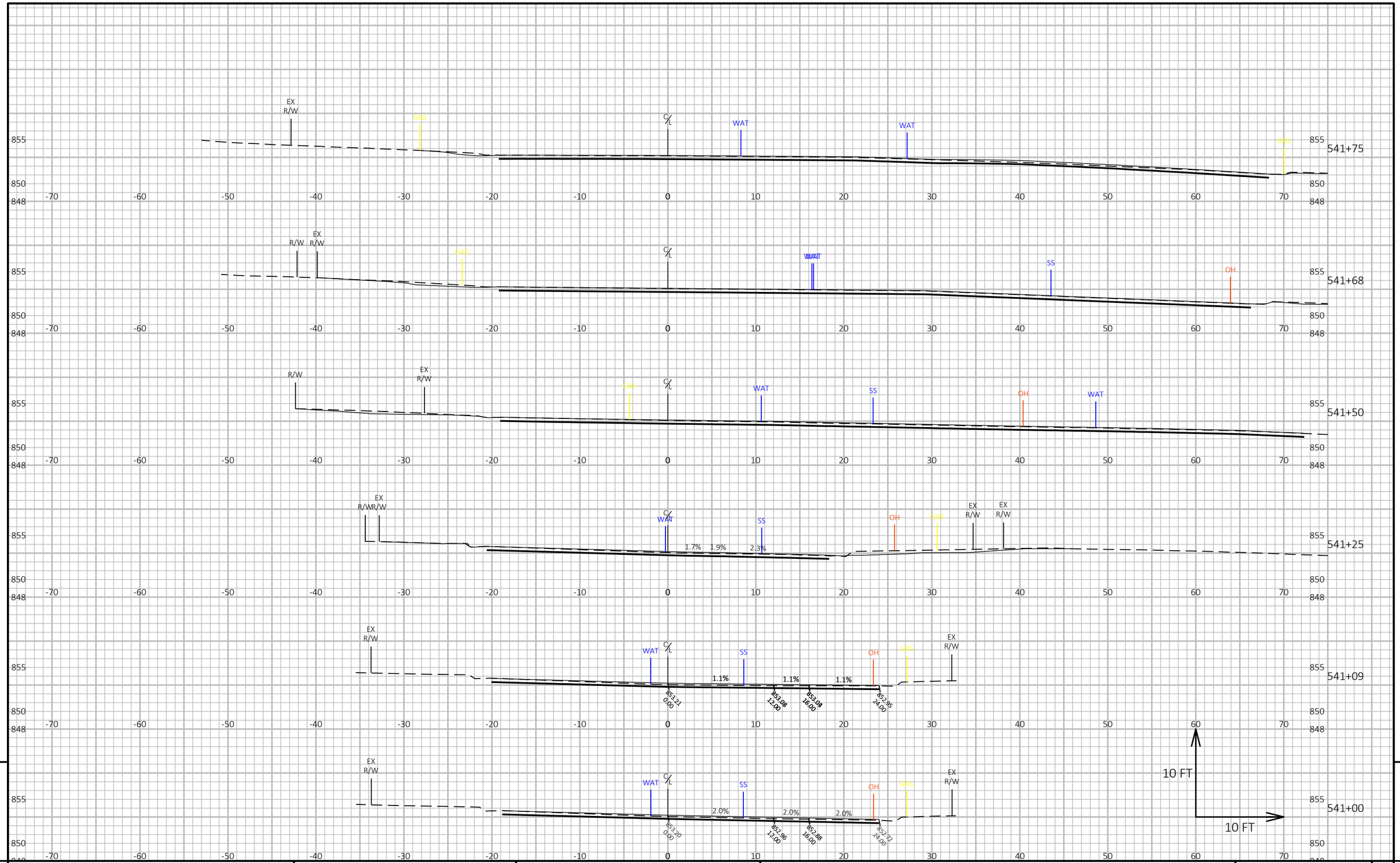

9

PROJECT NO: 3110-00-75	HWY: STH 59	COUNTY: JEFFERSON	CROSS SECTIONS: STH 59	SHEET	E

9

FILE NAME : N:\PDS\C3D\31100005\SHEETSPLAN\090201_XS - CROSS SECTIONS\090201_XS.DWG
LAYOUT NAME - 04

PLOT DATE : 4/28/2021 11:24 AM PLOT BY : DEYMARCOS, TIJLER JO PLOT NAME :

PLOT SCALE : 1 IN:10 FT HORZ. / 1 IN:10 FT VERT.

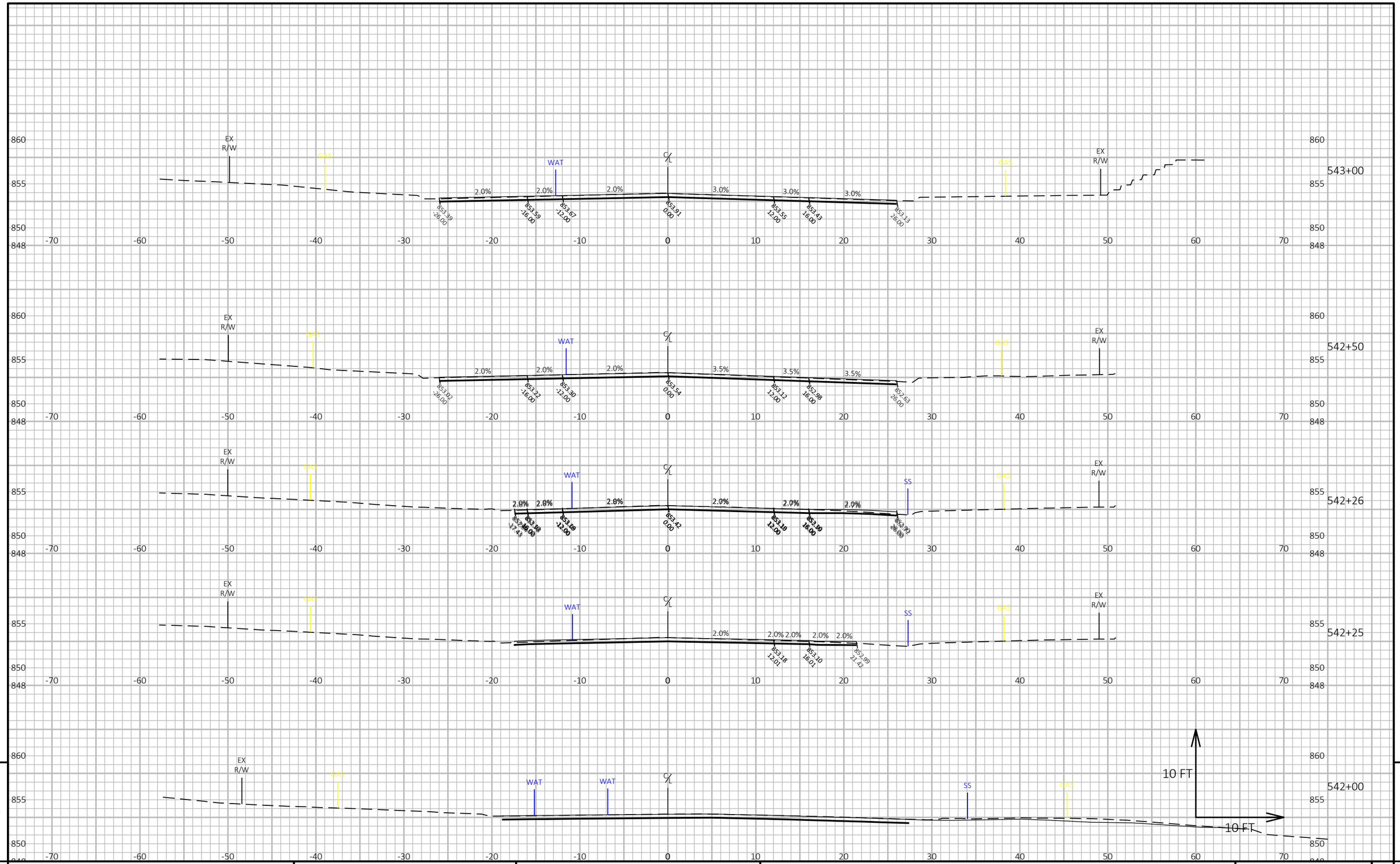

9

9

PROJECT NO: 3110-00-75	HWY: STH 59	COUNTY: JEFFERSON	CROSS SECTIONS: STH 59	SHEET	E

FILE NAME : N:\PDS\C3D\31100005\SHEETSPLAN\090201_XS - CROSS SECTIONS\090201_XS.DWG
LAYOUT NAME - 05

PLOT DATE : 4/28/2021 11:24 AM

PLOT BY : DEYMARCOS, TIJLER JO

PLOT NAME :

PLOT SCALE : 1 IN:10 FT HORZ. / 1 IN:10 FT VERT.

WISDOT/CADDS SHEET 49

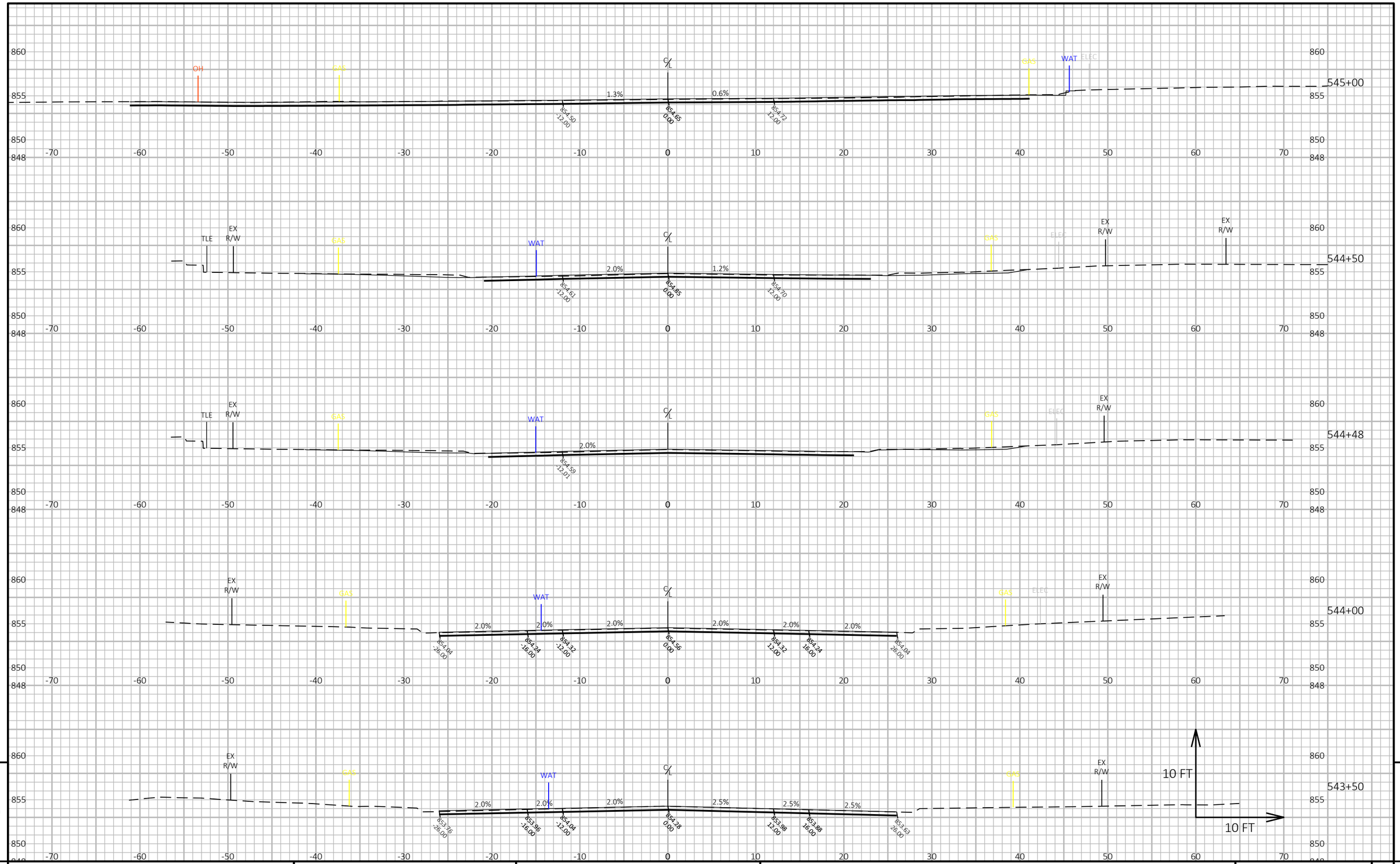

9

9

PROJECT NO: 3110-00-75	HWY: STH 59	COUNTY: JEFFERSON	CROSS SECTIONS: STH 59	SHEET	E

FILE NAME : N:\PDS\C3D\31100005\SHEETSPLAN\090201_XS - CROSS SECTIONS\090201_XS.DWG
LAYOUT NAME - 06

PLOT DATE : 4/28/2021 11:25 AM

PLOT BY : DEYMARCOS, TIJLER JO

PLOT NAME :

PLOT SCALE : 1 IN:10 FT HORZ. / 1 IN:10 FT VERT.

WISDOT/CADDS SHEET 49

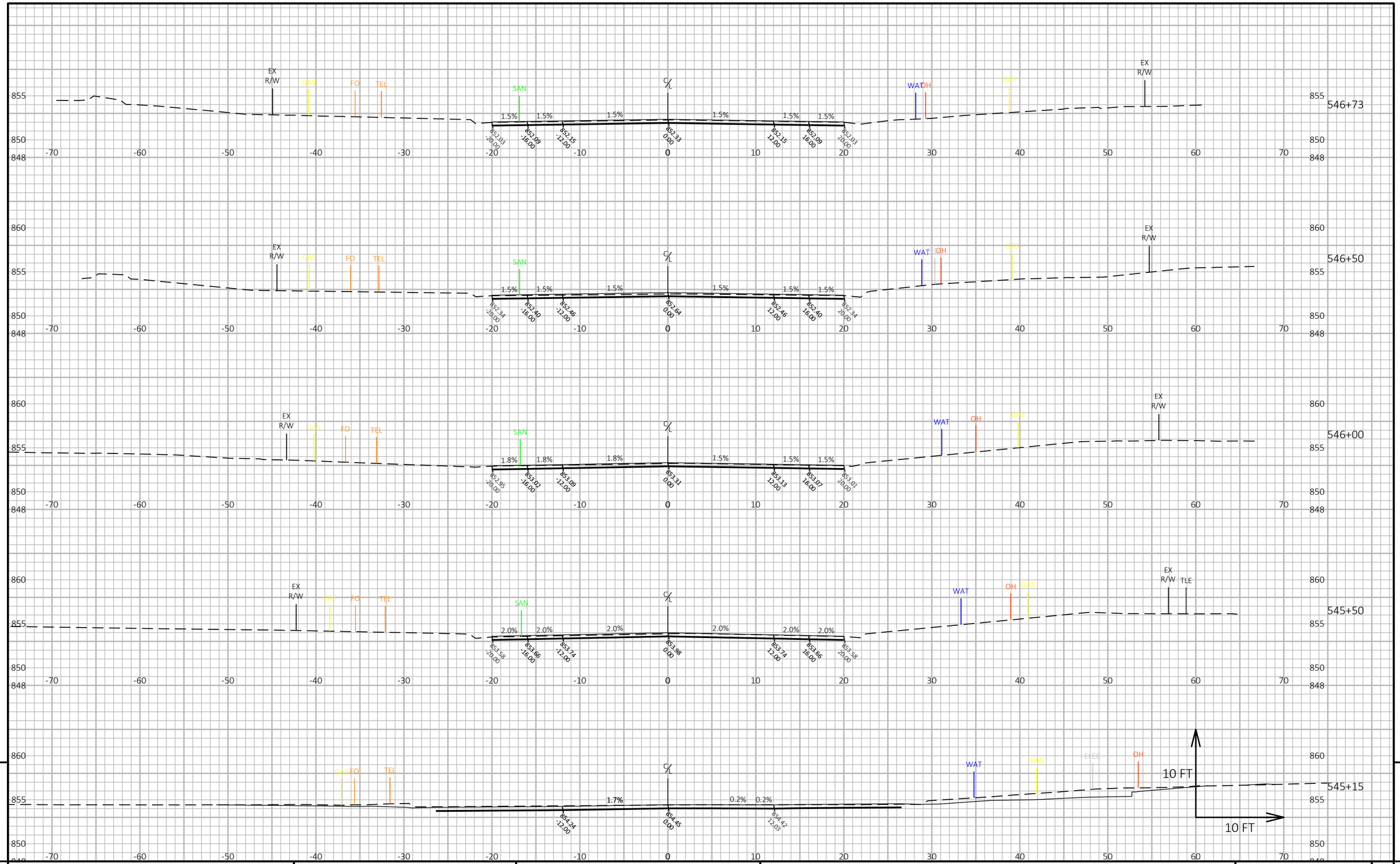

PROJECT NO: 3110-00-75	HWY: STH 59	COUNTY: JEFFERSON	CROSS SECTIONS: STH 59	SHEET	E

FILE NAME : N:\PDS\C3D\31100005\SHEETSPLAN\090201_XS - CROSS SECTIONS\090201_XS.DWG
LAYOUT NAME - 07

PLOT DATE : 4/28/2021 11:25 AM

PLOT BY : DEYMARCOS, TIJLER JO

PLOT NAME :

PLOT SCALE : 1 IN:10 FT HORZ. / 1 IN:10 FT VERT.

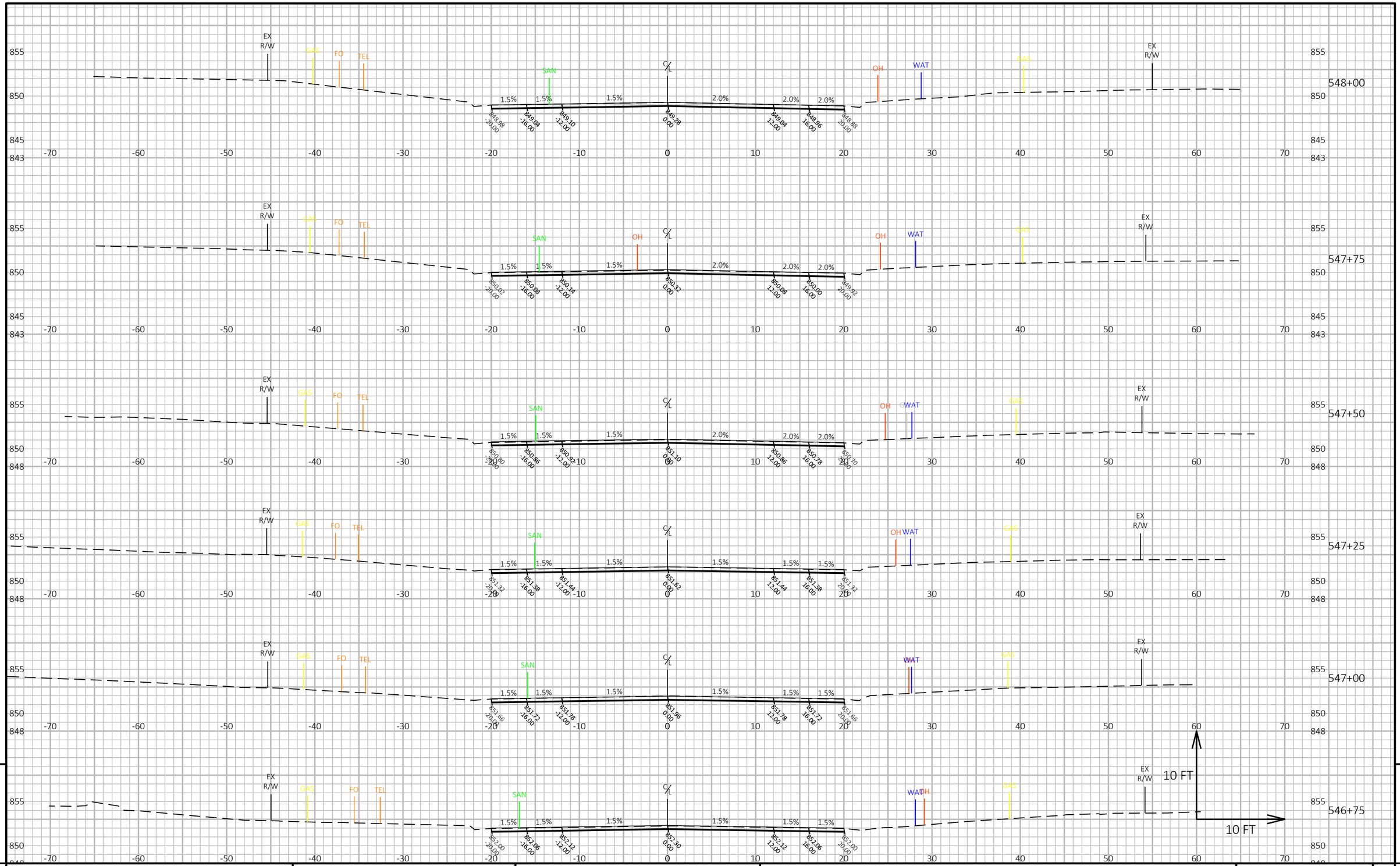

PROJECT NO: 3110-00-75	HWY: STH 59	COUNTY: JEFFERSON	CROSS SECTIONS: STH 59	SHEET	E

FILE NAME : N:\PDS\C3D\31100005\SHEETSPLAN\090201_XS - CROSS SECTIONS\090201_XS.DWG
LAYOUT NAME - 08

PLOT DATE : 4/28/2021 11:26 AM

PLOT BY : DEYMARCOS, TIJLER JO

PLOT NAME :

PLOT SCALE : 1 IN:10 FT HORZ. / 1 IN:10 FT VERT.

WISDOT/CADDS SHEET 49

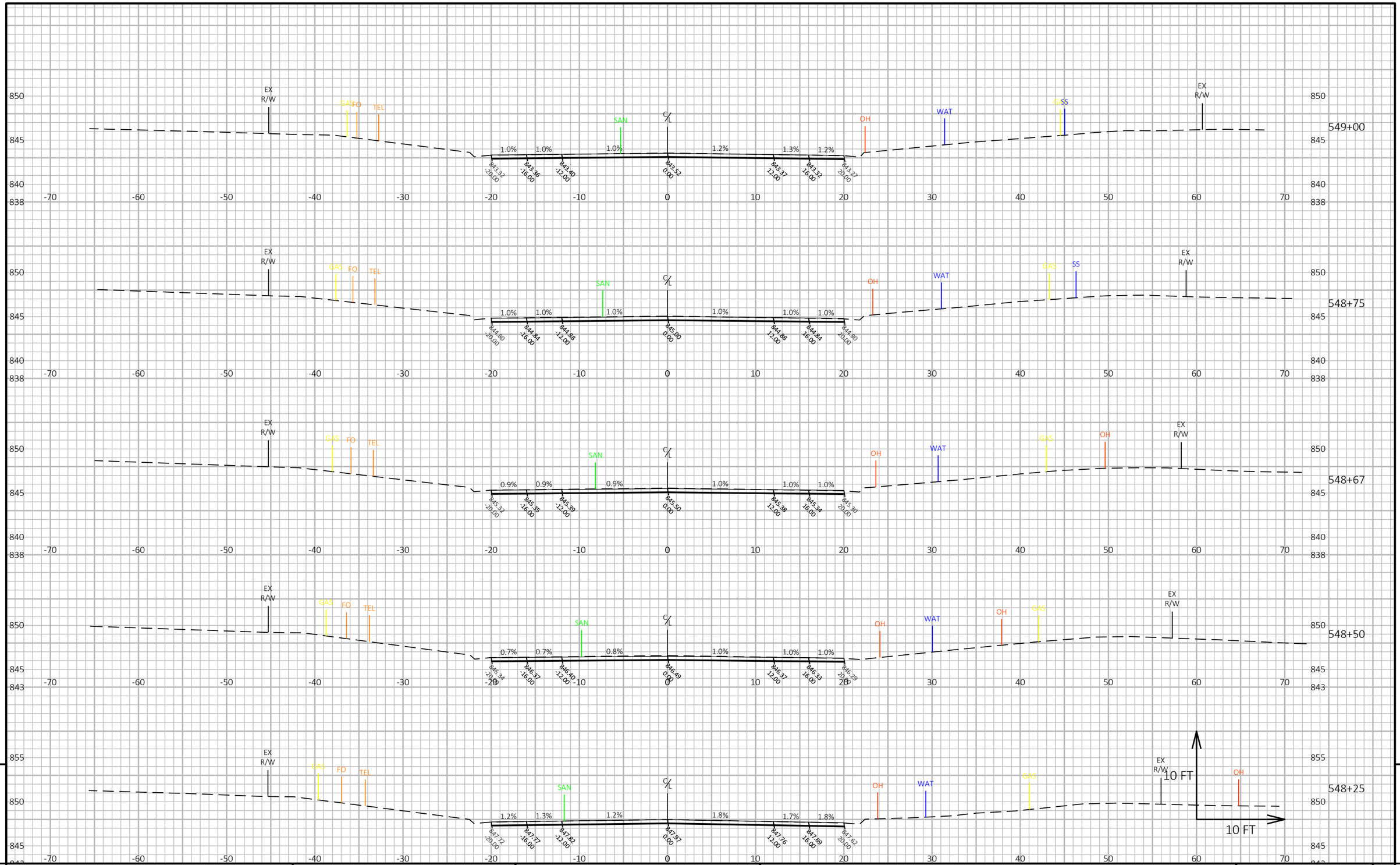

PROJECT NO: 3110-00-75	HWY: STH 59	COUNTY: JEFFERSON	CROSS SECTIONS: STH 59	SHEET	E

FILE NAME : N:\PDS\C3D\31100005\SHEETSPLAN\090201_XS - CROSS SECTIONS\090201_XS.DWG
LAYOUT NAME - 09

PLOT DATE : 4/28/2021 11:26 AM

PLOT BY : DEYMARCOS, TIJLER JO

PLOT NAME :

PLOT SCALE : 1 IN:10 FT HORZ. / 1 IN:10 FT VERT.

WISDOT/CADDS SHEET 49

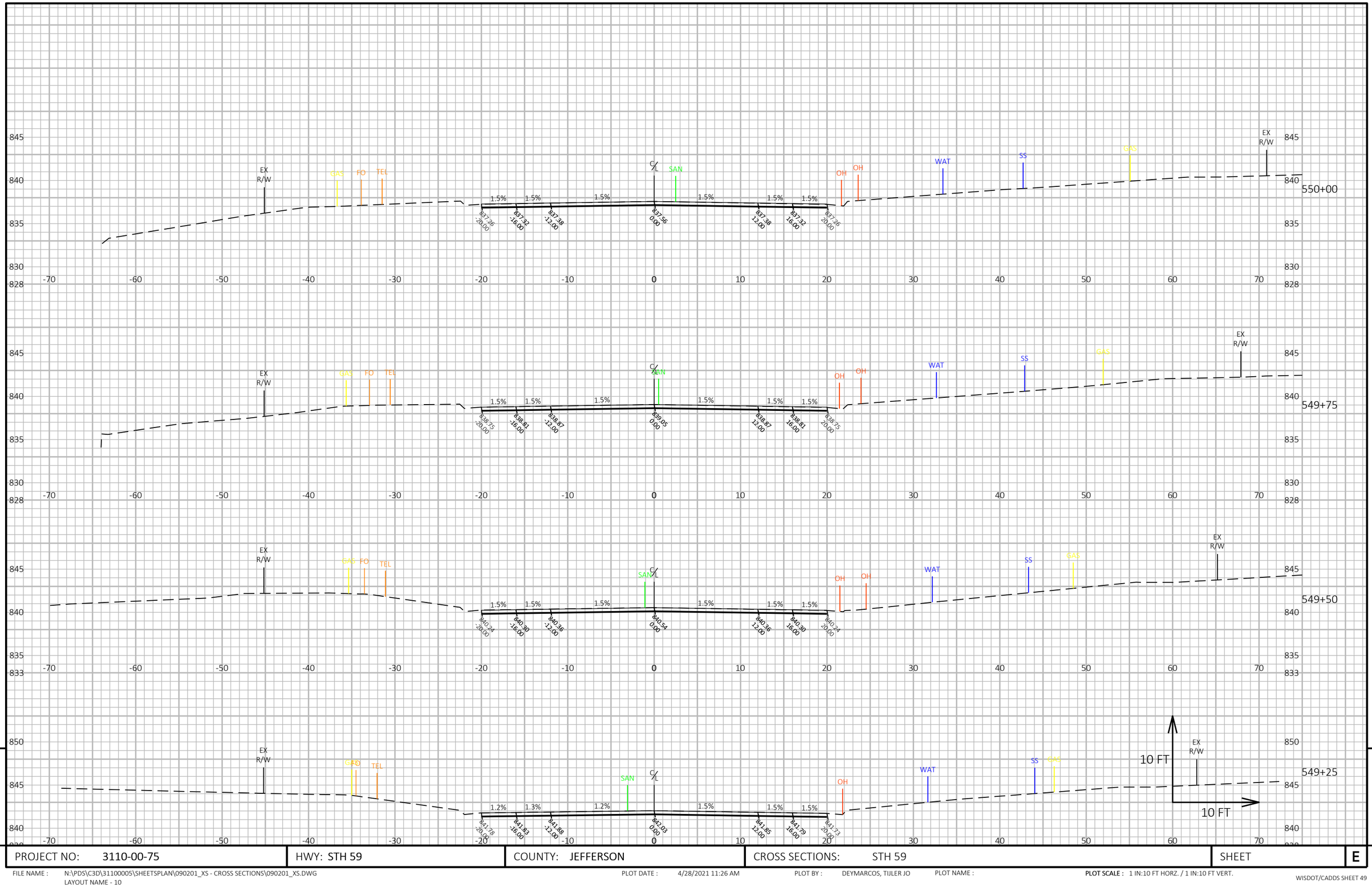

PROJECT NO: 3110-00-75	HWY: STH 59	COUNTY: JEFFERSON	CROSS SECTIONS: STH 59	SHEET E

FILE NAME : N:\PDS\C3D\31100005\SHEETSPLAN\090201_XS - CROSS SECTIONS\090201_XS.DWG
LAYOUT NAME - 10

PLOT DATE : 4/28/2021 11:26 AM

PLOT BY : DEYMARCOS, TIJLER JO

PLOT NAME :

PLOT SCALE : 1 IN:10 FT HORZ. / 1 IN:10 FT VERT.

WISDOT/CADDS SHEET 49

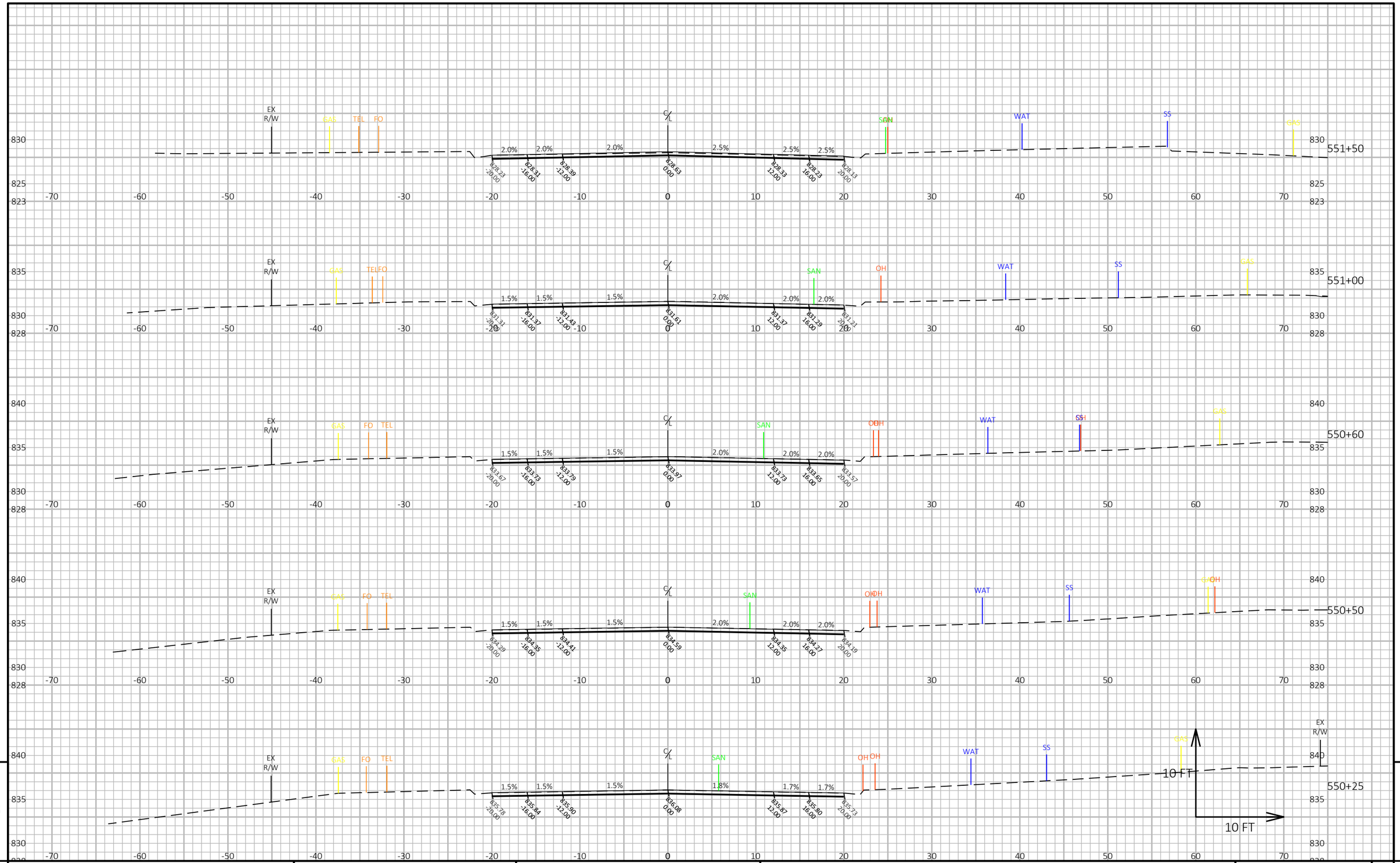

9

PROJECT NO: 3110-00-75	HWY: STH 59	COUNTY: JEFFERSON	CROSS SECTIONS: STH 59	SHEET	E

9

FILE NAME : N:\PDS\C3D\31100005\SHEETSPLAN\090201_XS - CROSS SECTIONS\090201_XS.DWG
LAYOUT NAME - 11

PLOT DATE : 4/28/2021 11:27 AM

PLOT BY : DEYMARCOS, TIJLER JO

PLOT NAME :

PLOT SCALE : 1 IN:10 FT HORZ. / 1 IN:10 FT VERT.

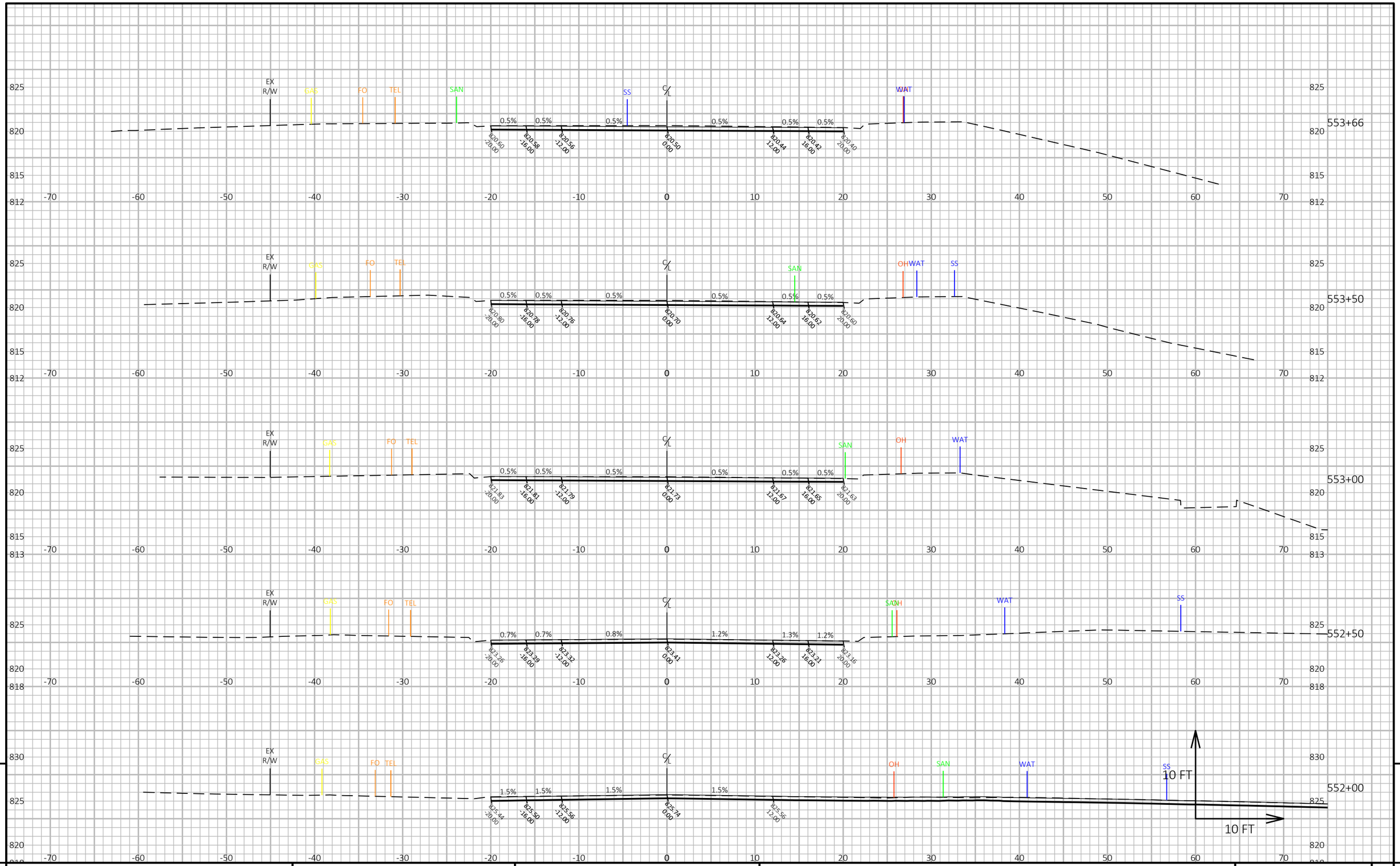

9

PROJECT NO: 3110-00-75	HWY: STH 59	COUNTY: JEFFERSON	CROSS SECTIONS: STH 59	SHEET	E

FILE NAME : N:\PDS\C3D\31100005\SHEETSPLAN\090201_XS - CROSS SECTIONS\090201_XS.DWG
LAYOUT NAME - 12

PLOT DATE : 4/28/2021 11:27 AM

PLOT BY : DEYMARCOS, TIJLER JO

PLOT NAME :

PLOT SCALE : 1 IN:10 FT HORZ. / 1 IN:10 FT VERT.

WISDOT/CADDS SHEET 49

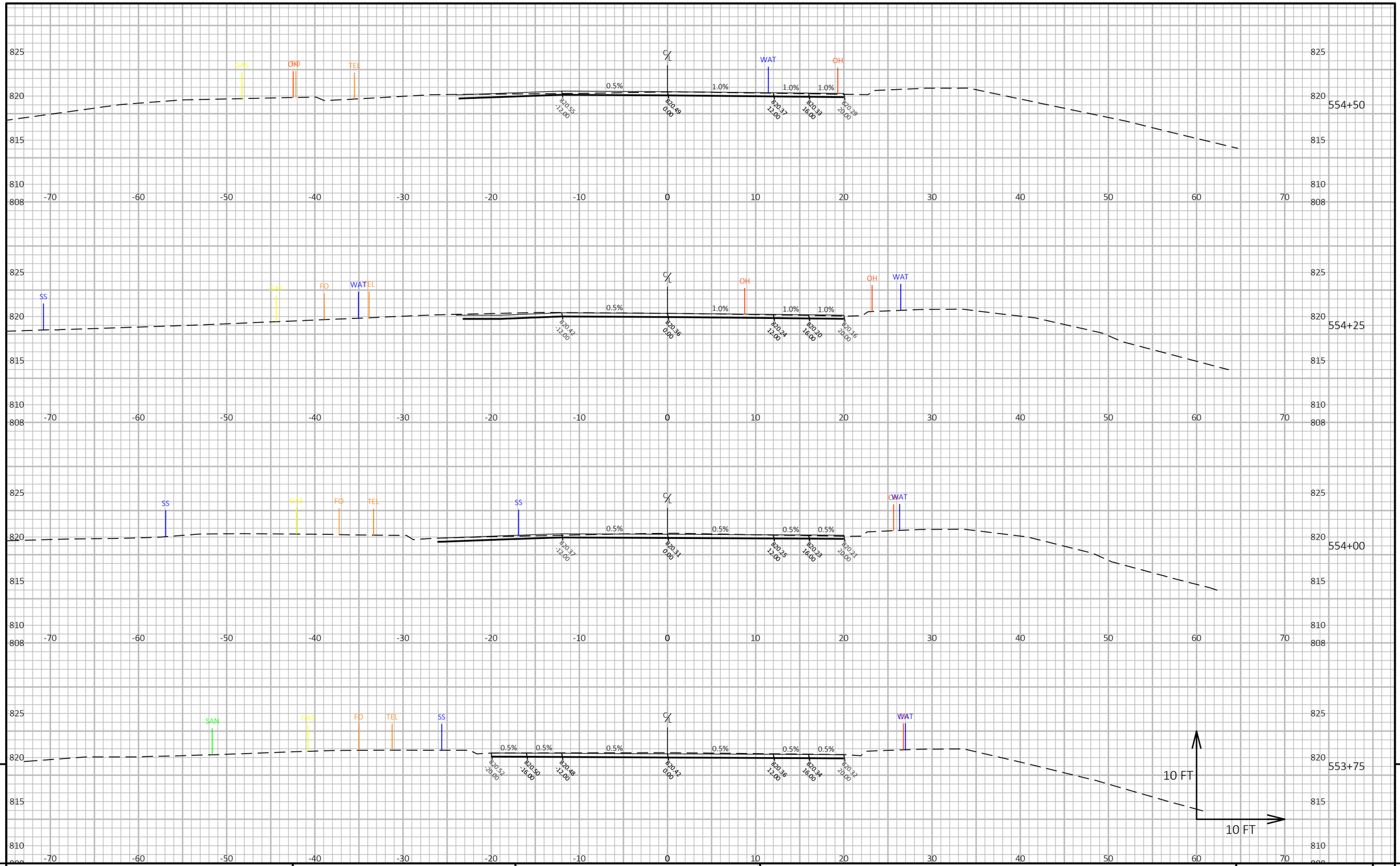

9

9

PROJECT NO: 3110-00-75	HWY: STH 59	COUNTY: JEFFERSON	CROSS SECTIONS: STH 59	SHEET	E

FILE NAME : N:\PDS\C3D\31100005\SHEETSPLAN\090201_XS - CROSS SECTIONS\090201_XS.DWG
LAYOUT NAME - 13

PLOT DATE : 4/28/2021 11:27 AM

PLOT BY : DEYMARCOS, TIJLER JO

PLOT NAME :

PLOT SCALE : 1 IN:10 FT HORZ. / 1 IN:10 FT VERT.

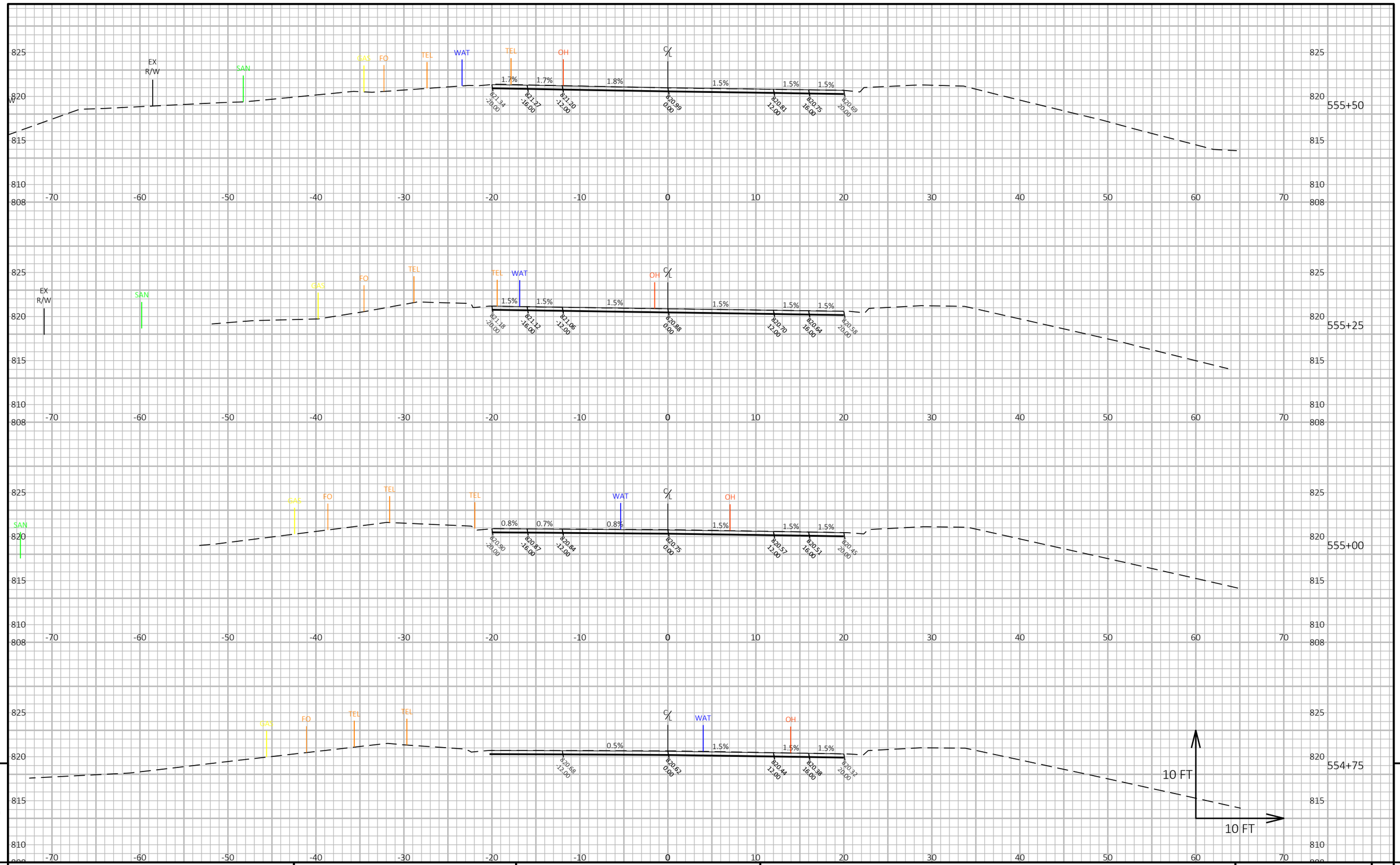

9

9

PROJECT NO: 3110-00-75	HWY: STH 59	COUNTY: JEFFERSON	CROSS SECTIONS: STH 59	SHEET	E

FILE NAME : N:\PDS\C3D\31100005\SHEETSPLAN\090201_XS - CROSS SECTIONS\090201_XS.DWG
LAYOUT NAME - 14

PLOT DATE : 4/28/2021 11:28 AM

PLOT BY : DEYMARCOS, TIJLER JO

PLOT NAME :

PLOT SCALE : 1 IN:10 FT HORZ. / 1 IN:10 FT VERT.

WISDOT/CADDS SHEET 49

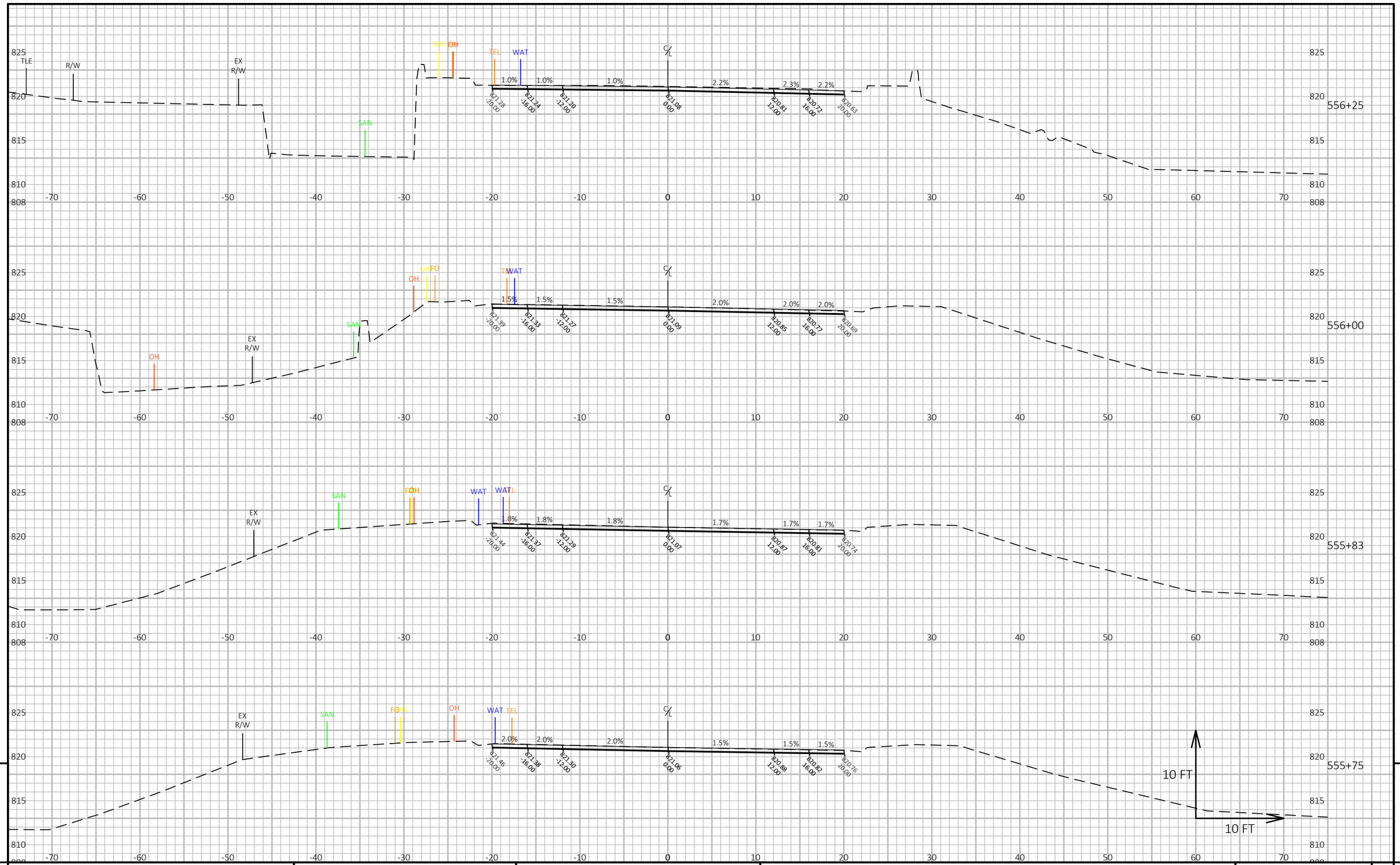

9

9

PROJECT NO: 3110-00-75	HWY: STH 59	COUNTY: JEFFERSON	CROSS SECTIONS: STH 59	SHEET	E

FILE NAME : N:\PDS\C3D\31100005\SHEETSPLAN\090201_XS - CROSS SECTIONS\090201_XS.DWG
LAYOUT NAME - 15

PLOT DATE : 4/28/2021 11:28 AM

PLOT BY : DEYMARCOS, TIJLER JO

PLOT NAME :

PLOT SCALE : 1 IN:10 FT HORZ. / 1 IN:10 FT VERT.

WISDOT/CADDS SHEET 49

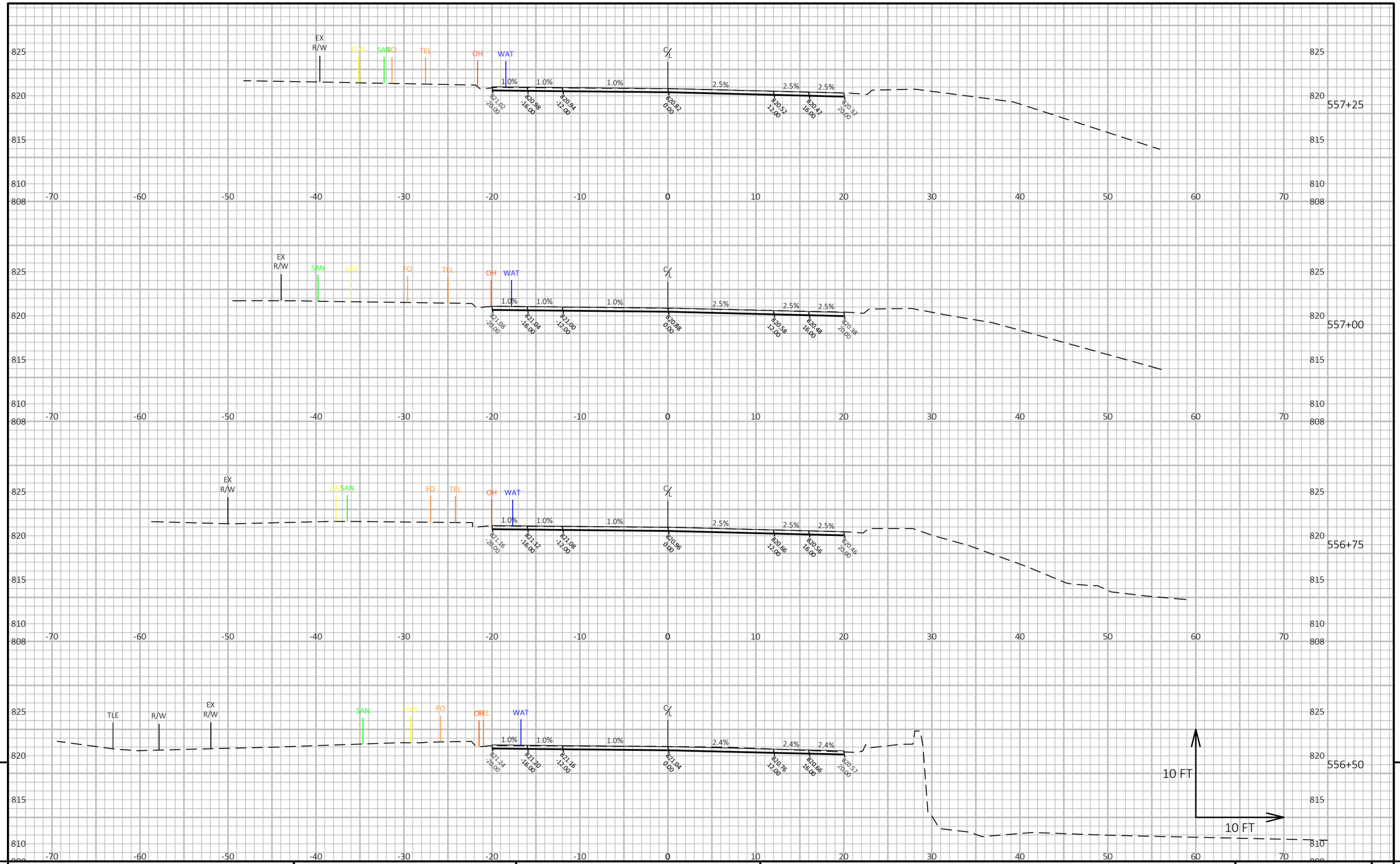

9

9

PROJECT NO: 3110-00-75	HWY: STH 59	COUNTY: JEFFERSON	CROSS SECTIONS: STH 59	SHEET	E

FILE NAME : N:\PDS\C3D\31100005\SHEETSPLAN\090201_XS - CROSS SECTIONS\090201_XS.DWG
LAYOUT NAME - 16

PLOT DATE : 4/28/2021 11:29 AM

PLOT BY : DEYMARCOS, TIJLER JO

PLOT NAME :

PLOT SCALE : 1 IN:10 FT HORZ. / 1 IN:10 FT VERT.

WISDOT/CADDS SHEET 49

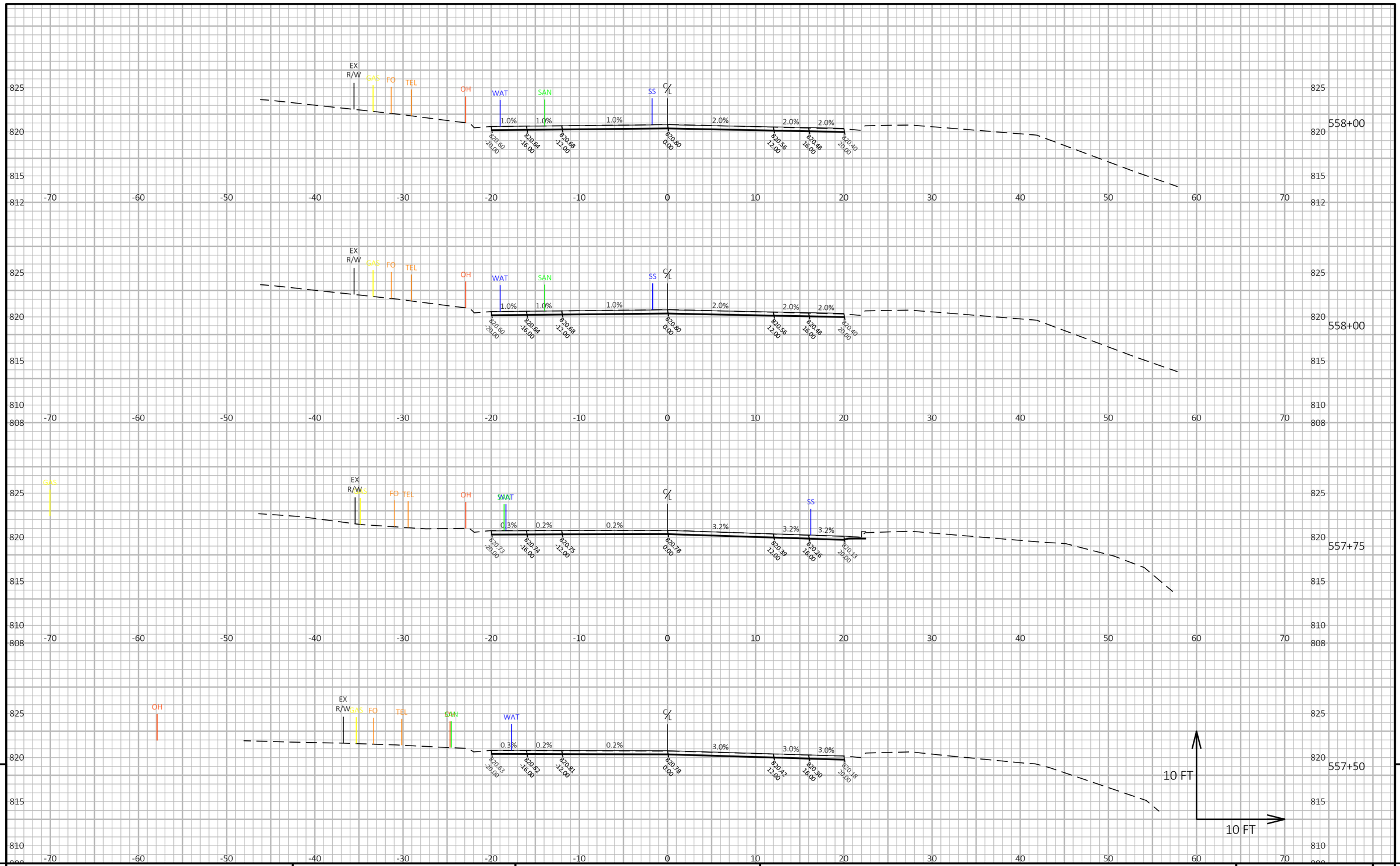

9

9

PROJECT NO: 3110-00-75	HWY: STH 59	COUNTY: JEFFERSON	CROSS SECTIONS: STH 59	SHEET	E

FILE NAME : N:\PDS\C3D\31100005\SHEETSPLAN\090201_XS - CROSS SECTIONS\090201_XS.DWG
LAYOUT NAME - 17

PLOT DATE : 4/28/2021 11:29 AM

PLOT BY : DEYMARCOS, TIJLER JO

PLOT NAME :

PLOT SCALE : 1 IN:10 FT HORZ. / 1 IN:10 FT VERT.

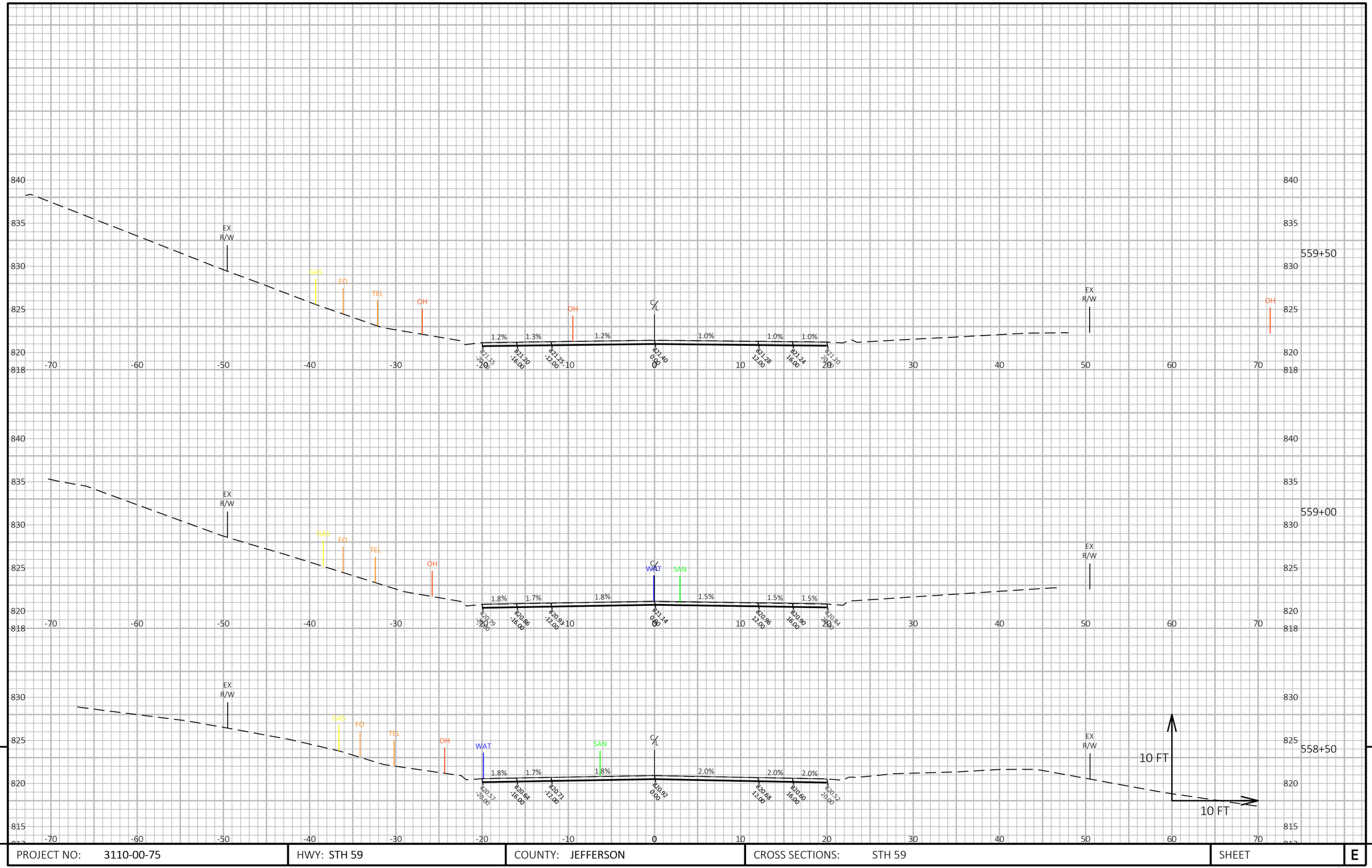

PROJECT NO: 3110-00-75	HWY: STH 59	COUNTY: JEFFERSON	CROSS SECTIONS: STH 59	SHEET	E

FILE NAME : N:\PDS\C3D\31100005\SHEETSPLAN\090201_XS - CROSS SECTIONS\090201_XS.DWG
LAYOUT NAME - 18

PLOT DATE : 4/28/2021 11:29 AM PLOT BY : DEYMARCOS, TIJLER JO PLOT NAME : **PLOT SCALE :** 1 IN:10 FT HORZ. / 1 IN:10 FT VERT.

WISDOT/CADDS SHEET 49

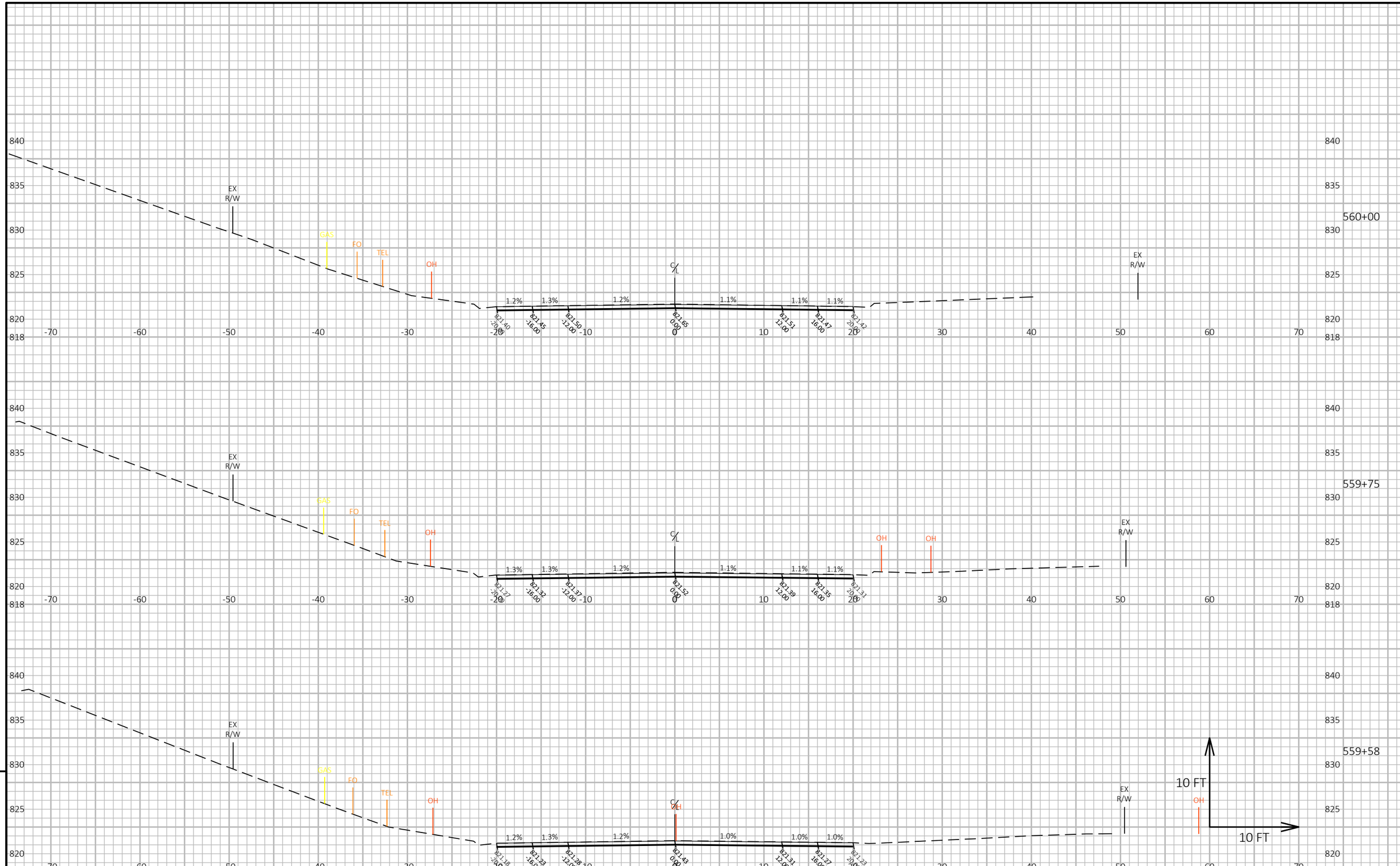

9

9

PROJECT NO: 3110-00-75	HWY: STH 59	COUNTY: JEFFERSON	CROSS SECTIONS: STH 59	SHEET	E

FILE NAME : N:\PDS\C3D\31100005\SHEETSPLAN\090201_XS - CROSS SECTIONS\090201_XS.DWG
LAYOUT NAME - 19
PLOT DATE : 4/28/2021 11:30 AM
PLOT BY : DEYMARCOS, TIJLER JO
PLOT NAME :
PLOT SCALE : 1 IN:10 FT HORZ. / 1 IN:10 FT VERT.
WISDOT/CADDS SHEET 49

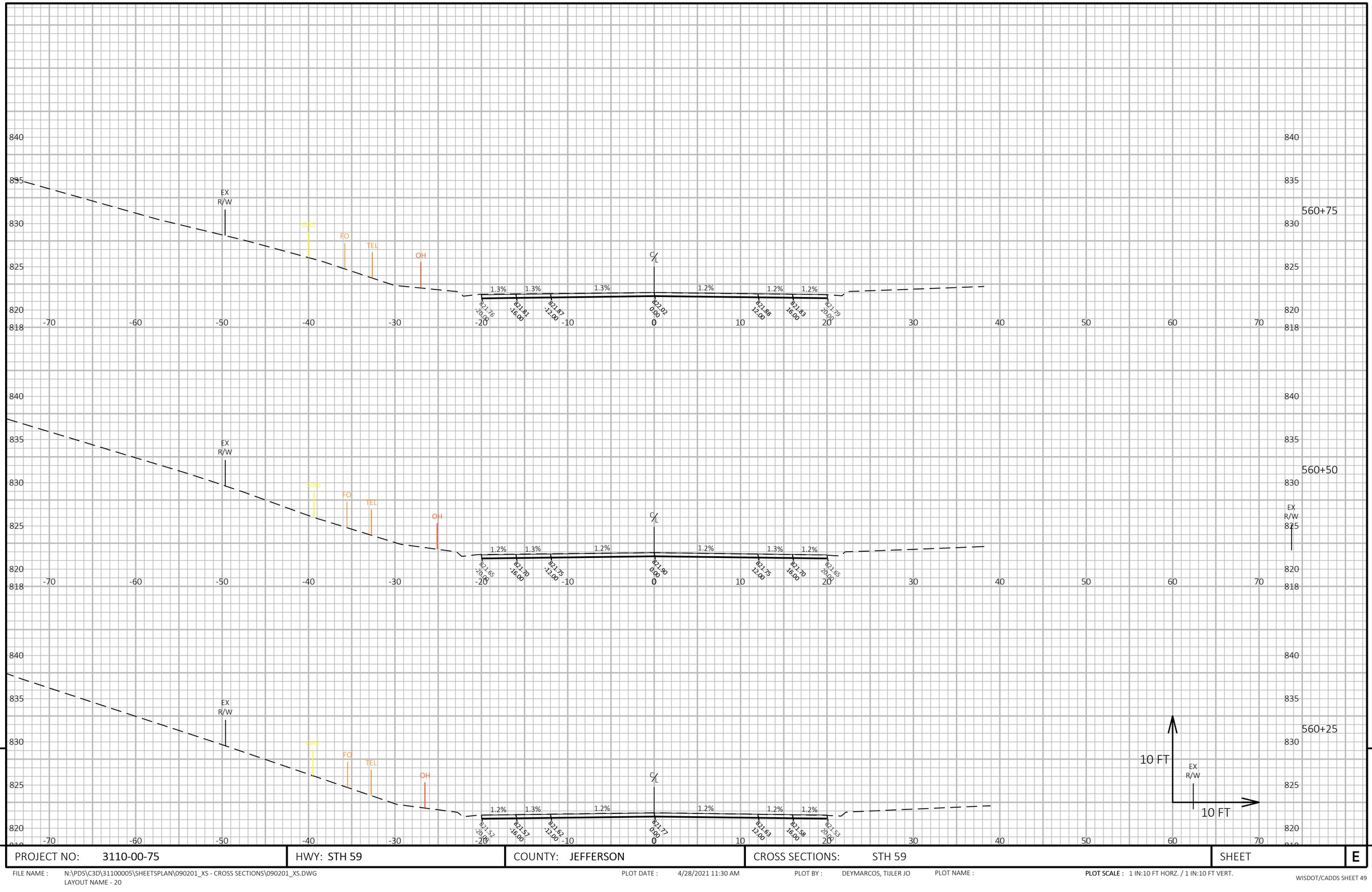

9

9

PROJECT NO: 3110-00-75	HWY: STH 59	COUNTY: JEFFERSON	CROSS SECTIONS: STH 59	SHEET	E

FILE NAME : N:\PDS\C3D\31100005\SHEETSPLAN\090201_XS - CROSS SECTIONS\090201_XS.DWG
LAYOUT NAME - 20

PLOT DATE : 4/28/2021 11:30 AM

PLOT BY : DEYMARCOS, TIJLER JO

PLOT NAME :

PLOT SCALE : 1 IN:10 FT HORZ. / 1 IN:10 FT VERT.

WISDOT/CADDS SHEET 49

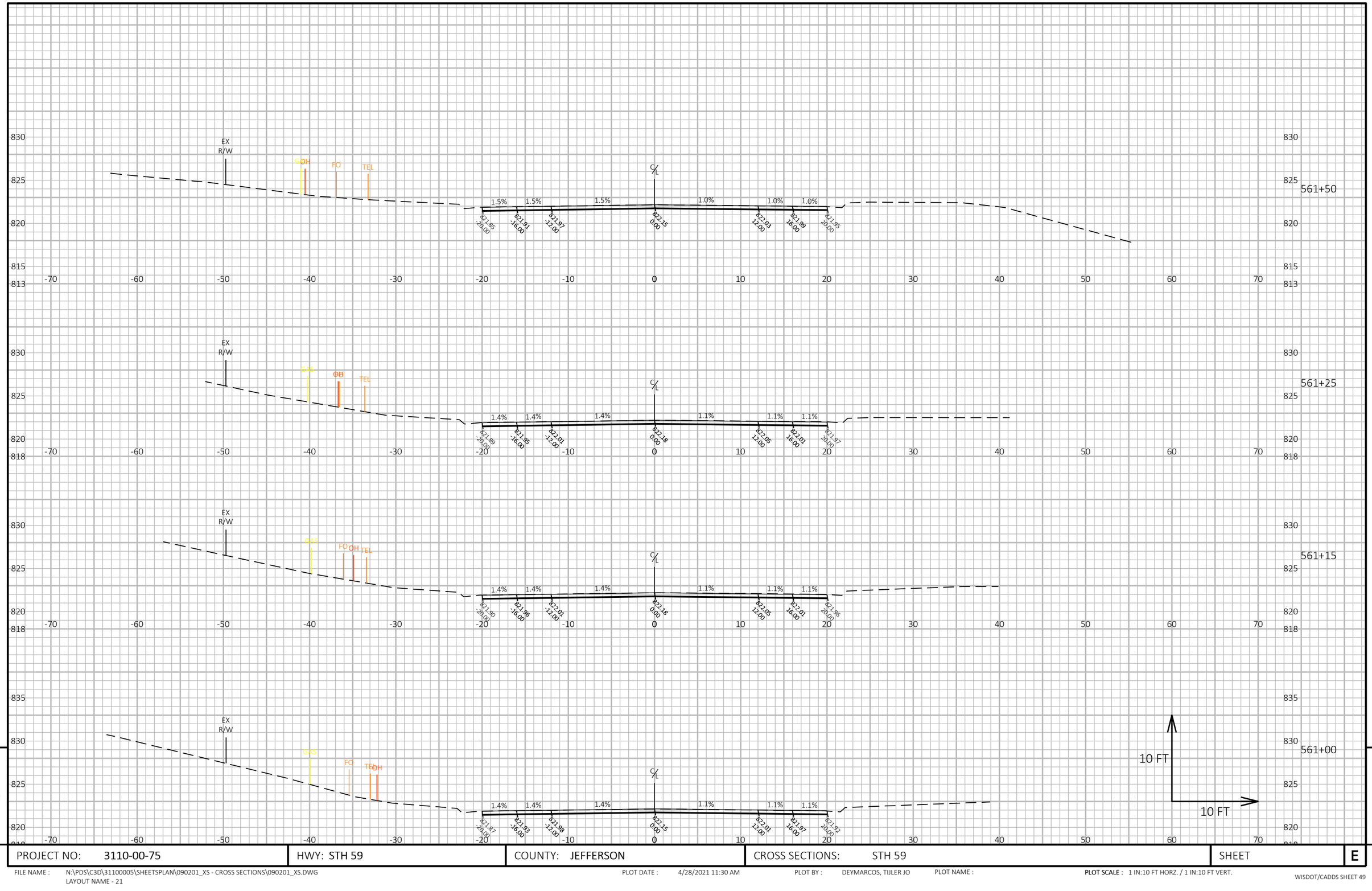

PROJECT NO: 3110-00-75	HWY: STH 59	COUNTY: JEFFERSON	CROSS SECTIONS: STH 59	SHEET	E

FILE NAME : N:\PDS\C3D\31100005\SHEETSPLAN\090201_XS - CROSS SECTIONS\090201_XS.DWG
LAYOUT NAME - 21

PLOT DATE : 4/28/2021 11:30 AM

PLOT BY : DEYMARCOS, TIJLER JO

PLOT NAME :

PLOT SCALE : 1 IN:10 FT HORZ. / 1 IN:10 FT VERT.



9

9

PROJECT NO: 3110-00-75	HWY: STH 59	COUNTY: JEFFERSON	CROSS SECTIONS: STH 59	SHEET	E

FILE NAME : N:\PDS\C3D\31100005\SHEETSPLAN\090201_XS - CROSS SECTIONS\090201_XS.DWG
LAYOUT NAME - 22

PLOT DATE : 4/28/2021 11:31 AM

PLOT BY : DEYMARCOS, TIJLER JO

PLOT NAME :

PLOT SCALE : 1 IN:10 FT HORZ. / 1 IN:10 FT VERT.



PROJECT NO: 3110-00-75	HWY: STH 59	COUNTY: JEFFERSON	CROSS SECTIONS: STH 59	SHEET	E

FILE NAME : N:\PDS\C3D\31100005\SHEETSPLAN\090201_XS - CROSS SECTIONS\090201_XS.DWG
LAYOUT NAME - 23

PLOT DATE : 4/28/2021 11:31 AM

PLOT BY : DEYMARCOS, TIJLER JO

PLOT NAME :

PLOT SCALE : 1 IN:10 FT HORZ. / 1 IN:10 FT VERT.

WISDOT/CADDS SHEET 49

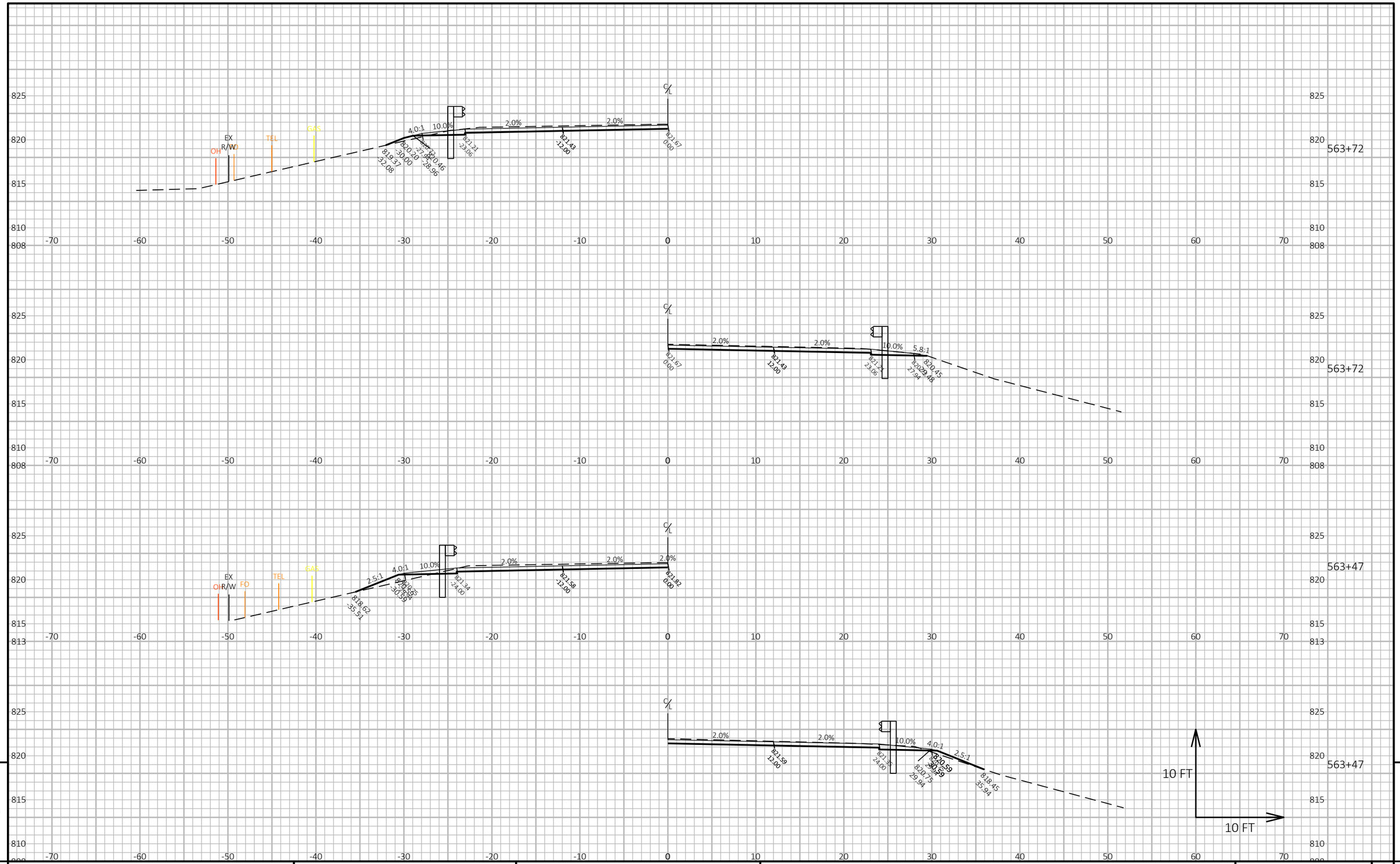

PROJECT NO: 3110-00-75	HWY: STH 59	COUNTY: JEFFERSON	CROSS SECTIONS: STH 59	SHEET	E

FILE NAME : N:\PDS\C3D\31100005\SHEETSPLAN\090201_XS - CROSS SECTIONS\090201_XS.DWG
LAYOUT NAME - 24

PLOT DATE : 4/28/2021 11:32 AM PLOT BY : DEYMARCOS, TIJLER JO PLOT NAME : **PLOT SCALE :** 1 IN:10 FT HORZ. / 1 IN:10 FT VERT.

WISDOT/CADDS SHEET 49

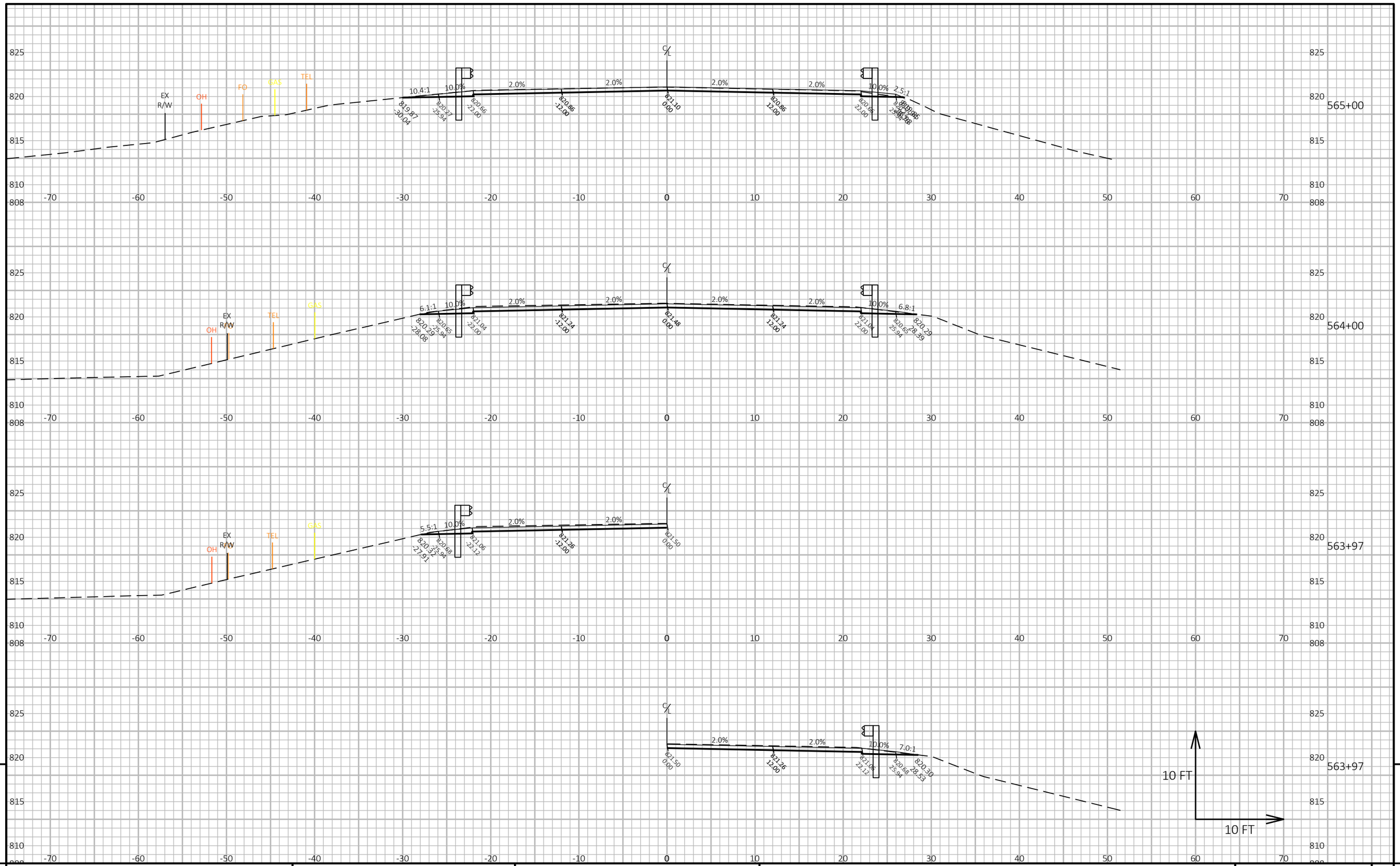

9

PROJECT NO: 3110-00-75	HWY: STH 59	COUNTY: JEFFERSON	CROSS SECTIONS: STH 59	SHEET	E

FILE NAME : N:\PDS\C3D\31100005\SHEETSPLAN\090201_XS - CROSS SECTIONS\090201_XS.DWG
LAYOUT NAME - 25

PLOT DATE : 4/28/2021 11:32 AM

PLOT BY : DEYMARCOS, TIJLER JO

PLOT NAME :

PLOT SCALE : 1 IN:10 FT HORZ. / 1 IN:10 FT VERT.

WISDOT/CADDS SHEET 49

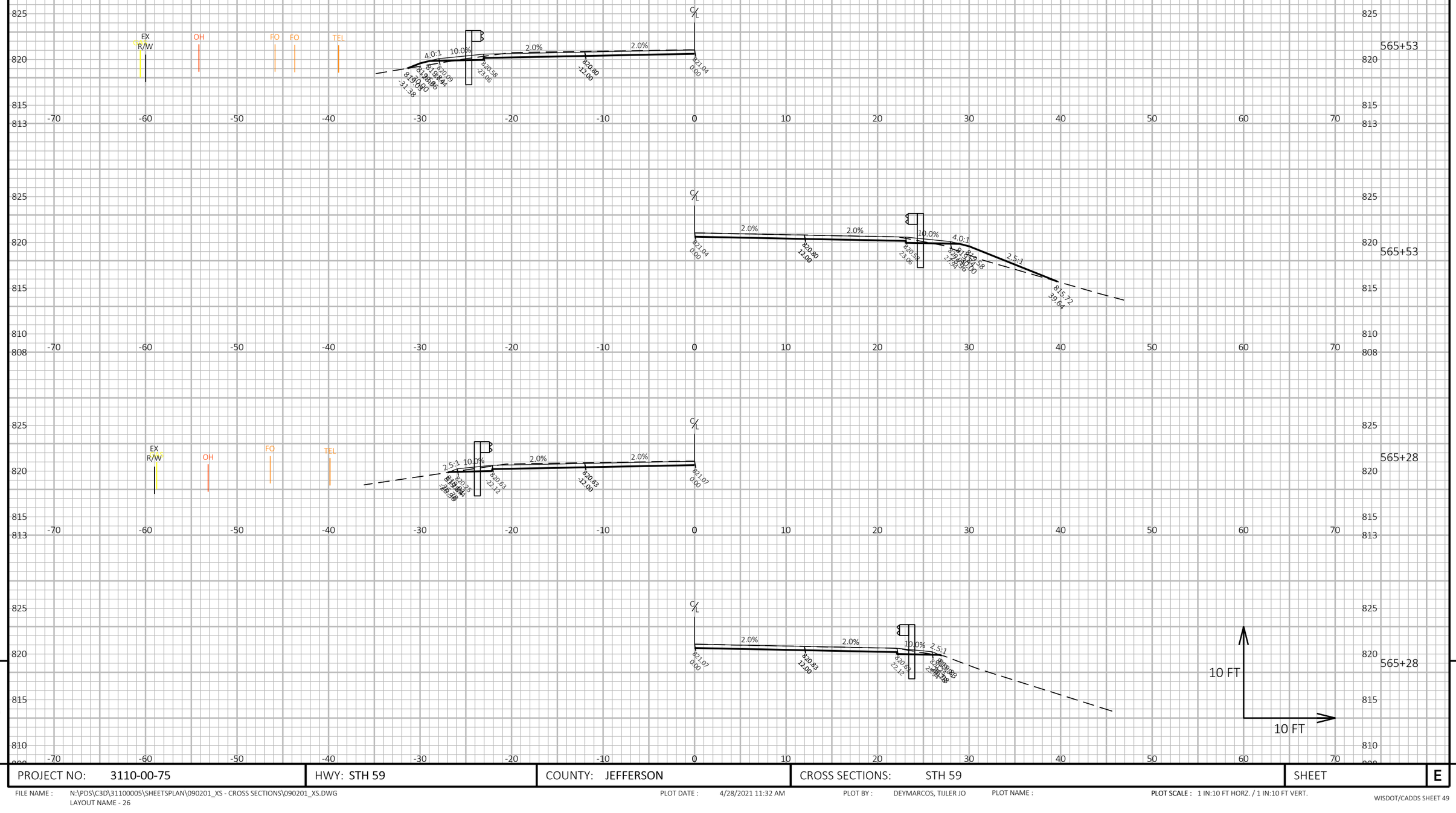

PROJECT NO: 3110-00-75	HWY: STH 59	COUNTY: JEFFERSON	CROSS SECTIONS: STH 59	SHEET	E

FILE NAME : N:\PDS\C3D\31100005\SHEETSPLAN\090201_XS - CROSS SECTIONS\090201_XS.DWG
LAYOUT NAME - 26

PLOT DATE : 4/28/2021 11:32 AM PLOT BY : DEYMARCOS, TIJLER JO PLOT NAME : **PLOT SCALE :** 1 IN:10 FT HORZ. / 1 IN:10 FT VERT.

WISDOT/CADDS SHEET 49

9 9

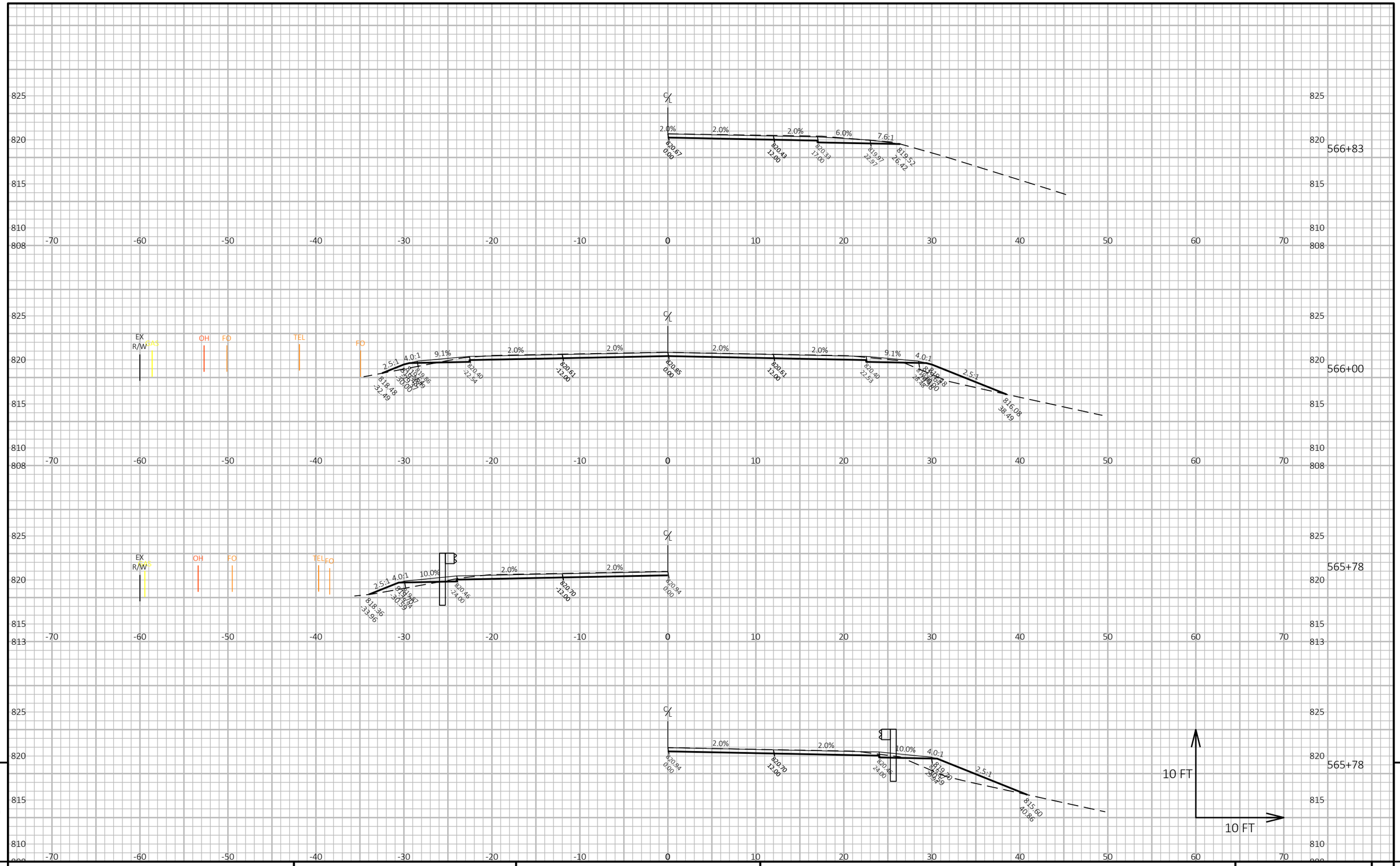

9

9

PROJECT NO: 3110-00-75	HWY: STH 59	COUNTY: JEFFERSON	CROSS SECTIONS: STH 59	SHEET	E

FILE NAME : N:\PDS\C3D\31100005\SHEETSPLAN\090201_XS - CROSS SECTIONS\090201_XS.DWG
LAYOUT NAME - 27

PLOT DATE : 4/28/2021 11:33 AM

PLOT BY : DEYMARCOS, TIJLER JO

PLOT NAME :

PLOT SCALE : 1 IN:10 FT HORZ. / 1 IN:10 FT VERT.

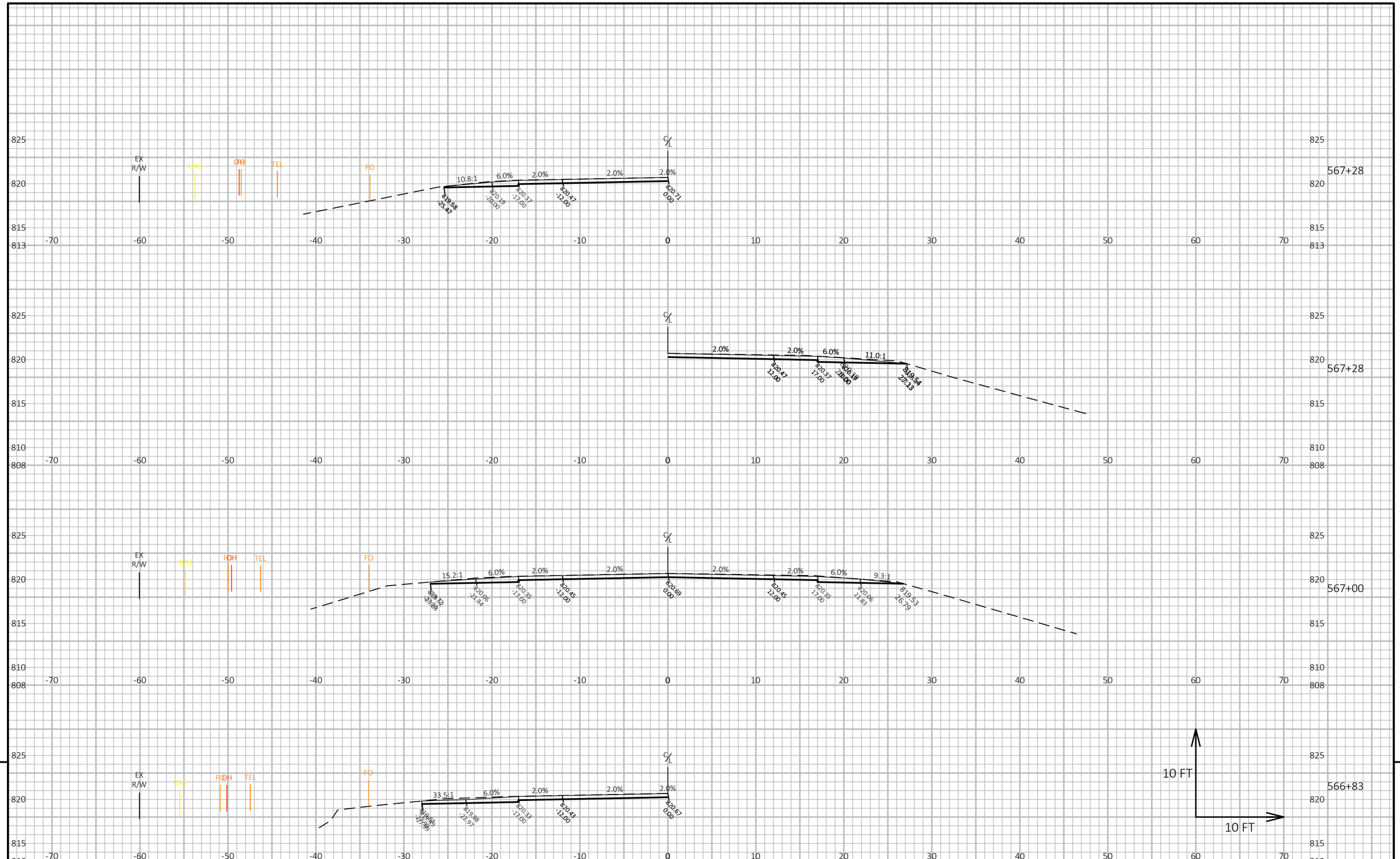

9

PROJECT NO: 3110-00-75	HWY: STH 59	COUNTY: JEFFERSON	CROSS SECTIONS: STH 59	SHEET	E

FILE NAME : N:\PDS\C3D\31100005\SHEETSPLAN\090201_XS - CROSS SECTIONS\090201_XS.DWG
LAYOUT NAME - 28

PLOT DATE : 4/28/2021 11:33 AM PLOT BY : DEYMARCOS, TIJLER JO PLOT NAME : **PLOT SCALE :** 1 IN:10 FT HORZ. / 1 IN:10 FT VERT.

WISDOT/CADDS SHEET 49

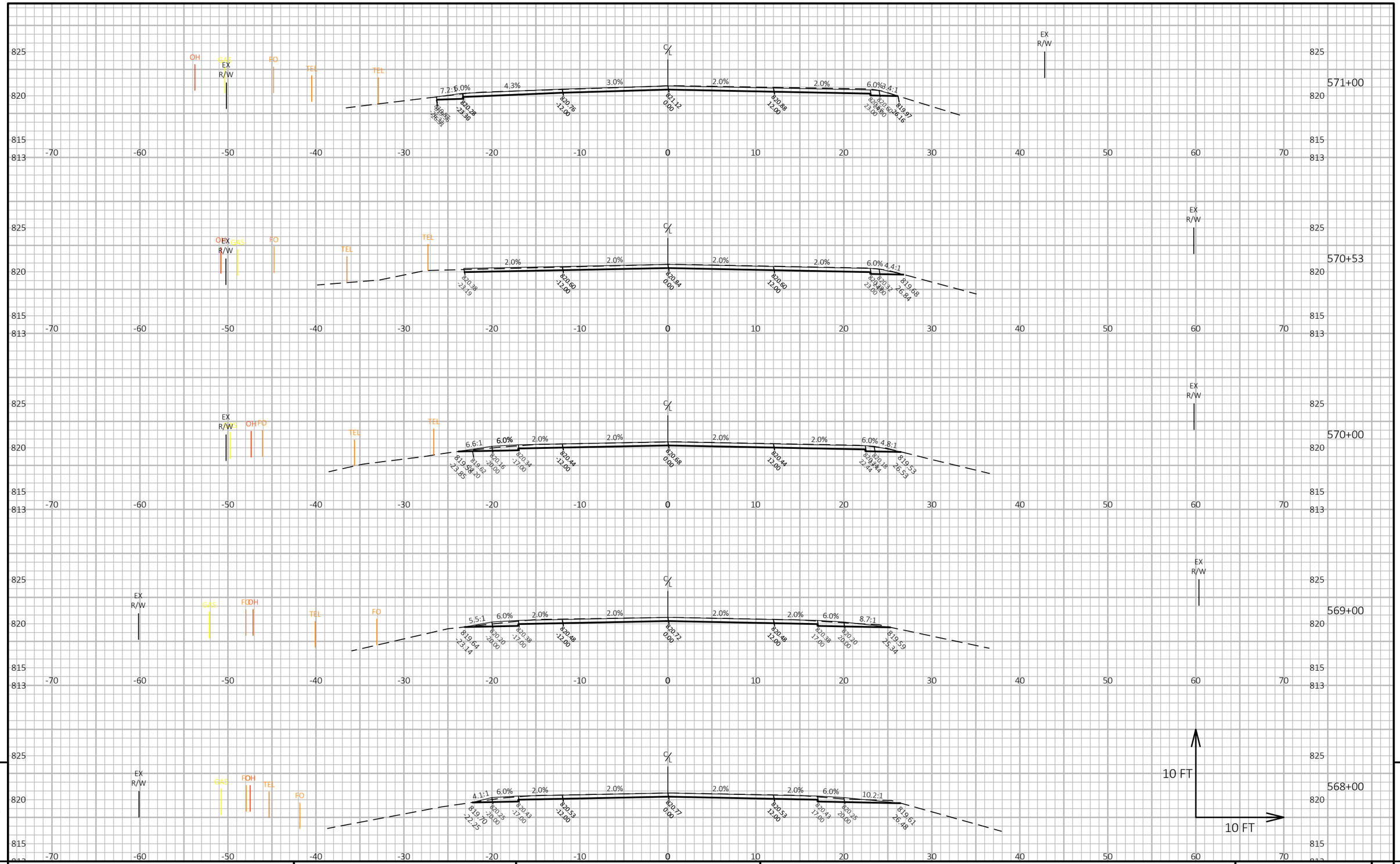

9

PROJECT NO: 3110-00-75	HWY: STH 59	COUNTY: JEFFERSON	CROSS SECTIONS: STH 59	SHEET	E

FILE NAME : N:\PDS\C3D\31100005\SHEETSPLAN\090201_XS - CROSS SECTIONS\090201_XS.DWG
LAYOUT NAME - 29

PLOT DATE : 4/28/2021 11:33 AM

PLOT BY : DEYMARCOS, TIJLER JO

PLOT NAME :

PLOT SCALE : 1 IN:10 FT HORZ. / 1 IN:10 FT VERT.

WISDOT/CADDS SHEET 49

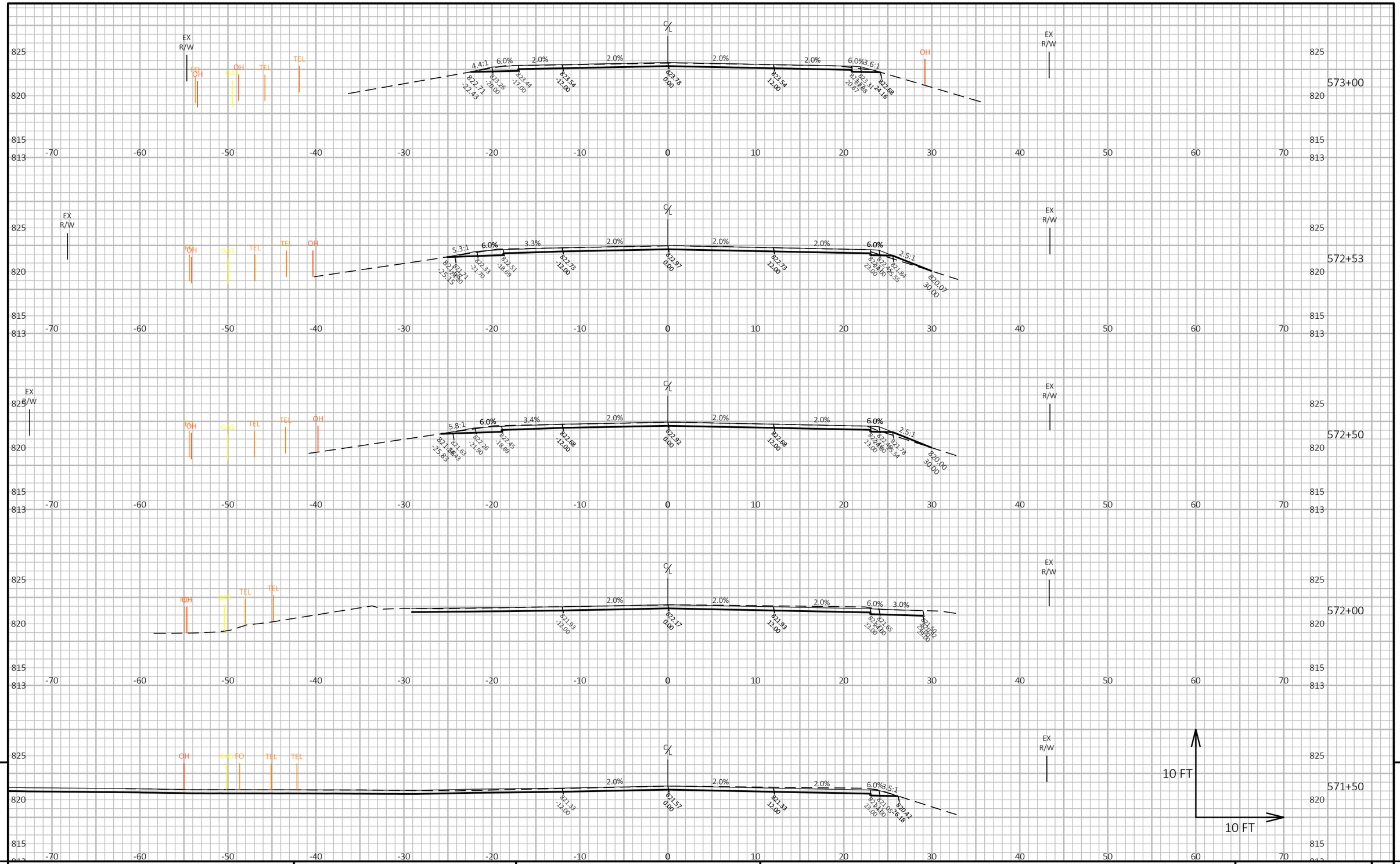

9

PROJECT NO: 3110-00-75	HWY: STH 59	COUNTY: JEFFERSON	CROSS SECTIONS: STH 59	SHEET	E

FILE NAME : N:\PDS\C3D\31100005\SHEETSPLAN\090201_XS - CROSS SECTIONS\090201_XS.DWG
LAYOUT NAME - 30

PLOT DATE : 4/28/2021 11:34 AM

PLOT BY : DEYMARCOS, TIJLER JO

PLOT NAME :

PLOT SCALE : 1 IN:10 FT HORZ. / 1 IN:10 FT VERT.

WISDOT/CADDS SHEET 49

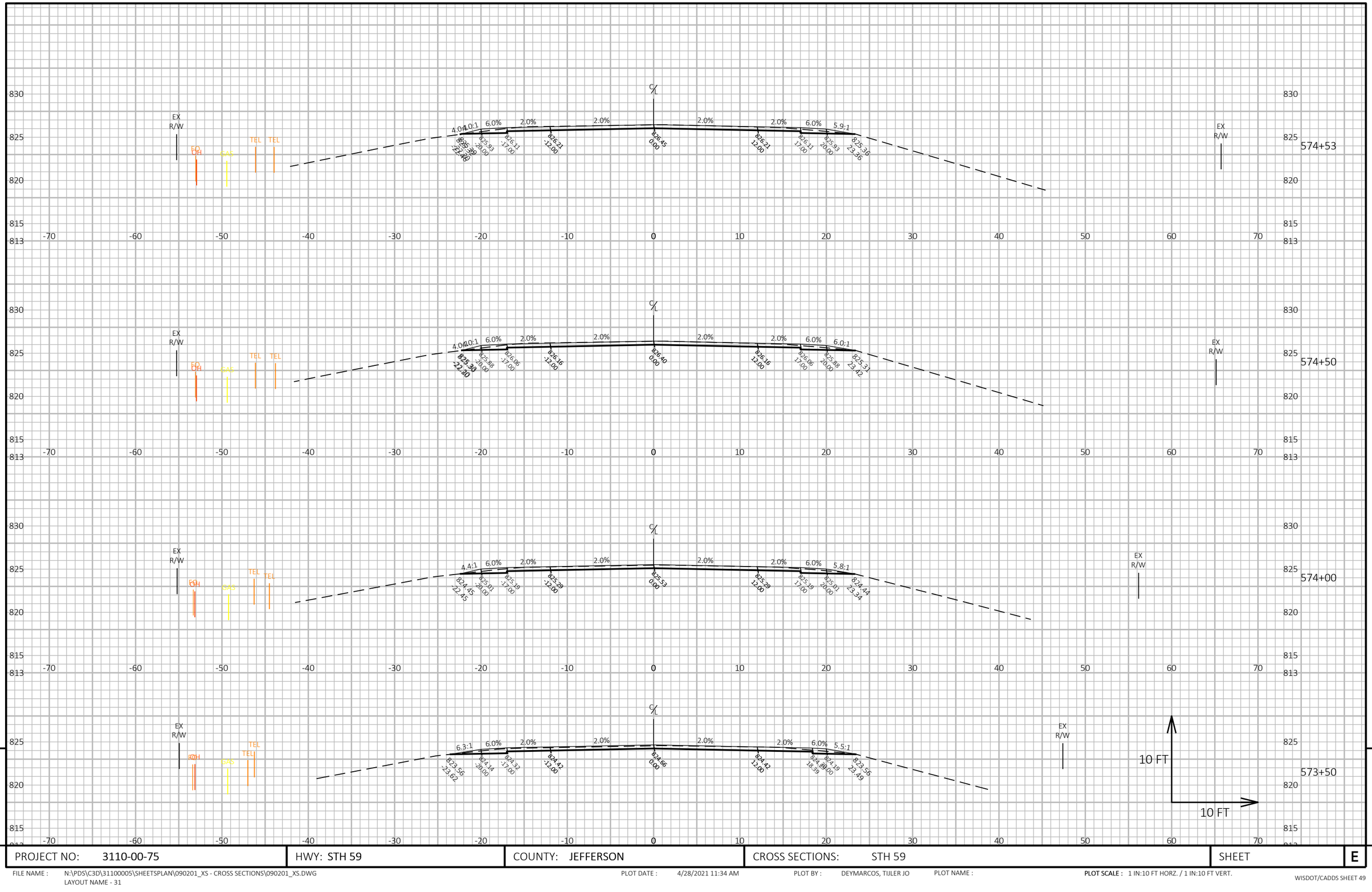

PROJECT NO: 3110-00-75	HWY: STH 59	COUNTY: JEFFERSON	CROSS SECTIONS: STH 59	SHEET	E

FILE NAME : N:\PDS\C3D\31100005\SHEETSPLAN\090201_XS - CROSS SECTIONS\090201_XS.DWG
LAYOUT NAME - 31

PLOT DATE : 4/28/2021 11:34 AM

PLOT BY : DEYMARCOS, TIJLER JO

PLOT NAME :

PLOT SCALE : 1 IN:10 FT HORZ. / 1 IN:10 FT VERT.

WISDOT/CADDS SHEET 49

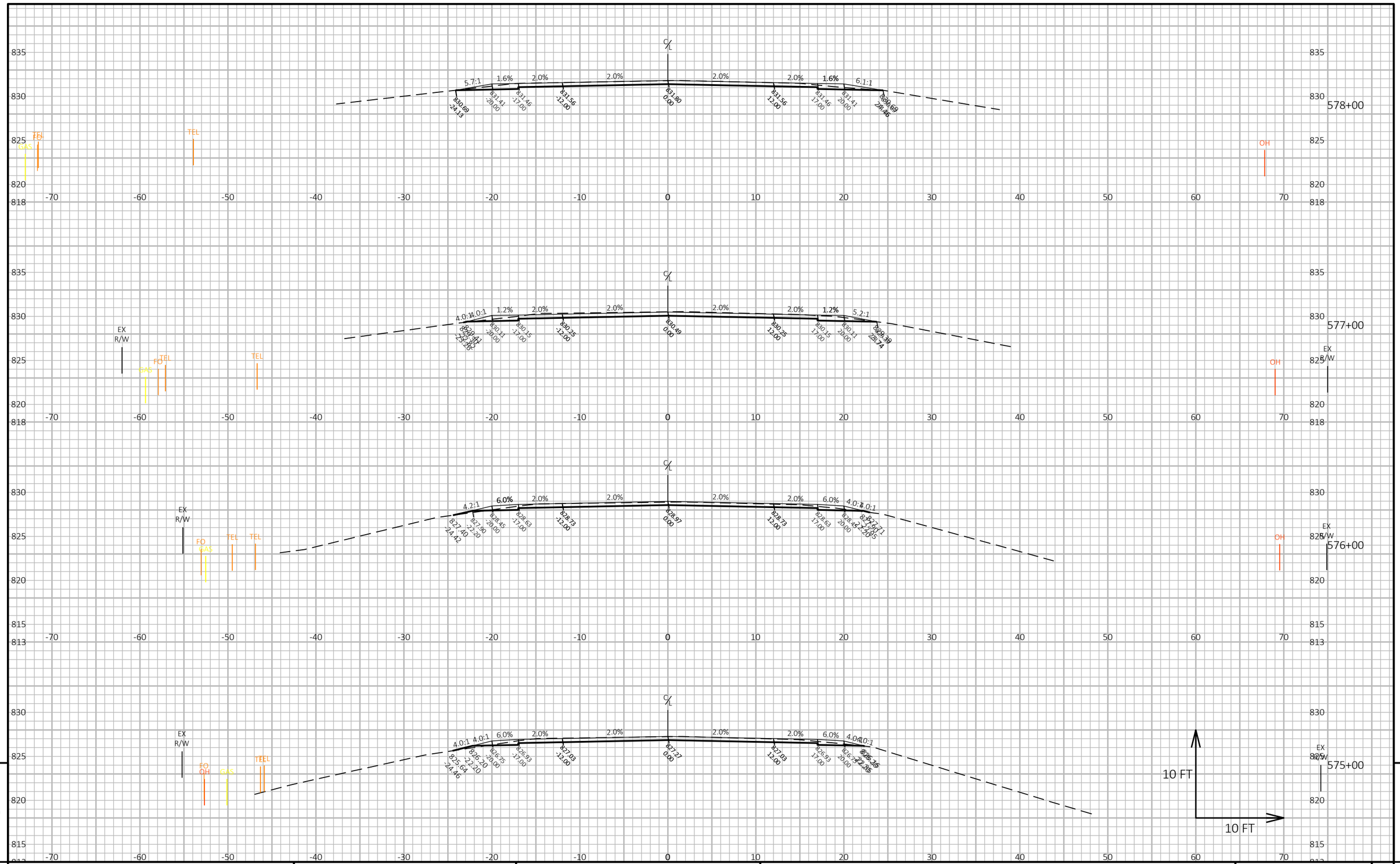

PROJECT NO: 3110-00-75	HWY: STH 59	COUNTY: JEFFERSON	CROSS SECTIONS: STH 59	SHEET E

FILE NAME : N:\PDS\C3D\31100005\SHEETSPLAN\090201_XS - CROSS SECTIONS\090201_XS.DWG
LAYOUT NAME - 32

PLOT DATE : 4/28/2021 11:35 AM

PLOT BY : DEYMARCOS, TIJLER JO

PLOT NAME :

PLOT SCALE : 1 IN:10 FT HORZ. / 1 IN:10 FT VERT.

WISDOT/CADDS SHEET 49

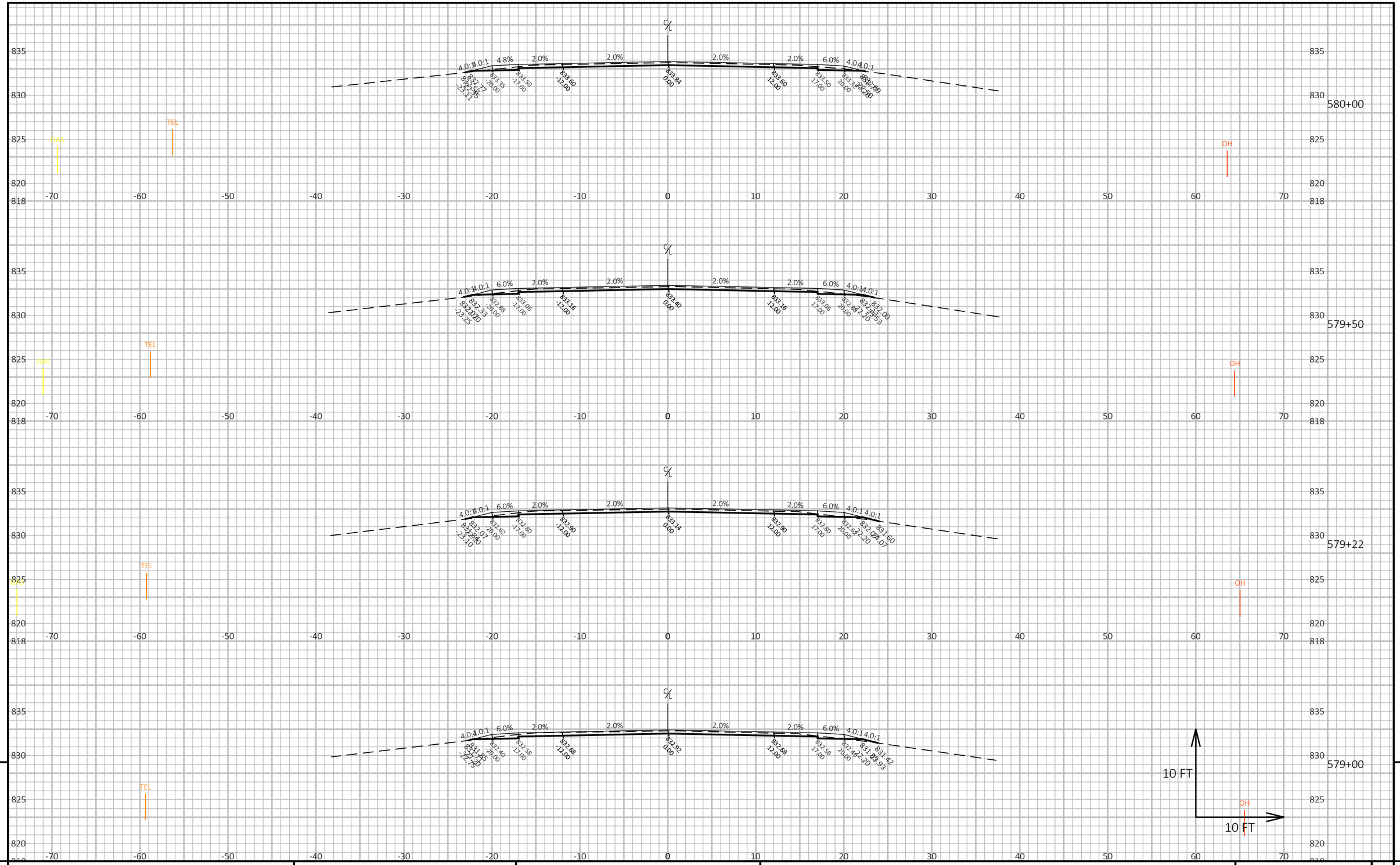

PROJECT NO: 3110-00-75	HWY: STH 59	COUNTY: JEFFERSON	CROSS SECTIONS: STH 59	SHEET	E

FILE NAME : N:\PDS\C3D\31100005\SHEETSPLAN\090201_XS - CROSS SECTIONS\090201_XS.DWG
LAYOUT NAME - 33

PLOT DATE : 4/28/2021 11:35 AM

PLOT BY : DEYMARCOS, TIJLER JO

PLOT NAME :

PLOT SCALE : 1 IN:10 FT HORZ. / 1 IN:10 FT VERT.

WISDOT/CADDS SHEET 49

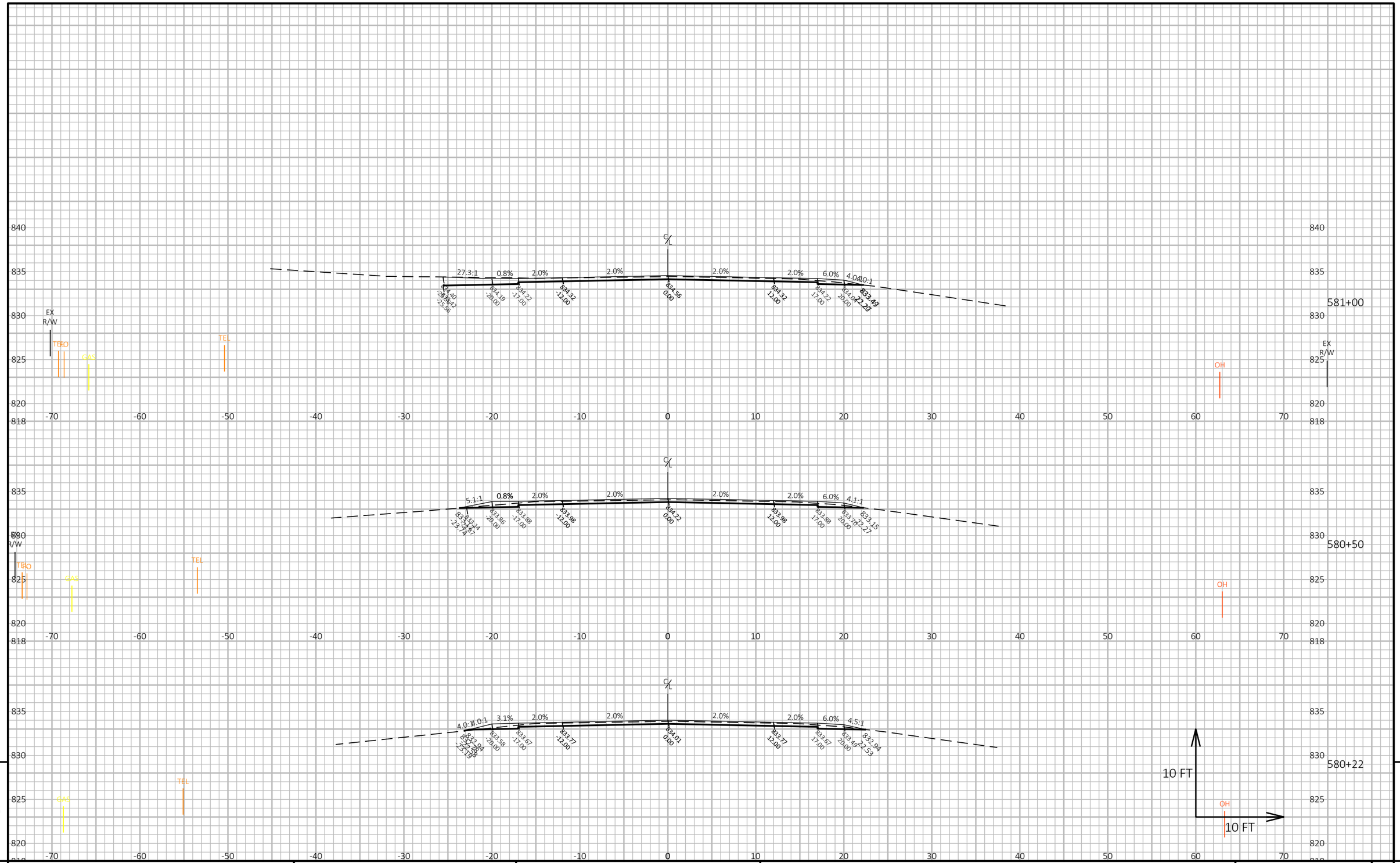

PROJECT NO: 3110-00-75	HWY: STH 59	COUNTY: JEFFERSON	CROSS SECTIONS: STH 59	SHEET	E

FILE NAME : N:\PDS\C3D\31100005\SHEETSPLAN\090201_XS - CROSS SECTIONS\090201_XS.DWG
LAYOUT NAME - 34

PLOT DATE : 4/28/2021 11:35 AM

PLOT BY : DEYMARCOS, TIJLER JO

PLOT NAME :

PLOT SCALE : 1 IN:10 FT HORZ. / 1 IN:10 FT VERT.

WISDOT/CADDS SHEET 49

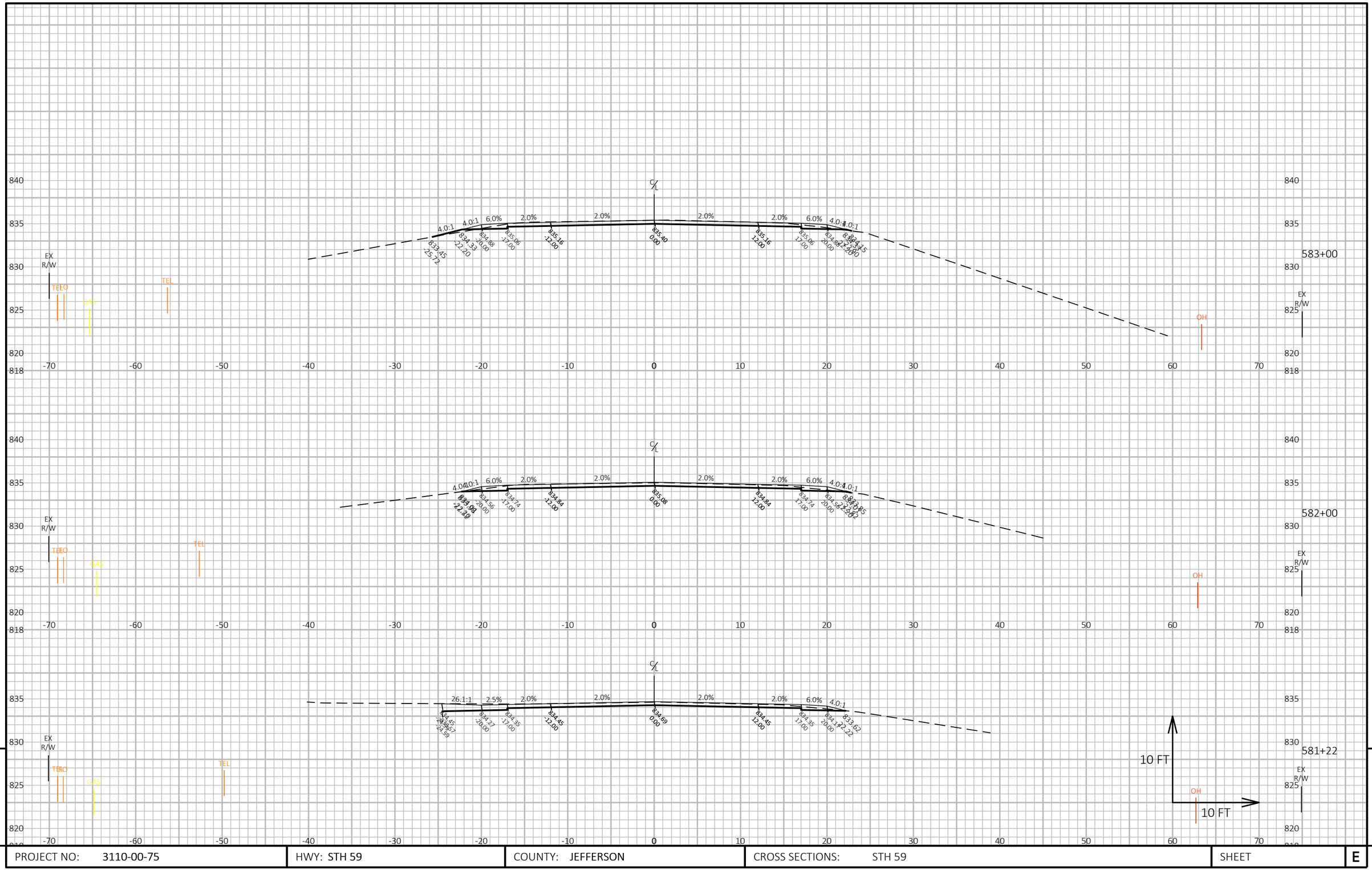

PROJECT NO: 3110-00-75	HWY: STH 59	COUNTY: JEFFERSON	CROSS SECTIONS: STH 59	SHEET	E

FILE NAME : N:\PDS\C3D\31100005\SHEETSPLAN\090201_XS - CROSS SECTIONS\090201_XS.DWG
LAYOUT NAME - 35

PLOT DATE : 4/28/2021 11:36 AM

PLOT BY : DEYMARCOS, TIJLER JO

PLOT NAME :

PLOT SCALE : 1 IN:10 FT HORZ. / 1 IN:10 FT VERT.

WISDOT/CADDS SHEET 49

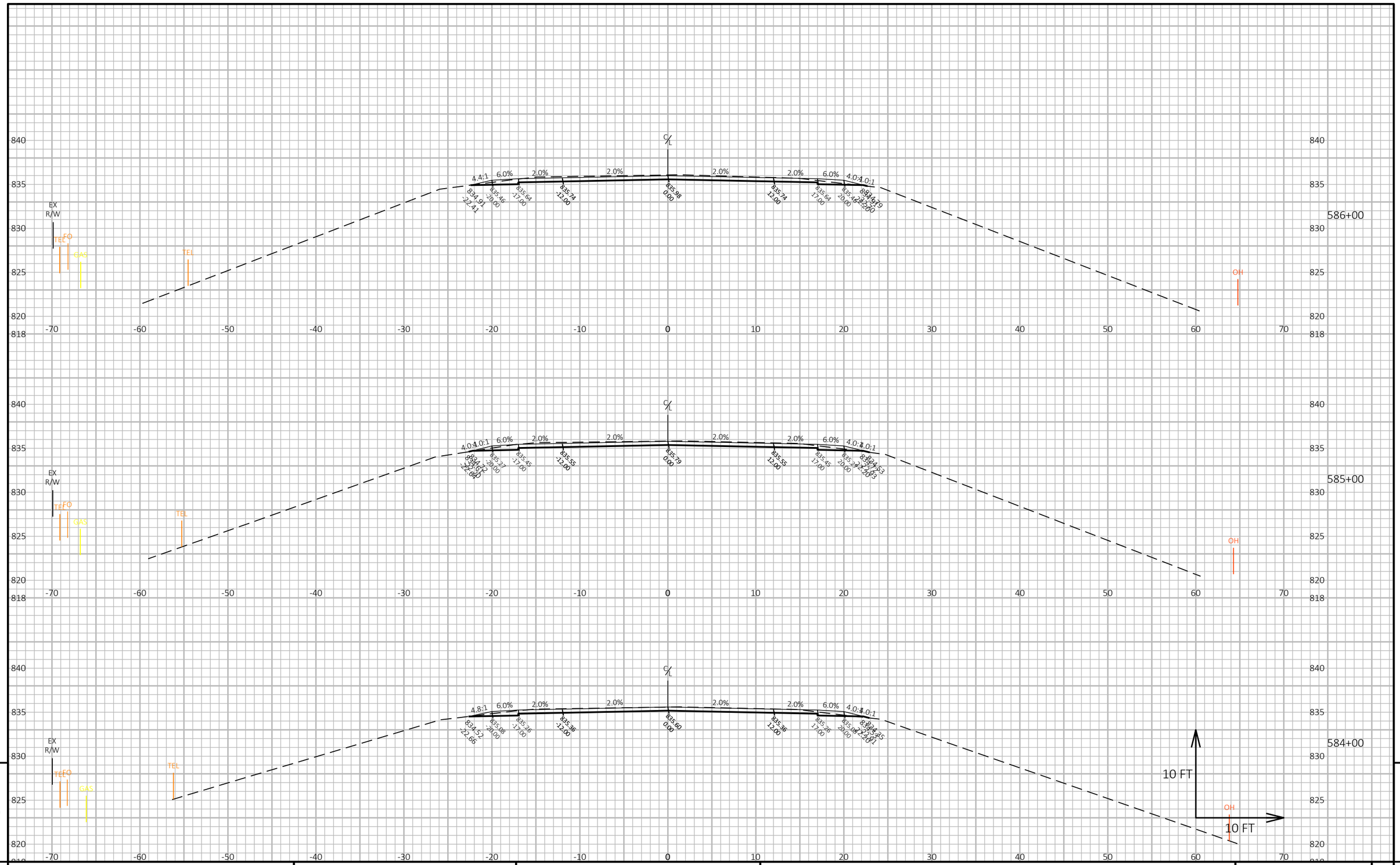

9

PROJECT NO: 3110-00-75	HWY: STH 59	COUNTY: JEFFERSON	CROSS SECTIONS: STH 59	SHEET	E

FILE NAME : N:\PDS\C3D\31100005\SHEETSPLAN\090201_XS - CROSS SECTIONS\090201_XS.DWG
LAYOUT NAME - 36

PLOT DATE : 4/28/2021 11:36 AM

PLOT BY : DEYMARCOS, TIJLER JO

PLOT NAME :

PLOT SCALE : 1 IN:10 FT HORZ. / 1 IN:10 FT VERT.

WISDOT/CADDS SHEET 49

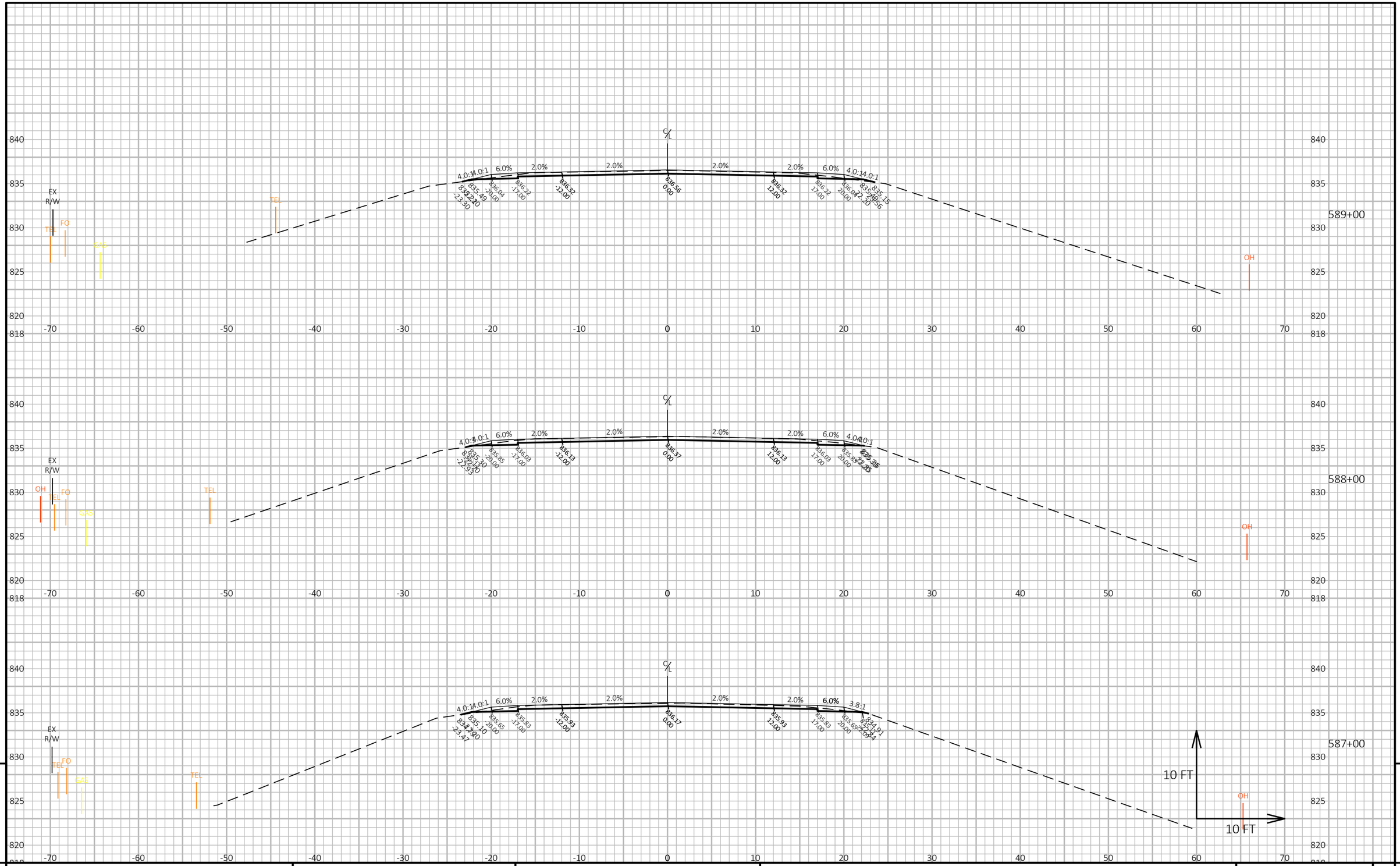

PROJECT NO: 3110-00-75	HWY: STH 59	COUNTY: JEFFERSON	CROSS SECTIONS: STH 59	SHEET	E

FILE NAME : N:\PDS\C3D\31100005\SHEETSPLAN\090201_XS - CROSS SECTIONS\090201_XS.DWG
LAYOUT NAME - 37

PLOT DATE : 4/28/2021 11:36 AM

PLOT BY : DEYMARCOS, TIJLER JO

PLOT NAME :

PLOT SCALE : 1 IN:10 FT HORZ. / 1 IN:10 FT VERT.

WISDOT/CADDS SHEET 49

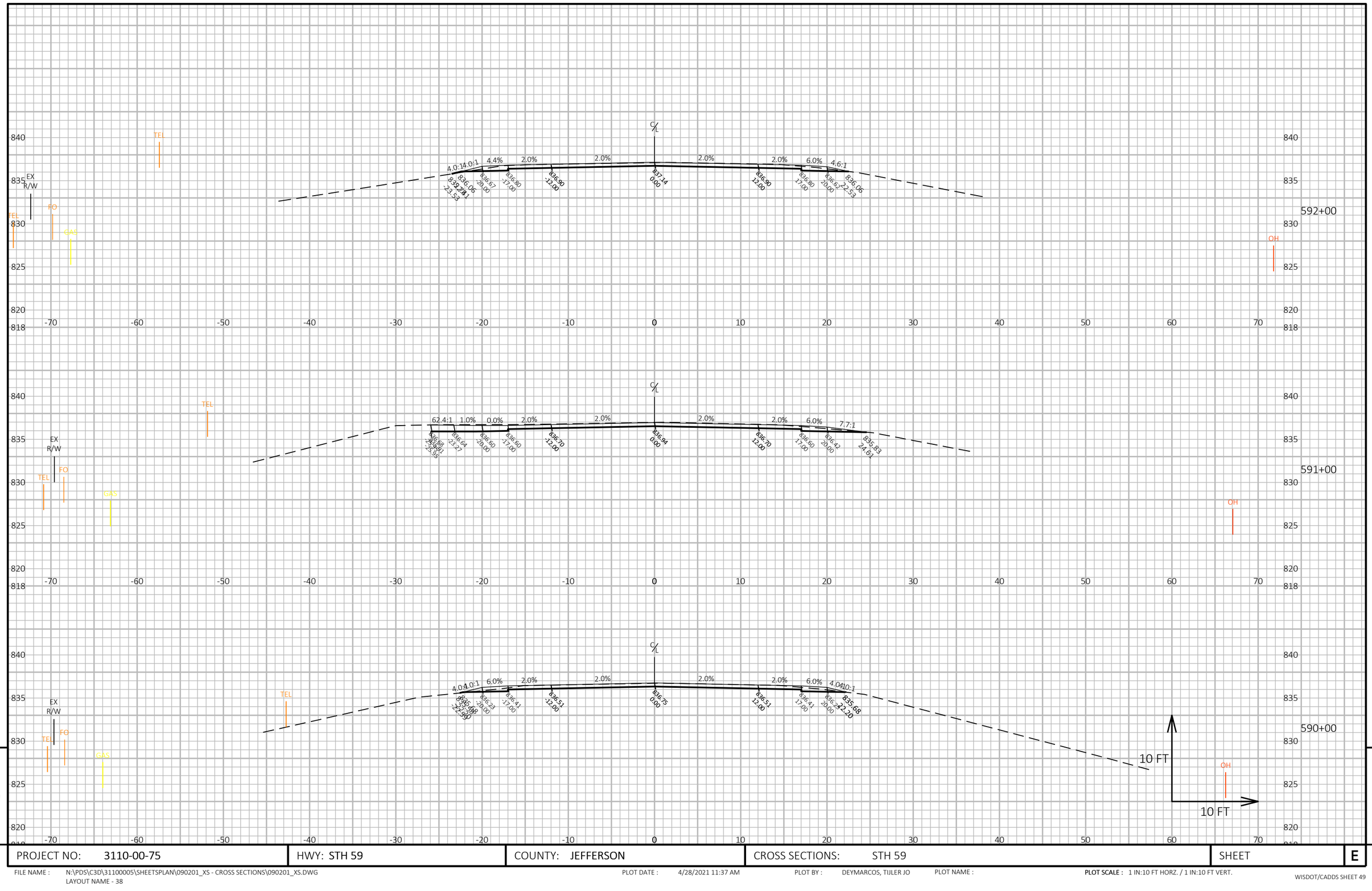

PROJECT NO: 3110-00-75	HWY: STH 59	COUNTY: JEFFERSON	CROSS SECTIONS: STH 59	SHEET E

FILE NAME : N:\PDS\C3D\31100005\SHEETSPLAN\090201_XS - CROSS SECTIONS\090201_XS.DWG
LAYOUT NAME - 38

PLOT DATE : 4/28/2021 11:37 AM

PLOT BY : DEYMARCOS, TIJLER JO

PLOT NAME :

PLOT SCALE : 1 IN:10 FT HORZ. / 1 IN:10 FT VERT.

WISDOT/CADDS SHEET 49

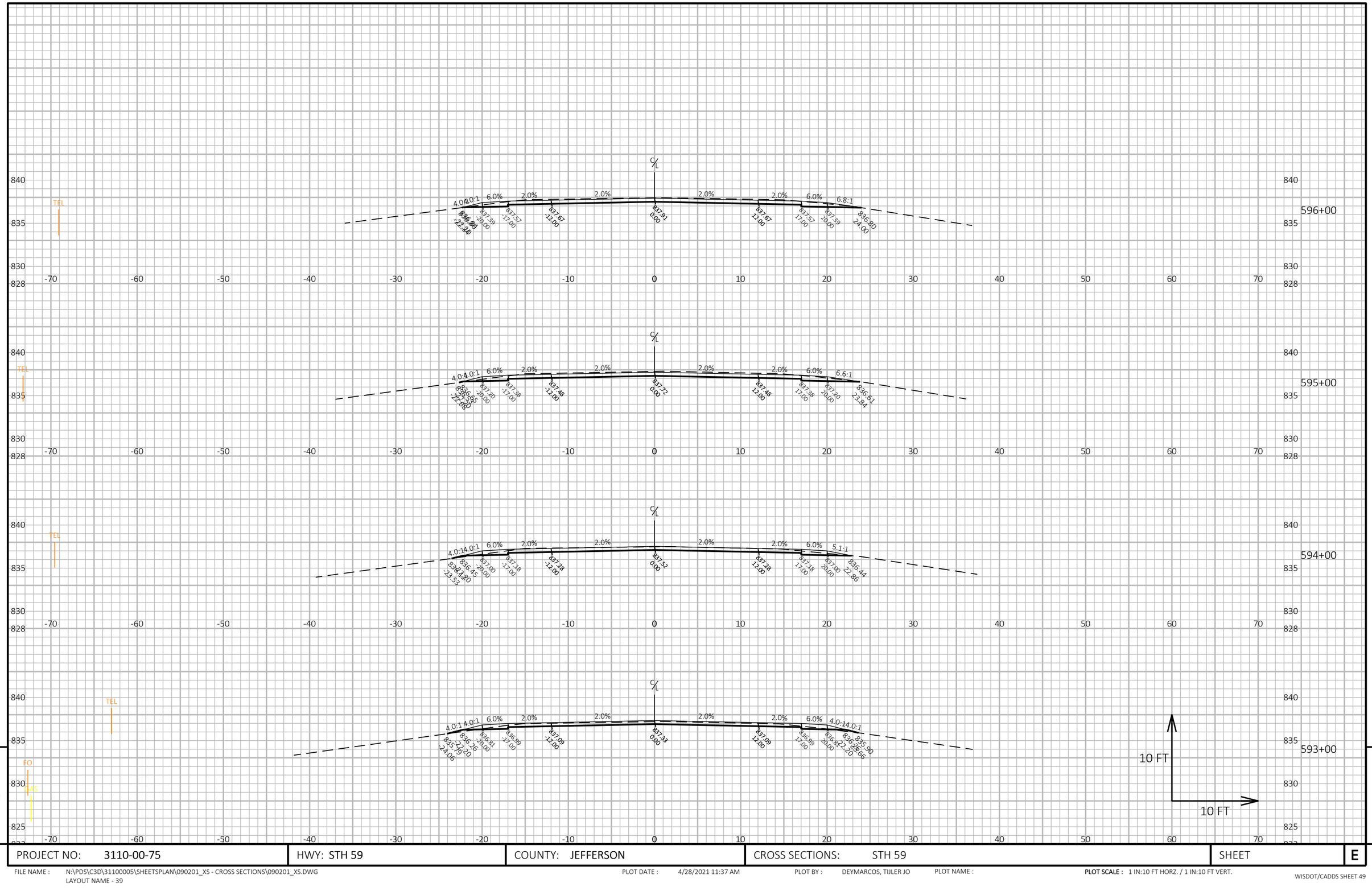

9

9

PROJECT NO: 3110-00-75	HWY: STH 59	COUNTY: JEFFERSON	CROSS SECTIONS: STH 59	SHEET	E

FILE NAME : N:\PDS\C3D\31100005\SHEETSPLAN\090201_XS - CROSS SECTIONS\090201_XS.DWG
LAYOUT NAME - 39

PLOT DATE : 4/28/2021 11:37 AM

PLOT BY : DEYMARCOS, TIJLER JO

PLOT NAME :

PLOT SCALE : 1 IN:10 FT HORZ. / 1 IN:10 FT VERT.

WISDOT/CADDS SHEET 49

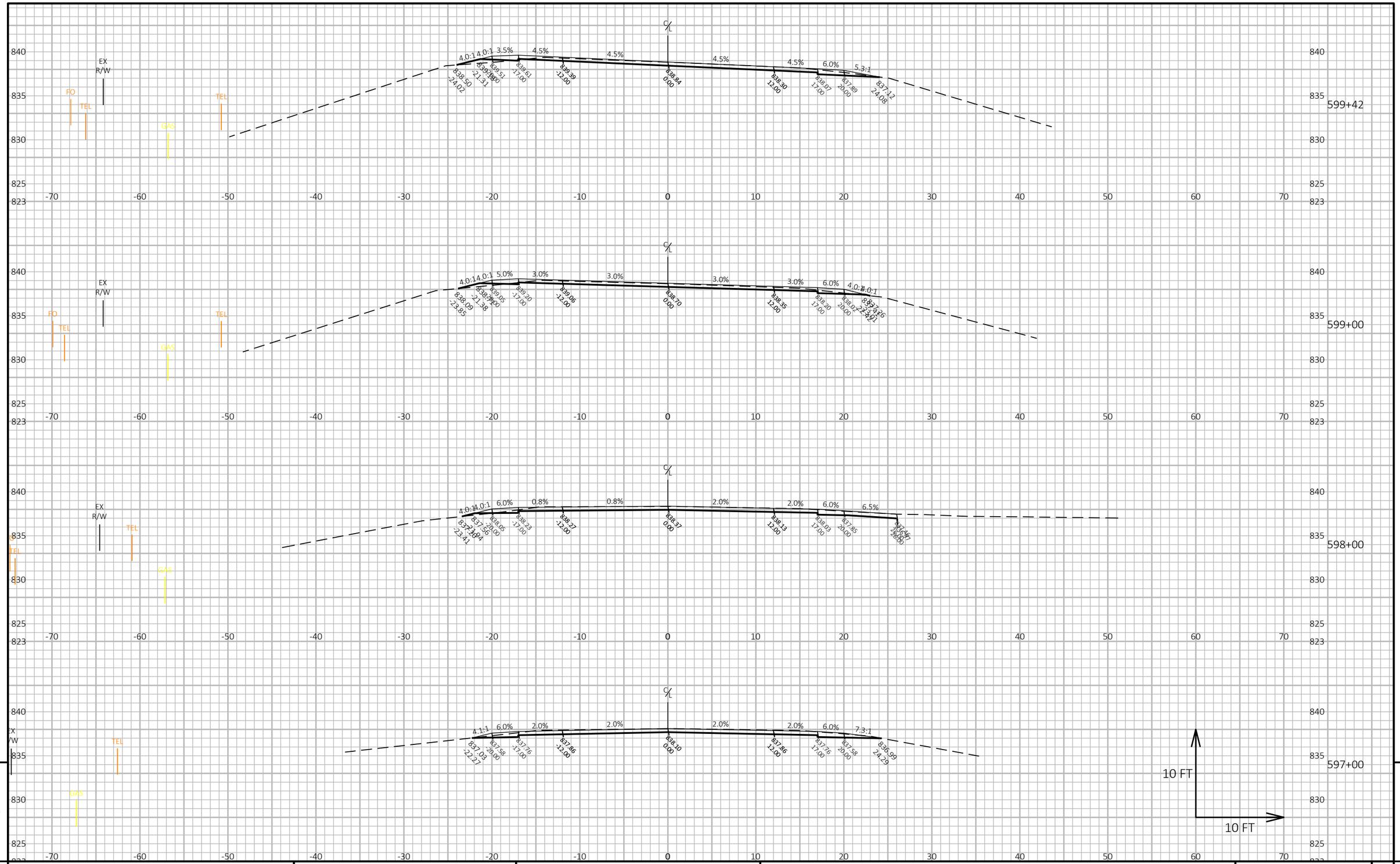

9

9

PROJECT NO: 3110-00-75	HWY: STH 59	COUNTY: JEFFERSON	CROSS SECTIONS: STH 59	SHEET	E

FILE NAME : N:\PDS\C3D\31100005\SHEETSPLAN\090201_XS - CROSS SECTIONS\090201_XS.DWG
LAYOUT NAME - 40

PLOT DATE : 4/28/2021 11:37 AM

PLOT BY : DEYMARCOS, TIJLER JO

PLOT NAME :

PLOT SCALE : 1 IN:10 FT HORZ. / 1 IN:10 FT VERT.

WISDOT/CADDS SHEET 49

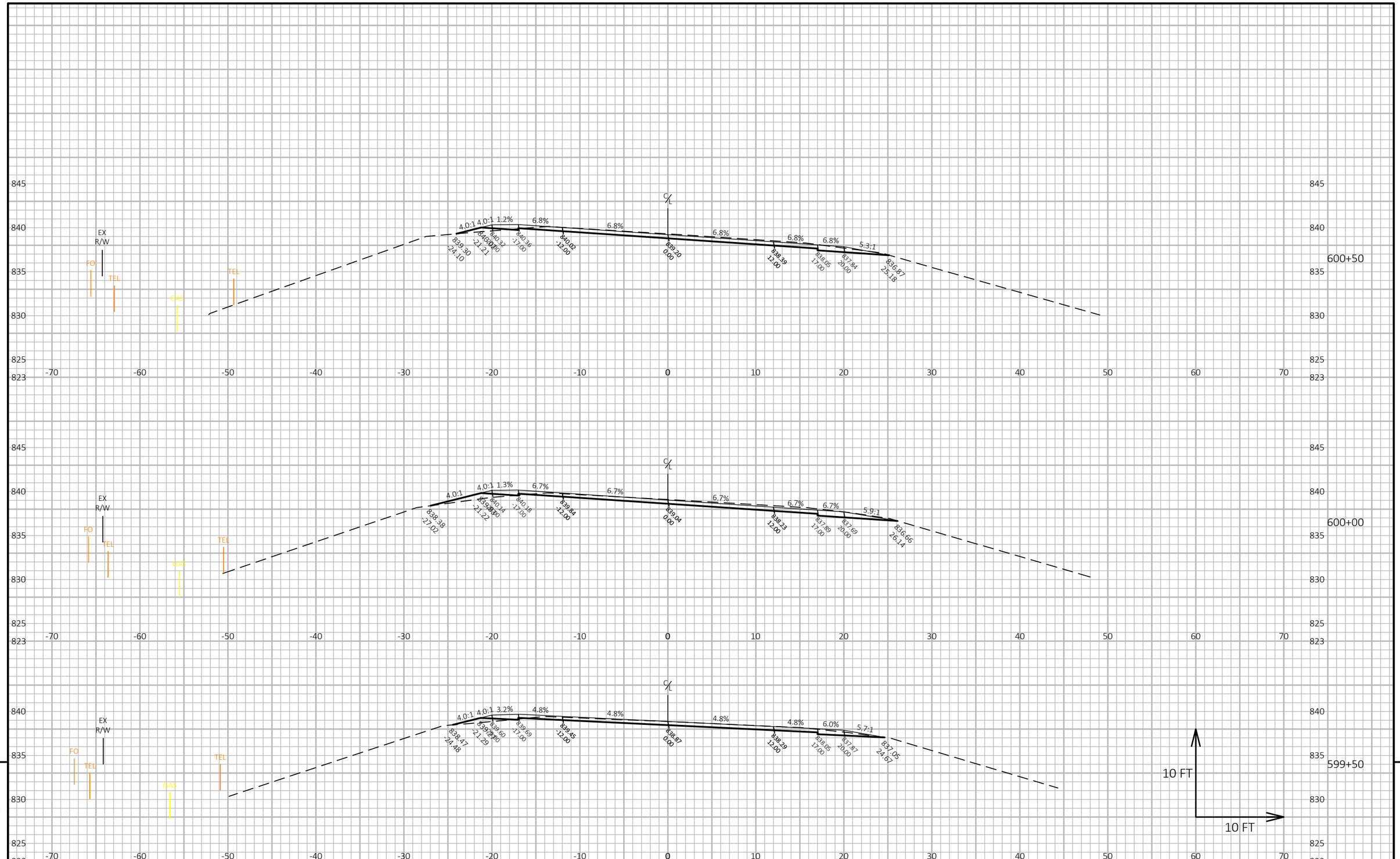

PROJECT NO: 3110-00-75	HWY: STH 59	COUNTY: JEFFERSON	CROSS SECTIONS: STH 59	SHEET	E

FILE NAME : N:\PDS\C3D\31100005\SHEETSPLAN\090201_XS - CROSS SECTIONS\090201_XS.DWG
LAYOUT NAME - 41

PLOT DATE : 4/28/2021 11:38 AM PLOT BY : DEYMARCOS, TIJLER JO PLOT NAME :

PLOT SCALE : 1 IN:10 FT HORZ. / 1 IN:10 FT VERT.

WISDOT/CADDS SHEET 49

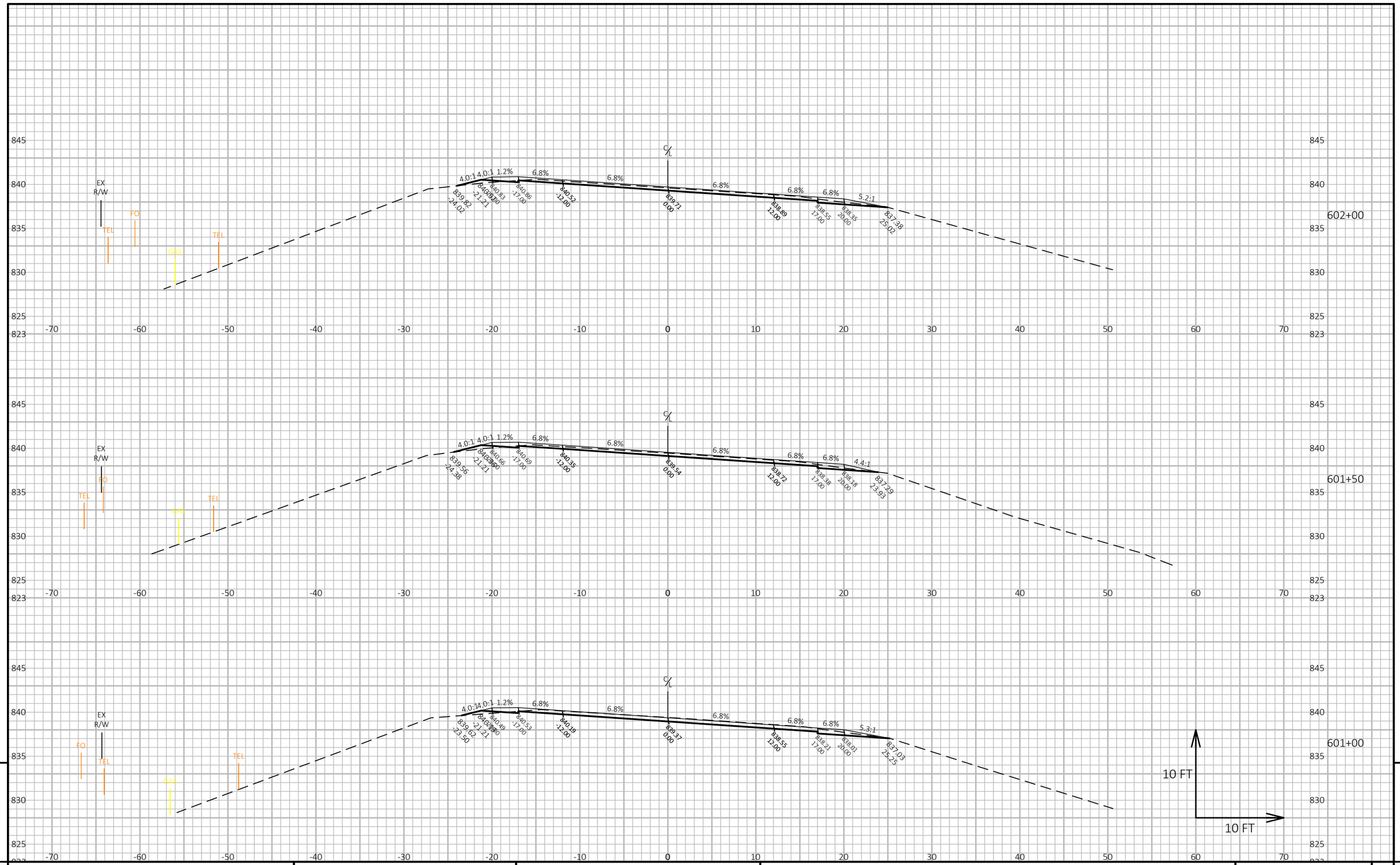

PROJECT NO: 3110-00-75	HWY: STH 59	COUNTY: JEFFERSON	CROSS SECTIONS: STH 59	SHEET	E

FILE NAME : N:\PDS\C3D\31100005\SHEETSPLAN\090201_XS - CROSS SECTIONS\090201_XS.DWG
LAYOUT NAME - 42

PLOT DATE : 4/28/2021 11:38 AM

PLOT BY : DEYMARCOS, TIJLER JO

PLOT NAME :

PLOT SCALE : 1 IN:10 FT HORZ. / 1 IN:10 FT VERT.

WISDOT/CADDS SHEET 49

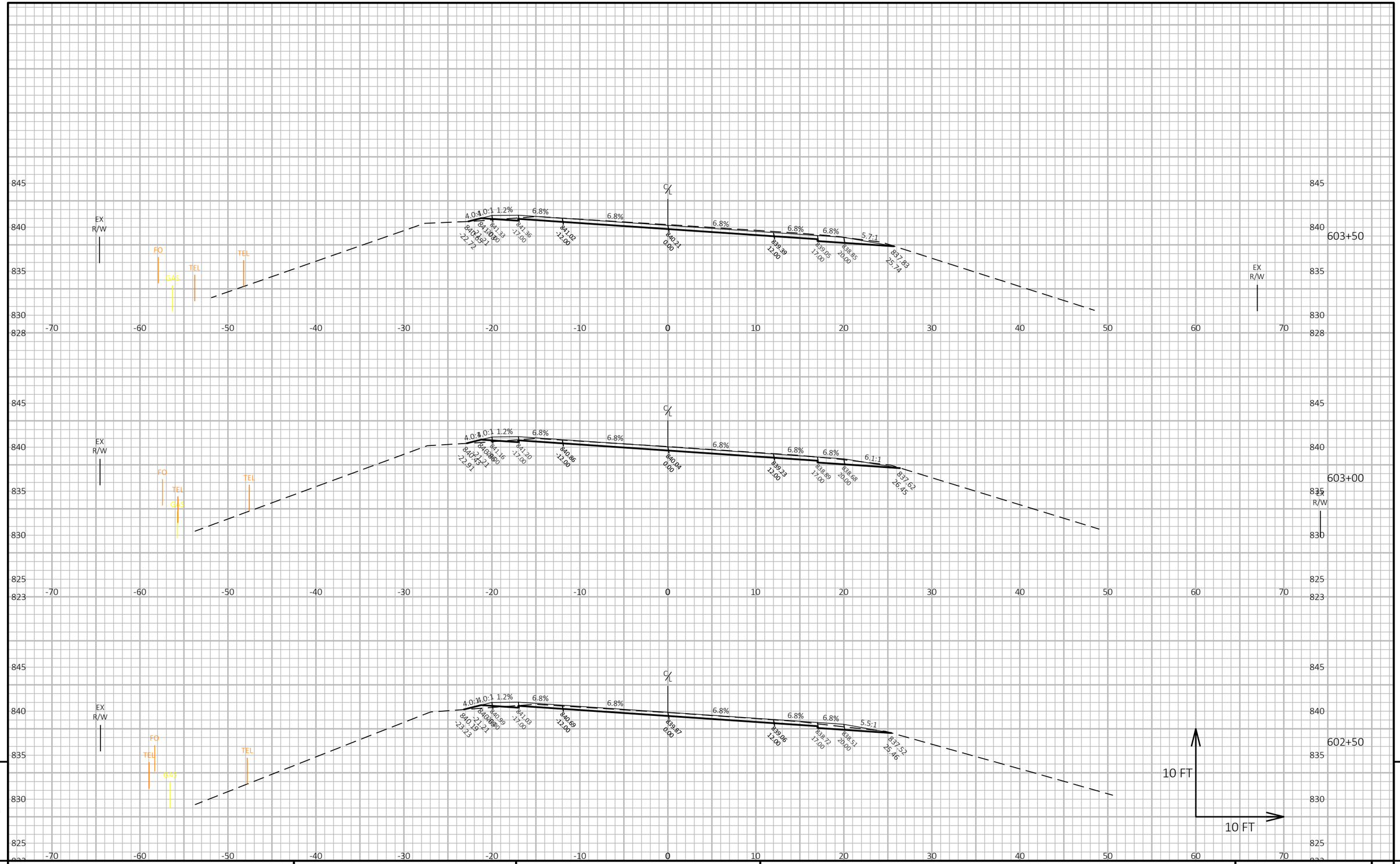

9

9

PROJECT NO: 3110-00-75	HWY: STH 59	COUNTY: JEFFERSON	CROSS SECTIONS: STH 59	SHEET	E

FILE NAME : N:\PDS\C3D\31100005\SHEETSPLAN\090201_XS - CROSS SECTIONS\090201_XS.DWG
LAYOUT NAME - 43

PLOT DATE : 4/28/2021 11:38 AM

PLOT BY : DEYMARCOS, TIJLER JO

PLOT NAME :

PLOT SCALE : 1 IN:10 FT HORZ. / 1 IN:10 FT VERT.

WISDOT/CADDS SHEET 49

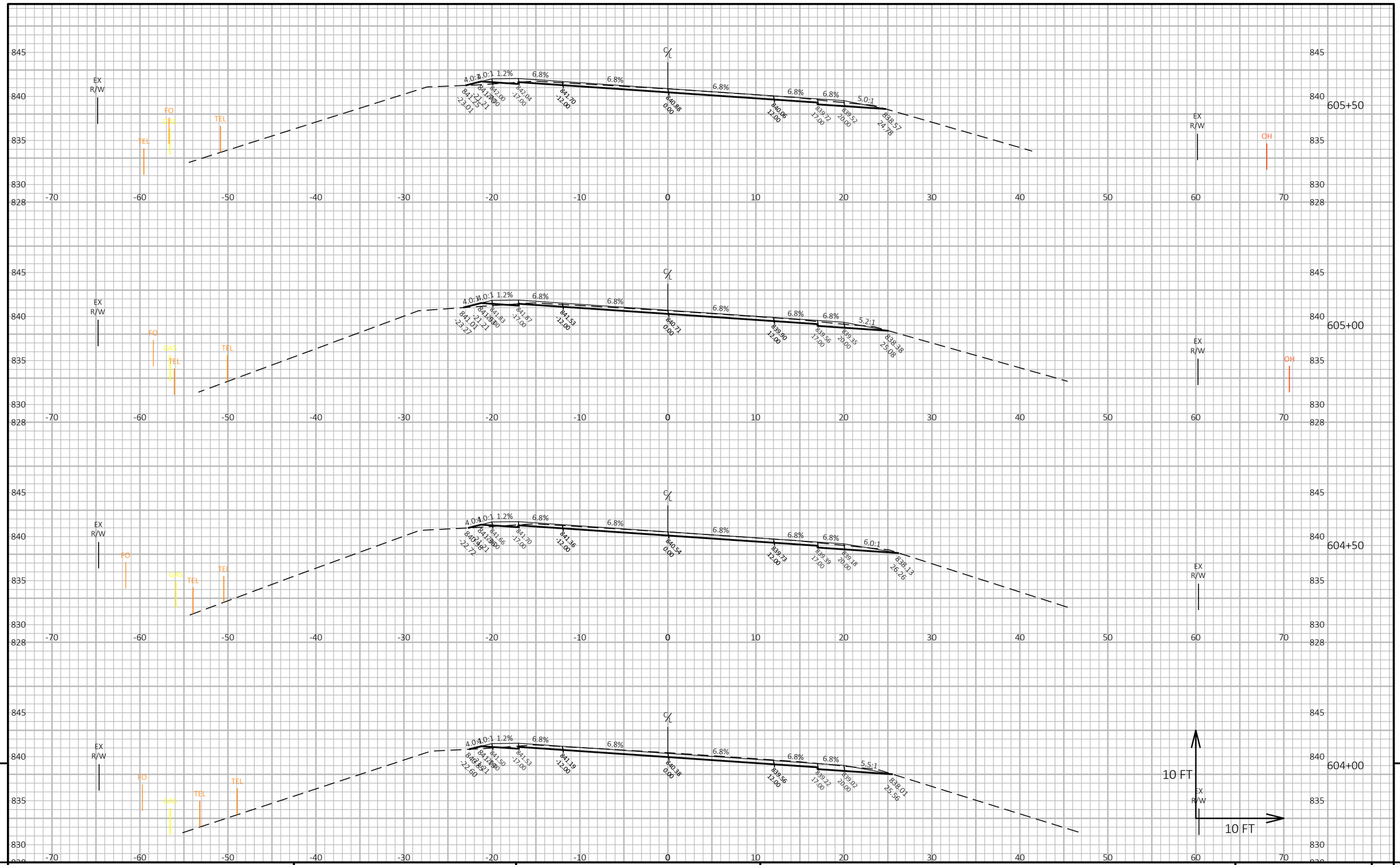

9

PROJECT NO: 3110-00-75	HWY: STH 59	COUNTY: JEFFERSON	CROSS SECTIONS: STH 59	SHEET	E

FILE NAME : N:\PDS\C3D\31100005\SHEETSPLAN\090201_XS - CROSS SECTIONS\090201_XS.DWG
LAYOUT NAME - 44

PLOT DATE : 4/28/2021 11:39 AM

PLOT BY : DEYMARCOS, TIJLER JO

PLOT NAME :

PLOT SCALE : 1 IN:10 FT HORZ. / 1 IN:10 FT VERT.

WISDOT/CADDS SHEET 49

9

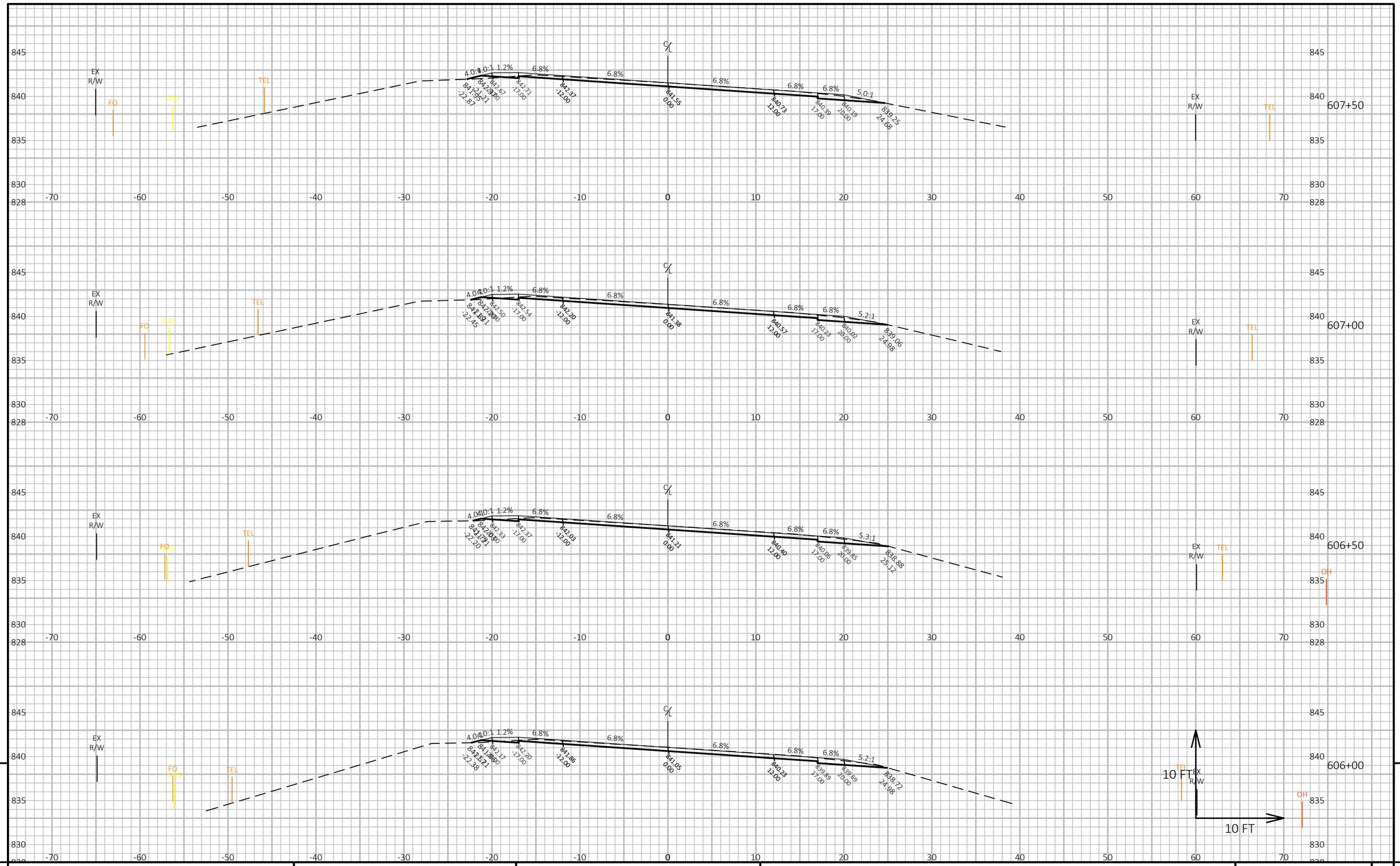

9

PROJECT NO: 3110-00-75	HWY: STH 59	COUNTY: JEFFERSON	CROSS SECTIONS: STH 59	SHEET	E

FILE NAME : N:\PDS\C3D\31100005\SHEETSPLAN\090201_XS - CROSS SECTIONS\090201_XS.DWG
LAYOUT NAME - 45

PLOT DATE : 4/28/2021 11:39 AM

PLOT BY : DEYMARCOS, TIJLER JO

PLOT NAME :

PLOT SCALE : 1 IN:10 FT HORZ. / 1 IN:10 FT VERT.

WISDOT/CADDS SHEET 49



9

9

PROJECT NO: 3110-00-75	HWY: STH 59	COUNTY: JEFFERSON	CROSS SECTIONS: STH 59	SHEET	E

FILE NAME : N:\PDS\C3D\31100005\SHEETSPLAN\090201_XS - CROSS SECTIONS\090201_XS.DWG
LAYOUT NAME - 46

PLOT DATE : 4/28/2021 11:40 AM

PLOT BY : DEYMARCOS, TIJLER JO

PLOT NAME :

PLOT SCALE : 1 IN:10 FT HORZ. / 1 IN:10 FT VERT.

WISDOT/CADDS SHEET 49



9

PROJECT NO: 3110-00-75	HWY: STH 59	COUNTY: JEFFERSON	CROSS SECTIONS: STH 59	SHEET	E

FILE NAME : N:\PDS\C3D\31100005\SHEETSPLAN\090201_XS - CROSS SECTIONS\090201_XS.DWG
LAYOUT NAME - 47

PLOT DATE : 4/28/2021 11:40 AM

PLOT BY : DEYMARCOS, TIJLER JO

PLOT NAME :

PLOT SCALE : 1 IN:10 FT HORZ. / 1 IN:10 FT VERT.

WISDOT/CADDS SHEET 49



9

PROJECT NO: 3110-00-75	HWY: STH 59	COUNTY: JEFFERSON	CROSS SECTIONS: STH 59	SHEET	E

FILE NAME : N:\PDS\C3D\31100005\SHEETSPLAN\090201_XS - CROSS SECTIONS\090201_XS.DWG
LAYOUT NAME - 48

PLOT DATE : 4/28/2021 11:40 AM PLOT BY : DEYMARCOS, TIJLER JO PLOT NAME :

PLOT SCALE : 1 IN:10 FT HORZ. / 1 IN:10 FT VERT.



9

9

PROJECT NO: 3110-00-75	HWY: STH 59	COUNTY: JEFFERSON	CROSS SECTIONS: STH 59	SHEET	E

FILE NAME : N:\PDS\C3D\31100005\SHEETSPLAN\090201_XS - CROSS SECTIONS\090201_XS.DWG
LAYOUT NAME - 49

PLOT DATE : 4/28/2021 11:41 AM

PLOT BY : DEYMARCOS, TIJLER JO

PLOT NAME :

PLOT SCALE : 1 IN:10 FT HORZ. / 1 IN:10 FT VERT.

WISDOT/CADDS SHEET 49

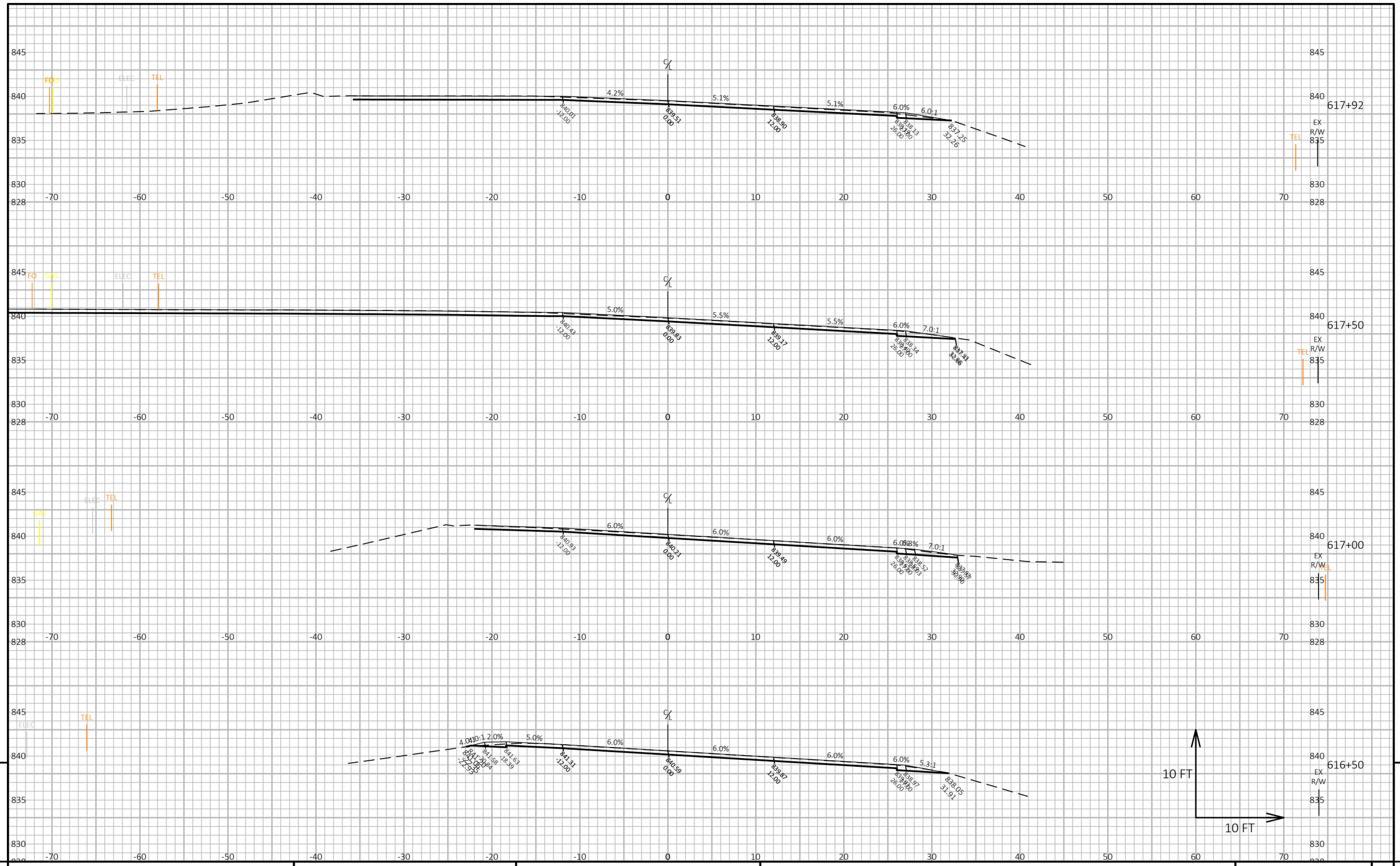

9

9

PROJECT NO: 3110-00-75	HWY: STH 59	COUNTY: JEFFERSON	CROSS SECTIONS: STH 59	SHEET	E

FILE NAME : N:\PDS\C3D\31100005\SHEETSPLAN\090201_XS - CROSS SECTIONS\090201_XS.DWG
LAYOUT NAME - 50

PLOT DATE : 4/28/2021 11:41 AM

PLOT BY : DEYMARCOS, TIJLER JO

PLOT NAME :

PLOT SCALE : 1 IN:10 FT HORZ. / 1 IN:10 FT VERT.

WISDOT/CADDS SHEET 49

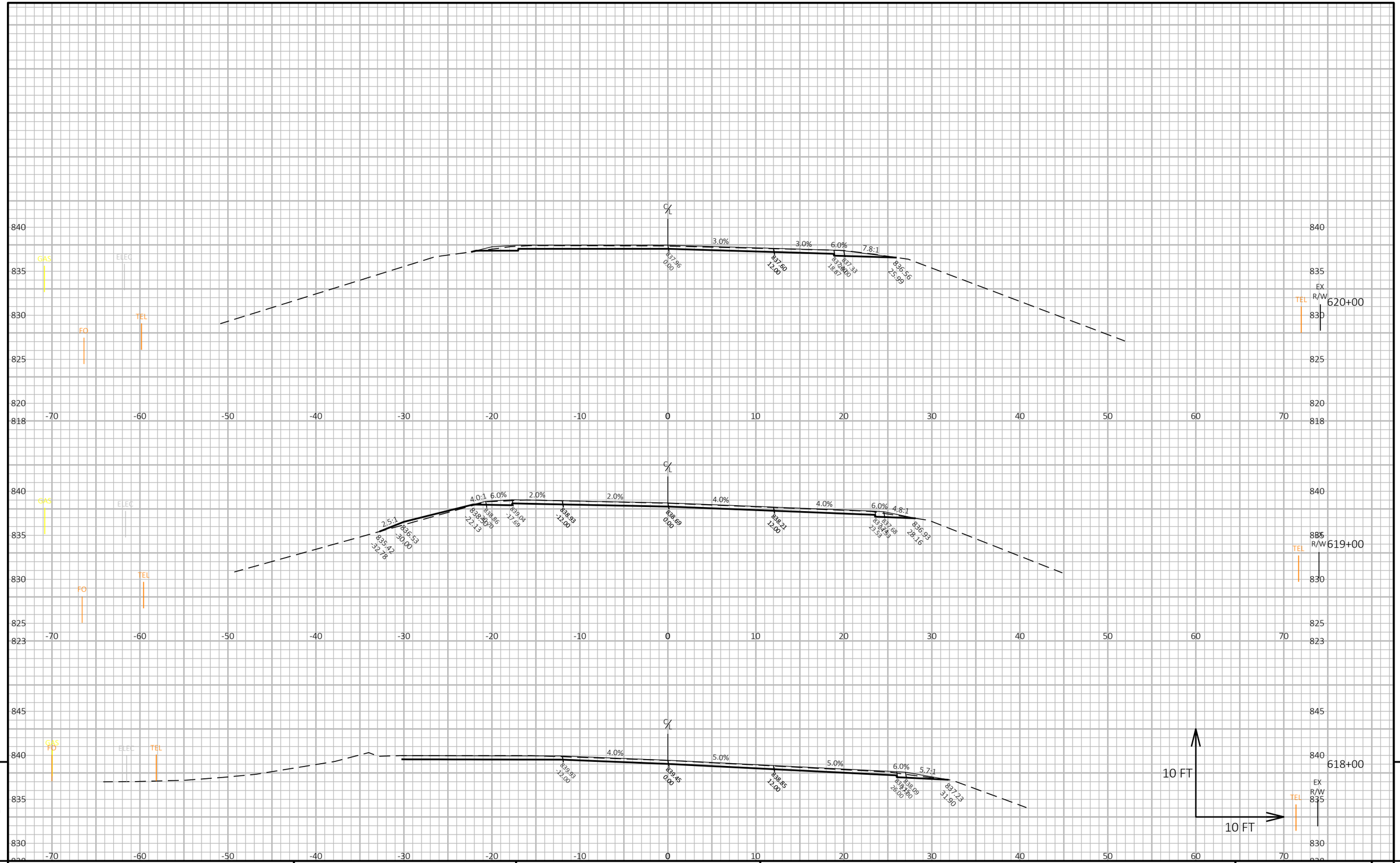

PROJECT NO: 3110-00-75	HWY: STH 59	COUNTY: JEFFERSON	CROSS SECTIONS: STH 59	SHEET E

FILE NAME : N:\PDS\C3D\31100005\SHEETSPLAN\090201_XS - CROSS SECTIONS\090201_XS.DWG
LAYOUT NAME - 51

PLOT DATE : 4/28/2021 11:41 AM PLOT BY : DEYMARCOS, TIJLER JO PLOT NAME :

PLOT SCALE : 1 IN:10 FT HORZ. / 1 IN:10 FT VERT.

WISDOT/CADDS SHEET 49

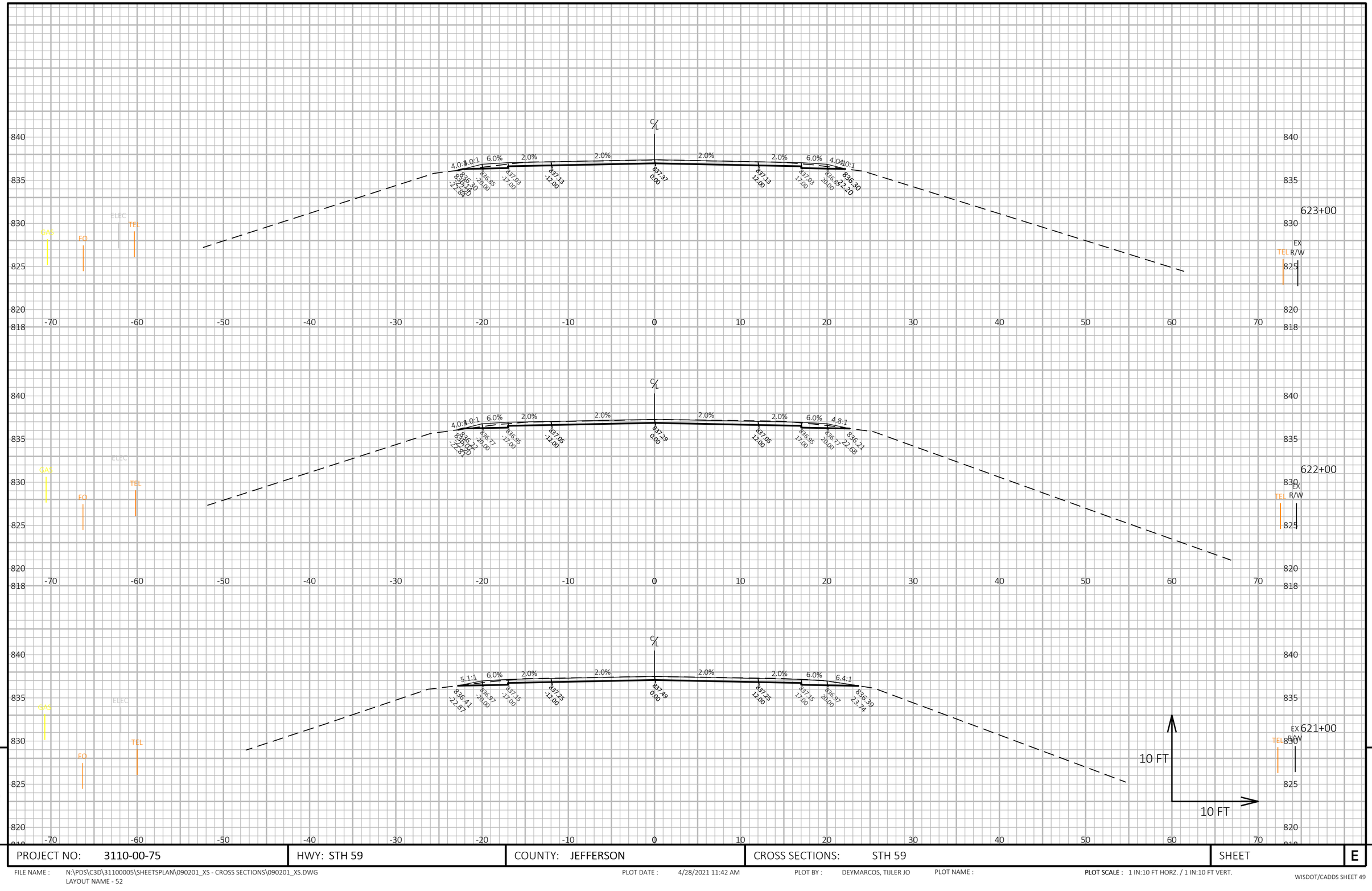

PROJECT NO: 3110-00-75	HWY: STH 59	COUNTY: JEFFERSON	CROSS SECTIONS: STH 59	SHEET	E

FILE NAME : N:\PDS\C3D\31100005\SHEETSPLAN\090201_XS - CROSS SECTIONS\090201_XS.DWG
LAYOUT NAME - 52

PLOT DATE : 4/28/2021 11:42 AM

PLOT BY : DEYMARCOS, TIJLER JO

PLOT NAME :

PLOT SCALE : 1 IN:10 FT HORZ. / 1 IN:10 FT VERT.

WISDOT/CADDS SHEET 49

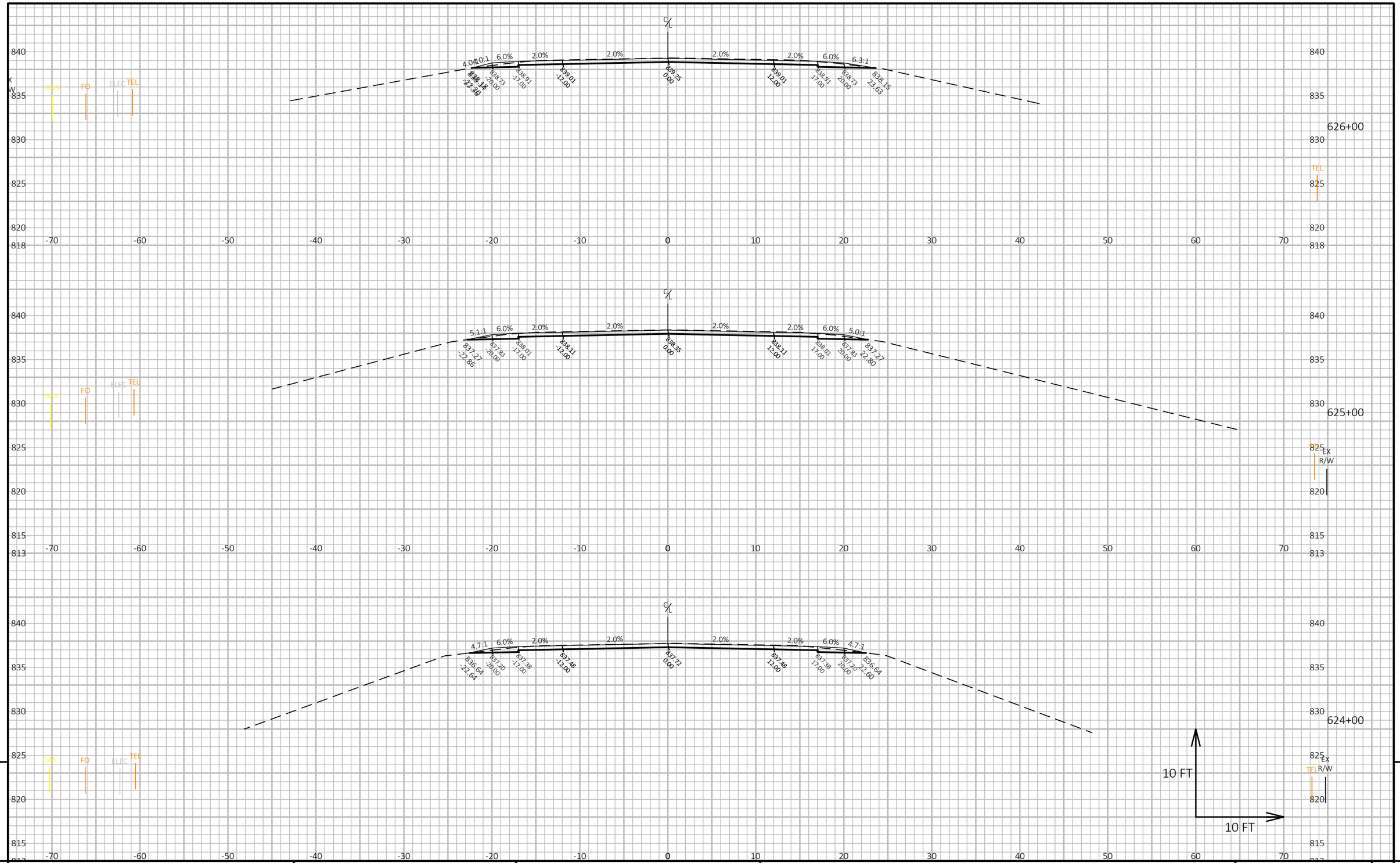

9

9

PROJECT NO: 3110-00-75	HWY: STH 59	COUNTY: JEFFERSON	CROSS SECTIONS: STH 59	SHEET	E

FILE NAME : N:\PDS\C3D\31100005\SHEETSPLAN\090201_XS - CROSS SECTIONS\090201_XS.DWG
LAYOUT NAME - 53

PLOT DATE : 4/28/2021 11:42 AM

PLOT BY : DEYMARCOS, TIJLER JO

PLOT NAME :

PLOT SCALE : 1 IN:10 FT HORZ. / 1 IN:10 FT VERT.

WISDOT/CADDS SHEET 49

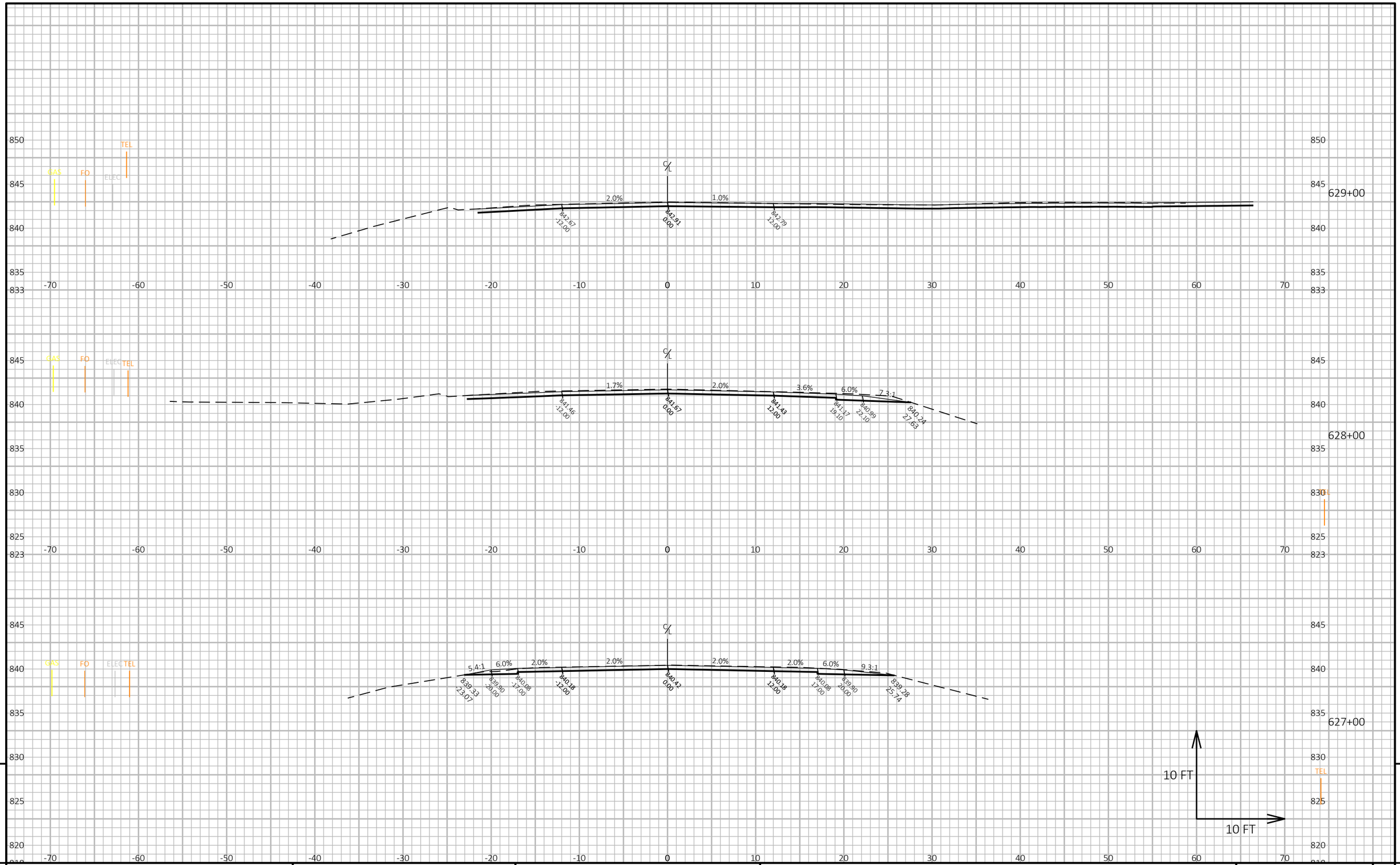

PROJECT NO: 3110-00-75	HWY: STH 59	COUNTY: JEFFERSON	CROSS SECTIONS: STH 59	SHEET	E

FILE NAME : N:\PDS\C3D\31100005\SHEETSPLAN\090201_XS - CROSS SECTIONS\090201_XS.DWG
LAYOUT NAME - 54

PLOT DATE : 4/28/2021 11:43 AM PLOT BY : DEYMARCOS, TIJLER JO PLOT NAME : **PLOT SCALE :** 1 IN:10 FT HORZ. / 1 IN:10 FT VERT.

WISDOT/CADDS SHEET 49

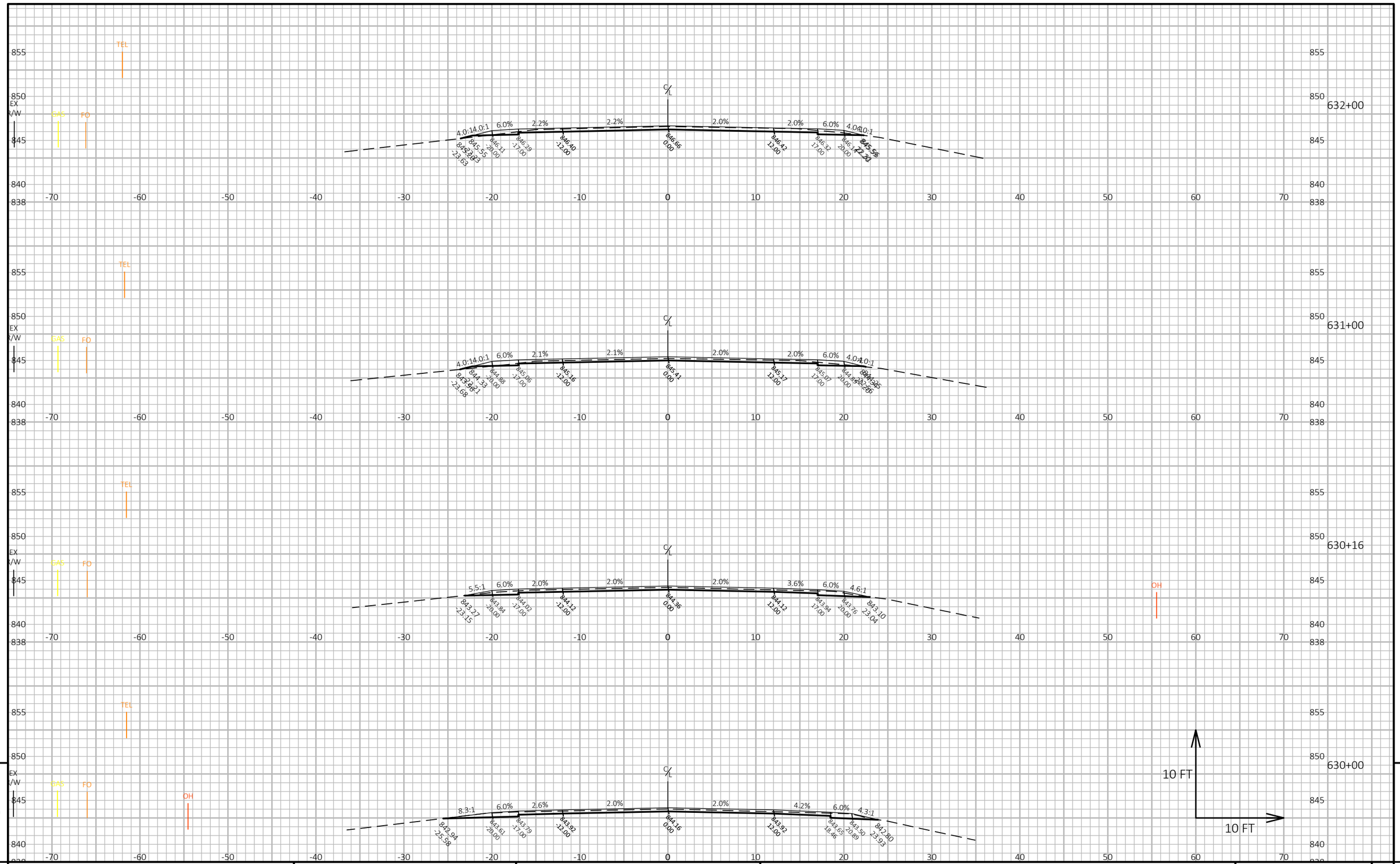

9

PROJECT NO: 3110-00-75	HWY: STH 59	COUNTY: JEFFERSON	CROSS SECTIONS: STH 59	SHEET	E

FILE NAME : N:\PDS\C3D\31100005\SHEETSPLAN\090201_XS - CROSS SECTIONS\090201_XS.DWG
LAYOUT NAME - 55

PLOT DATE : 4/28/2021 11:43 AM

PLOT BY : DEYMARCOS, TIJLER JO

PLOT NAME :

PLOT SCALE : 1 IN:10 FT HORZ. / 1 IN:10 FT VERT.

WISDOT/CADDS SHEET 49

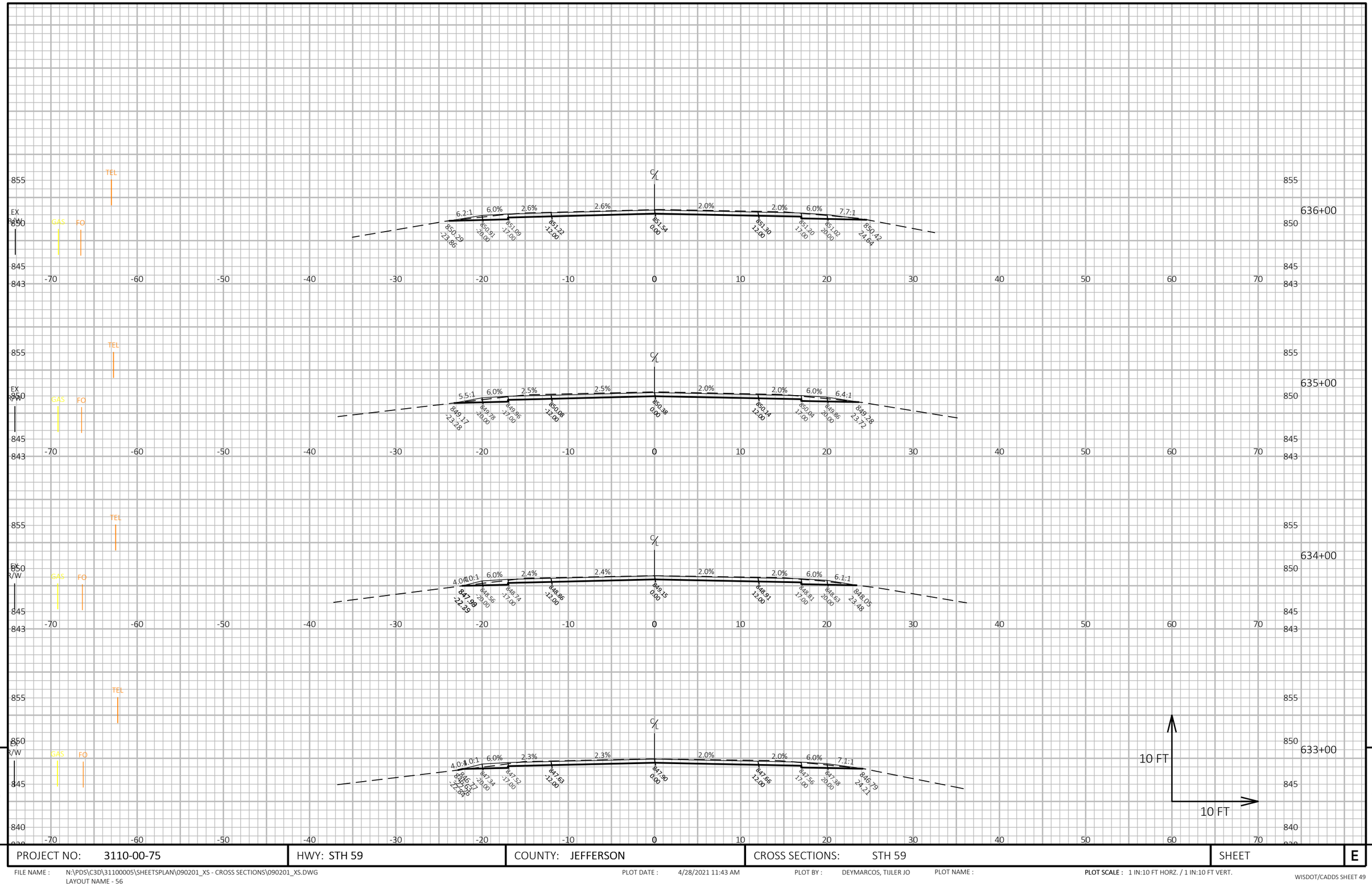

PROJECT NO: 3110-00-75	HWY: STH 59	COUNTY: JEFFERSON	CROSS SECTIONS: STH 59	SHEET	E

FILE NAME : N:\PDS\C3D\31100005\SHEETSPLAN\090201_XS - CROSS SECTIONS\090201_XS.DWG
LAYOUT NAME - 56

PLOT DATE : 4/28/2021 11:43 AM PLOT BY : DEYMARCOS, TIJLER JO PLOT NAME : **PLOT SCALE :** 1 IN:10 FT HORZ. / 1 IN:10 FT VERT.

WISDOT/CADDS SHEET 49



PROJECT NO: 3110-00-75	HWY: STH 59	COUNTY: JEFFERSON	CROSS SECTIONS: STH 59	SHEET	E

FILE NAME : N:\PDS\C3D\31100005\SHEETSPLAN\090201_XS - CROSS SECTIONS\090201_XS.DWG
LAYOUT NAME - 57

PLOT DATE : 4/28/2021 11:44 AM

PLOT BY : DEYMARCOS, TIJLER JO

PLOT NAME :

PLOT SCALE : 1 IN:10 FT HORZ. / 1 IN:10 FT VERT.

WISDOT/CADDS SHEET 49

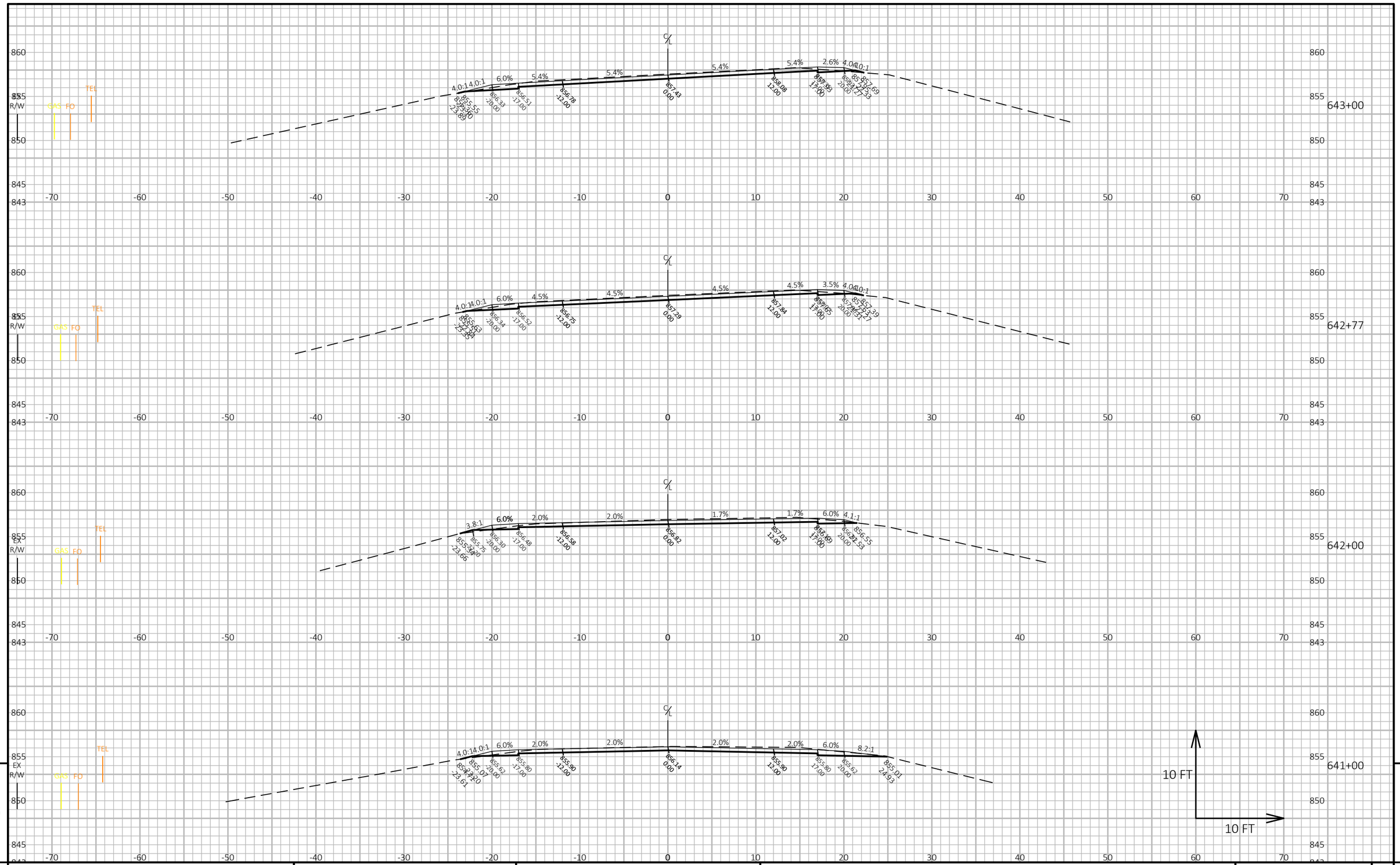

PROJECT NO: 3110-00-75	HWY: STH 59	COUNTY: JEFFERSON	CROSS SECTIONS: STH 59	SHEET	E

FILE NAME : N:\PDS\C3D\31100005\SHEETSPLAN\090201_XS - CROSS SECTIONS\090201_XS.DWG
LAYOUT NAME - 58

PLOT DATE : 4/28/2021 11:44 AM PLOT BY : DEYMARCOS, TIJLER JO PLOT NAME :

PLOT SCALE : 1 IN:10 FT HORZ. / 1 IN:10 FT VERT.

WISDOT/CADDS SHEET 49



9

PROJECT NO: 3110-00-75	HWY: STH 59	COUNTY: JEFFERSON	CROSS SECTIONS: STH 59	SHEET	E

9

FILE NAME : N:\PDS\C3D\31100005\SHEETSPLAN\090201_XS - CROSS SECTIONS\090201_XS.DWG
LAYOUT NAME - 59

PLOT DATE : 4/28/2021 11:44 AM

PLOT BY : DEYMARCOS, TIJLER JO

PLOT NAME :

PLOT SCALE : 1 IN:10 FT HORZ. / 1 IN:10 FT VERT.

WISDOT/CADDS SHEET 49



9

PROJECT NO: 3110-00-75	HWY: STH 59	COUNTY: JEFFERSON	CROSS SECTIONS: STH 59	SHEET	E

9

FILE NAME : N:\PDS\C3D\31100005\SHEETSPLAN\090201_XS - CROSS SECTIONS\090201_XS.DWG
LAYOUT NAME - 60

PLOT DATE : 4/28/2021 11:45 AM

PLOT BY : DEYMARCOS, TIJLER JO

PLOT NAME :

PLOT SCALE : 1 IN:10 FT HORZ. / 1 IN:10 FT VERT.

WISDOT/CADDS SHEET 49

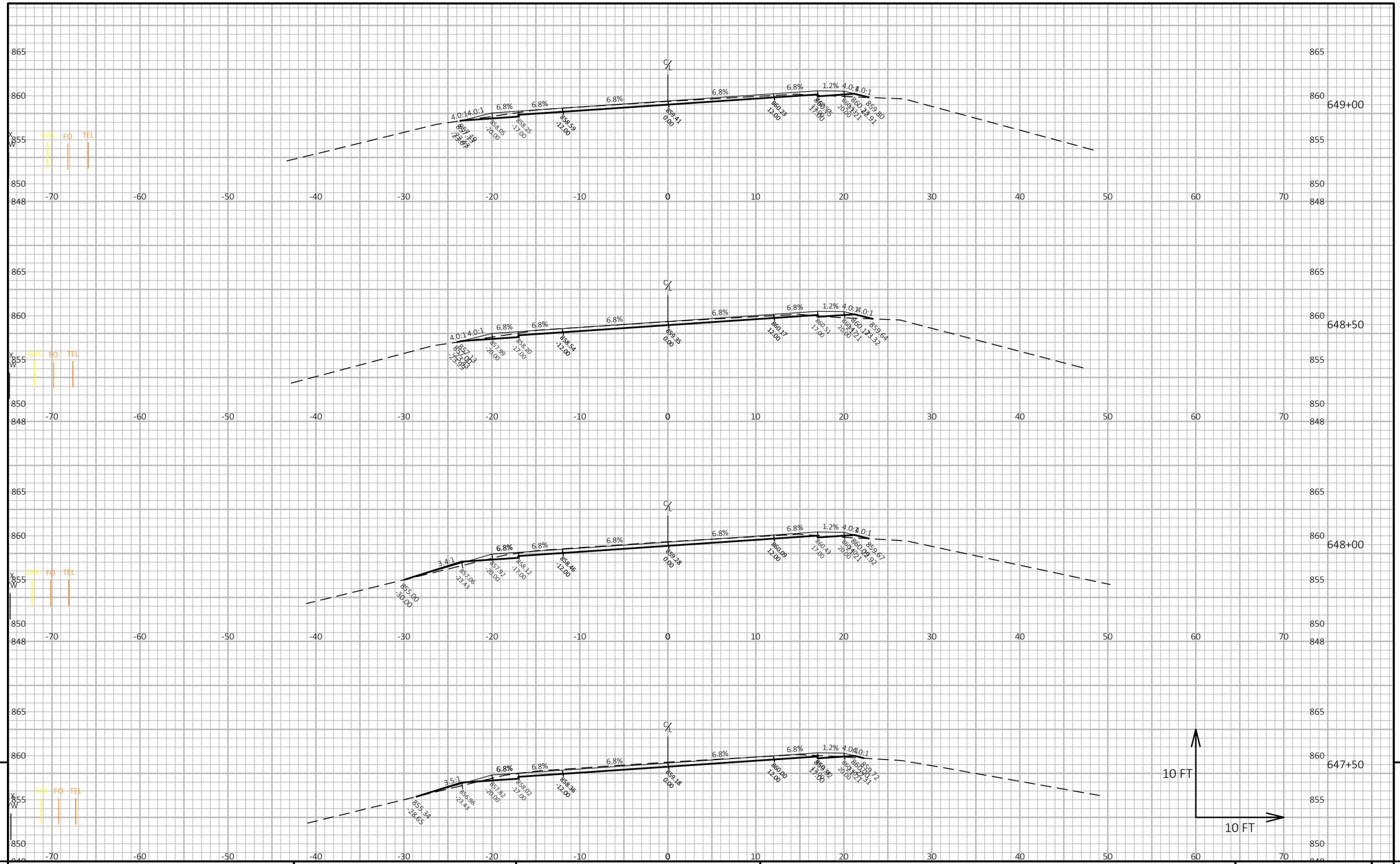

9

9

PROJECT NO: 3110-00-75	HWY: STH 59	COUNTY: JEFFERSON	CROSS SECTIONS: STH 59	SHEET	E

FILE NAME : N:\PDS\C3D\31100005\SHEETSPLAN\090201_XS - CROSS SECTIONS\090201_XS.DWG
LAYOUT NAME - 61

PLOT DATE : 4/28/2021 11:45 AM

PLOT BY : DEYMARCOS, TIJLER JO

PLOT NAME :

PLOT SCALE : 1 IN:10 FT HORZ. / 1 IN:10 FT VERT.

WISDOT/CADDS SHEET 49

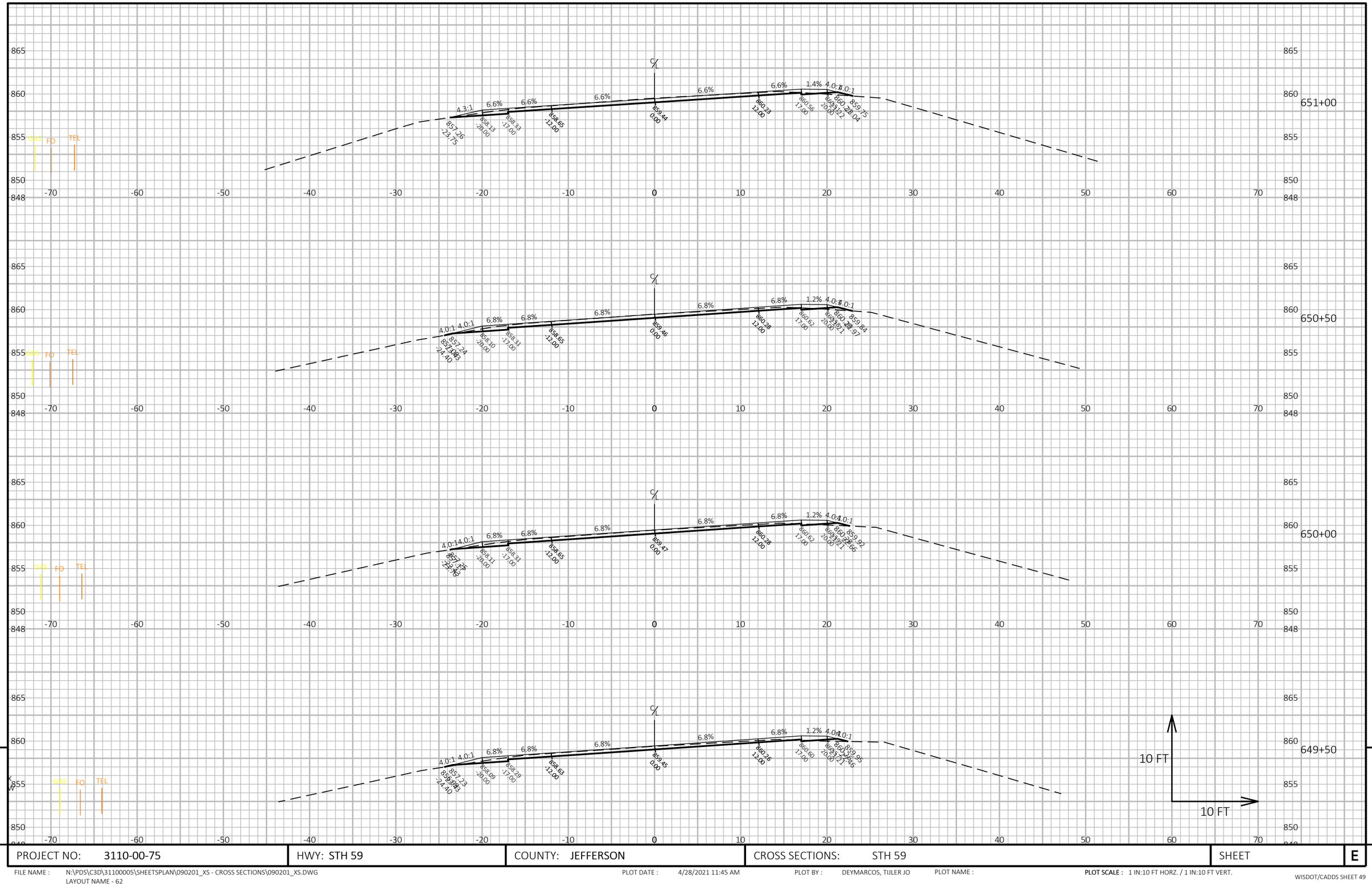

PROJECT NO: 3110-00-75	HWY: STH 59	COUNTY: JEFFERSON	CROSS SECTIONS: STH 59	SHEET	E

FILE NAME : N:\PDS\C3D\31100005\SHEETSPLAN\090201_XS - CROSS SECTIONS\090201_XS.DWG
LAYOUT NAME - 62

PLOT DATE : 4/28/2021 11:45 AM

PLOT BY : DEYMARCOS, TIJLER JO

PLOT NAME :

PLOT SCALE : 1 IN:10 FT HORZ. / 1 IN:10 FT VERT.

WISDOT/CADDS SHEET 49

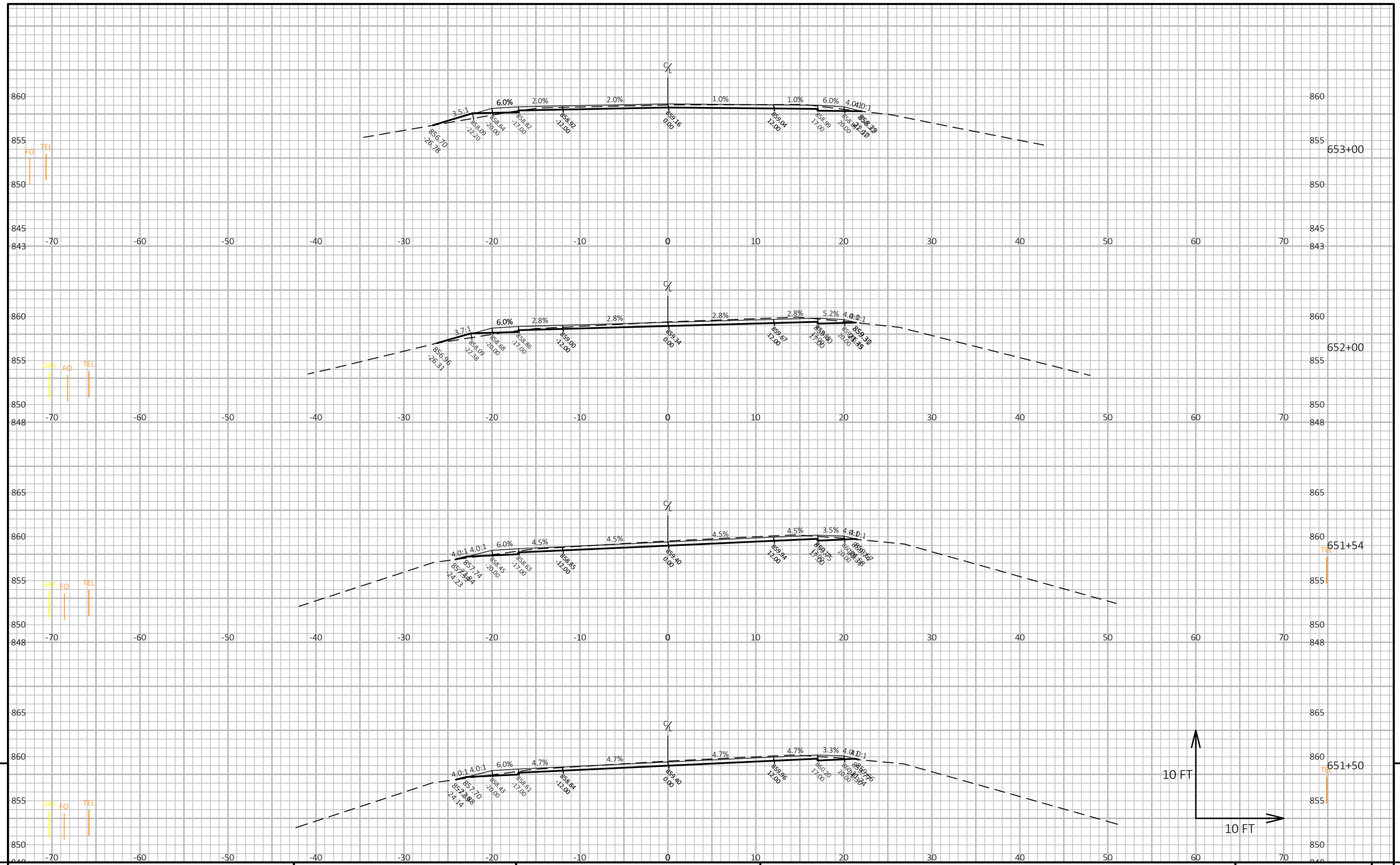

9

PROJECT NO: 3110-00-75	HWY: STH 59	COUNTY: JEFFERSON	CROSS SECTIONS: STH 59	SHEET	E

FILE NAME : N:\PDS\C3D\31100005\SHEETSPLAN\090201_XS - CROSS SECTIONS\090201_XS.DWG
LAYOUT NAME - 63

PLOT DATE : 4/28/2021 11:46 AM

PLOT BY : DEYMARCOS, TIJLER JO

PLOT NAME :

PLOT SCALE : 1 IN:10 FT HORZ. / 1 IN:10 FT VERT.

WISDOT/CADDS SHEET 49



9

9

PROJECT NO: 3110-00-75	HWY: STH 59	COUNTY: JEFFERSON	CROSS SECTIONS: STH 59	SHEET	E

FILE NAME : N:\PDS\C3D\31100005\SHEETSPLAN\090201_XS - CROSS SECTIONS\090201_XS.DWG
LAYOUT NAME - 64

PLOT DATE : 4/28/2021 11:46 AM

PLOT BY : DEYMARCOS, TIJLER JO

PLOT NAME :

PLOT SCALE : 1 IN:10 FT HORZ. / 1 IN:10 FT VERT.

WISDOT/CADDS SHEET 49

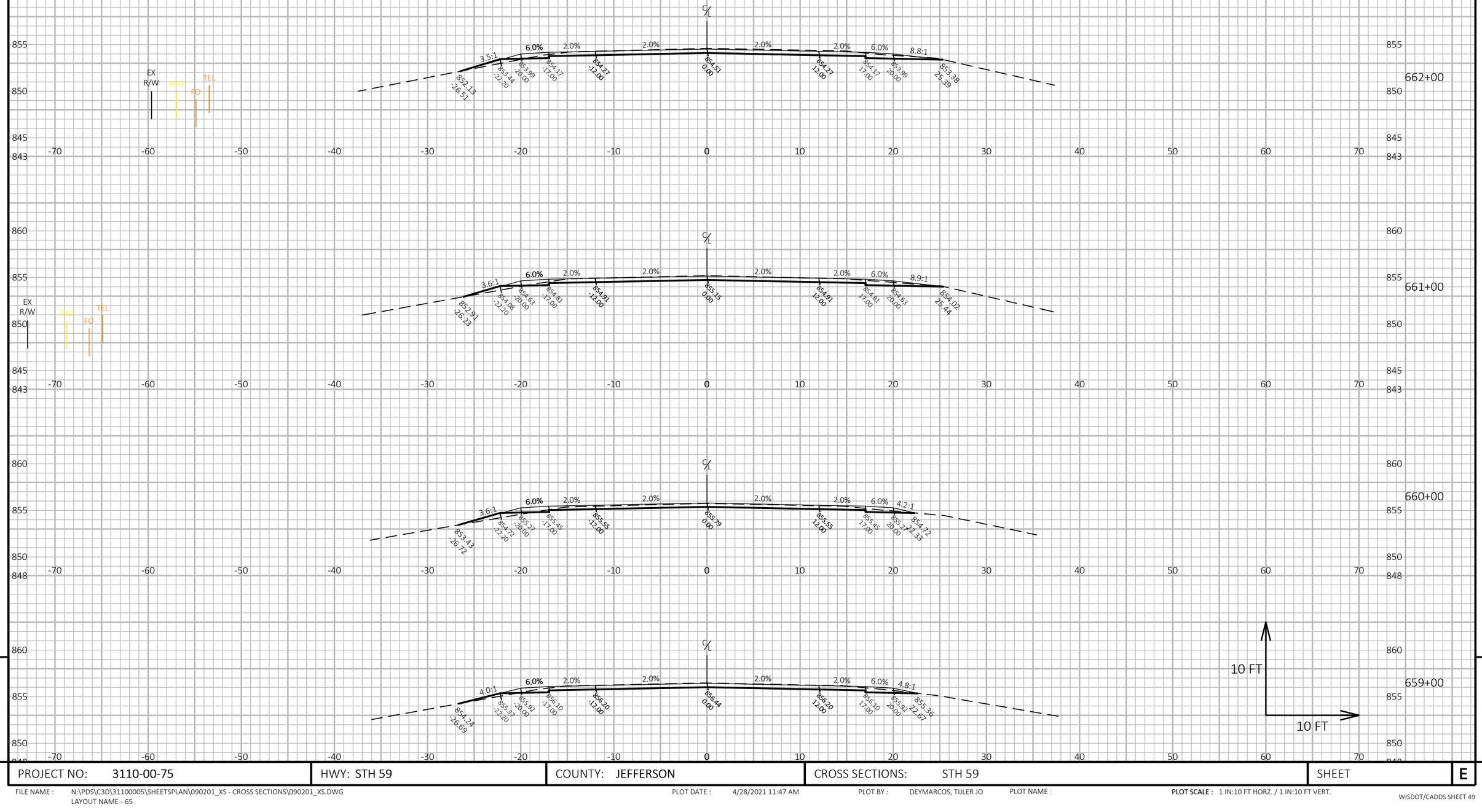

PROJECT NO: 3110-00-75	HWY: STH 59	COUNTY: JEFFERSON	CROSS SECTIONS: STH 59	SHEET	E

FILE NAME : N:\PDS\C3D\31100005\SHEETSPLAN\090201_XS - CROSS SECTIONS\090201_XS.DWG
LAYOUT NAME - 65

PLOT DATE : 4/28/2021 11:47 AM

PLOT BY : DEYMARCOS, TIJLER JO

PLOT NAME :

PLOT SCALE : 1 IN:10 FT HORZ. / 1 IN:10 FT VERT.

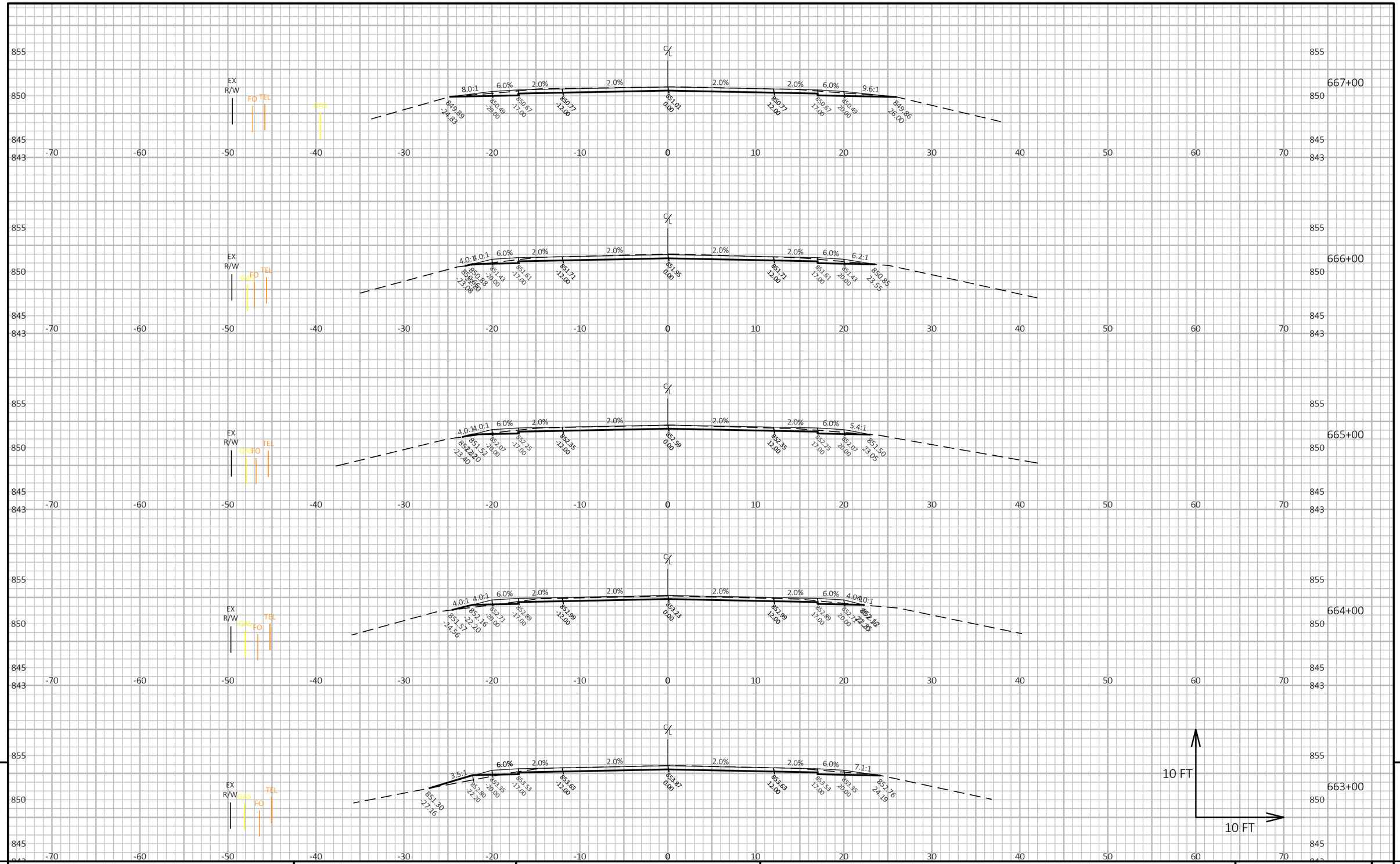

9

PROJECT NO: 3110-00-75	HWY: STH 59	COUNTY: JEFFERSON	CROSS SECTIONS: STH 59	SHEET	E

FILE NAME : N:\PDS\C3D\31100005\SHEETSPLAN\090201_XS - CROSS SECTIONS\090201_XS.DWG
LAYOUT NAME - 66

PLOT DATE : 4/28/2021 11:47 AM

PLOT BY : DEYMARCOS, TIJLER JO

PLOT NAME :

PLOT SCALE : 1 IN:10 FT HORZ. / 1 IN:10 FT VERT.

WISDOT/CADDS SHEET 49

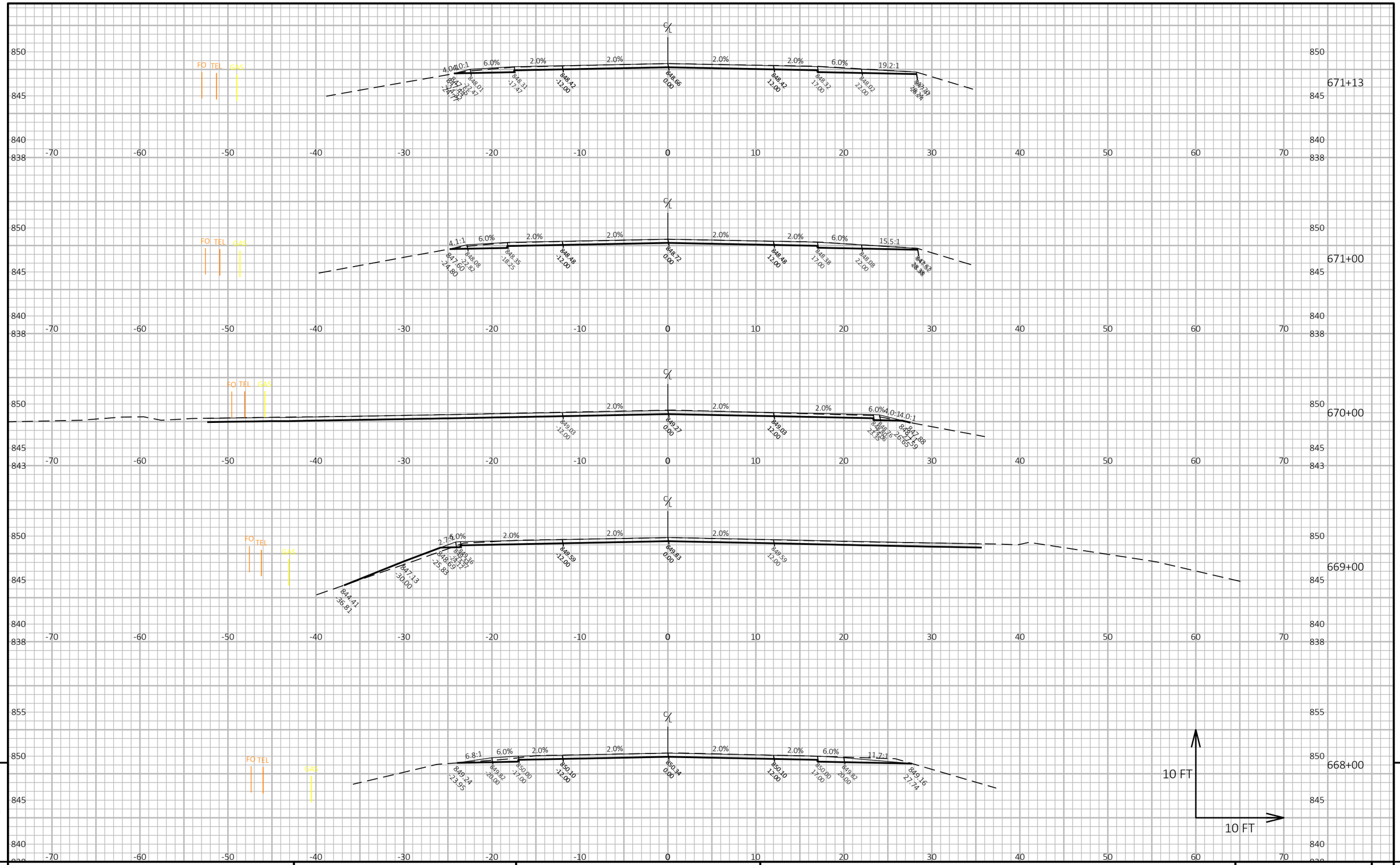

9

9

PROJECT NO: 3110-00-75	HWY: STH 59	COUNTY: JEFFERSON	CROSS SECTIONS: STH 59	SHEET	E

FILE NAME : N:\PDS\C3D\31100005\SHEETSPLAN\090201_XS - CROSS SECTIONS\090201_XS.DWG
LAYOUT NAME - 67

PLOT DATE : 4/28/2021 11:47 AM PLOT BY : DEYMARCOS, TIJLER JO PLOT NAME :

PLOT SCALE : 1 IN:10 FT HORZ. / 1 IN:10 FT VERT.

WISDOT/CADDS SHEET 49