PROJECT ID: **1706-04-60**

COUNTY: **LAFAYETTE**

STATE PROJECT	FEDERAL PROJECT	
	PROJECT	CONTRACT
1706-04-60		

ORDER OF SHEETS

Section No.	1	Title
Section No.	2	Typical Sections and Details
Section No.	3	Estimate of Quantities
Section No.	3	Miscellaneous Quantities
Section No.	4	Right of Way Plat
Section No.	5	Plan and Profile
Section No.	6	Standard Detail Drawings
Section No.	7	Sign Plates
Section No.	8	Structure Plans
Section No.	9	Computer Earthwork Data
Section No.	9	Cross Sections

TOTAL SHEETS =

STATE OF WISCONSIN
DEPARTMENT OF TRANSPORTATION

PLAN OF PROPOSED IMPROVEMENT

SHULLSBURG - MONROE

CTH KK TO EAST COUNTY LINE

STH 11

LAFAYETTE COUNTY

STATE PROJECT NUMBER
1706-04-60

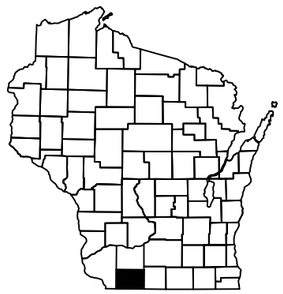

N

BEGIN PROJECT
STA. 183+13.20
Y=123,900.73
X=525,352.19

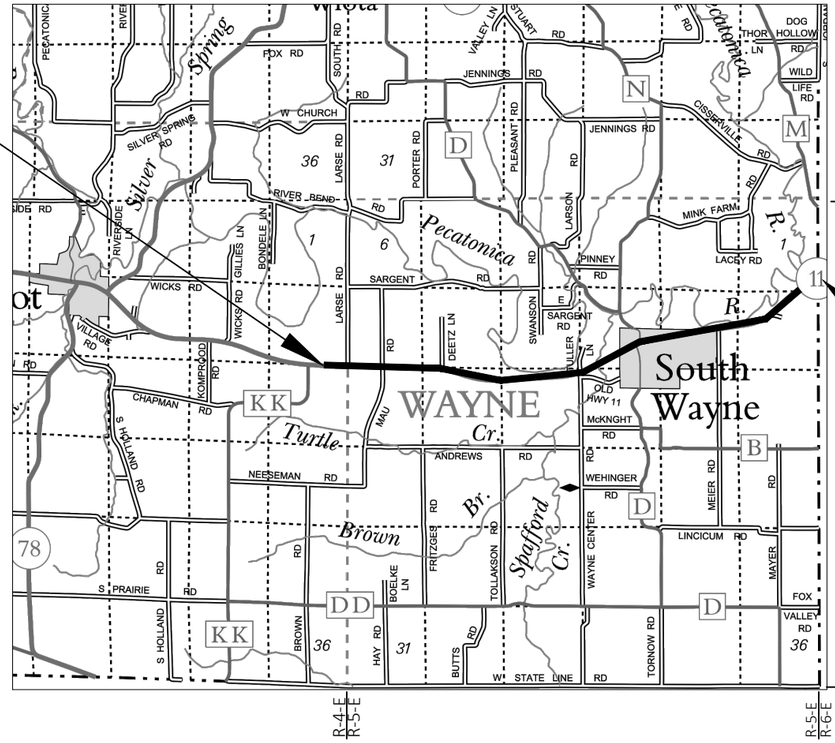

END PROJECT
STA. 529+50.00

LAYOUT
SCALE 0 2.0 MI

TOTAL NET LENGTH OF CENTERLINE = 6.560 MI

COORDINATES ON THIS PLAN ARE REFERENCED TO THE WISCONSIN COUNTY COORDINATE SYSTEM (WCCS), LAFAYETTE COUNTY

ELEVATIONS ON THIS PLAN ARE REFERENCED TO THE NORTH AMERICAN VERTICAL DATUM OF 1988 (NAVD 88)

DESIGN DESIGNATION

A.A.D.T.	(2019)	=	3900
A.A.D.T.	(2039)	=	4500
D.H.V.	(14.6%)	=	545
D.D.		=	58/42
T.		=	17.4%
DESIGN SPEED		=	55 MPH*
ESALS		=	2,000,000

*40 MPH IN THE VILLAGE OF SOUTH WAYNE

CONVENTIONAL SYMBOLS

PLAN
- CORPORATE LIMITS
- PROPERTY LINE
- LOT LINE
- LIMITED HIGHWAY EASEMENT
- EXISTING RIGHT OF WAY
- PROPOSED OR NEW R/W LINE
- SLOPE INTERCEPT
- REFERENCE LINE (300'EB')
- EXISTING CULVERT
- PROPOSED CULVERT (Box or Pipe)
- COMBUSTIBLE FLUIDS (CAUTION)
- MARSH AREA
- WOODED OR SHRUB AREA

PROFILE
- GRADE LINE
- ORIGINAL GROUND
- MARSH OR ROCK PROFILE (To be noted as such) (ROCK)
- SPECIAL DITCH (LABEL)
- GRADE ELEVATION (95.36)
- CULVERT (Profile View)

UTILITIES
- ELECTRIC (E)
- FIBER OPTIC (FO)
- GAS (G)
- SANITARY SEWER (SAN)
- STORM SEWER (SS)
- TELEPHONE (T)
- WATER (W)
- UTILITY PEDESTAL
- POWER POLE
- TELEPHONE POLE

STATE OF WISCONSIN
DEPARTMENT OF TRANSPORTATION

PREPARED BY

Surveyor	KL ENGINEERING, INC
Designer	JEREMY RACH
Project Manager	MATTHEW DAPP, P.E.
Regional Examiner	SW REGION
Regional Supervisor	WILLIAM STROBEL, P.E.

APPROVED FOR THE DEPARTMENT

DATE: _____ _____ (Signature)

E

FILE NAME : N:\PDS\C3D\17060430\SHEETSPLAN\010101-TI.DWG PLOT DATE : 3/22/2018 9:35 AM PLOT BY : RACH, JEREMY PAUL PLOT NAME :

GENERAL NOTES

NO TREES OR SHRUBS ARE TO BE REMOVED UNLESS SUCH TREES OR SHRUBS HAVE FIRST BEEN INDICATED FOR REMOVAL BY THE ENGINEER IN THE FIELD

THERE ARE UTILITY FACILITIES WITHIN THE PROJECT AREA THAT ARE NOT SHOWN ON THE PLANS. THE CONTRACTOR SHALL COORDINATE HIS CONSTRUCTION ACTIVITIES WITH A CALL TO DIGGERS HOTLINE AND/OR A DIRECT CALL TO THE UTILITIES THAT HAVE FACILITIES IN THE AREA. NOT ALL UTILITIES ARE MEMBERS OF DIGGERS HOTLINE.

PRIOR TO THE PLACEMENT OF MGS GUARDRAIL, THE SHOULDERS SHALL BE IN PLACE, SHAPED AND COMPACTED UNLESS SHOWN OTHERWISE.

EXISTING SHOULDER AGGREGATE SHALL BE INCORPORATED INTO THE NEW SHOULDERS UNLESS OTHERWISE DIRECTED BY THE ENGINEER IN THE FIELD

THE CONTRACTOR'S PAVING OPERATIONS SHALL BE CONSISTENT WITH THE PLAN TYPICAL SECTIONS AND CONSTRUCTED TO PREVENT HMA LONGITUDINAL JOINTS FROM BEING LOCATED WITHIN A DRIVING, TURNING, BIKE OR PARKING LANE.

HMA PAVEMENT WEIGHT CALCULATIONS ARE BASED ON 112LB/SY/IN.

PAVING LIMITS AT INTERSECTIONS ARE TO BE DETERMINED IN THE FIELD BY THE ENGINEER.

THE EXACT LOCATIONS AND LIMITS OF PRIVATE, COMMERCIAL, AND FIELD ENTRANCES SHALL BE DETERMINED BY THE ENGINEER IN THE FIELD.

APPLY TACK COAT TO MILLED SURFACE PRIOR TO PLACEMENT OF HMA PAVEMENT AT A RATE OF 0.07 GAL/SY.

EXACT LOCATIONS FOR THE EXTRA DEPTH PAVEMENT REPAIR SHALL BE DETERMINED BY THE ENGINEER IN THE FIELD.

FLAGGERS SHALL BE IN SIGHT OF EACH OTHER OR IN DIRECT COMMUNICATION AT ALL TIMES. THEY SHALL BE EQUIPPED WITH STOP/SLOW PADDLES FASTENED ON SUPPORT STAFFS. WHEN THE FLAGGING OPERATION IS NOT IN EFFECT, ALL SIGNS RELATING TO THIS OPERATION SHALL BE COVERED OR REMOVED AND FACILITY RESTORED TO NORMAL OPERATIONS.

CONTRACTOR WILL BE RESPONSIBLE FOR RESHAPING AND SEEDING ANY PREVIOUSLY GRASSED AREAS WHICH ARE DISTURBED BY HIS OPERATION OUTSIDE OF THE NORMAL CONSTRUCTION LIMITS.

THE QUANTITY OF THE ITEMS FOR EROSION PROTECTION INCLUDES AN UNDISTRIBUTED AMOUNT FOR PROTECTION, CONTROL AND ABATEMENT OF WATER POLLUTION RESULTING FROM SOIL EROSION. THE DISTRIBUTION AND LOCATION OF THESE MATERIALS ARE TO BE DETERMINED BY THE ENGINEER.

DISTURBED AREAS WITHIN THE RIGHT OF WAY ARE TO BE TOPSOILED (SALVAGED), FERTILIZED, SEEDED, AND MULCHED OR E-MATTED AS DIRECTED BY THE ENGINEER.

ABBREVIATIONS

A.A.D.T.	AVERAGE ANNUAL DAILY TRAFFIC
CTH	COUNTY TRUNK HIGHWAY
D	DEGREE OF CURVE
D.H.V.	DESIGN HOUR VOLUME
DR	DRIVE
E	EAST
E.A.T.	ENERGY ABSORBING TERMINAL
ESALS	EQUIVALENT SINGLE AXLE LOADS
HMA	HOT MIX ASPHALT
LN	LANE
MI	MILE
N	NORTH
N.C.	NORMAL CROWN
NO.	NUMBER
PC	POINT OF CURVATURE
PI	POINT OF INTERSECTION
PT	POINT OF TANGENCY
R	RADIUS
R.C.	REMOVE ADVERSE CROWN
RD	ROAD
R	RANGE
SE	SUPER ELEVATION
ST	STREET
STH	STATE TRUNK HIGHWAY
T	TANGENT
T.	TRUCKS (PERCENT OF)
T	TOWN

UTILITY CONTACTS

MICHAEL BROLIN
ALLIANT ENERGY - ELECTRICITY
4902 NORTH BILTMORE LN
MADISON, WI 53713
(608) 458-4871
MICHAEL BROLIN@ALLIANTENERGY.COM

JERRY MYERS
TDS TELECOM - COMMUNICATION LINE
525 JUNCTION RD
MADISON, WI 53717
(608) 664-4404
JERRY.MYERS@TDSTELECOM.COM

NICOLE SMULLEN
WE ENERGIES - GAS/PETROLEUM
A299
333 W. EVERETT ST.
MILWAUKEE, WI 53203
(414) 221-5617
NICOLE.SMULLEN@WECENERGYGROUP.COM

PHIL CAROL - TOWN CLERK
SOUTH WAYNE MUNICIPAL WATER UTILITY - WATER
P.O. BOX 305
SOUTH WAYNE, WI 53587-0305
(608) 439-1011, 922-6221
SOUTHWAYNE@TDS.NET

RUSSELL LEWIS
WISDOT
3633 PIERSTORFF ST
MADISON, WI 53704
(608) 516-5754
RUSSELL.LEWIS@DOT.WI.GOV

SECTION 2 ORDER OF SHEETS

GENERAL NOTES
PROJECT OVERVIEW
TYPICAL SECTIONS
CONSTRUCTION DETAILS
BEAMGUARD LAYOUT AND EROSION CONTROL
DETOUR PLAN

WISDOT REGION CONTACT

MATTHEW DAPP, P.E.
PROJECT MANAGER
WISDOT SOUTHWEST REGION
2101 WRIGHT STREET
MADISON, WI 53704
(608) 246-5353
MATTHEW.DAPP@DOT.WI.GOV

JEREMY RACH
PROJECT LEADER
WISDOT SOUTHWEST REGION
2101 WRIGHT STREET
MADISON, WI 53704
(608) 246-3863
JEREMY.RACH@DOT.WI.GOV

DNR LIAISON

LAURA BUB
DNR SOUTH CENTRAL REGION HQ
3911 FISH HATCHERY ROAD
FITCHBURG, WI 53711
(608) 275-3485
LAURA.BUB@WISCONSIN.GOV

DIGGERS HOTLINE
Dial 811 or (800)242-8511
www.DiggersHotline.com

PROJECT NO: 1706-04-60	HWY: STH 11	COUNTY: LAFAYETTE	PROJECT OVERVIEW	SHEET 2	E

FILE NAME : N:\PDS\C3D\17060430\SHEETSPLAN\020201-PO.DWG
LAYOUT NAME - Plan 1 IN 50 FT
PLOT DATE : 7/30/2018 2:05 PM
PLOT BY : RACH, JEREMY PAUL
PLOT NAME :
PLOT SCALE : 1 IN:1500 FT
WISDOT/CADDS SHEET 42

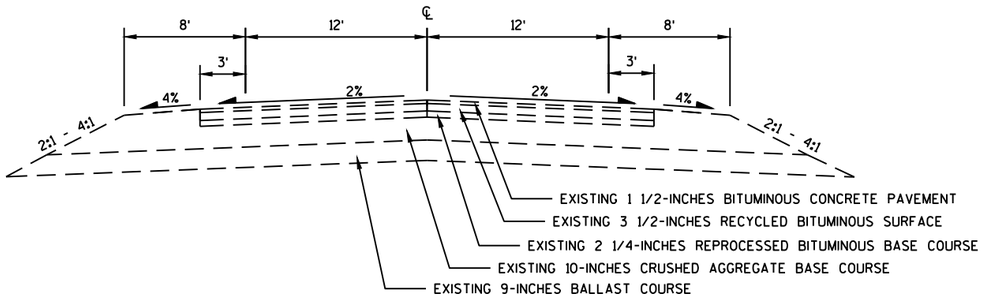

EXISTING TYPICAL SECTION

STA 183+13.20 - STA 359+35
STA 372+00 - STA 394+00
STA 412+50 - STA 529+50

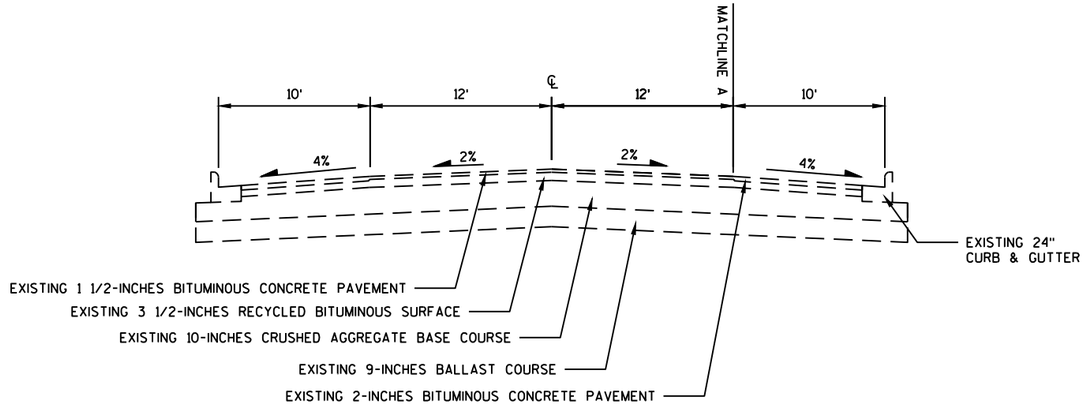

EXISTING TYPICAL CURBED SECTION

STA 394+00 TO STA 395+25 (LEFT ONLY)
STA 395+25 TO STA 399+00
STA 399+00 TO STA 406+00 (RIGHT ONLY)
STA 406+00 TO STA 409+00
STA 409+00 TO STA 412+50 (RIGHT ONLY)

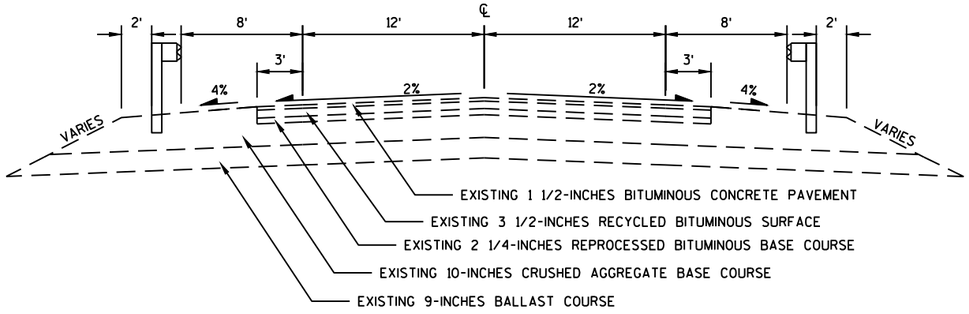

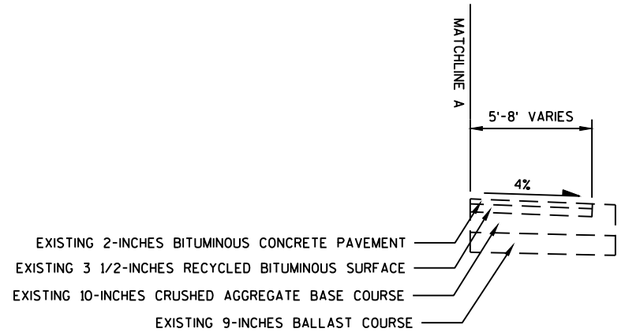

EXISTING TYPICAL WIDENED SHOULDER SECTION

STA 399+00 TO STA 406+00
STA 409+00 TO STA 412+50

EXISTING TYPICAL BEAMGUARD SECTION LEFT

STA 298+65 TO STA 300+18
STA 308+03 TO STA 314+29
STA 324+38 TO STA 336+63
STA 371+47 TO STA 373+25
STA 391+81 TO STA 396+29
STA 469+85 TO STA 472+20
STA 499+28 TO STA 505+00
STA 505+73 TO STA 510+59

EXISTING TYPICAL BEAMGUARD SECTION RIGHT

STA 239+61 TO STA 251+63
STA 298+68 TO STA 300+19
STA 371+53 TO STA 373+20
STA 470+04 TO STA 473+05

PROJECT NO: 1706-04-60	HWY: STH 11	COUNTY: LAFAYETTE	EXISTING TYPICAL SECTIONS	SHEET 3	E

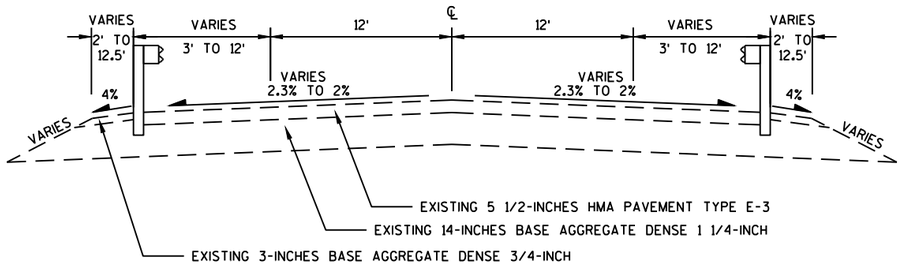

EXISTING TYPICAL SECTION

STA 359+35 - STA 364+65.50
STA 365+88 - STA 368+32

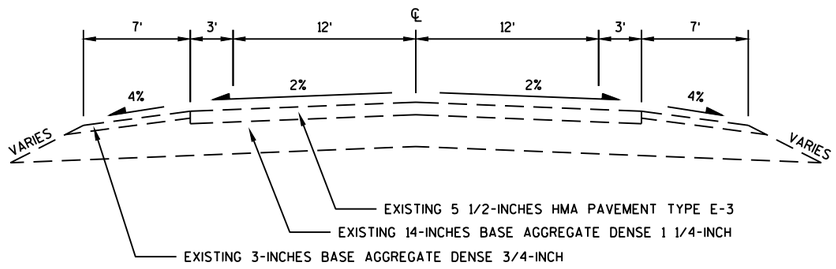

EXISTING TYPICAL SECTION

STA 368+32 TO STA 372+00

PROJECT NO: 1706-04-60	HWY: STH 11	COUNTY: LAFAYETTE	EXISTING TYPICAL SECTIONS	SHEET 4	E

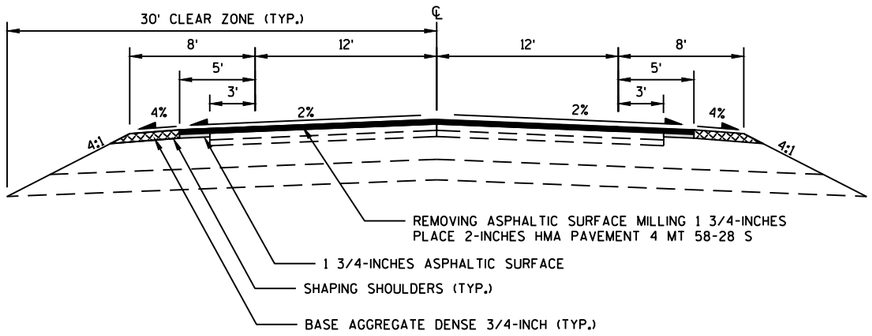

PROPOSED TYPICAL SECTION

STA 183+13.20 - STA 359+35
STA 372+00 - STA 394+00
STA 412+50 - STA 529+50

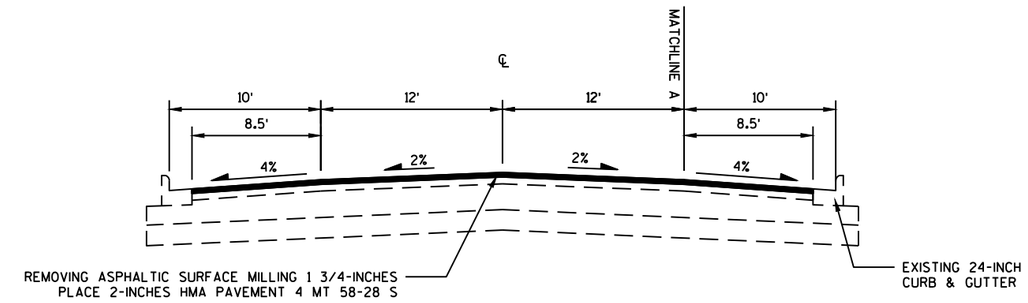

PROPOSED TYPICAL CURBED SECTION

STA 394+00 TO STA 395+25 (LEFT ONLY)
STA 395+25 TO STA 399+00
STA 399+00 TO STA 406+00 (RIGHT ONLY)
STA 406+00 TO STA 409+00
STA 409+00 TO STA 412+50 (RIGHT ONLY)

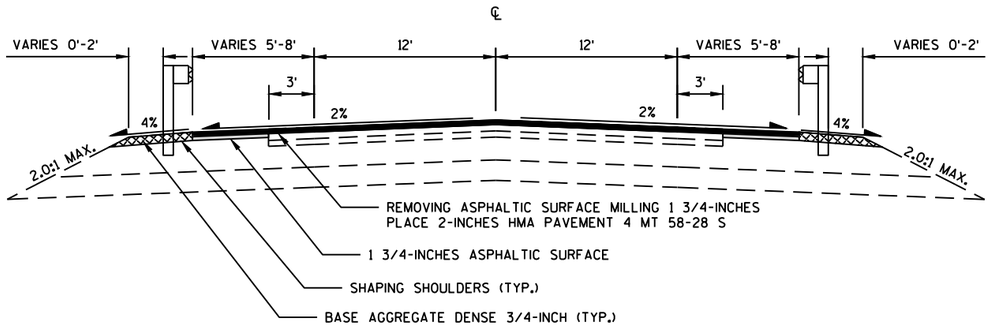

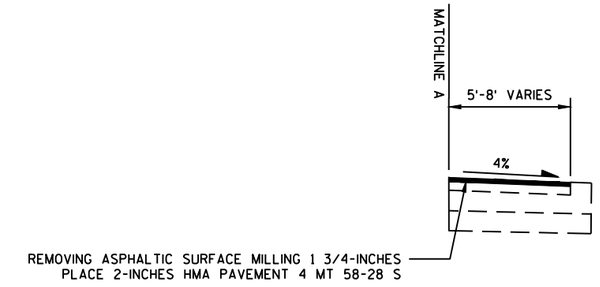

PROPOSED TYPICAL WIDENED SHOULDER SECTION

STA 399+00 TO STA 406+00
STA 409+00 TO STA 412+50

PROPOSED TYPICAL BEAMGUARD SECTION LEFT

STA 298+67.38 TO STA 300+61.13
STA 307+50.77 TO STA 314+44.52
STA 324+34.78 TO STA 336+66.03
STA 371+41.86 TO STA 373+60.61
STA 391+77.23 TO STA 396+28.5
STA 469+75.38 TO STA 472+19.13
STA 499+23.97 TO STA 505+05.22
STA 505+75.06 TO STA 510+68.81

PROPOSED TYPICAL BEAMGUARD SECTION RIGHT

STA 239+28.74 TO STA 251+72.49
STA 298+26.88 TO STA 300+20.63
STA 371+10.61 TO STA 373+29.36
STA 469+84.88 TO STA 473+03.63

PROJECT NO: 1706-04-60	HWY: STH 11	COUNTY: LAFAYETTE	PROPOSED TYPICAL SECTIONS	SHEET 5	E

2

* SEE CURVE SUPERELEVATION CORRECTION CONSTRUCTION DETAIL

** SHOULDER CROSS SLOPE VARIES, MATCH INTO EXISTING HMA PAVEMENT SURFACE AT THE FACE OF BEAMGUARD

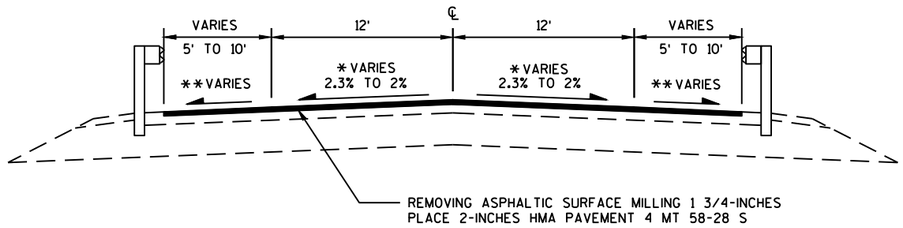

PROPOSED TYPICAL SECTION

STA 359+35 - STA 364+65.50
STA 365+88 - STA 368+32

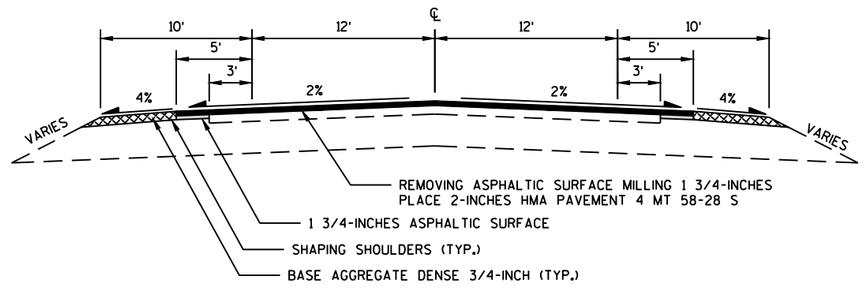

PROPOSED TYPICAL SECTION

STA 368+32 TO STA 372+00

PROJECT NO: 1706-04-60	HWY: STH 11	COUNTY: LAFAYETTE	PROPOSED TYPICAL SECTIONS	SHEET 6	E

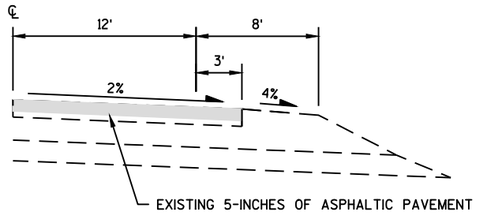

EXISTING

NOTES

PROPOSED WORK LEFT OF THE CENTERLINE IS A MIRROR IMAGE OF STAGE 1-4 SHOWN

MAINTAIN DRAINAGE ALONG THE SHOULDER THROUGHOUT ALL STAGES SHOWN

COMPLETE STAGES 1-4 IN ONE DIRECTION BEFORE BEGINNING STAGE 1 IN THE OPPOSITE DIRECTION

STAGES 1 AND 2 MUST BE COMPLETED ON THE SAME DAY

STAGES 3 AND 4 MUST BE COMPLETED ON THE SAME DAY

*SHOULDER WIDENING VARIES FROM 2-FEET TO 8-FEET IN BEAM GUARD AREAS. SEE BEAM GUARD CONSTRUCTION DETAILS

**PAVED SHOULDER VARIES FROM 5-FEET TO 8-FEET IN BEAM GUARD AREAS. SEE BEAM GUARD CONSTRUCTION DETAILS

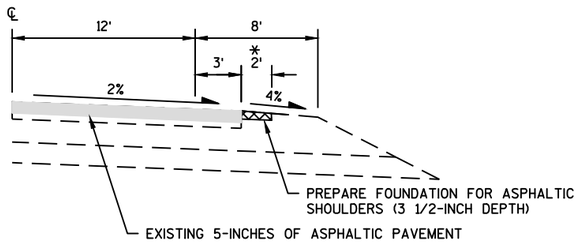

STAGE 1 PREPARE FOUNDATION FOR ASPHALTIC SHOULDERS

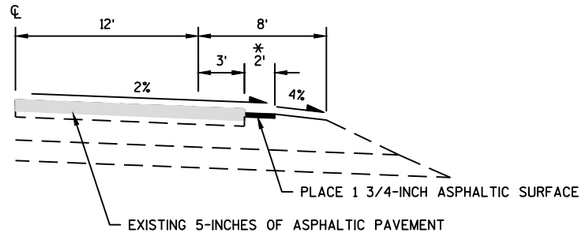

STAGE 2 HMA PAVEMENT WIDENING

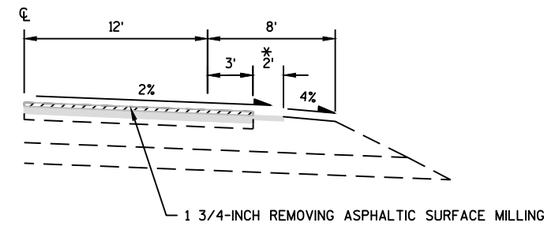

STAGE 3 MILLING ASPHALTIC SURFACE

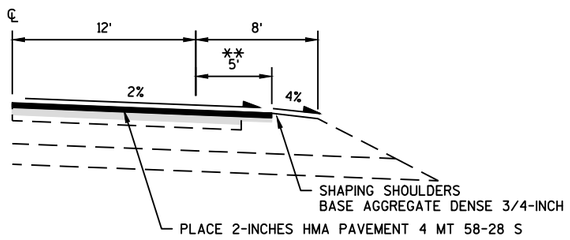

STAGE 4 HMA PAVING

CONSTRUCION STAGING FOR HMA PAVEMENT WIDENING DETAIL

CONSTRUCT STAGES UNDER A MOVING LANE CLOSURE WITH THE USE OF FLAGGERS

2

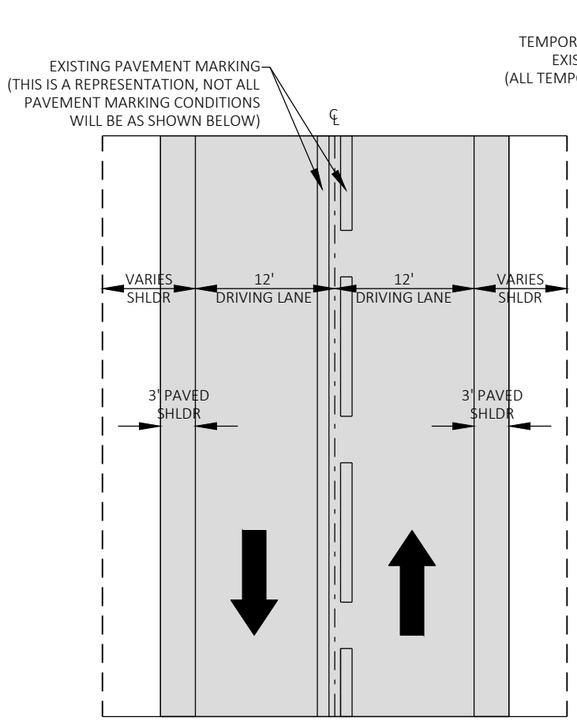

EXISTING PLAN VIEW

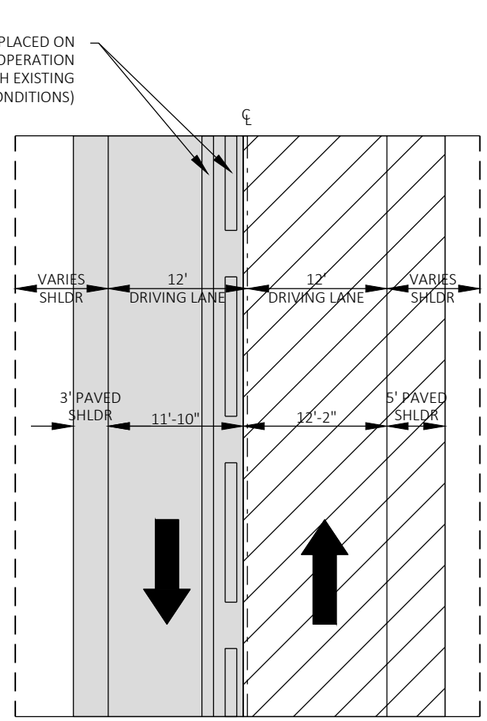

FIRST PASS PLAN VIEW

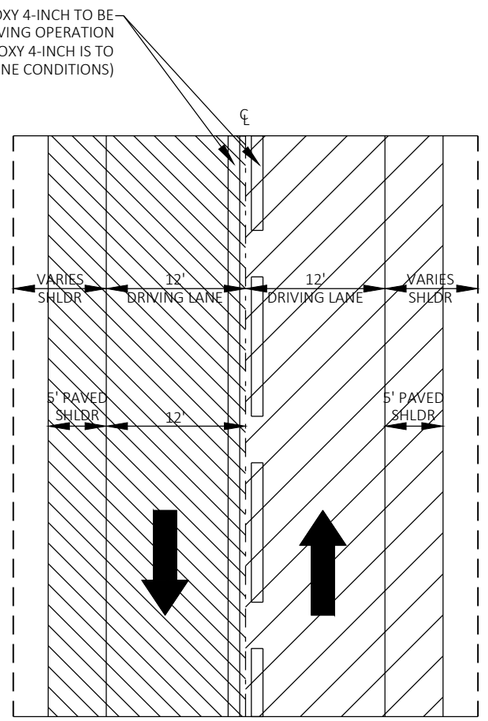

SECOND PASS PLAN VIEW

EXISTING ASPHALTIC SURFACE

EXISTING ASPHALTIC SURFACE

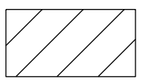

FIRST PASS 2-INCH HMA PAVEMENT 4 MT 58-28 S

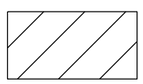

FIRST PASS 2-INCH HMA PAVEMENT 4 MT 58-28 S

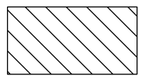

SECOND PASS 2-INCH HMA PAVEMENT 4 MT 58-28 S

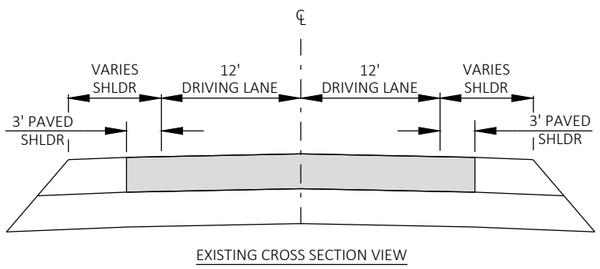

EXISTING CROSS SECTION VIEW

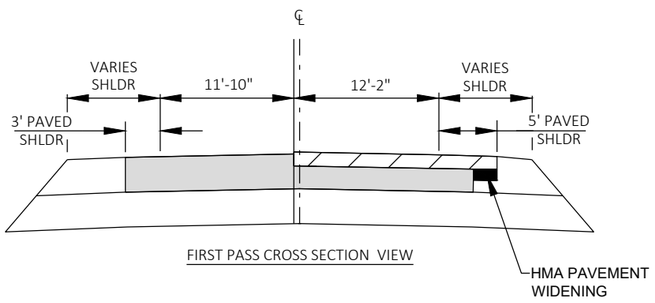

FIRST PASS CROSS SECTION VIEW

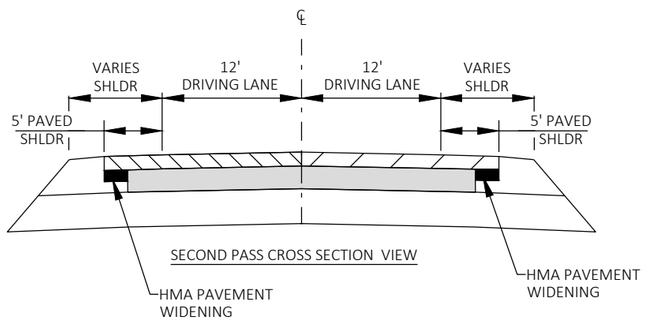

SECOND PASS CROSS SECTION VIEW

MILLING, PAVING, AND MARKING DETAIL

PROJECT NO: 1706-04-60	HWY: STH 11	COUNTY: LAFAYETTE	CONSTRUCTION DETAIL	SHEET 8	E

FILE NAME : N:\PDS\C3D\17060430\SHEETSPLAN\021003-CD.DWG
LAYOUT NAME - Temporary Pavement
PLOT DATE : 7/30/2018 2:56 PM
PLOT BY : RACH, JEREMY PAUL
PLOT NAME :
PLOT SCALE : 1 IN:10 FT
WISDOT/CADDS SHEET 42

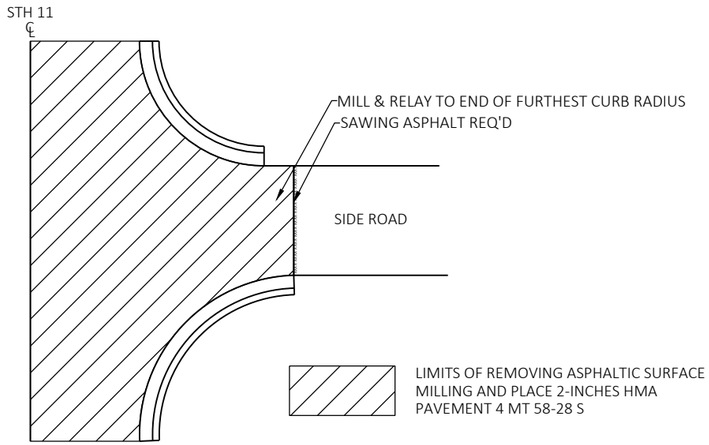

SIDEROAD DETAIL - CURB & GUTTER TO REMAIN

WAYNE CENTER RD
CTH D SOUTH
CTH D NORTH

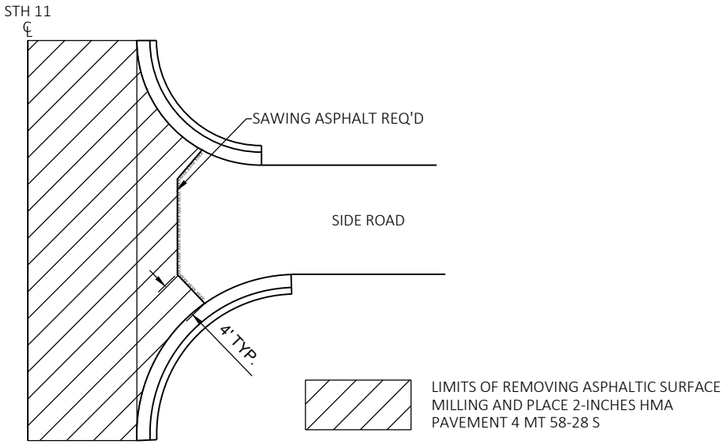

SIDEROAD DETAIL - CURB & GUTTER TO REMAIN

LARSE RD
N. MCKNIGHT ST
N WARREN ST
DIVISION ST

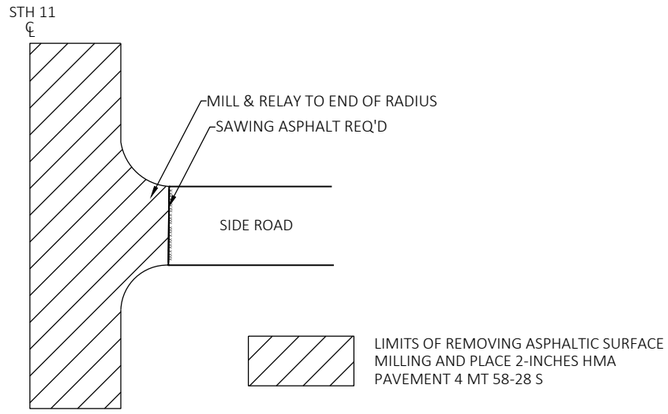

SIDE ROAD DETAIL - NO CURB & GUTTER

MAU RD SOUTH
MAU RD NORTH
DEETZ LN
TULLER LN
GALENA ST
MEIER RD
PHILIPS LN

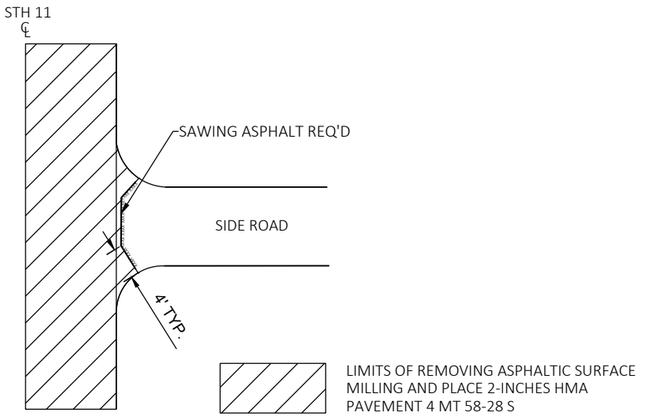

SIDE ROAD DETAIL - NO CURB & GUTTER

MOUND DR
ROBERT HOMB MEMORIAL DR

PROJECT NO: 1706-04-60	HWY: STH 11	COUNTY: LAFAYETTE	CONSTRUCTION DETAIL	SHEET 9	E

FILE NAME : N:\PDS\C3D\17060430\SHEETSPLAN\021003-CD.DWG
LAYOUT NAME - Side Road Paving Limits

PLOT DATE : 7/30/2018 2:56 PM PLOT BY : RACH, JEREMY PAUL PLOT NAME : PLOT SCALE : 1 IN:10 FT

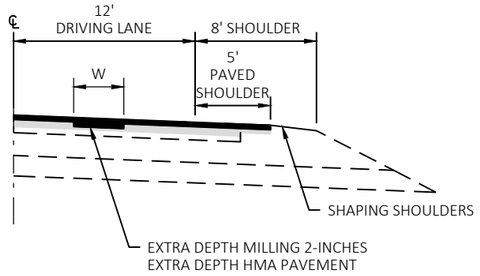

EXTRA DEPTH MILLING DETAIL

STATION - STATION	W (FT)	LOCATION
203+28 - 220+00, RT	12	--
238+60 - 241+65, LT	4	CENTERLINE WHEEL PATH
241+65 - 252+90, LT	12	--
308+00 - 321+00, LT	4	CENTERLINE WHEEL PATH
323+63 - 337+19, LT	4	CENTERLINE WHEEL PATH
349+95 - 359+38, LT	12	--
372+02 - 373+70, LT/RT	24	--
373+70 - 375+30, RT	4	EDGELINE WHEEL PATH
373+70 - 380+26, LT	4	EDGELINE WHEEL PATH
410+90 - 461+77, LT	12	--
454+33 - 460+88, RT	12	--
491+35 - 492+19, RT	12	--

2

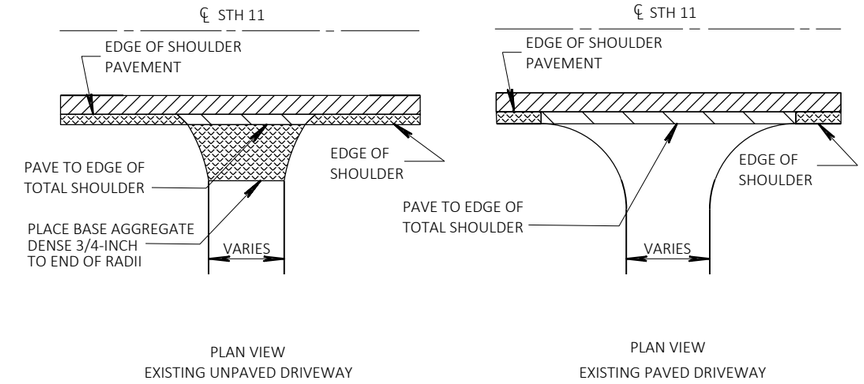

RURAL DRIVEWAY INTERSECTION DETAIL

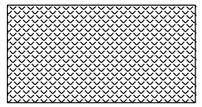

BASE AGGREGATE DENSE 3/4-INCH

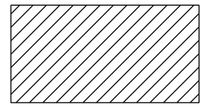

HMA PAVEMENT 4 MT 58-28 S

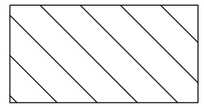

ASPHALTIC SURFACE DRIVEWAYS
AND FIELD ENTRANCES

PROJECT NO: 1706-04-60	HWY: STH 11	COUNTY: LAFAYETTE	CONSTRUCTION DETAIL	SHEET 10	E

FILE NAME : N:\PDS\C3D\17060430\SHEETSPLAN\021003-CD.DWG
LAYOUT NAME - Extra Depth Milling and Driveway Paving
PLOT DATE : 7/30/2018 2:56 PM
PLOT BY : RACH, JEREMY PAUL
PLOT NAME :
PLOT SCALE : 1 IN:10 FT
WISDOT/CADDS SHEET 42

SUPERELEVATION TABLE - CURVE 2

TRANSITION	STATION	LEFT LANE	RIGHT LANE
NORMAL CROWN	243+08.90	-2.0%	-2.0%
LEVEL CROWN	243+62.54	0.0%	-2.0%
REVERSE CROWN	244+16.18	2.0%	-2.0%
BEGIN FULL SUPERELEVATION	244+21.54	2.2%	-2.2%
END FULL SUPERELEVATION	267+98.69	2.2%	-2.2%
REVERSE CROWN	268+04.06	2.0%	-2.0%
LEVEL CROWN	268+57.69	0.0%	-2.0%
NORMAL CROWN	269+11.33	-2.0%	-2.0%

SUPERELEVATION TABLE - CURVE 8

TRANSITION	STATION	LEFT LANE	RIGHT LANE
NORMAL CROWN	504+96.67	-2.0%	-2.0%
LEVEL CROWN	505+50.00	0.0%	-2.0%
REVERSE CROWN	506+03.33	2.0%	-2.0%
BEGIN FULL SUPERELEVATION	506+22.00	2.7%	-2.7%
END FULL SUPERELEVATION	519+13.19	2.7%	-2.7%
REVERSE CROWN	519+31.85	2.0%	-2.0%
LEVEL CROWN	519+85.19	0.0%	-2.0%
NORMAL CROWN	520+38.52	-2.0%	-2.0%

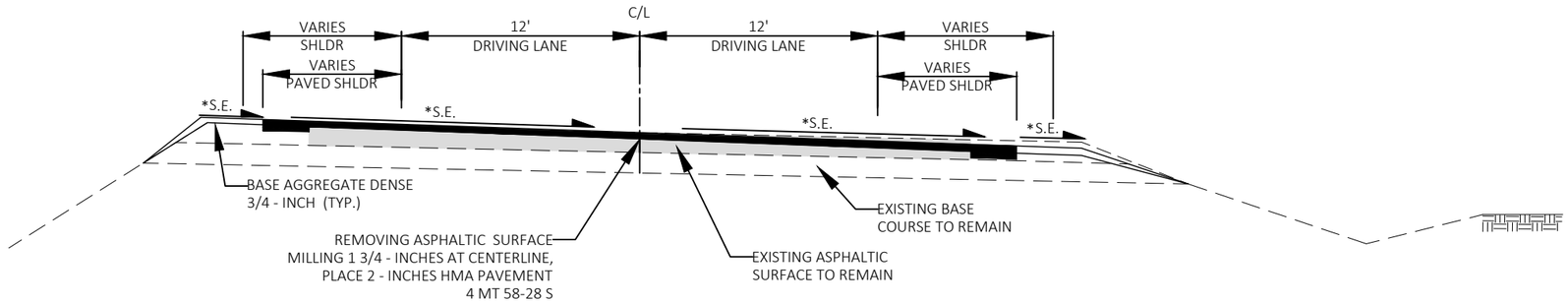

RIGHT CURVE SUPERELEVATION CORRECTION DETAIL

CURVE NO.	EXISTING SUPERELEVATION (%)	*PROPOSED SUPERELEVATION (%)	DIFFERENCE (%)
2	2.0	2.2	0.2
8	2.5	2.7	0.2

EXISTING ASPHALTIC SURFACE

REMOVING ASPHALTIC SURFACE MILLING 1 3/4 - INCHES AT CENTERLINE, PLACE 2 - INCHES HMA PAVEMENT 4 MT 58-28 S

NOTES: CORRECT EXISTING SUPERELEVATION (%) TO PROPOSED SUPERELEVATION (%) BY SPLITTING DIFFERENCE (DIFFERENCE/2) BETWEEN THE HIGH AND LOW SIDES OF THE SUPERELEVATED ROADWAY.

CURVES 1 AND 6 ARE NORMAL CROWN CURVES

CURVE 5 SUPERELEVATION IS TO MATCH EXISTING, SEE CROSS SECTIONS FOR APPROXIMATE SUPERELEVATIONS

* SEE SUPERELEVATION TABLE

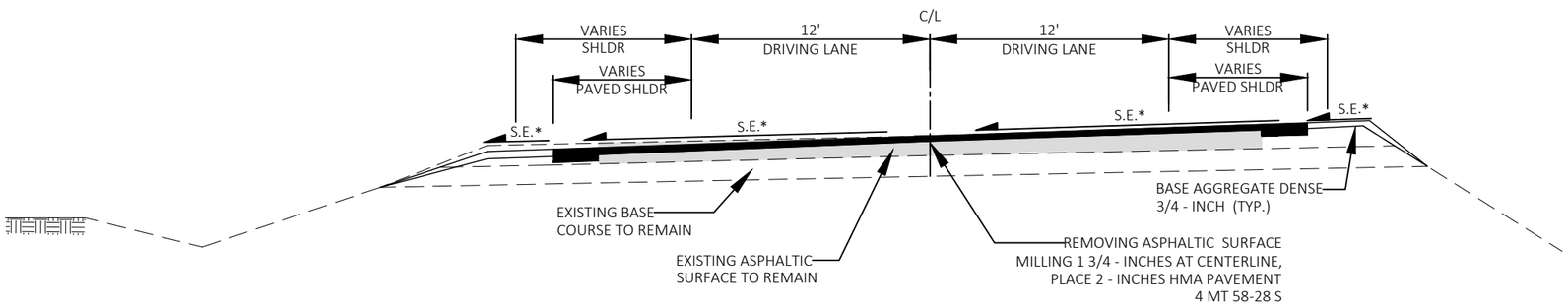

LEFT CURVE SUPERELEVATION CORRECTION DETAIL

CURVE NO.	EXISTING SUPERELEVATION (%)	*PROPOSED SUPERELEVATION (%)	DIFFERENCE (%)
3	2.0	2.2	0.2
4	2.5	2.7	0.2
7	4.2	4.3	0.1

SUPERELEVATION TABLE - CURVE 3

TRANSITION	STATION	LEFT LANE	RIGHT LANE
NORMAL CROWN	271+95.99	-2.0%	-2.0%
LEVEL CROWN	272+49.62	-2.0%	0.0%
REVERSE CROWN	273+03.26	-2.0%	2.0%
BEGIN FULL SUPERELEVATION	273+08.62	-2.2%	2.2%
END FULL SUPERELEVATION	301+95.44	-2.2%	2.2%
REVERSE CROWN	302+00.80	-2.0%	2.0%
LEVEL CROWN	302+54.44	-2.0%	0.0%
NORMAL CROWN	303+08.07	-2.0%	-2.0%

SUPERELEVATION TABLE - CURVE 4

TRANSITION	STATION	LEFT LANE	RIGHT LANE
NORMAL CROWN	337+01.20	-2.0%	-2.0%
LEVEL CROWN	337+54.53	-2.0%	0.0%
REVERSE CROWN	338+07.87	-2.0%	2.0%
BEGIN FULL SUPERELEVATION	338+26.53	-2.7%	2.7%
TRANSITION SUPERELEVATION	359+27.92	-2.7%	2.7%
TRANSITION SUPERELEVATION	359+38.58	-2.3%	2.3%
END FULL SUPERELEVATION	364+47.58	-2.3%	2.3%
REVERSE CROWN	364+55.28	-2.0%	2.0%
LEVEL CROWN	365+06.58	-2.0%	0.0%
NORMAL CROWN	365+57.58	-2.0%	-2.0%

SUPERELEVATION TABLE - CURVE 7

TRANSITION	STATION	LEFT LANE	RIGHT LANE
NORMAL CROWN	470+00.97	-2.0%	-2.0%
LEVEL CROWN	470+54.46	-2.0%	0.0%
REVERSE CROWN	471+07.95	-2.0%	2.0%
BEGIN FULL SUPERELEVATION	471+69.46	-4.3%	4.3%
END FULL SUPERELEVATION	489+60.07	-4.3%	4.3%
REVERSE CROWN	490+21.58	-2.0%	2.0%
LEVEL CROWN	490+75.07	-2.0%	0.0%
NORMAL CROWN	491+28.56	-2.0%	-2.0%

2

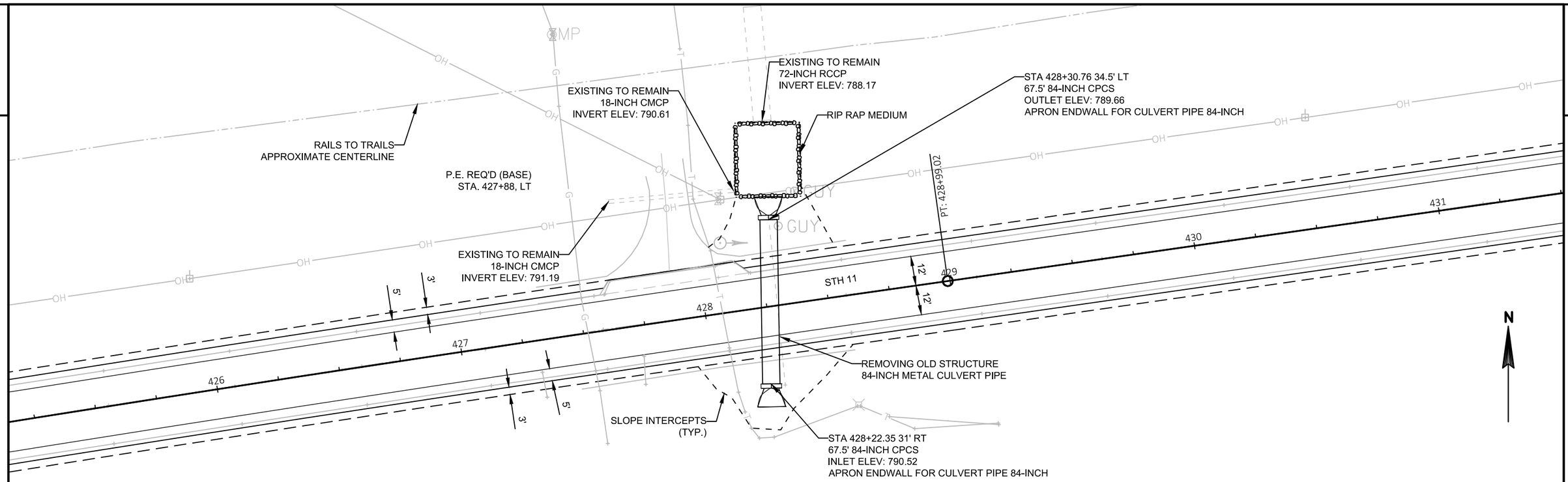

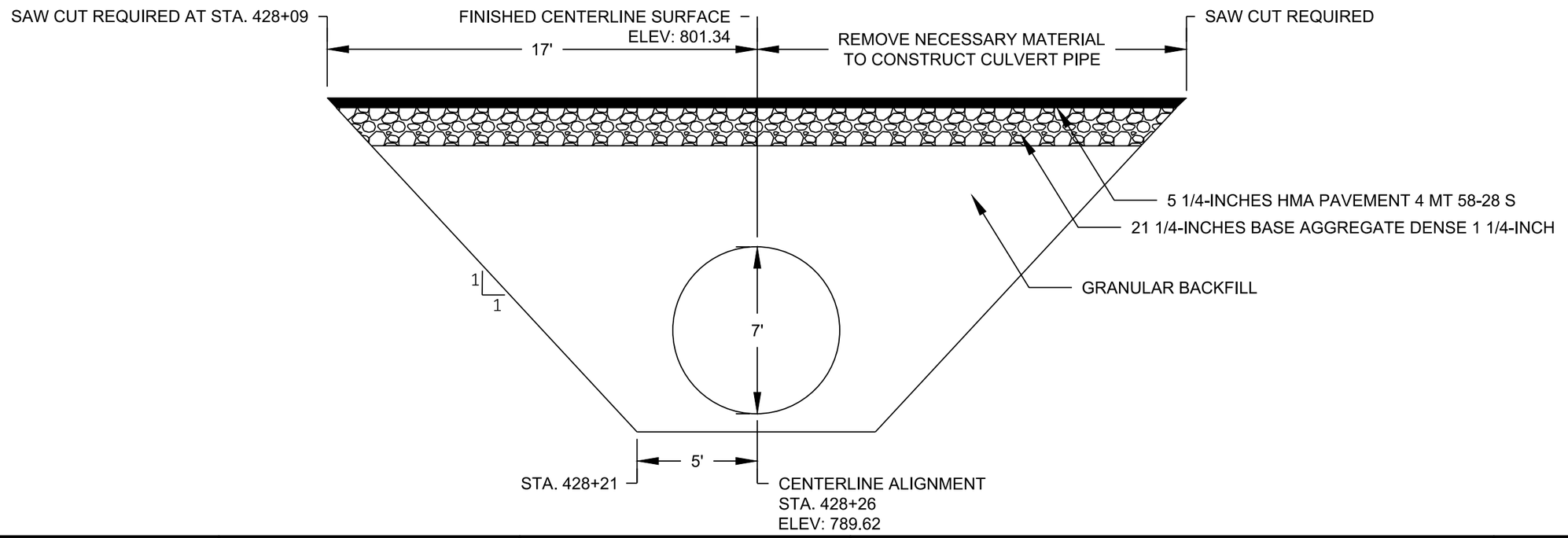

PROJECT NO: 1706-04-60	HWY: STH 11	COUNTY: LAFAYETTE	CONSTRUCTION DETAIL	SHEET 12	E

FILE NAME : N:\PDS\C3D\17060430\SHEETSPLAN\021007-CD.DWG
LAYOUT NAME - Culvert Replacement
PLOT DATE : 8/8/2018 10:25 AM
PLOT BY : RACH, JEREMY PAUL
PLOT NAME :
PLOT SCALE : ##########
WISDOT/CADDS SHEET 42

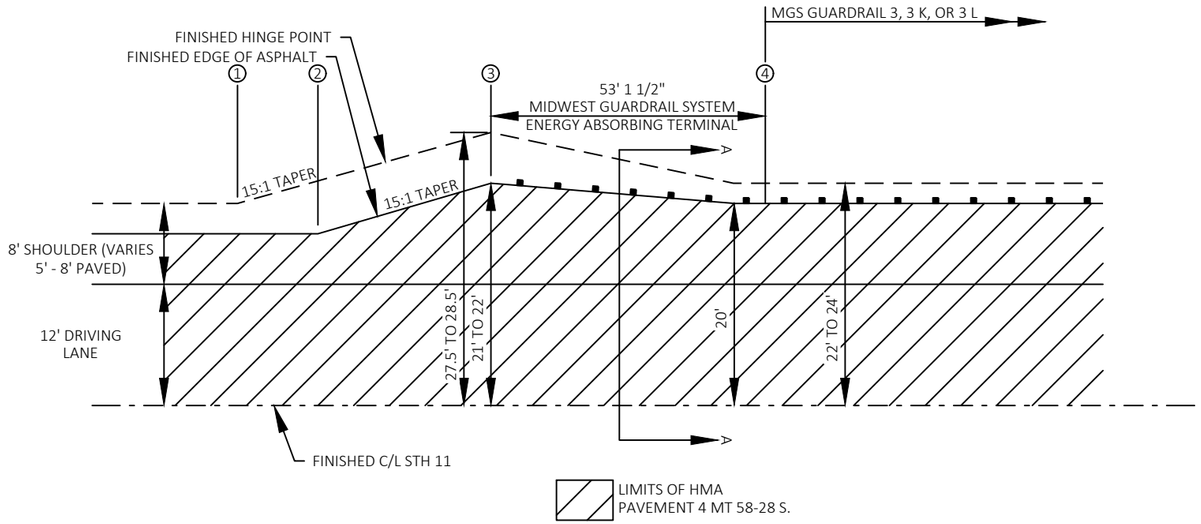

BEAMGUARD LAYOUT DETAIL

STATION-STATION	LOCATION	①	②	③	④
238+01.24 - 239+81.87	MAINLINE, RT.	238+01.24	238+53.74	239+28.74	239+81.57
251+19.37 - 252+87.17	MAINLINE, RT.	253+01.92	252+49.42	251+74.42	251+21.20
296+99.38 - 298+80.01	MAINLINE, RT.	296+99.38	297+51.88	298+26.88	298+80.01
297+39.88 - 299+20.51	MAINLINE, LT.	297+39.43	297+91.93	298+66.93	299+20.16
299+67.51 - 301+48.13	MAINLINE, RT.	301+47.53	300+95.03	300+20.03	299+67.09
300+08.01 - 301+88.63	MAINLINE, LT.	301+88.63	301+36.13	300+61.13	300+08.01
306+23.27 - 308+03.90	MAINLINE, LT.	306+23.27	306+75.77	307+50.77	308+03.90
313+91.40 - 315+72.02	MAINLINE, LT.	315+72.02	315+19.52	314+44.52	313+91.40
323+07.28 - 324+87.91	MAINLINE, LT.	323+07.28	324+04.78	324+34.78	324+87.91
336+12.91 - 337+93.53	MAINLINE, LT.	337+93.53	337+41.03	336+66.03	336+12.91
369+83.11 - 371+63.74	MAINLINE, RT.	369+83.11	370+35.61	371+10.61	371+63.74
370+14.36 - 371+94.99	MAINLINE, LT.	370+14.36	370+66.86	371+41.86	371+94.99
372+76.24 - 374+56.86	MAINLINE, RT.	374+56.86	374+04.36	373+29.36	372+76.24
373+07.49 - 374+88.11	MAINLINE, LT.	374+88.11	374+35.61	373+60.61	373+07.49
390+49.73 - 392+30.36	MAINLINE, LT.	390+49.73	391+02.23	391+77.23	392+30.36
395+75.38 - 397+18.50	MAINLINE, LT.	397+18.50	--	396+28.50	395+75.38
468+47.88 - 470+28.51	MAINLINE, LT.	468+47.50	469+00.00	469+75.00	470+28.08
468+72.38 - 470+38.01	MAINLINE, RT.	468+72.38	469+69.88	469+84.88	470+38.01
471+66.01 - 473+46.63	MAINLINE, LT.	473+46.63	472+79.13	472+79.13	471+66.01
472+50.51 - 474+16.13	MAINLINE, RT.	474+15.14	473+62.64	473+02.64	472+49.88
497+96.47 - 499+77.10	MAINLINE, LT.	497+96.47	498+48.97	499+23.97	499+77.10
504+52.10 - 505+40.14	MAINLINE, LT.	505+40.14	--	505+05.22	504+52.10
505+40.14 - 506+28.19	MAINLINE, LT.	505+40.14	--	505+76.85	506+29.74
510+15.69 - 511+81.31	MAINLINE, LT.	511+81.31	511+28.81	510+68.81	510+15.69

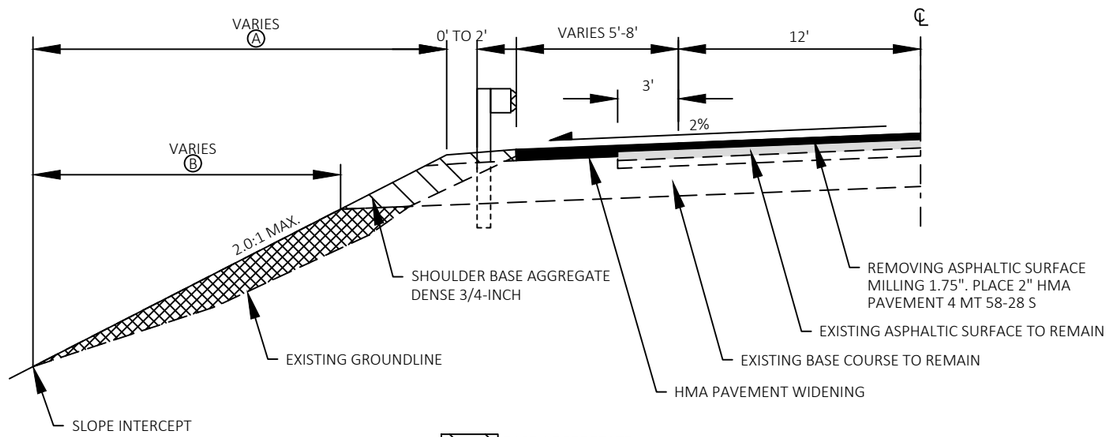

BASE AGGREGZATE
DENSE 3/4 - INCH REQ'D.

BORROW MATERIAL (PAID FOR UNDER BARRIER
SYSTEM GRADING SHAPING FINISHING)

SECTION A-A

Ⓐ LIMITS OF EROSION MAT CLASS I TYPE B, FERTILIZER TYPE B, SEEDING MIXTURE NO. 30, AND SEEDING TEMPORARY (AS DIRECTED BY THE ENGINEER)

Ⓑ LIMITS OF SALVAGED TOPSOIL (AS DIRECTED BY THE ENGINEER)

GENERAL NOTES

REFER TO SDD "MIDWEST GUARDRAIL SYSTEM (MGS) TERMINAL" FOR ADDITIONAL INFORMATION.

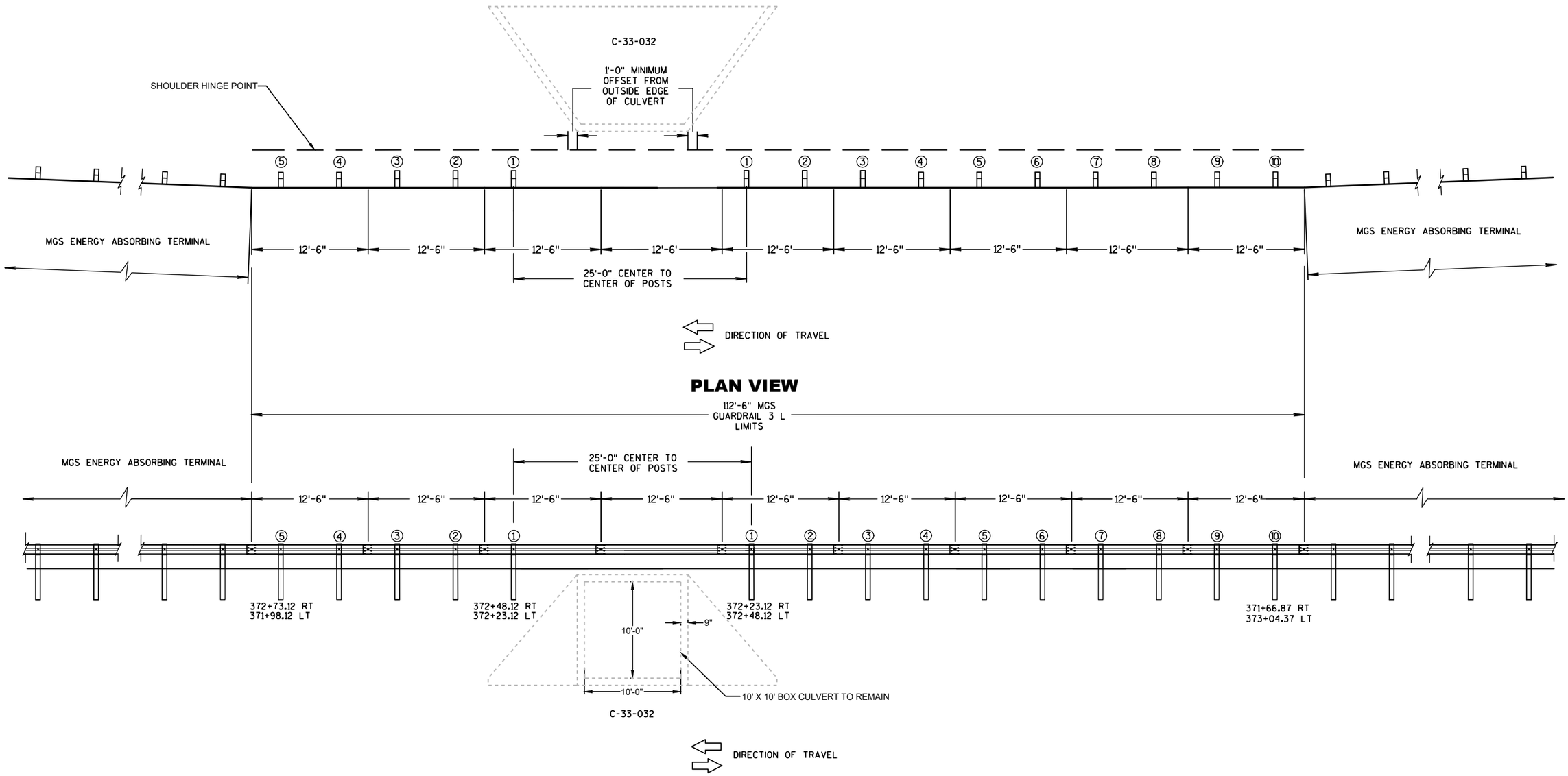

MIDWEST GUARDRAIL SYSTEM LONG SPAN (MGS L) - C-33-032 BOX CULVERT

PROJECT NO: 1706-04-60	HWY: STH 11	COUNTY: LAFAYETTE	CONSTRUCTION DETAIL	SHEET 14	E

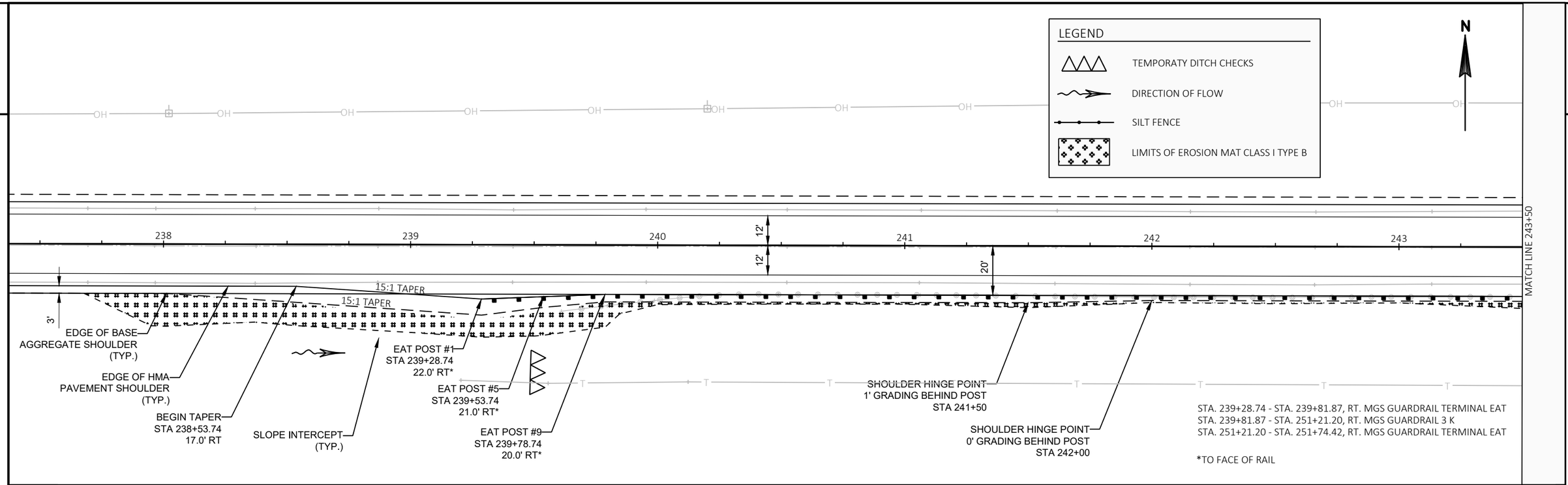

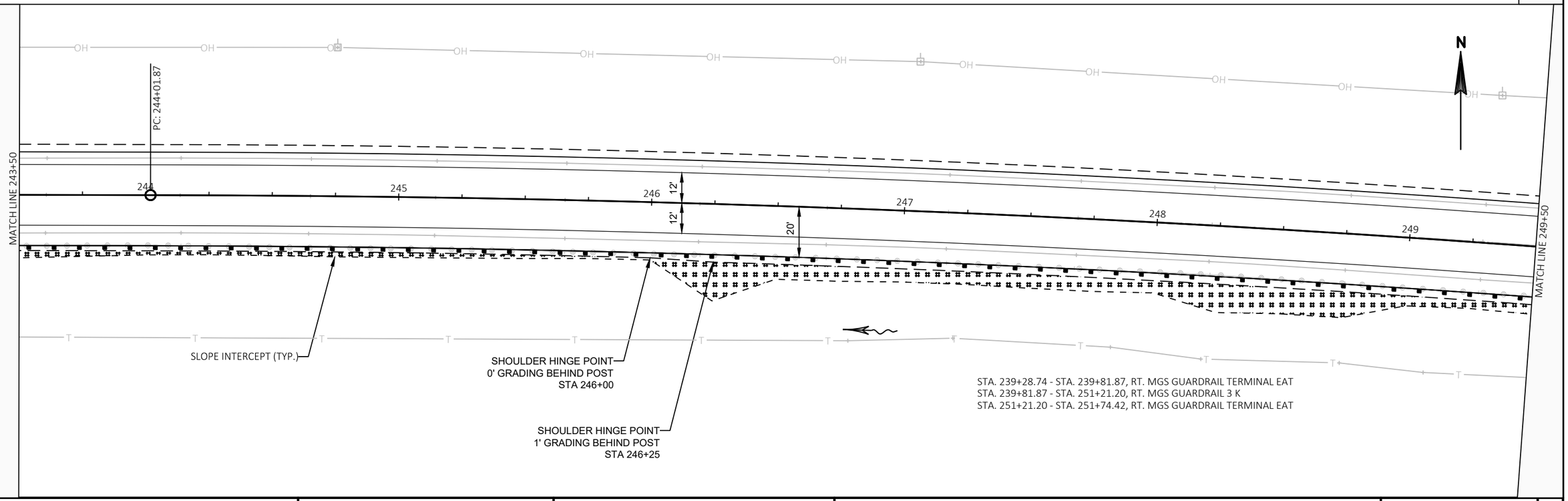

PROJECT NO: 1706-04-60	HWY: STH 11	COUNTY: LAFAYETTE	GUARDRAIL LAYOUT DETAIL	SHEET 15	E

FILE NAME : N:\PDS\C3D\17060430\SHEETSPLAN\021002-CD.DWG
LAYOUT NAME - BG Region 1
PLOT DATE : 8/8/2018 11:31 AM
PLOT BY : RACH, JEREMY PAUL
PLOT NAME :
PLOT SCALE : 1 IN:40 FT
WISDOT/CADDS SHEET 42

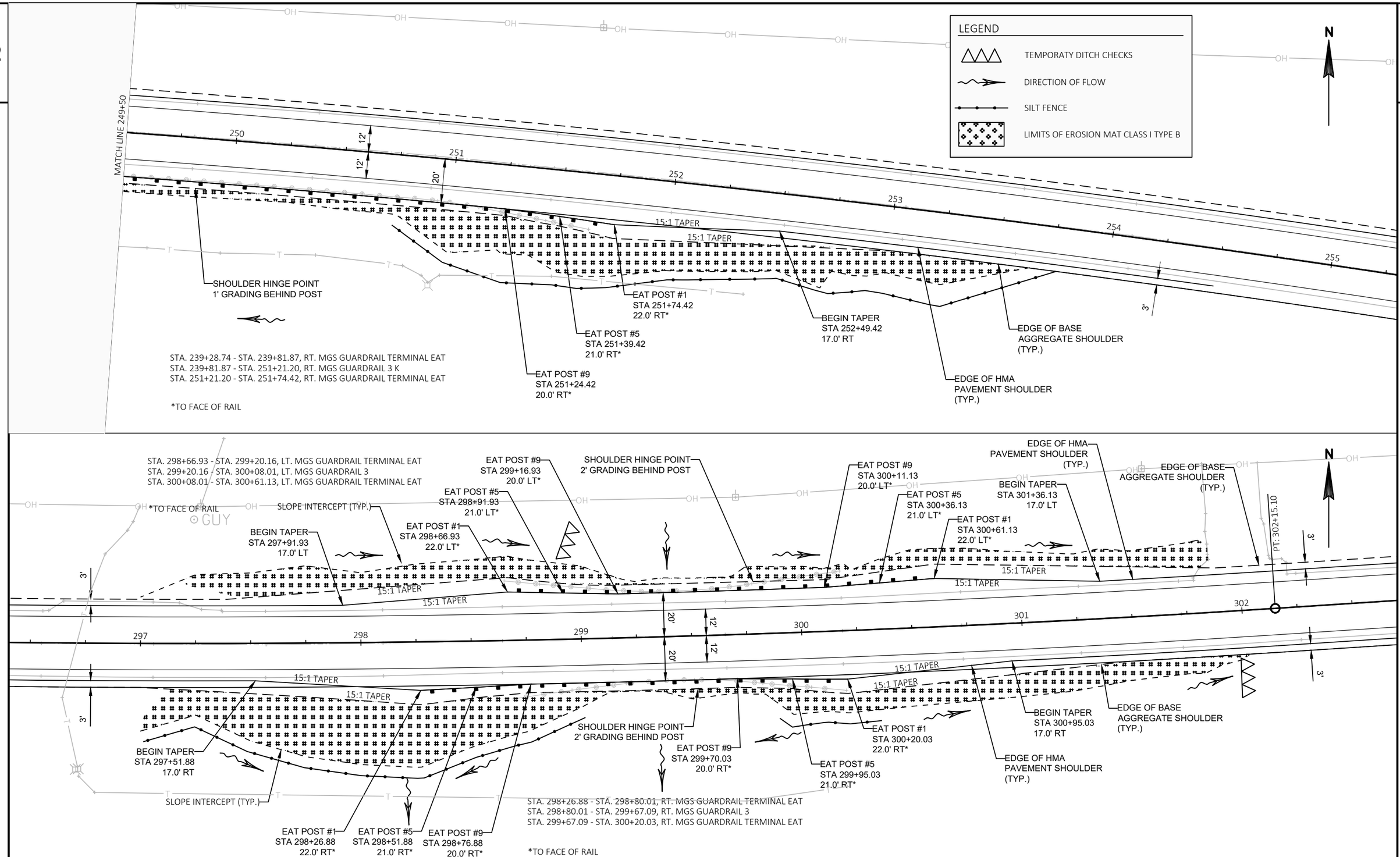

PROJECT NO: 1706-04-60	HWY: STH 11	COUNTY: LAFAYETTE	GUARDRAIL LAYOUT DETAIL	SHEET 16	E

FILE NAME : N:\PDS\C3D\17060430\SHEETSPLAN\021002-CD.DWG
LAYOUT NAME - BG Region 1 and 2-3
PLOT DATE : 8/8/2018 11:31 AM PLOT BY : RACH, JEREMY PAUL PLOT NAME : PLOT SCALE : 1 IN:40 FT
WISDOT/CADDS SHEET 42

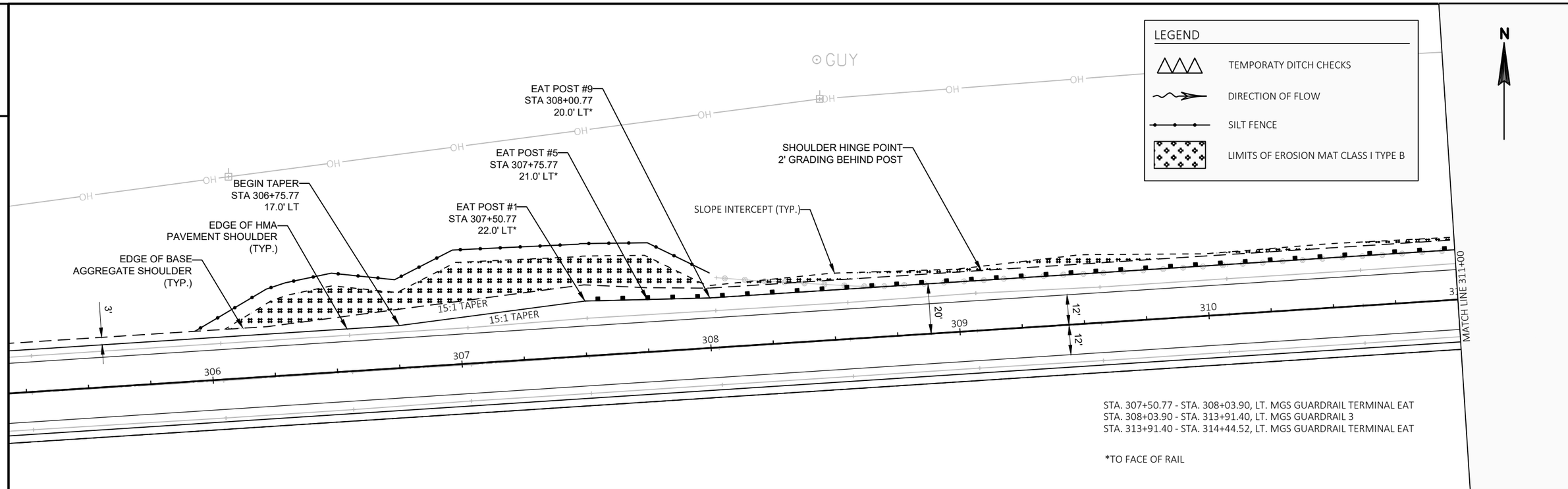

PROJECT NO: 1706-04-60	HWY: STH 11	COUNTY: LAFAYETTE	GUARDRAIL LAYOUT DETAIL	SHEET 17	E

FILE NAME : N:\PDS\C3D\17060430\SHEETSPLAN\021002-CD.DWG
LAYOUT NAME - BG Region 4
PLOT DATE : 8/8/2018 11:31 AM
PLOT BY : RACH, JEREMY PAUL
PLOT NAME :
PLOT SCALE : 1 IN:40 FT
WISDOT/CADDS SHEET 42

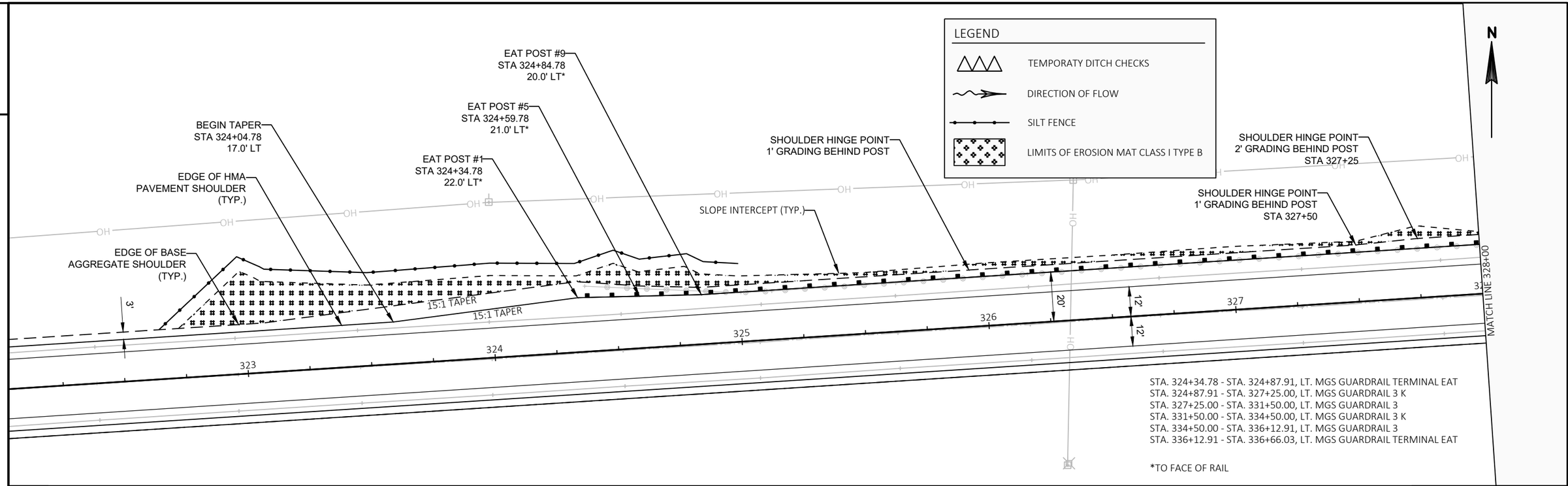

STA. 324+34.78 - STA. 324+87.91, LT. MGS GUARDRAIL TERMINAL EAT
STA. 324+87.91 - STA. 327+25.00, LT. MGS GUARDRAIL 3 K
STA. 327+25.00 - STA. 331+50.00, LT. MGS GUARDRAIL 3
STA. 331+50.00 - STA. 334+50.00, LT. MGS GUARDRAIL 3 K
STA. 334+50.00 - STA. 336+12.91, LT. MGS GUARDRAIL 3
STA. 336+12.91 - STA. 336+66.03, LT. MGS GUARDRAIL TERMINAL EAT

PROJECT NO: 1706-04-60	HWY: STH 11	COUNTY: LAFAYETTE	GUARDRAIL LAYOUT DETAIL	SHEET 18	E

FILE NAME : N:\PDS\C3D\17060430\SHEETSPLAN\021002-CD.DWG
LAYOUT NAME - BG Region 5
PLOT DATE : 8/8/2018 11:31 AM
PLOT BY : RACH, JEREMY PAUL
PLOT NAME :
PLOT SCALE : 1 IN:40 FT
WISDOT/CADDS SHEET 42

2

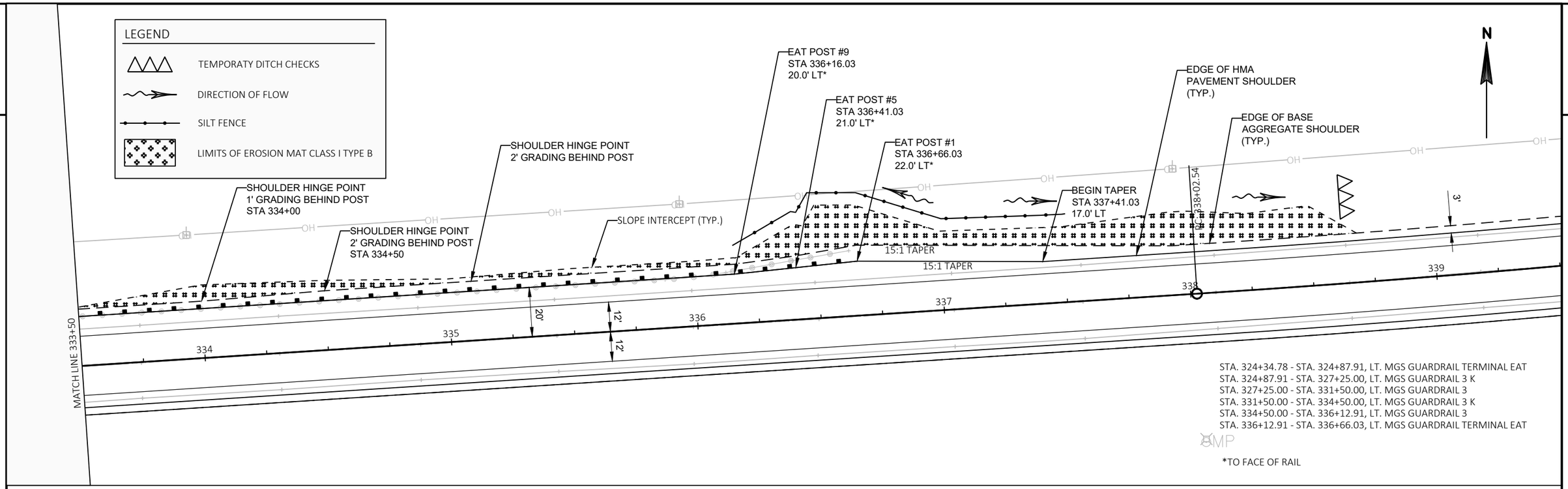

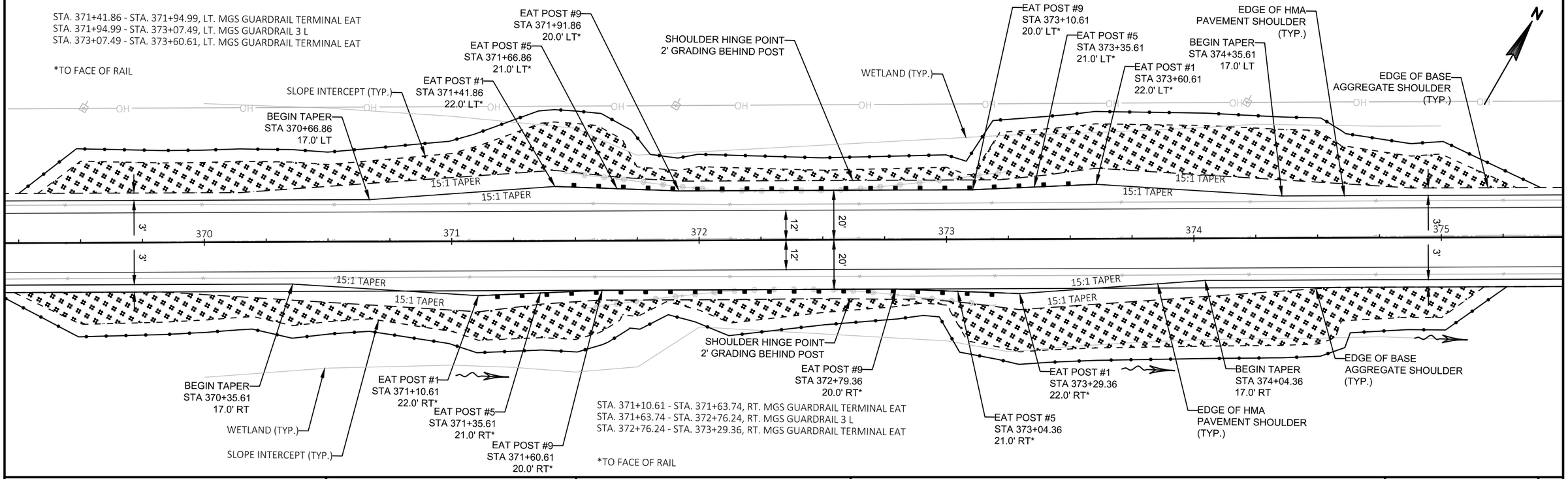

PROJECT NO: 1706-04-60	HWY: STH 11	COUNTY: LAFAYETTE	GUARDRAIL LAYOUT DETAIL	SHEET 19	E

FILE NAME : N:\PDS\C3D\17060430\SHEETSPLAN\021002-CD.DWG
LAYOUT NAME - BG Region 5 and 6-7
PLOT DATE : 8/8/2018 11:31 AM
PLOT BY : RACH, JEREMY PAUL
PLOT NAME :
PLOT SCALE : 1 IN:40 FT
WISDOT/CADDS SHEET 42

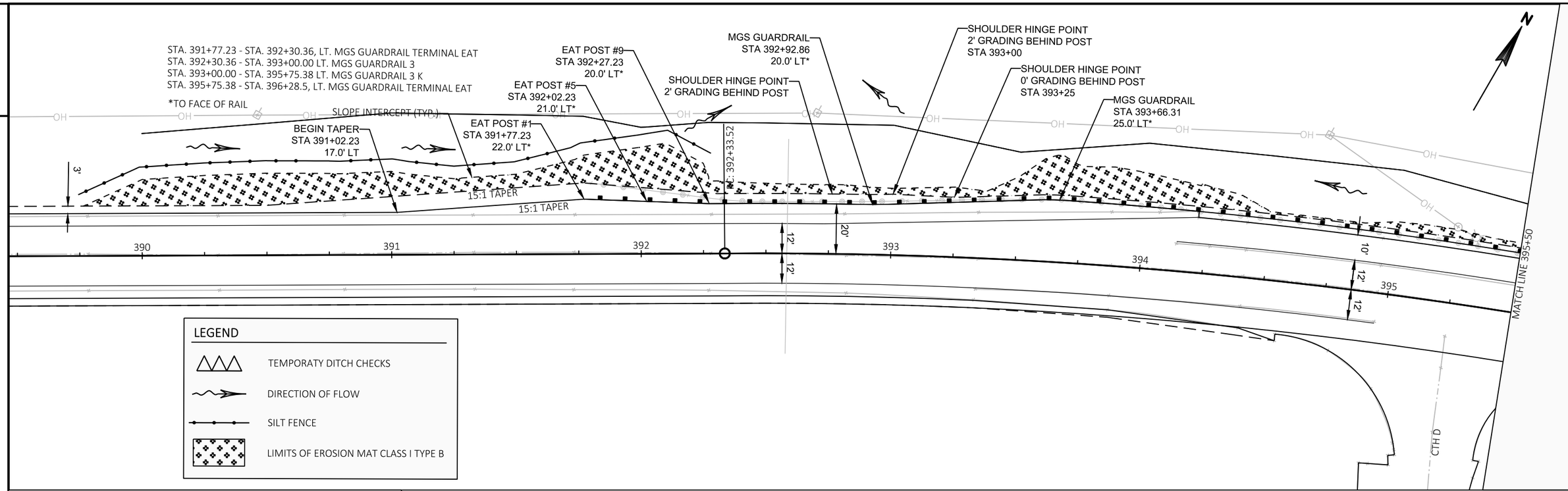

PROJECT NO: 1706-04-60	HWY: STH 11	COUNTY: LAFAYETTE	GUARDRAIL LAYOUT DETAIL	SHEET 20	E

FILE NAME : N:\PDS\C3D\17060430\SHEETSPLAN\021002-CD.DWG
LAYOUT NAME - BG Region 8
PLOT DATE : 8/8/2018 11:31 AM
PLOT BY : RACH, JEREMY PAUL
PLOT NAME :
PLOT SCALE : 1 IN:40 FT
WISDOT/CADDS SHEET 42

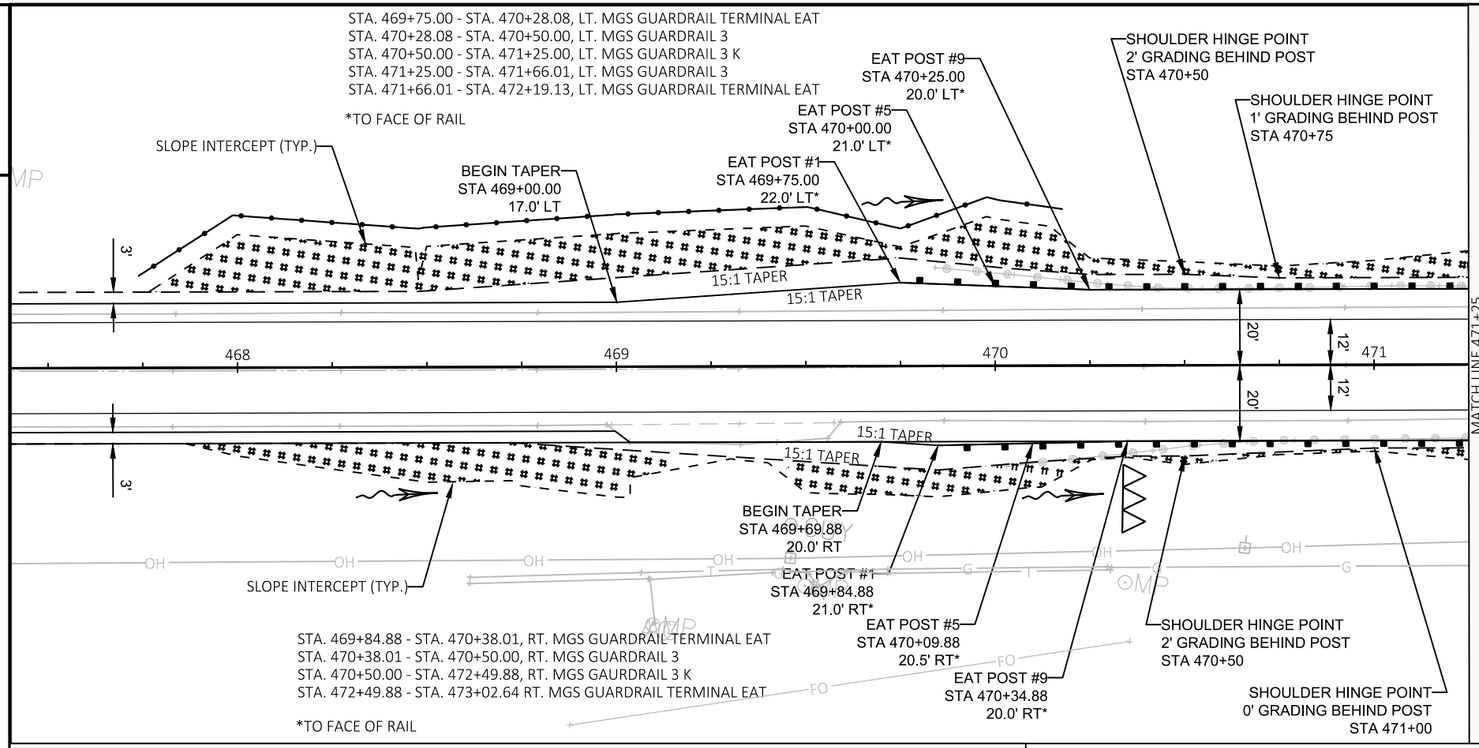

LEGEND

- TEMPORATY DITCH CHECKS
- DIRECTION OF FLOW
- SILT FENCE
- LIMITS OF EROSION MAT CLASS I TYPE B

N

2

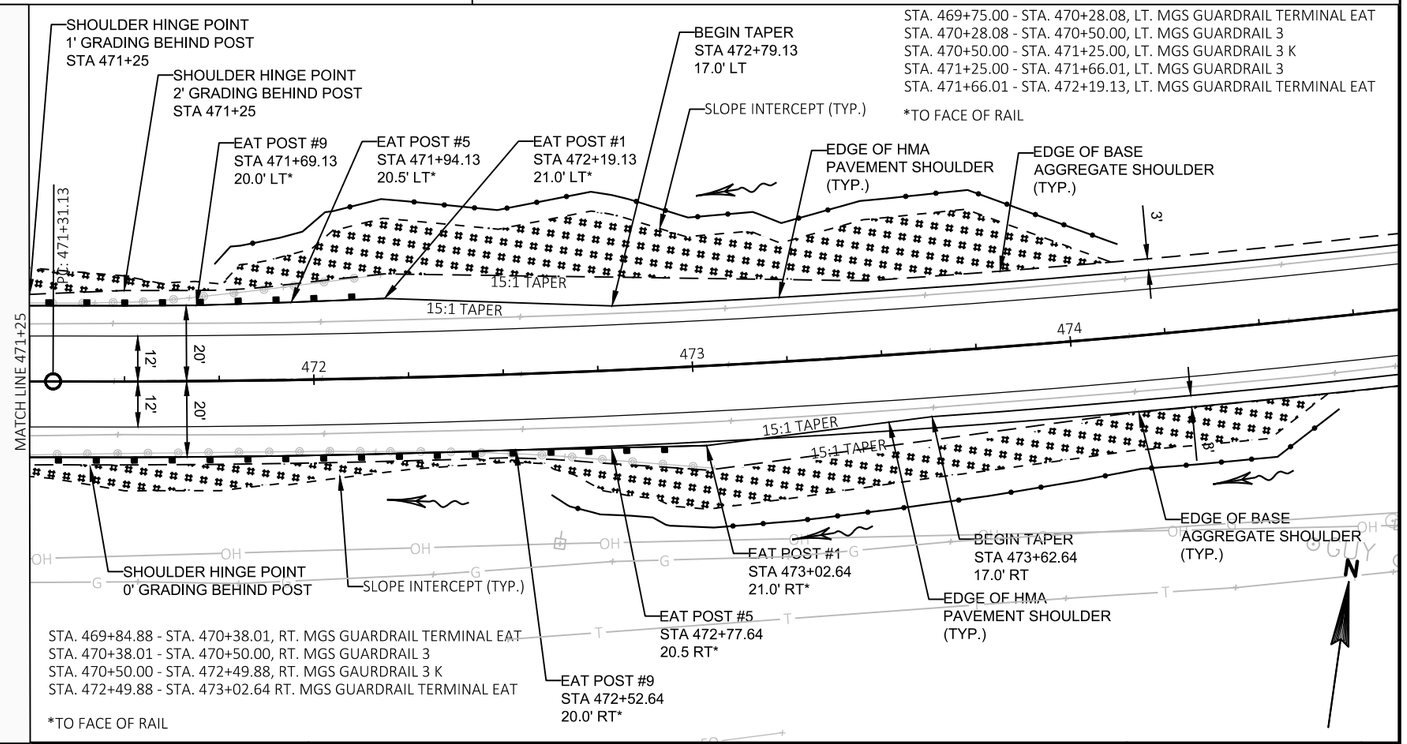

N

PROJECT NO: 1706-04-60	HWY: STH 11	COUNTY: LAFAYETTE	GUARDRAIL LAYOUT DETAIL	SHEET 21	E

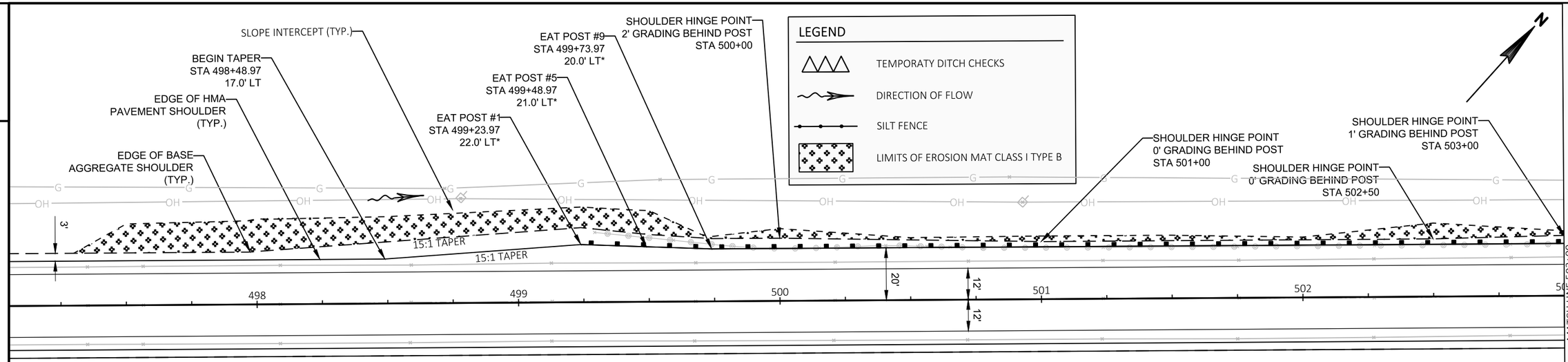

STA. 499+23.97 - STA. 499+77.10, LT. MGS GUARDRAIL TERMINAL EAT
STA. 499+77.10 - STA. 500+00.00, LT. MGS GUARDRAIL 3
STA. 500+00.00 - STA. 504+52.10, LT. MGS GUARDRAIL 3 K
STA. 504+52.10 - STA. 505+05.22, LT. MGS GUARDRAIL TERMINAL EAT

*TO FACE OF RAIL

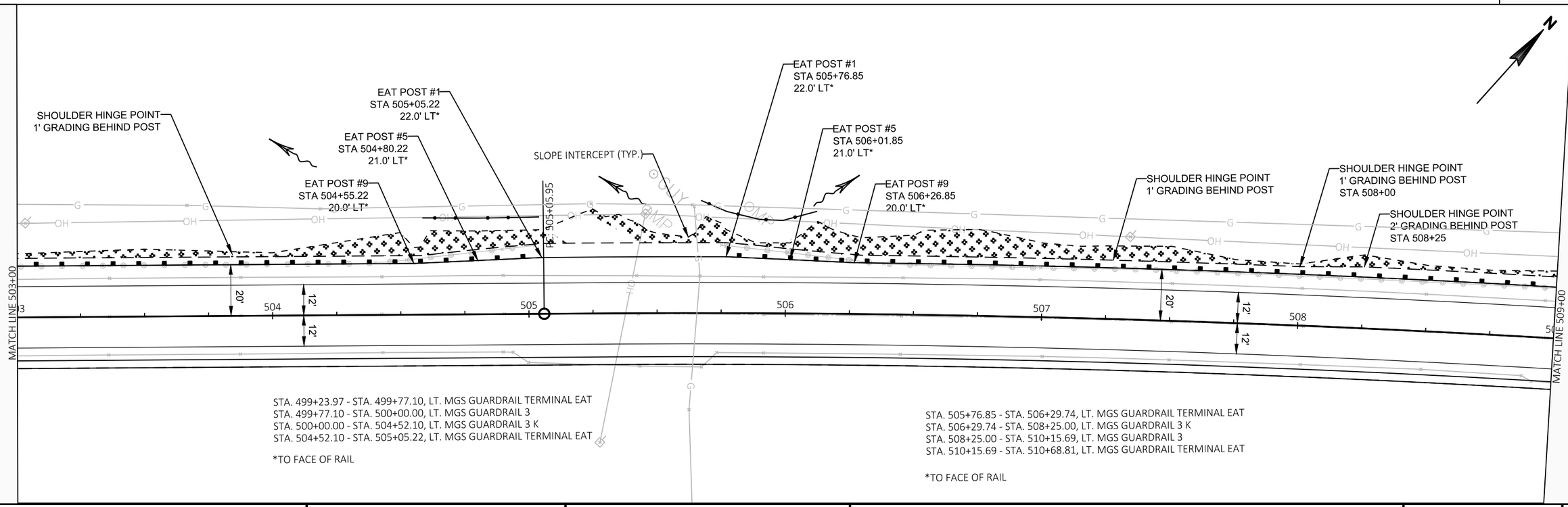

STA. 499+23.97 - STA. 499+77.10, LT. MGS GUARDRAIL TERMINAL EAT
STA. 499+77.10 - STA. 500+00.00, LT. MGS GUARDRAIL 3
STA. 500+00.00 - STA. 504+52.10, LT. MGS GUARDRAIL 3 K
STA. 504+52.10 - STA. 505+05.22, LT. MGS GUARDRAIL TERMINAL EAT

*TO FACE OF RAIL

STA. 505+76.85 - STA. 506+29.74, LT. MGS GUARDRAIL TERMINAL EAT
STA. 506+29.74 - STA. 508+25.00, LT. MGS GUARDRAIL 3 K
STA. 508+25.00 - STA. 510+15.69, LT. MGS GUARDRAIL 3
STA. 510+15.69 - STA. 510+68.81, LT. MGS GUARDRAIL TERMINAL EAT

*TO FACE OF RAIL

PROJECT NO: 1706-04-60	HWY: STH 11	COUNTY: LAFAYETTE	GUARDRAIL LAYOUT DETAIL	SHEET 22	E

2

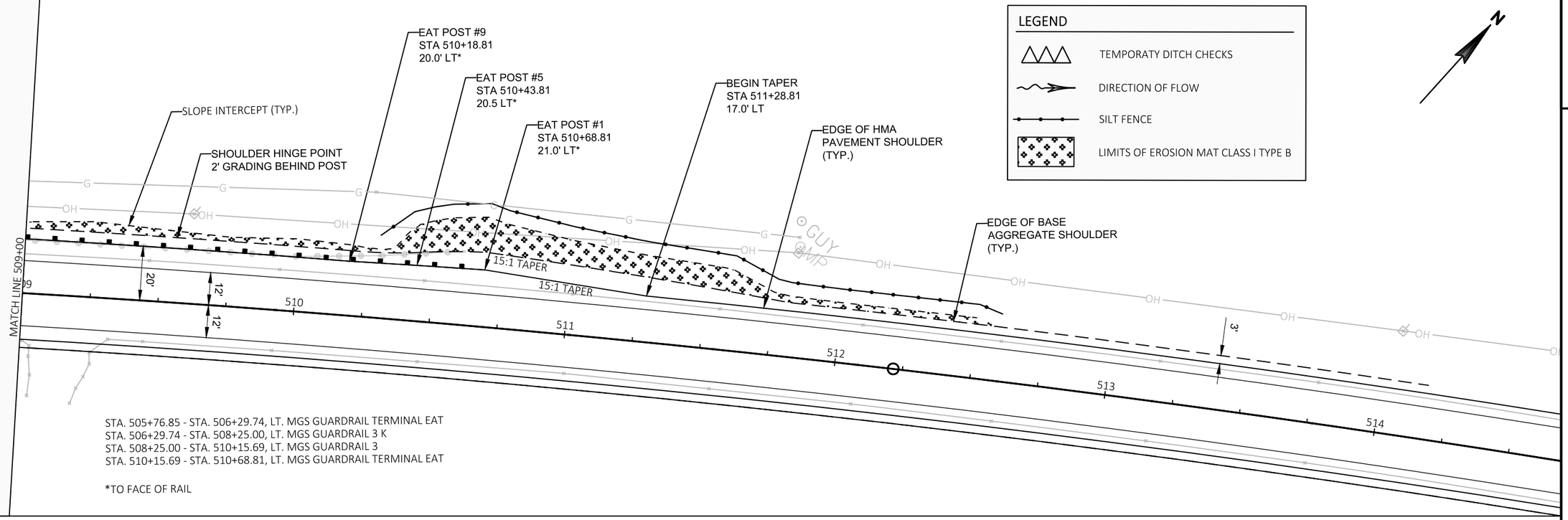

STA. 505+76.85 - STA. 506+29.74, LT. MGS GUARDRAIL TERMINAL EAT
STA. 506+29.74 - STA. 508+25.00, LT. MGS GUARDRAIL 3 K
STA. 508+25.00 - STA. 510+15.69, LT. MGS GUARDRAIL 3
STA. 510+15.69 - STA. 510+68.81, LT. MGS GUARDRAIL TERMINAL EAT

*TO FACE OF RAIL

PROJECT NO: 1706-04-60	HWY: STH 11	COUNTY: LAFAYETTE	GUARDRAIL LAYOUT DETAIL	SHEET 23	E

FILE NAME : N:\PDS\C3D\17060430\SHEETSPLAN\021002-CD.DWG
LAYOUT NAME - BG Region 12
PLOT DATE : 8/8/2018 11:32 AM
PLOT BY : RACH, JEREMY PAUL
PLOT NAME :
PLOT SCALE : ##########
WISDOT/CADDS SHEET 42

2

Lamont
LAMONT
Argyle
WIOTA
Woodford
Wiota
Gratiot
WAYNE
South Wayne
Braezels
Jordan Center
JORDAN
MONROE
Monroe
Brownstown
CADIZ
CADIZ SPRINGS
Apple Cr.
Cherry Br.
Pecatonica R.
Spring Cr.
Silver Cr.
Turtle Cr.
Brown Br.
Spafford Cr.
Bougherty Prairie Bk.
Jordan Cr.
Skinner Cr.
Smock Honey Cr.
Pecatonica Bk.
Trout Cr.
DETAIL A
DETAIL B
DETAIL C
DETAIL D
DETAIL E
DETAIL F
DETAIL G
DETAIL H
DETAIL I
DETAIL J
DETAIL K
HWY 81
SPORE RD
N RIVER BEND RD
SAND RD
TROTTER RD
RAT HOLLOW
SUNSET RD
McGRATH LN
KEEGAN LN
LEWIS RD
ROTHENBUEHLER RD
VOEGEL RD
BUEHLER RD
ROBEY RD
TUCKER
HIGHPOINT RD
GROSSEN RD
LOVELAND RD
SPRING BROOK RD
HAWLEY RD
WALNUT RD
ROUND RD
SLOUGH LN
FOX RD
JENNINGS RD
W CHURCH RD
SILVER SPRINGS RD
W RIVERSIDE RD
NEESEMAN RD
CHAPMAN RD
DUNBARTON RD
WICKS RD
SARGENT RD
PINNEY RD
MINK FARM RD
LACEY RD
OLD HWY 11
McKNGHT RD
WEHINGER RD
ANDREWS RD
LINCICUM RD
KREBS RD
ZIMMERMAN RD
NURSERY RD
PLACE RD
PILZ RD
BUTTS RD
DAVIS RD
W MELVIN RD
FRANKLIN RD
FALK RD
LOOP RD
ILIFF RD
WALD RD
SMOCK VALLEY RD
POND VIEW RD
KELLER RD
PATTERSON RD
DOG HOLLOW RD
THOR HOLLOW LN
COON CRK RD
WILD LIFE RD
OTTER CRK RD
LANCASTER RD
E DOBBS RD
W DOBBS RD
BERRY RD
HIGH RIDGE RD
E LAMONT RD
APPLE BRANCH RD
APPLE GROVE CHURCH RD
BARNES RD
CUDAHY CEMETERY RD
WHITESIDE RD
HILL RD
NALL RD
GOODMAN RD
OWEGO RD
MILLER LN
WILLIE LN
CHERRY RD
FORK RD
DOBBS RD
KATHY RD
WOODBERRY RD
GRAVEL RUN RD
REICHLING LN
CENTER RD
LAMONT RD
ZIMMERMAN RD
APPLE GROVE CHURCH RD
PUDDLE DOCK RD
WILDLIFE RD
BIGGS RD
TROTTER RD
JORDAN CENTER RD
KLONDIKE RD
SKINNER HOLLOW RD
WALNUT RD
ISLEY LN
CHURCH RD
BUCKSKIN RD
CENTER RD
HOLLOW RD
BENKERT RD
INDERGARD LN
JORDAN RD
WIOTA RD
HILL RD
DUNCAN RD
HIAWATHA RD
LOOP RD
RIDGE RD
SMOCK VALLEY RD
PINE TREE RD
CADIZ SPRINGS RD
BUCKHORN RD
ULLOM RD
STEINER RD
RUFENACHT RD
ABINGTON RD
YORK RD
ASMUS RD
MINGS RD
BETHEL RD
MILLER RD
MELLENBERGER RD
ALLEN RD
LAWYER RD
STUBBS RD
GREENLEY RD
HUDSON RD
BARTLEY RD
PHILIPPINE RD
VALLEY LN
STUART RD
SOUTH RD
LARSE RD
PORTER RD
PLEASANT RD
LARSON RD
SWANSON RD
DEETZ LN
MAU RD
KOMPROOD RD
GILLIES LN
BONDELE LN
TRUE RD
PATCH RD
HICKS RD
S HOLLAND RD
TISH RD
PECATONICA RD
RIVERSIDE RD
RIVER END RD
CHERRY RD
MEIER RD
FRITZGES RD
LAKSON RD
AYNE CENTER RD
CISSERVILLE RD
JORDAN CENTER
N JORDAN CENTER RD
YOEGEL RD
CADIZ SPRINGS RD
KK
B
C
D
H
I
J
K
M
N
Y
11
78
81

LEGEND

WORK ZONE

DETOUR ROUTE

PROJECT NO: 1706-04-60	HWY: STH 11	COUNTY: LAFAYETTE	DETOUR PLAN	SHEET 24	E

FILE NAME : N:\PDS\C3D\17060430\SHEETSPLAN\027001-DT.DWG
LAYOUT NAME - Plan Dbl 1 IN 500 FT

PLOT DATE : 3/26/2018 8:49 AM

PLOT BY : RACH, JEREMY PAUL

PLOT NAME :

PLOT SCALE : Custom

2

LEGEND

ROAD CLOSED SECTION

DETOUR ROUTE

EXISTING SIGN MOUNTED ON POST(S)

PROPOSED SIGN MOUNTED ON POST(S)

TYPE III BARRICADE

TYPE III BARRICADE WITH SIGN

PROPOSED SIGN

EXISTING SIGN

COVER EXISTING SIGN
PAID FOR AS TRAFFIC CONTROL
COVERING SIGNS TYPE II.
PAID AS ONE COVER
PER STATION

GENERAL NOTES

SEE S.D.D. "BARRICADES AND SIGNS FOR MAINLINE CLOSURE", FOR ADDITIONAL MAINLINE CLOSURE INFORMATION

THE EXACT NUMBER, LOCATION, AND SPACING OF ALL SIGNS AND DEVICES SHALL BE ADJUSTED TO FIT FIELD CONDITIONS AS DIRECTED BY THE ENGINEER

CONFLICTING TRAFFIC SIGNS SHALL BE REMOVED AS DIRECTED BY THE ENGINEER

ALL TYPE III BARRICADES WITH SIGNS SHALL BE 8' WIDE, UNLESS OTHERWISE NOTED, AND EQUIPPED WITH TWO TYPE 'A' (LOW INTENSITY FLASHING) LIGHTS.

'WO' SIGNS ARE THE SAME AS 'W' SIGNS EXCEPT THE BACKGROUND BACKGROUND IS REFLECTIVE ORANGE

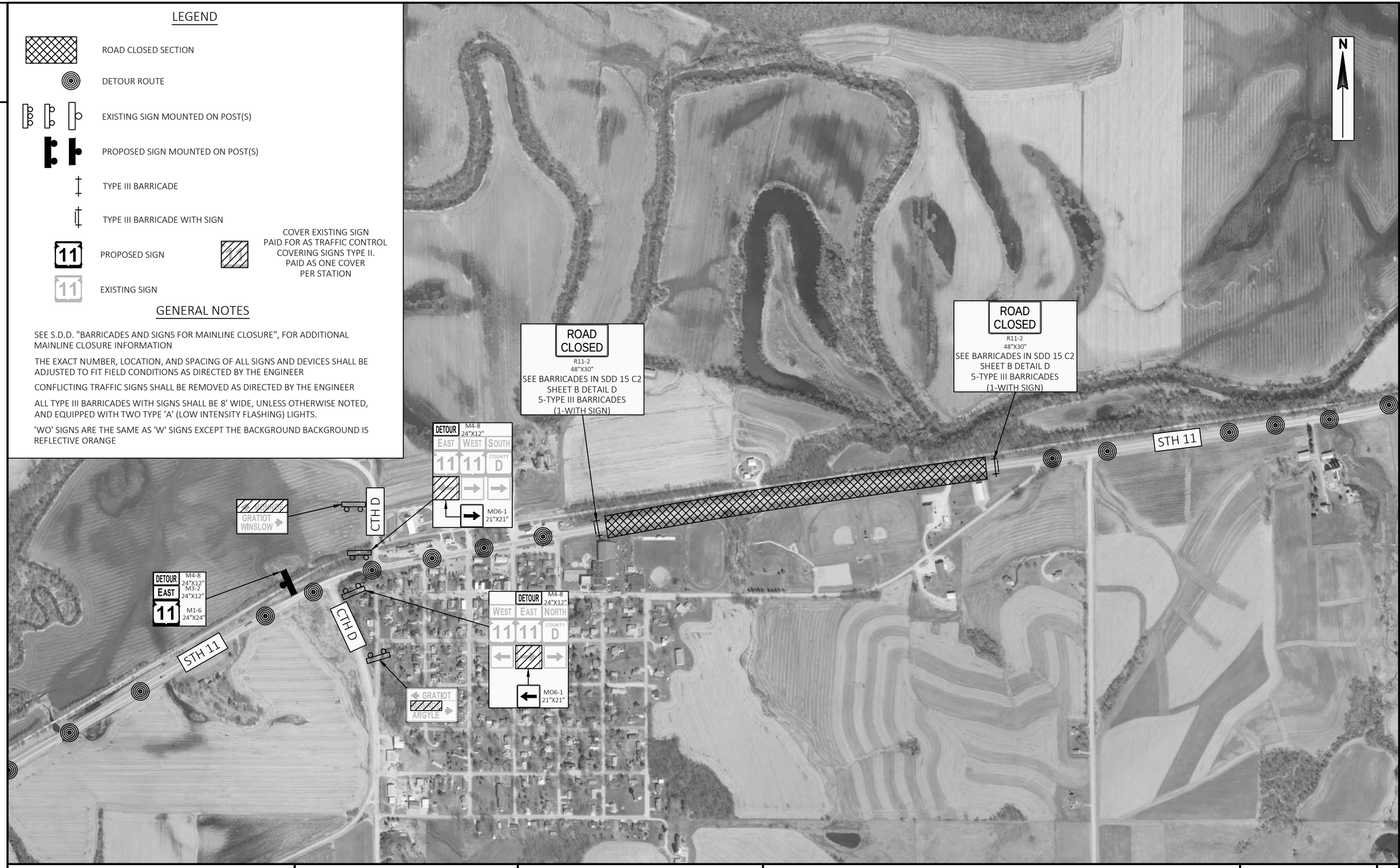

PROJECT NO: 1706-04-60	HWY: STH 11	COUNTY: LAFAYETTE	DETOUR - DETAIL A	SHEET 25	E

FILE NAME : N:\PDS\C3D\17060430\SHEETSPLAN\027002-DT.DWG
LAYOUT NAME - Detail A - South Wayne

PLOT DATE : 4/5/2018 3:42 PM PLOT BY : RACH, JEREMY PAUL PLOT NAME : PLOT SCALE : ##########

WISDOT/CADDS SHEET 44

2

N

DETOUR
EAST
11

M4-8
24"X12"
M3-2
24"X12"
M1-6
24"X24"

STH 11

CTH KK

11

MO6-1
21"X21"

LEGEND

- ROAD CLOSED SECTION
- DETOUR ROUTE
- EXISTING SIGN MOUNTED ON POST(S)
- PROPOSED SIGN MOUNTED ON POST(S)
- TYPE III BARRICADE
- TYPE III BARRICADE WITH SIGN
- PROPOSED SIGN
- EXISTING SIGN
- COVER EXISTING SIGN PAID FOR AS TRAFFIC CONTROL COVERING SIGNS TYPE II. PAID AS ONE COVER PER STATION

GENERAL NOTES

SEE S.D.D. "BARRICADES AND SIGNS FOR MAINLINE CLOSURE", FOR ADDITIONAL MAINLINE CLOSURE INFORMATION

THE EXACT NUMBER, LOCATION, AND SPACING OF ALL SIGNS AND DEVICES SHALL BE ADJUSTED TO FIT FIELD CONDITIONS AS DIRECTED BY THE ENGINEER

CONFLICTING TRAFFIC SIGNS SHALL BE REMOVED AS DIRECTED BY THE ENGINEER

ALL TYPE III BARRICADES WITH SIGNS SHALL BE 8' WIDE, UNLESS OTHERWISE NOTED, AND EQUIPPED WITH TWO TYPE 'A' (LOW INTENSITY FLASHING) LIGHTS.

'WO' SIGNS ARE THE SAME AS 'W' SIGNS EXCEPT THE BACKGROUND BACKGROUND IS REFLECTIVE ORANGE

PROJECT NO: 1706-04-60	HWY: STH 11	COUNTY: LAFAYETTE	DETOUR - DETAIL B	SHEET 26	E

FILE NAME : N:\PDS\C3D\17060430\SHEETSPLAN\027002-DT.DWG
LAYOUT NAME - Detail B - CTH KK
PLOT DATE : 4/5/2018 3:43 PM
PLOT BY : RACH, JEREMY PAUL
PLOT NAME :
PLOT SCALE : ##########
WISDOT/CADDS SHEET 44

2

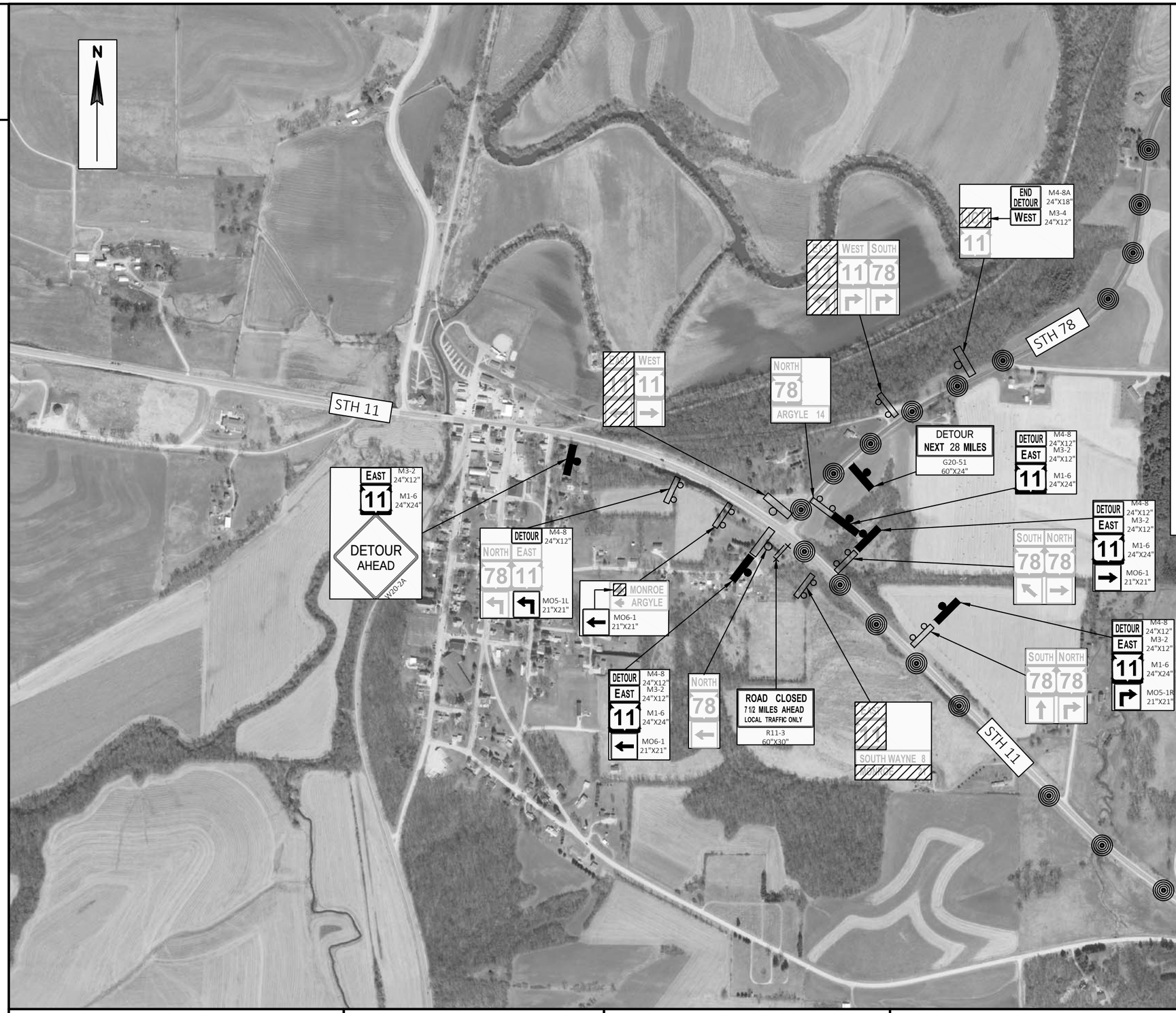

LEGEND

- ROAD CLOSED SECTION
- DETOUR ROUTE
- EXISTING SIGN MOUNTED ON POST(S)
- PROPOSED SIGN MOUNTED ON POST(S)
- TYPE III BARRICADE
- TYPE III BARRICADE WITH SIGN
- PROPOSED SIGN
- EXISTING SIGN
- COVER EXISTING SIGN PAID FOR AS TRAFFIC CONTROL COVERING SIGNS TYPE II. PAID AS ONE COVER PER STATION

GENERAL NOTES

SEE S.D.D. "BARRICADES AND SIGNS FOR MAINLINE CLOSURE", FOR ADDITIONAL MAINLINE CLOSURE INFORMATION

THE EXACT NUMBER, LOCATION, AND SPACING OF ALL SIGNS AND DEVICES SHALL BE ADJUSTED TO FIT FIELD CONDITIONS AS DIRECTED BY THE ENGINEER

CONFLICTING TRAFFIC SIGNS SHALL BE REMOVED AS DIRECTED BY THE ENGINEER

ALL TYPE III BARRICADES WITH SIGNS SHALL BE 8' WIDE, UNLESS OTHERWISE NOTED, AND EQUIPPED WITH TWO TYPE 'A' (LOW INTENSITY FLASHING) LIGHTS.

'WO' SIGNS ARE THE SAME AS 'W' SIGNS EXCEPT THE BACKGROUND BACKGROUND IS REFLECTIVE ORANGE

PROJECT NO: 1706-04-60	HWY: STH 11	COUNTY: LAFAYETTE	DETOUR - DETAIL C	SHEET 27	E

2

LEGEND

ROAD CLOSED SECTION

DETOUR ROUTE

EXISTING SIGN MOUNTED ON POST(S)

PROPOSED SIGN MOUNTED ON POST(S)

TYPE III BARRICADE

TYPE III BARRICADE WITH SIGN

11 PROPOSED SIGN

11 EXISTING SIGN

COVER EXISTING SIGN
PAID FOR AS TRAFFIC CONTROL
COVERING SIGNS TYPE II.
PAID AS ONE COVER
PER STATION

GENERAL NOTES

SEE S.D.D. "BARRICADES AND SIGNS FOR MAINLINE CLOSURE", FOR ADDITIONAL MAINLINE CLOSURE INFORMATION

THE EXACT NUMBER, LOCATION, AND SPACING OF ALL SIGNS AND DEVICES SHALL BE ADJUSTED TO FIT FIELD CONDITIONS AS DIRECTED BY THE ENGINEER

CONFLICTING TRAFFIC SIGNS SHALL BE REMOVED AS DIRECTED BY THE ENGINEER

ALL TYPE III BARRICADES WITH SIGNS SHALL BE 8' WIDE, UNLESS OTHERWISE NOTED, AND EQUIPPED WITH TWO TYPE 'A' (LOW INTENSITY FLASHING) LIGHTS.

'WO' SIGNS ARE THE SAME AS 'W' SIGNS EXCEPT THE BACKGROUND BACKGROUND IS REFLECTIVE ORANGE

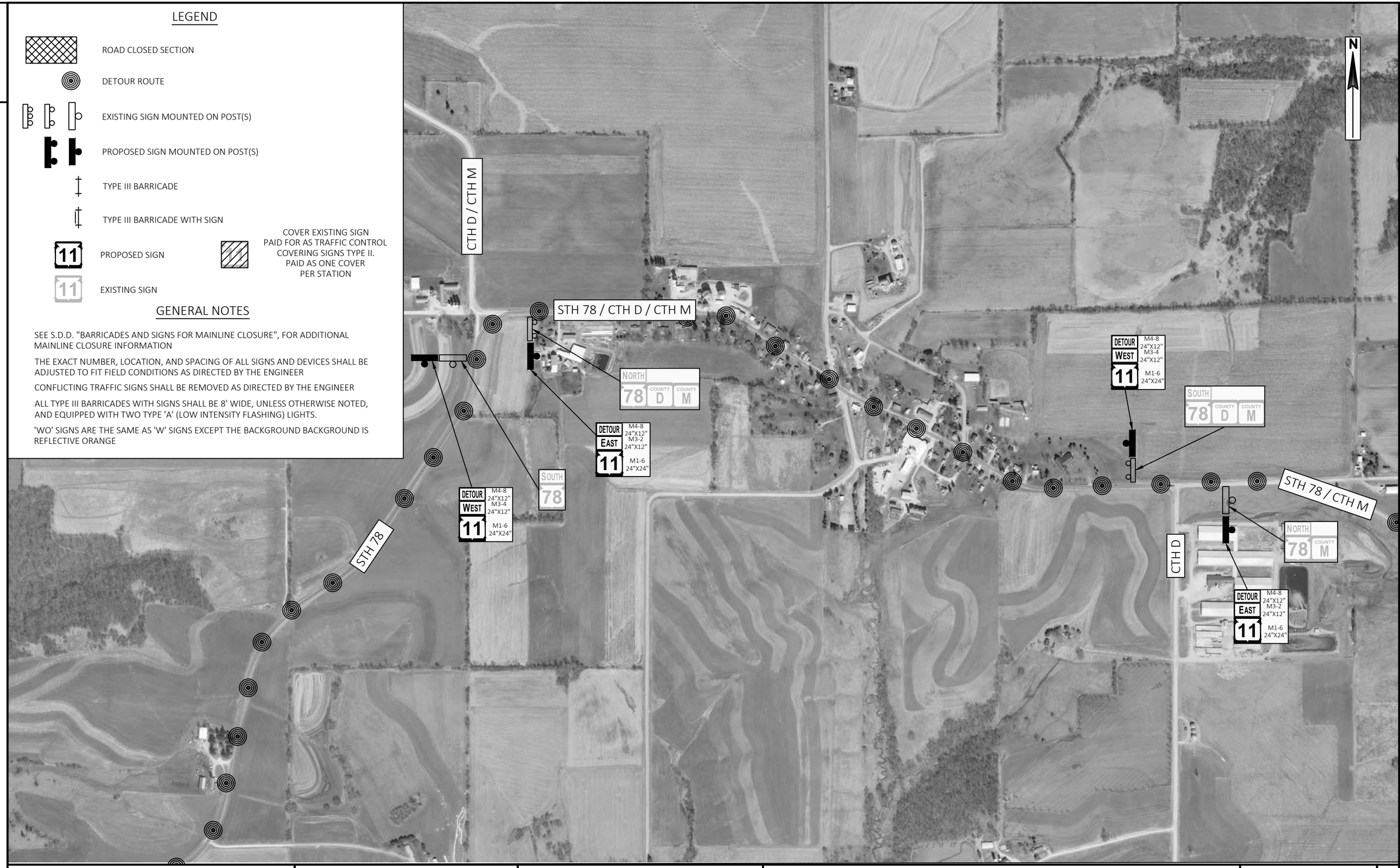

PROJECT NO: 1706-04-60	HWY: STH 11	COUNTY: LAFAYETTE	DETOUR - DETAIL D	SHEET 28	E

FILE NAME : N:\PDS\C3D\17060430\SHEETSPLAN\027002-DT.DWG
LAYOUT NAME - Detail D - Wiota

PLOT DATE : 4/5/2018 3:43 PM PLOT BY : RACH, JEREMY PAUL PLOT NAME : PLOT SCALE : ##########

WISDOT/CADDS SHEET 44

2

LEGEND

- ROAD CLOSED SECTION
- DETOUR ROUTE
- EXISTING SIGN MOUNTED ON POST(S)
- PROPOSED SIGN MOUNTED ON POST(S)
- TYPE III BARRICADE
- TYPE III BARRICADE WITH SIGN
- PROPOSED SIGN (11)
- EXISTING SIGN (11)
- COVER EXISTING SIGN — PAID FOR AS TRAFFIC CONTROL COVERING SIGNS TYPE II. PAID AS ONE COVER PER STATION

GENERAL NOTES

SEE S.D.D. "BARRICADES AND SIGNS FOR MAINLINE CLOSURE", FOR ADDITIONAL MAINLINE CLOSURE INFORMATION

THE EXACT NUMBER, LOCATION, AND SPACING OF ALL SIGNS AND DEVICES SHALL BE ADJUSTED TO FIT FIELD CONDITIONS AS DIRECTED BY THE ENGINEER

CONFLICTING TRAFFIC SIGNS SHALL BE REMOVED AS DIRECTED BY THE ENGINEER

ALL TYPE III BARRICADES WITH SIGNS SHALL BE 8' WIDE, UNLESS OTHERWISE NOTED, AND EQUIPPED WITH TWO TYPE 'A' (LOW INTENSITY FLASHING) LIGHTS.

'WO' SIGNS ARE THE SAME AS 'W' SIGNS EXCEPT THE BACKGROUND BACKGROUND IS REFLECTIVE ORANGE

PROJECT NO: 1706-04-60	HWY: STH 11	COUNTY: LAFAYETTE	DETOUR - DETAIL E	SHEET 29	E

FILE NAME : N:\PDS\C3D\17060430\SHEETSPLAN\027002-DT.DWG
LAYOUT NAME - Detail E - CTH M-CTH N
PLOT DATE : 4/5/2018 3:43 PM
PLOT BY : RACH, JEREMY PAUL
PLOT NAME :
PLOT SCALE : ##########
WISDOT/CADDS SHEET 44

2

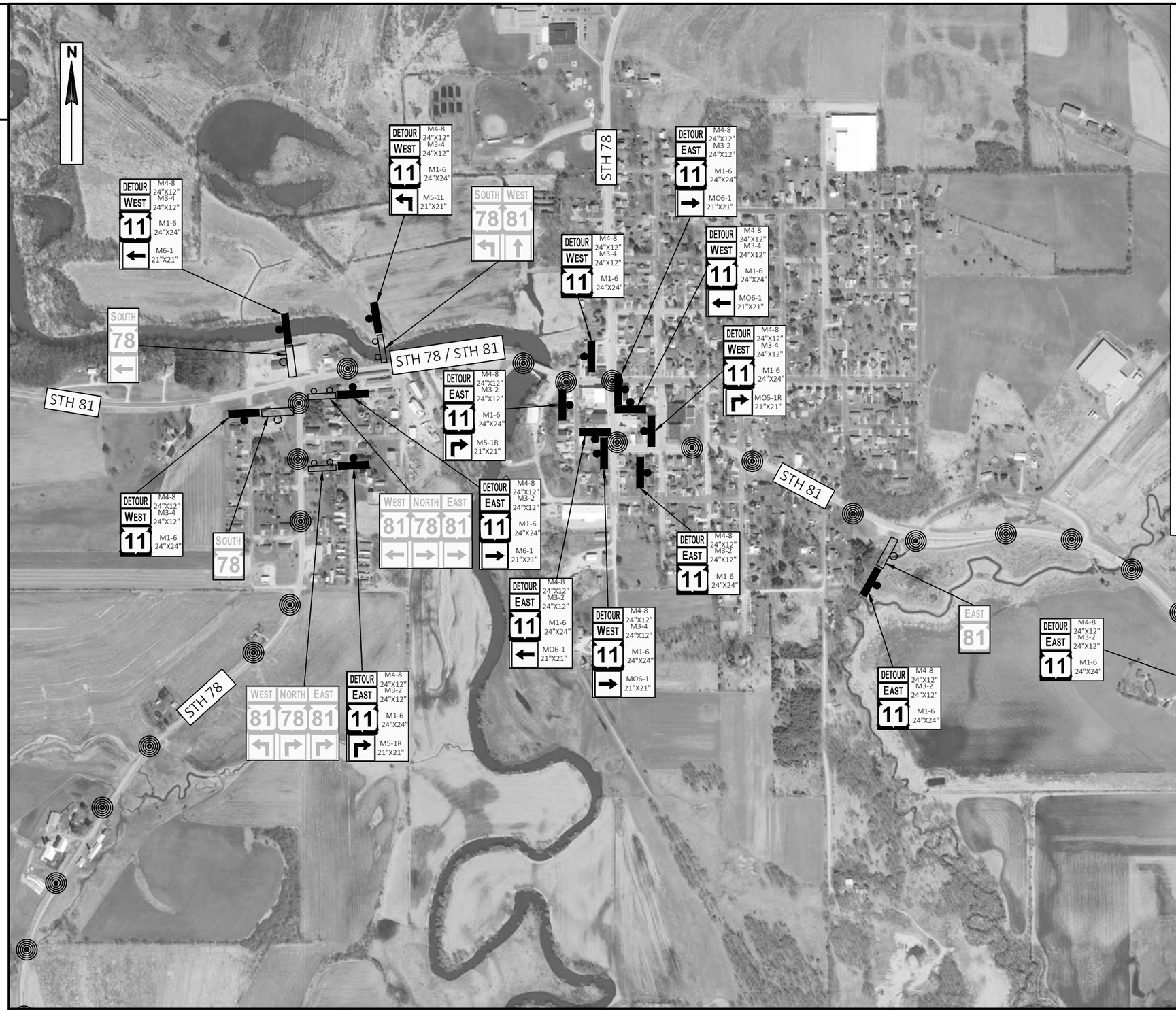

LEGEND

- ROAD CLOSED SECTION
- DETOUR ROUTE
- EXISTING SIGN MOUNTED ON POST(S)
- PROPOSED SIGN MOUNTED ON POST(S)
- TYPE III BARRICADE
- TYPE III BARRICADE WITH SIGN
- PROPOSED SIGN
- EXISTING SIGN
- COVER EXISTING SIGN PAID FOR AS TRAFFIC CONTROL COVERING SIGNS TYPE II. PAID AS ONE COVER PER STATION

GENERAL NOTES

SEE S.D.D. "BARRICADES AND SIGNS FOR MAINLINE CLOSURE", FOR ADDITIONAL MAINLINE CLOSURE INFORMATION

THE EXACT NUMBER, LOCATION, AND SPACING OF ALL SIGNS AND DEVICES SHALL BE ADJUSTED TO FIT FIELD CONDITIONS AS DIRECTED BY THE ENGINEER

CONFLICTING TRAFFIC SIGNS SHALL BE REMOVED AS DIRECTED BY THE ENGINEER

ALL TYPE III BARRICADES WITH SIGNS SHALL BE 8' WIDE, UNLESS OTHERWISE NOTED, AND EQUIPPED WITH TWO TYPE 'A' (LOW INTENSITY FLASHING) LIGHTS.

'WO' SIGNS ARE THE SAME AS 'W' SIGNS EXCEPT THE BACKGROUND BACKGROUND IS REFLECTIVE ORANGE

PROJECT NO: 1706-04-60	HWY: STH 11	COUNTY: LAFAYETTE	DETOUR - DETAIL F	SHEET 30	E

FILE NAME : N:\PDS\C3D\17060430\SHEETSPLAN\027002-DT.DWG
LAYOUT NAME - Detail F - Argyle
PLOT DATE : 4/5/2018 3:43 PM
PLOT BY : RACH, JEREMY PAUL
PLOT NAME :
PLOT SCALE : ##########
WISDOT/CADDS SHEET 44

2

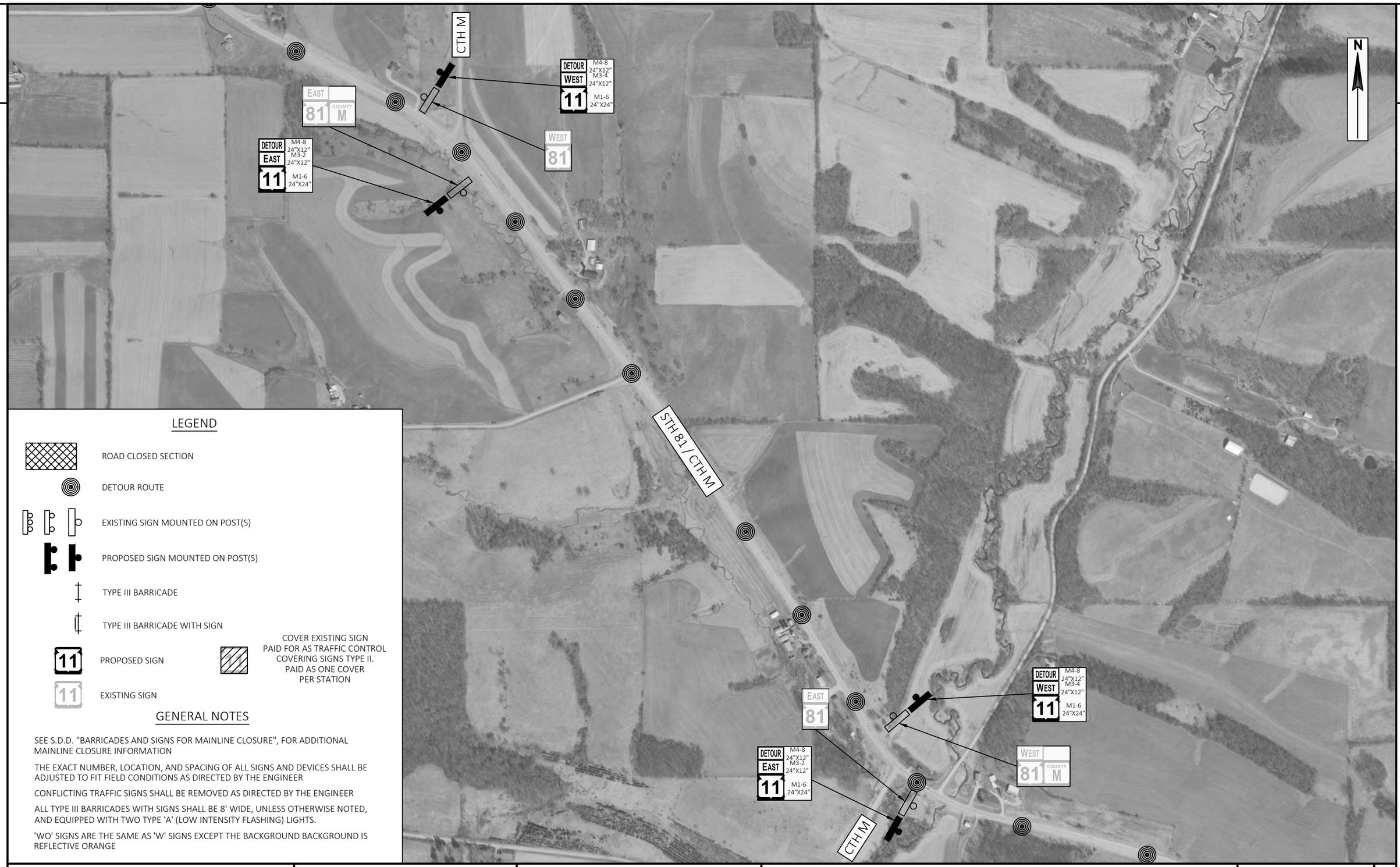

LEGEND

- ROAD CLOSED SECTION
- DETOUR ROUTE
- EXISTING SIGN MOUNTED ON POST(S)
- PROPOSED SIGN MOUNTED ON POST(S)
- TYPE III BARRICADE
- TYPE III BARRICADE WITH SIGN
- PROPOSED SIGN (11)
- EXISTING SIGN (11)
- COVER EXISTING SIGN PAID FOR AS TRAFFIC CONTROL COVERING SIGNS TYPE II. PAID AS ONE COVER PER STATION

GENERAL NOTES

SEE S.D.D. "BARRICADES AND SIGNS FOR MAINLINE CLOSURE", FOR ADDITIONAL MAINLINE CLOSURE INFORMATION

THE EXACT NUMBER, LOCATION, AND SPACING OF ALL SIGNS AND DEVICES SHALL BE ADJUSTED TO FIT FIELD CONDITIONS AS DIRECTED BY THE ENGINEER

CONFLICTING TRAFFIC SIGNS SHALL BE REMOVED AS DIRECTED BY THE ENGINEER

ALL TYPE III BARRICADES WITH SIGNS SHALL BE 8' WIDE, UNLESS OTHERWISE NOTED, AND EQUIPPED WITH TWO TYPE 'A' (LOW INTENSITY FLASHING) LIGHTS.

'WO' SIGNS ARE THE SAME AS 'W' SIGNS EXCEPT THE BACKGROUND BACKGROUND IS REFLECTIVE ORANGE

PROJECT NO: 1706-04-60	HWY: STH 11	COUNTY: LAFAYETTE	DETOUR - DETAIL G	SHEET 31	E

LEGEND

- ROAD CLOSED SECTION
- DETOUR ROUTE
- EXISTING SIGN MOUNTED ON POST(S)
- PROPOSED SIGN MOUNTED ON POST(S)
- TYPE III BARRICADE
- TYPE III BARRICADE WITH SIGN
- 11 PROPOSED SIGN
- 11 EXISTING SIGN
- COVER EXISTING SIGN PAID FOR AS TRAFFIC CONTROL COVERING SIGNS TYPE II. PAID AS ONE COVER PER STATION

GENERAL NOTES

SEE S.D.D. "BARRICADES AND SIGNS FOR MAINLINE CLOSURE", FOR ADDITIONAL MAINLINE CLOSURE INFORMATION

THE EXACT NUMBER, LOCATION, AND SPACING OF ALL SIGNS AND DEVICES SHALL BE ADJUSTED TO FIT FIELD CONDITIONS AS DIRECTED BY THE ENGINEER

CONFLICTING TRAFFIC SIGNS SHALL BE REMOVED AS DIRECTED BY THE ENGINEER

ALL TYPE III BARRICADES WITH SIGNS SHALL BE 8' WIDE, UNLESS OTHERWISE NOTED, AND EQUIPPED WITH TWO TYPE 'A' (LOW INTENSITY FLASHING) LIGHTS.

'WO' SIGNS ARE THE SAME AS 'W' SIGNS EXCEPT THE BACKGROUND BACKGROUND IS REFLECTIVE ORANGE

2

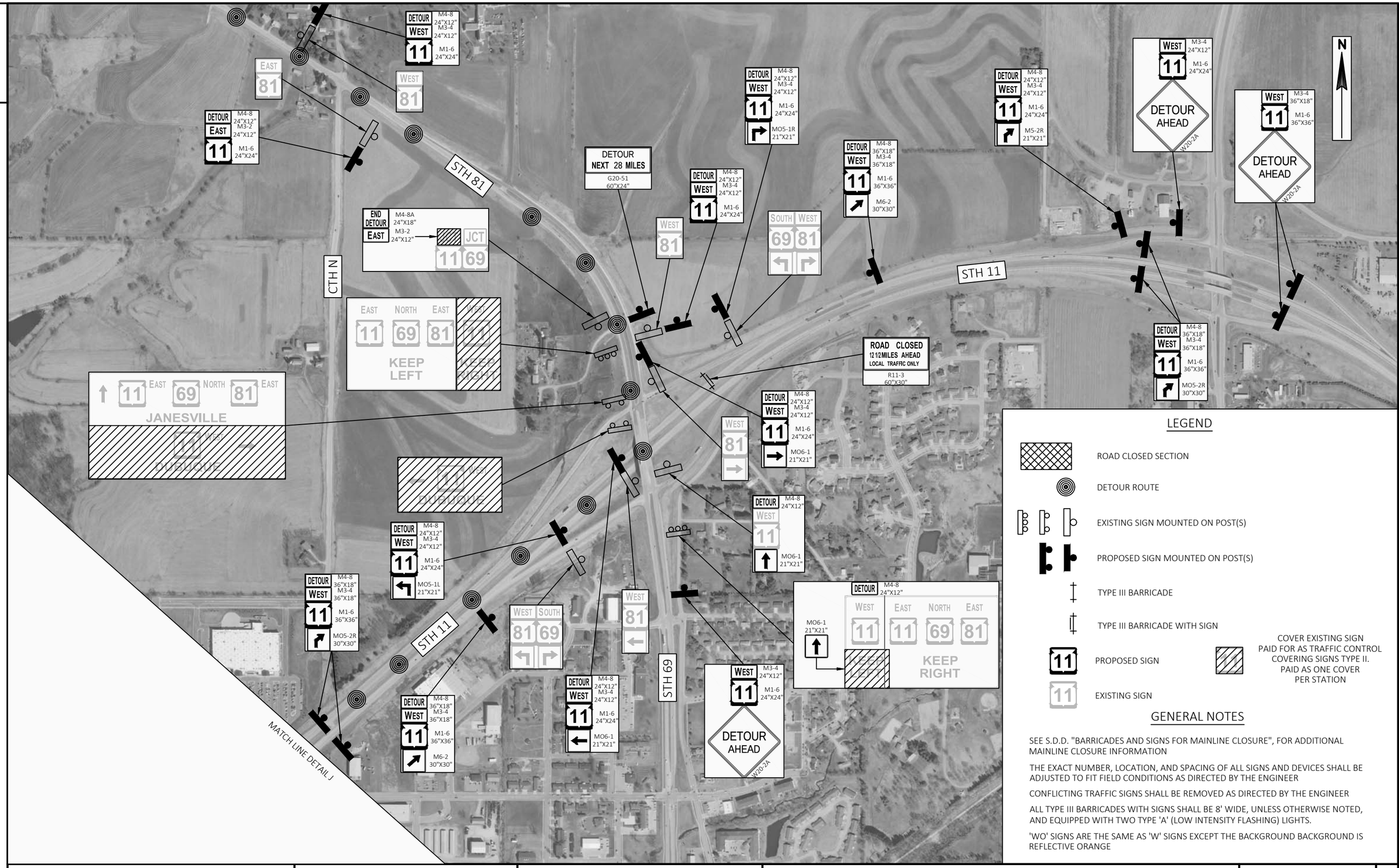

LEGEND

- ROAD CLOSED SECTION
- DETOUR ROUTE
- EXISTING SIGN MOUNTED ON POST(S)
- PROPOSED SIGN MOUNTED ON POST(S)
- TYPE III BARRICADE
- TYPE III BARRICADE WITH SIGN
- PROPOSED SIGN
- EXISTING SIGN
- COVER EXISTING SIGN PAID FOR AS TRAFFIC CONTROL COVERING SIGNS TYPE II. PAID AS ONE COVER PER STATION

GENERAL NOTES

SEE S.D.D. "BARRICADES AND SIGNS FOR MAINLINE CLOSURE", FOR ADDITIONAL MAINLINE CLOSURE INFORMATION

THE EXACT NUMBER, LOCATION, AND SPACING OF ALL SIGNS AND DEVICES SHALL BE ADJUSTED TO FIT FIELD CONDITIONS AS DIRECTED BY THE ENGINEER

CONFLICTING TRAFFIC SIGNS SHALL BE REMOVED AS DIRECTED BY THE ENGINEER

ALL TYPE III BARRICADES WITH SIGNS SHALL BE 8' WIDE, UNLESS OTHERWISE NOTED, AND EQUIPPED WITH TWO TYPE 'A' (LOW INTENSITY FLASHING) LIGHTS.

'WO' SIGNS ARE THE SAME AS 'W' SIGNS EXCEPT THE BACKGROUND BACKGROUND IS REFLECTIVE ORANGE

PROJECT NO: 1706-04-60	HWY: STH 11	COUNTY: LAFAYETTE	DETOUR - DETAIL I	SHEET 33	E

2

LEGEND

ROAD CLOSED SECTION

DETOUR ROUTE

EXISTING SIGN MOUNTED ON POST(S)

PROPOSED SIGN MOUNTED ON POST(S)

TYPE III BARRICADE

TYPE III BARRICADE WITH SIGN

PROPOSED SIGN

EXISTING SIGN

COVER EXISTING SIGN
PAID FOR AS TRAFFIC CONTROL
COVERING SIGNS TYPE II.
PAID AS ONE COVER
PER STATION

GENERAL NOTES

SEE S.D.D. "BARRICADES AND SIGNS FOR MAINLINE CLOSURE", FOR ADDITIONAL MAINLINE CLOSURE INFORMATION

THE EXACT NUMBER, LOCATION, AND SPACING OF ALL SIGNS AND DEVICES SHALL BE ADJUSTED TO FIT FIELD CONDITIONS AS DIRECTED BY THE ENGINEER

CONFLICTING TRAFFIC SIGNS SHALL BE REMOVED AS DIRECTED BY THE ENGINEER

ALL TYPE III BARRICADES WITH SIGNS SHALL BE 8' WIDE, UNLESS OTHERWISE NOTED, AND EQUIPPED WITH TWO TYPE 'A' (LOW INTENSITY FLASHING) LIGHTS.

'WO' SIGNS ARE THE SAME AS 'W' SIGNS EXCEPT THE BACKGROUND BACKGROUND IS REFLECTIVE ORANGE

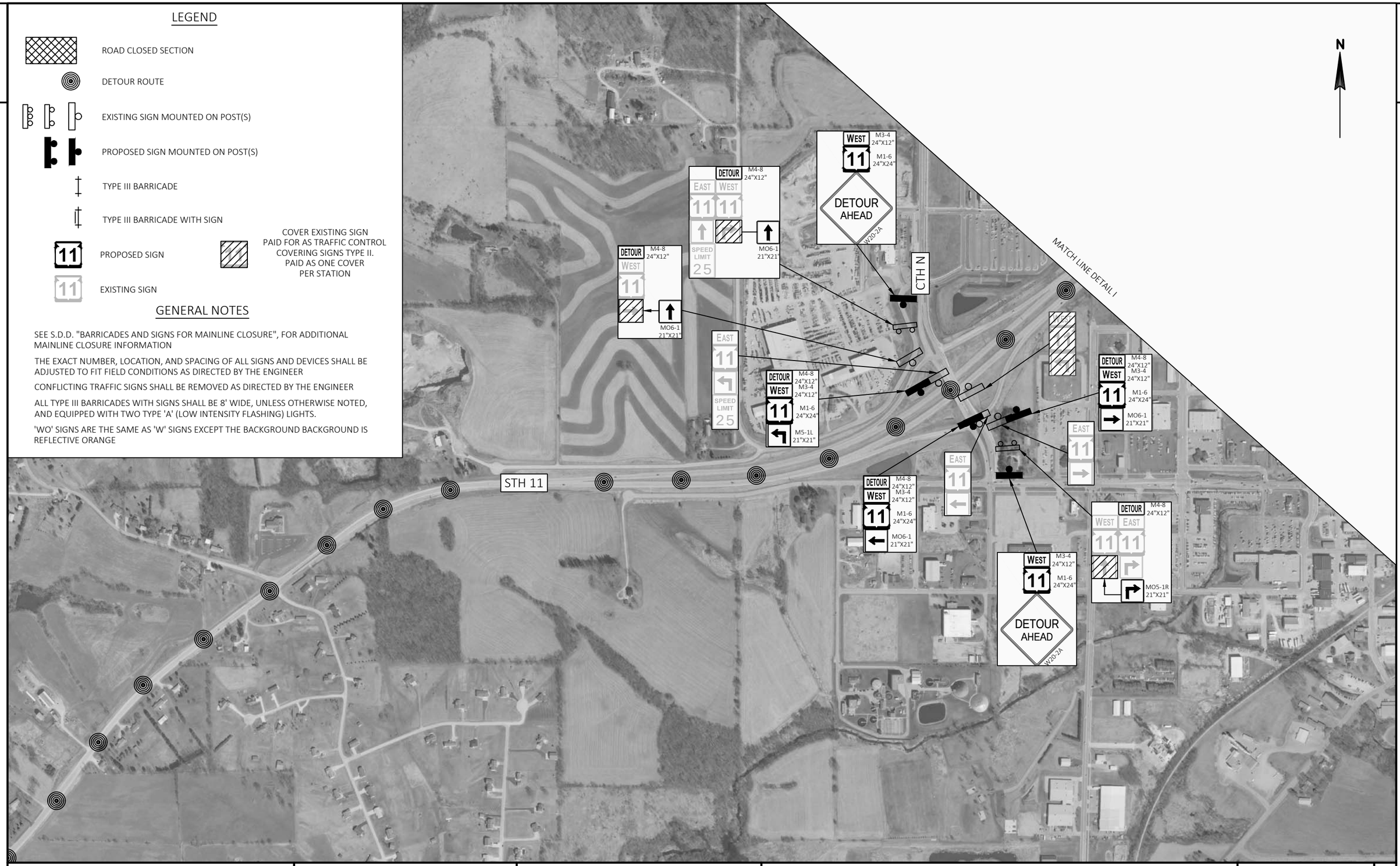

PROJECT NO: 1706-04-60	HWY: STH 11	COUNTY: LAFAYETTE	DETOUR - DETAIL J	SHEET 34	E

FILE NAME : N:\PDS\C3D\17060430\SHEETSPLAN\027002-DT.DWG
LAYOUT NAME - Detail J - Monroe (2)

PLOT DATE : 4/5/2018 3:43 PM PLOT BY : RACH, JEREMY PAUL PLOT NAME : PLOT SCALE : ##########

WISDOT/CADDS SHEET 44

2

LEGEND

- ROAD CLOSED SECTION
- DETOUR ROUTE
- EXISTING SIGN MOUNTED ON POST(S)
- PROPOSED SIGN MOUNTED ON POST(S)
- TYPE III BARRICADE
- TYPE III BARRICADE WITH SIGN
- PROPOSED SIGN (11)
- EXISTING SIGN (11)
- COVER EXISTING SIGN PAID FOR AS TRAFFIC CONTROL COVERING SIGNS TYPE II. PAID AS ONE COVER PER STATION

GENERAL NOTES

SEE S.D.D. "BARRICADES AND SIGNS FOR MAINLINE CLOSURE", FOR ADDITIONAL MAINLINE CLOSURE INFORMATION

THE EXACT NUMBER, LOCATION, AND SPACING OF ALL SIGNS AND DEVICES SHALL BE ADJUSTED TO FIT FIELD CONDITIONS AS DIRECTED BY THE ENGINEER

CONFLICTING TRAFFIC SIGNS SHALL BE REMOVED AS DIRECTED BY THE ENGINEER

ALL TYPE III BARRICADES WITH SIGNS SHALL BE 8' WIDE, UNLESS OTHERWISE NOTED, AND EQUIPPED WITH TWO TYPE 'A' (LOW INTENSITY FLASHING) LIGHTS.

'WO' SIGNS ARE THE SAME AS 'W' SIGNS EXCEPT THE BACKGROUND BACKGROUND IS REFLECTIVE ORANGE

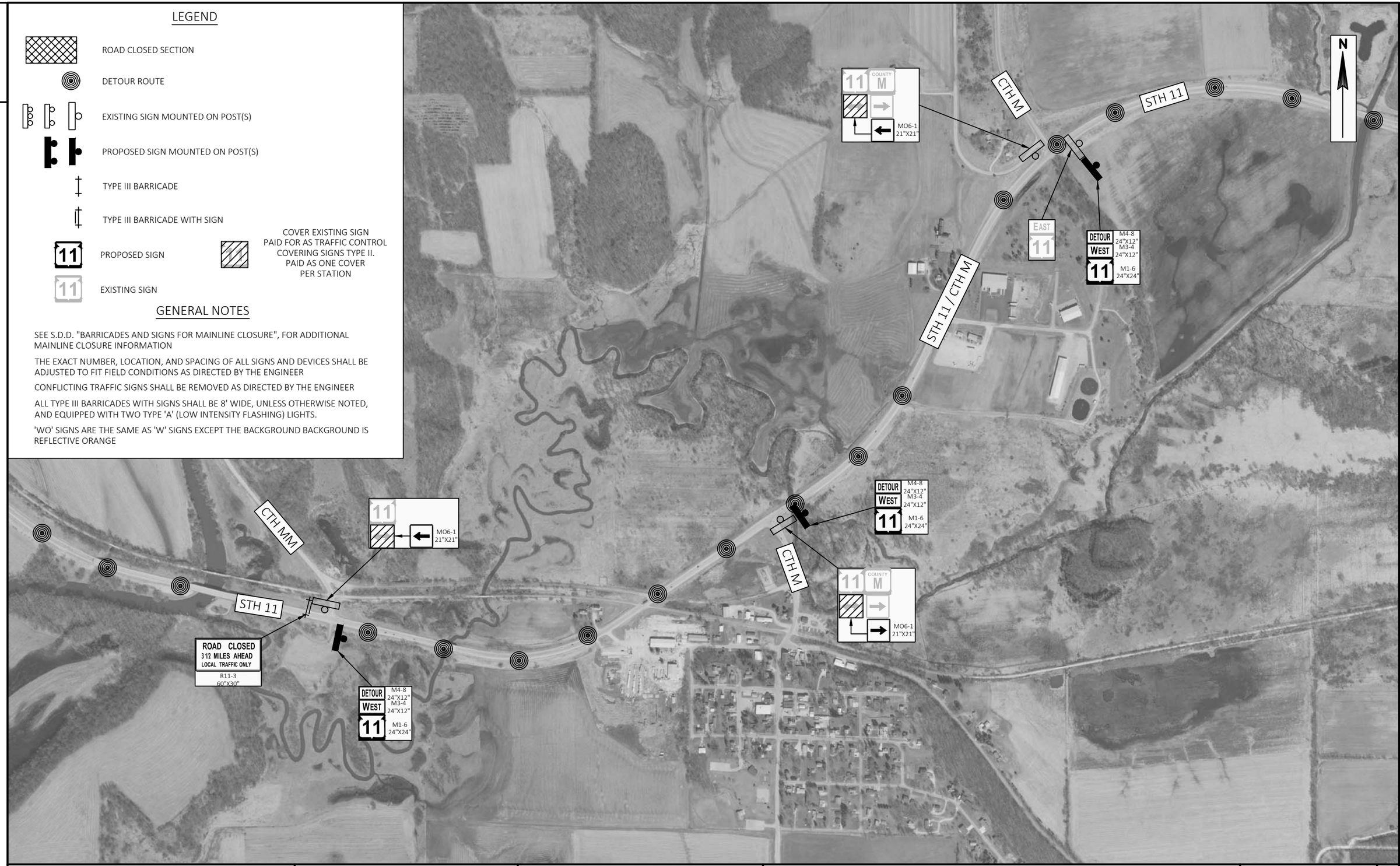

PROJECT NO: 1706-04-60	HWY: STH 11	COUNTY: LAFAYETTE	DETOUR - DETAIL K	SHEET 35	E

FILE NAME : N:\PDS\C3D\17060430\SHEETSPLAN\027002-DT.DWG
LAYOUT NAME - Detail K - Browntown

PLOT DATE : 4/5/2018 3:43 PM PLOT BY : RACH, JEREMY PAUL PLOT NAME : PLOT SCALE : ##########

ROAD WORK AHEAD
W20-1A

END ROAD WORK
G20-2A
48"X24"

ROAD WORK NEXT 7 MILES
G20-1
60"X24"

TRAFFIC CONTROL NOTES

THE EXACT NUMBER, LOCATION, AND SPACING OF ALL SIGNS AND DEVICES SHALL BE ADJUSTED TO FIT FIELD CONDITIONS AS APPROVED BY THE ENGINEER.

SIGNS THAT WILL BE IN PLACE LESS THAN 7 CONTINUOUS DAYS AND NIGHTS MAY BE MOUNTED ON PORTABLE SUPPORTS.

FOR MOVING OPERATION STA. 183+13.20 TO STA. 529+50.00 SEE STANDARD DETAIL DRAWING "TRAFFIC CONTROL FOR LANE CLOSURE WITH FLAGGING OPERATION". COSTS FOR FLAGGING AND ASSOCIATED SIGNS FOR MOVING OPERATIONS ARE INCIDENTAL TO THE CONTRACT.

N

	PROPOSED SIGN(S) MOUNTED ON POST
	EXISTING SIGN(S) MOUNTED ON POST
	EXISTING SIGN MOUNTED ON 2 POSTS
XX-XX	DENOTES SIGN NUMBER
ESTR	EXISTING SIGN TO REMAIN
*	SIGN TO BE REMOVED BY LOCALS

PROJECT NO: 1706-04-60	HWY: STH 11	COUNTY: LAFAYETTE	PLAN	SHEET 36	E

FILE NAME : N:\PDS\C3D\17060430\SHEETSPLAN\050201-PN.DWG
LAYOUT NAME - 023201 (1)
PLOT DATE : 8/8/2018 11:12 AM
PLOT BY : RACH, JEREMY PAUL
PLOT NAME :
PLOT SCALE : 1 IN:200 FT



5

5

BENCHMARK DATA TABLE				
POINT NUMBER	STATION	OFFSET	DESCRIPTION	ELEVATION
HMOD 5006	236+91.0	42.5' RT	CTRL STA DISK IN CONC POST	982.57

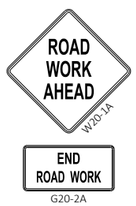

TRAFFIC CONTROL NOTES

THE EXACT NUMBER, LOCATION, AND SPACING OF ALL SIGNS AND DEVICES SHALL BE ADJUSTED TO FIT FIELD CONDITIONS AS APPROVED BY THE ENGINEER.

SIGNS THAT WILL BE IN PLACE LESS THAN 7 CONTINUOUS DAYS AND NIGHTS MAY BE MOUNTED ON PORTABLE SUPPORTS.

FOR MOVING OPERATION STA. 183+13.20 TO STA. 529+50.00 SEE STANDARD DETAIL DRAWING "TRAFFIC CONTROL FOR LANE CLOSURE WITH FLAGGING OPERATION". COSTS FOR FLAGGING AND ASSOCIATED SIGNS FOR MOVING OPERATIONS ARE INCIDENTAL TO THE CONTRACT.

	PROPOSED SIGN(S) MOUNTED ON POST
	EXISTING SIGN(S) MOUNTED ON POST
	EXISTING SIGN MOUNTED ON 2 POSTS
XX-XX	DENOTES SIGN NUMBER
ESTR	EXISTING SIGN TO REMAIN
*	SIGN TO BE REMOVED BY LOCALS

PROJECT NO: 1706-04-60	HWY: STH 11	COUNTY: LAFAYETTE	PLAN	SHEET 37	E

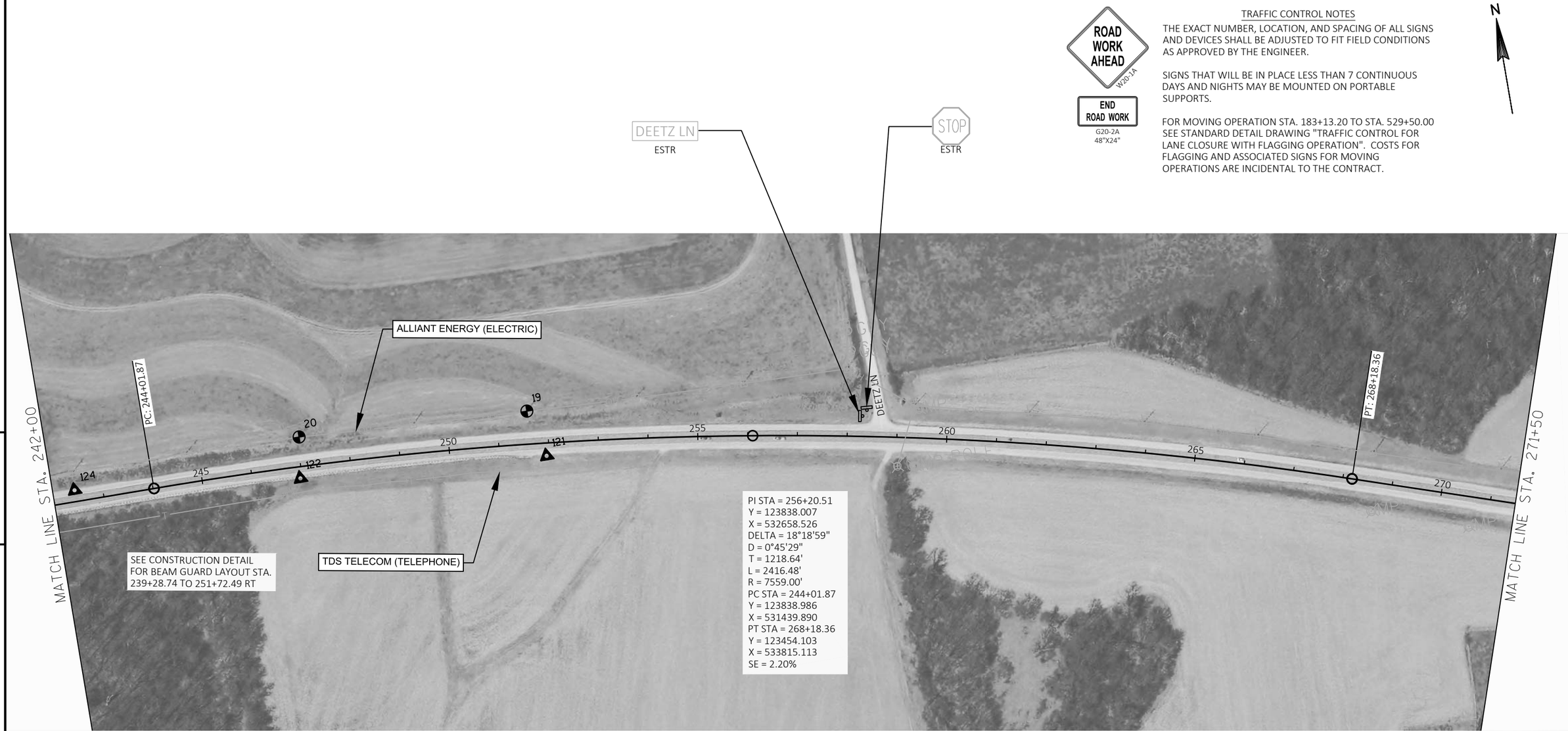

ROAD WORK AHEAD
W20-1A

END ROAD WORK
G20-2A
48"X24"

TRAFFIC CONTROL NOTES

THE EXACT NUMBER, LOCATION, AND SPACING OF ALL SIGNS AND DEVICES SHALL BE ADJUSTED TO FIT FIELD CONDITIONS AS APPROVED BY THE ENGINEER.

SIGNS THAT WILL BE IN PLACE LESS THAN 7 CONTINUOUS DAYS AND NIGHTS MAY BE MOUNTED ON PORTABLE SUPPORTS.

FOR MOVING OPERATION STA. 183+13.20 TO STA. 529+50.00 SEE STANDARD DETAIL DRAWING "TRAFFIC CONTROL FOR LANE CLOSURE WITH FLAGGING OPERATION". COSTS FOR FLAGGING AND ASSOCIATED SIGNS FOR MOVING OPERATIONS ARE INCIDENTAL TO THE CONTRACT.

N

5

5

BENCHMARK DATA TABLE				
POINT NUMBER	STATION	OFFSET	DESCRIPTION	ELEVATION
CP124	242+43.9	23.0' LT	5/8IN RB KL CAP	980.16
CP122	246+96.1	23.3' RT	5/8IN RB KL CAP	978.01
BM20	247+04.2	59.2' LT	RR SPIKE ON POWER POLE	972.69
BM19	251+60.7	66.4' LT	RR SPIKE ON POWER POLE	976.72
CP121	251+94.3	25.5' RT	5/8IN RB KL CAP	975.02

- PROPOSED SIGN(S) MOUNTED ON POST
- EXISTING SIGN(S) MOUNTED ON POST
- EXISTING SIGN MOUNTED ON 2 POSTS
- XX-XX DENOTES SIGN NUMBER
- ESTR EXISTING SIGN TO REMAIN
- * SIGN TO BE REMOVED BY LOCALS

PROJECT NO: 1706-04-60	HWY: STH 11	COUNTY: LAFAYETTE	PLAN	SHEET 38	E

FILE NAME : N:\PDS\C3D\17060430\SHEETSPLAN\050201-PN.DWG
LAYOUT NAME - 023201 (3)

PLOT DATE : 8/8/2018 11:12 AM PLOT BY : RACH, JEREMY PAUL PLOT NAME : PLOT SCALE : 1 IN:200 FT

BENCHMARK DATA TABLE				
POINT NUMBER	STATION	OFFSET	DESCRIPTION	ELEVATION
BM14	297+28.3	63.6' LT	RR SPIKE ON POWER POLE	942.39
CP120	297+42.8	23.1' LT	5/8IN RB KL CAP	940.9
CP119	300+35.5	25.4' RT	5/8IN RB KL CAP	937.73

- PROPOSED SIGN(S) MOUNTED ON POST
- EXISTING SIGN(S) MOUNTED ON POST
- EXISTING SIGN MOUNTED ON 2 POSTS
- (XX-XX) DENOTES SIGN NUMBER
- ESTR EXISTING SIGN TO REMAIN
- * SIGN TO BE REMOVED BY LOCALS

PROJECT NO: 1706-04-60	HWY: STH 11	COUNTY: LAFAYETTE	PLAN	SHEET 39	E

FILE NAME : N:\PDS\C3D\17060430\SHEETSPLAN\050201-PN.DWG
LAYOUT NAME - 023201 (4)
PLOT DATE : 8/8/2018 11:13 AM PLOT BY : RACH, JEREMY PAUL PLOT NAME : PLOT SCALE : 1 IN:200 FT

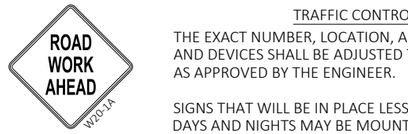

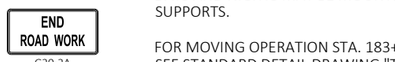

TRAFFIC CONTROL NOTES

THE EXACT NUMBER, LOCATION, AND SPACING OF ALL SIGNS AND DEVICES SHALL BE ADJUSTED TO FIT FIELD CONDITIONS AS APPROVED BY THE ENGINEER.

SIGNS THAT WILL BE IN PLACE LESS THAN 7 CONTINUOUS DAYS AND NIGHTS MAY BE MOUNTED ON PORTABLE SUPPORTS.

FOR MOVING OPERATION STA. 183+13.20 TO STA. 529+50.00 SEE STANDARD DETAIL DRAWING "TRAFFIC CONTROL FOR LANE CLOSURE WITH FLAGGING OPERATION". COSTS FOR FLAGGING AND ASSOCIATED SIGNS FOR MOVING OPERATIONS ARE INCIDENTAL TO THE CONTRACT.

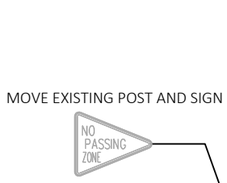

BENCHMARK DATA TABLE				
POINT NUMBER	STATION	OFFSET	DESCRIPTION	ELEVATION
BM15	301+57.5	67.3' LT	RR SPIKE ON POWER POLE	941.53
CP118	306+77.2	25.0' LT	5/8IN RB KL CAP	929.89
CP117	314+30.5	25.9' RT	5/8IN RB KL CAP	921.56
BM16	315+13.5	86.8' LT	RR SPIKE ON POWER POLE	921.22
CP116	323+76.4	27.1' RT	5/8IN RB KL CAP	910.72
BM17	326+27.7	58.2' RT	RR SPIKE ON POWER POLE	907.76

	PROPOSED SIGN(S) MOUNTED ON POST
	EXISTING SIGN(S) MOUNTED ON POST
	EXISTING SIGN MOUNTED ON 2 POSTS
XX-XX	DENOTES SIGN NUMBER
ESTR	EXISTING SIGN TO REMAIN
*	SIGN TO BE REMOVED BY LOCALS

PROJECT NO: 1706-04-60	HWY: STH 11	COUNTY: LAFAYETTE	PLAN	SHEET 40	E

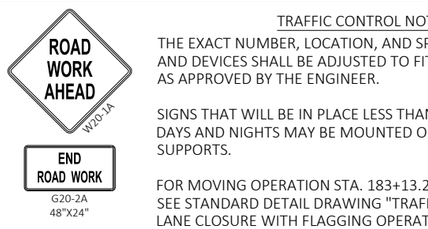

TRAFFIC CONTROL NOTES

THE EXACT NUMBER, LOCATION, AND SPACING OF ALL SIGNS AND DEVICES SHALL BE ADJUSTED TO FIT FIELD CONDITIONS AS APPROVED BY THE ENGINEER.

SIGNS THAT WILL BE IN PLACE LESS THAN 7 CONTINUOUS DAYS AND NIGHTS MAY BE MOUNTED ON PORTABLE SUPPORTS.

FOR MOVING OPERATION STA. 183+13.20 TO STA. 529+50.00 SEE STANDARD DETAIL DRAWING "TRAFFIC CONTROL FOR LANE CLOSURE WITH FLAGGING OPERATION". COSTS FOR FLAGGING AND ASSOCIATED SIGNS FOR MOVING OPERATIONS ARE INCIDENTAL TO THE CONTRACT.



BENCHMARK DATA TABLE				
POINT NUMBER	STATION	OFFSET	DESCRIPTION	ELEVATION
CP115	331+41.1	57.6' RT	5/8IN RB KL CAP	912.72
CP114	335+82.5	24.5' RT	5/8IN RB KL CAP	895.04
BM18	337+95.2	52.3' LT	RR SPIKE ON POWER POLE	891.38

	PROPOSED SIGN(S) MOUNTED ON POST
	EXISTING SIGN(S) MOUNTED ON POST
	EXISTING SIGN MOUNTED ON 2 POSTS
XX-XX	DENOTES SIGN NUMBER
ESTR	EXISTING SIGN TO REMAIN
*	SIGN TO BE REMOVED BY LOCALS

PROJECT NO: 1706-04-60	HWY: STH 11	COUNTY: LAFAYETTE	PLAN	SHEET 41	E

FILE NAME : N:\PDS\C3D\17060430\SHEETSPLAN\050201-PN.DWG
LAYOUT NAME - 023201 (6)
PLOT DATE : 8/8/2018 11:13 AM
PLOT BY : RACH, JEREMY PAUL
PLOT NAME :
PLOT SCALE : 1 IN:200 FT

5

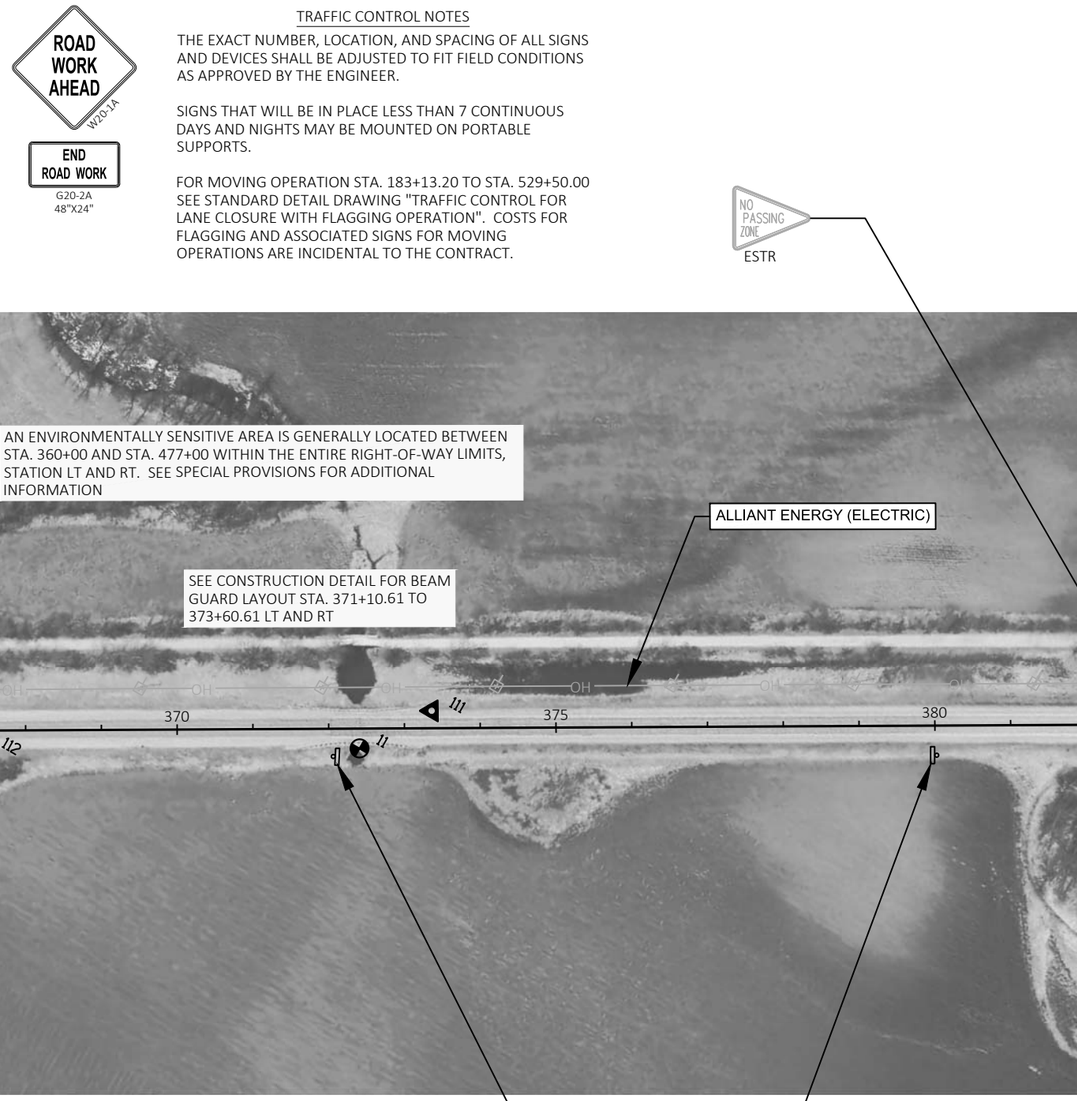

BENCHMARK DATA TABLE				
POINT NUMBER	STATION	OFFSET	DESCRIPTION	ELEVATION
CP113	360+41.7	26.1' RT	5/8IN RB KL CAP	804.91
BM13	360+45.4	48.1' LT	RR SPIKE ON POWER POLE	799.61
BM12	364+58.4	23.4' RT	WISDOT VT CTL CAP TOP CONC PARAPET SW QUAD B-33-107	800.84
HMOD 8224	365+66.7	107.0' LT	CTRL STA DISK IN SE END OF E ABUT OF BRIDGE 34	794.58
CP112	367+45.0	27.3' RT	5/8IN RB KL CAP	793.97
BM11	372+40.4	26.2' RT	CUT SQ SE COR BOX CULVERT	788
CP111	373+36.2	23.1' LT	5/8IN RB KL CAP	789.39

PROJECT NO: 1706-04-60	HWY: STH 11	COUNTY: LAFAYETTE	PLAN	SHEET 42	E

AN ENVIRONMENTALLY SENSITIVE AREA IS GENERALLY LOCATED BETWEEN STA. 390+00 AND STA. 399+00 WITHIN THE ENTIRE RIGHT-OF-WAY LIMITS, STATION LT. SEE SPECIAL PROVISIONS FOR ADDITIONAL INORMATION

MOVE EXISTING POST AND SIGN

MOVE EXISTING POST AND SIGN

MOVE EXISTING POST AND SIGN

ROAD WORK AHEAD W20-1A

END ROAD WORK G20-2A 48"X24"

TRAFFIC CONTROL NOTES

THE EXACT NUMBER, LOCATION, AND SPACING OF ALL SIGNS AND DEVICES SHALL BE ADJUSTED TO FIT FIELD CONDITIONS AS APPROVED BY THE ENGINEER.

SIGNS THAT WILL BE IN PLACE LESS THAN 7 CONTINUOUS DAYS AND NIGHTS MAY BE MOUNTED ON PORTABLE SUPPORTS.

FOR MOVING OPERATION STA. 183+13.20 TO STA. 529+50.00 SEE STANDARD DETAIL DRAWING "TRAFFIC CONTROL FOR LANE CLOSURE WITH FLAGGING OPERATION". COSTS FOR FLAGGING AND ASSOCIATED SIGNS FOR MOVING OPERATIONS ARE INCIDENTAL TO THE CONTRACT.

N

SEE CONSTRUCTION DETAIL FOR BEAM GUARD LAYOUT STA. 391+77.23 TO 396+28.50 LT

PI STA = 395+72.72
Y = 125502.466
X = 545934.904
DELTA = 20°13'25"
D = 3°00'45"
T = 339.20'
L = 671.35'
R = 1902.00'
PC STA = 392+33.52
Y = 125330.398
X = 545642.584
PT STA = 399+04.86
Y = 125562.876
X = 546268.684
SE = MATCH EXISTING

AN ENVIRONMENTALLY SENSITIVE AREA IS GENERALLY LOCATED BETWEEN STA. 399+00 AND STA. 413+00 WITHIN THE ENTIRE RIGHT-OF-WAY LIMITS, STATION LT AND RT. SEE SPECIAL PROVISIONS FOR ADDITIONAL INFORMATION

ALLIANT ENERGY (ELECTRIC)

PC: 392+33.52

PT: 399+04.86

CHEESE COUNTRY TRAIL

CTH D

GALENA ST

N. WARREN ST

N. MCKNIGHT ST

DIVISION ST

MATCH LINE STA. 389+50

MATCH LINE STA. 419+50

South Wayne POPULATION 489

MOVE EXISTING POST AND SIGN

BENCHMARK DATA TABLE				
POINT NUMBER	STATION	OFFSET	DESCRIPTION	ELEVATION
BM9	390+46.8	56.5' LT	RR SPIKE ON POWER POLE	786.03
CP110	390+78.5	22.4' RT	5/8IN RB KL CAP	791.18
BM8	395+24.2	30.4' LT	RR SPIKE ON LIGHT POLE	800.16
CP123	396+16.0	26.1' LT	5/8IN RB KL CAP	803.28
BM10	399+62.8	59.6' LT	CUT X SE BOLT BASE CENEX SIGN	805.33
CP109	400+55.0	26.3' LT	5/8IN RB KL CAP	807.17

PROPOSED SIGN(S) MOUNTED ON POST
EXISTING SIGN(S) MOUNTED ON POST
EXISTING SIGN MOUNTED ON 2 POSTS
XX-XX DENOTES SIGN NUMBER
ESTR EXISTING SIGN TO REMAIN
* SIGN TO BE REMOVED BY LOCALS

PROJECT NO: 1706-04-60	HWY: STH 11	COUNTY: LAFAYETTE	PLAN	SHEET 43	E

FILE NAME : N:\PDS\C3D\17060430\SHEETSPLAN\050201-PN.DWG
LAYOUT NAME - 023201 (8)

PLOT DATE : 8/8/2018 11:13 AM PLOT BY : RACH, JEREMY PAUL PLOT NAME : PLOT SCALE : 1 IN:200 FT

TRAFFIC CONTROL NOTES

THE EXACT NUMBER, LOCATION, AND SPACING OF ALL SIGNS AND DEVICES SHALL BE ADJUSTED TO FIT FIELD CONDITIONS AS APPROVED BY THE ENGINEER.

SIGNS THAT WILL BE IN PLACE LESS THAN 7 CONTINUOUS DAYS AND NIGHTS MAY BE MOUNTED ON PORTABLE SUPPORTS.

FOR MOVING OPERATION STA. 183+13.20 TO STA. 529+50.00 SEE STANDARD DETAIL DRAWING "TRAFFIC CONTROL FOR LANE CLOSURE WITH FLAGGING OPERATION". COSTS FOR FLAGGING AND ASSOCIATED SIGNS FOR MOVING OPERATIONS ARE INCIDENTAL TO THE CONTRACT.

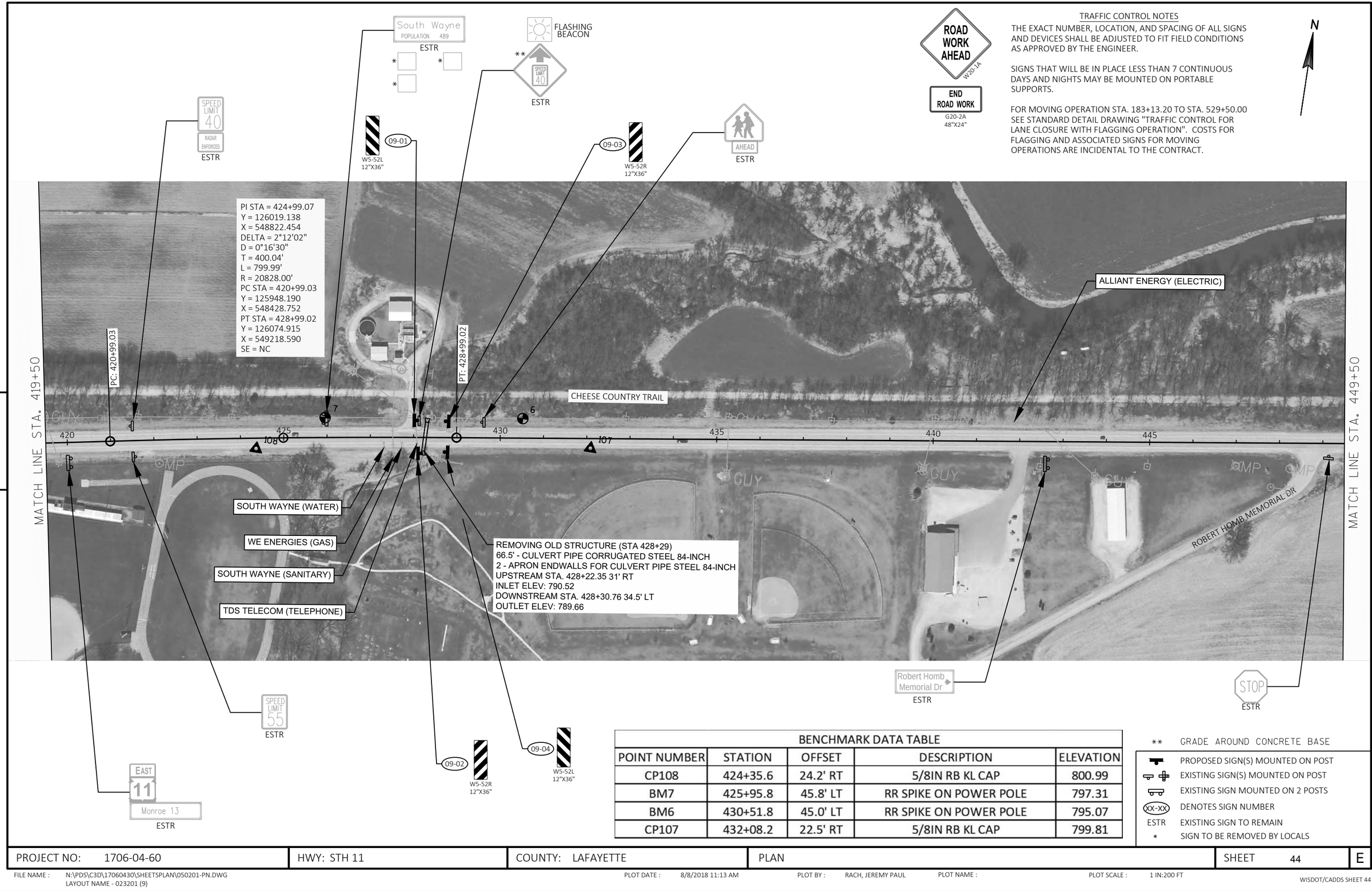

BENCHMARK DATA TABLE				
POINT NUMBER	STATION	OFFSET	DESCRIPTION	ELEVATION
CP108	424+35.6	24.2' RT	5/8IN RB KL CAP	800.99
BM7	425+95.8	45.8' LT	RR SPIKE ON POWER POLE	797.31
BM6	430+51.8	45.0' LT	RR SPIKE ON POWER POLE	795.07
CP107	432+08.2	22.5' RT	5/8IN RB KL CAP	799.81

** GRADE AROUND CONCRETE BASE

PROPOSED SIGN(S) MOUNTED ON POST

EXISTING SIGN(S) MOUNTED ON POST

EXISTING SIGN MOUNTED ON 2 POSTS

XX-XX DENOTES SIGN NUMBER

ESTR EXISTING SIGN TO REMAIN

* SIGN TO BE REMOVED BY LOCALS

PROJECT NO: 1706-04-60	HWY: STH 11	COUNTY: LAFAYETTE	PLAN	SHEET 44	E

FILE NAME : N:\PDS\C3D\17060430\SHEETSPLAN\050201-PN.DWG
LAYOUT NAME - 023201 (9)
PLOT DATE : 8/8/2018 11:13 AM PLOT BY : RACH, JEREMY PAUL PLOT NAME : PLOT SCALE : 1 IN:200 FT
WISDOT/CADDS SHEET 44

BENCHMARK DATA TABLE				
POINT NUMBER	STATION	OFFSET	DESCRIPTION	ELEVATION
HMOD 4978	462+20.4	48.2' RT	CTRL STA DISK IN CONC POST	796.59
CP106	467+68.7	23.9' RT	5/8IN RB KL CAP	792.6
BM5	469+45.6	50.6' RT	RR SPIKE ON POWER POLE	793.23
BM4	474+81.1	56.7' RT	RR SPIKE ON POWER POLE	788.96
CP105	475+79.7	23.3' RT	5/8IN RB KL CAP	792.92

N

South Wayne POPULATION 489
ESTR

Robert Homb Memorial Dr
ESTR

Meier Rd
ESTR

NO PASSING ZONE
ESTR

MATCH LINE STA. 449+50

MATCH LINE STA. 478+00

CHEESE COUNTRY TRAIL

PC: 471+31.13

SEE CONSTRUCTION DETAIL FOR BEAM GUARD LAYOUT STA. 469+75.38 TO 473+03.63 LT AND RT

450 455 460 465 470 475

4978

106 5 105 4

MEIER RD

ALLIANT ENERGY (ELECTRIC)

WE ENERGIES (GAS)

TDS TELECOM (TELEPHONE)

PI STA = 480+93.94
Y = 126804.854
X = 554361.956
DELTA = 34°26'43"
D = 1°50'41"
T = 962.81'
L = 1867.27'
R = 3106.00'
PC STA = 471+31.13
Y = 126674.689
X = 553407.986
PT STA = 489+98.40
Y = 127451.780
X = 555075.041
SE = 4.30%

Meier Rd
ESTR

ADOPT A HIGHWAY SPONSOR: PECATONICA VALLEY TURKEY TRACKERS NWTF
ESTR

STOP
ESTR

ROAD WORK AHEAD
W20-1A

END ROAD WORK
G20-2A
48"X24"

TRAFFIC CONTROL NOTES

THE EXACT NUMBER, LOCATION, AND SPACING OF ALL SIGNS AND DEVICES SHALL BE ADJUSTED TO FIT FIELD CONDITIONS AS APPROVED BY THE ENGINEER.

SIGNS THAT WILL BE IN PLACE LESS THAN 7 CONTINUOUS DAYS AND NIGHTS MAY BE MOUNTED ON PORTABLE SUPPORTS.

FOR MOVING OPERATION STA. 183+13.20 TO STA. 529+50.00 SEE STANDARD DETAIL DRAWING "TRAFFIC CONTROL FOR LANE CLOSURE WITH FLAGGING OPERATION". COSTS FOR FLAGGING AND ASSOCIATED SIGNS FOR MOVING OPERATIONS ARE INCIDENTAL TO THE CONTRACT.

- PROPOSED SIGN(S) MOUNTED ON POST
- EXISTING SIGN(S) MOUNTED ON POST
- EXISTING SIGN MOUNTED ON 2 POSTS
- XX-XX DENOTES SIGN NUMBER
- ESTR EXISTING SIGN TO REMAIN
- * SIGN TO BE REMOVED BY LOCALS

PROJECT NO: 1706-04-60	HWY: STH 11	COUNTY: LAFAYETTE	PLAN	SHEET 45	E

FILE NAME : N:\PDS\C3D\17060430\SHEETSPLAN\050201-PN.DWG
LAYOUT NAME - 023201 (10)
PLOT DATE : 8/8/2018 11:13 AM
PLOT BY : RACH, JEREMY PAUL
PLOT NAME :
PLOT SCALE : 1 IN:200 FT

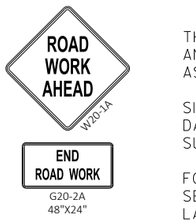

TRAFFIC CONTROL NOTES

THE EXACT NUMBER, LOCATION, AND SPACING OF ALL SIGNS AND DEVICES SHALL BE ADJUSTED TO FIT FIELD CONDITIONS AS APPROVED BY THE ENGINEER.

SIGNS THAT WILL BE IN PLACE LESS THAN 7 CONTINUOUS DAYS AND NIGHTS MAY BE MOUNTED ON PORTABLE SUPPORTS.

FOR MOVING OPERATION STA. 183+13.20 TO STA. 529+50.00 SEE STANDARD DETAIL DRAWING "TRAFFIC CONTROL FOR LANE CLOSURE WITH FLAGGING OPERATION". COSTS FOR FLAGGING AND ASSOCIATED SIGNS FOR MOVING OPERATIONS ARE INCIDENTAL TO THE CONTRACT.

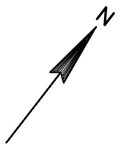



BENCHMARK DATA TABLE				
POINT NUMBER	STATION	OFFSET	DESCRIPTION	ELEVATION
CP103	483+96.4	52.1' RT	5/8IN RB KL CAP	804.7
CP104	494+18.7	24.7' LT	5/8IN RB KL CAP	810.86
BM3	498+78.2	39.8' LT	RR SPIKE ON POWER POLE	809.91
CP100	504+48.2	23.1' RT	5/8IN RB KL CAP	811.41
BM2	505+27.4	50.3' RT	RR SPIKE ON POWER POLE	809.4

	PROPOSED SIGN(S) MOUNTED ON POST
	EXISTING SIGN(S) MOUNTED ON POST
	EXISTING SIGN MOUNTED ON 2 POSTS
XX-XX	DENOTES SIGN NUMBER
ESTR	EXISTING SIGN TO REMAIN
*	SIGN TO BE REMOVED BY LOCALS

PROJECT NO: 1706-04-60	HWY: STH 11	COUNTY: LAFAYETTE	PLAN	SHEET 46	E

FILE NAME : N:\PDS\C3D\17060430\SHEETSPLAN\050201-PN.DWG
LAYOUT NAME - 023201 (11)
PLOT DATE : 8/8/2018 11:13 AM
PLOT BY : RACH, JEREMY PAUL
PLOT NAME :
PLOT SCALE : 1 IN:200 FT

BENCHMARK DATA TABLE				
POINT NUMBER	STATION	OFFSET	DESCRIPTION	ELEVATION
BM1	511+82.6	38.4' LT	RR SPIKE ON POWER POLE	806.58
CP102	513+96.6	24.0' LT	5/8IN RB KL CAP	807.59
CP101	523+39.3	25.0' RT	5/8IN RB KL CAP	801.81



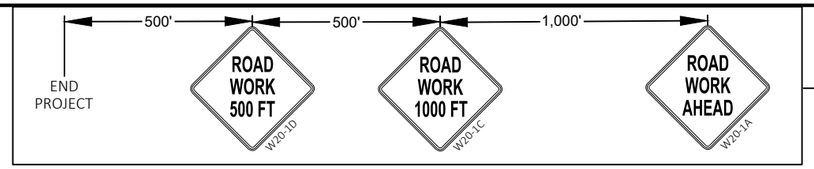

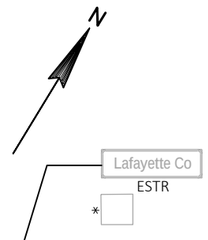

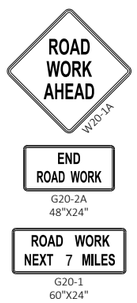

TRAFFIC CONTROL NOTES

THE EXACT NUMBER, LOCATION, AND SPACING OF ALL SIGNS AND DEVICES SHALL BE ADJUSTED TO FIT FIELD CONDITIONS AS APPROVED BY THE ENGINEER.

SIGNS THAT WILL BE IN PLACE LESS THAN 7 CONTINUOUS DAYS AND NIGHTS MAY BE MOUNTED ON PORTABLE SUPPORTS.

FOR MOVING OPERATION STA. 183+13.20 TO STA. 529+50.00 SEE STANDARD DETAIL DRAWING "TRAFFIC CONTROL FOR LANE CLOSURE WITH FLAGGING OPERATION". COSTS FOR FLAGGING AND ASSOCIATED SIGNS FOR MOVING OPERATIONS ARE INCIDENTAL TO THE CONTRACT.

PORTABLE CHANGEABLE MESSAGE SIGN AT THE LIMITS OF THE PROJECT FOR 10 CALENDER DAYS PRIOR TO BEGINNING OF PROJECT

	PROPOSED SIGN(S) MOUNTED ON POST
	EXISTING SIGN(S) MOUNTED ON POST
	EXISTING SIGN MOUNTED ON 2 POSTS
XX-XX	DENOTES SIGN NUMBER
ESTR	EXISTING SIGN TO REMAIN
*	SIGN TO BE REMOVED BY LOCALS

PROJECT NO: 1706-04-60	HWY: STH 11	COUNTY: LAFAYETTE	PLAN	SHEET 47	E

FILE NAME : N:\PDS\C3D\17060430\SHEETSPLAN\050201-PN.DWG
LAYOUT NAME - 023201 (12)

PLOT DATE : 8/8/2018 11:13 AM PLOT BY : RACH, JEREMY PAUL PLOT NAME : PLOT SCALE : 1 IN:200 FT

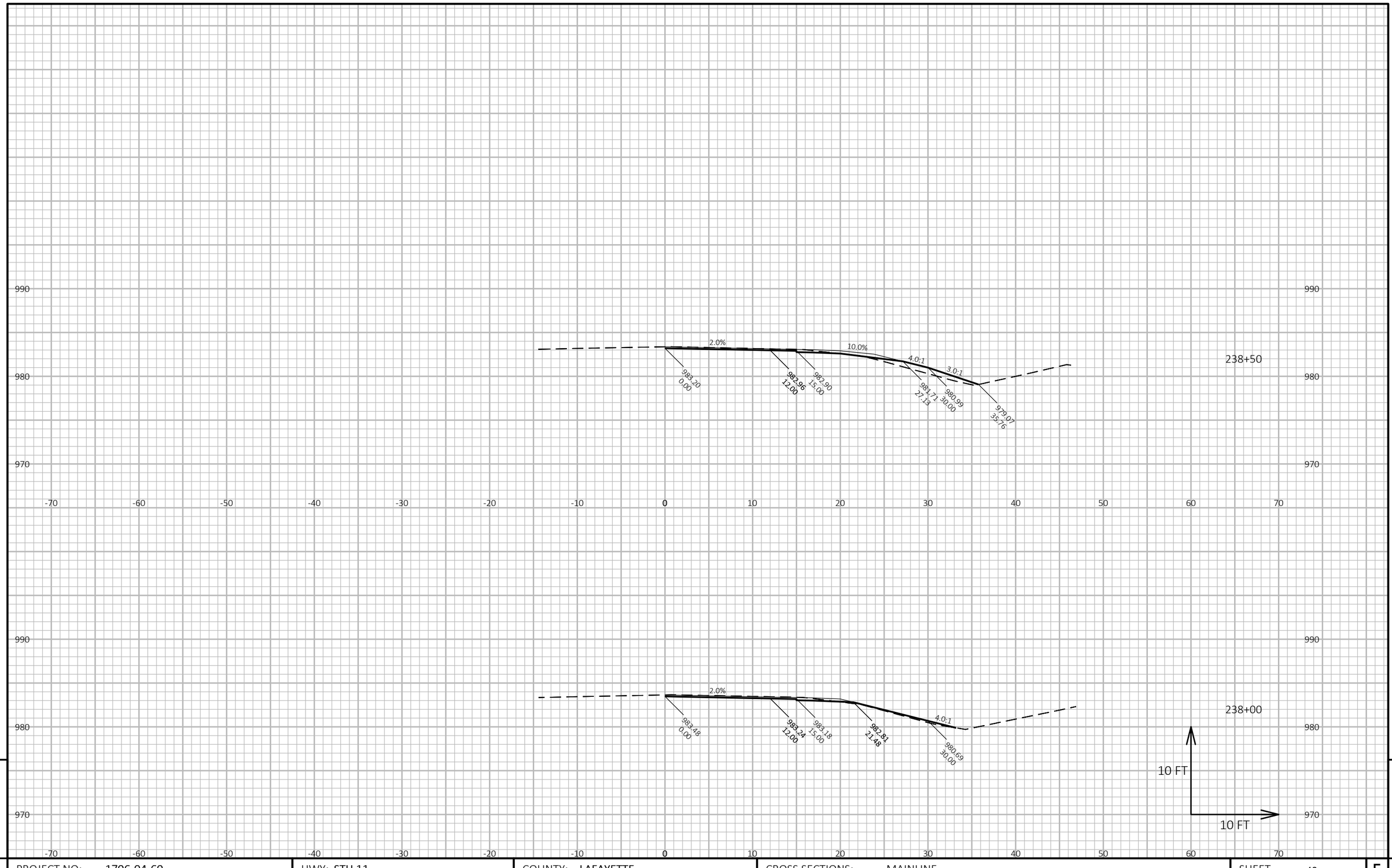

9

9

PROJECT NO: 1706-04-60	HWY: STH 11	COUNTY: LAFAYETTE	CROSS SECTIONS: MAINLINE	SHEET 48	E

FILE NAME : N:\PDS\C3D\17060430\SHEETSPLAN\090201-XS.DWG
LAYOUT NAME - BG Region 1 - (1)

PLOT DATE : 5/4/2018 8:07 AM

PLOT BY : RACH, JEREMY PAUL

PLOT NAME :

PLOT SCALE : 1 IN:10 FT HORZ. / 1 IN:10 FT VERT.

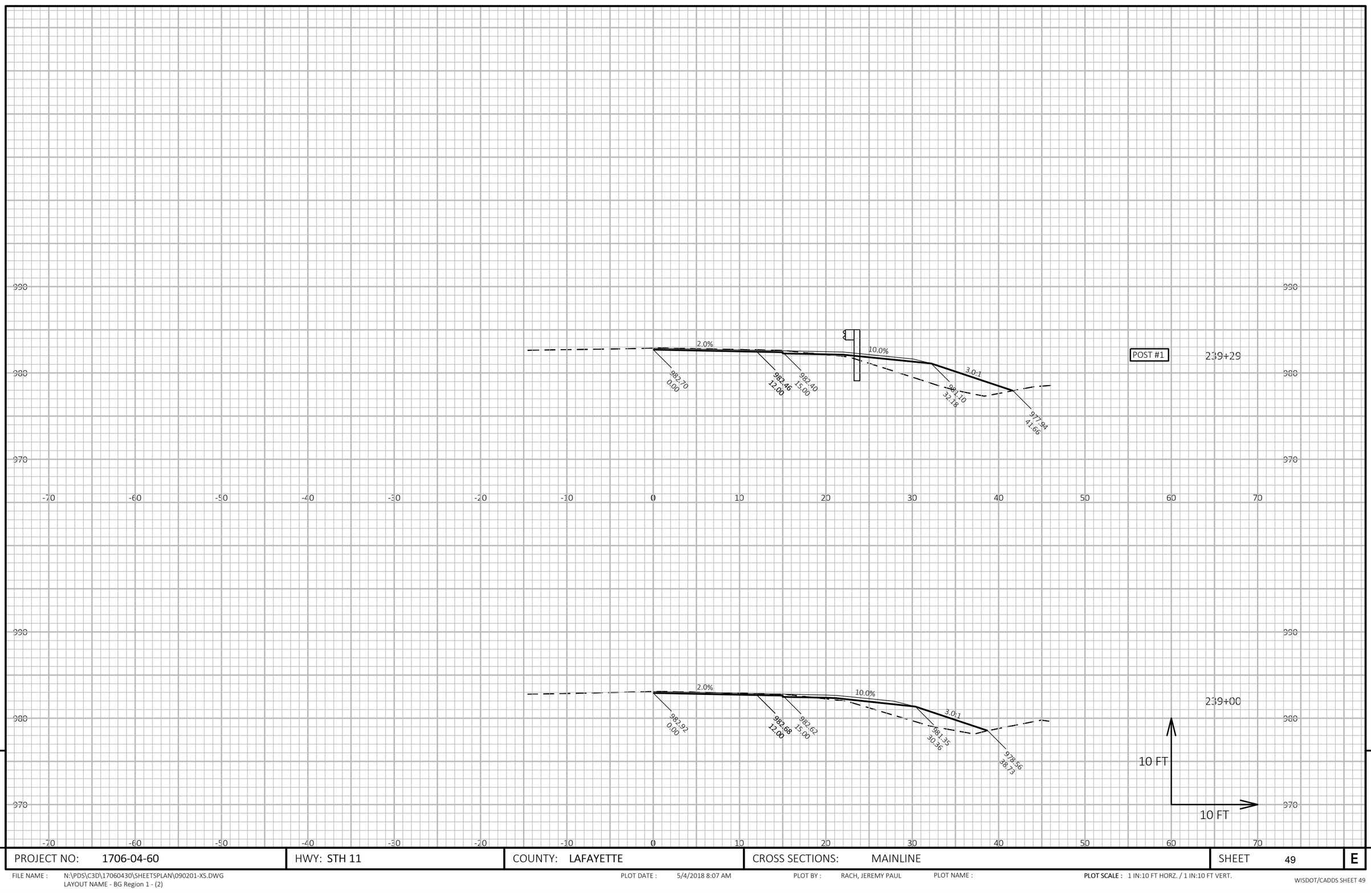

9

9

PROJECT NO: 1706-04-60	HWY: STH 11	COUNTY: LAFAYETTE	CROSS SECTIONS: MAINLINE	SHEET 49	E

FILE NAME : N:\PDS\C3D\17060430\SHEETSPLAN\090201-XS.DWG
LAYOUT NAME - BG Region 1 - (2)

PLOT DATE : 5/4/2018 8:07 AM

PLOT BY : RACH, JEREMY PAUL

PLOT NAME :

PLOT SCALE : 1 IN:10 FT HORZ. / 1 IN:10 FT VERT.

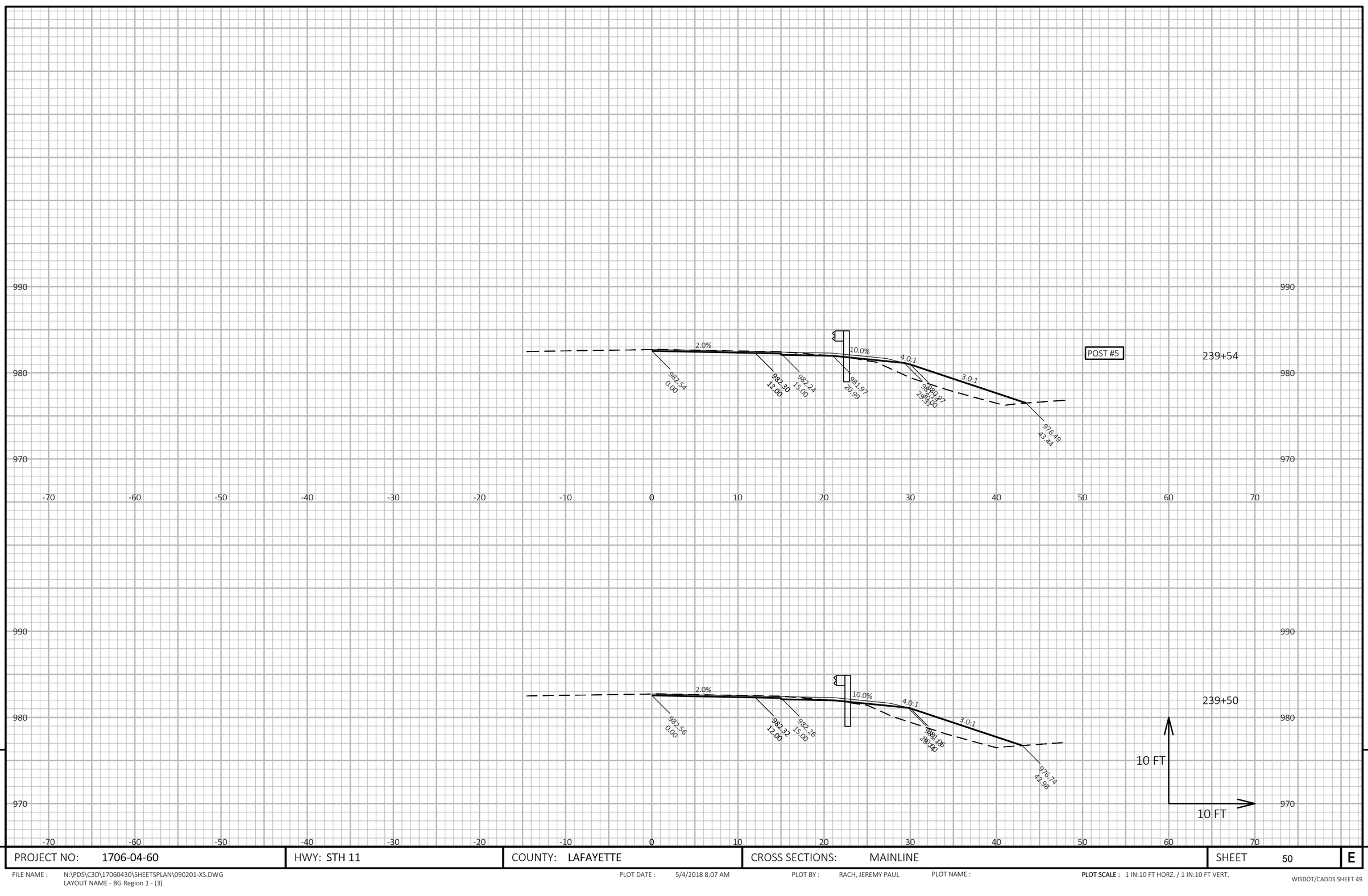

9

PROJECT NO: 1706-04-60	HWY: STH 11	COUNTY: LAFAYETTE	CROSS SECTIONS: MAINLINE	SHEET 50	E

9

FILE NAME : N:\PDS\C3D\17060430\SHEETSPLAN\090201-XS.DWG
LAYOUT NAME - BG Region 1 - (3)

PLOT DATE : 5/4/2018 8:07 AM

PLOT BY : RACH, JEREMY PAUL

PLOT NAME :

PLOT SCALE : 1 IN:10 FT HORZ. / 1 IN:10 FT VERT.

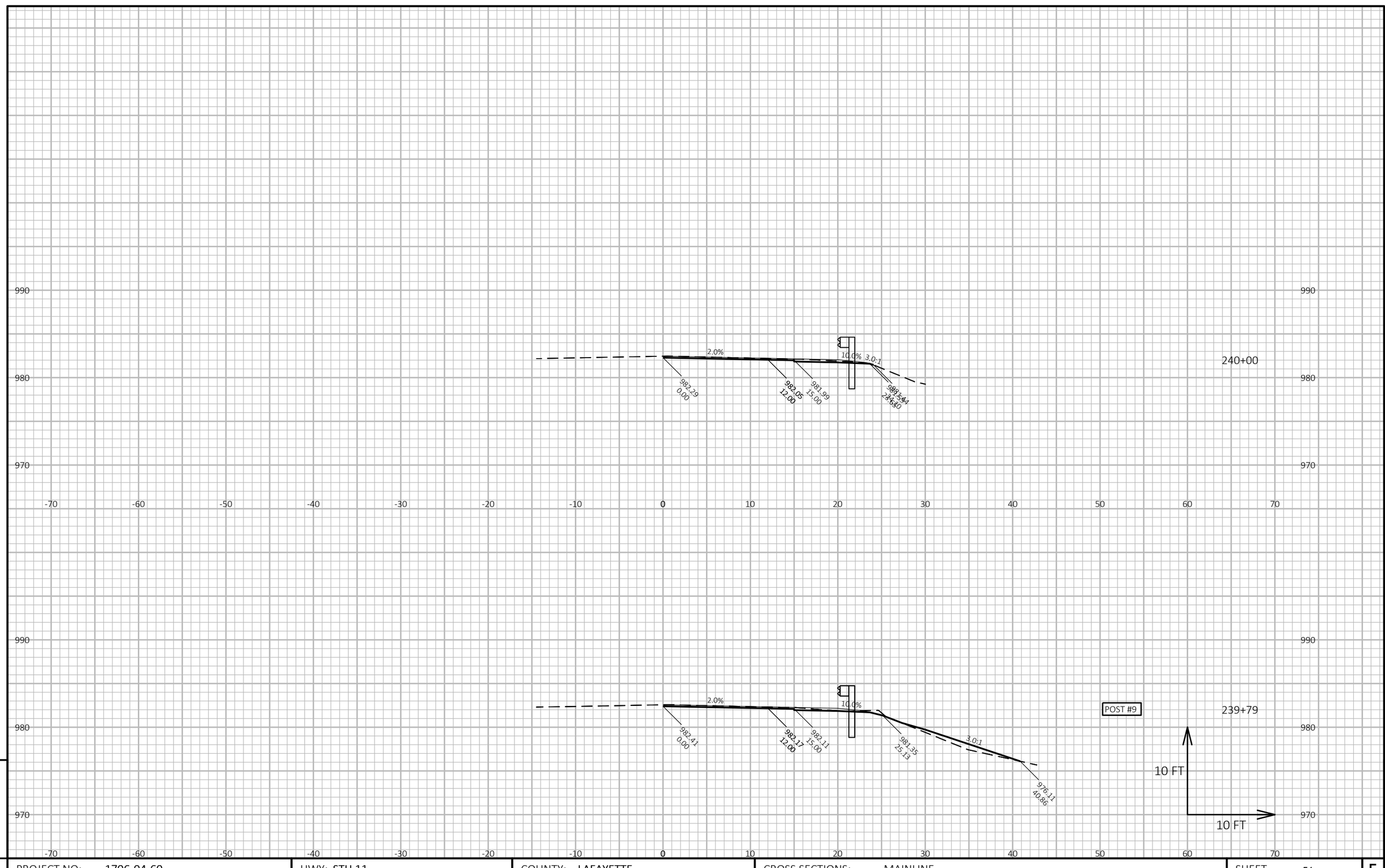

9

9

PROJECT NO: 1706-04-60	HWY: STH 11	COUNTY: LAFAYETTE	CROSS SECTIONS: MAINLINE	SHEET 51	E

FILE NAME : N:\PDS\C3D\17060430\SHEETSPLAN\090201-XS.DWG
LAYOUT NAME - BG Region 1 - (4)

PLOT DATE : 5/4/2018 8:07 AM

PLOT BY : RACH, JEREMY PAUL

PLOT NAME :

PLOT SCALE : 1 IN:10 FT HORZ. / 1 IN:10 FT VERT.

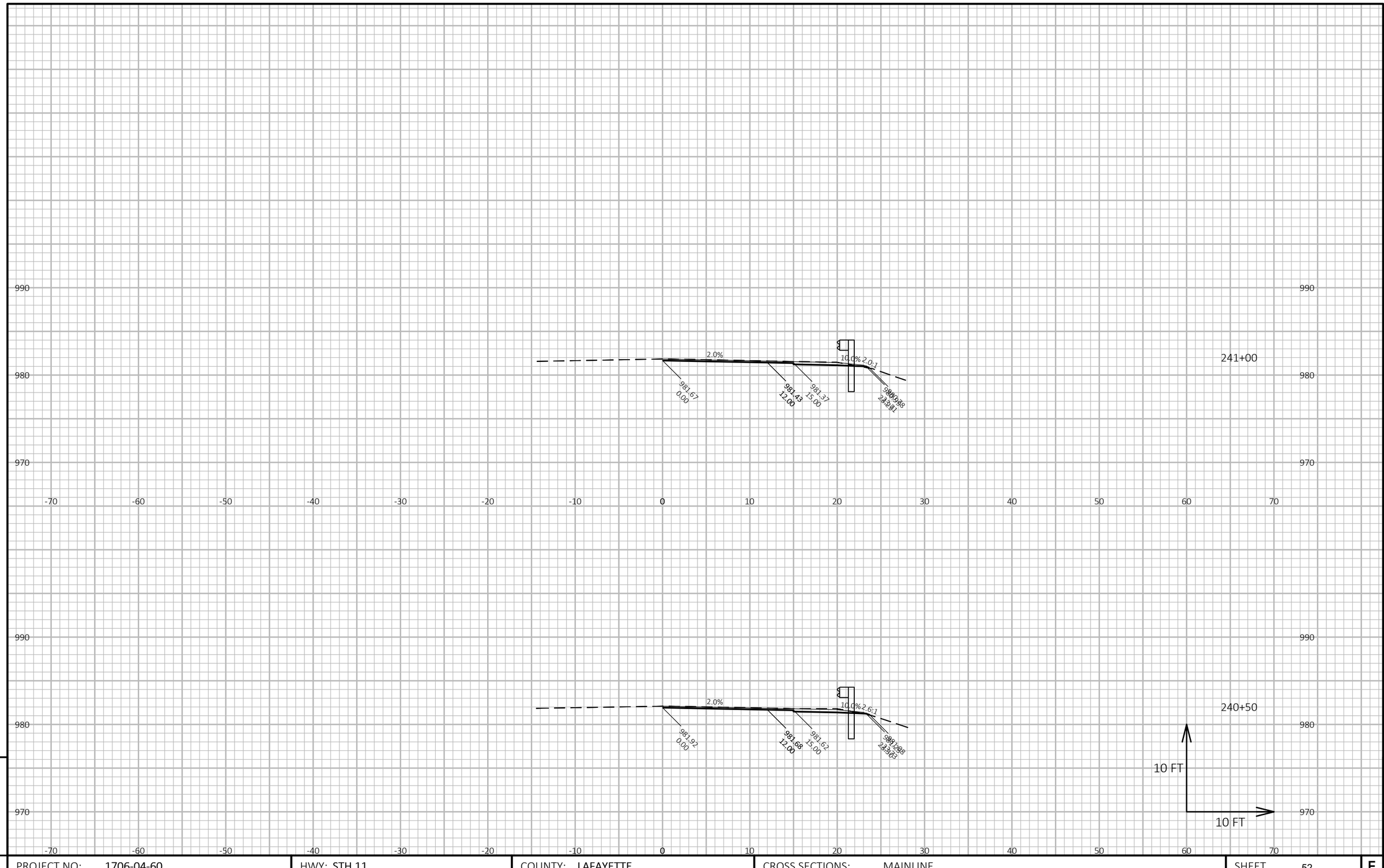

9

9

PROJECT NO: 1706-04-60	HWY: STH 11	COUNTY: LAFAYETTE	CROSS SECTIONS: MAINLINE	SHEET 52	E

FILE NAME : N:\PDS\C3D\17060430\SHEETSPLAN\090201-XS.DWG
LAYOUT NAME - BG Region 1 - (5)

PLOT DATE : 5/4/2018 8:07 AM

PLOT BY : RACH, JEREMY PAUL

PLOT NAME :

PLOT SCALE : 1 IN:10 FT HORZ. / 1 IN:10 FT VERT.



9

PROJECT NO: 1706-04-60	HWY: STH 11	COUNTY: LAFAYETTE	CROSS SECTIONS: MAINLINE	SHEET 53	E

FILE NAME : N:\PDS\C3D\17060430\SHEETSPLAN\090201-XS.DWG
LAYOUT NAME - BG Region 1 - (6)

PLOT DATE : 5/4/2018 8:07 AM

PLOT BY : RACH, JEREMY PAUL

PLOT NAME :

PLOT SCALE : 1 IN:10 FT HORZ. / 1 IN:10 FT VERT.

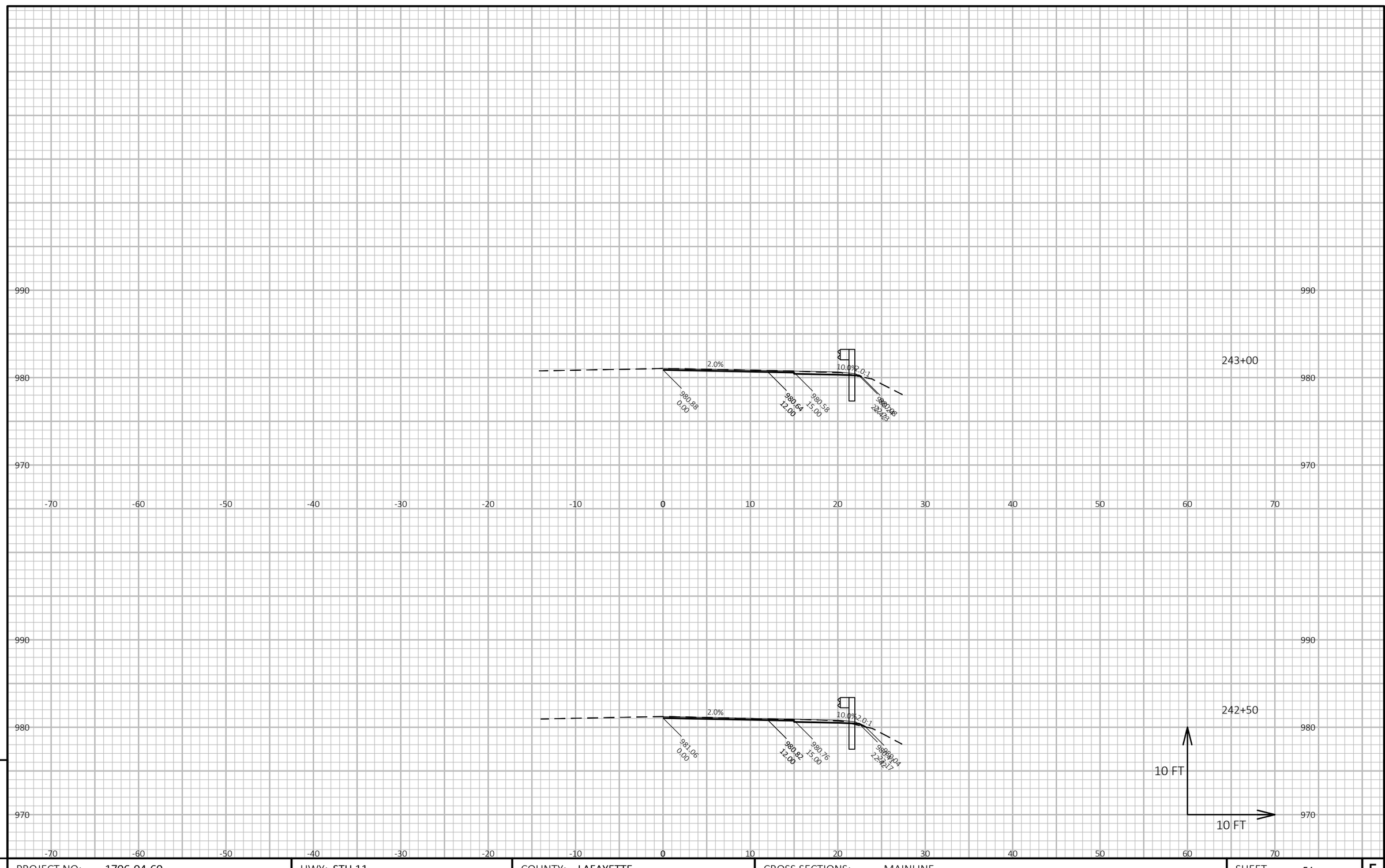

9

PROJECT NO: 1706-04-60	HWY: STH 11	COUNTY: LAFAYETTE	CROSS SECTIONS: MAINLINE	SHEET 54	E

FILE NAME : N:\PDS\C3D\17060430\SHEETSPLAN\090201-XS.DWG
LAYOUT NAME - BG Region 1 - (7)

PLOT DATE : 5/4/2018 8:07 AM

PLOT BY : RACH, JEREMY PAUL

PLOT NAME :

PLOT SCALE : 1 IN:10 FT HORZ. / 1 IN:10 FT VERT.

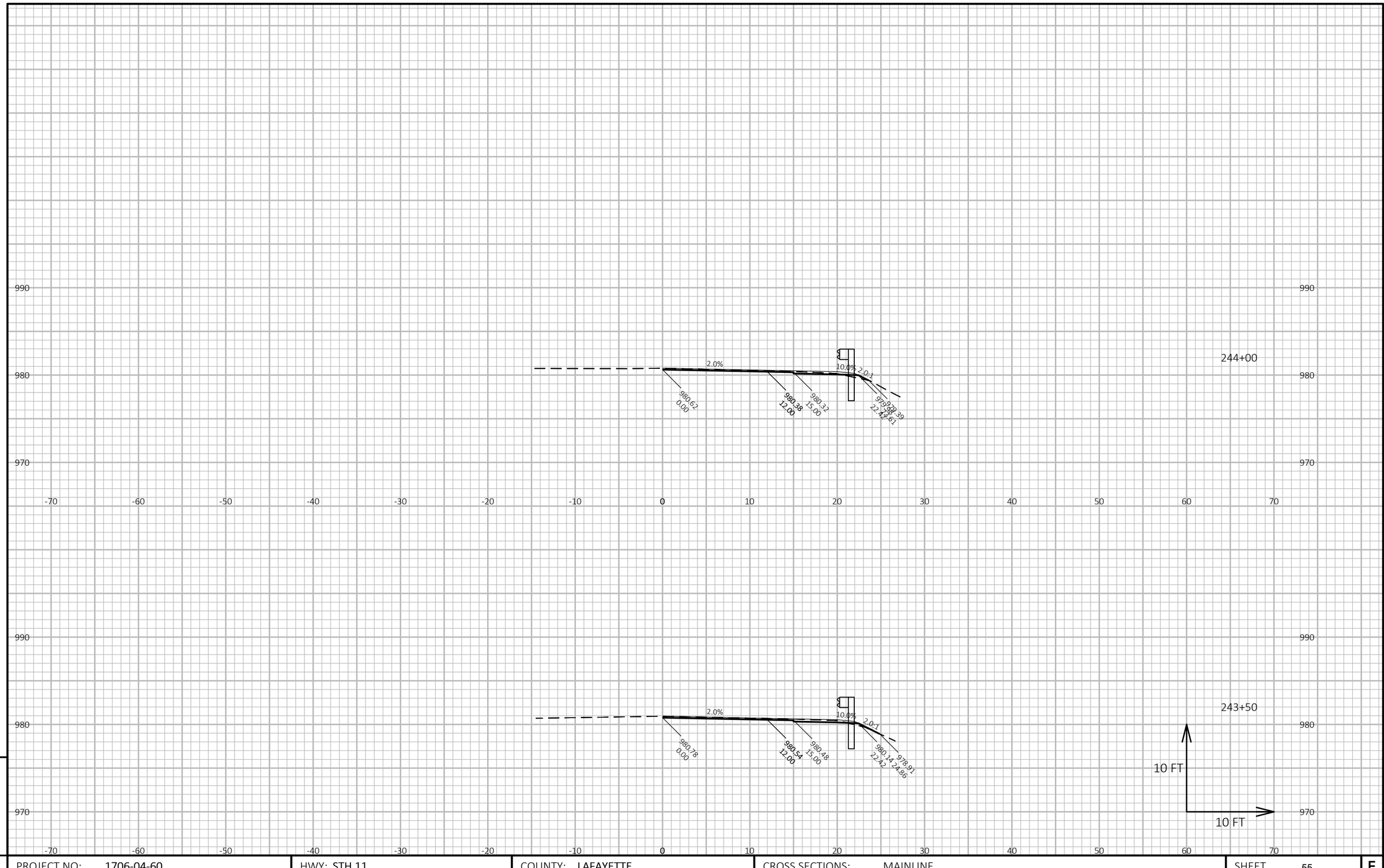

9

9

PROJECT NO: 1706-04-60	HWY: STH 11	COUNTY: LAFAYETTE	CROSS SECTIONS: MAINLINE	SHEET 55	E

FILE NAME : N:\PDS\C3D\17060430\SHEETSPLAN\090201-XS.DWG
LAYOUT NAME - BG Region 1 - (8)

PLOT DATE : 5/4/2018 8:08 AM

PLOT BY : RACH, JEREMY PAUL

PLOT NAME :

PLOT SCALE : 1 IN:10 FT HORZ. / 1 IN:10 FT VERT.

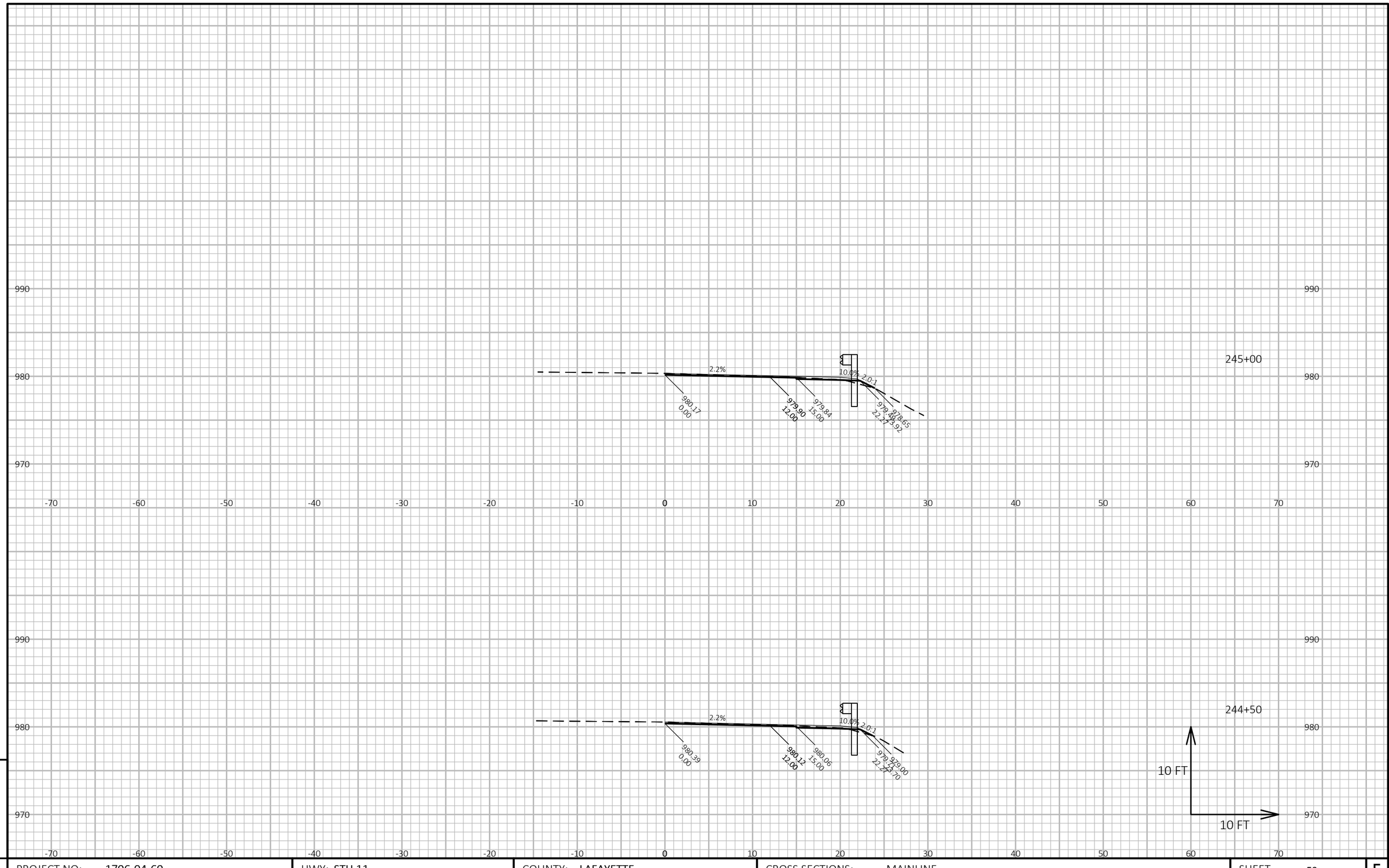

9

PROJECT NO: 1706-04-60	HWY: STH 11	COUNTY: LAFAYETTE	CROSS SECTIONS: MAINLINE	SHEET 56	E

FILE NAME : N:\PDS\C3D\17060430\SHEETSPLAN\090201-XS.DWG
LAYOUT NAME - BG Region 1 - (9)

PLOT DATE : 5/4/2018 8:08 AM

PLOT BY : RACH, JEREMY PAUL

PLOT NAME :

PLOT SCALE : 1 IN:10 FT HORZ. / 1 IN:10 FT VERT.

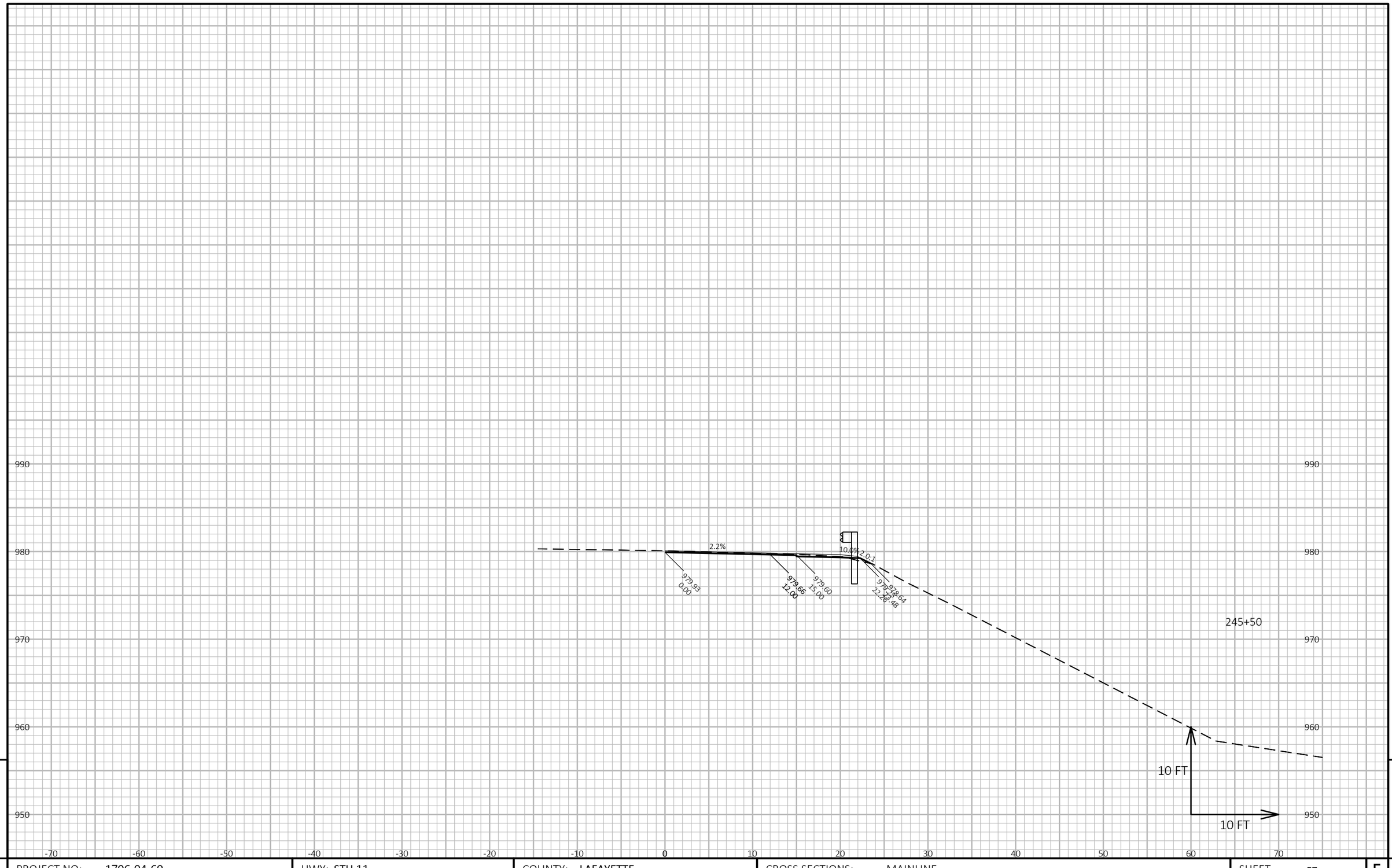

9

9

PROJECT NO: 1706-04-60	HWY: STH 11	COUNTY: LAFAYETTE	CROSS SECTIONS: MAINLINE	SHEET 57	E

FILE NAME : N:\PDS\C3D\17060430\SHEETSPLAN\090201-XS.DWG
LAYOUT NAME - BG Region 1 - (10)

PLOT DATE : 5/4/2018 8:08 AM

PLOT BY : RACH, JEREMY PAUL

PLOT NAME :

PLOT SCALE : 1 IN:10 FT HORZ. / 1 IN:10 FT VERT.

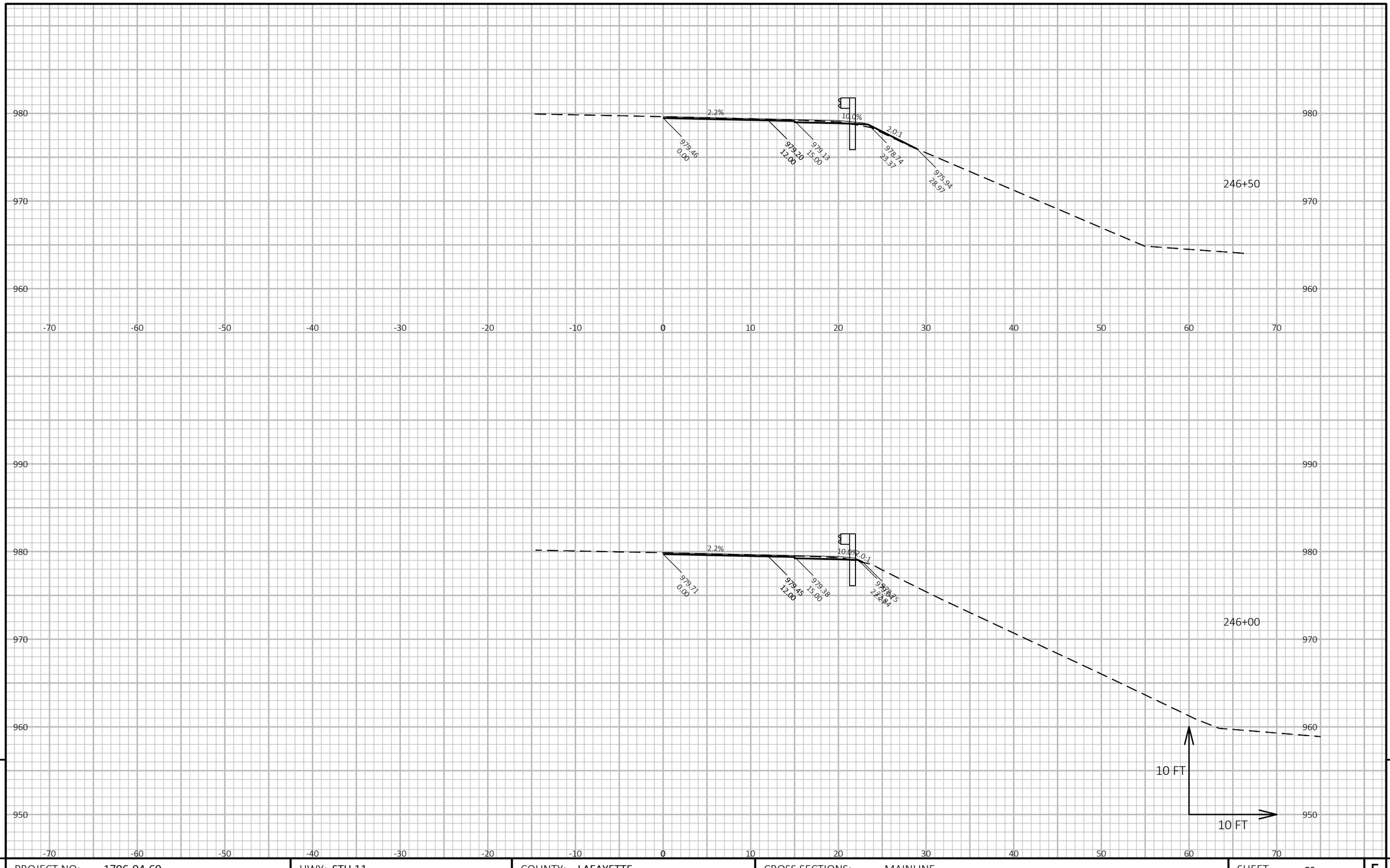

9

9

PROJECT NO: 1706-04-60	HWY: STH 11	COUNTY: LAFAYETTE	CROSS SECTIONS: MAINLINE	SHEET 58	E

FILE NAME : N:\PDS\C3D\17060430\SHEETSPLAN\090201-XS.DWG
LAYOUT NAME - BG Region 1 - (11)

PLOT DATE : 5/4/2018 8:08 AM

PLOT BY : RACH, JEREMY PAUL

PLOT NAME :

PLOT SCALE : 1 IN:10 FT HORZ. / 1 IN:10 FT VERT.

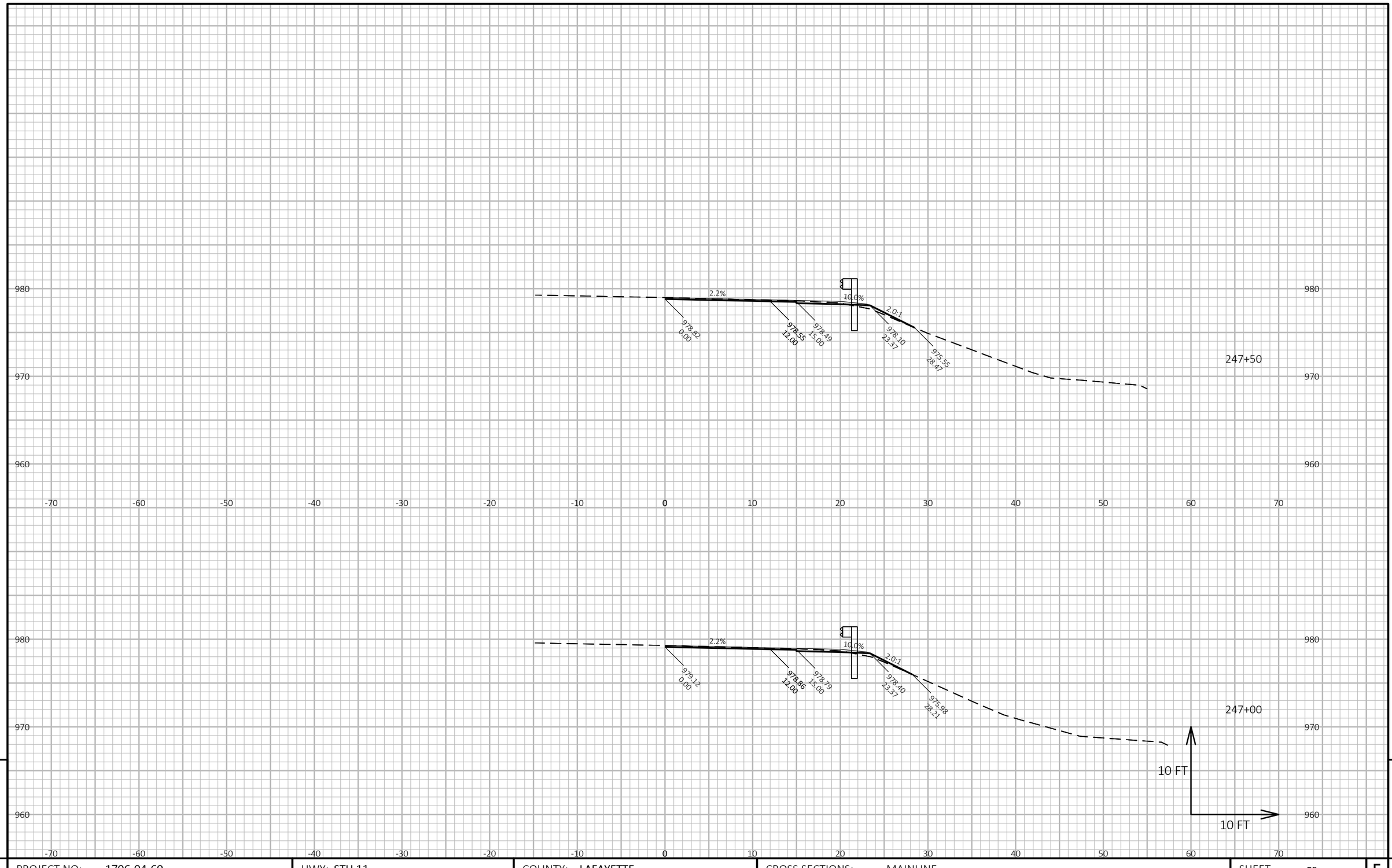

PROJECT NO: 1706-04-60	HWY: STH 11	COUNTY: LAFAYETTE	CROSS SECTIONS: MAINLINE	SHEET 59	E

FILE NAME : N:\PDS\C3D\17060430\SHEETSPLAN\090201-XS.DWG
LAYOUT NAME - BG Region 1 - (12)

PLOT DATE : 5/4/2018 8:08 AM

PLOT BY : RACH, JEREMY PAUL

PLOT NAME :

PLOT SCALE : 1 IN:10 FT HORZ. / 1 IN:10 FT VERT.

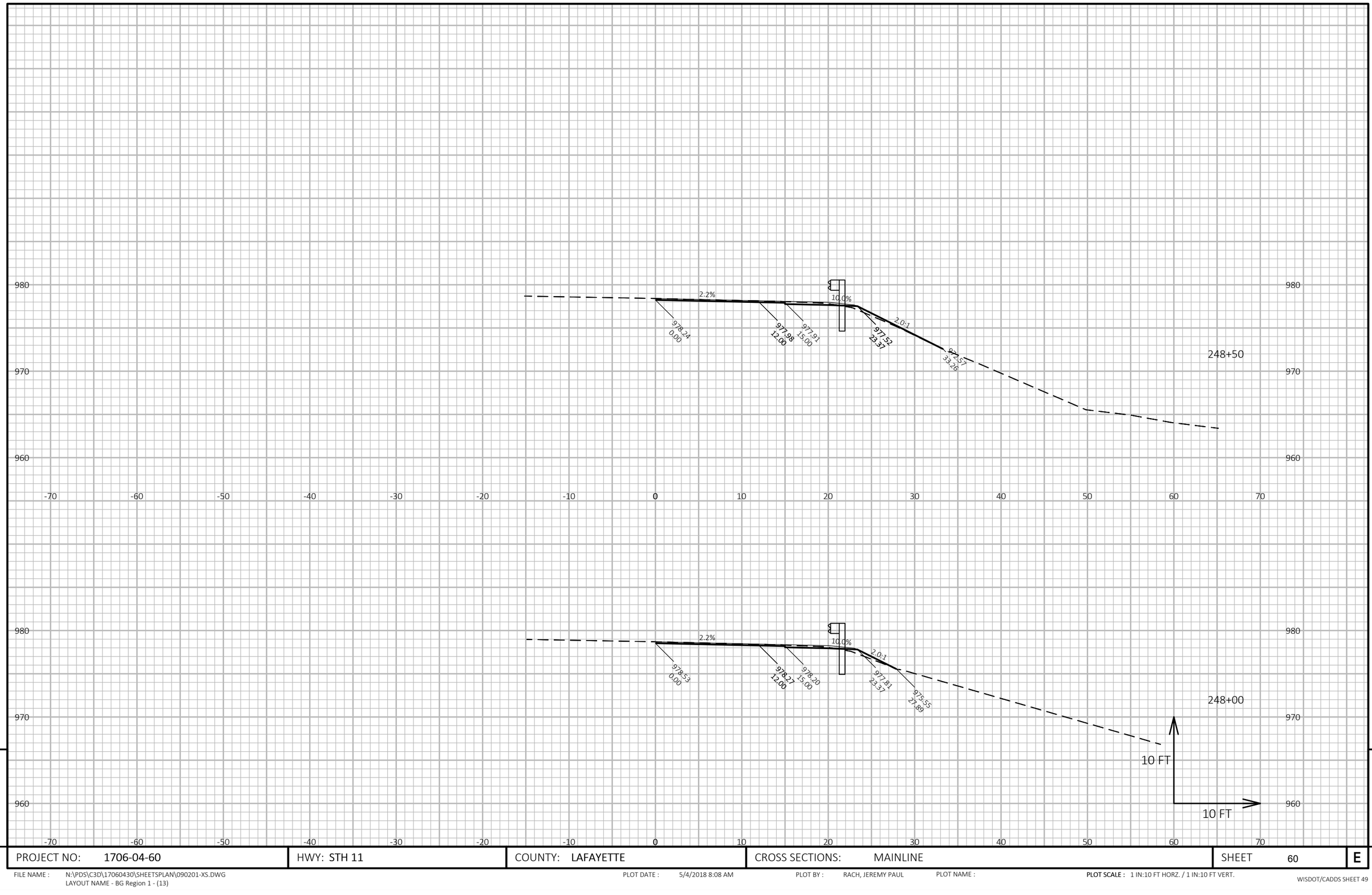

9

PROJECT NO: 1706-04-60	HWY: STH 11	COUNTY: LAFAYETTE	CROSS SECTIONS: MAINLINE	SHEET 60	E

FILE NAME : N:\PDS\C3D\17060430\SHEETSPLAN\090201-XS.DWG
LAYOUT NAME - BG Region 1 - (13)

PLOT DATE : 5/4/2018 8:08 AM

PLOT BY : RACH, JEREMY PAUL

PLOT NAME :

PLOT SCALE : 1 IN:10 FT HORZ. / 1 IN:10 FT VERT.

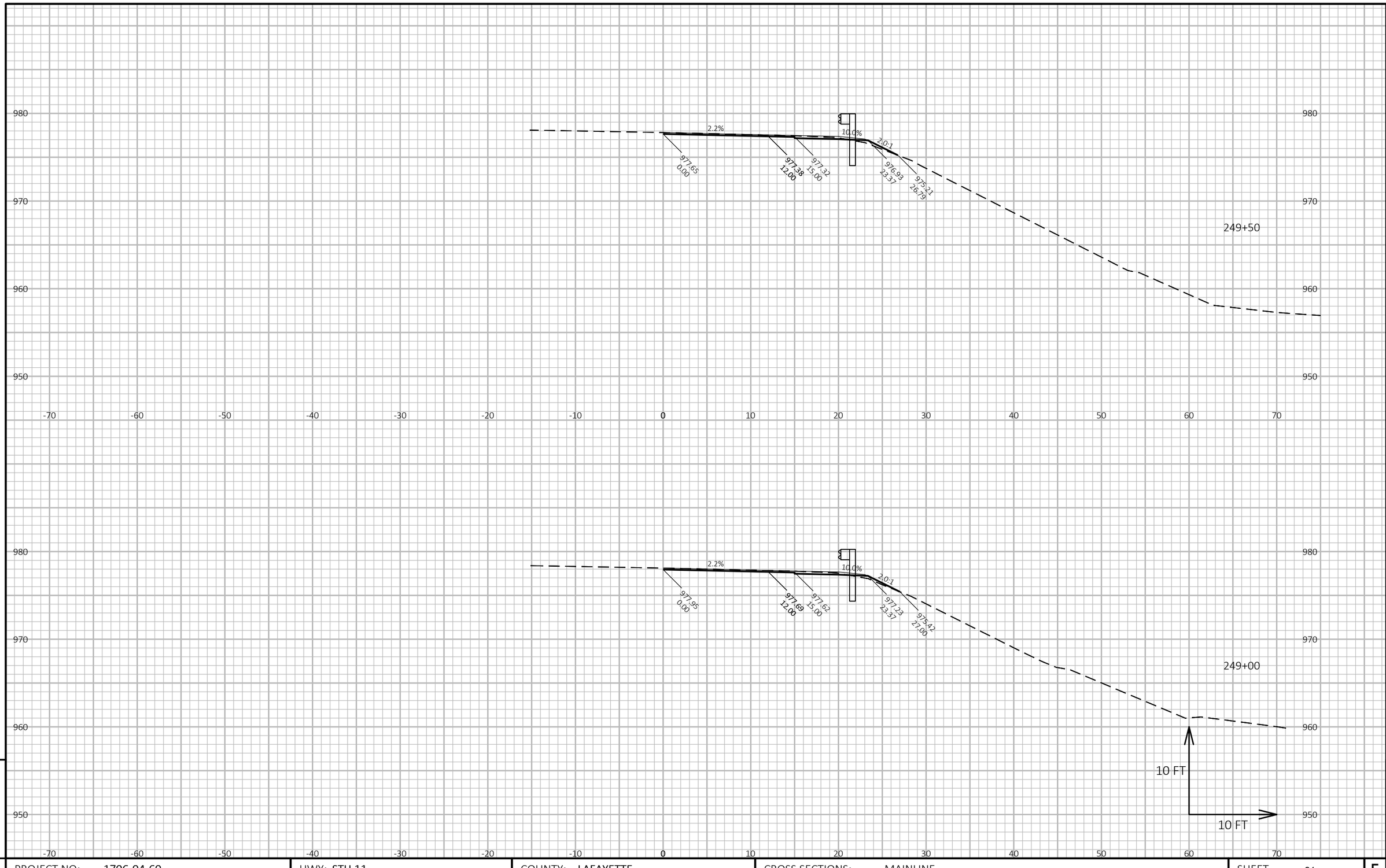

9

9

PROJECT NO: 1706-04-60	HWY: STH 11	COUNTY: LAFAYETTE	CROSS SECTIONS: MAINLINE	SHEET 61	E

FILE NAME : N:\PDS\C3D\17060430\SHEETSPLAN\090201-XS.DWG
LAYOUT NAME - BG Region 1 - (14)

PLOT DATE : 5/4/2018 8:08 AM

PLOT BY : RACH, JEREMY PAUL

PLOT NAME :

PLOT SCALE : 1 IN:10 FT HORZ. / 1 IN:10 FT VERT.

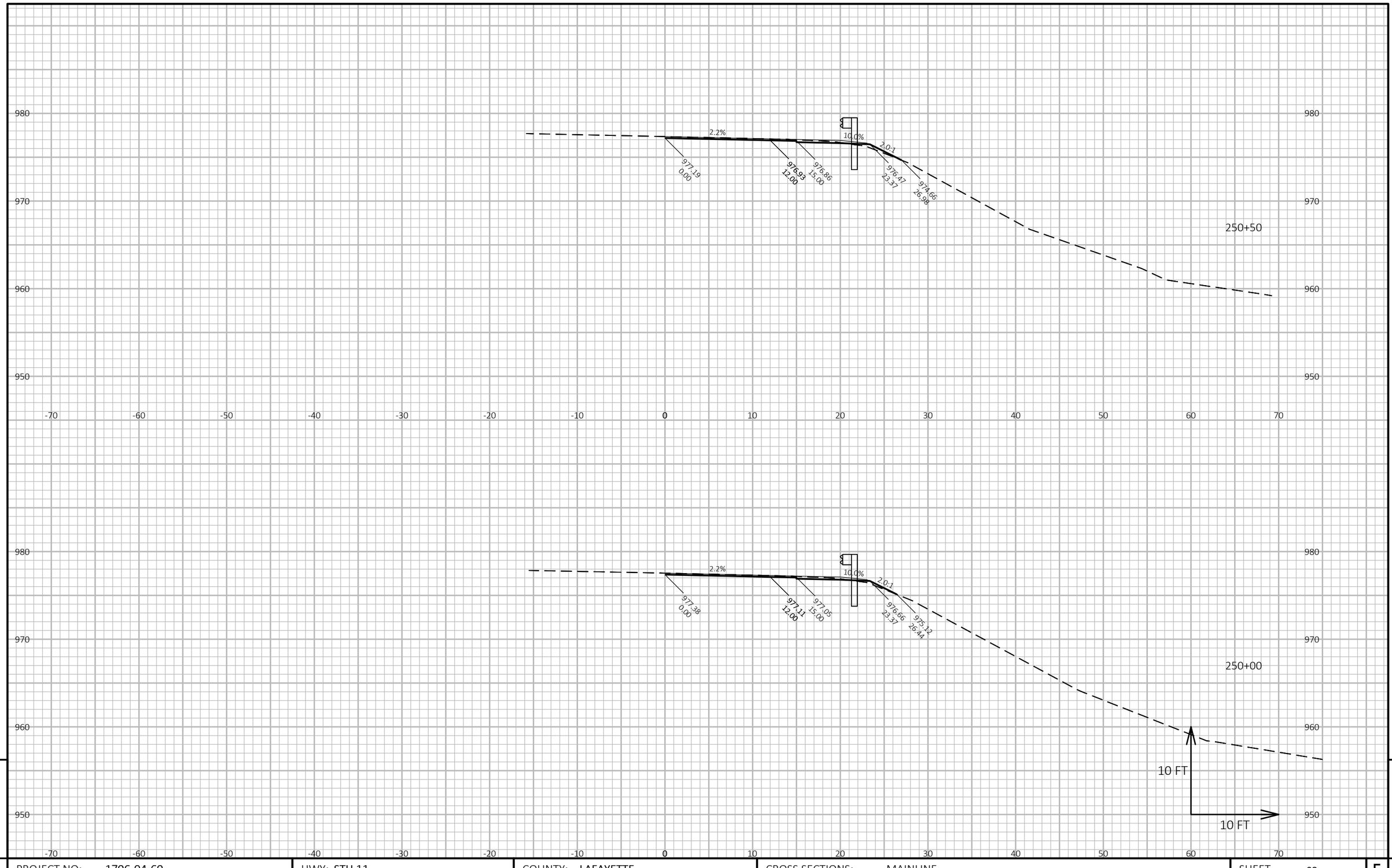

9

9

PROJECT NO: 1706-04-60	HWY: STH 11	COUNTY: LAFAYETTE	CROSS SECTIONS: MAINLINE	SHEET 62	E

FILE NAME : N:\PDS\C3D\17060430\SHEETSPLAN\090201-XS.DWG
LAYOUT NAME - BG Region 1 - (15)

PLOT DATE : 5/4/2018 8:08 AM

PLOT BY : RACH, JEREMY PAUL

PLOT NAME :

PLOT SCALE : 1 IN:10 FT HORZ. / 1 IN:10 FT VERT.

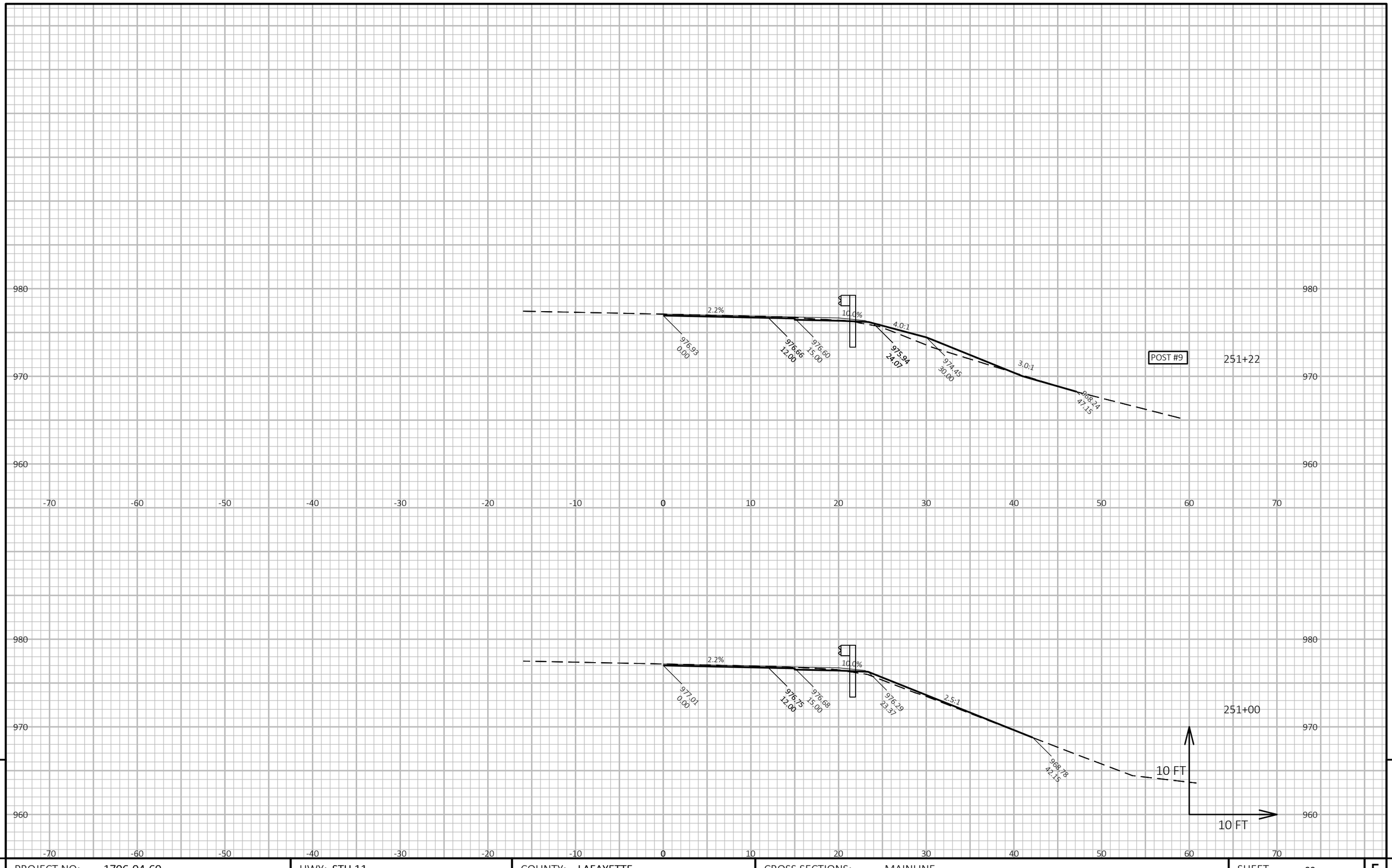

9

PROJECT NO: 1706-04-60	HWY: STH 11	COUNTY: LAFAYETTE	CROSS SECTIONS: MAINLINE	SHEET 63	E

9

FILE NAME : N:\PDS\C3D\17060430\SHEETSPLAN\090201-XS.DWG
LAYOUT NAME - BG Region 1 - (16)

PLOT DATE : 5/4/2018 8:08 AM

PLOT BY : RACH, JEREMY PAUL

PLOT NAME :

PLOT SCALE : 1 IN:10 FT HORZ. / 1 IN:10 FT VERT.

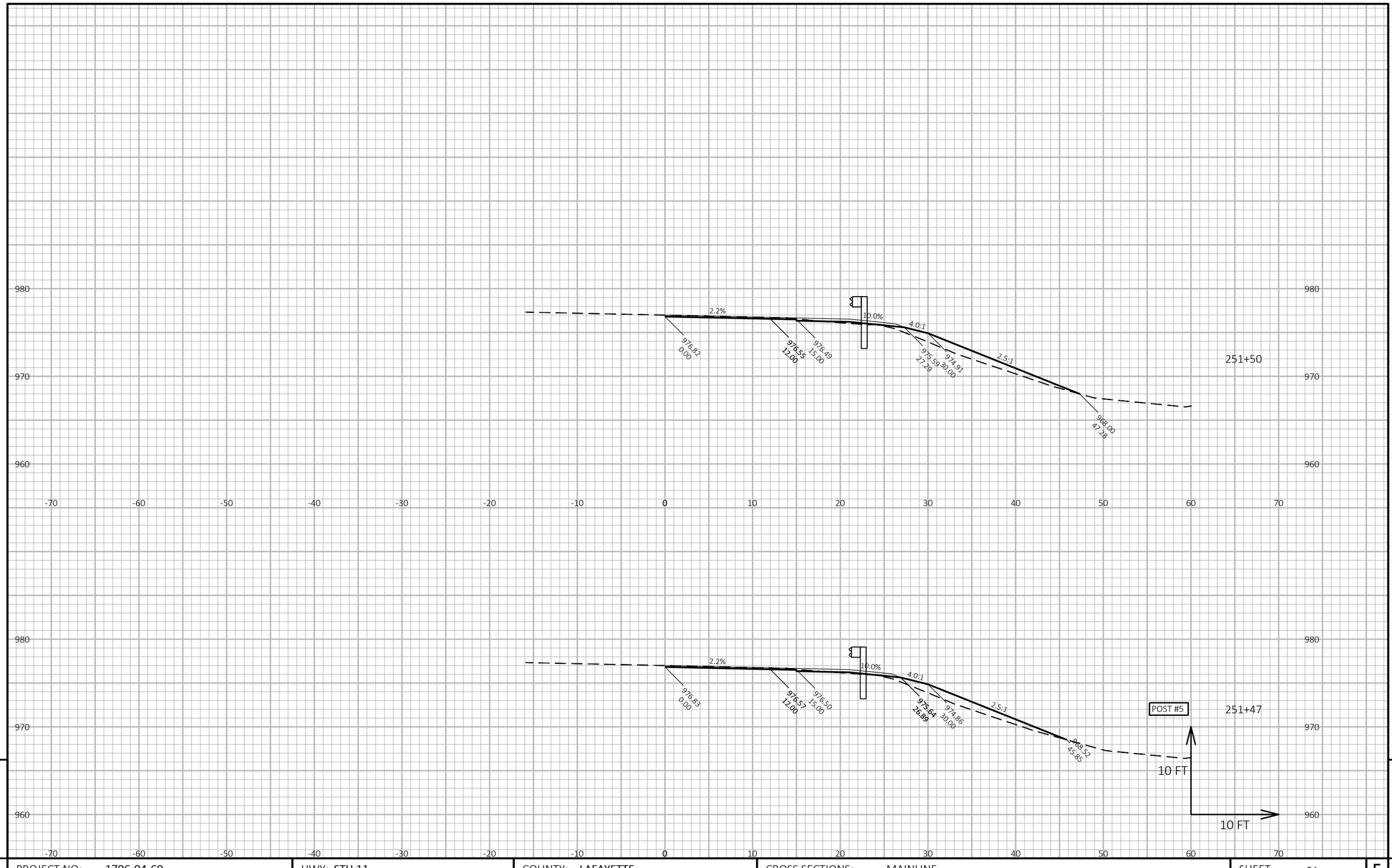

9

9

PROJECT NO: 1706-04-60	HWY: STH 11	COUNTY: LAFAYETTE	CROSS SECTIONS: MAINLINE	SHEET 64	E

FILE NAME : N:\PDS\C3D\17060430\SHEETSPLAN\090201-XS.DWG
LAYOUT NAME - BG Region 1 - (17)

PLOT DATE : 5/4/2018 8:08 AM

PLOT BY : RACH, JEREMY PAUL

PLOT NAME :

PLOT SCALE : 1 IN:10 FT HORZ. / 1 IN:10 FT VERT.

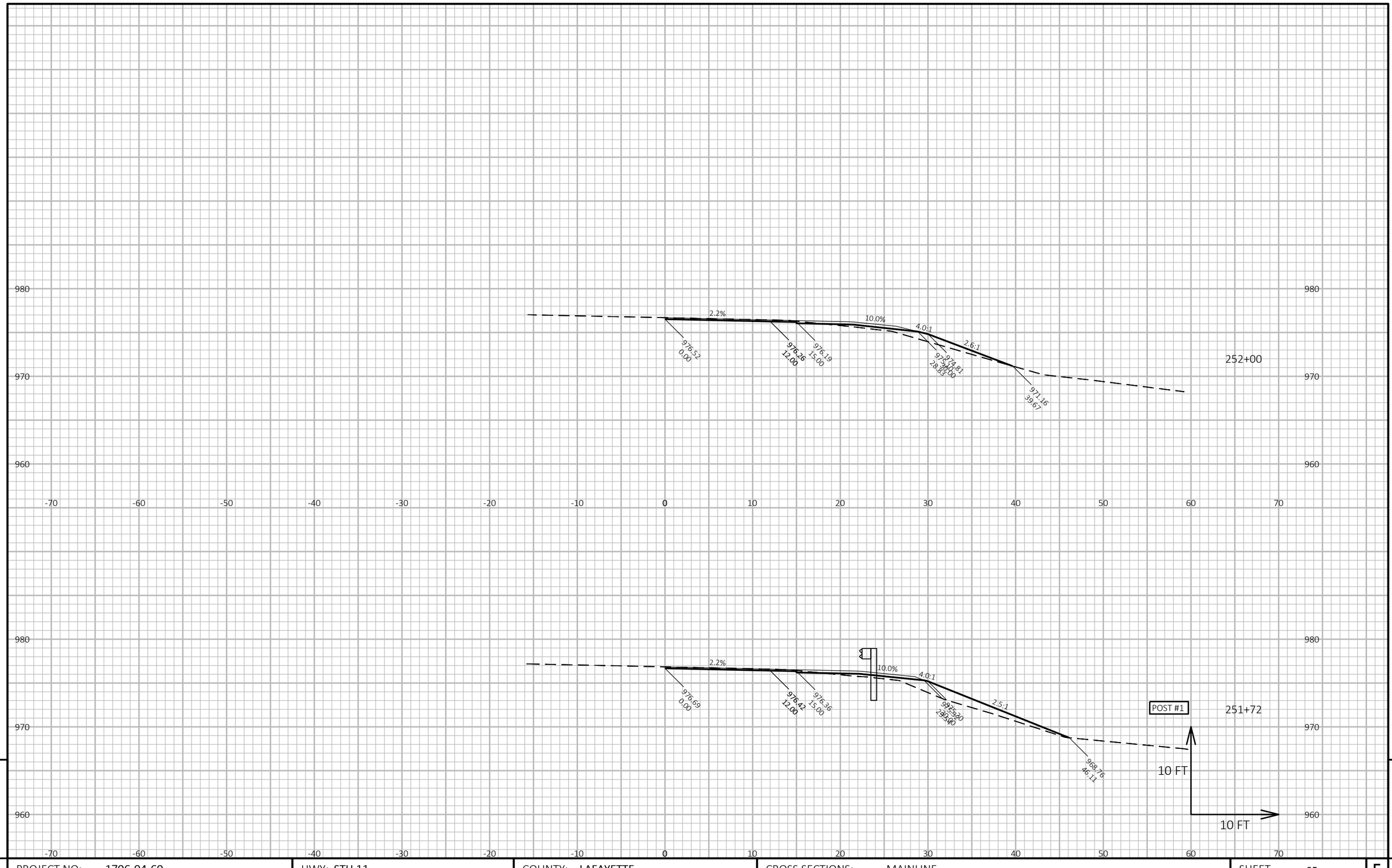

9

PROJECT NO: 1706-04-60	HWY: STH 11	COUNTY: LAFAYETTE	CROSS SECTIONS: MAINLINE	SHEET 65	E

9

FILE NAME : N:\PDS\C3D\17060430\SHEETSPLAN\090201-XS.DWG
LAYOUT NAME - BG Region 1 - (18)

PLOT DATE : 5/4/2018 8:08 AM

PLOT BY : RACH, JEREMY PAUL

PLOT NAME :

PLOT SCALE : 1 IN:10 FT HORZ. / 1 IN:10 FT VERT.

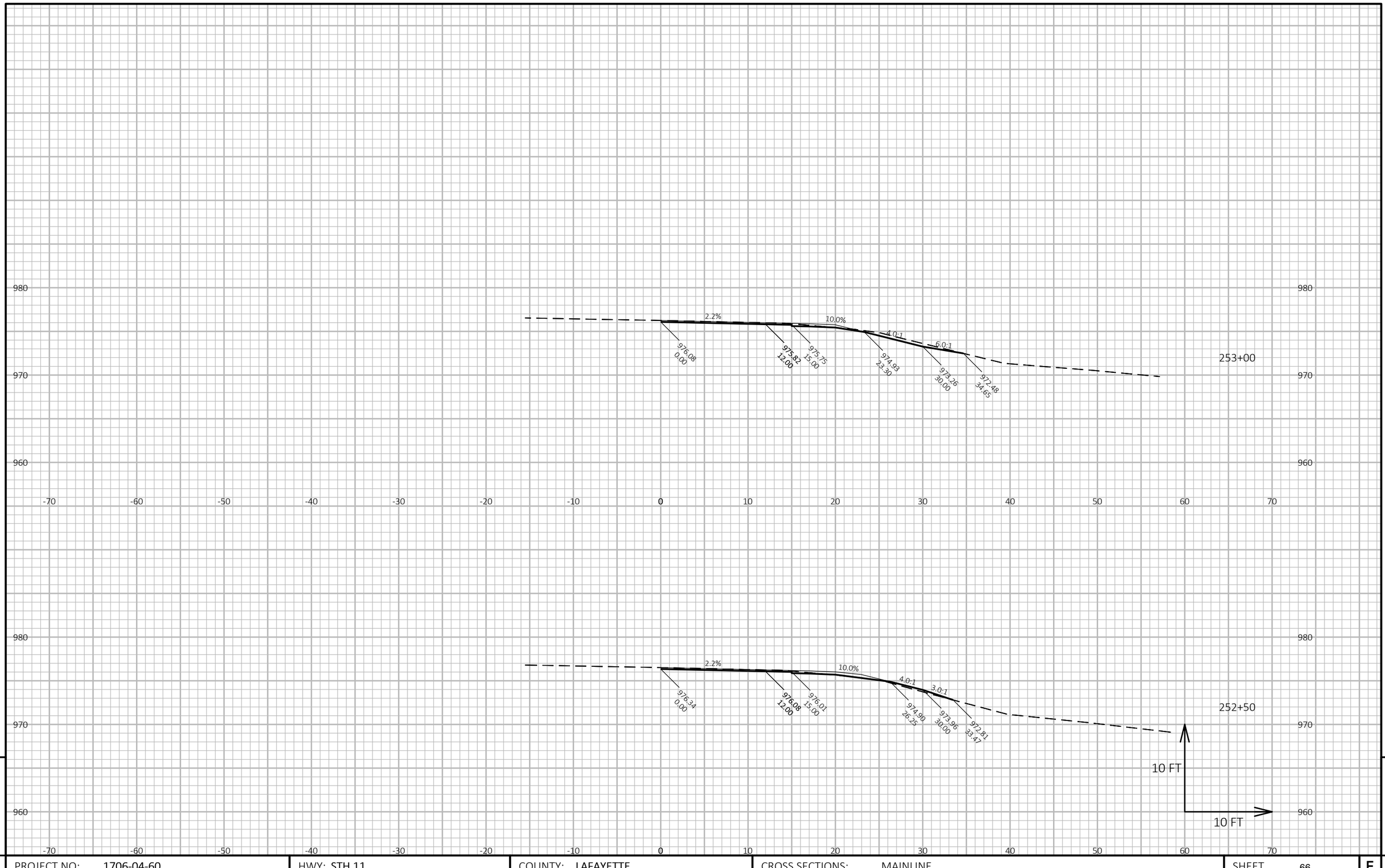

9

9

PROJECT NO: 1706-04-60	HWY: STH 11	COUNTY: LAFAYETTE	CROSS SECTIONS: MAINLINE	SHEET 66	E

FILE NAME : N:\PDS\C3D\17060430\SHEETSPLAN\090201-XS.DWG
LAYOUT NAME - BG Region 1 - (19)

PLOT DATE : 5/4/2018 8:09 AM

PLOT BY : RACH, JEREMY PAUL

PLOT NAME :

PLOT SCALE : 1 IN:10 FT HORZ. / 1 IN:10 FT VERT.

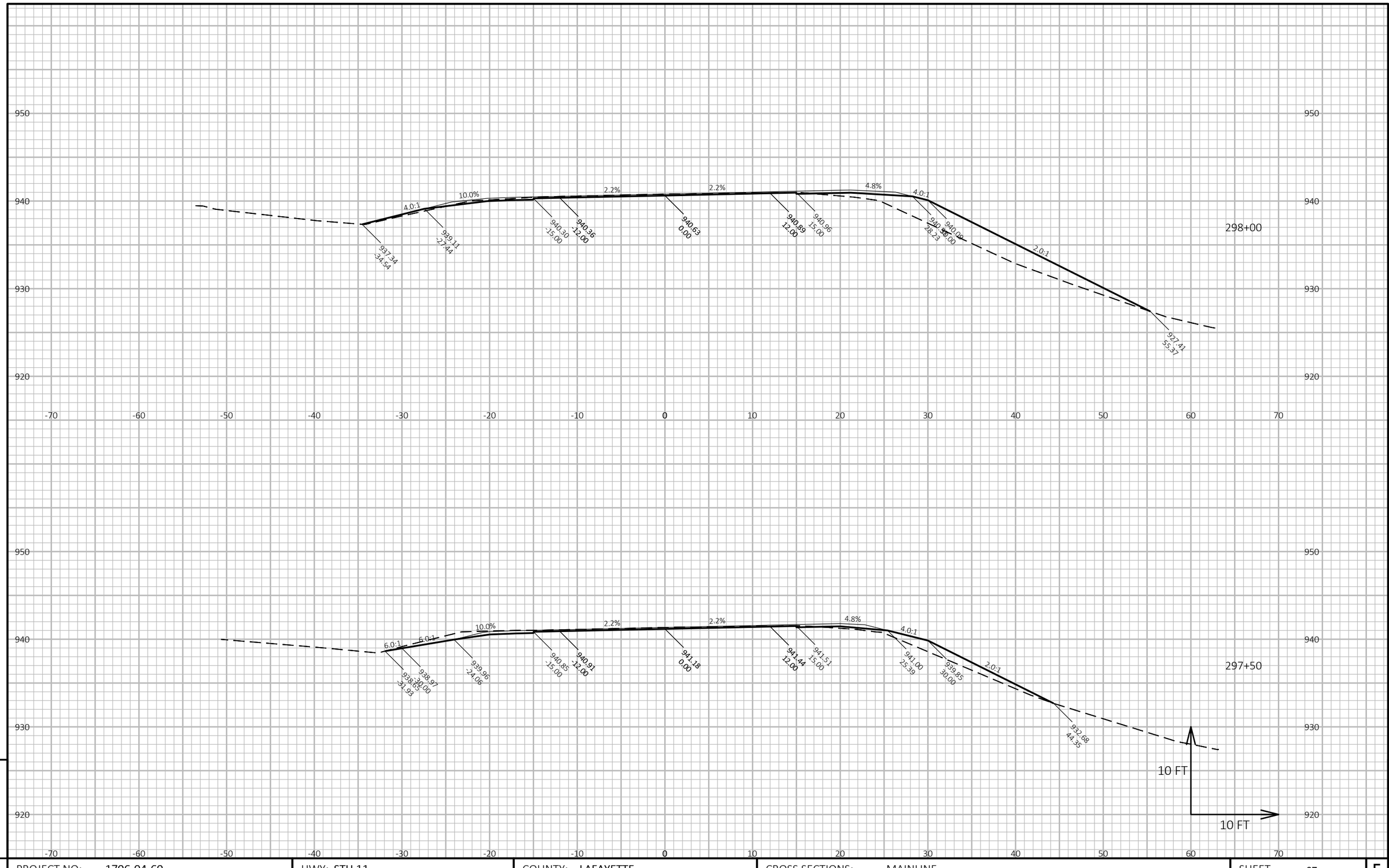

9

9

PROJECT NO: 1706-04-60	HWY: STH 11	COUNTY: LAFAYETTE	CROSS SECTIONS: MAINLINE	SHEET 67	E

FILE NAME : N:\PDS\C3D\17060430\SHEETSPLAN\090201-XS.DWG
LAYOUT NAME - BG Region 2-3 - (1)

PLOT DATE : 5/4/2018 8:09 AM

PLOT BY : RACH, JEREMY PAUL

PLOT NAME :

PLOT SCALE : 1 IN:10 FT HORZ. / 1 IN:10 FT VERT.

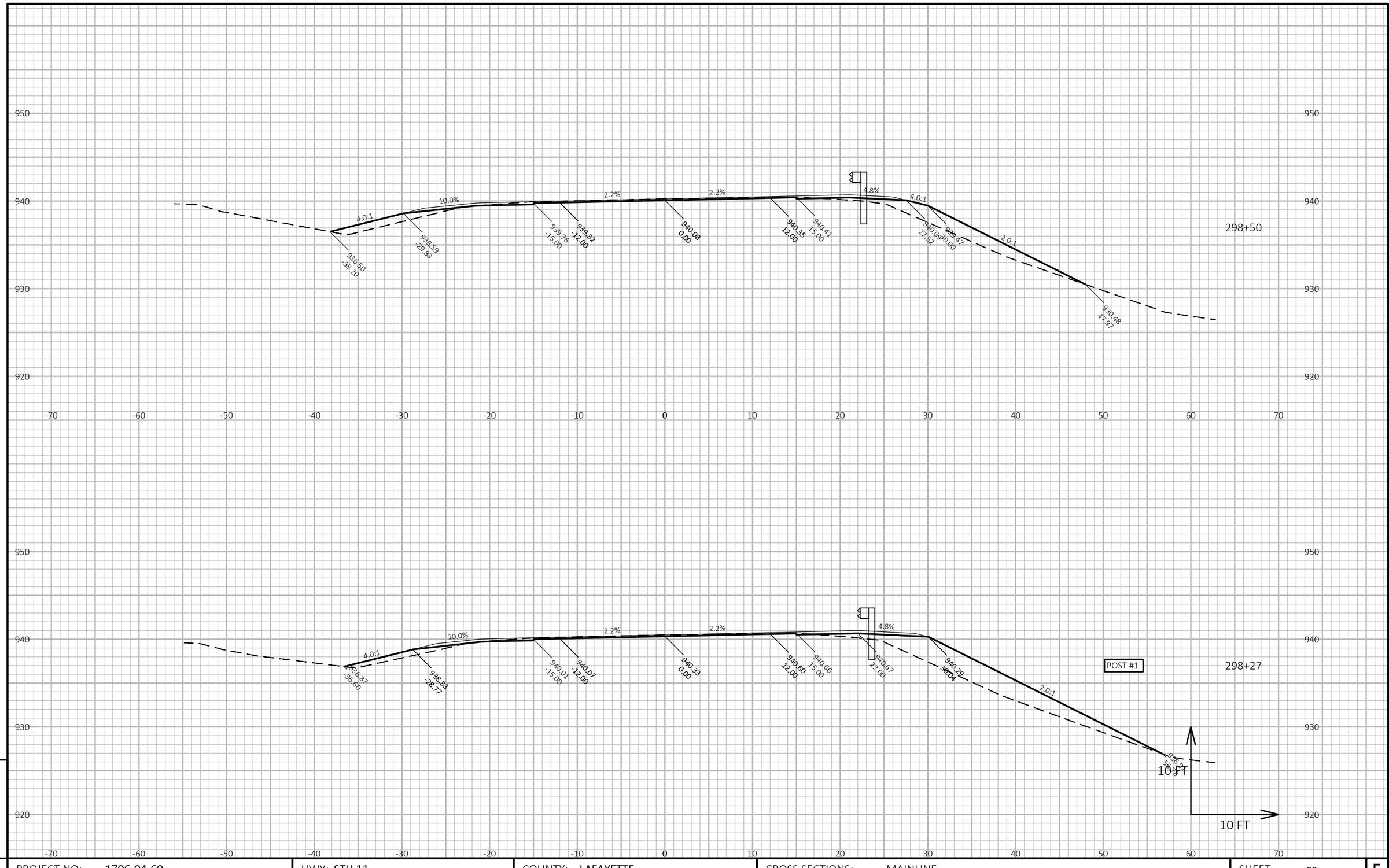

9

9

PROJECT NO: 1706-04-60	HWY: STH 11	COUNTY: LAFAYETTE	CROSS SECTIONS: MAINLINE	SHEET 68	E

FILE NAME : N:\PDS\C3D\17060430\SHEETSPLAN\090201-XS.DWG
LAYOUT NAME - BG Region 2-3 - (2)

PLOT DATE : 5/4/2018 8:09 AM

PLOT BY : RACH, JEREMY PAUL

PLOT NAME :

PLOT SCALE : 1 IN:10 FT HORZ. / 1 IN:10 FT VERT.

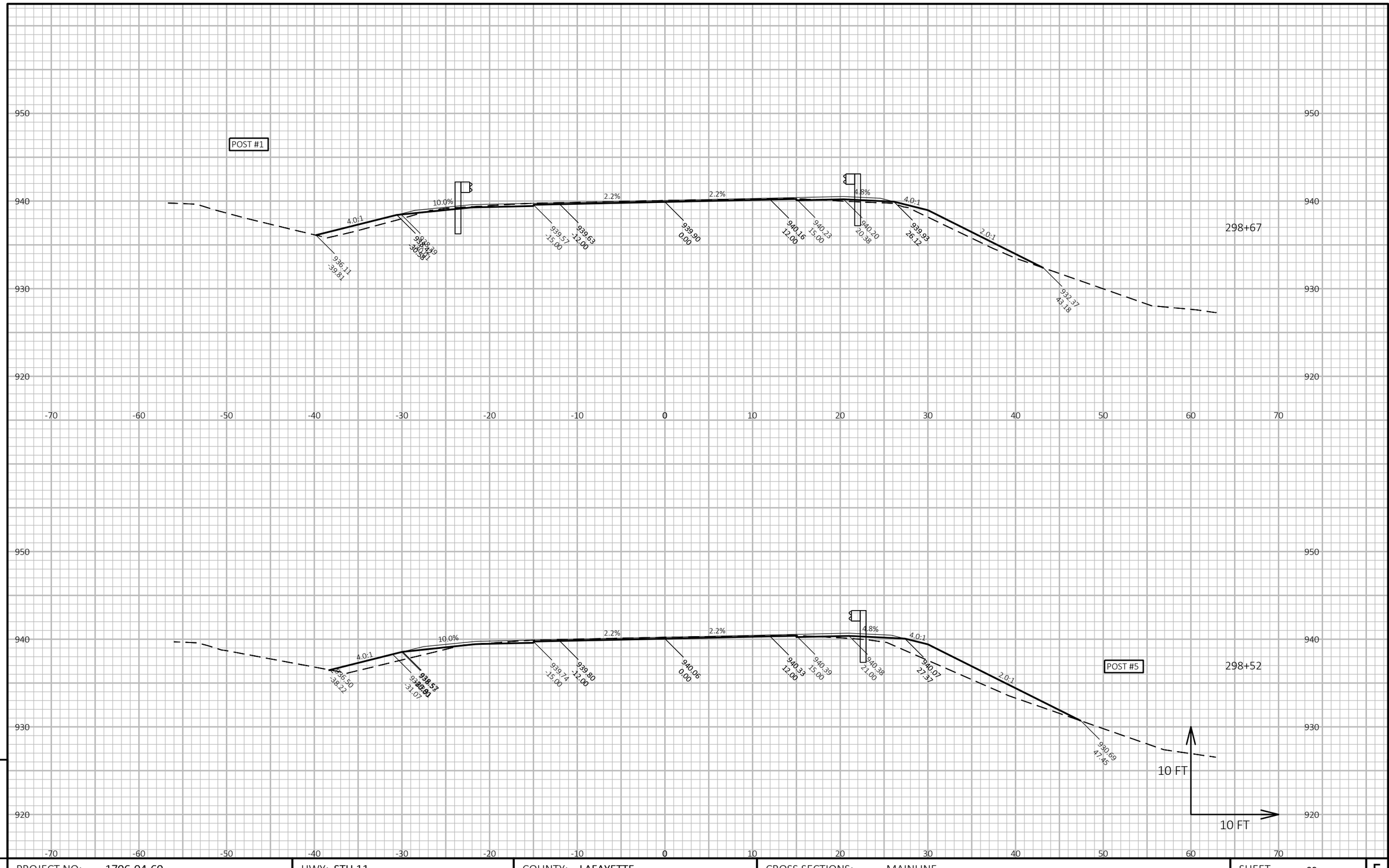

PROJECT NO: 1706-04-60	HWY: STH 11	COUNTY: LAFAYETTE	CROSS SECTIONS: MAINLINE	SHEET 69 E

FILE NAME : N:\PDS\C3D\17060430\SHEETSPLAN\090201-XS.DWG
LAYOUT NAME - BG Region 2-3 - (3)

PLOT DATE : 5/4/2018 8:09 AM

PLOT BY : RACH, JEREMY PAUL

PLOT NAME :

PLOT SCALE : 1 IN:10 FT HORZ. / 1 IN:10 FT VERT.

WISDOT/CADDS SHEET 49

9

9

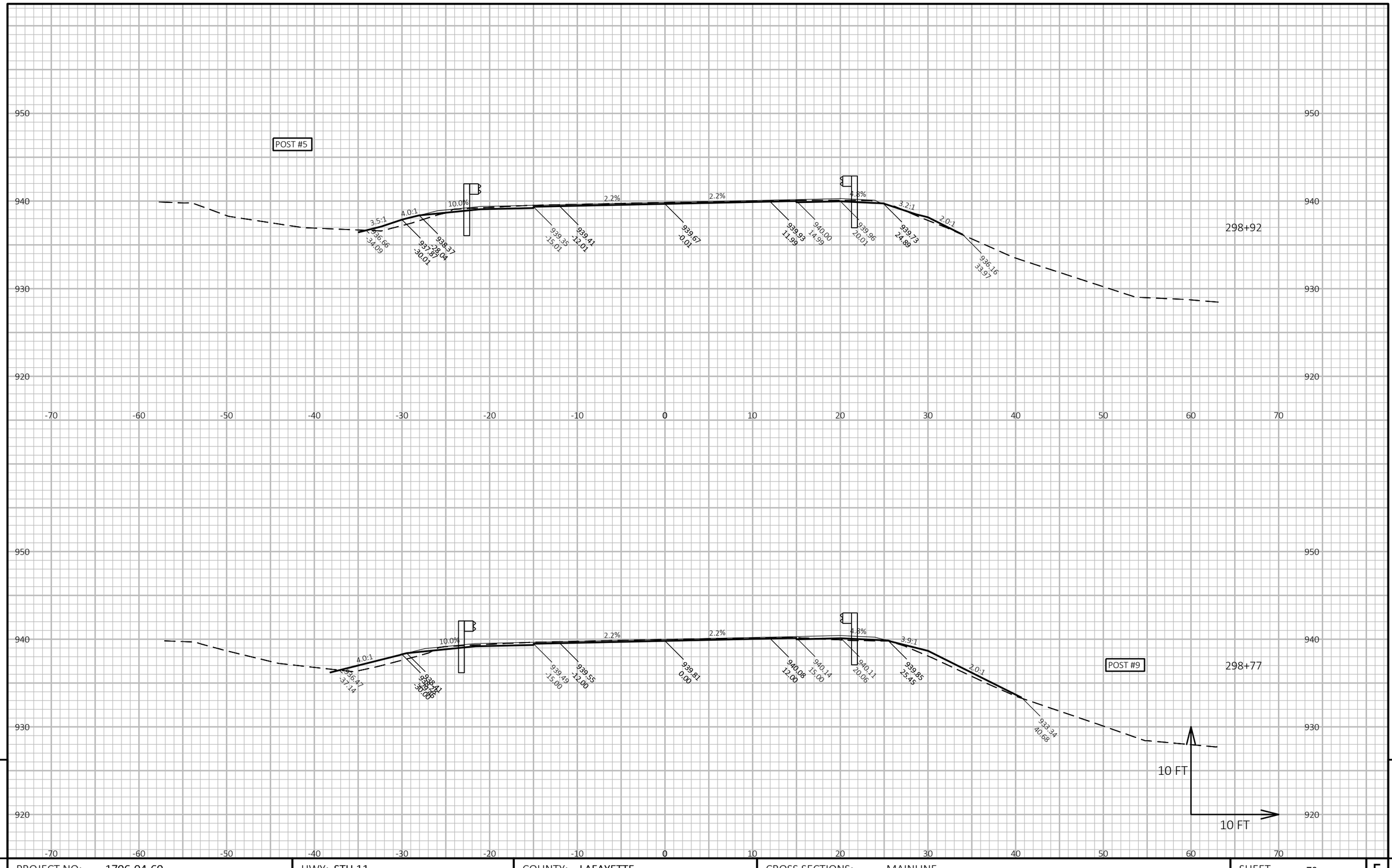

9

PROJECT NO: 1706-04-60	HWY: STH 11	COUNTY: LAFAYETTE	CROSS SECTIONS: MAINLINE	SHEET 70	E

9

FILE NAME : N:\PDS\C3D\17060430\SHEETSPLAN\090201-XS.DWG
LAYOUT NAME - BG Region 2-3 - (4)

PLOT DATE : 5/4/2018 8:09 AM

PLOT BY : RACH, JEREMY PAUL

PLOT NAME :

PLOT SCALE : 1 IN:10 FT HORZ. / 1 IN:10 FT VERT.

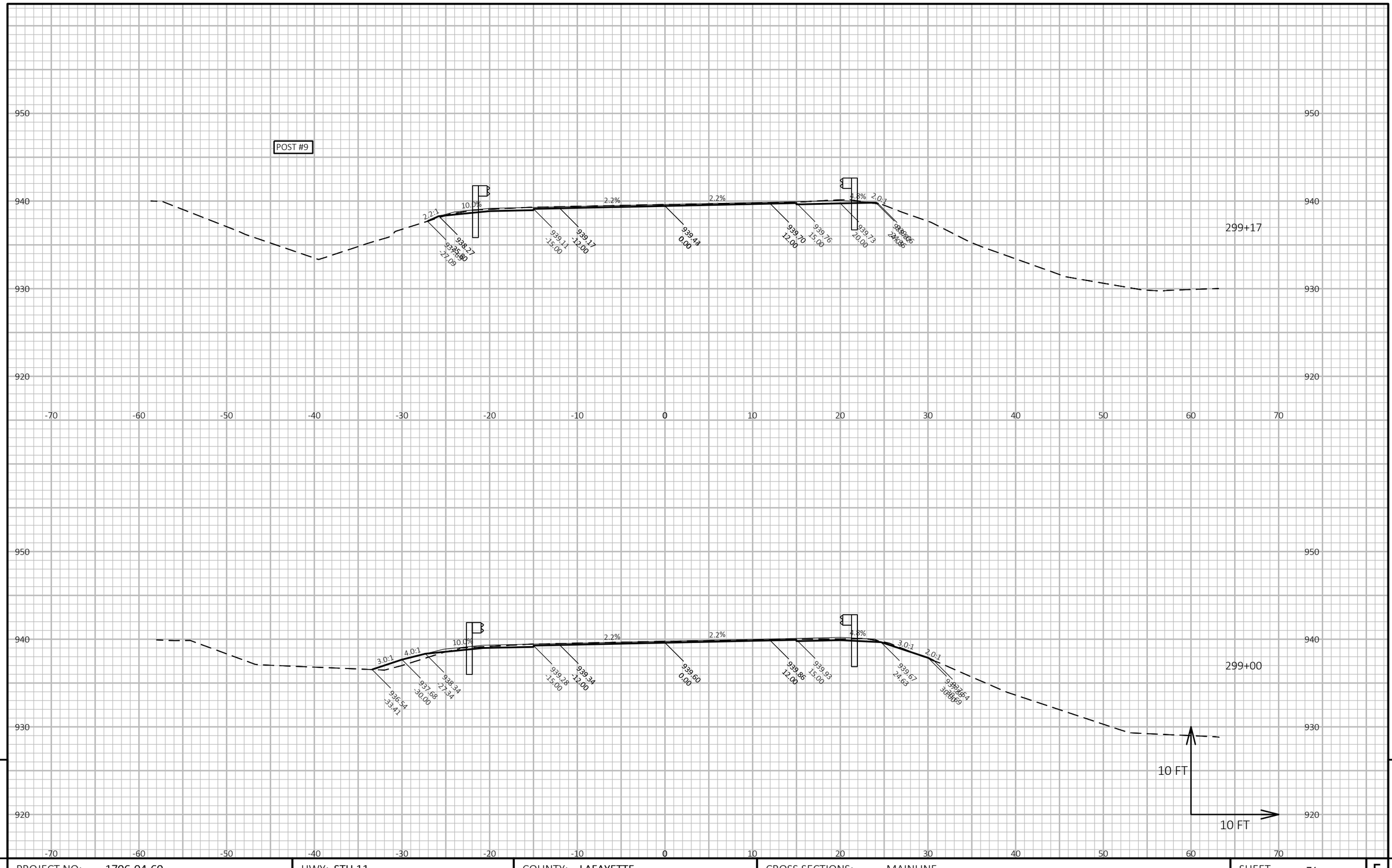

9

9

PROJECT NO: 1706-04-60	HWY: STH 11	COUNTY: LAFAYETTE	CROSS SECTIONS: MAINLINE	SHEET 71	E

FILE NAME : N:\PDS\C3D\17060430\SHEETSPLAN\090201-XS.DWG
LAYOUT NAME - BG Region 2-3 - (5)

PLOT DATE : 5/4/2018 8:09 AM

PLOT BY : RACH, JEREMY PAUL

PLOT NAME :

PLOT SCALE : 1 IN:10 FT HORZ. / 1 IN:10 FT VERT.

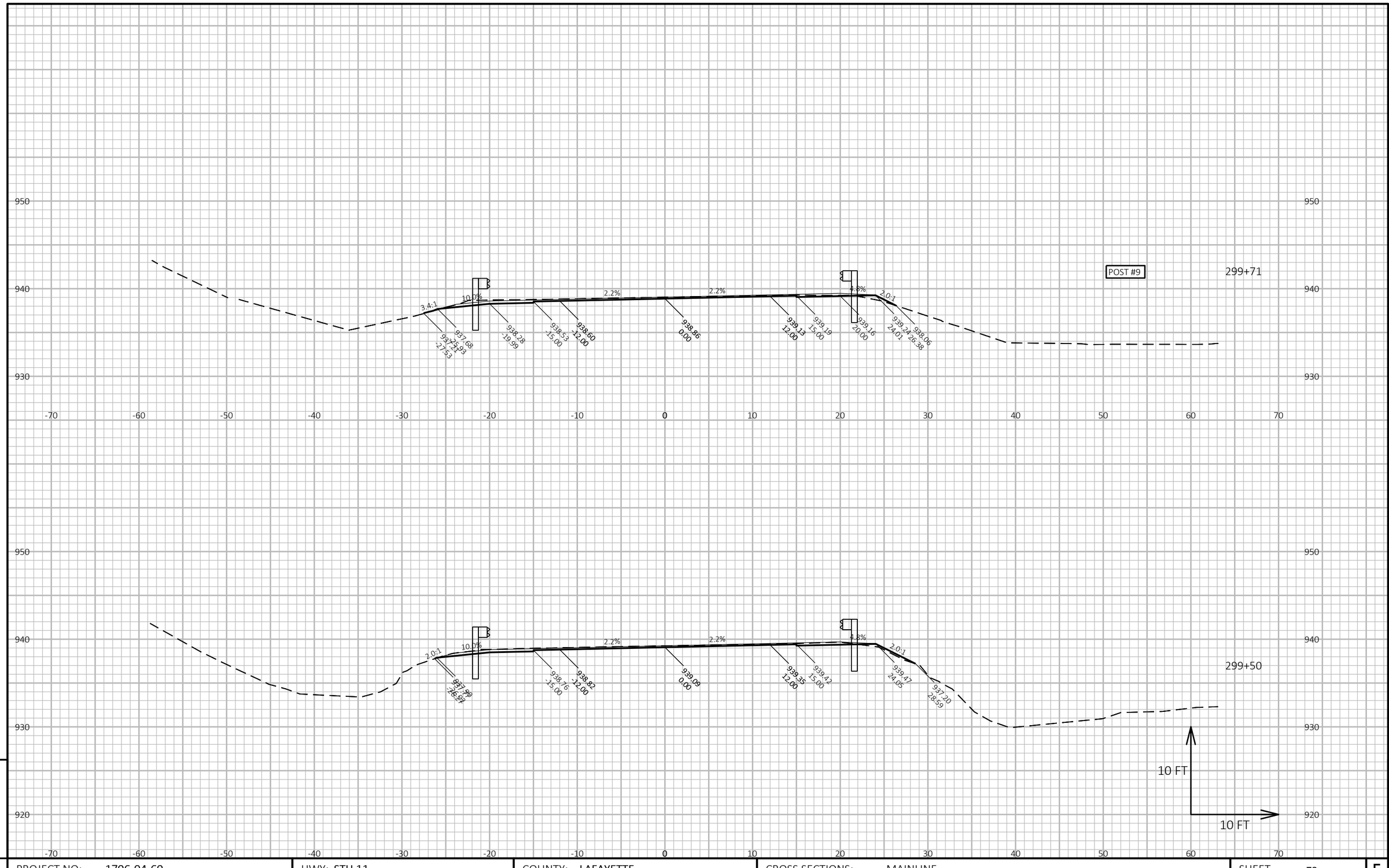

PROJECT NO: 1706-04-60	HWY: STH 11	COUNTY: LAFAYETTE	CROSS SECTIONS: MAINLINE	SHEET 72	E

FILE NAME : N:\PDS\C3D\17060430\SHEETSPLAN\090201-XS.DWG
LAYOUT NAME - BG Region 2-3 - (6)

PLOT DATE : 5/4/2018 8:09 AM

PLOT BY : RACH, JEREMY PAUL

PLOT NAME :

PLOT SCALE : 1 IN:10 FT HORZ. / 1 IN:10 FT VERT.

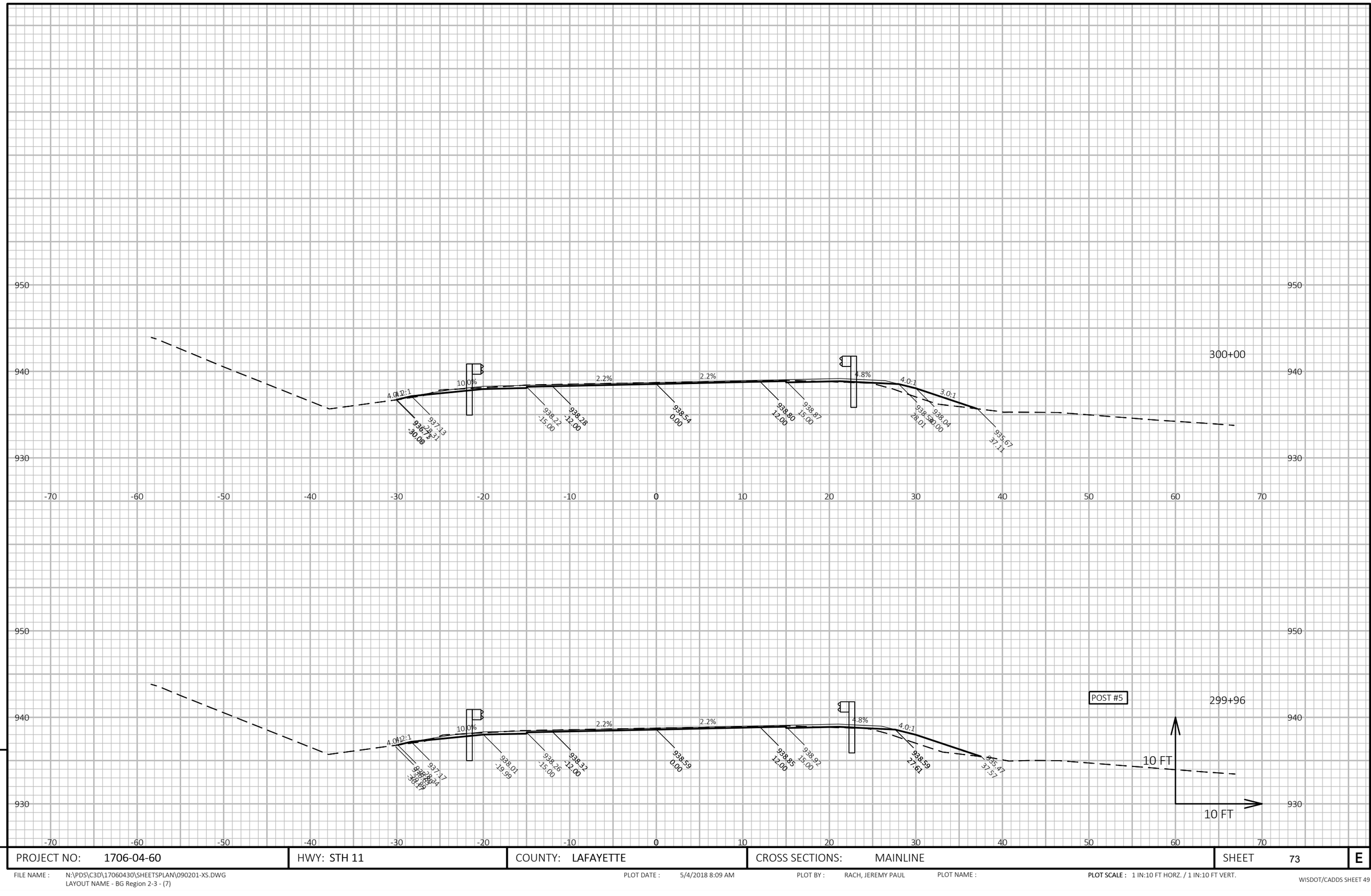

PROJECT NO: 1706-04-60	HWY: STH 11	COUNTY: LAFAYETTE	CROSS SECTIONS: MAINLINE	SHEET 73	E

FILE NAME : N:\PDS\C3D\17060430\SHEETSPLAN\090201-XS.DWG
LAYOUT NAME - BG Region 2-3 - (7)

PLOT DATE : 5/4/2018 8:09 AM

PLOT BY : RACH, JEREMY PAUL

PLOT NAME :

PLOT SCALE : 1 IN:10 FT HORZ. / 1 IN:10 FT VERT.

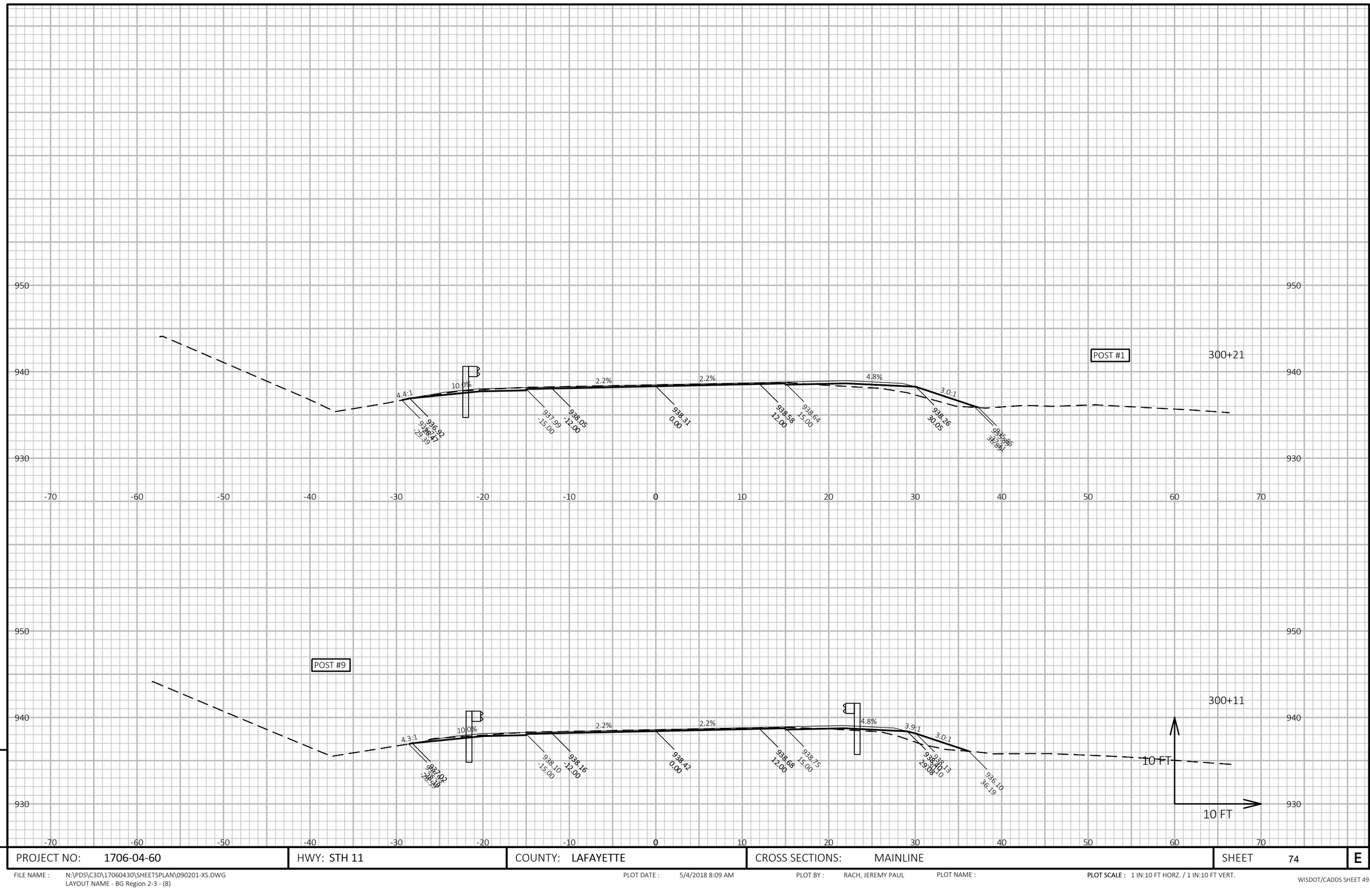

9

9

PROJECT NO: 1706-04-60	HWY: STH 11	COUNTY: LAFAYETTE	CROSS SECTIONS: MAINLINE	SHEET 74	E

FILE NAME : N:\PDS\C3D\17060430\SHEETSPLAN\090201-XS.DWG
LAYOUT NAME - BG Region 2-3 - (8)

PLOT DATE : 5/4/2018 8:09 AM

PLOT BY : RACH, JEREMY PAUL

PLOT NAME :

PLOT SCALE : 1 IN:10 FT HORZ. / 1 IN:10 FT VERT.

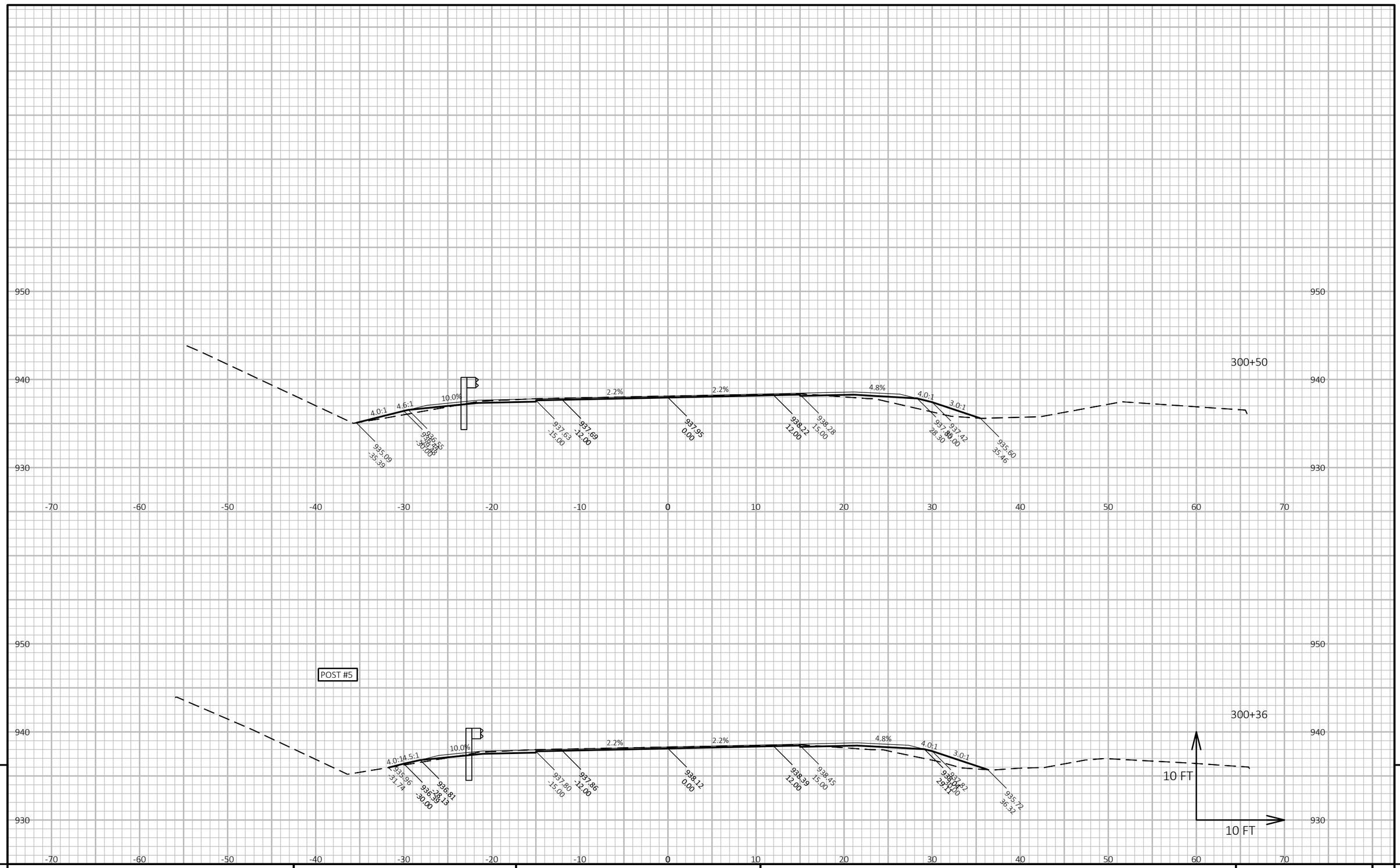

9

9

PROJECT NO: 1706-04-60	HWY: STH 11	COUNTY: LAFAYETTE	CROSS SECTIONS: MAINLINE	SHEET 75	E

FILE NAME : N:\PDS\C3D\17060430\SHEETSPLAN\090201-XS.DWG
LAYOUT NAME - BG Region 2-3 - (9)

PLOT DATE : 5/4/2018 8:09 AM

PLOT BY : RACH, JEREMY PAUL

PLOT NAME :

PLOT SCALE : 1 IN:10 FT HORZ. / 1 IN:10 FT VERT.

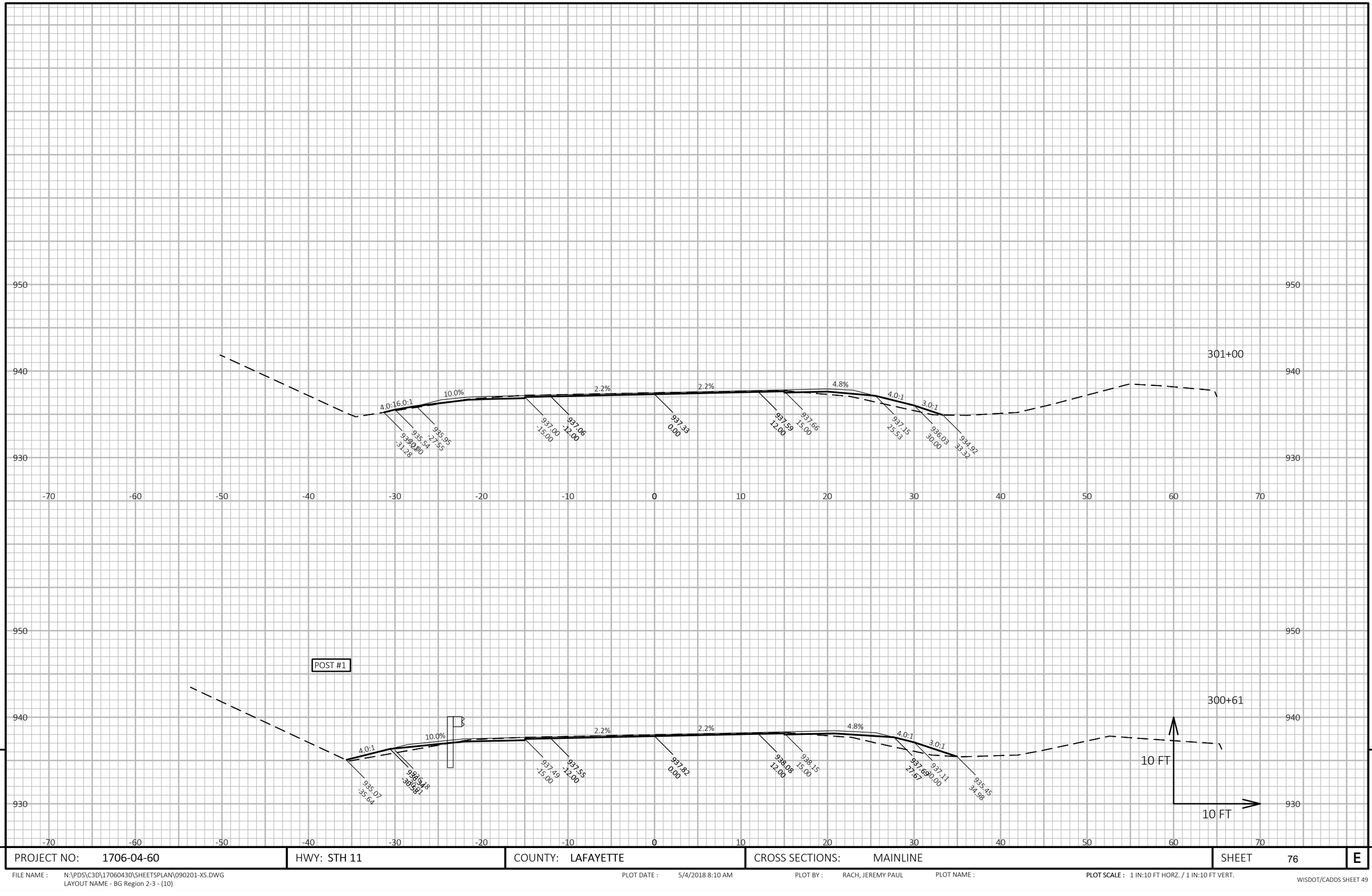

PROJECT NO: 1706-04-60	HWY: STH 11	COUNTY: LAFAYETTE	CROSS SECTIONS: MAINLINE	SHEET 76	E

FILE NAME : N:\PDS\C3D\17060430\SHEETSPLAN\090201-XS.DWG
LAYOUT NAME - BG Region 2-3 - (10)

PLOT DATE : 5/4/2018 8:10 AM

PLOT BY : RACH, JEREMY PAUL

PLOT NAME :

PLOT SCALE : 1 IN:10 FT HORZ. / 1 IN:10 FT VERT.

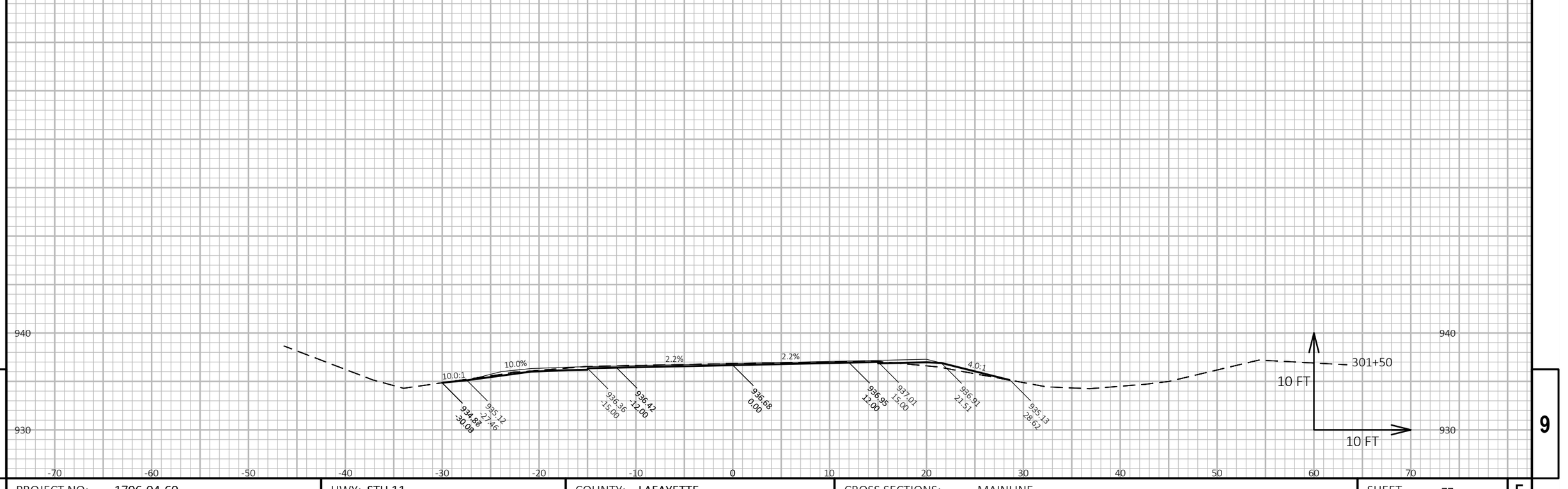

9

9

PROJECT NO: 1706-04-60	HWY: STH 11	COUNTY: LAFAYETTE	CROSS SECTIONS: MAINLINE	SHEET 77	E

FILE NAME : N:\PDS\C3D\17060430\SHEETSPLAN\090201-XS.DWG
LAYOUT NAME - BG Region 2-3 - (11)

PLOT DATE : 5/4/2018 8:10 AM

PLOT BY : RACH, JEREMY PAUL

PLOT NAME :

PLOT SCALE : 1 IN:10 FT HORZ. / 1 IN:10 FT VERT.

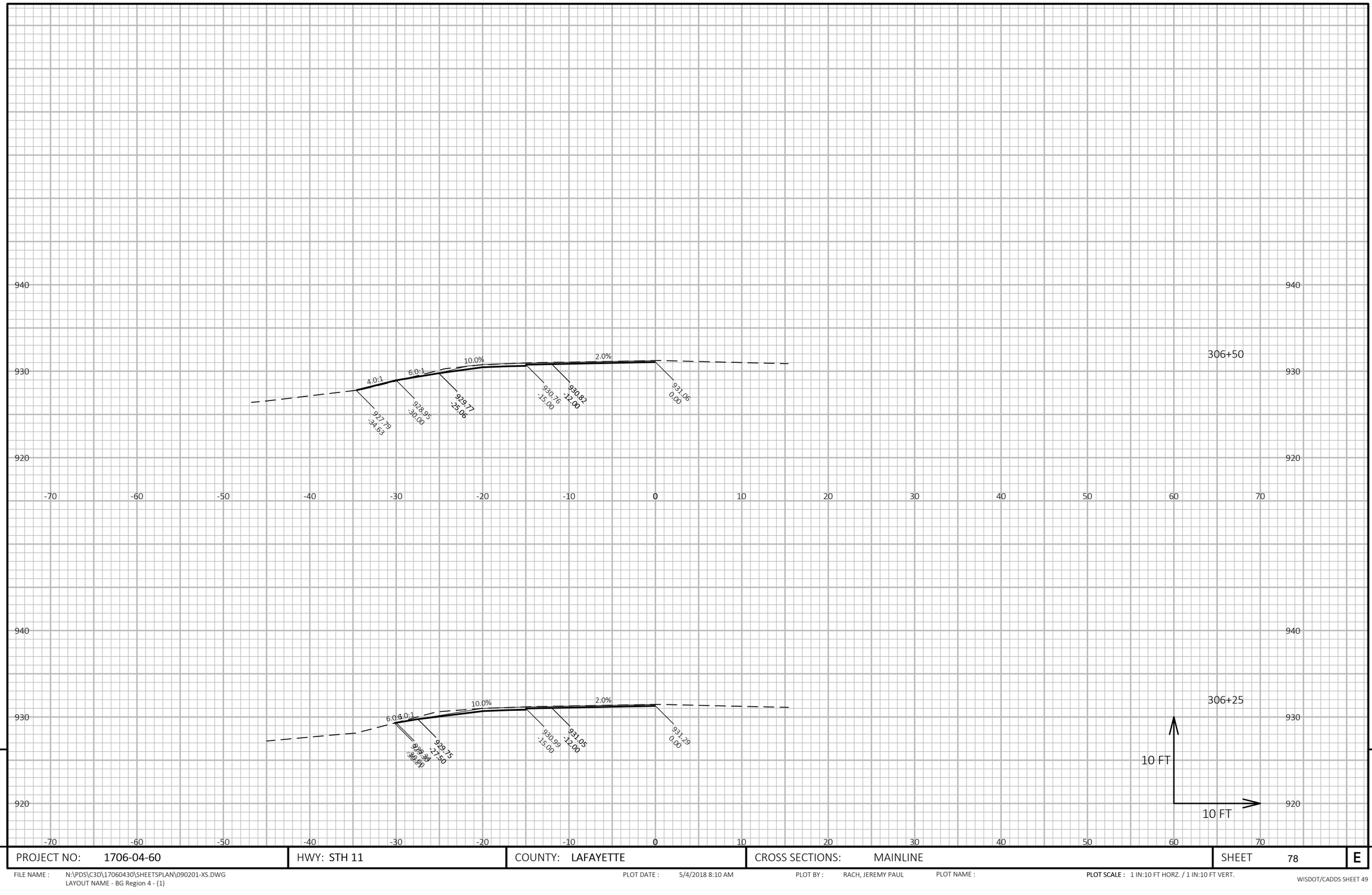

9

9

PROJECT NO: 1706-04-60	HWY: STH 11	COUNTY: LAFAYETTE	CROSS SECTIONS: MAINLINE	SHEET 78	E

FILE NAME : N:\PDS\C3D\17060430\SHEETSPLAN\090201-XS.DWG
LAYOUT NAME - BG Region 4 - (1)

PLOT DATE : 5/4/2018 8:10 AM

PLOT BY : RACH, JEREMY PAUL

PLOT NAME :

PLOT SCALE : 1 IN:10 FT HORZ. / 1 IN:10 FT VERT.

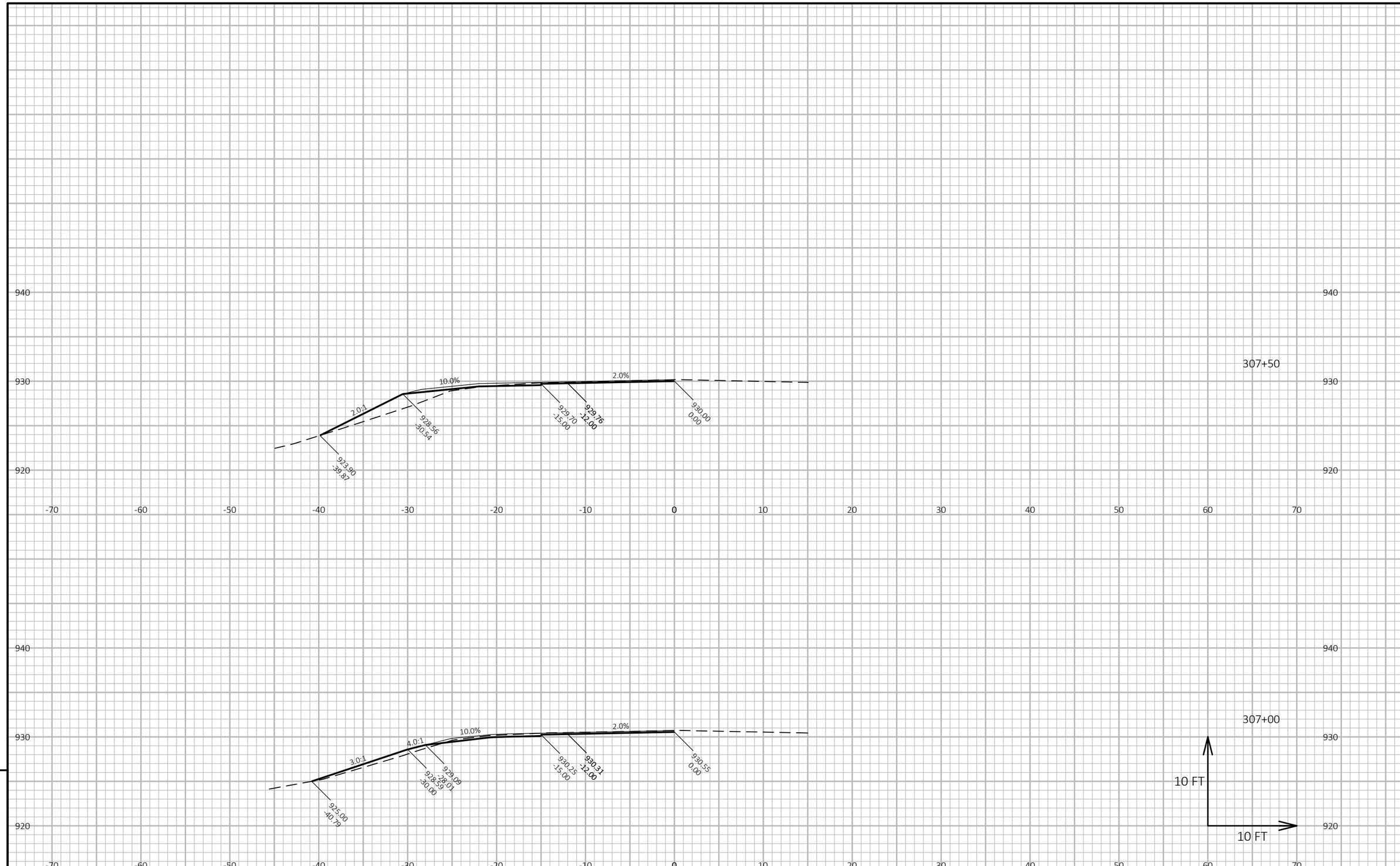

9

9

PROJECT NO: 1706-04-60	HWY: STH 11	COUNTY: LAFAYETTE	CROSS SECTIONS: MAINLINE	SHEET 79	E

FILE NAME : N:\PDS\C3D\17060430\SHEETSPLAN\090201-XS.DWG
LAYOUT NAME - BG Region 4 - (2)
PLOT DATE : 5/4/2018 8:10 AM
PLOT BY : RACH, JEREMY PAUL
PLOT NAME :
PLOT SCALE : 1 IN:10 FT HORZ. / 1 IN:10 FT VERT.
WISDOT/CADDS SHEET 49

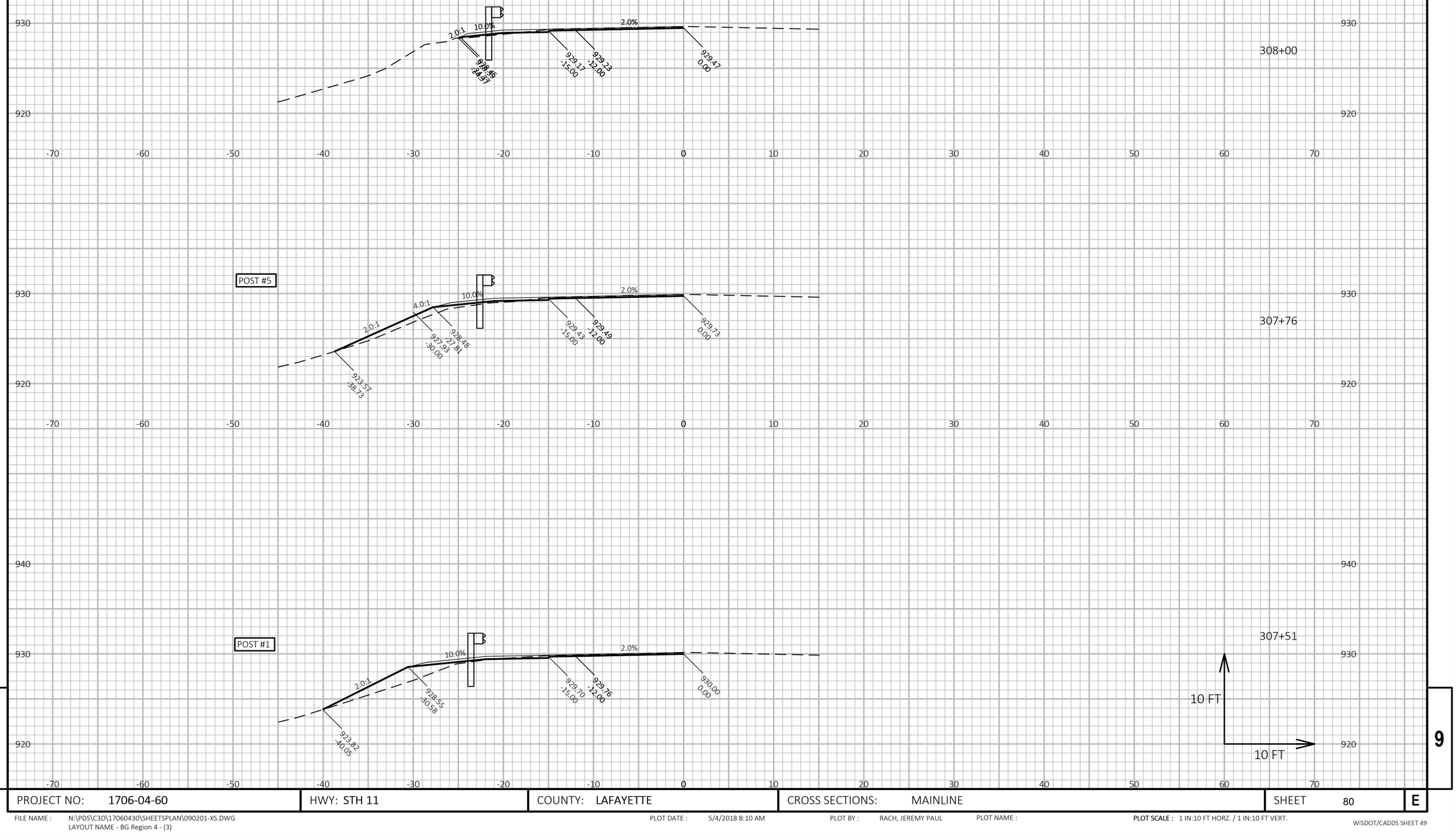

9

9

PROJECT NO: 1706-04-60	HWY: STH 11	COUNTY: LAFAYETTE	CROSS SECTIONS: MAINLINE	SHEET 80	E

FILE NAME : N:\PDS\C3D\17060430\SHEETSPLAN\090201-XS.DWG
LAYOUT NAME - BG Region 4 - (3)

PLOT DATE : 5/4/2018 8:10 AM

PLOT BY : RACH, JEREMY PAUL

PLOT NAME :

PLOT SCALE : 1 IN:10 FT HORZ. / 1 IN:10 FT VERT.

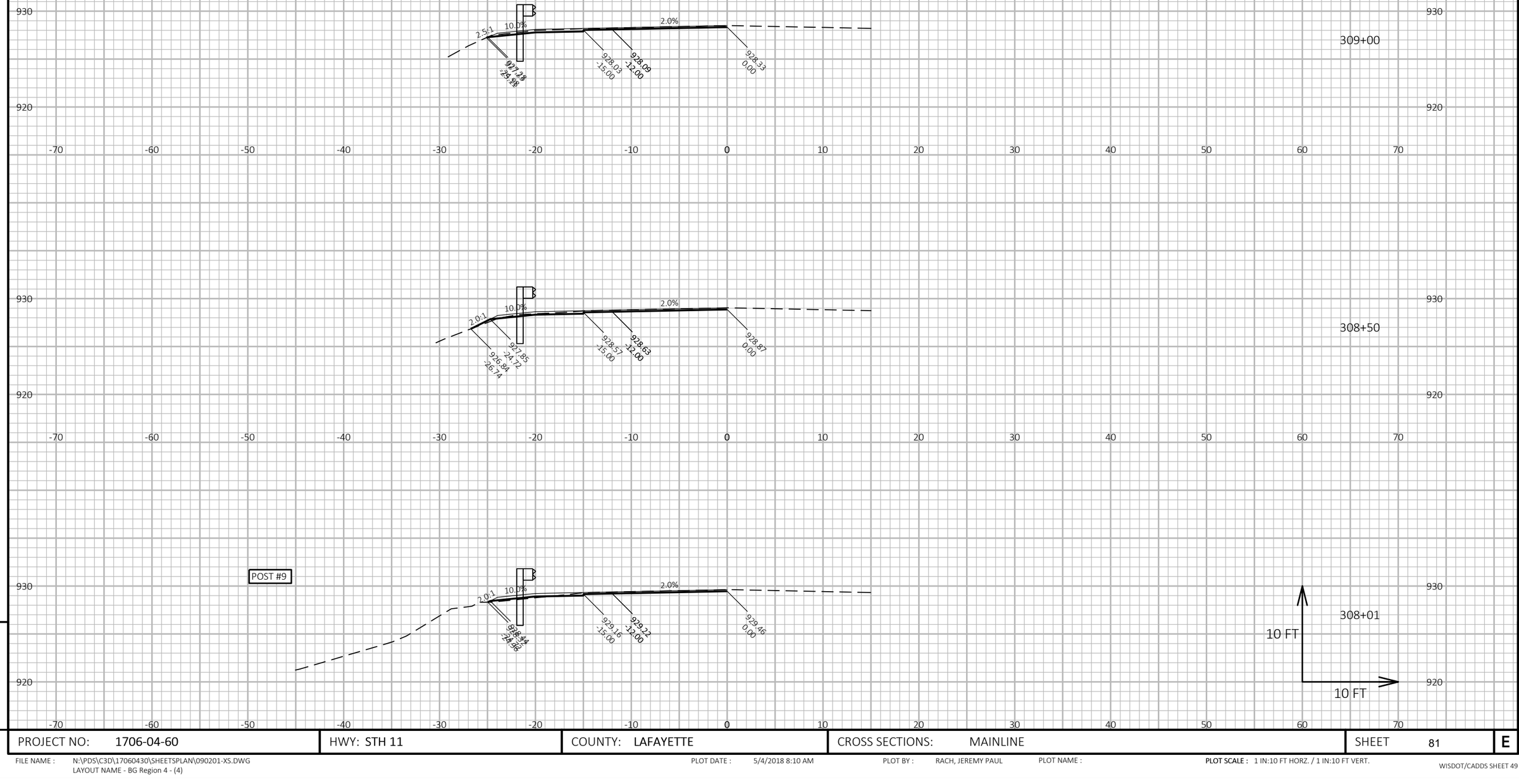

9

9

PROJECT NO: 1706-04-60	HWY: STH 11	COUNTY: LAFAYETTE	CROSS SECTIONS: MAINLINE	SHEET 81	E

FILE NAME : N:\PDS\C3D\17060430\SHEETSPLAN\090201-XS.DWG
LAYOUT NAME - BG Region 4 - (4)

PLOT DATE : 5/4/2018 8:10 AM

PLOT BY : RACH, JEREMY PAUL

PLOT NAME :

PLOT SCALE : 1 IN:10 FT HORZ. / 1 IN:10 FT VERT.

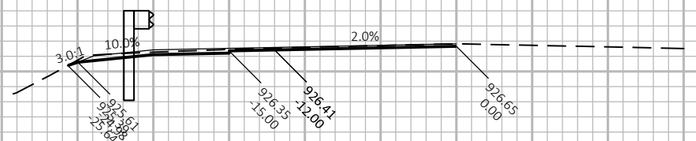

310+50

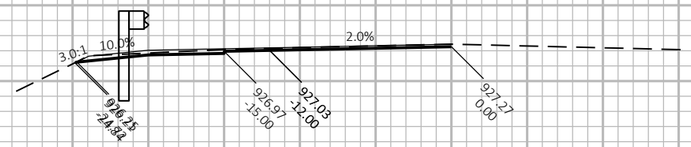

310+00

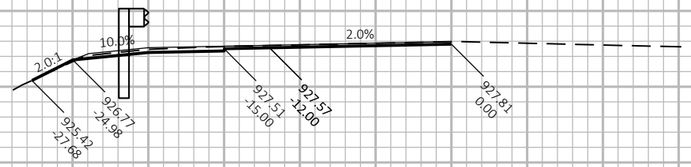

309+50

10 FT

10 FT

9

9

PROJECT NO: 1706-04-60	HWY: STH 11	COUNTY: LAFAYETTE	CROSS SECTIONS: MAINLINE	SHEET 82	E

FILE NAME : N:\PDS\C3D\17060430\SHEETSPLAN\090201-XS.DWG
LAYOUT NAME - BG Region 4 - (5)
PLOT DATE : 5/4/2018 8:10 AM
PLOT BY : RACH, JEREMY PAUL
PLOT NAME :
PLOT SCALE : 1 IN:10 FT HORZ. / 1 IN:10 FT VERT.

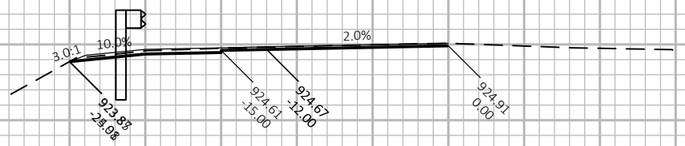

312+00

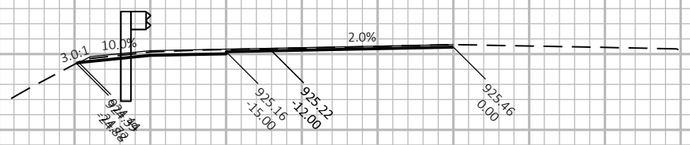

311+50

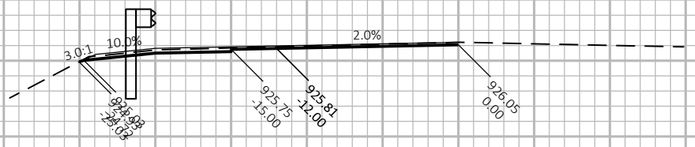

311+00

10 FT

10 FT

9

9

PROJECT NO: 1706-04-60	HWY: STH 11	COUNTY: LAFAYETTE	CROSS SECTIONS: MAINLINE	SHEET 83	E

FILE NAME : N:\PDS\C3D\17060430\SHEETSPLAN\090201-XS.DWG
LAYOUT NAME - BG Region 4 - (6)

PLOT DATE : 5/4/2018 8:10 AM

PLOT BY : RACH, JEREMY PAUL

PLOT NAME :

PLOT SCALE : 1 IN:10 FT HORZ. / 1 IN:10 FT VERT.

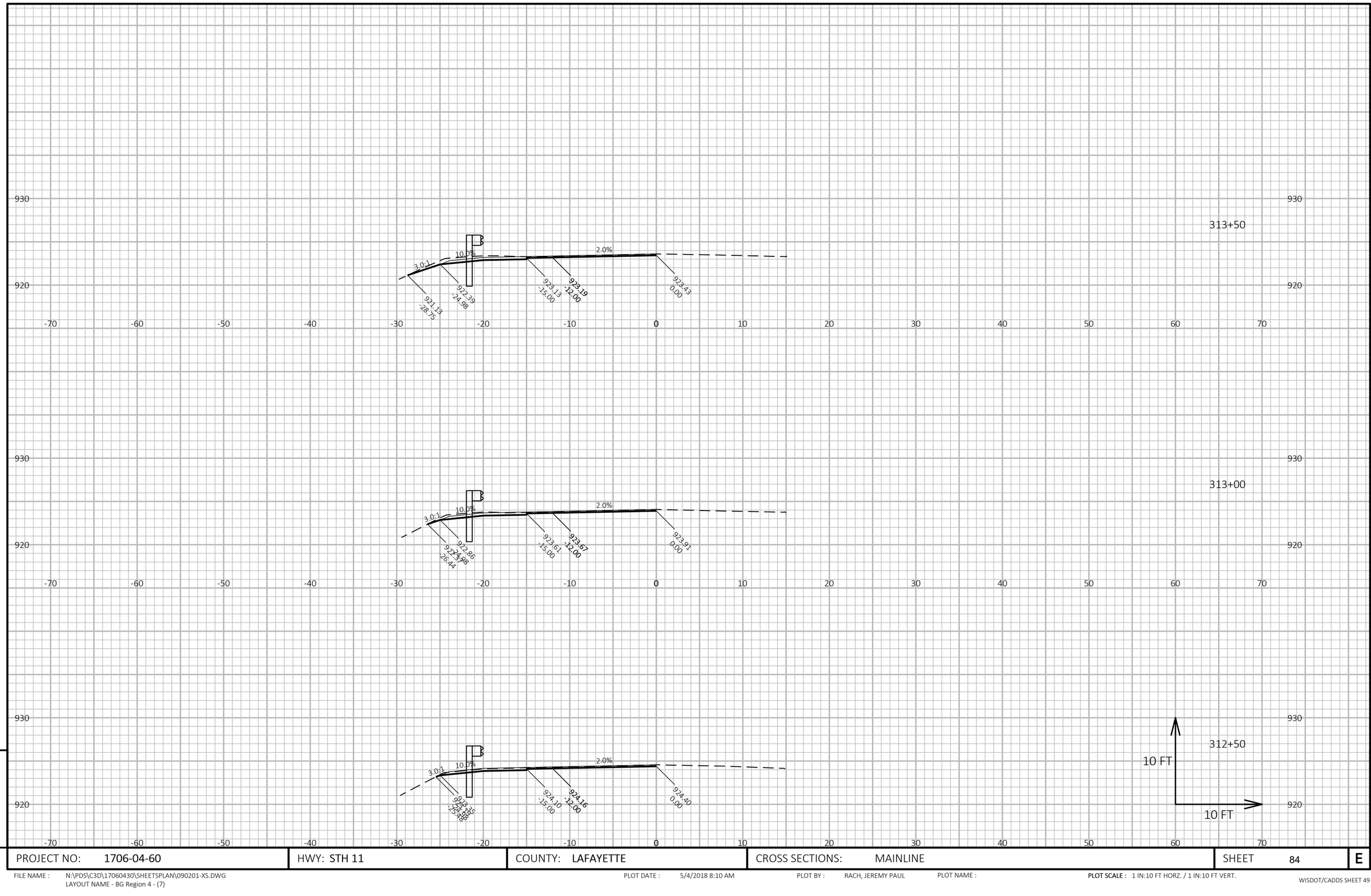

9

9

PROJECT NO: 1706-04-60	HWY: STH 11	COUNTY: LAFAYETTE	CROSS SECTIONS: MAINLINE	SHEET 84	E

FILE NAME : N:\PDS\C3D\17060430\SHEETSPLAN\090201-XS.DWG
LAYOUT NAME - BG Region 4 - (7)

PLOT DATE : 5/4/2018 8:10 AM

PLOT BY : RACH, JEREMY PAUL

PLOT NAME :

PLOT SCALE : 1 IN:10 FT HORZ. / 1 IN:10 FT VERT.

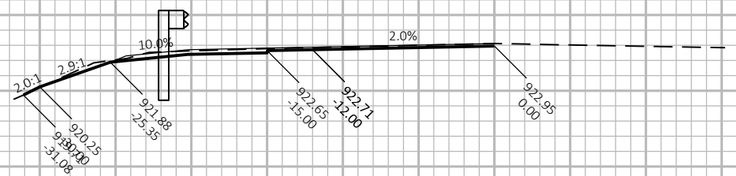

314+00

930
920
910
-70 -60 -50 -40 -30 -20 -10 0 10 20 30 40 50 60 70

POST #9

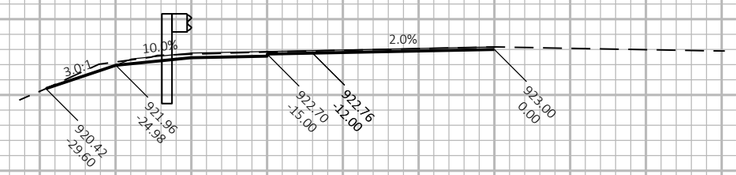

313+95

10 FT
10 FT

9

PROJECT NO: 1706-04-60	HWY: STH 11	COUNTY: LAFAYETTE	CROSS SECTIONS: MAINLINE	SHEET 85	E

FILE NAME : N:\PDS\C3D\17060430\SHEETSPLAN\090201-XS.DWG
LAYOUT NAME - BG Region 4 - (8)

PLOT DATE : 5/4/2018 8:10 AM

PLOT BY : RACH, JEREMY PAUL

PLOT NAME :

PLOT SCALE : 1 IN:10 FT HORZ. / 1 IN:10 FT VERT.

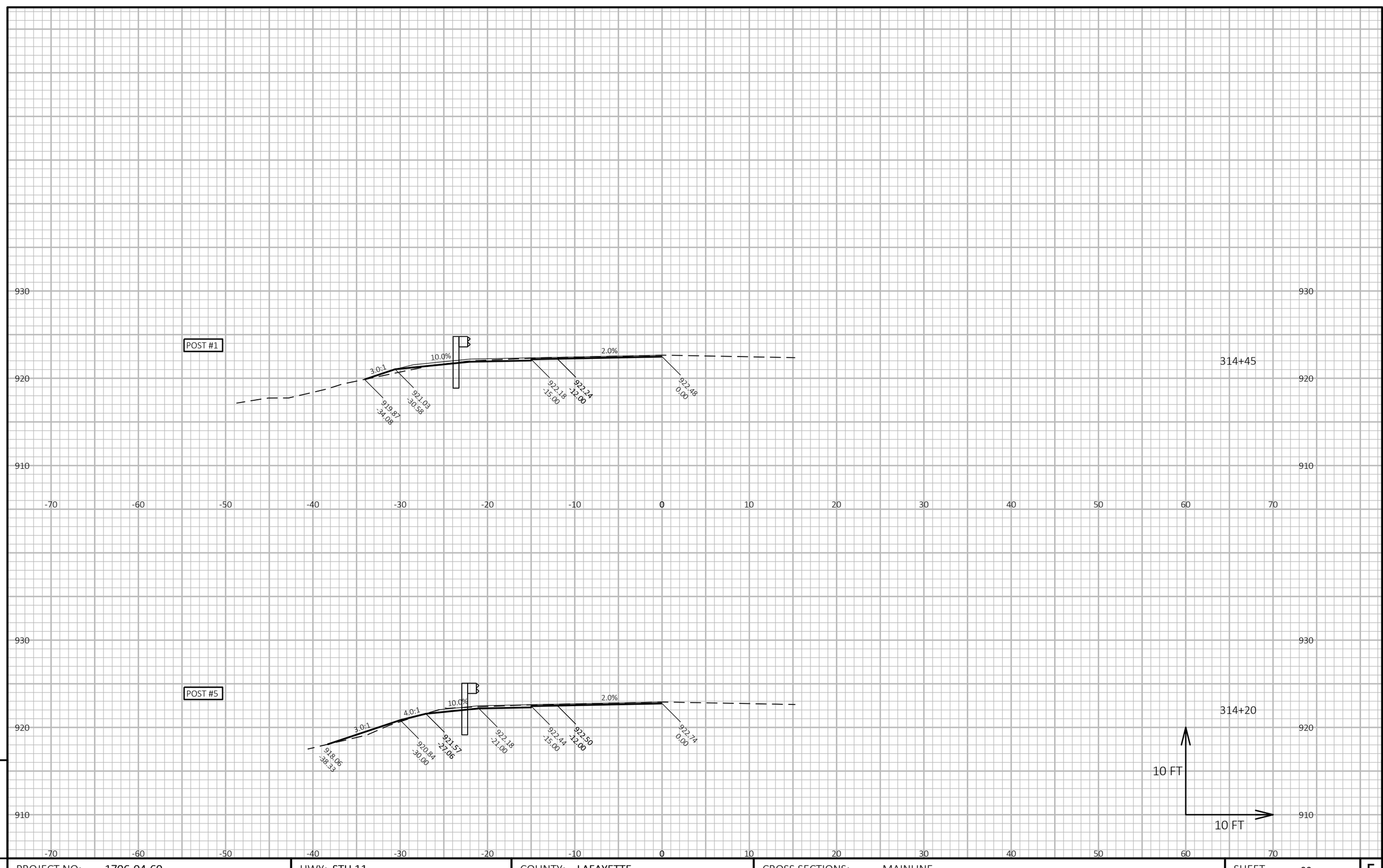

9

9

PROJECT NO: 1706-04-60	HWY: STH 11	COUNTY: LAFAYETTE	CROSS SECTIONS: MAINLINE	SHEET 86	E

FILE NAME : N:\PDS\C3D\17060430\SHEETSPLAN\090201-XS.DWG
LAYOUT NAME - BG Region 4 - (9)

PLOT DATE : 5/4/2018 8:10 AM

PLOT BY : RACH, JEREMY PAUL

PLOT NAME :

PLOT SCALE : 1 IN:10 FT HORZ. / 1 IN:10 FT VERT.

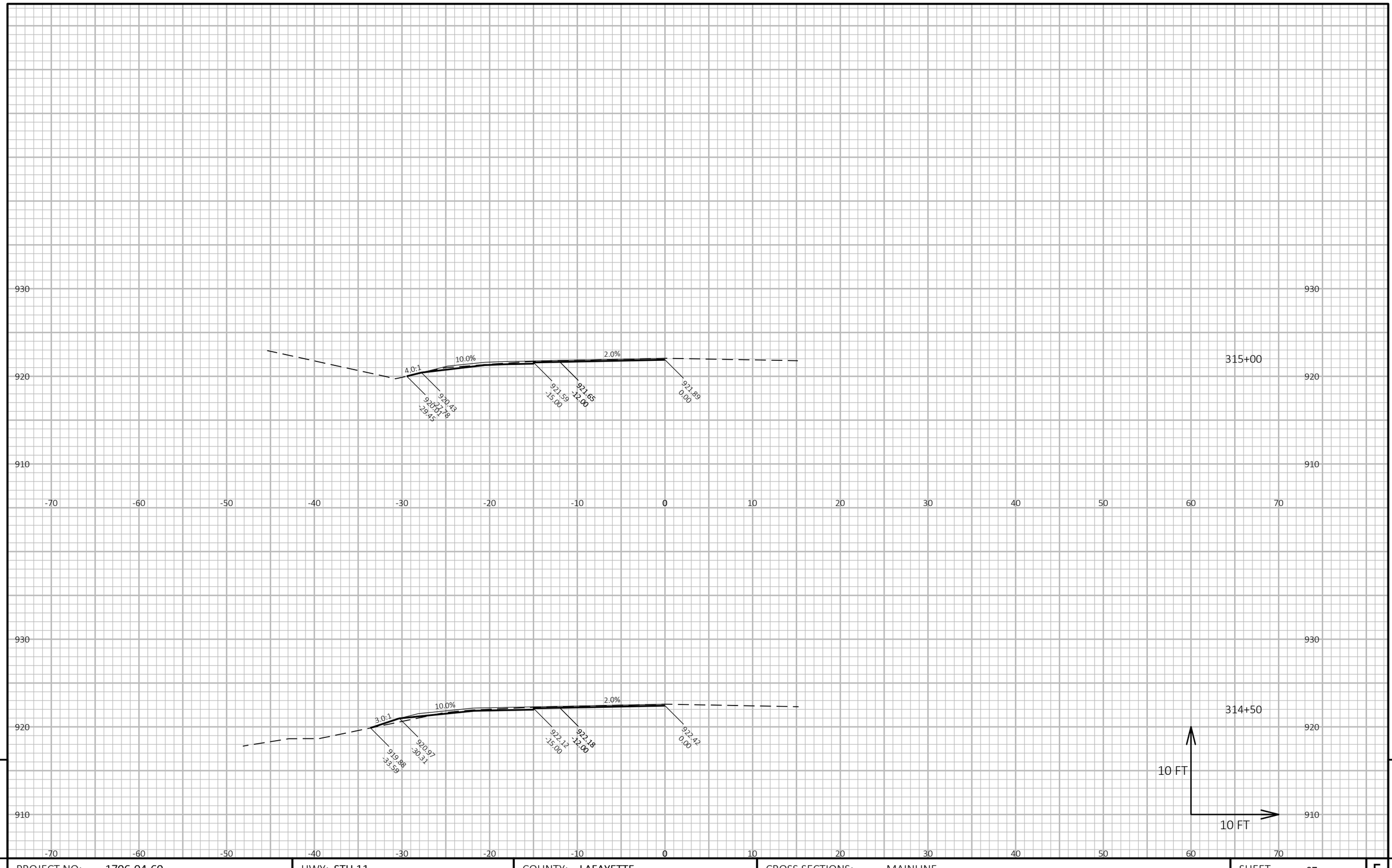

9

9

PROJECT NO: 1706-04-60	HWY: STH 11	COUNTY: LAFAYETTE	CROSS SECTIONS: MAINLINE	SHEET 87	E

FILE NAME : N:\PDS\C3D\17060430\SHEETSPLAN\090201-XS.DWG
LAYOUT NAME - BG Region 4 - (10)

PLOT DATE : 5/4/2018 8:11 AM

PLOT BY : RACH, JEREMY PAUL

PLOT NAME :

PLOT SCALE : 1 IN:10 FT HORZ. / 1 IN:10 FT VERT.

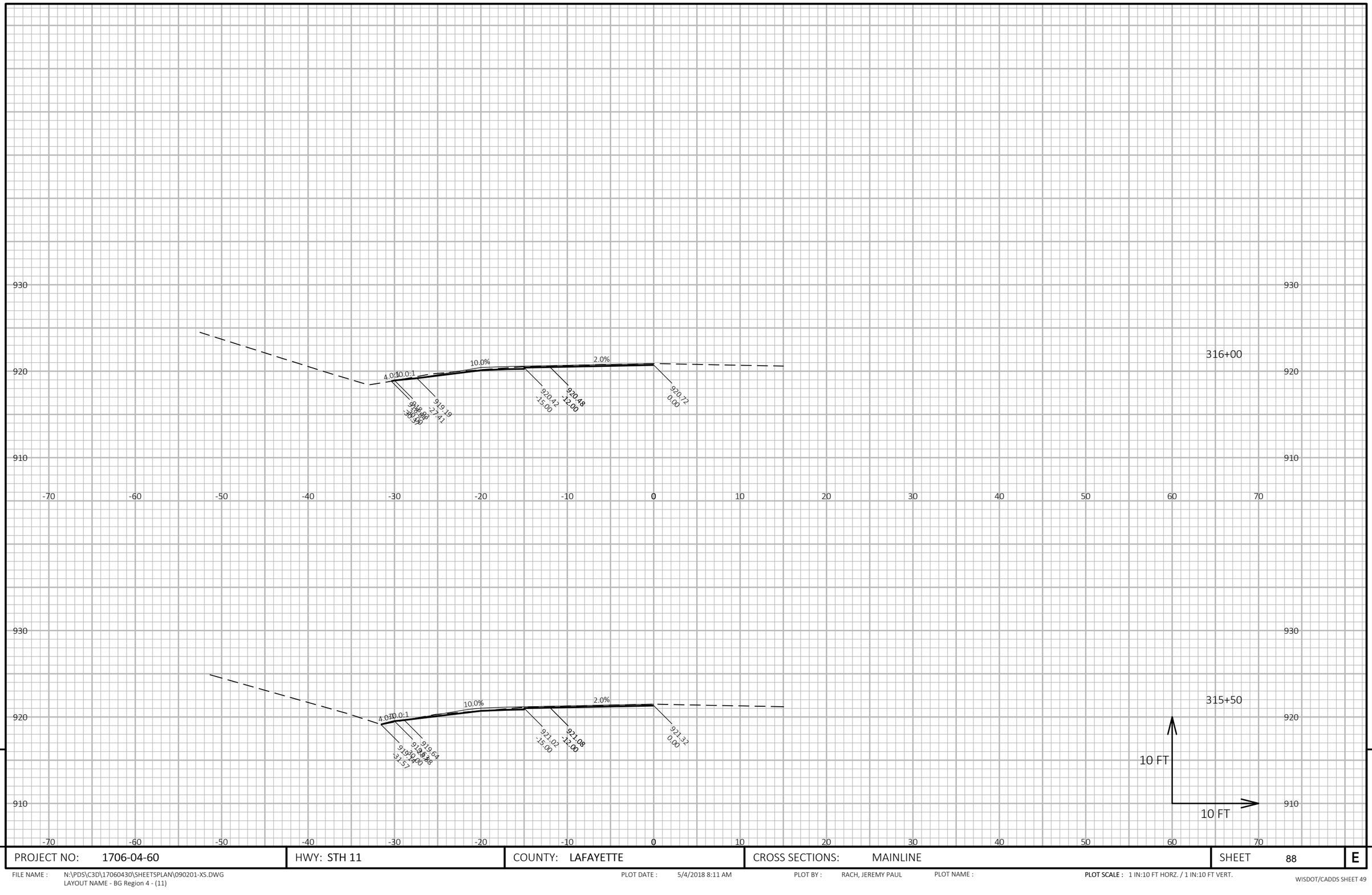

9

9

PROJECT NO: 1706-04-60	HWY: STH 11	COUNTY: LAFAYETTE	CROSS SECTIONS: MAINLINE	SHEET 88	E

FILE NAME : N:\PDS\C3D\17060430\SHEETSPLAN\090201-XS.DWG
LAYOUT NAME - BG Region 4 - (11)

PLOT DATE : 5/4/2018 8:11 AM

PLOT BY : RACH, JEREMY PAUL

PLOT NAME :

PLOT SCALE : 1 IN:10 FT HORZ. / 1 IN:10 FT VERT.

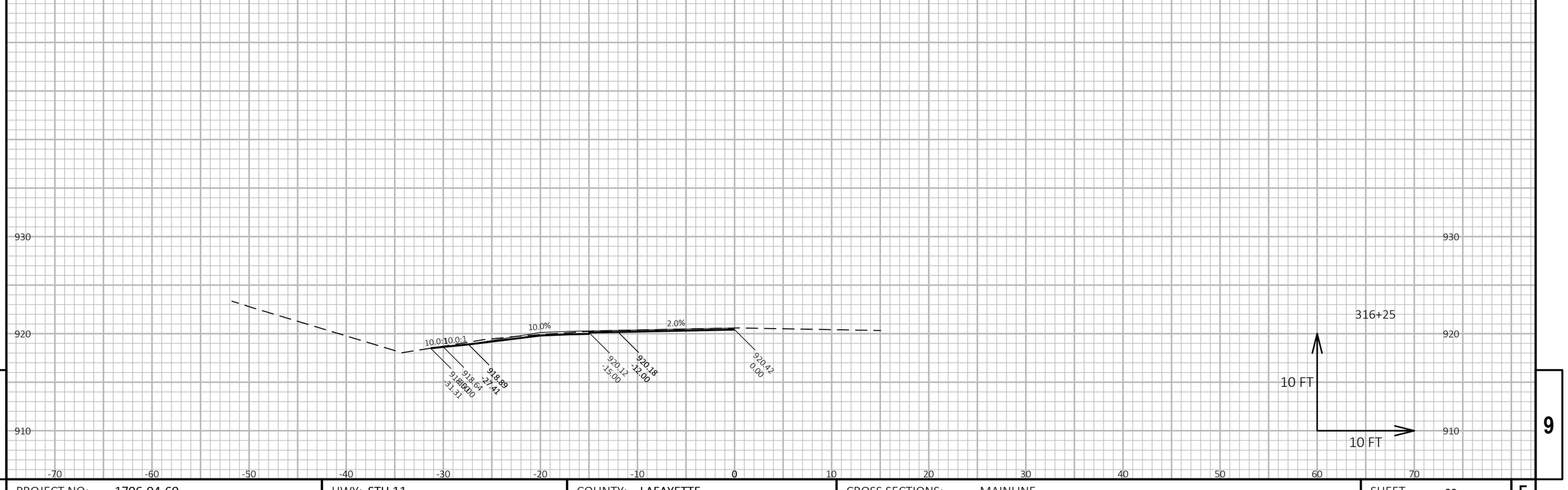

9

9

PROJECT NO: 1706-04-60	HWY: STH 11	COUNTY: LAFAYETTE	CROSS SECTIONS: MAINLINE	SHEET 89	E

FILE NAME : N:\PDS\C3D\17060430\SHEETSPLAN\090201-XS.DWG
LAYOUT NAME - BG Region 4 - (12)

PLOT DATE : 5/4/2018 8:11 AM

PLOT BY : RACH, JEREMY PAUL

PLOT NAME :

PLOT SCALE : 1 IN:10 FT HORZ. / 1 IN:10 FT VERT.

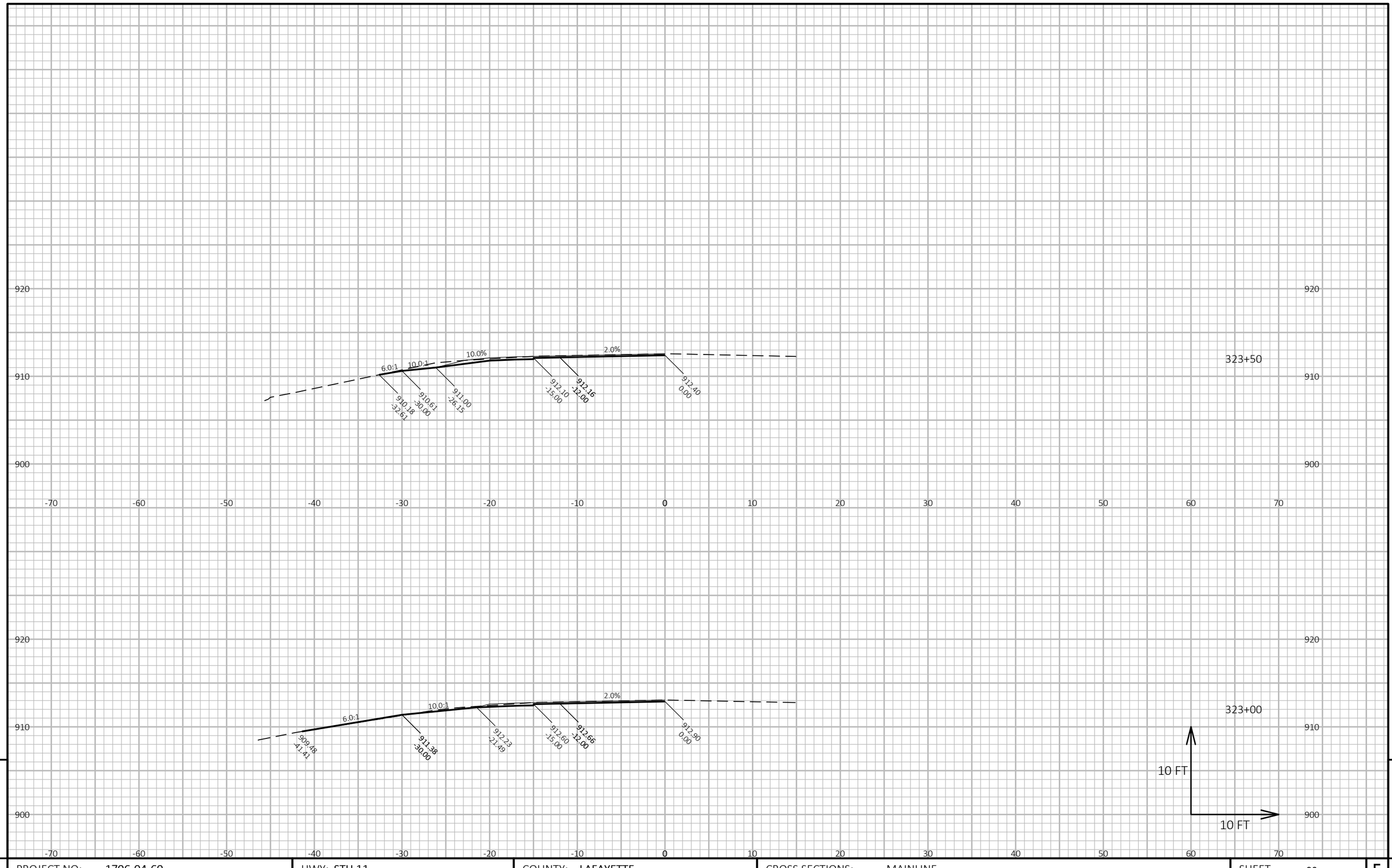

9

9

PROJECT NO: 1706-04-60	HWY: STH 11	COUNTY: LAFAYETTE	CROSS SECTIONS: MAINLINE	SHEET 90	E

FILE NAME : N:\PDS\C3D\17060430\SHEETSPLAN\090201-XS.DWG
LAYOUT NAME - BG Region 5 - (1)

PLOT DATE : 5/4/2018 8:11 AM

PLOT BY : RACH, JEREMY PAUL

PLOT NAME :

PLOT SCALE : 1 IN:10 FT HORZ. / 1 IN:10 FT VERT.

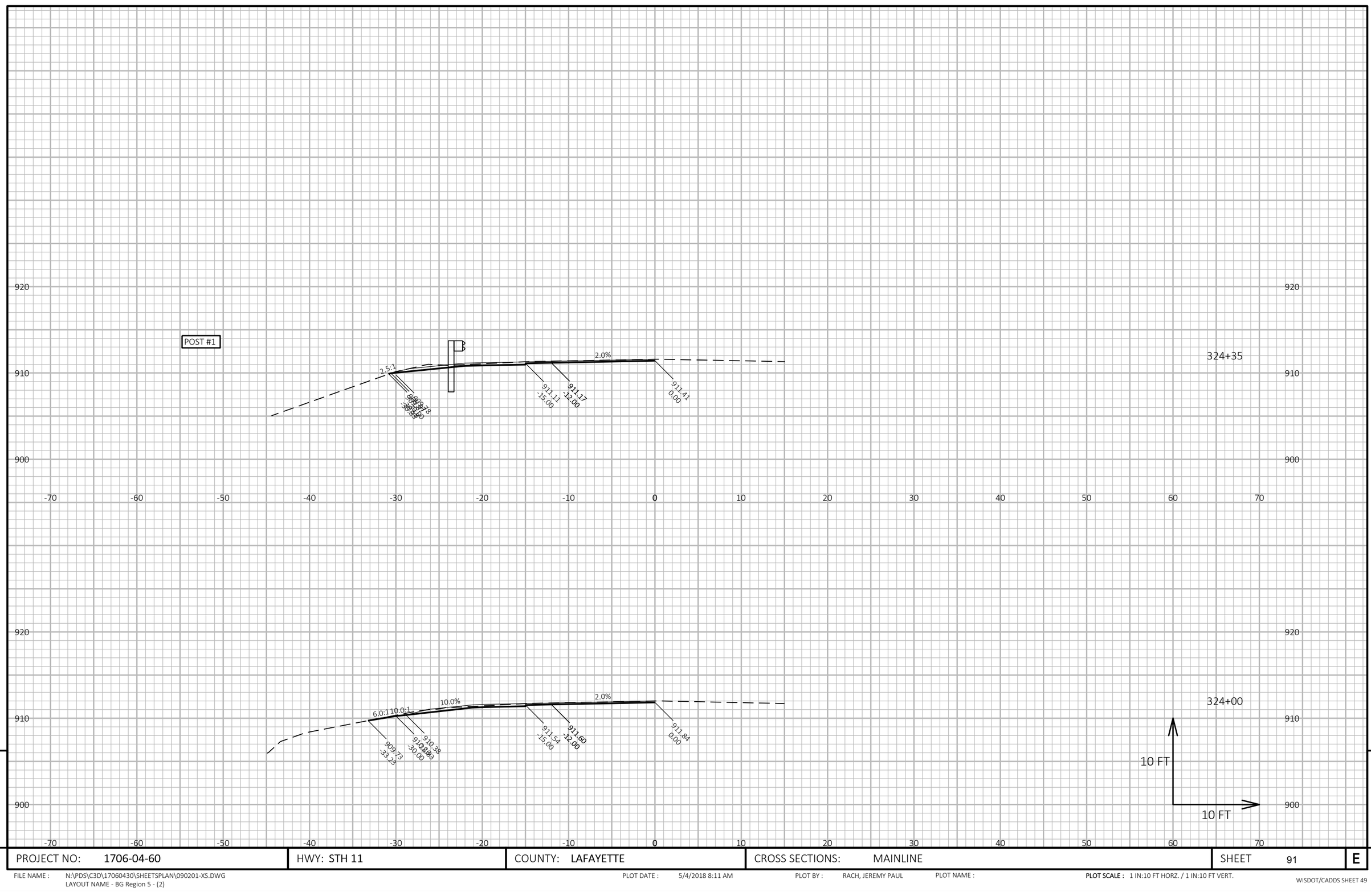

9

9

PROJECT NO: 1706-04-60	HWY: STH 11	COUNTY: LAFAYETTE	CROSS SECTIONS: MAINLINE	SHEET 91	E

FILE NAME : N:\PDS\C3D\17060430\SHEETSPLAN\090201-XS.DWG
LAYOUT NAME - BG Region 5 - (2)

PLOT DATE : 5/4/2018 8:11 AM

PLOT BY : RACH, JEREMY PAUL

PLOT NAME :

PLOT SCALE : 1 IN:10 FT HORZ. / 1 IN:10 FT VERT.

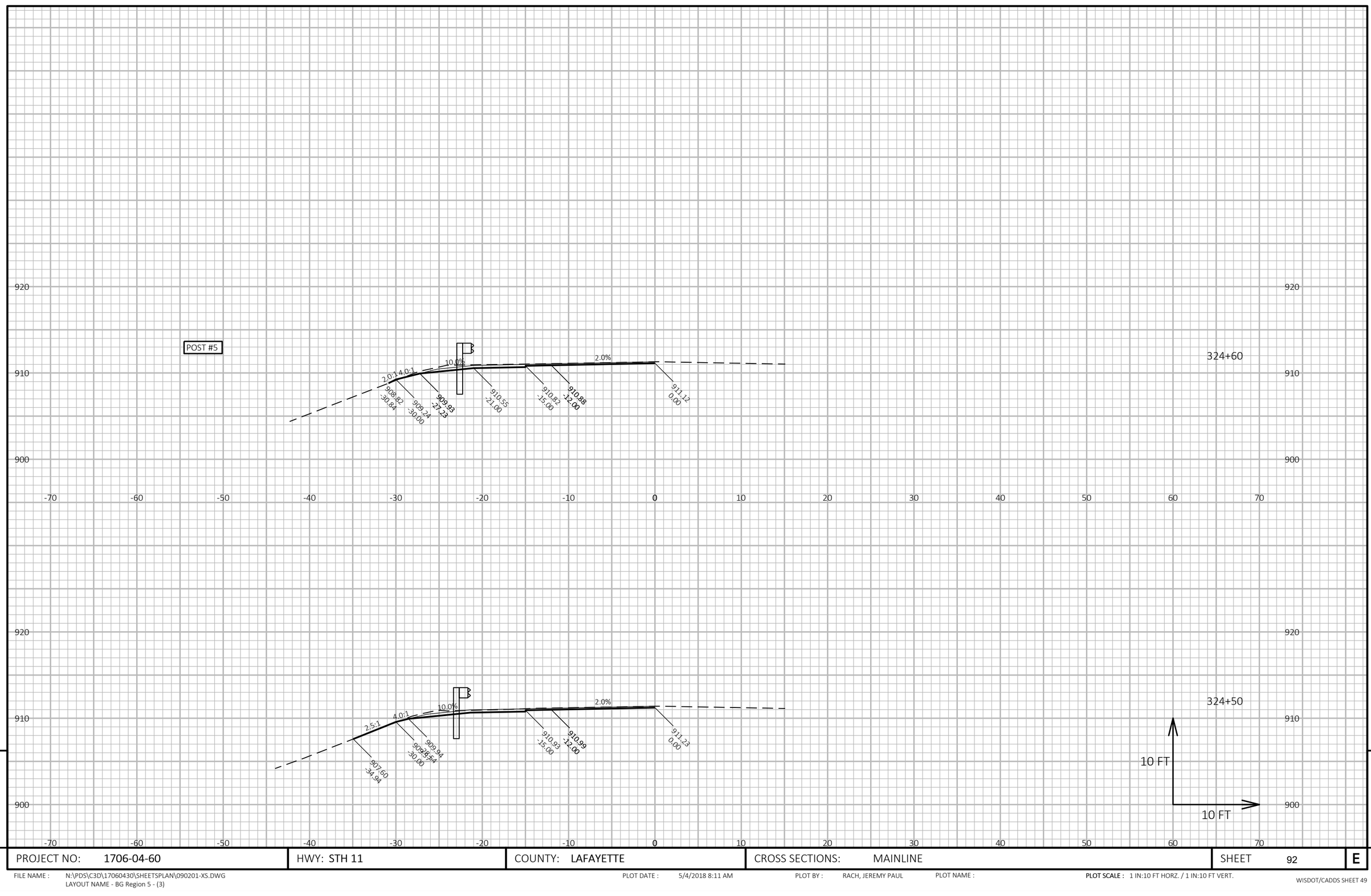

PROJECT NO: 1706-04-60	HWY: STH 11	COUNTY: LAFAYETTE	CROSS SECTIONS: MAINLINE	SHEET 92	E

FILE NAME : N:\PDS\C3D\17060430\SHEETSPLAN\090201-XS.DWG
LAYOUT NAME - BG Region 5 - (3)

PLOT DATE : 5/4/2018 8:11 AM

PLOT BY : RACH, JEREMY PAUL

PLOT NAME :

PLOT SCALE : 1 IN:10 FT HORZ. / 1 IN:10 FT VERT.

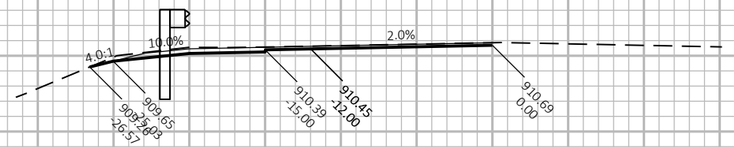

325+00

POST #9

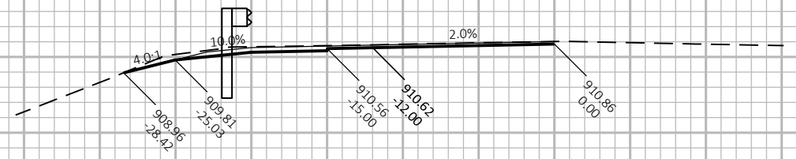

324+85

10 FT

10 FT

PROJECT NO: 1706-04-60	HWY: STH 11	COUNTY: LAFAYETTE	CROSS SECTIONS: MAINLINE	SHEET 93	E

FILE NAME : N:\PDS\C3D\17060430\SHEETSPLAN\090201-XS.DWG
LAYOUT NAME - BG Region 5 - (4)

PLOT DATE : 5/4/2018 8:11 AM

PLOT BY : RACH, JEREMY PAUL

PLOT NAME :

PLOT SCALE : 1 IN:10 FT HORZ. / 1 IN:10 FT VERT.

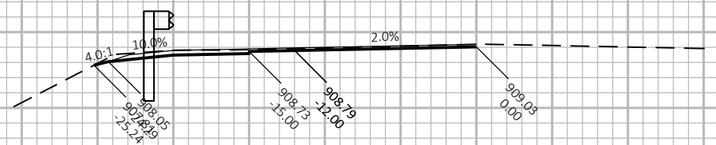

326+50

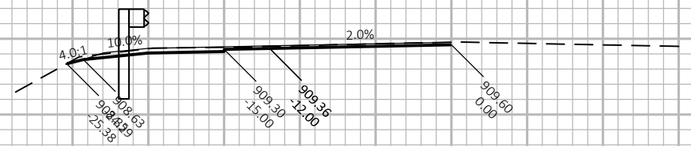

326+00

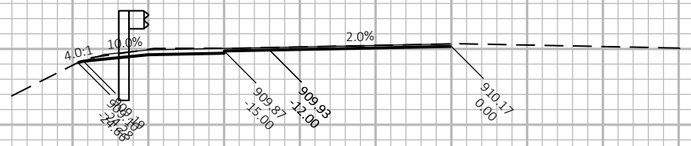

325+50

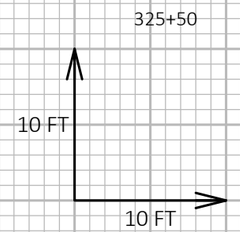

9

9

PROJECT NO: 1706-04-60	HWY: STH 11	COUNTY: LAFAYETTE	CROSS SECTIONS: MAINLINE	SHEET 94	E

FILE NAME : N:\PDS\C3D\17060430\SHEETSPLAN\090201-XS.DWG
LAYOUT NAME - BG Region 5 - (5)

PLOT DATE : 5/4/2018 8:11 AM

PLOT BY : RACH, JEREMY PAUL

PLOT NAME :

PLOT SCALE : 1 IN:10 FT HORZ. / 1 IN:10 FT VERT.

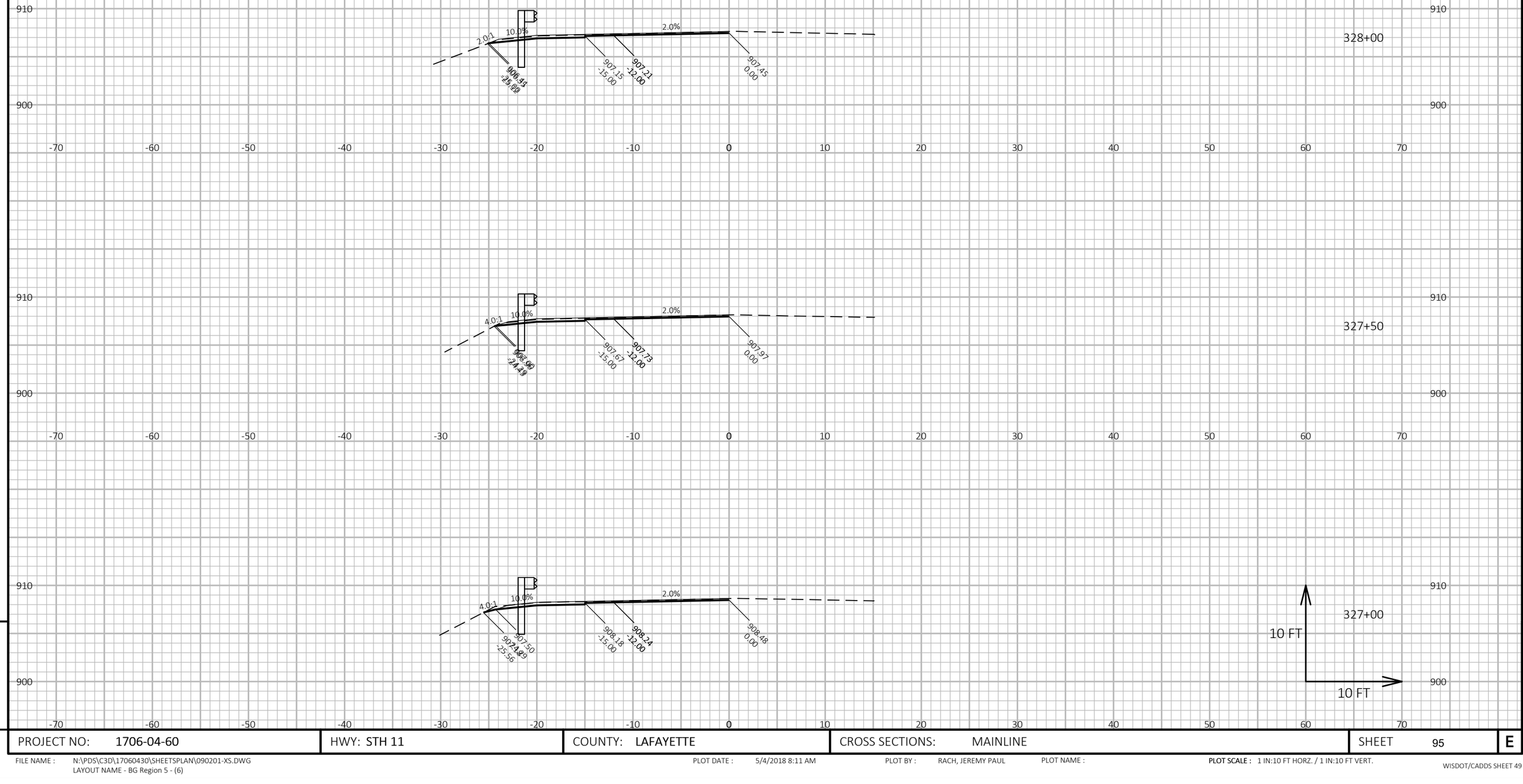

PROJECT NO: 1706-04-60	HWY: STH 11	COUNTY: LAFAYETTE	CROSS SECTIONS: MAINLINE	SHEET 95	E

FILE NAME : N:\PDS\C3D\17060430\SHEETSPLAN\090201-XS.DWG
LAYOUT NAME - BG Region 5 - (6)

PLOT DATE : 5/4/2018 8:11 AM

PLOT BY : RACH, JEREMY PAUL

PLOT NAME :

PLOT SCALE : 1 IN:10 FT HORZ. / 1 IN:10 FT VERT.

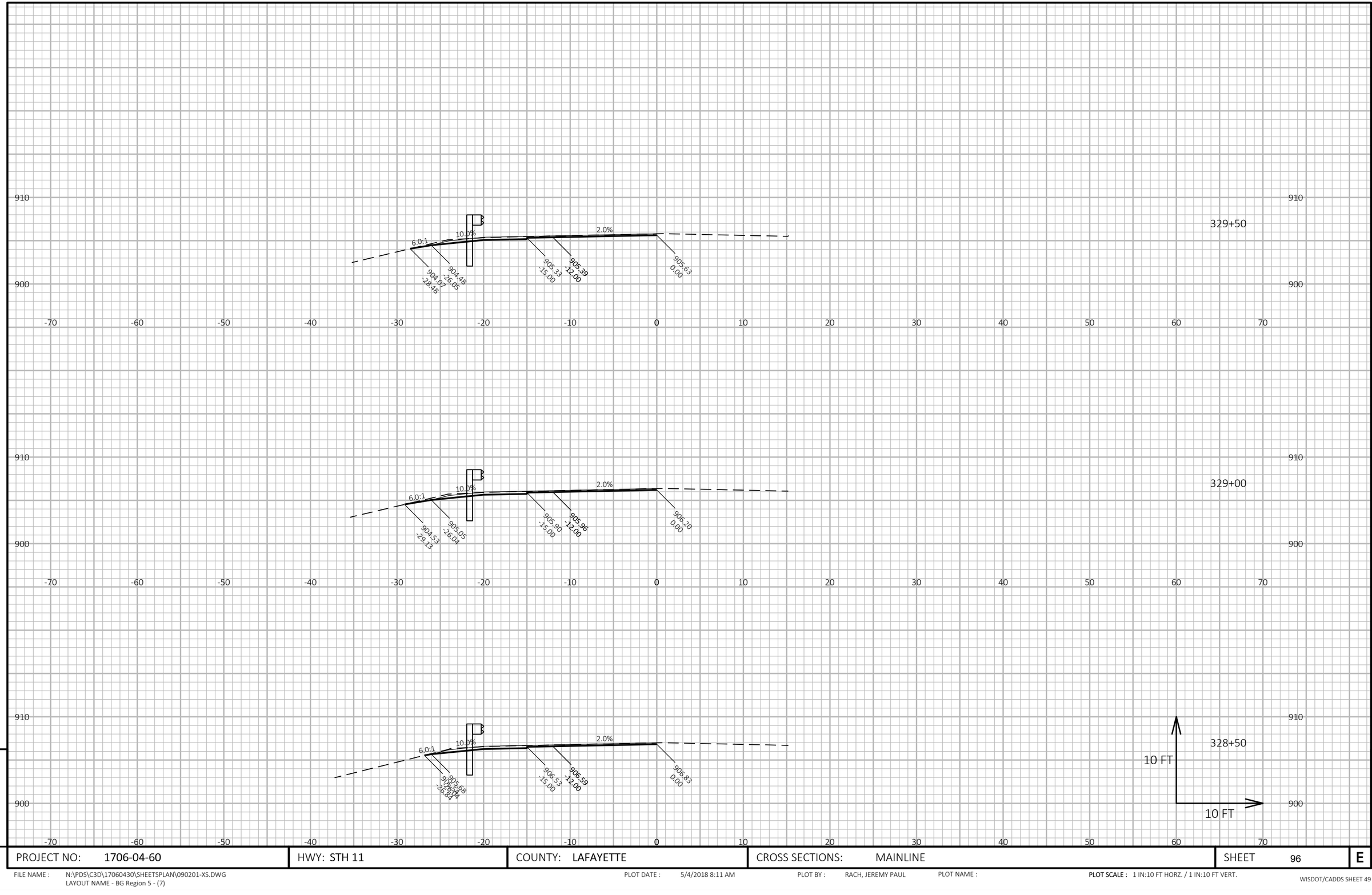

9

PROJECT NO: 1706-04-60	HWY: STH 11	COUNTY: LAFAYETTE	CROSS SECTIONS: MAINLINE	SHEET 96	E

FILE NAME : N:\PDS\C3D\17060430\SHEETSPLAN\090201-XS.DWG
LAYOUT NAME - BG Region 5 - (7)

PLOT DATE : 5/4/2018 8:11 AM

PLOT BY : RACH, JEREMY PAUL

PLOT NAME :

PLOT SCALE : 1 IN:10 FT HORZ. / 1 IN:10 FT VERT.

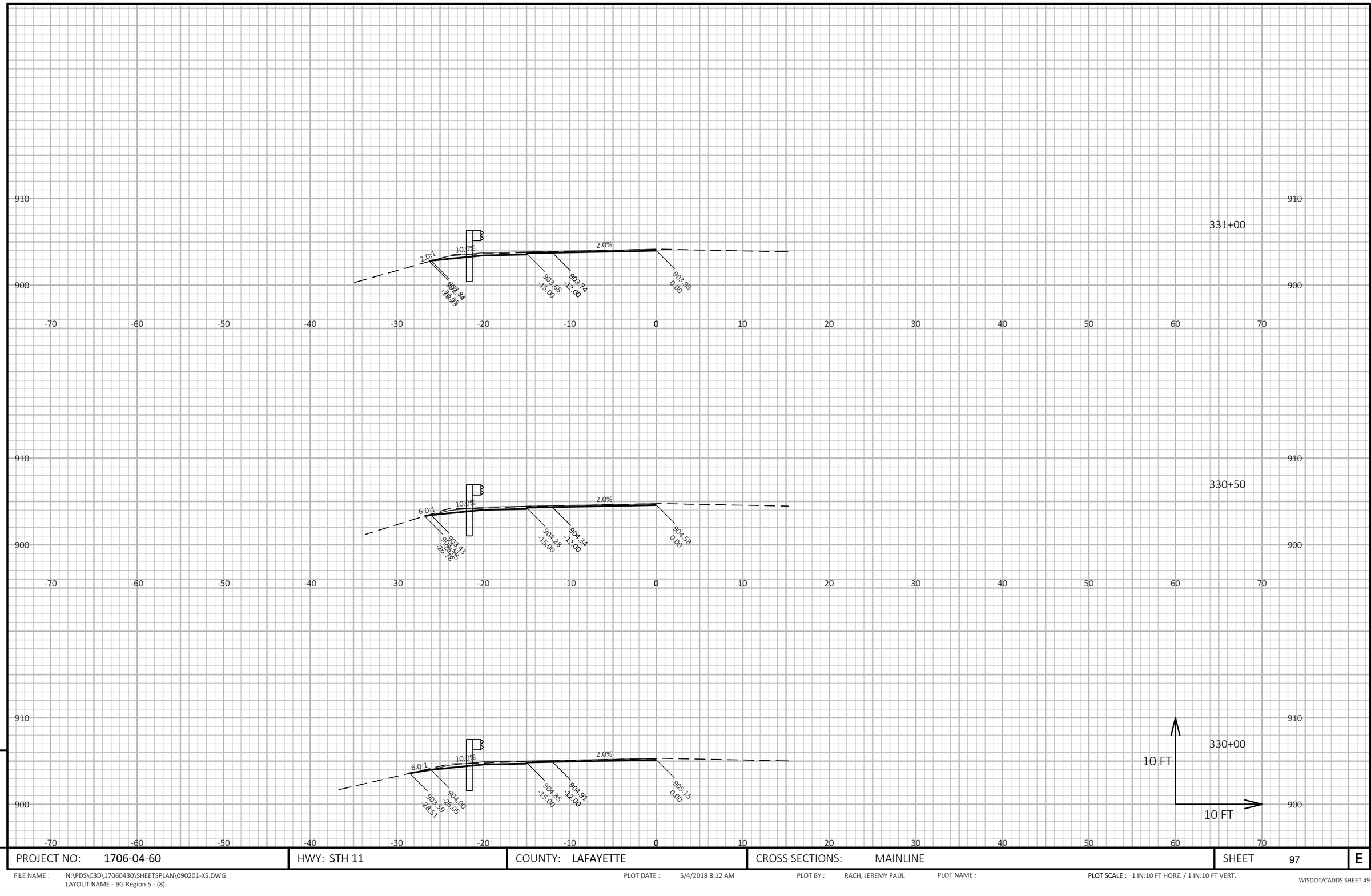

9

PROJECT NO: 1706-04-60	HWY: STH 11	COUNTY: LAFAYETTE	CROSS SECTIONS: MAINLINE	SHEET 97	E

FILE NAME : N:\PDS\C3D\17060430\SHEETSPLAN\090201-XS.DWG
LAYOUT NAME - BG Region 5 - (8)
PLOT DATE : 5/4/2018 8:12 AM
PLOT BY : RACH, JEREMY PAUL
PLOT NAME :
PLOT SCALE : 1 IN:10 FT HORZ. / 1 IN:10 FT VERT.

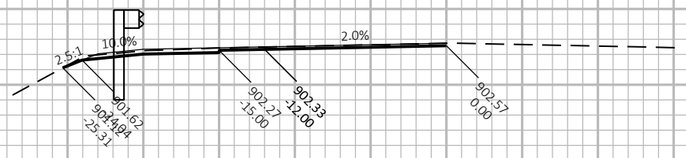

332+00

331+50

10 FT

10 FT

910 900 890

-70 -60 -50 -40 -30 -20 -10 0 10 20 30 40 50 60 70

9

9

PROJECT NO: 1706-04-60	HWY: STH 11	COUNTY: LAFAYETTE	CROSS SECTIONS: MAINLINE	SHEET 98	E

FILE NAME : N:\PDS\C3D\17060430\SHEETSPLAN\090201-XS.DWG
LAYOUT NAME - BG Region 5 - (9)

PLOT DATE : 5/4/2018 8:12 AM

PLOT BY : RACH, JEREMY PAUL

PLOT NAME :

PLOT SCALE : 1 IN:10 FT HORZ. / 1 IN:10 FT VERT.

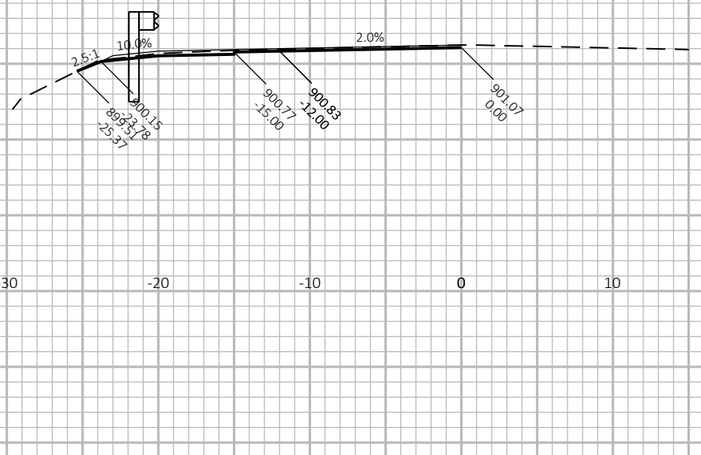

333+00

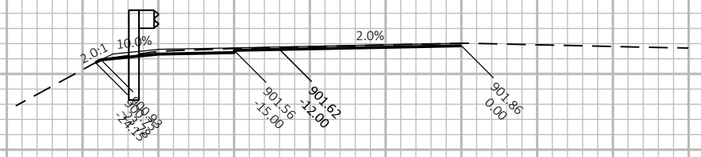

332+50

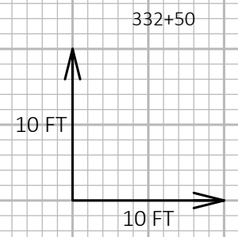

910 900 890

-70 -60 -50 -40 -30 -20 -10 0 10 20 30 40 50 60 70

9

9

PROJECT NO: 1706-04-60	HWY: STH 11	COUNTY: LAFAYETTE	CROSS SECTIONS: MAINLINE	SHEET 99	E

FILE NAME : N:\PDS\C3D\17060430\SHEETSPLAN\090201-XS.DWG
LAYOUT NAME - BG Region 5 - (10)

PLOT DATE : 5/4/2018 8:12 AM

PLOT BY : RACH, JEREMY PAUL

PLOT NAME :

PLOT SCALE : 1 IN:10 FT HORZ. / 1 IN:10 FT VERT.

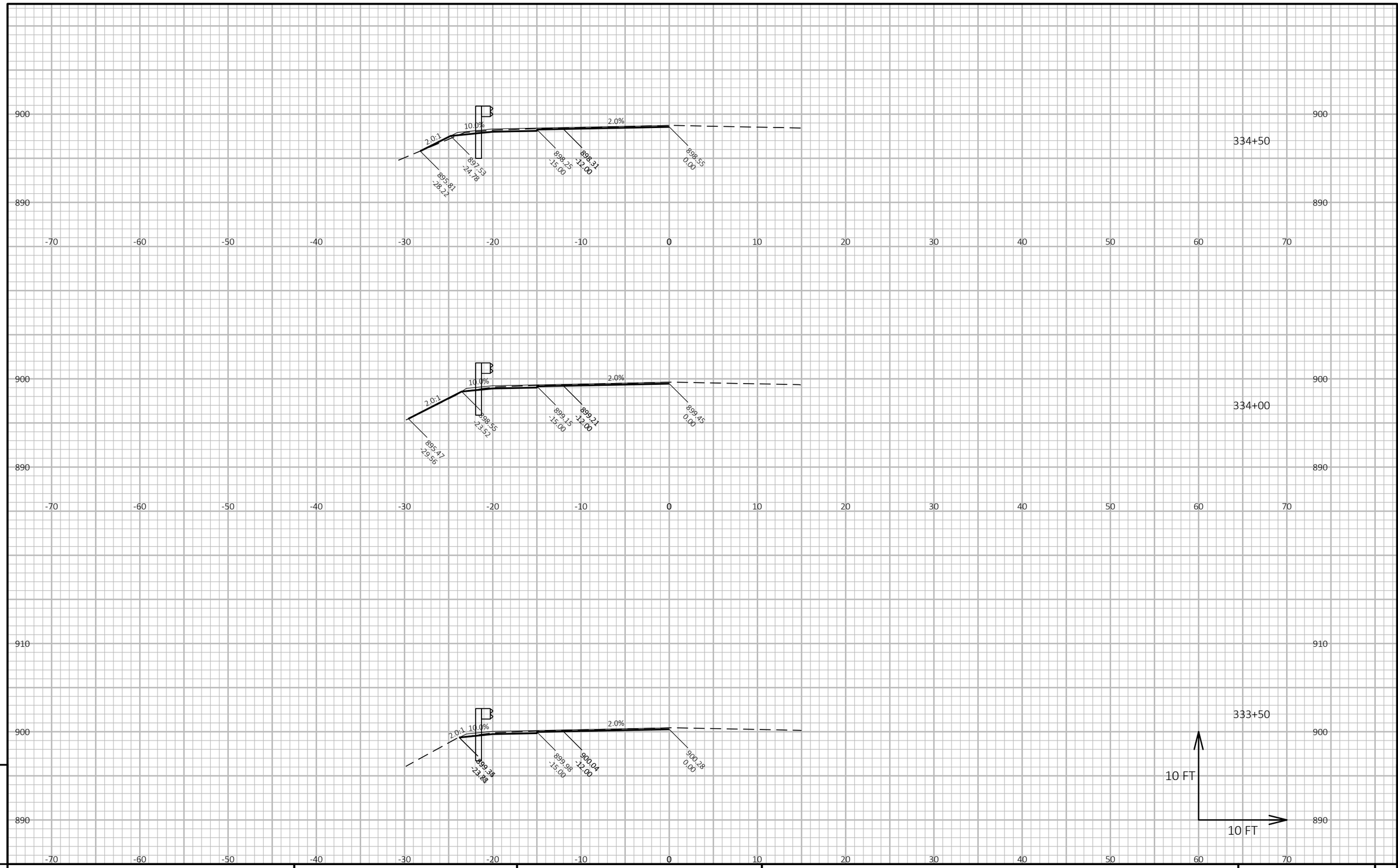

9

9

PROJECT NO: 1706-04-60	HWY: STH 11	COUNTY: LAFAYETTE	CROSS SECTIONS: MAINLINE	SHEET 100	E

FILE NAME : N:\PDS\C3D\17060430\SHEETSPLAN\090201-XS.DWG
LAYOUT NAME - BG Region 5 - (11)

PLOT DATE : 5/4/2018 8:12 AM

PLOT BY : RACH, JEREMY PAUL

PLOT NAME :

PLOT SCALE : 1 IN:10 FT HORZ. / 1 IN:10 FT VERT.

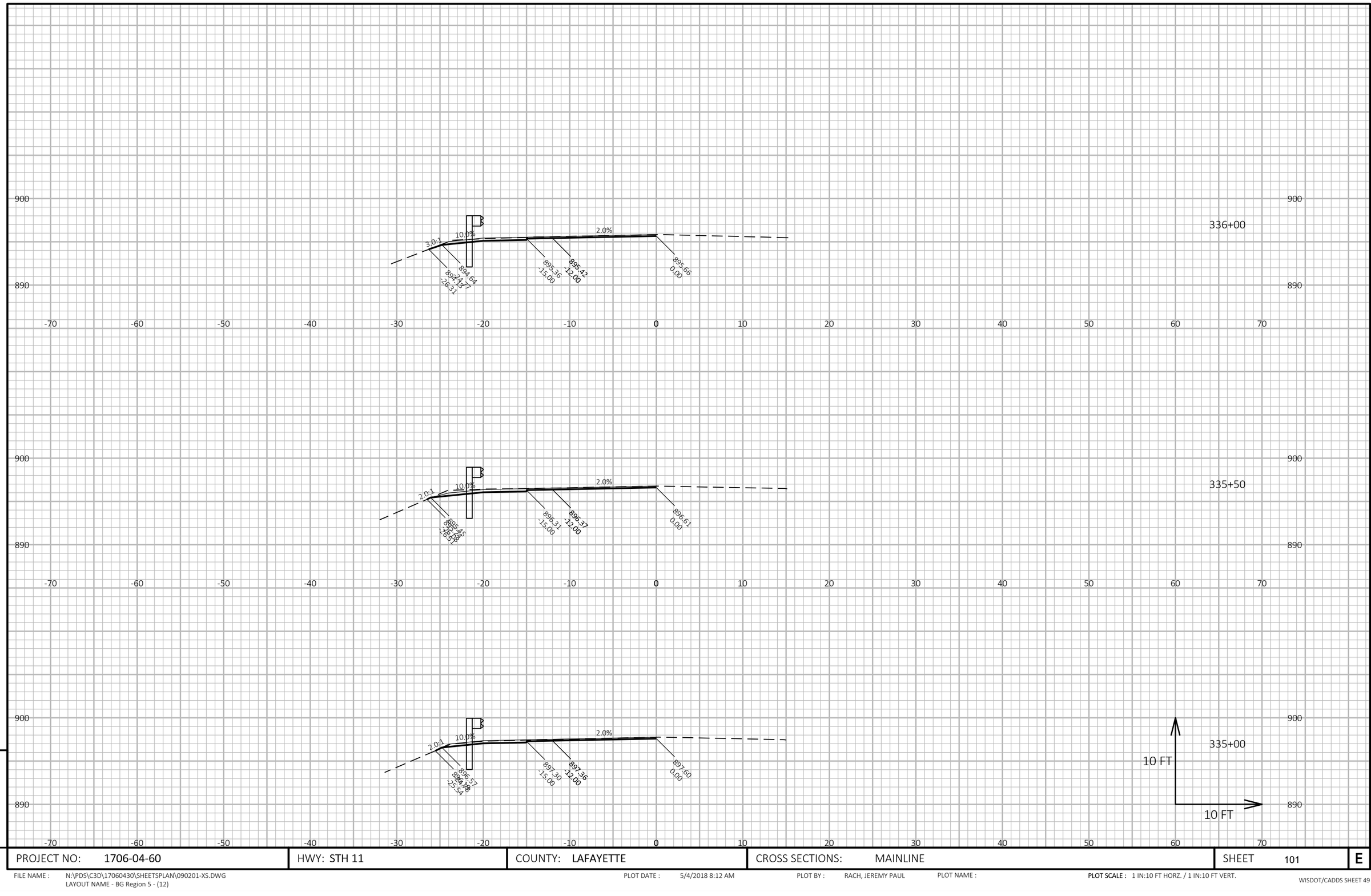

9

PROJECT NO: 1706-04-60	HWY: STH 11	COUNTY: LAFAYETTE	CROSS SECTIONS: MAINLINE	SHEET 101	E

FILE NAME : N:\PDS\C3D\17060430\SHEETSPLAN\090201-XS.DWG
LAYOUT NAME - BG Region 5 - (12)

PLOT DATE : 5/4/2018 8:12 AM

PLOT BY : RACH, JEREMY PAUL

PLOT NAME :

PLOT SCALE : 1 IN:10 FT HORZ. / 1 IN:10 FT VERT.

9

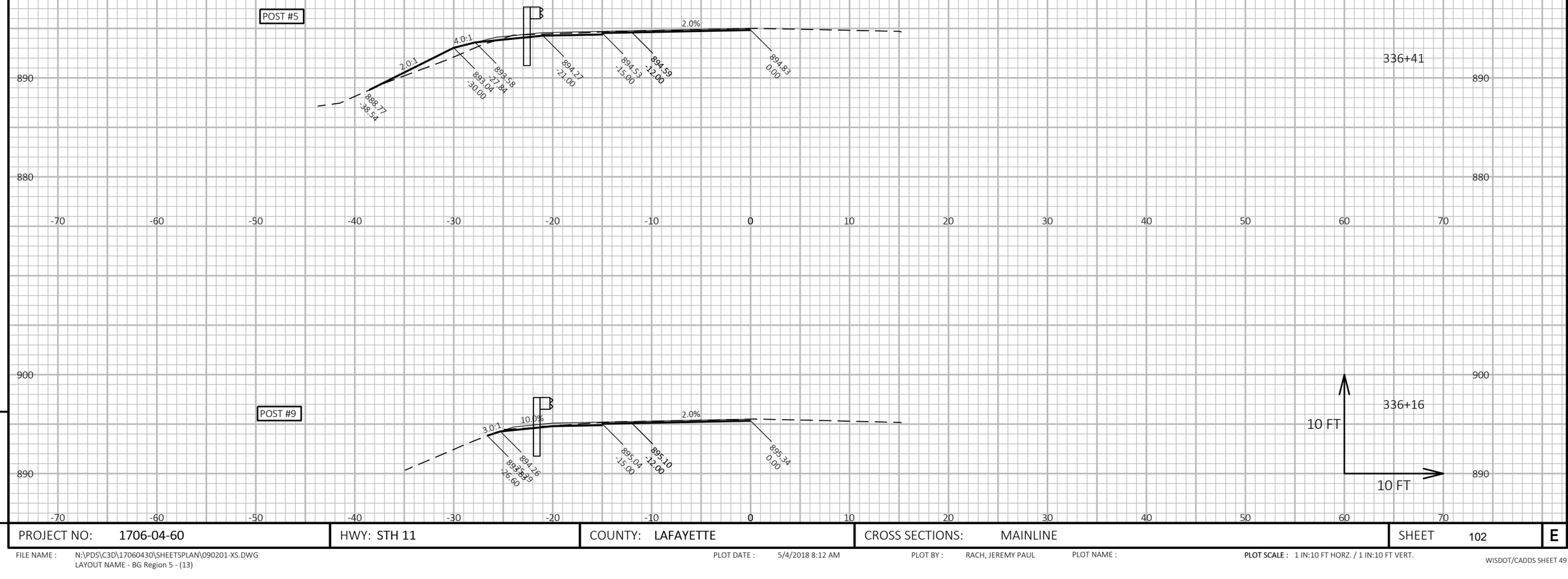

9

PROJECT NO: 1706-04-60	HWY: STH 11	COUNTY: LAFAYETTE	CROSS SECTIONS: MAINLINE	SHEET 102	E

9

FILE NAME : N:\PDS\C3D\17060430\SHEETSPLAN\090201-XS.DWG
LAYOUT NAME - BG Region 5 - (13)

PLOT DATE : 5/4/2018 8:12 AM

PLOT BY : RACH, JEREMY PAUL

PLOT NAME :

PLOT SCALE : 1 IN:10 FT HORZ. / 1 IN:10 FT VERT.

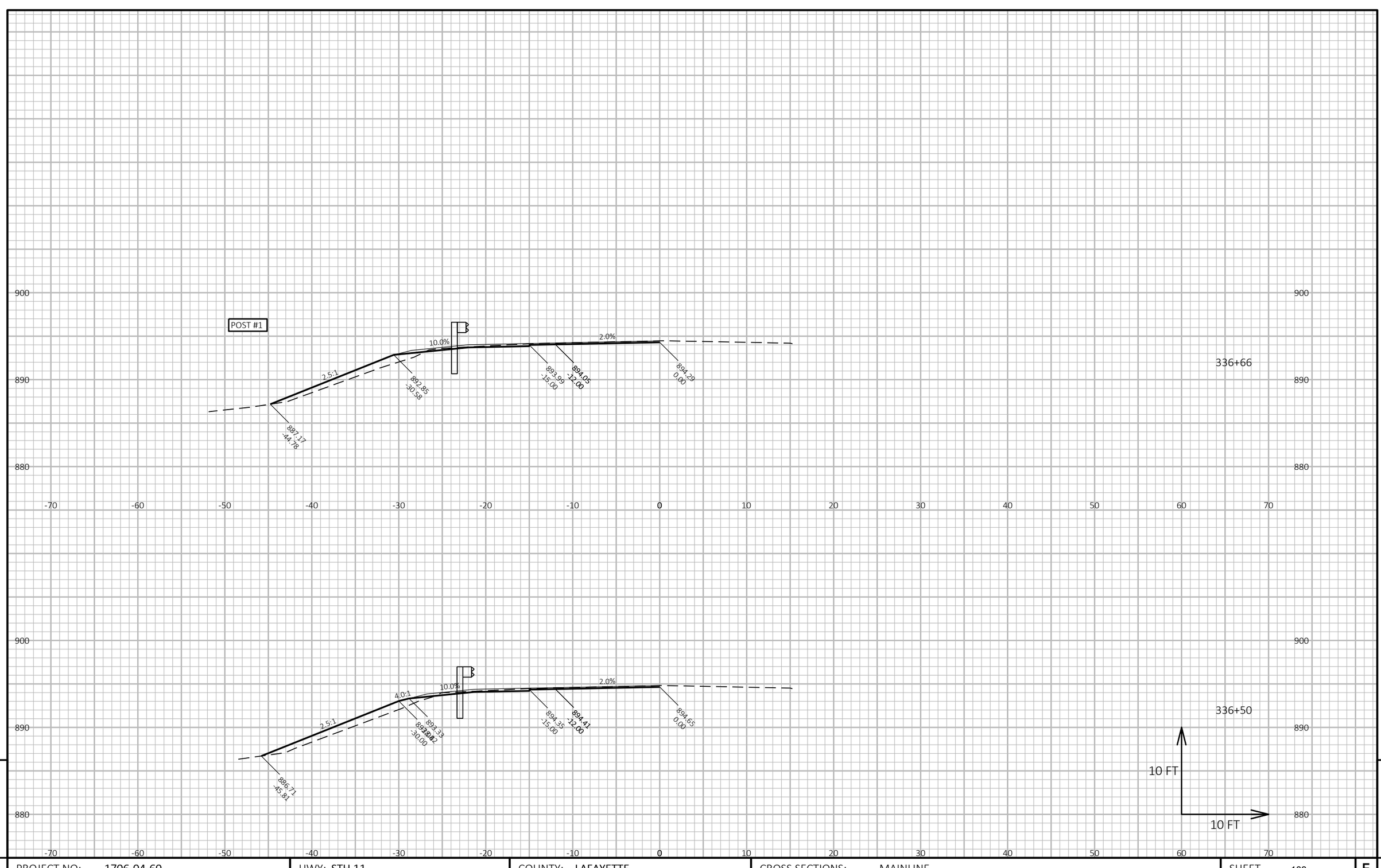

9

9

PROJECT NO: 1706-04-60	HWY: STH 11	COUNTY: LAFAYETTE	CROSS SECTIONS: MAINLINE	SHEET 103	E

FILE NAME : N:\PDS\C3D\17060430\SHEETSPLAN\090201-XS.DWG
LAYOUT NAME - BG Region 5 - (14)

PLOT DATE : 5/4/2018 8:12 AM

PLOT BY : RACH, JEREMY PAUL

PLOT NAME :

PLOT SCALE : 1 IN:10 FT HORZ. / 1 IN:10 FT VERT.

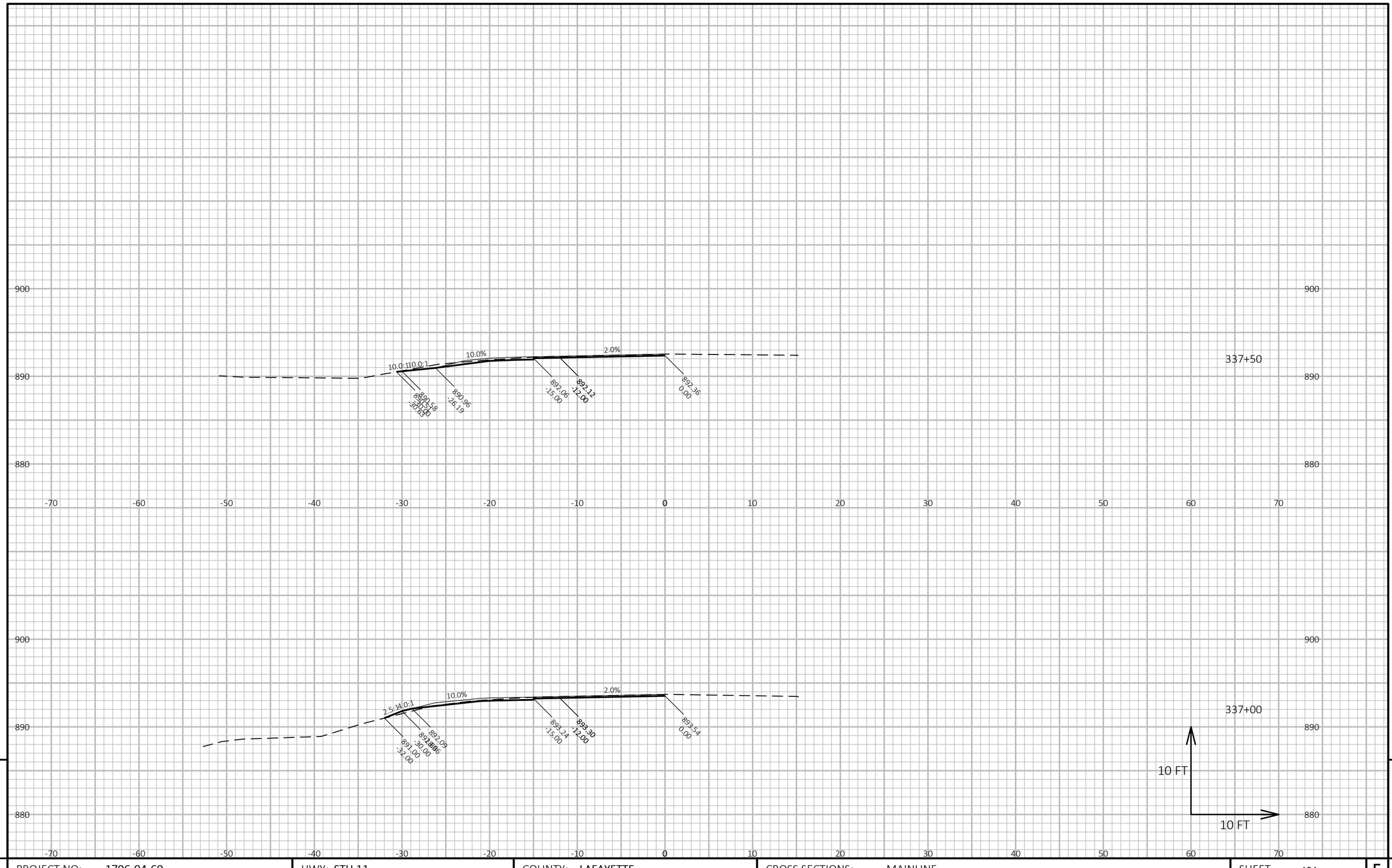

9

9

PROJECT NO: 1706-04-60	HWY: STH 11	COUNTY: LAFAYETTE	CROSS SECTIONS: MAINLINE	SHEET 104	E

FILE NAME : N:\PDS\C3D\17060430\SHEETSPLAN\090201-XS.DWG
LAYOUT NAME - BG Region 5 - (15)

PLOT DATE : 5/4/2018 8:12 AM

PLOT BY : RACH, JEREMY PAUL

PLOT NAME :

PLOT SCALE : 1 IN:10 FT HORZ. / 1 IN:10 FT VERT.

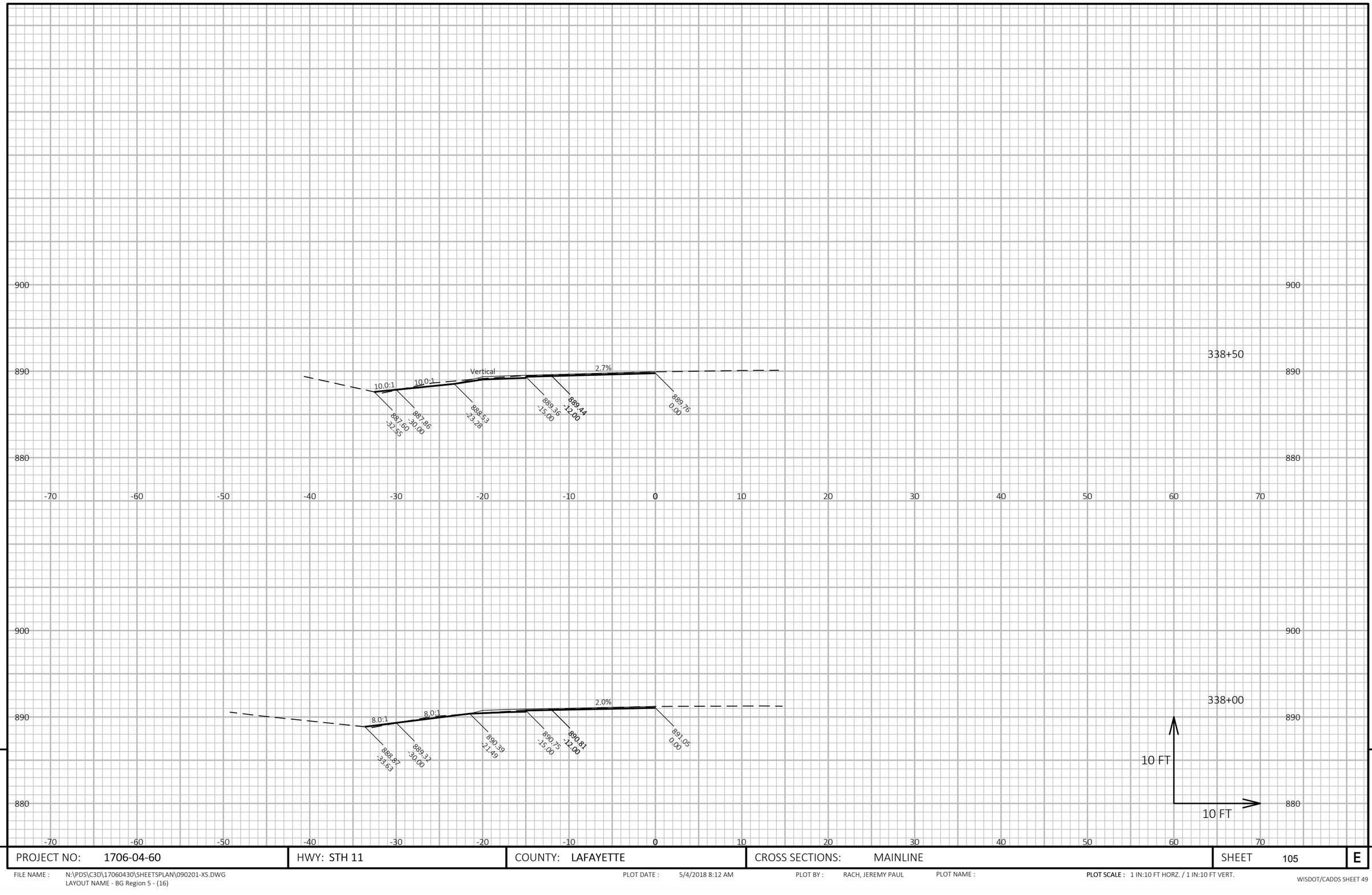

9

9

PROJECT NO: 1706-04-60	HWY: STH 11	COUNTY: LAFAYETTE	CROSS SECTIONS: MAINLINE	SHEET 105	E

FILE NAME : N:\PDS\C3D\17060430\SHEETSPLAN\090201-XS.DWG
LAYOUT NAME - BG Region 5 - (16)

PLOT DATE : 5/4/2018 8:12 AM

PLOT BY : RACH, JEREMY PAUL

PLOT NAME :

PLOT SCALE : 1 IN:10 FT HORZ. / 1 IN:10 FT VERT.

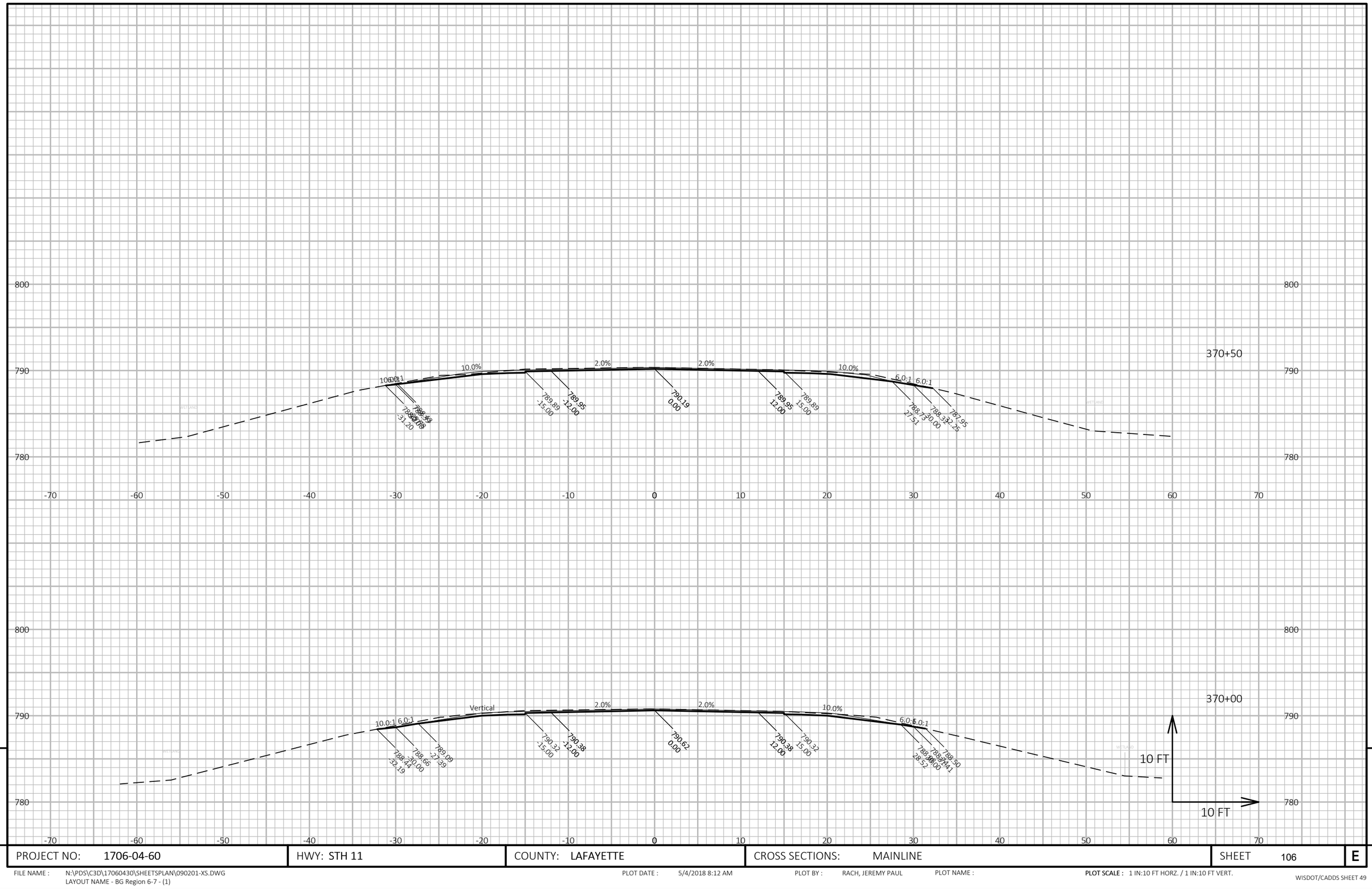

9

9

PROJECT NO: 1706-04-60	HWY: STH 11	COUNTY: LAFAYETTE	CROSS SECTIONS: MAINLINE	SHEET 106	E

FILE NAME : N:\PDS\C3D\17060430\SHEETSPLAN\090201-XS.DWG
LAYOUT NAME - BG Region 6-7 - (1)

PLOT DATE : 5/4/2018 8:12 AM

PLOT BY : RACH, JEREMY PAUL

PLOT NAME :

PLOT SCALE : 1 IN:10 FT HORZ. / 1 IN:10 FT VERT.

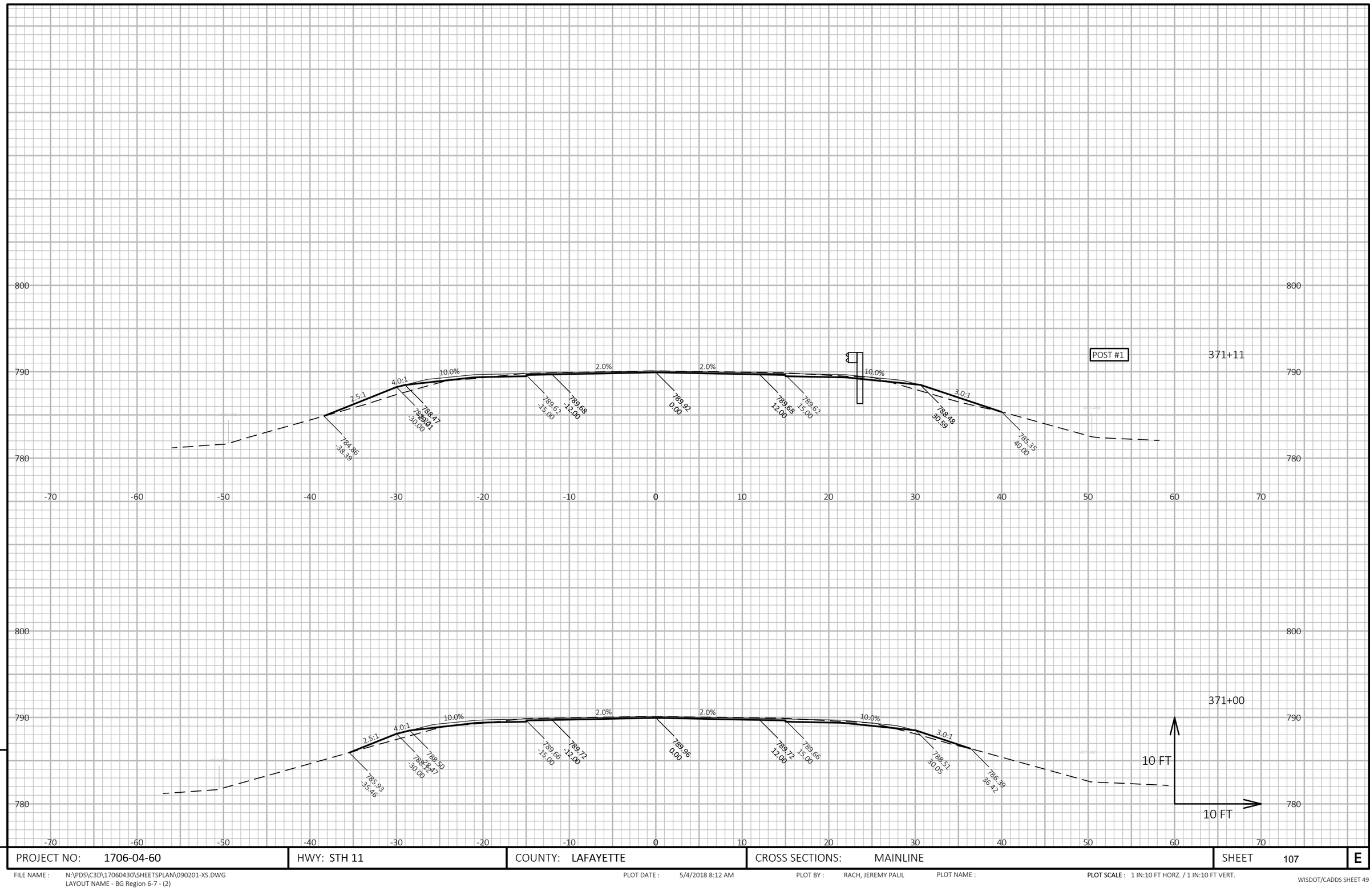

PROJECT NO: 1706-04-60	HWY: STH 11	COUNTY: LAFAYETTE	CROSS SECTIONS: MAINLINE	SHEET 107	E

FILE NAME : N:\PDS\C3D\17060430\SHEETSPLAN\090201-XS.DWG
LAYOUT NAME - BG Region 6-7 - (2)

PLOT DATE : 5/4/2018 8:12 AM

PLOT BY : RACH, JEREMY PAUL

PLOT NAME :

PLOT SCALE : 1 IN:10 FT HORZ. / 1 IN:10 FT VERT.

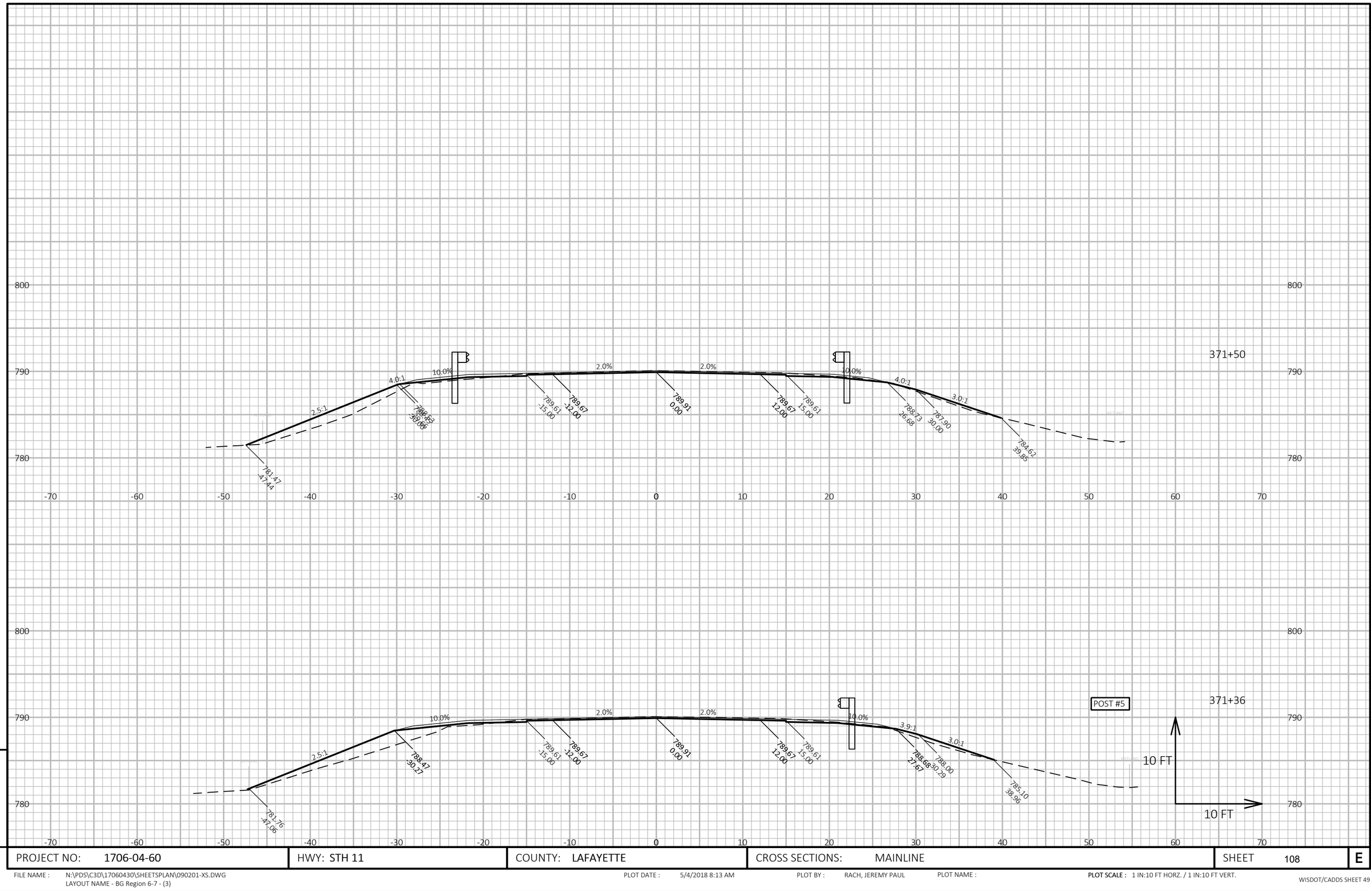

9

9

PROJECT NO: 1706-04-60	HWY: STH 11	COUNTY: LAFAYETTE	CROSS SECTIONS: MAINLINE	SHEET 108	E

FILE NAME : N:\PDS\C3D\17060430\SHEETSPLAN\090201-XS.DWG
LAYOUT NAME - BG Region 6-7 - (3)

PLOT DATE : 5/4/2018 8:13 AM

PLOT BY : RACH, JEREMY PAUL

PLOT NAME :

PLOT SCALE : 1 IN:10 FT HORZ. / 1 IN:10 FT VERT.

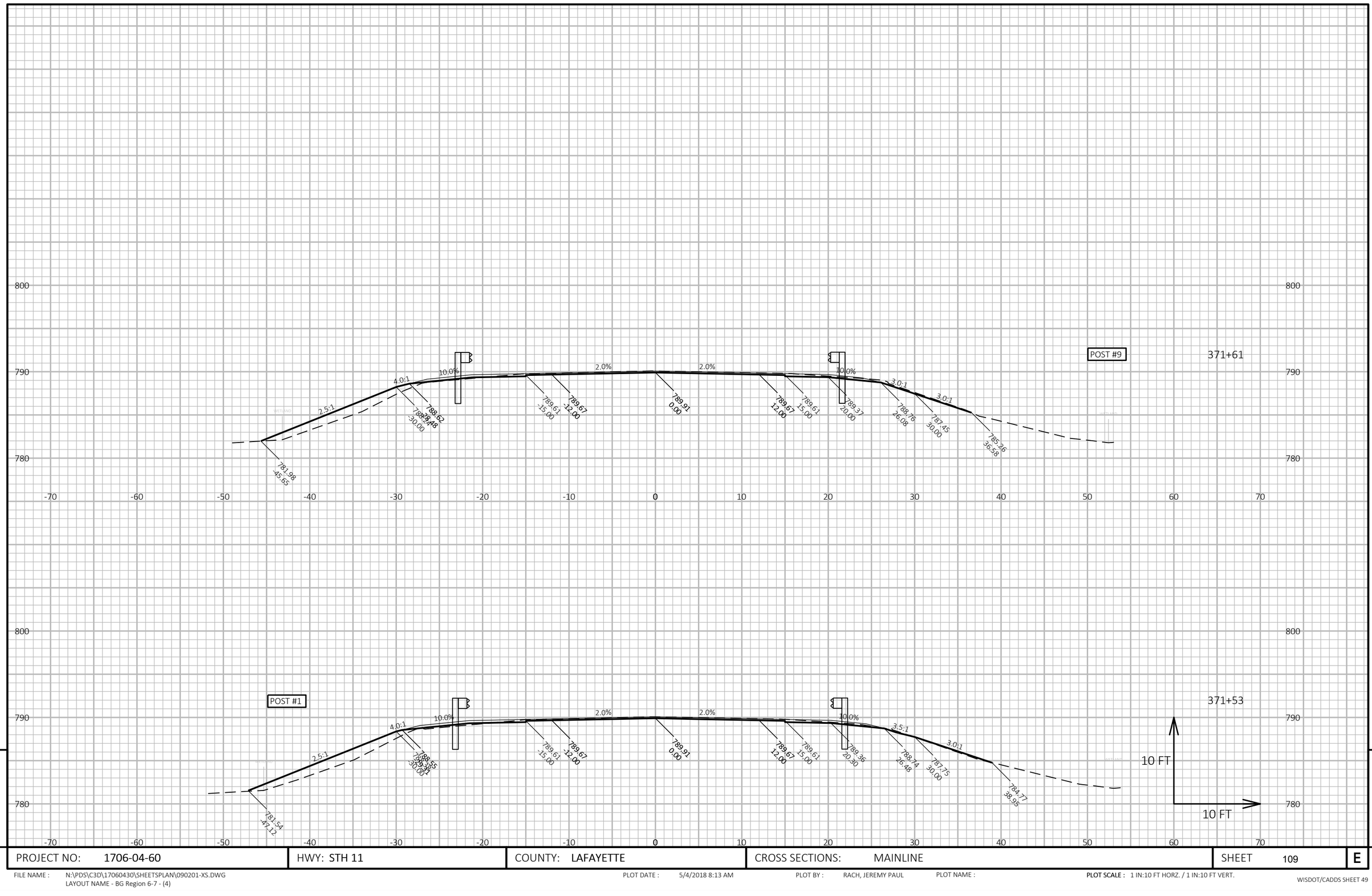

PROJECT NO: 1706-04-60	HWY: STH 11	COUNTY: LAFAYETTE	CROSS SECTIONS: MAINLINE	SHEET 109	E

FILE NAME : N:\PDS\C3D\17060430\SHEETSPLAN\090201-XS.DWG
LAYOUT NAME - BG Region 6-7 - (4)

PLOT DATE : 5/4/2018 8:13 AM

PLOT BY : RACH, JEREMY PAUL

PLOT NAME :

PLOT SCALE : 1 IN:10 FT HORZ. / 1 IN:10 FT VERT.

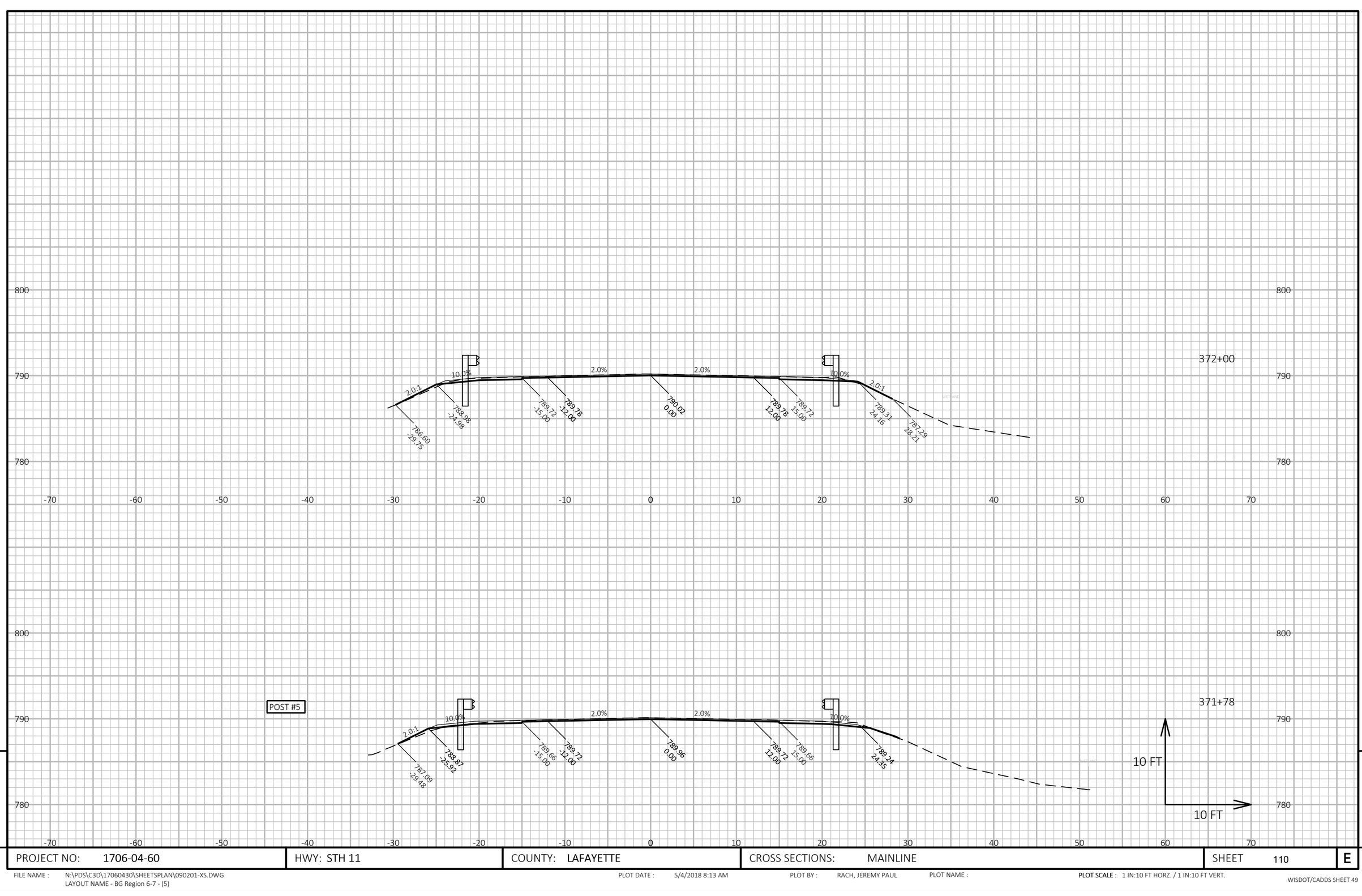

9

9

PROJECT NO: 1706-04-60	HWY: STH 11	COUNTY: LAFAYETTE	CROSS SECTIONS: MAINLINE	SHEET 110	E

FILE NAME : N:\PDS\C3D\17060430\SHEETSPLAN\090201-XS.DWG
LAYOUT NAME - BG Region 6-7 - (5)

PLOT DATE : 5/4/2018 8:13 AM

PLOT BY : RACH, JEREMY PAUL

PLOT NAME :

PLOT SCALE : 1 IN:10 FT HORZ. / 1 IN:10 FT VERT.

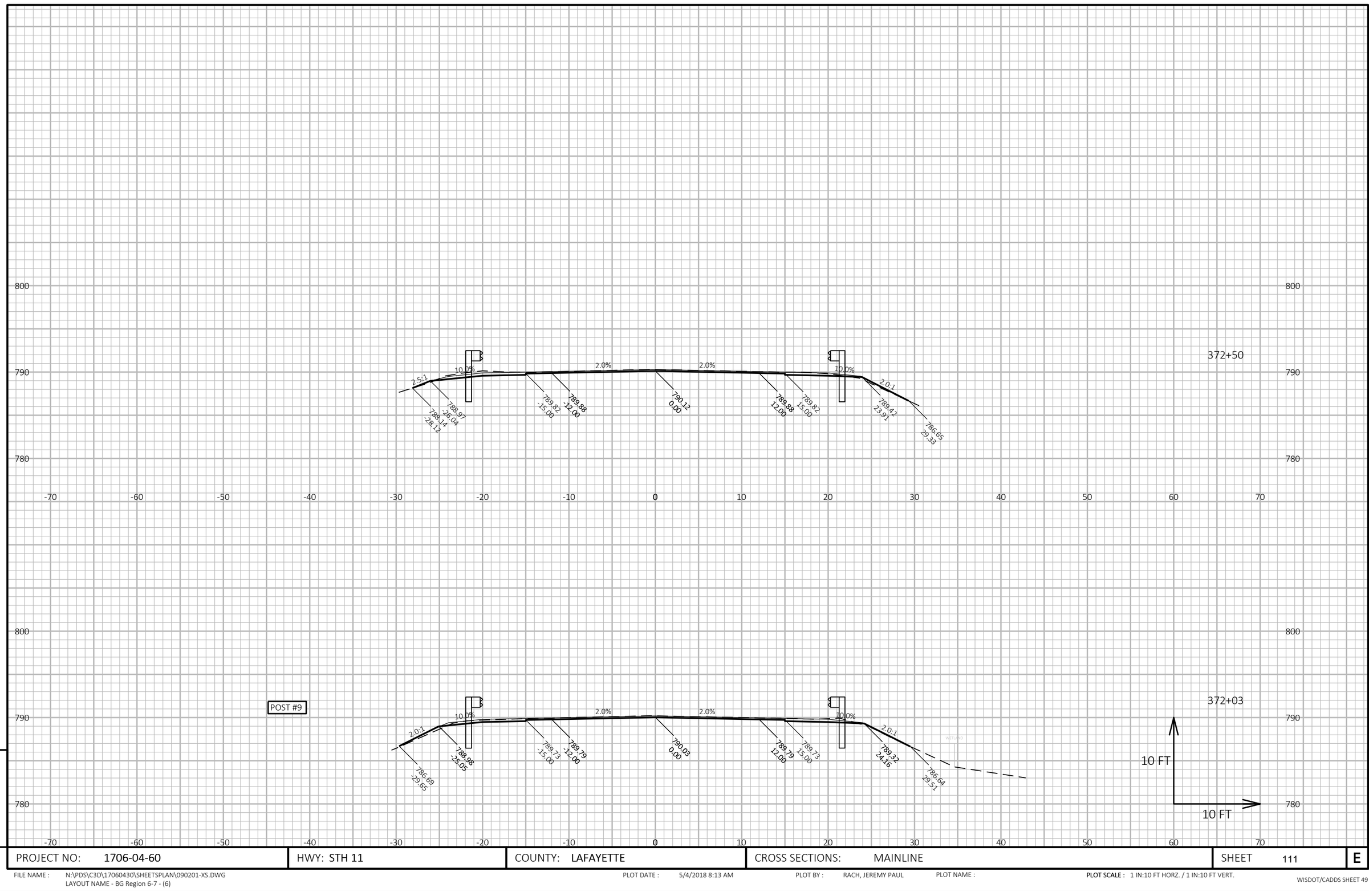

9

9

PROJECT NO: 1706-04-60	HWY: STH 11	COUNTY: LAFAYETTE	CROSS SECTIONS: MAINLINE	SHEET 111	E

FILE NAME : N:\PDS\C3D\17060430\SHEETSPLAN\090201-XS.DWG
LAYOUT NAME - BG Region 6-7 - (6)

PLOT DATE : 5/4/2018 8:13 AM

PLOT BY : RACH, JEREMY PAUL

PLOT NAME :

PLOT SCALE : 1 IN:10 FT HORZ. / 1 IN:10 FT VERT.

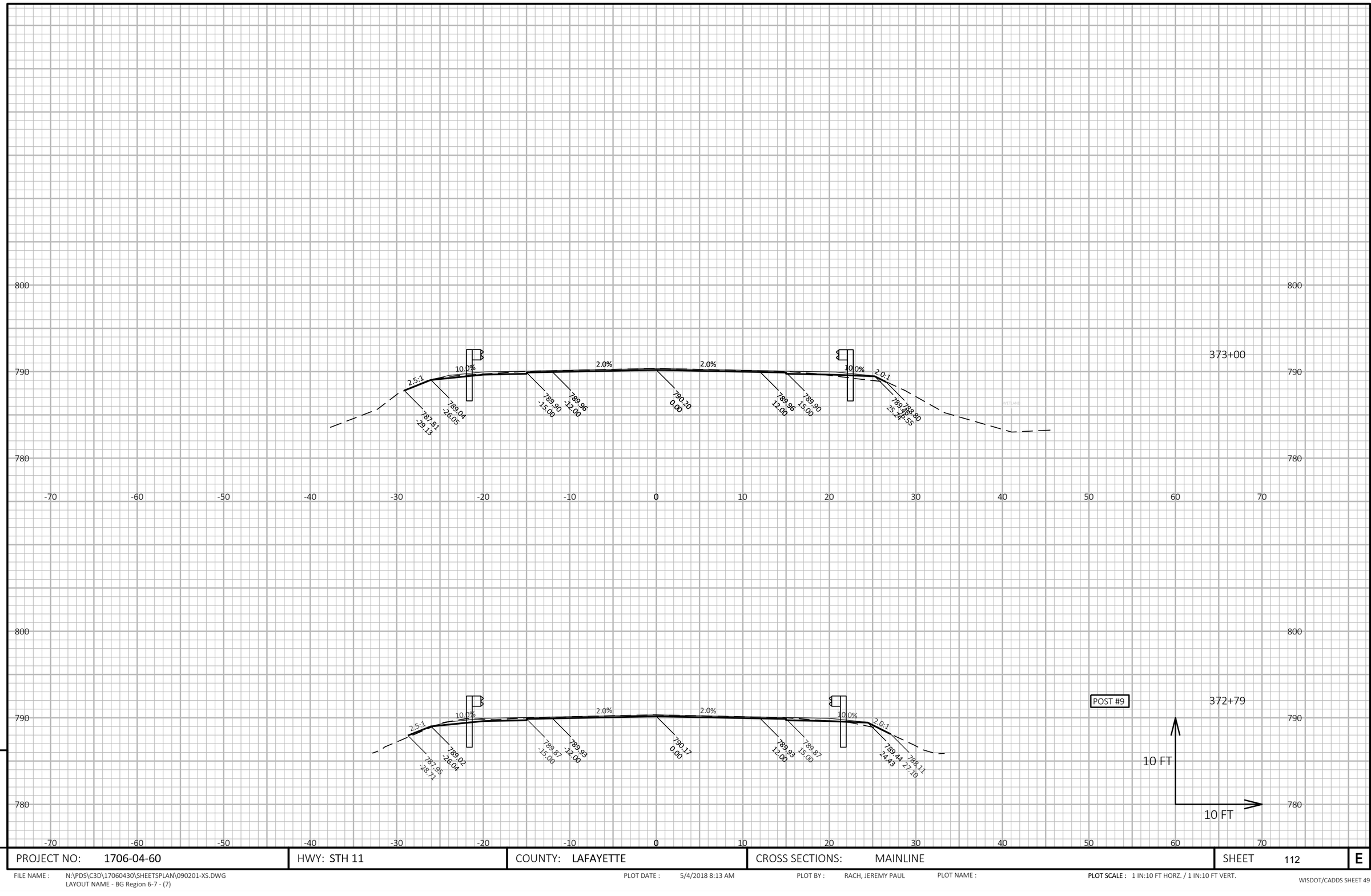

9

PROJECT NO: 1706-04-60	HWY: STH 11	COUNTY: LAFAYETTE	CROSS SECTIONS: MAINLINE	SHEET 112	E

FILE NAME : N:\PDS\C3D\17060430\SHEETSPLAN\090201-XS.DWG
LAYOUT NAME - BG Region 6-7 - (7)

PLOT DATE : 5/4/2018 8:13 AM PLOT BY : RACH, JEREMY PAUL PLOT NAME : **PLOT SCALE :** 1 IN:10 FT HORZ. / 1 IN:10 FT VERT.

9

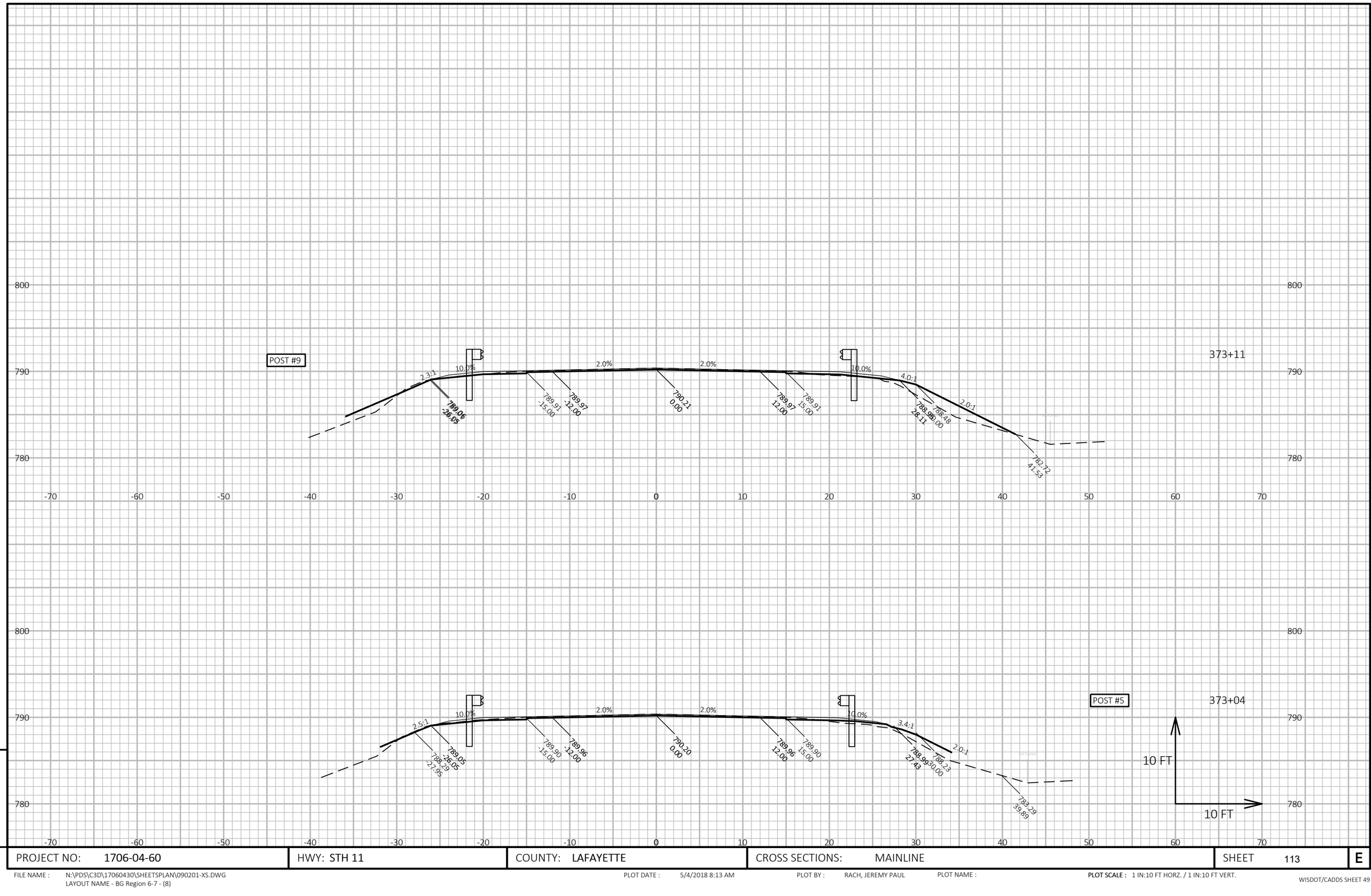

PROJECT NO: 1706-04-60	HWY: STH 11	COUNTY: LAFAYETTE	CROSS SECTIONS: MAINLINE	SHEET 113	E

FILE NAME : N:\PDS\C3D\17060430\SHEETSPLAN\090201-XS.DWG
LAYOUT NAME - BG Region 6-7 - (8)
PLOT DATE : 5/4/2018 8:13 AM
PLOT BY : RACH, JEREMY PAUL
PLOT NAME :
PLOT SCALE : 1 IN:10 FT HORZ. / 1 IN:10 FT VERT.
WISDOT/CADDS SHEET 49

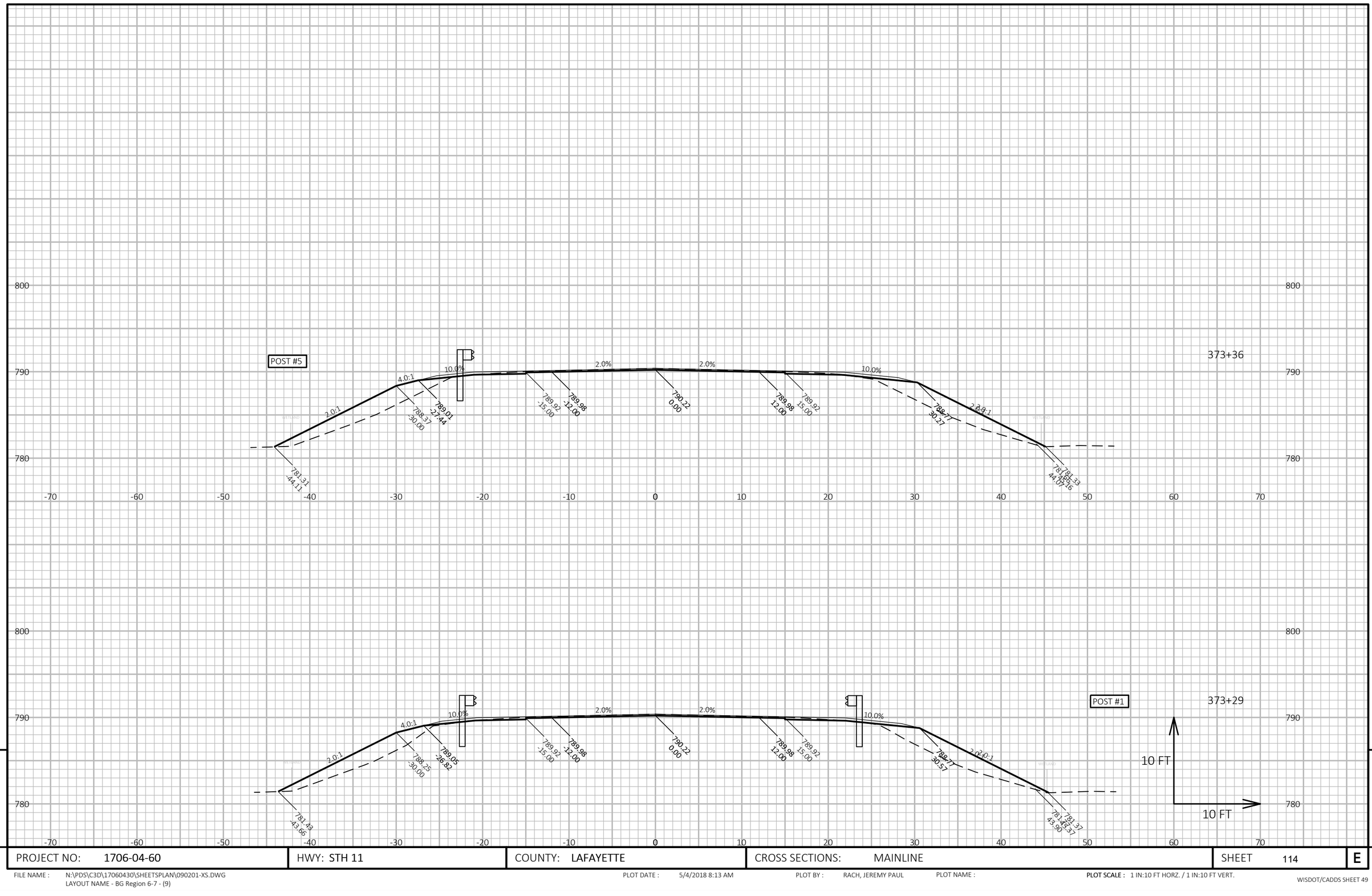

9

9

PROJECT NO: 1706-04-60	HWY: STH 11	COUNTY: LAFAYETTE	CROSS SECTIONS: MAINLINE	SHEET 114	E

FILE NAME : N:\PDS\C3D\17060430\SHEETSPLAN\090201-XS.DWG
LAYOUT NAME - BG Region 6-7 - (9)

PLOT DATE : 5/4/2018 8:13 AM

PLOT BY : RACH, JEREMY PAUL

PLOT NAME :

PLOT SCALE : 1 IN:10 FT HORZ. / 1 IN:10 FT VERT.

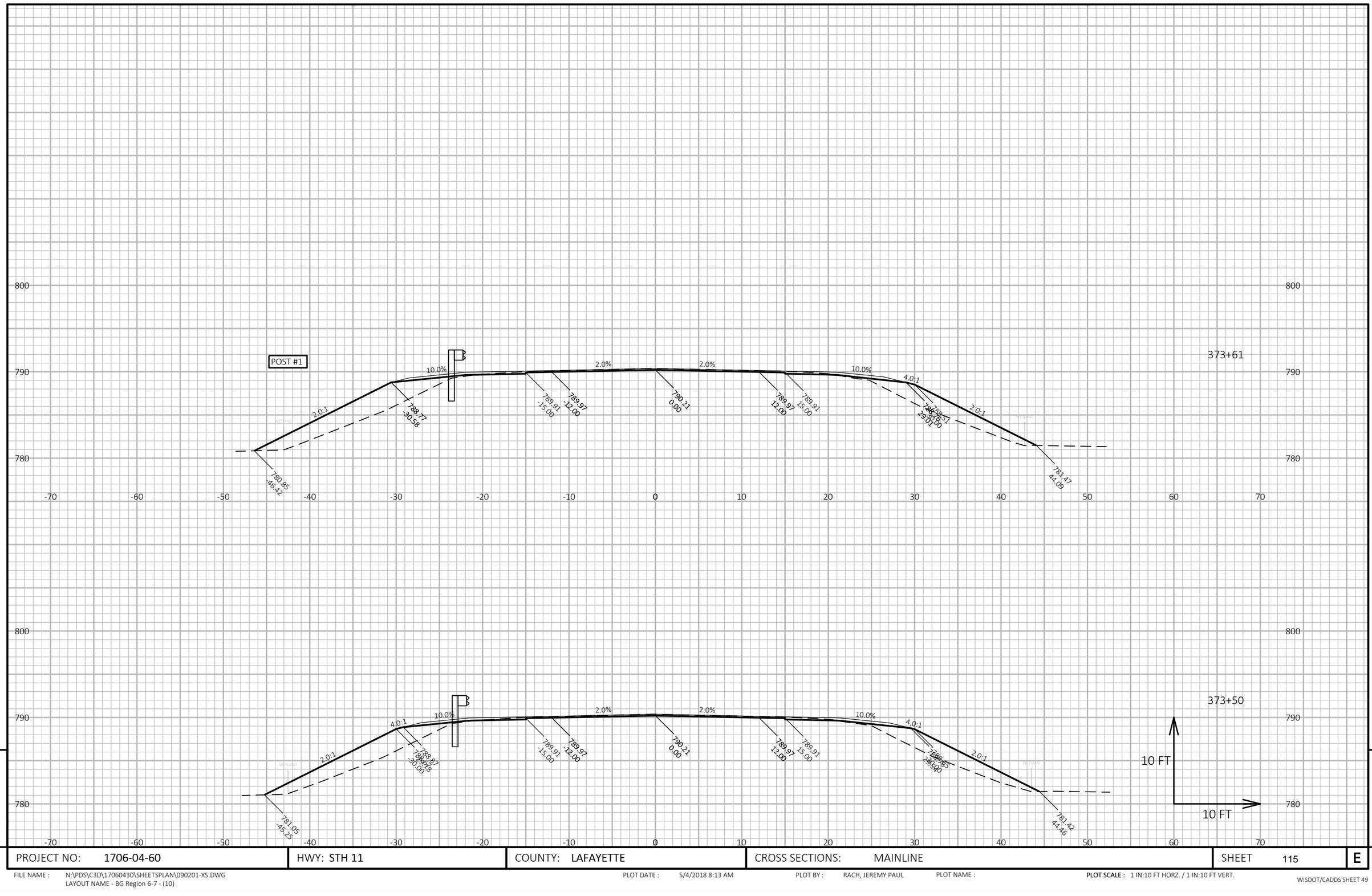

9

9

PROJECT NO: 1706-04-60	HWY: STH 11	COUNTY: LAFAYETTE	CROSS SECTIONS: MAINLINE	SHEET 115	E

FILE NAME : N:\PDS\C3D\17060430\SHEETSPLAN\090201-XS.DWG
LAYOUT NAME - BG Region 6-7 - (10)

PLOT DATE : 5/4/2018 8:13 AM

PLOT BY : RACH, JEREMY PAUL

PLOT NAME :

PLOT SCALE : 1 IN:10 FT HORZ. / 1 IN:10 FT VERT.

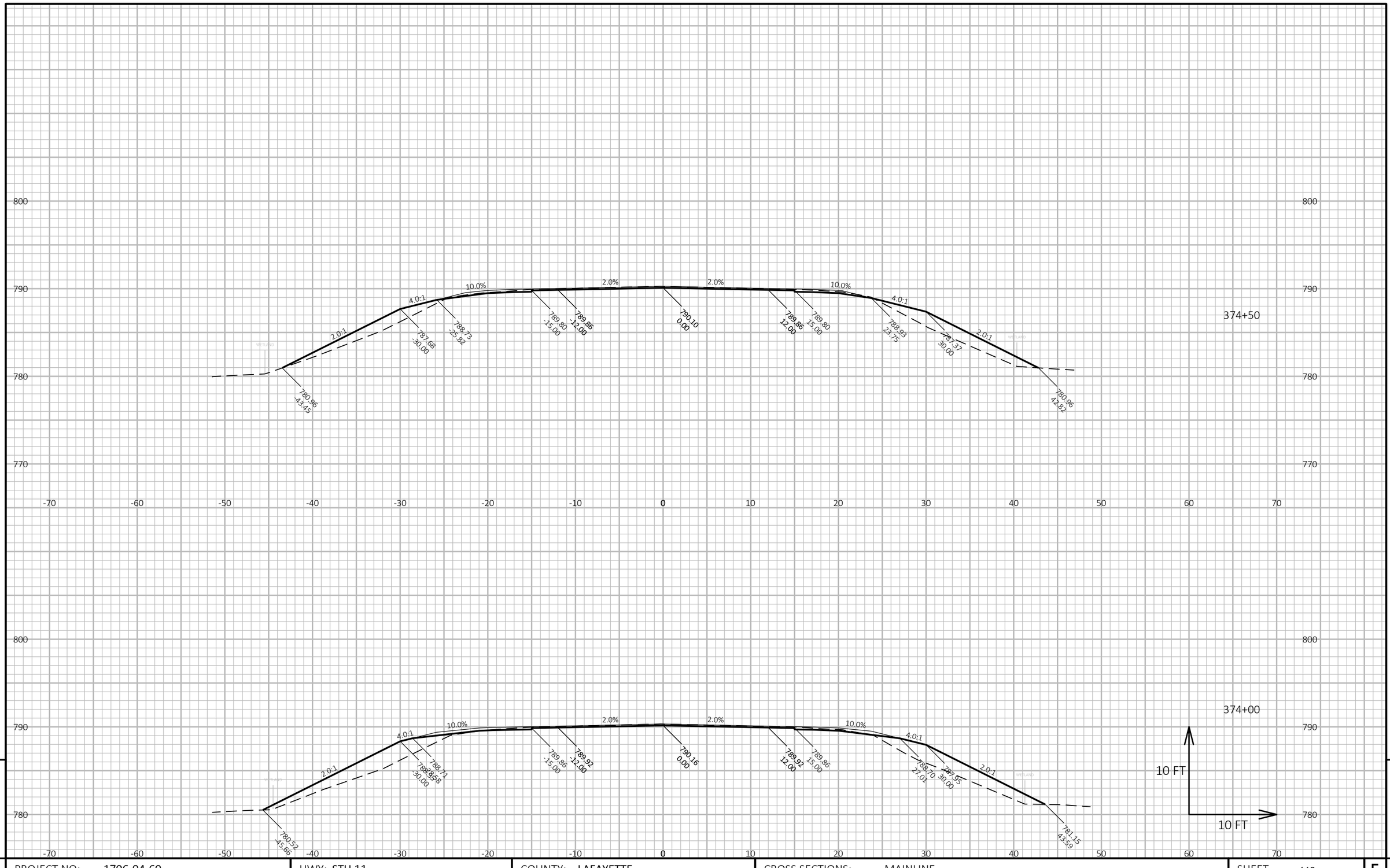

PROJECT NO: 1706-04-60	HWY: STH 11	COUNTY: LAFAYETTE	CROSS SECTIONS: MAINLINE	SHEET 116	E

FILE NAME : N:\PDS\C3D\17060430\SHEETSPLAN\090201-XS.DWG
LAYOUT NAME - BG Region 6-7 - (11)

PLOT DATE : 5/4/2018 8:13 AM

PLOT BY : RACH, JEREMY PAUL

PLOT NAME :

PLOT SCALE : 1 IN:10 FT HORZ. / 1 IN:10 FT VERT.

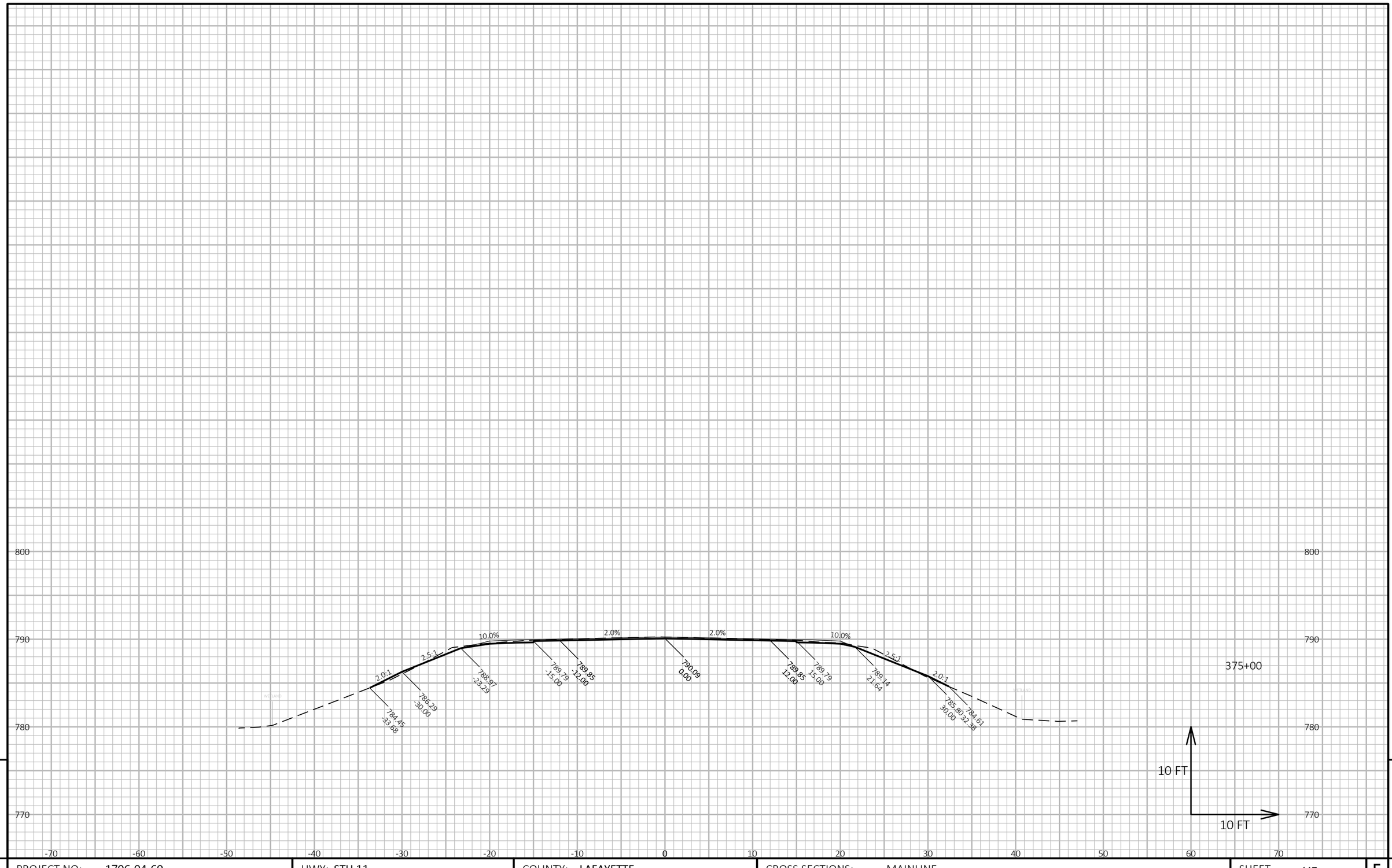

9

9

PROJECT NO: 1706-04-60	HWY: STH 11	COUNTY: LAFAYETTE	CROSS SECTIONS: MAINLINE	SHEET 117	E

FILE NAME : N:\PDS\C3D\17060430\SHEETSPLAN\090201-XS.DWG
LAYOUT NAME - BG Region 6-7 - (12)

PLOT DATE : 5/4/2018 8:13 AM

PLOT BY : RACH, JEREMY PAUL

PLOT NAME :

PLOT SCALE : 1 IN:10 FT HORZ. / 1 IN:10 FT VERT.

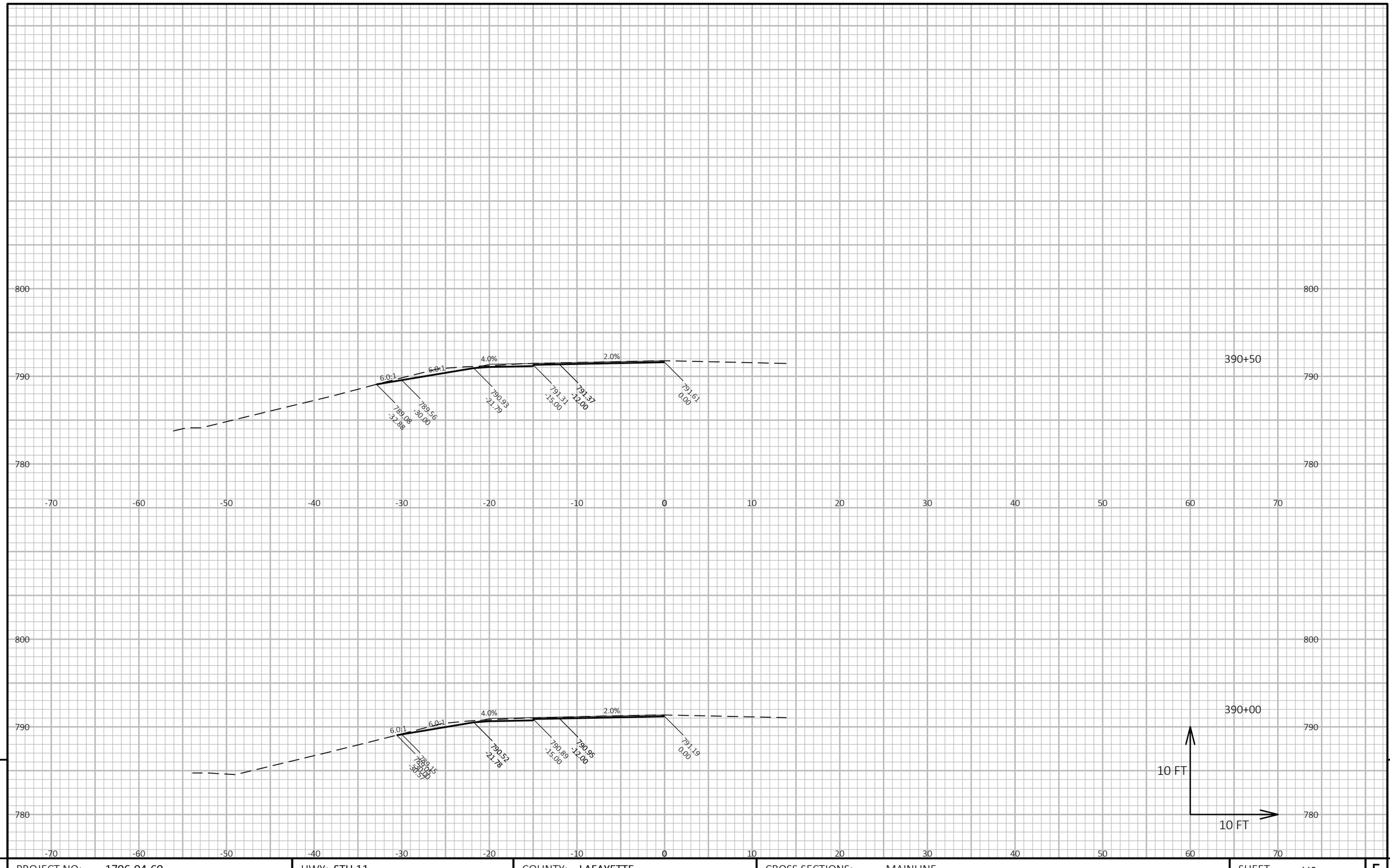

9

9

PROJECT NO: 1706-04-60	HWY: STH 11	COUNTY: LAFAYETTE	CROSS SECTIONS: MAINLINE	SHEET 118	E

FILE NAME : N:\PDS\C3D\17060430\SHEETSPLAN\090201-XS.DWG
LAYOUT NAME - BG Region 8 - (1)

PLOT DATE : 5/4/2018 8:14 AM

PLOT BY : RACH, JEREMY PAUL

PLOT NAME :

PLOT SCALE : 1 IN:10 FT HORZ. / 1 IN:10 FT VERT.

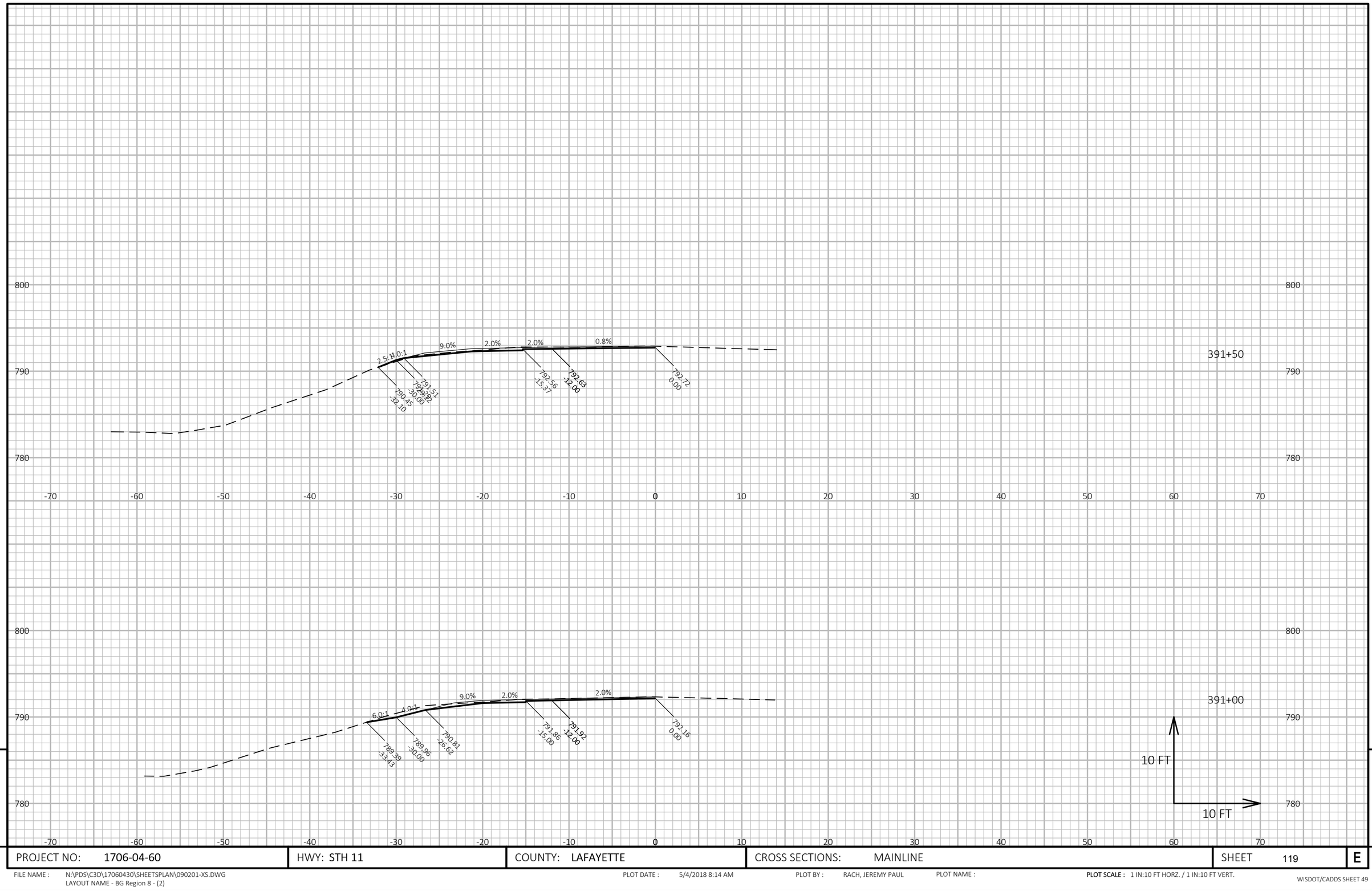

PROJECT NO: 1706-04-60	HWY: STH 11	COUNTY: LAFAYETTE	CROSS SECTIONS: MAINLINE	SHEET 119	E

FILE NAME : N:\PDS\C3D\17060430\SHEETSPLAN\090201-XS.DWG
LAYOUT NAME - BG Region 8 - (2)

PLOT DATE : 5/4/2018 8:14 AM

PLOT BY : RACH, JEREMY PAUL

PLOT NAME :

PLOT SCALE : 1 IN:10 FT HORZ. / 1 IN:10 FT VERT.

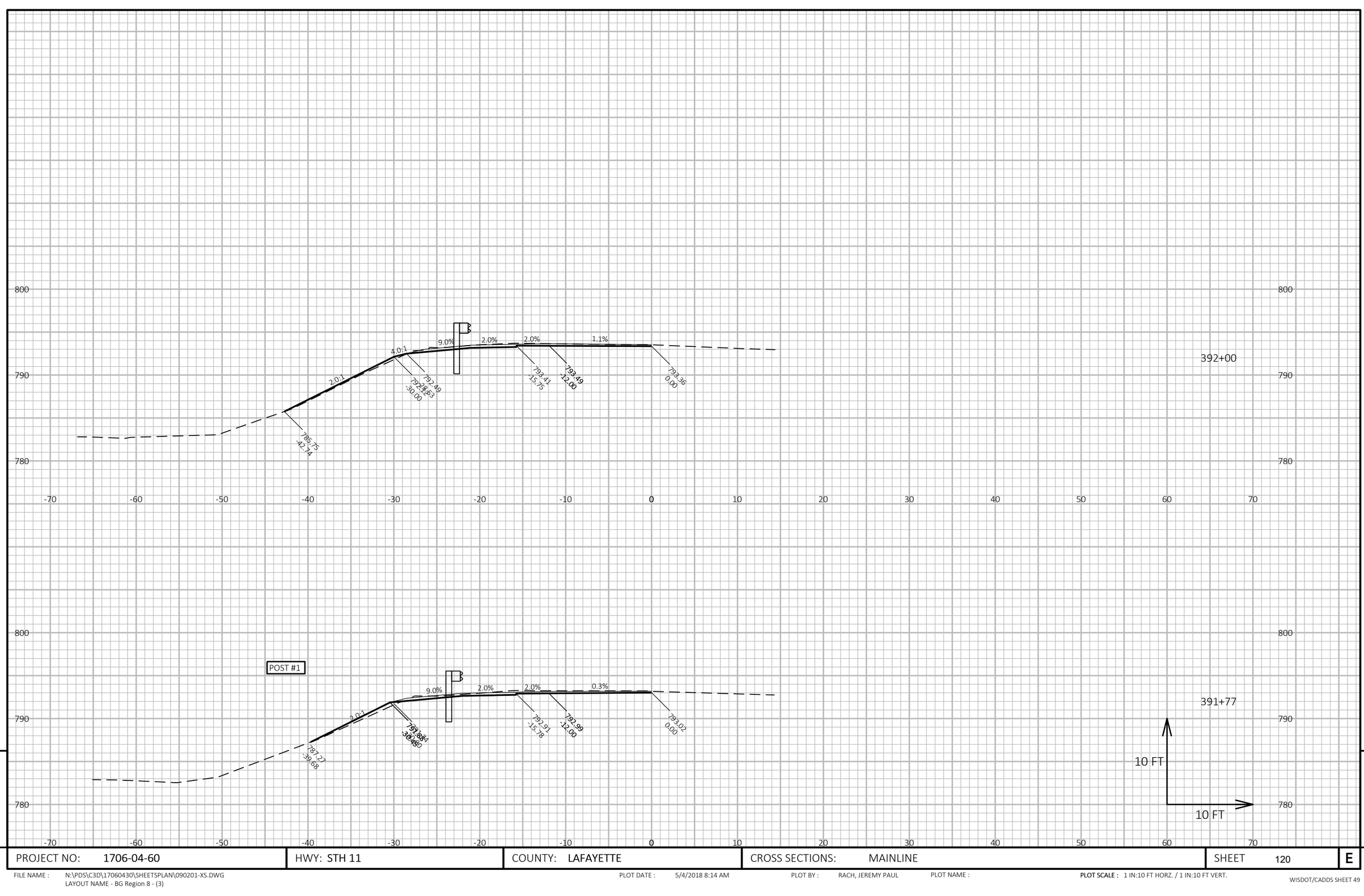

9

9

PROJECT NO: 1706-04-60	HWY: STH 11	COUNTY: LAFAYETTE	CROSS SECTIONS: MAINLINE	SHEET 120	E

FILE NAME : N:\PDS\C3D\17060430\SHEETSPLAN\090201-XS.DWG
LAYOUT NAME - BG Region 8 - (3)

PLOT DATE : 5/4/2018 8:14 AM

PLOT BY : RACH, JEREMY PAUL

PLOT NAME :

PLOT SCALE : 1 IN:10 FT HORZ. / 1 IN:10 FT VERT.

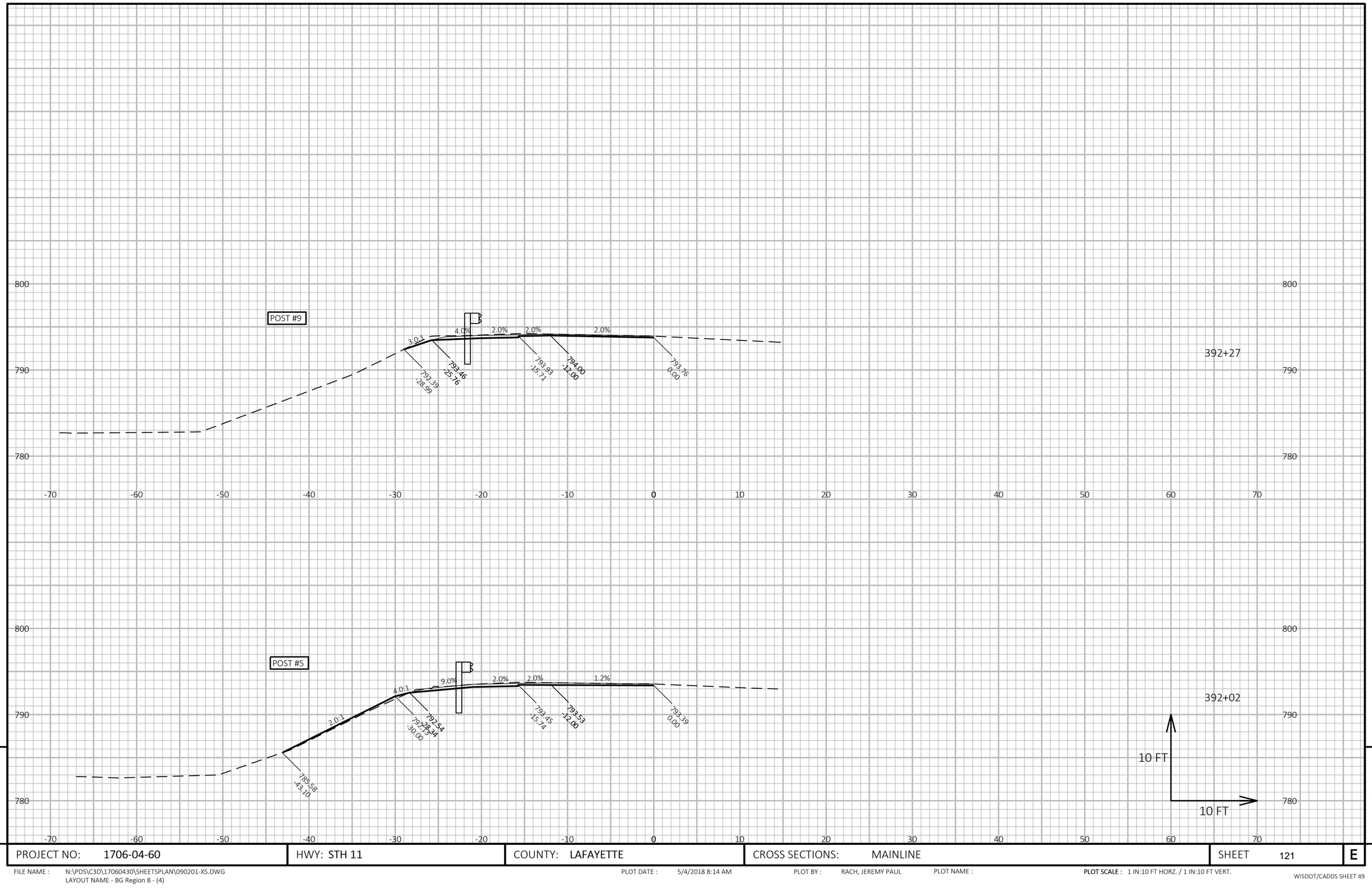

PROJECT NO: 1706-04-60	HWY: STH 11	COUNTY: LAFAYETTE	CROSS SECTIONS: MAINLINE	SHEET 121 E

FILE NAME : N:\PDS\C3D\17060430\SHEETSPLAN\090201-XS.DWG
LAYOUT NAME - BG Region 8 - (4)

PLOT DATE : 5/4/2018 8:14 AM

PLOT BY : RACH, JEREMY PAUL

PLOT NAME :

PLOT SCALE : 1 IN:10 FT HORZ. / 1 IN:10 FT VERT.

WISDOT/CADDS SHEET 49

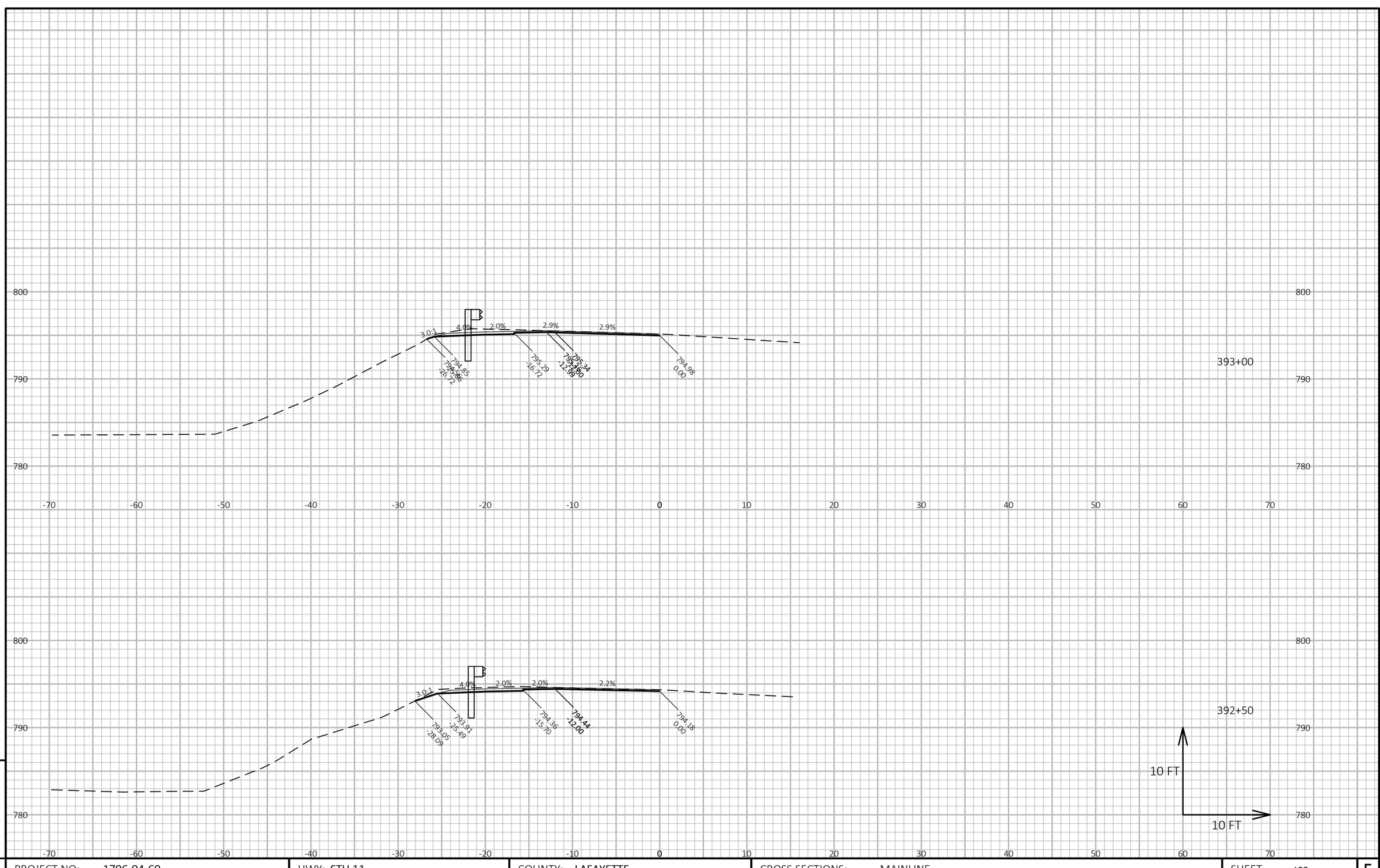

9

9

PROJECT NO: 1706-04-60	HWY: STH 11	COUNTY: LAFAYETTE	CROSS SECTIONS: MAINLINE	SHEET 122	E

FILE NAME : N:\PDS\C3D\17060430\SHEETSPLAN\090201-XS.DWG
LAYOUT NAME - BG Region 8 - (5)

PLOT DATE : 5/4/2018 8:14 AM

PLOT BY : RACH, JEREMY PAUL

PLOT NAME :

PLOT SCALE : 1 IN:10 FT HORZ. / 1 IN:10 FT VERT.

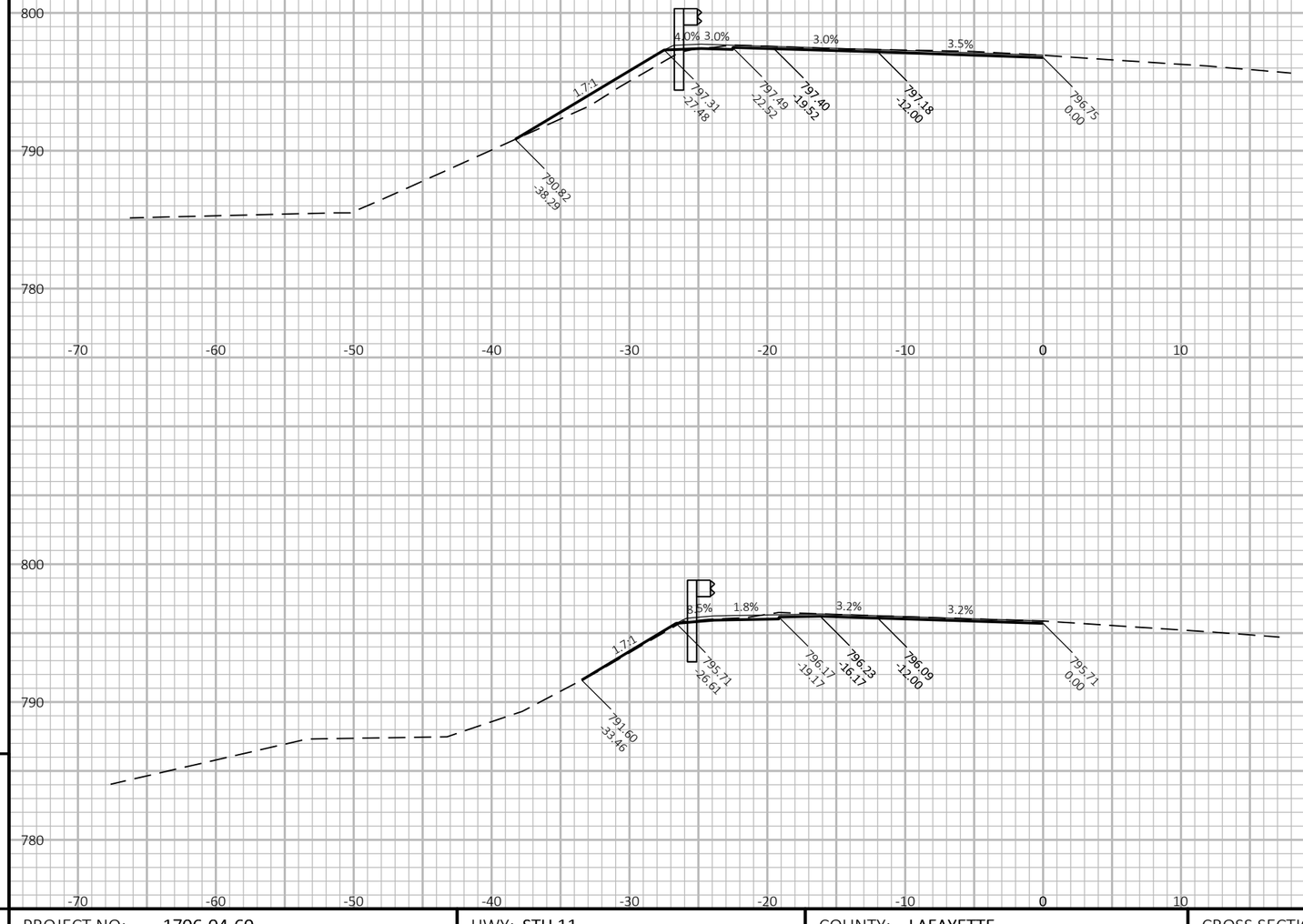

PROJECT NO: 1706-04-60	HWY: STH 11	COUNTY: LAFAYETTE	CROSS SECTIONS: MAINLINE	SHEET 123	E

FILE NAME : N:\PDS\C3D\17060430\SHEETSPLAN\090201-XS.DWG
LAYOUT NAME - BG Region 8 - (6)

PLOT DATE : 5/4/2018 8:14 AM

PLOT BY : RACH, JEREMY PAUL

PLOT NAME :

PLOT SCALE : 1 IN:10 FT HORZ. / 1 IN:10 FT VERT.

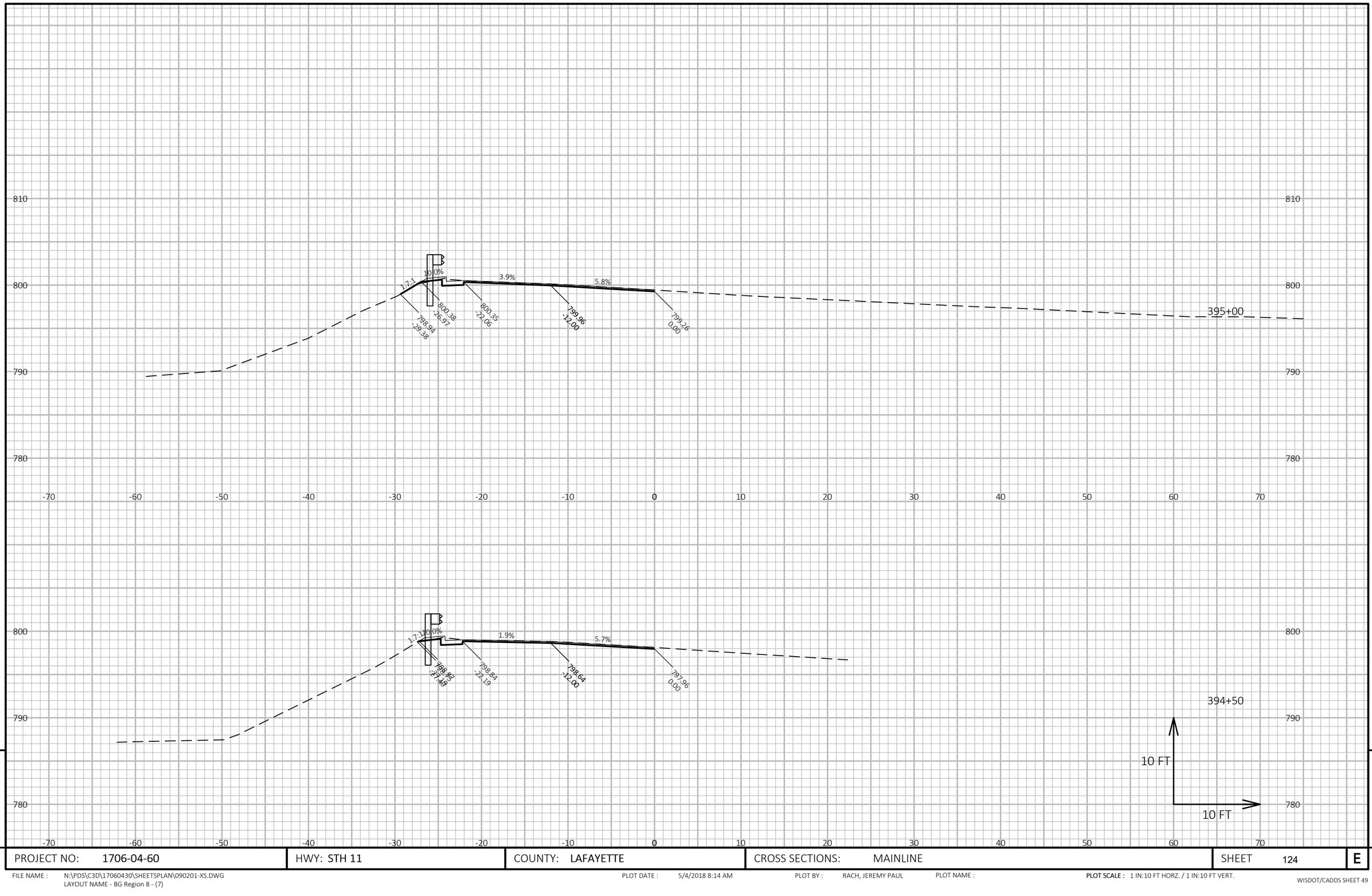

9

PROJECT NO: 1706-04-60	HWY: STH 11	COUNTY: LAFAYETTE	CROSS SECTIONS: MAINLINE	SHEET 124	E

FILE NAME : N:\PDS\C3D\17060430\SHEETSPLAN\090201-XS.DWG
LAYOUT NAME - BG Region 8 - (7)

PLOT DATE : 5/4/2018 8:14 AM

PLOT BY : RACH, JEREMY PAUL

PLOT NAME :

PLOT SCALE : 1 IN:10 FT HORZ. / 1 IN:10 FT VERT.

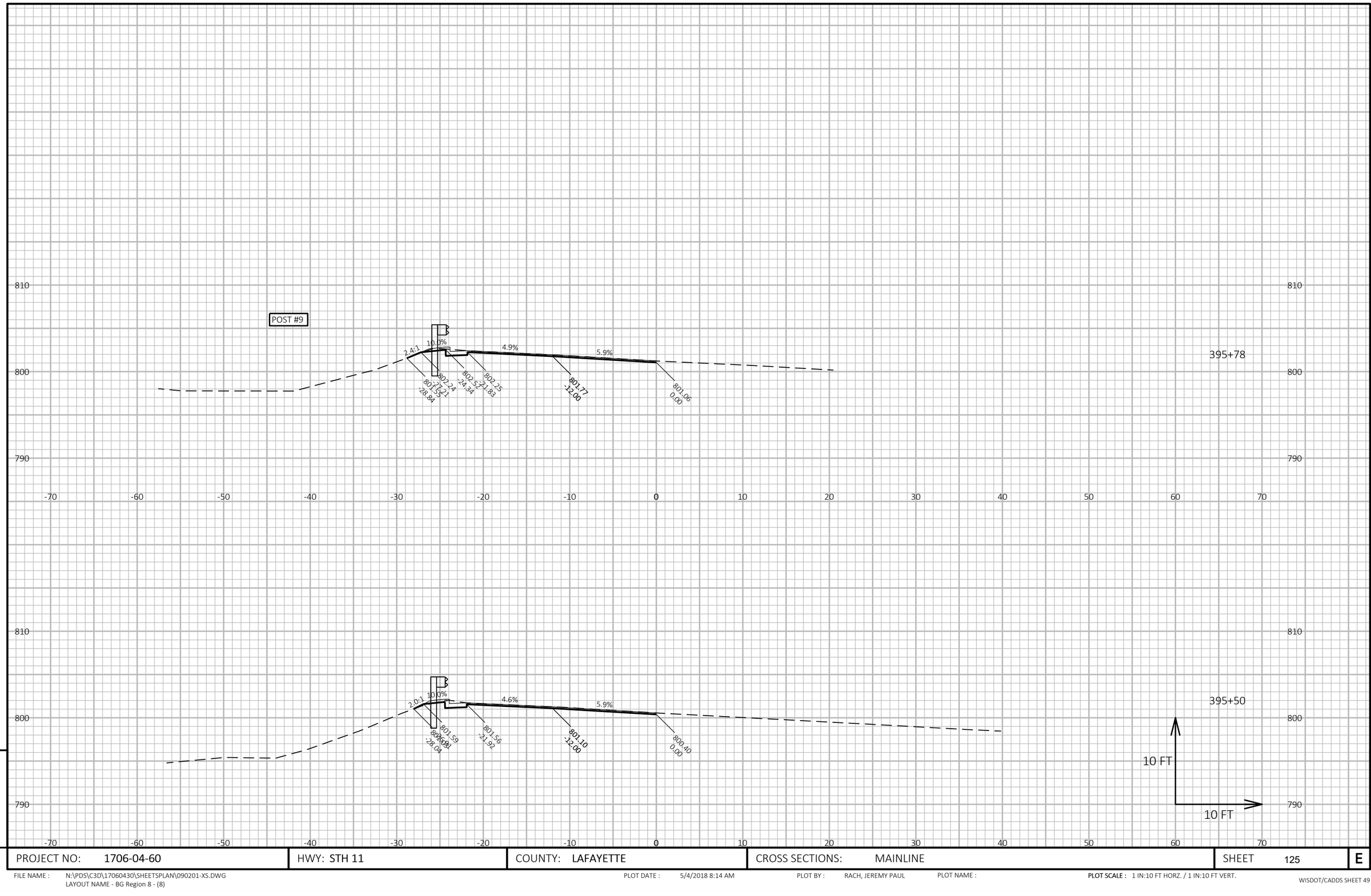

9

9

PROJECT NO: 1706-04-60	HWY: STH 11	COUNTY: LAFAYETTE	CROSS SECTIONS: MAINLINE	SHEET 125	E

FILE NAME : N:\PDS\C3D\17060430\SHEETSPLAN\090201-XS.DWG
LAYOUT NAME - BG Region 8 - (8)

PLOT DATE : 5/4/2018 8:14 AM

PLOT BY : RACH, JEREMY PAUL

PLOT NAME :

PLOT SCALE : 1 IN:10 FT HORZ. / 1 IN:10 FT VERT.

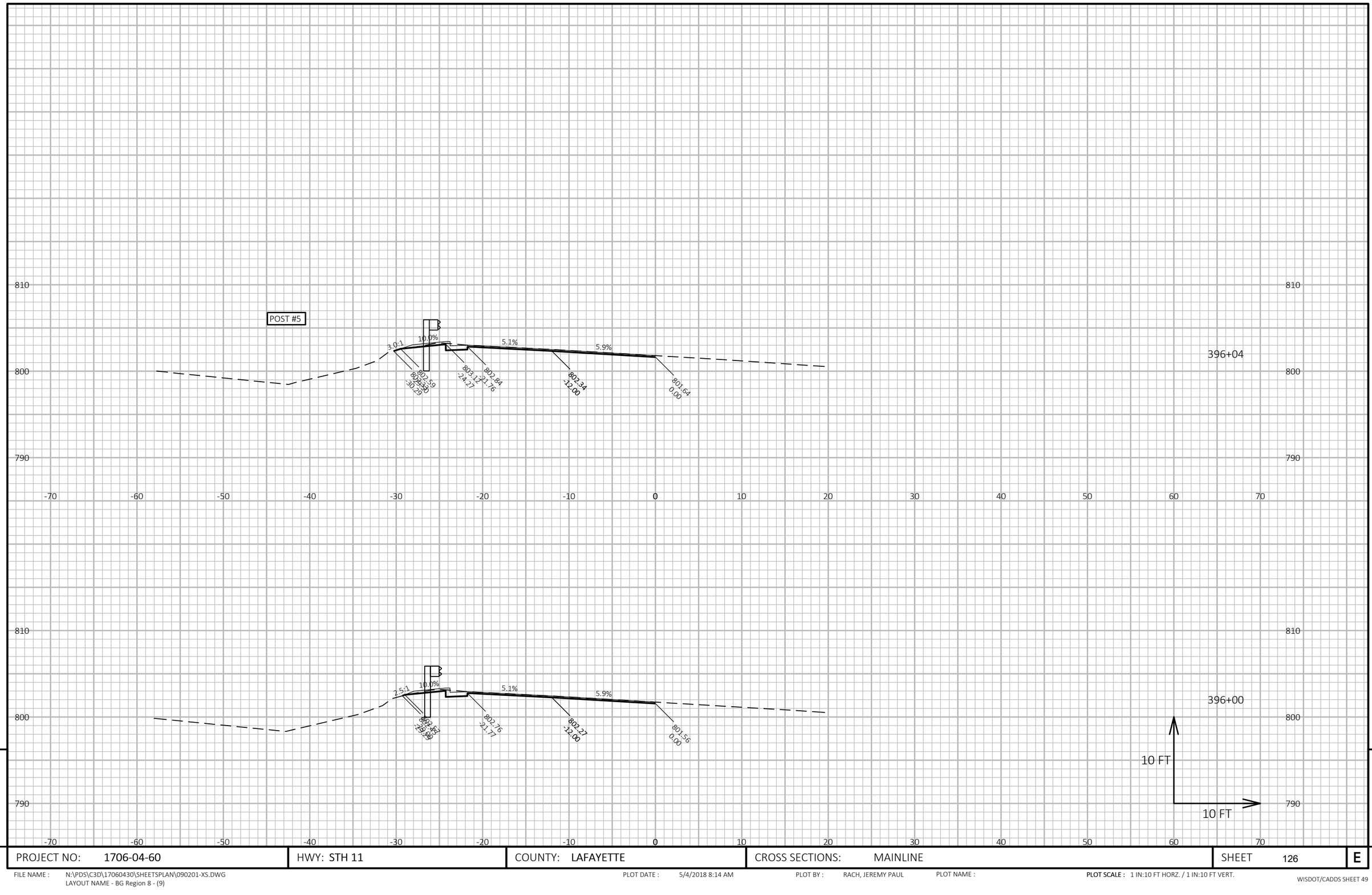

PROJECT NO: 1706-04-60	HWY: STH 11	COUNTY: LAFAYETTE	CROSS SECTIONS: MAINLINE	SHEET 126	E

FILE NAME : N:\PDS\C3D\17060430\SHEETSPLAN\090201-XS.DWG
LAYOUT NAME - BG Region 8 - (9)

PLOT DATE : 5/4/2018 8:14 AM

PLOT BY : RACH, JEREMY PAUL

PLOT NAME :

PLOT SCALE : 1 IN:10 FT HORZ. / 1 IN:10 FT VERT.

9

9

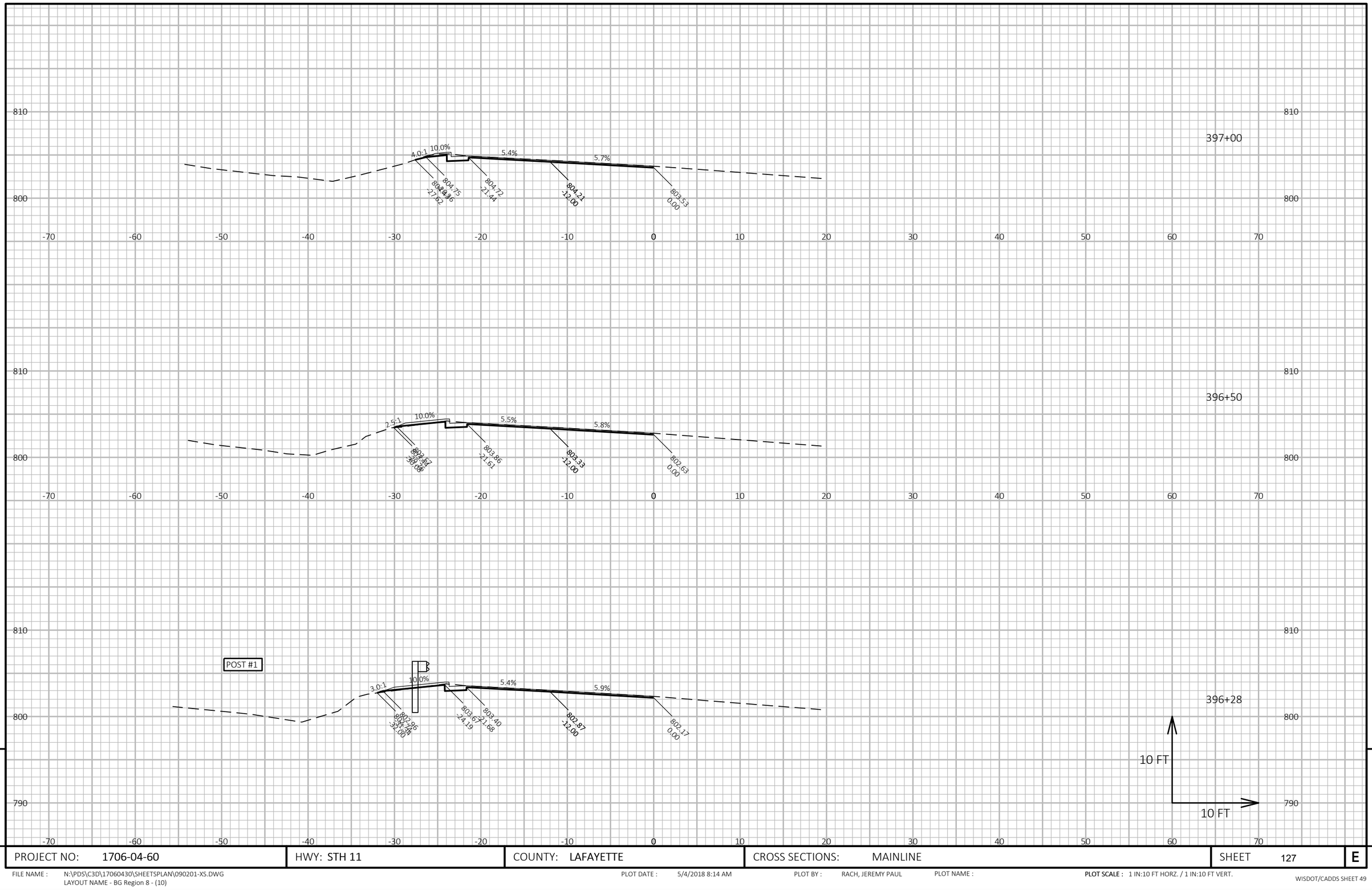

9

PROJECT NO: 1706-04-60	HWY: STH 11	COUNTY: LAFAYETTE	CROSS SECTIONS: MAINLINE	SHEET 127	E

9

FILE NAME : N:\PDS\C3D\17060430\SHEETSPLAN\090201-XS.DWG
LAYOUT NAME - BG Region 8 - (10)

PLOT DATE : 5/4/2018 8:14 AM

PLOT BY : RACH, JEREMY PAUL

PLOT NAME :

PLOT SCALE : 1 IN:10 FT HORZ. / 1 IN:10 FT VERT.

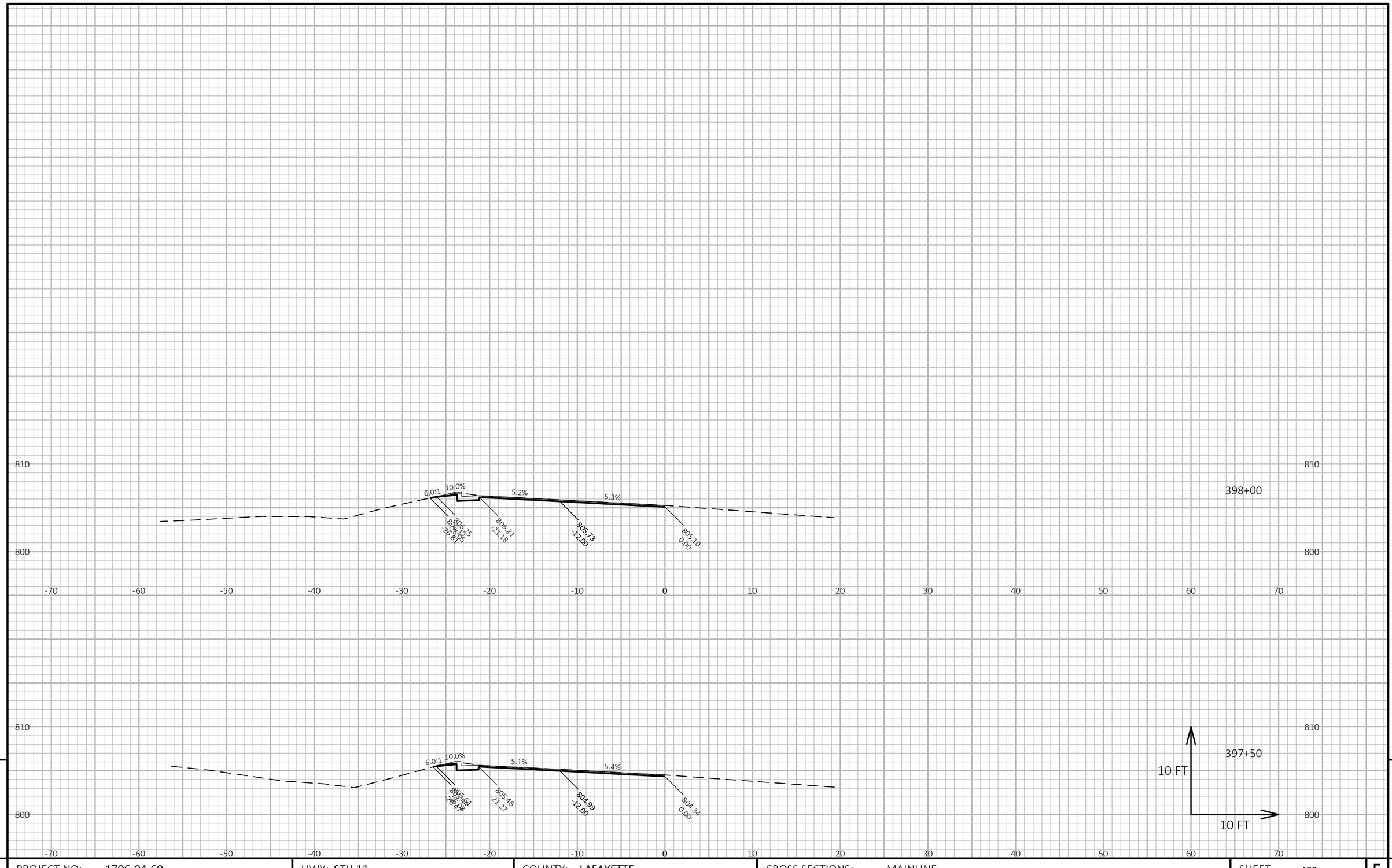

9

9

PROJECT NO: 1706-04-60	HWY: STH 11	COUNTY: LAFAYETTE	CROSS SECTIONS: MAINLINE	SHEET 128	E

FILE NAME : N:\PDS\C3D\17060430\SHEETSPLAN\090201-XS.DWG
LAYOUT NAME - BG Region 8 - (11)

PLOT DATE : 5/4/2018 8:15 AM

PLOT BY : RACH, JEREMY PAUL

PLOT NAME :

PLOT SCALE : 1 IN:10 FT HORZ. / 1 IN:10 FT VERT.

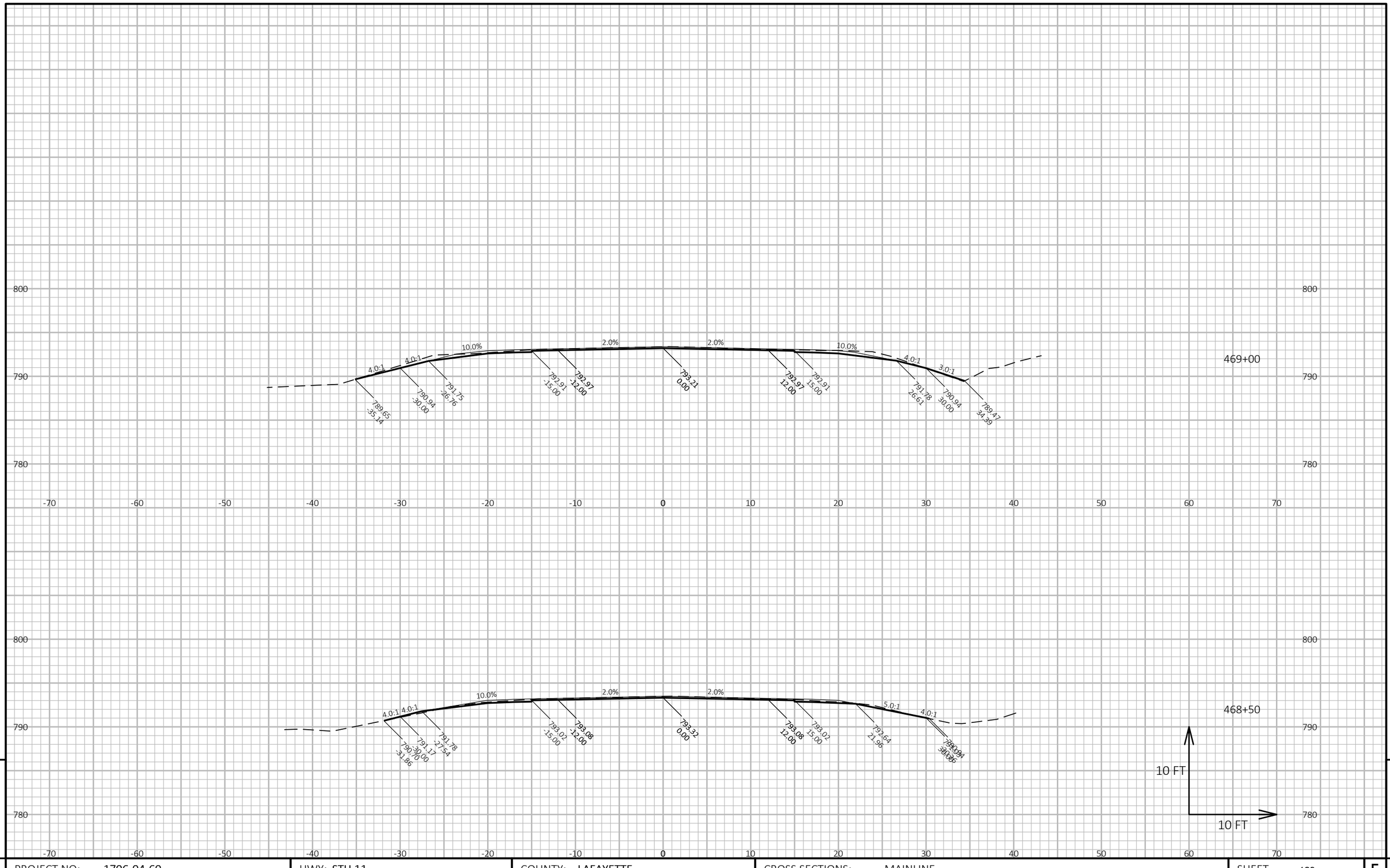

9

9

PROJECT NO: 1706-04-60	HWY: STH 11	COUNTY: LAFAYETTE	CROSS SECTIONS: MAINLINE	SHEET 129	E

FILE NAME : N:\PDS\C3D\17060430\SHEETSPLAN\090201-XS.DWG
LAYOUT NAME - BG Region 9-10 - (1)

PLOT DATE : 5/4/2018 8:15 AM

PLOT BY : RACH, JEREMY PAUL

PLOT NAME :

PLOT SCALE : 1 IN:10 FT HORZ. / 1 IN:10 FT VERT.

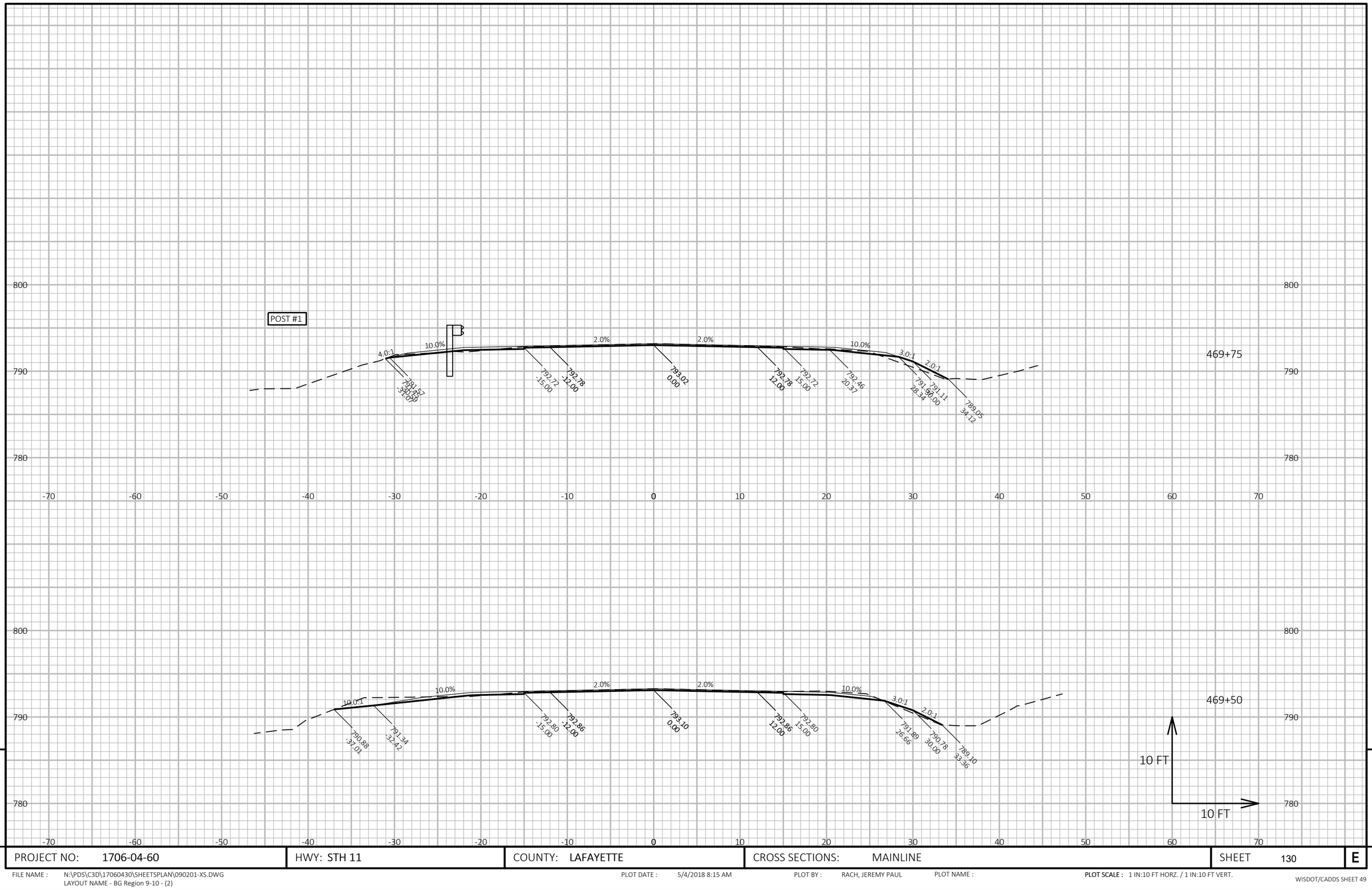

9

9

PROJECT NO: 1706-04-60	HWY: STH 11	COUNTY: LAFAYETTE	CROSS SECTIONS: MAINLINE	SHEET 130	E

FILE NAME : N:\PDS\C3D\17060430\SHEETSPLAN\090201-XS.DWG
LAYOUT NAME - BG Region 9-10 - (2)

PLOT DATE : 5/4/2018 8:15 AM

PLOT BY : RACH, JEREMY PAUL

PLOT NAME :

PLOT SCALE : 1 IN:10 FT HORZ. / 1 IN:10 FT VERT.

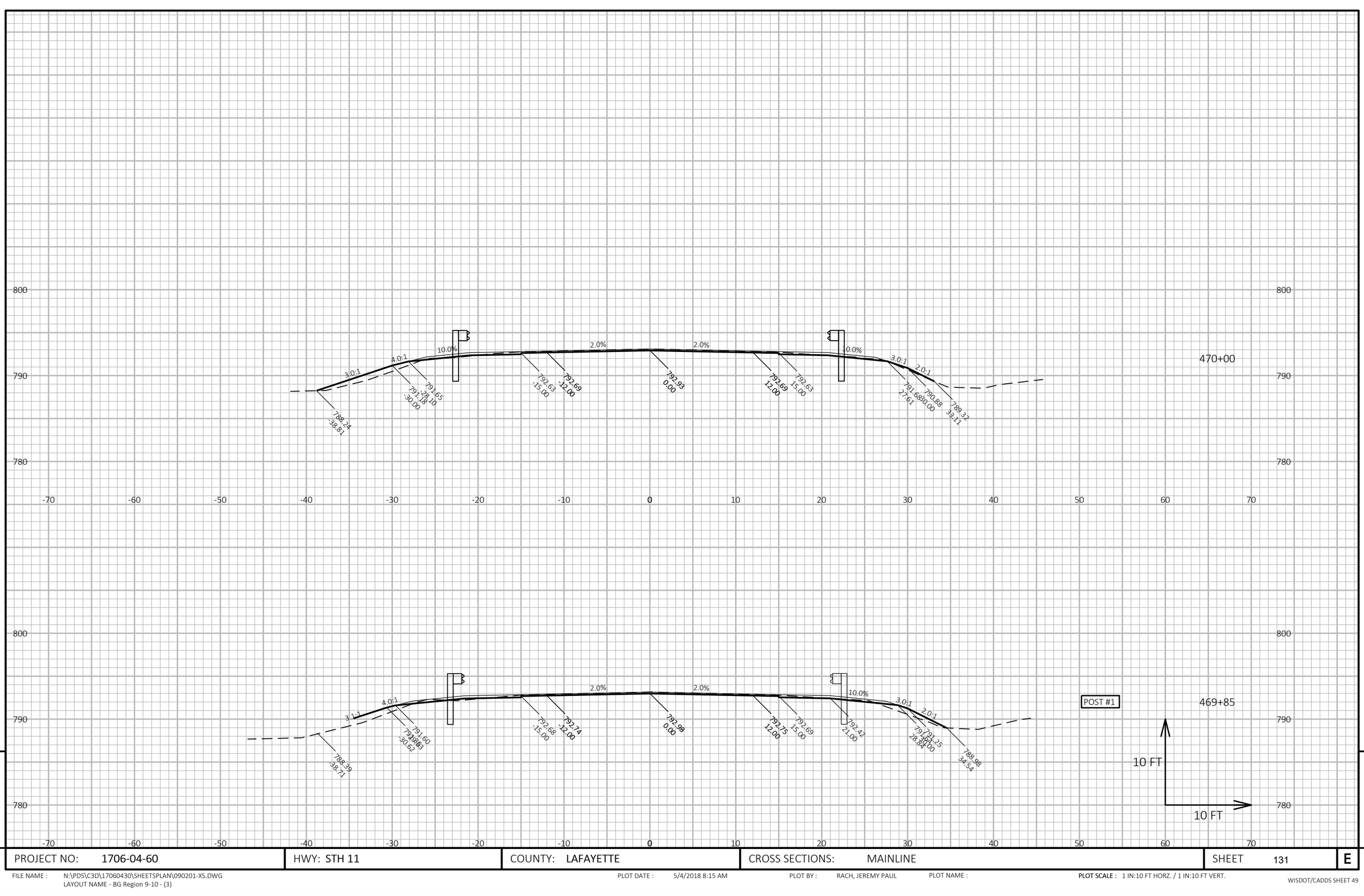

PROJECT NO: 1706-04-60	HWY: STH 11	COUNTY: LAFAYETTE	CROSS SECTIONS: MAINLINE	SHEET 131	E

FILE NAME : N:\PDS\C3D\17060430\SHEETSPLAN\090201-XS.DWG
LAYOUT NAME - BG Region 9-10 - (3)

PLOT DATE : 5/4/2018 8:15 AM PLOT BY : RACH, JEREMY PAUL PLOT NAME : **PLOT SCALE :** 1 IN:10 FT HORZ. / 1 IN:10 FT VERT.

WISDOT/CADDS SHEET 49

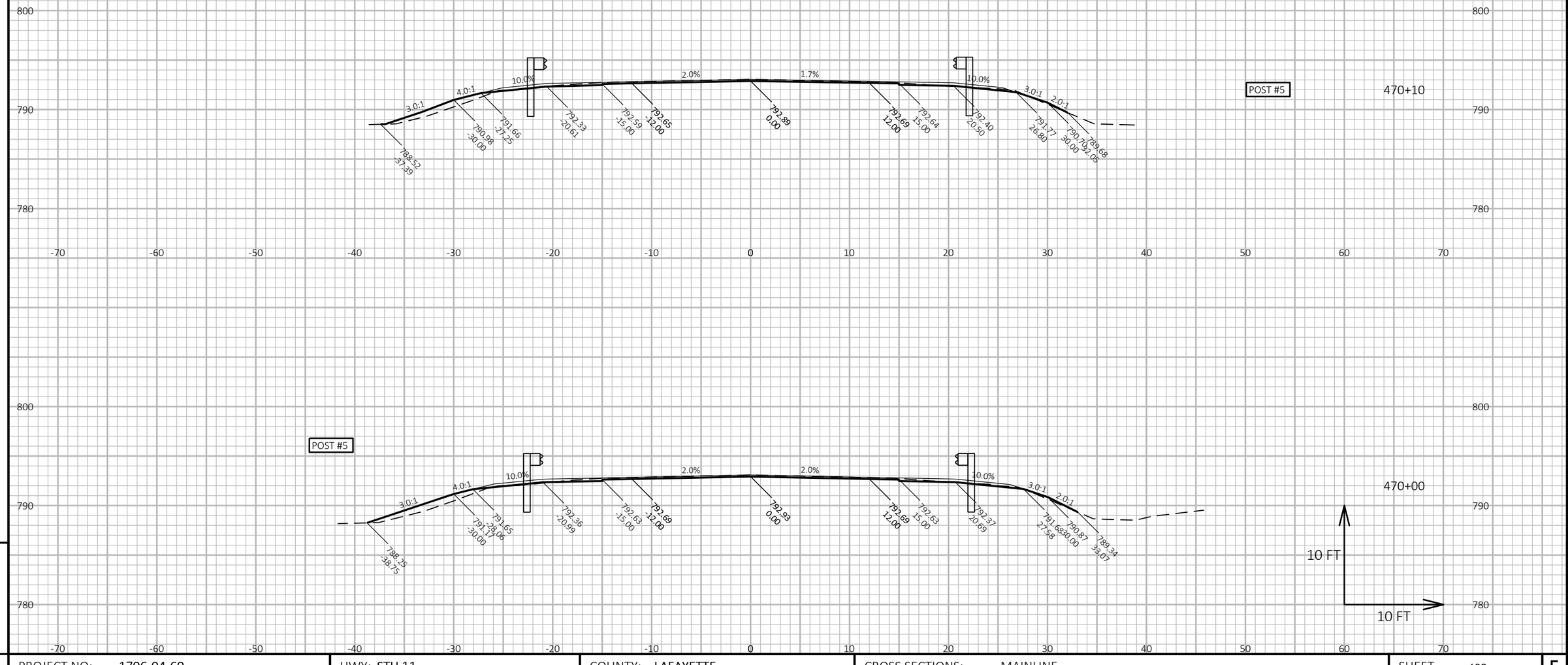

9

9

PROJECT NO: 1706-04-60	HWY: STH 11	COUNTY: LAFAYETTE	CROSS SECTIONS: MAINLINE	SHEET 132	E

FILE NAME : N:\PDS\C3D\17060430\SHEETSPLAN\090201-XS.DWG
LAYOUT NAME - BG Region 9-10 - (4)

PLOT DATE : 5/4/2018 8:15 AM

PLOT BY : RACH, JEREMY PAUL

PLOT NAME :

PLOT SCALE : 1 IN:10 FT HORZ. / 1 IN:10 FT VERT.

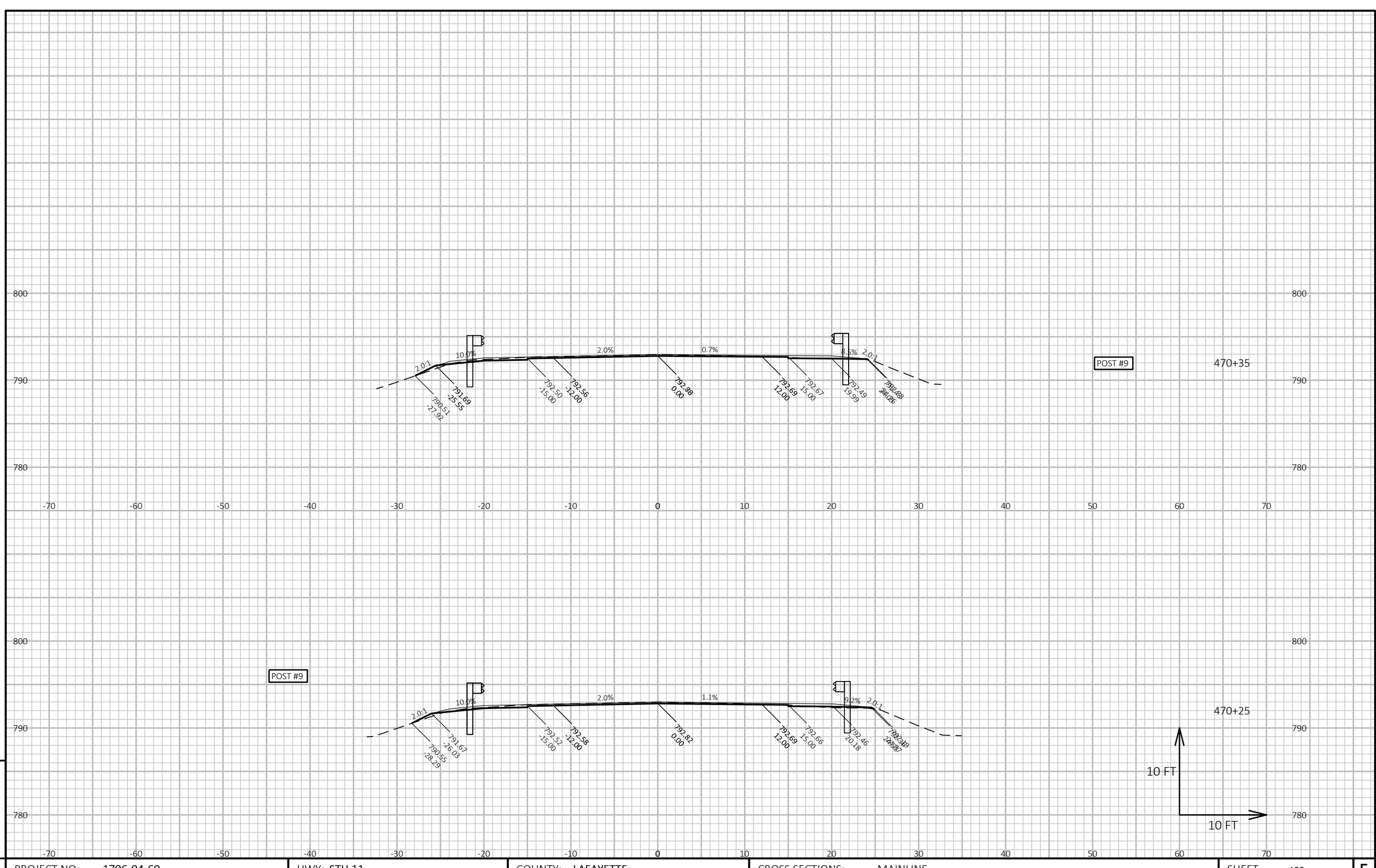

9

9

PROJECT NO: 1706-04-60	HWY: STH 11	COUNTY: LAFAYETTE	CROSS SECTIONS: MAINLINE	SHEET 133	E

FILE NAME : N:\PDS\C3D\17060430\SHEETSPLAN\090201-XS.DWG
LAYOUT NAME - BG Region 9-10 - (5)

PLOT DATE : 5/4/2018 8:15 AM

PLOT BY : RACH, JEREMY PAUL

PLOT NAME :

PLOT SCALE : 1 IN:10 FT HORZ. / 1 IN:10 FT VERT.

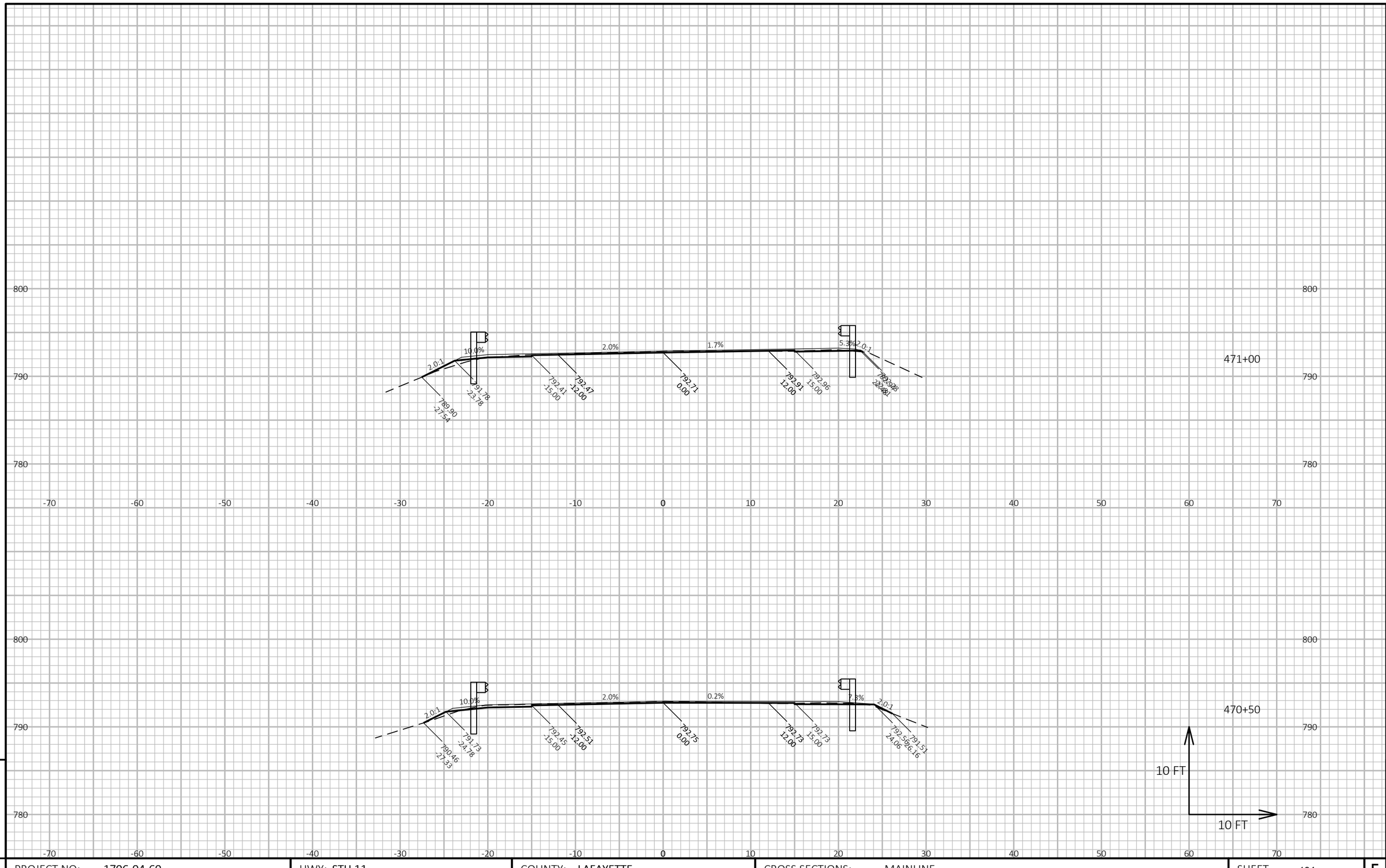

PROJECT NO: 1706-04-60	HWY: STH 11	COUNTY: LAFAYETTE	CROSS SECTIONS: MAINLINE	SHEET 134	E

FILE NAME : N:\PDS\C3D\17060430\SHEETSPLAN\090201-XS.DWG
LAYOUT NAME - BG Region 9-10 - (6)

PLOT DATE : 5/4/2018 8:15 AM

PLOT BY : RACH, JEREMY PAUL

PLOT NAME :

PLOT SCALE : 1 IN:10 FT HORZ. / 1 IN:10 FT VERT.

WISDOT/CADDS SHEET 49

POST #9

471+69

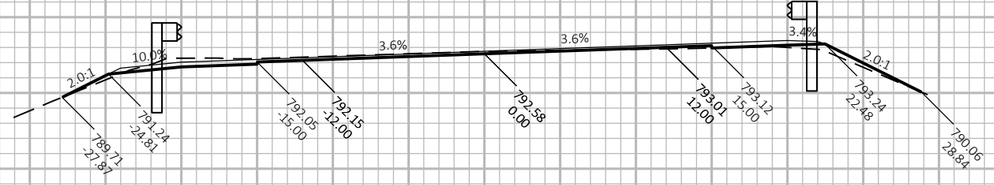

471+50

10 FT

10 FT

9

9

PROJECT NO: 1706-04-60	HWY: STH 11	COUNTY: LAFAYETTE	CROSS SECTIONS: MAINLINE	SHEET 135	E

FILE NAME : N:\PDS\C3D\17060430\SHEETSPLAN\090201-XS.DWG
LAYOUT NAME - BG Region 9-10 - (7)

PLOT DATE : 5/4/2018 8:15 AM

PLOT BY : RACH, JEREMY PAUL

PLOT NAME :

PLOT SCALE : 1 IN:10 FT HORZ. / 1 IN:10 FT VERT.

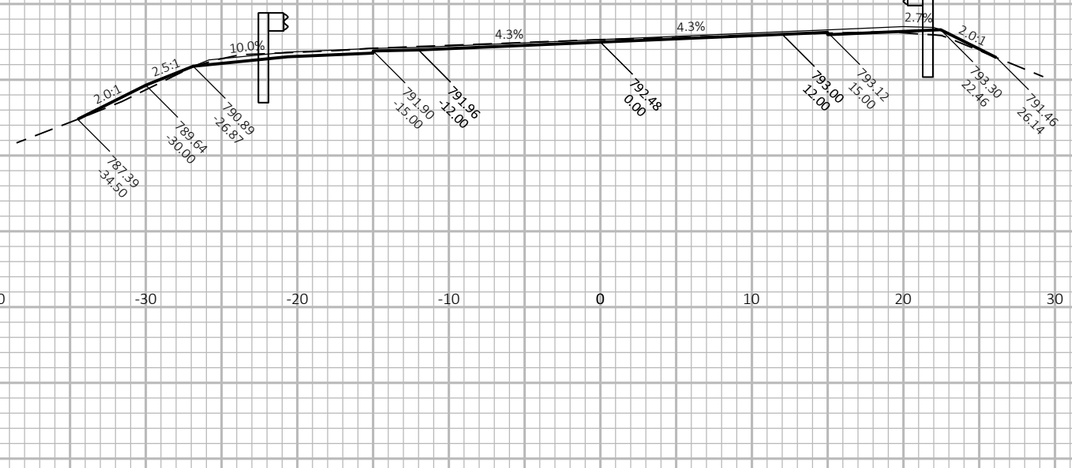

472+00

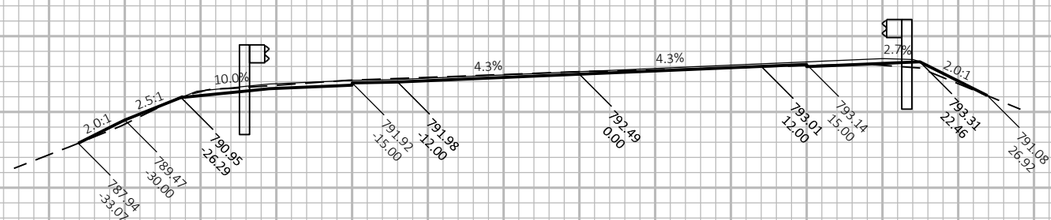

POST #5

471+94

10 FT

10 FT

9

9

PROJECT NO: 1706-04-60	HWY: STH 11	COUNTY: LAFAYETTE	CROSS SECTIONS: MAINLINE	SHEET 136	E

FILE NAME : N:\PDS\C3D\17060430\SHEETSPLAN\090201-XS.DWG
LAYOUT NAME - BG Region 9-10 - (8)

PLOT DATE : 5/4/2018 8:15 AM

PLOT BY : RACH, JEREMY PAUL

PLOT NAME :

PLOT SCALE : 1 IN:10 FT HORZ. / 1 IN:10 FT VERT.

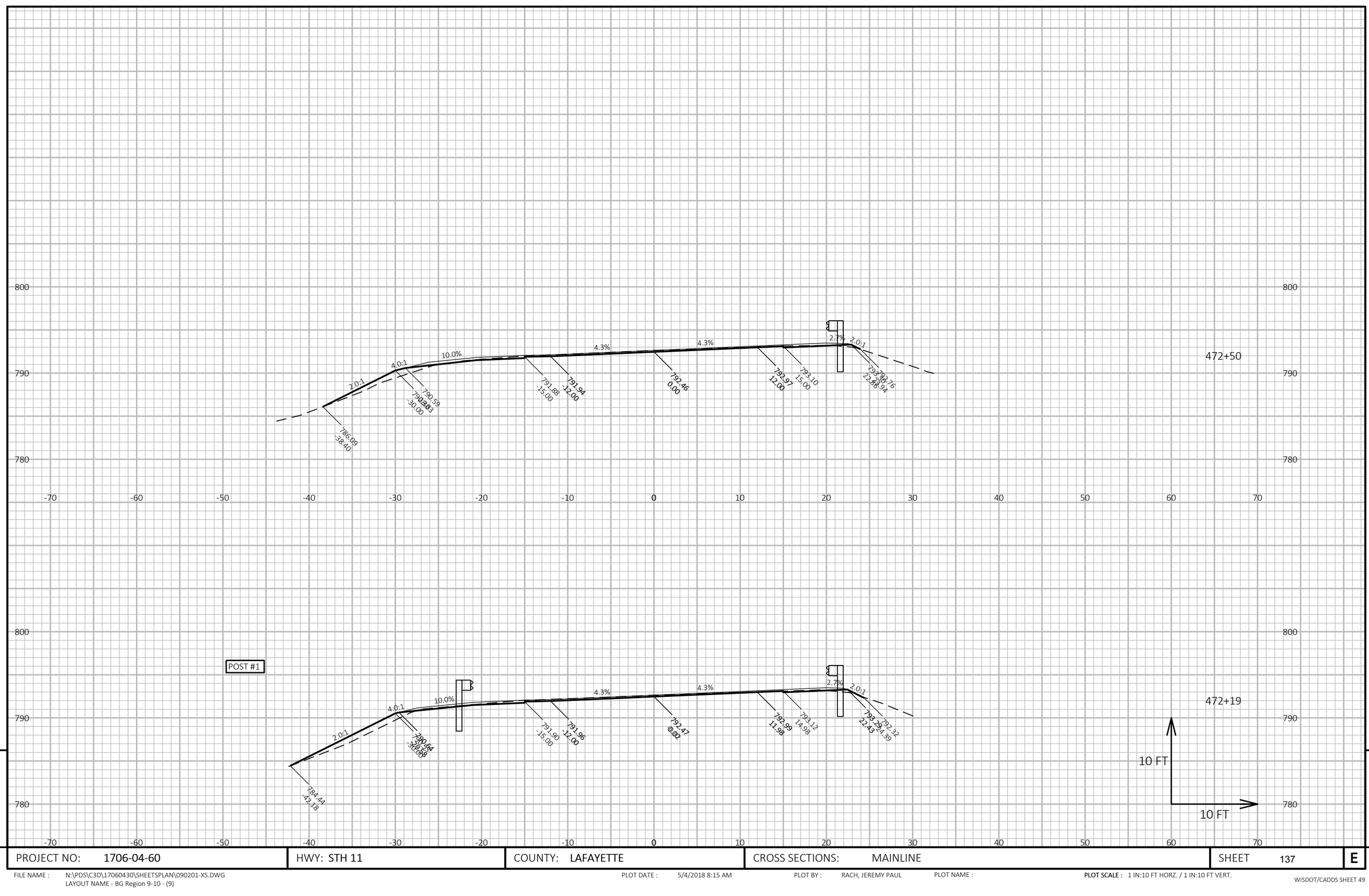

PROJECT NO: 1706-04-60	HWY: STH 11	COUNTY: LAFAYETTE	CROSS SECTIONS: MAINLINE	SHEET 137	E

FILE NAME : N:\PDS\C3D\17060430\SHEETSPLAN\090201-XS.DWG
LAYOUT NAME - BG Region 9-10 - (9)

PLOT DATE : 5/4/2018 8:15 AM PLOT BY : RACH, JEREMY PAUL PLOT NAME : **PLOT SCALE :** 1 IN:10 FT HORZ. / 1 IN:10 FT VERT.

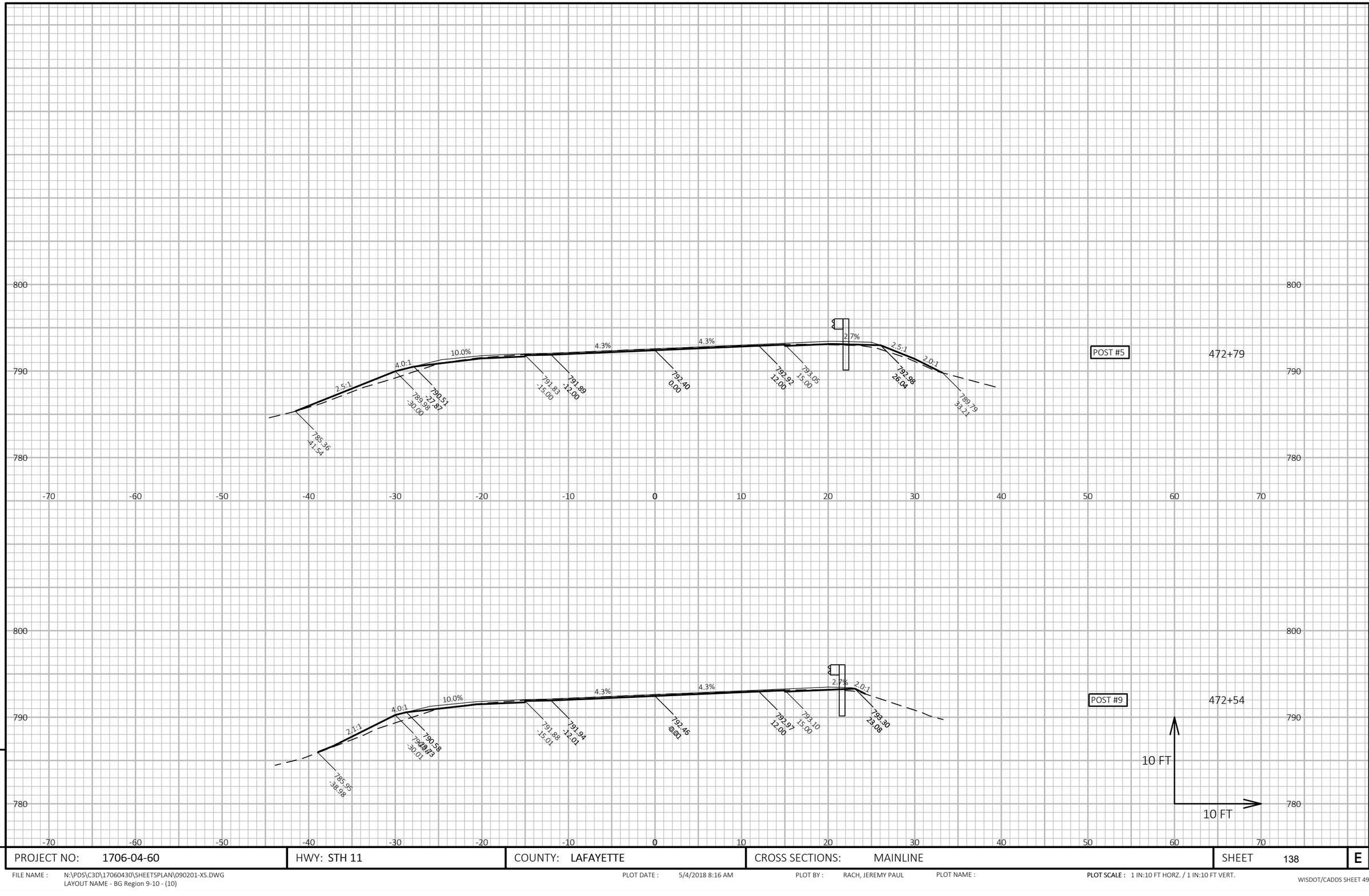

PROJECT NO: 1706-04-60	HWY: STH 11	COUNTY: LAFAYETTE	CROSS SECTIONS: MAINLINE	SHEET 138	E

FILE NAME : N:\PDS\C3D\17060430\SHEETSPLAN\090201-XS.DWG
LAYOUT NAME - BG Region 9-10 - (10)

PLOT DATE : 5/4/2018 8:16 AM

PLOT BY : RACH, JEREMY PAUL

PLOT NAME :

PLOT SCALE : 1 IN:10 FT HORZ. / 1 IN:10 FT VERT.

WISDOT/CADDS SHEET 49

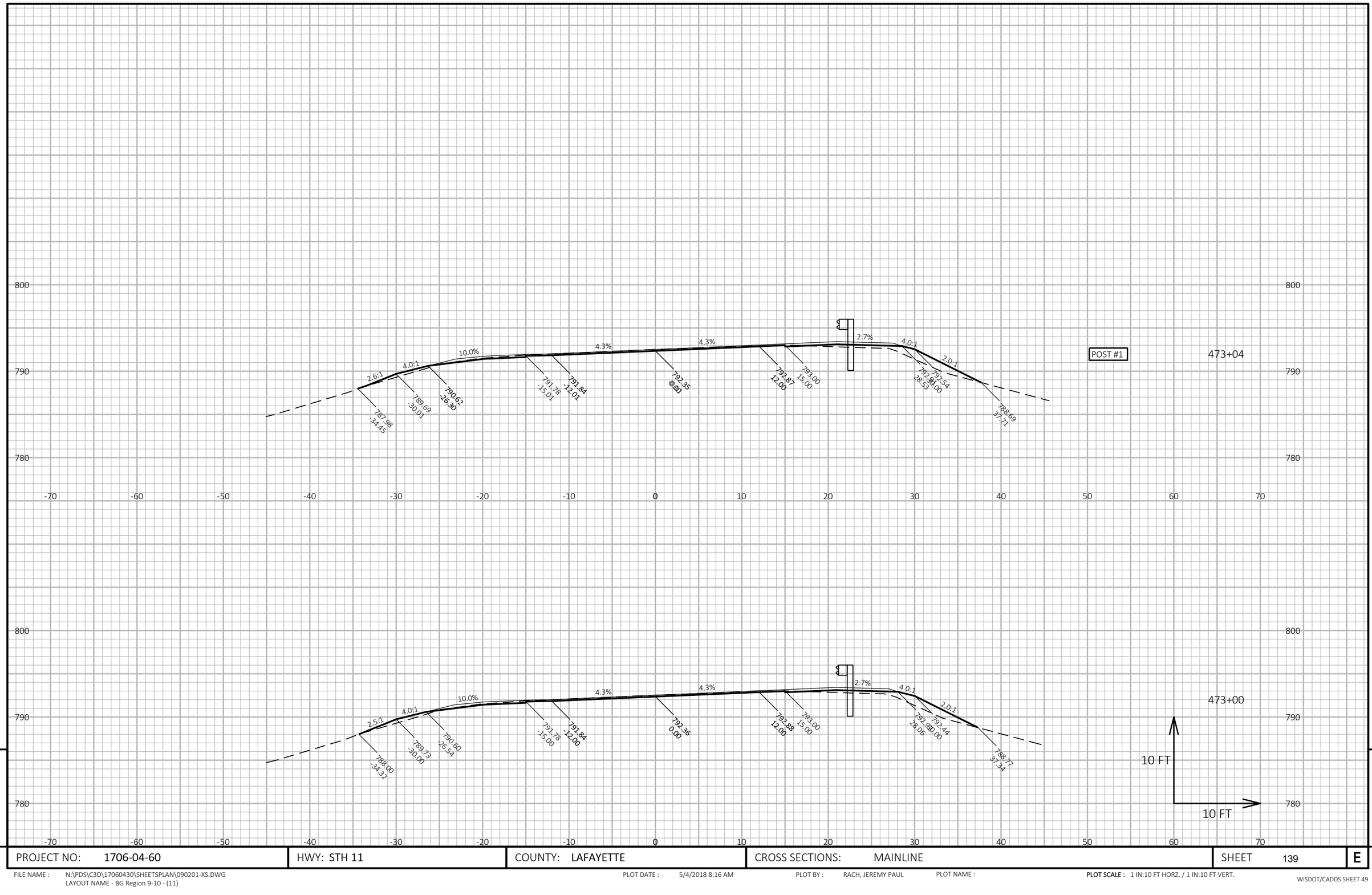

PROJECT NO: 1706-04-60	HWY: STH 11	COUNTY: LAFAYETTE	CROSS SECTIONS: MAINLINE	SHEET 139	E

FILE NAME : N:\PDS\C3D\17060430\SHEETSPLAN\090201-XS.DWG
LAYOUT NAME - BG Region 9-10 - (11)

PLOT DATE : 5/4/2018 8:16 AM PLOT BY : RACH, JEREMY PAUL PLOT NAME :

PLOT SCALE : 1 IN:10 FT HORZ. / 1 IN:10 FT VERT.

WISDOT/CADDS SHEET 49

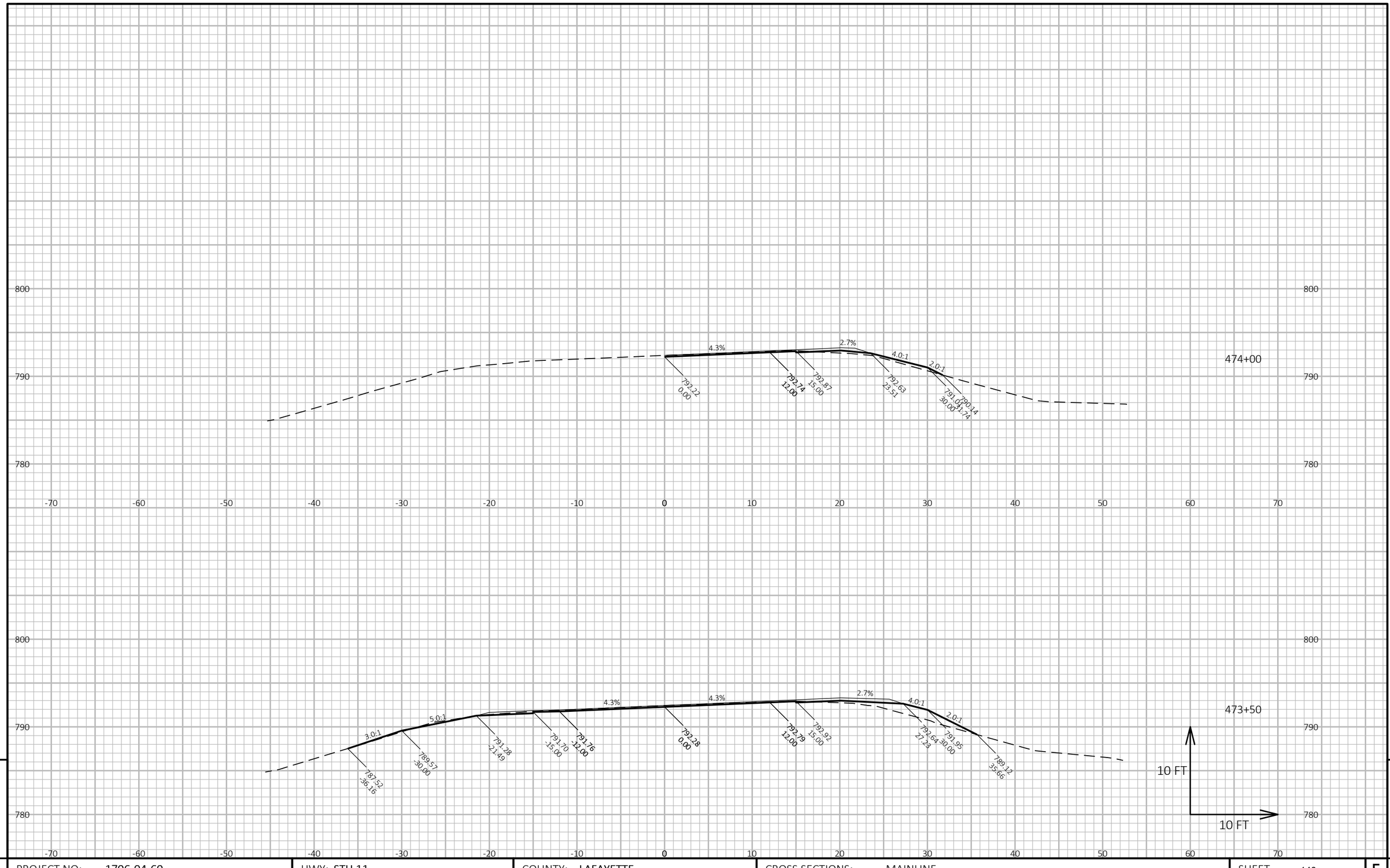

9

9

PROJECT NO: 1706-04-60	HWY: STH 11	COUNTY: LAFAYETTE	CROSS SECTIONS: MAINLINE	SHEET 140	E

FILE NAME : N:\PDS\C3D\17060430\SHEETSPLAN\090201-XS.DWG
LAYOUT NAME - BG Region 9-10 - (12)

PLOT DATE : 5/4/2018 8:16 AM

PLOT BY : RACH, JEREMY PAUL

PLOT NAME :

PLOT SCALE : 1 IN:10 FT HORZ. / 1 IN:10 FT VERT.

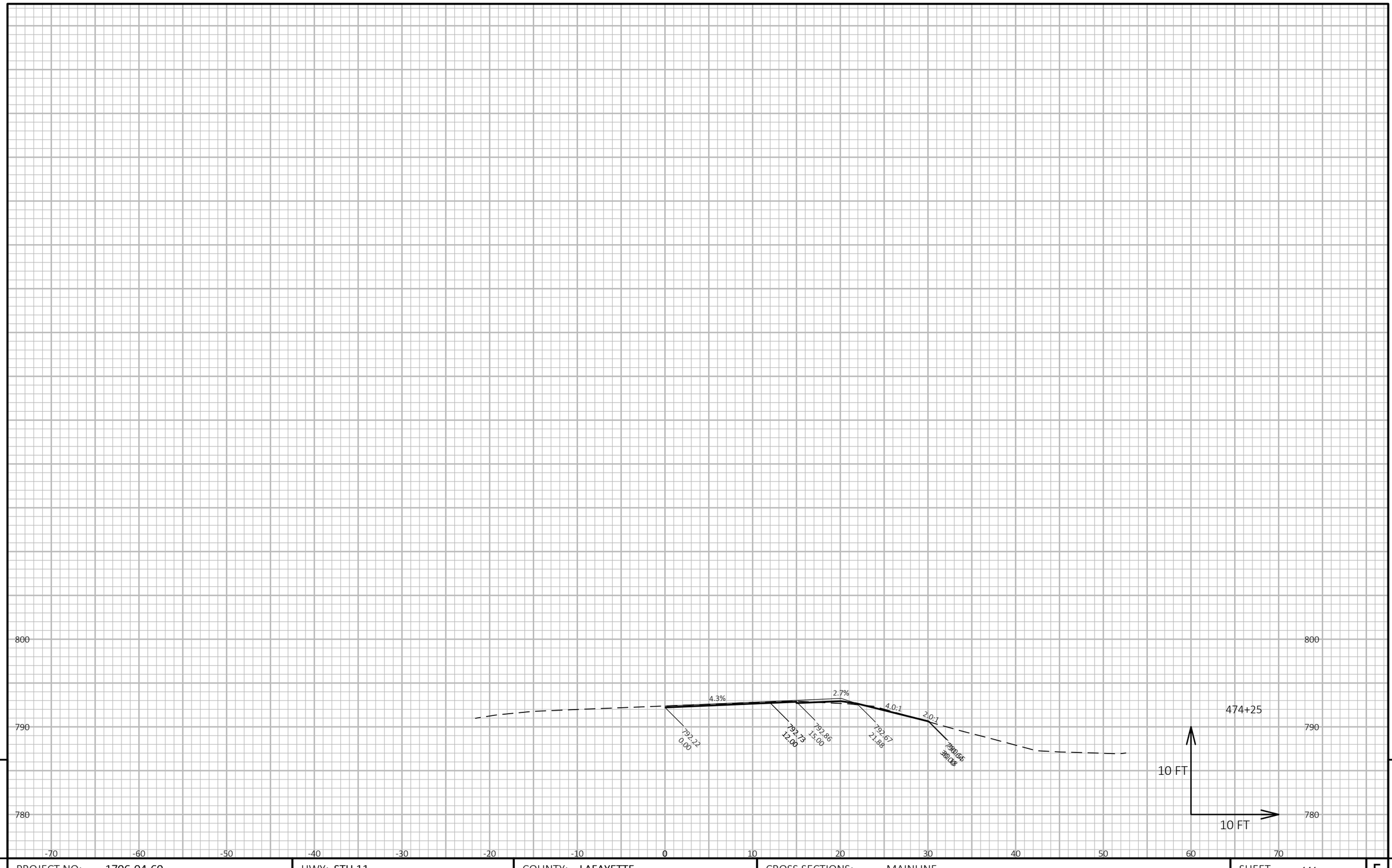

9

PROJECT NO: 1706-04-60	HWY: STH 11	COUNTY: LAFAYETTE	CROSS SECTIONS: MAINLINE	SHEET 141	E

FILE NAME : N:\PDS\C3D\17060430\SHEETSPLAN\090201-XS.DWG
LAYOUT NAME - BG Region 9-10 - (13)

PLOT DATE : 5/4/2018 8:16 AM

PLOT BY : RACH, JEREMY PAUL

PLOT NAME :

PLOT SCALE : 1 IN:10 FT HORZ. / 1 IN:10 FT VERT.

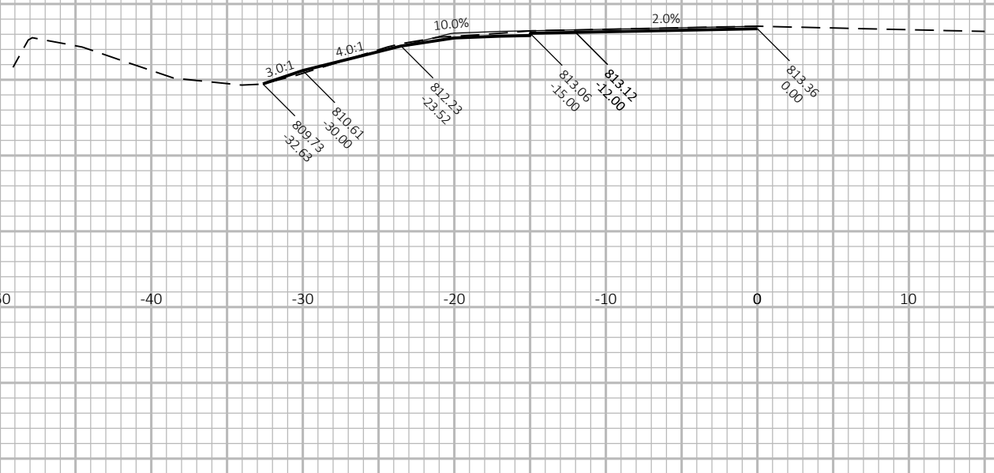

498+00

497+50

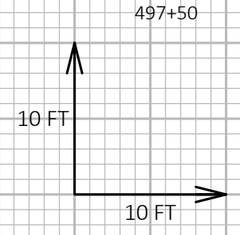

PROJECT NO: 1706-04-60	HWY: STH 11	COUNTY: LAFAYETTE	CROSS SECTIONS: MAINLINE	SHEET 142	E

FILE NAME : N:\PDS\C3D\17060430\SHEETSPLAN\090201-XS.DWG
LAYOUT NAME - BG Region 11-12 - (1)

PLOT DATE : 5/4/2018 8:16 AM

PLOT BY : RACH, JEREMY PAUL

PLOT NAME :

PLOT SCALE : 1 IN:10 FT HORZ. / 1 IN:10 FT VERT.

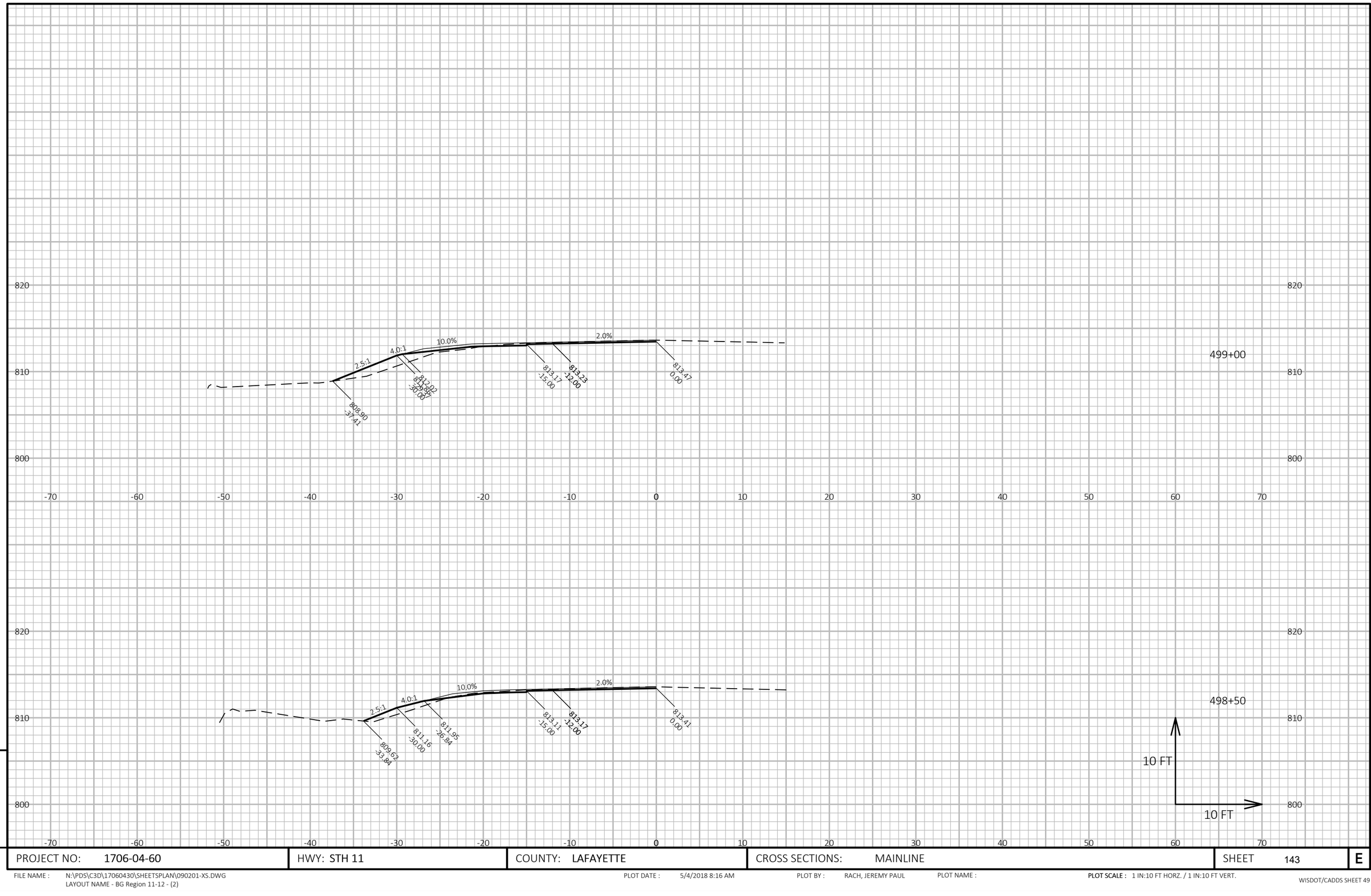

9

9

PROJECT NO: 1706-04-60	HWY: STH 11	COUNTY: LAFAYETTE	CROSS SECTIONS: MAINLINE	SHEET 143	E

FILE NAME : N:\PDS\C3D\17060430\SHEETSPLAN\090201-XS.DWG
LAYOUT NAME - BG Region 11-12 - (2)

PLOT DATE : 5/4/2018 8:16 AM

PLOT BY : RACH, JEREMY PAUL

PLOT NAME :

PLOT SCALE : 1 IN:10 FT HORZ. / 1 IN:10 FT VERT.

820
810
800
-70 -60 -50 -40 -30 -20 -10 0 10 20 30 40 50 60 70

POST #5

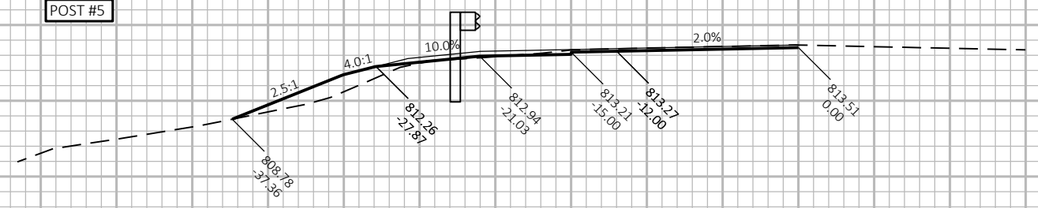

499+49

POST #1

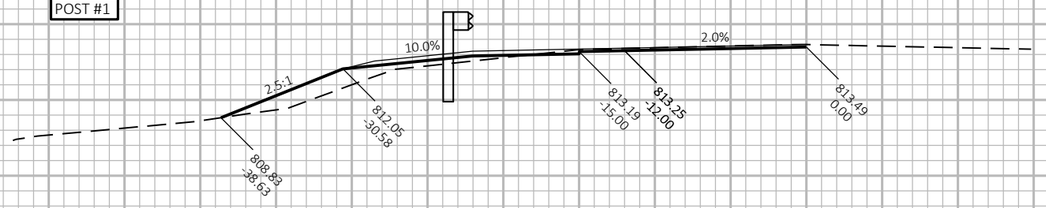

499+24

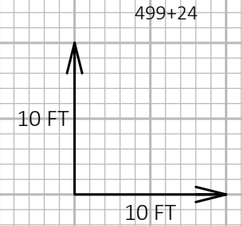

9 9

PROJECT NO: 1706-04-60	HWY: STH 11	COUNTY: LAFAYETTE	CROSS SECTIONS: MAINLINE	SHEET 144	E

FILE NAME : N:\PDS\C3D\17060430\SHEETSPLAN\090201-XS.DWG
LAYOUT NAME - BG Region 11-12 - (3)

PLOT DATE : 5/4/2018 8:16 AM PLOT BY : RACH, JEREMY PAUL PLOT NAME : **PLOT SCALE :** 1 IN:10 FT HORZ. / 1 IN:10 FT VERT.

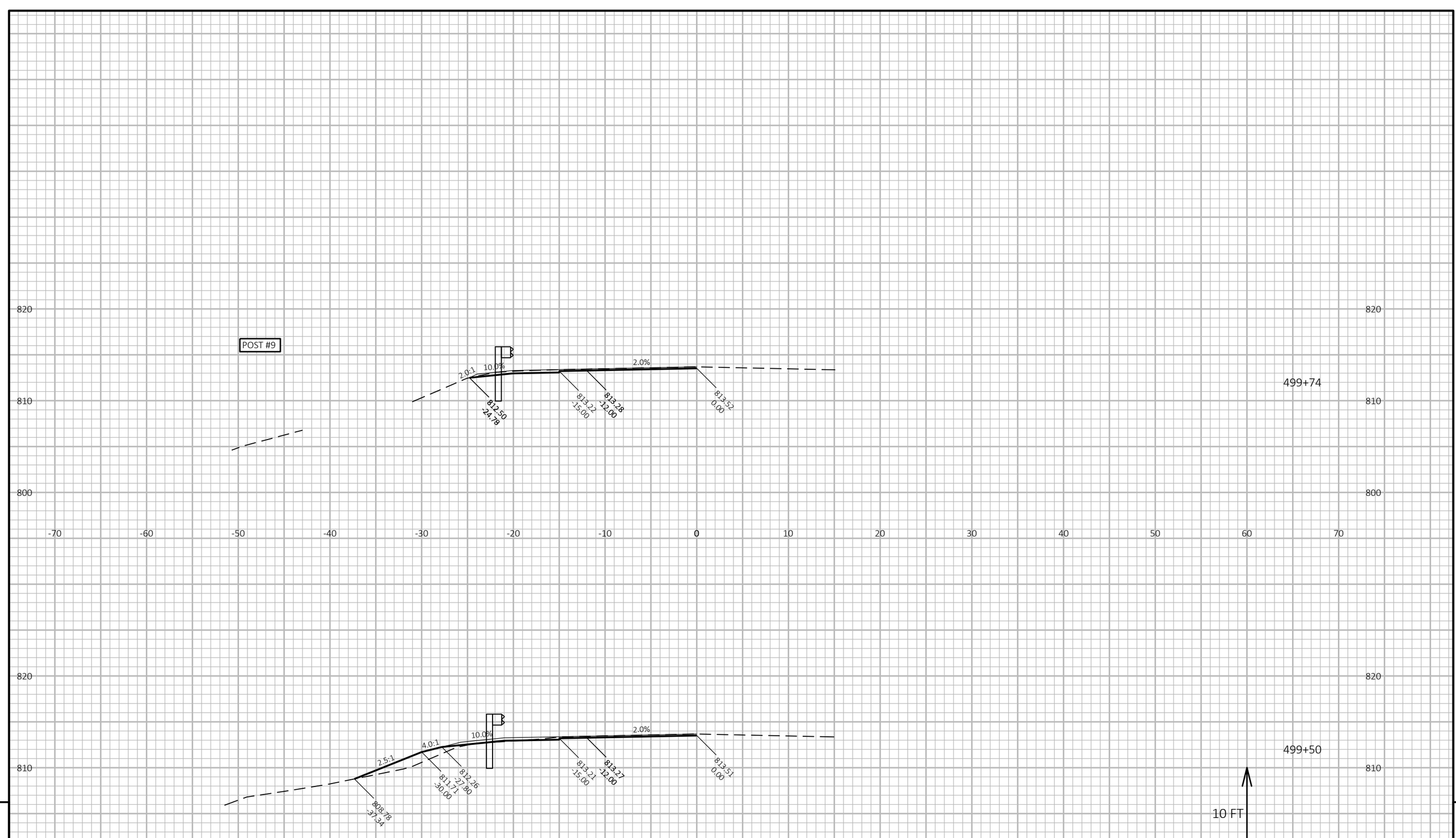

9

9

PROJECT NO: 1706-04-60	HWY: STH 11	COUNTY: LAFAYETTE	CROSS SECTIONS: MAINLINE	SHEET 145	E

FILE NAME : N:\PDS\C3D\17060430\SHEETSPLAN\090201-XS.DWG
LAYOUT NAME - BG Region 11-12 - (4)

PLOT DATE : 5/4/2018 8:16 AM

PLOT BY : RACH, JEREMY PAUL

PLOT NAME :

PLOT SCALE : 1 IN:10 FT HORZ. / 1 IN:10 FT VERT.

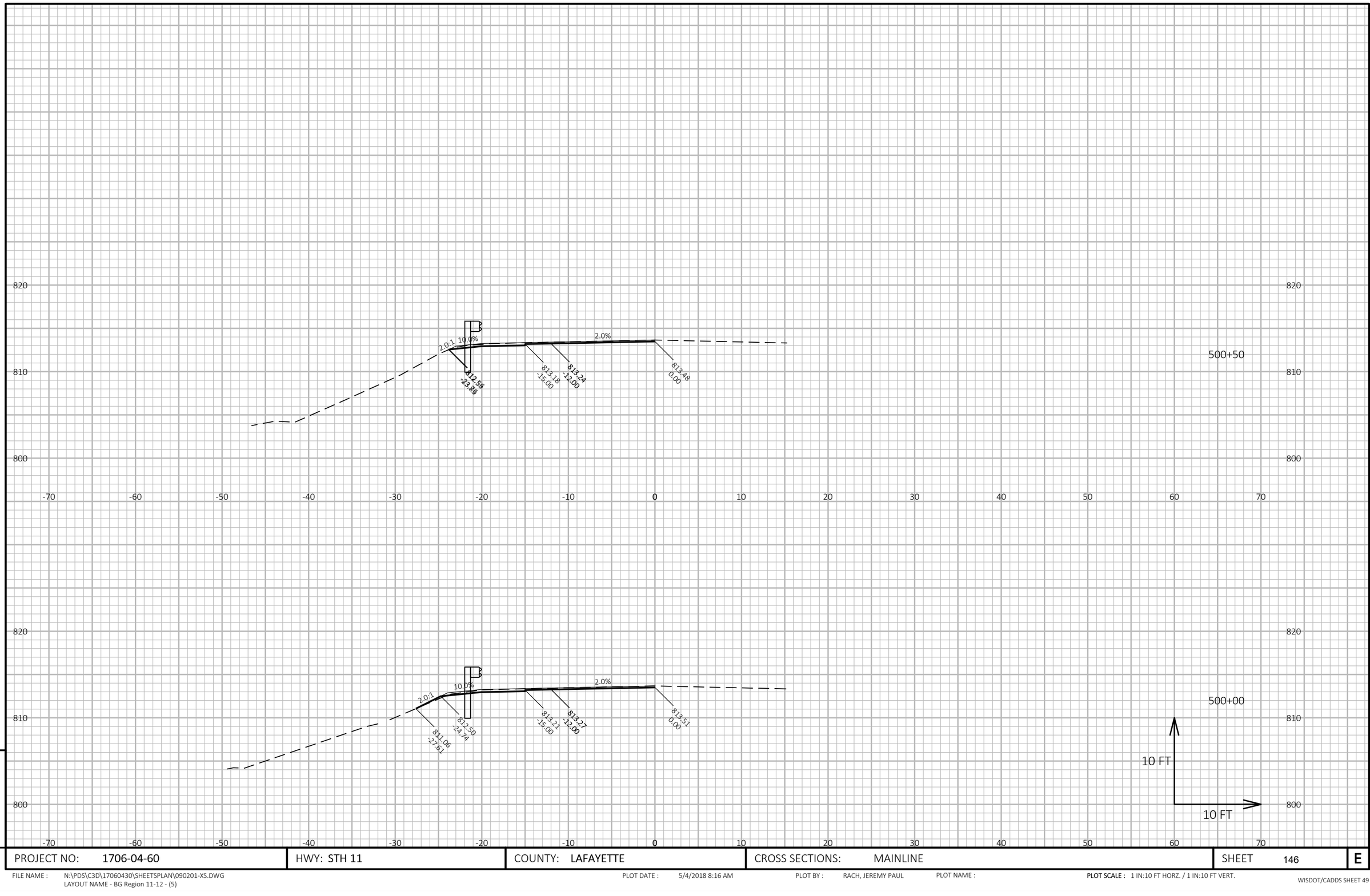

9

9

PROJECT NO: 1706-04-60	HWY: STH 11	COUNTY: LAFAYETTE	CROSS SECTIONS: MAINLINE	SHEET 146	E

FILE NAME : N:\PDS\C3D\17060430\SHEETSPLAN\090201-XS.DWG
LAYOUT NAME - BG Region 11-12 - (5)

PLOT DATE : 5/4/2018 8:16 AM

PLOT BY : RACH, JEREMY PAUL

PLOT NAME :

PLOT SCALE : 1 IN:10 FT HORZ. / 1 IN:10 FT VERT.

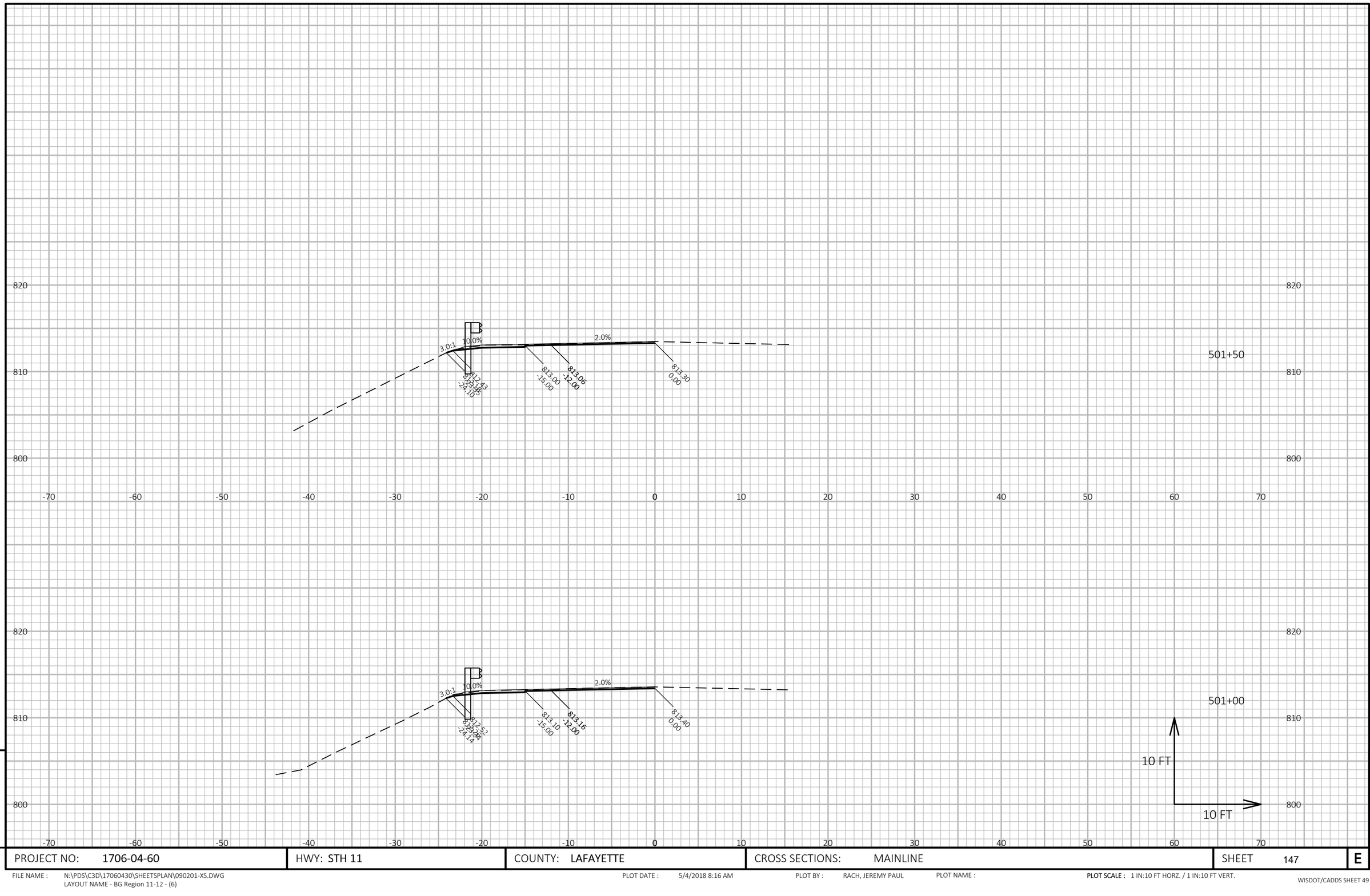

9

9

PROJECT NO: 1706-04-60	HWY: STH 11	COUNTY: LAFAYETTE	CROSS SECTIONS: MAINLINE	SHEET 147	E

FILE NAME : N:\PDS\C3D\17060430\SHEETSPLAN\090201-XS.DWG
LAYOUT NAME - BG Region 11-12 - (6)

PLOT DATE : 5/4/2018 8:16 AM

PLOT BY : RACH, JEREMY PAUL

PLOT NAME :

PLOT SCALE : 1 IN:10 FT HORZ. / 1 IN:10 FT VERT.

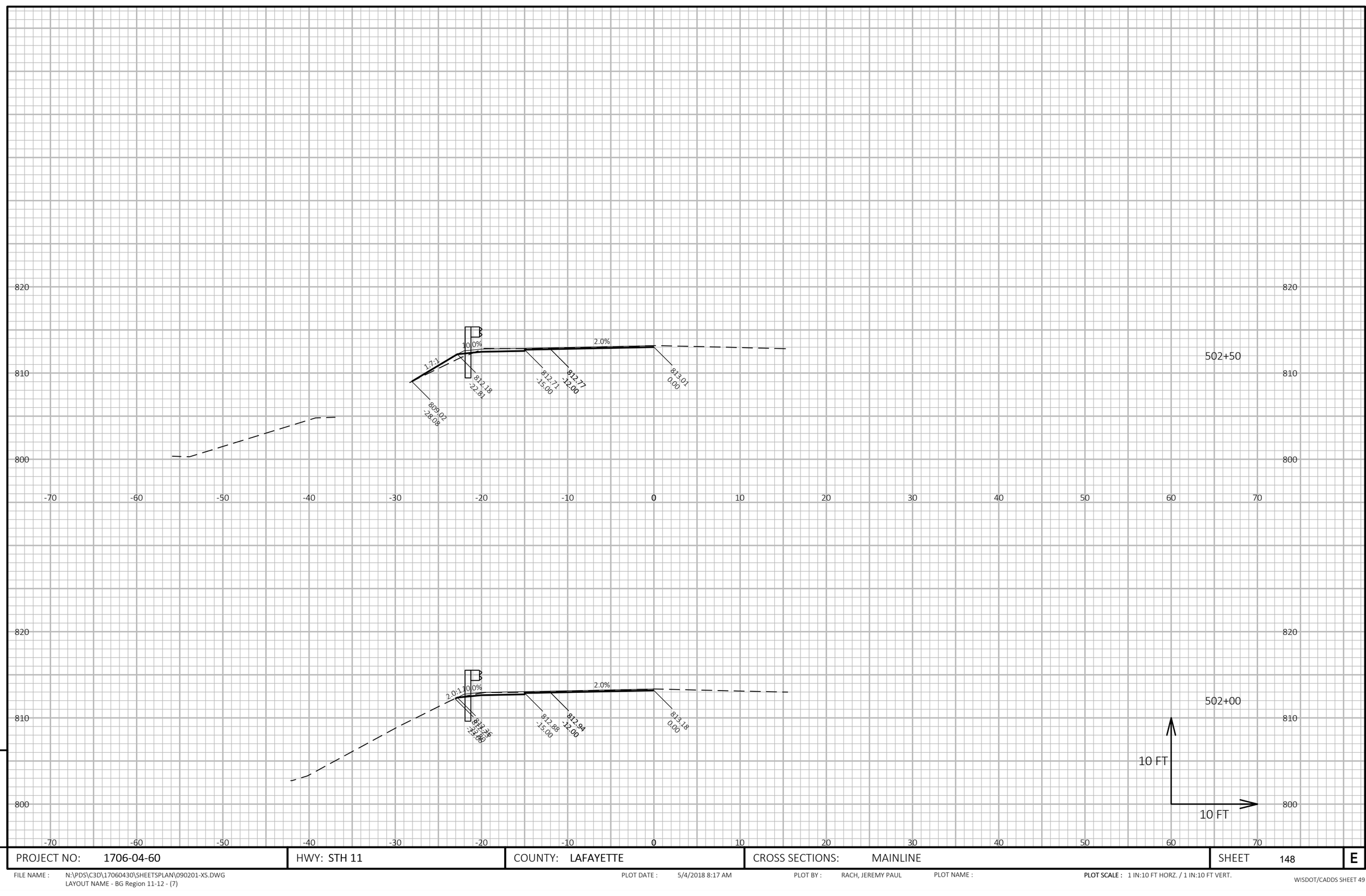

9

9

PROJECT NO: 1706-04-60	HWY: STH 11	COUNTY: LAFAYETTE	CROSS SECTIONS: MAINLINE	SHEET 148	E

FILE NAME : N:\PDS\C3D\17060430\SHEETSPLAN\090201-XS.DWG
LAYOUT NAME - BG Region 11-12 - (7)

PLOT DATE : 5/4/2018 8:17 AM

PLOT BY : RACH, JEREMY PAUL

PLOT NAME :

PLOT SCALE : 1 IN:10 FT HORZ. / 1 IN:10 FT VERT.

WISDOT/CADDS SHEET 49

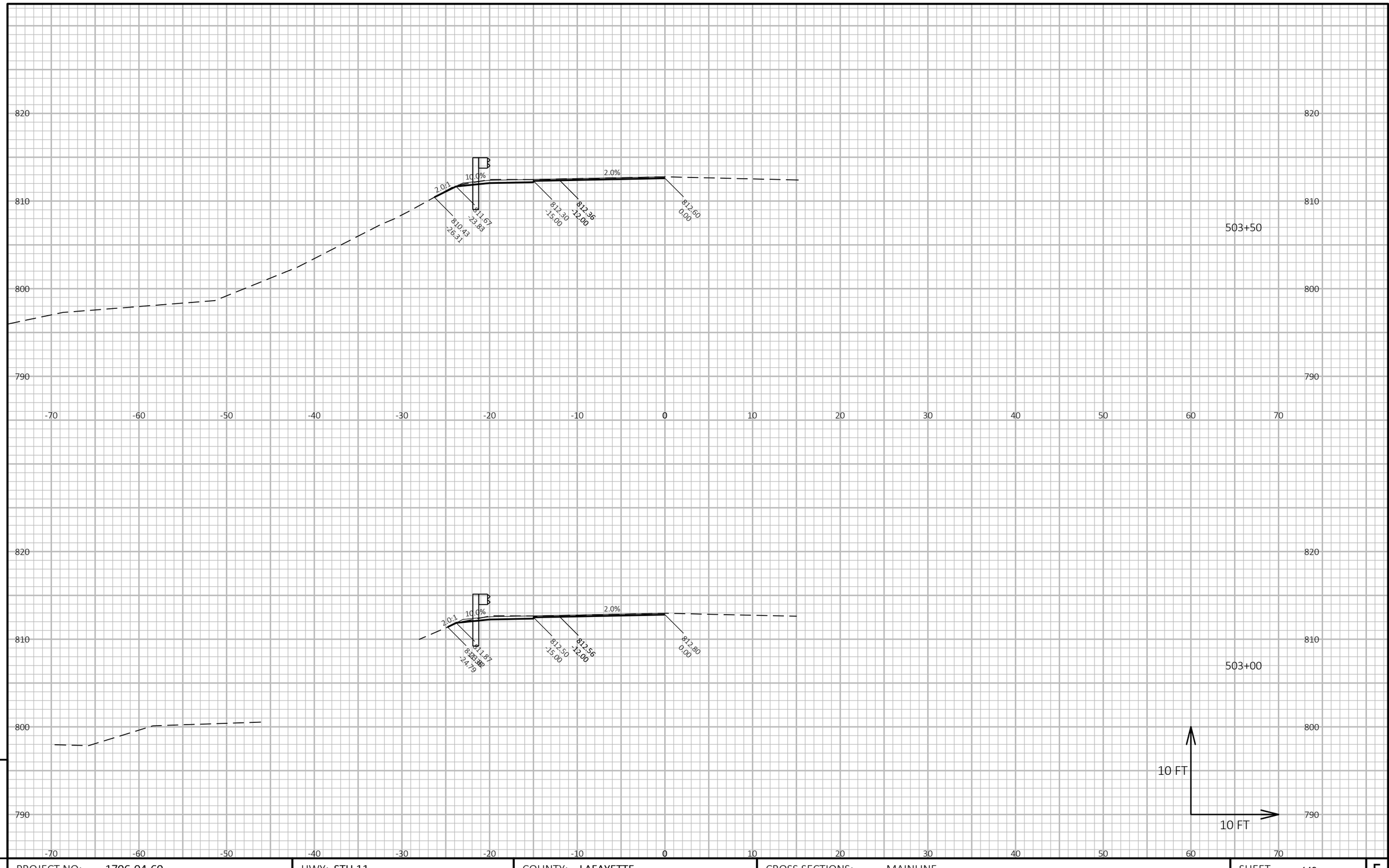

9

9

PROJECT NO: 1706-04-60	HWY: STH 11	COUNTY: LAFAYETTE	CROSS SECTIONS: MAINLINE	SHEET 149	E

FILE NAME : N:\PDS\C3D\17060430\SHEETSPLAN\090201-XS.DWG
LAYOUT NAME - BG Region 11-12 - (8)

PLOT DATE : 5/4/2018 8:17 AM

PLOT BY : RACH, JEREMY PAUL

PLOT NAME :

PLOT SCALE : 1 IN:10 FT HORZ. / 1 IN:10 FT VERT.

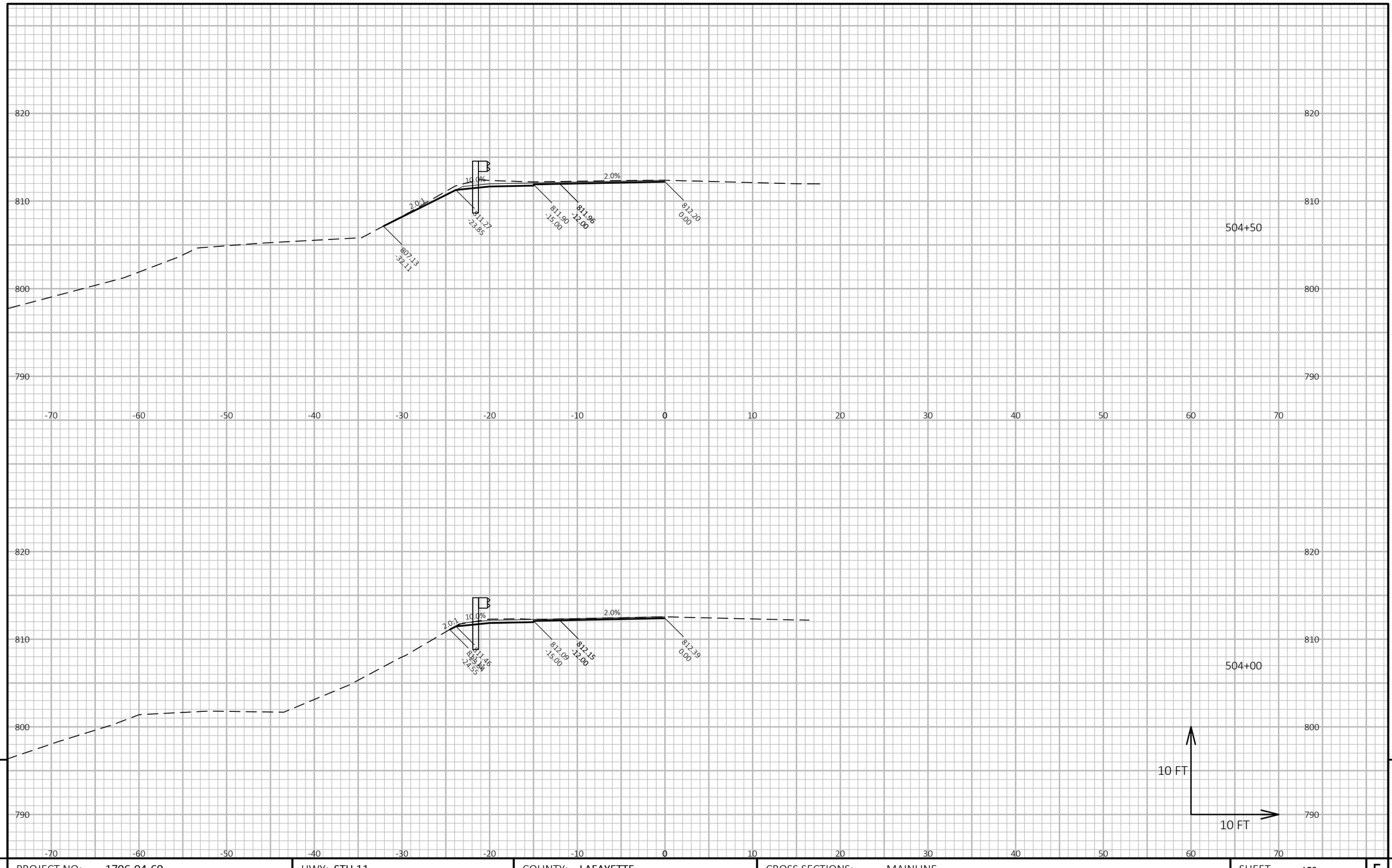

9

9

PROJECT NO: 1706-04-60	HWY: STH 11	COUNTY: LAFAYETTE	CROSS SECTIONS: MAINLINE	SHEET 150	E

FILE NAME : N:\PDS\C3D\17060430\SHEETSPLAN\090201-XS.DWG
LAYOUT NAME - BG Region 11-12 - (9)

PLOT DATE : 5/4/2018 8:17 AM

PLOT BY : RACH, JEREMY PAUL

PLOT NAME :

PLOT SCALE : 1 IN:10 FT HORZ. / 1 IN:10 FT VERT.

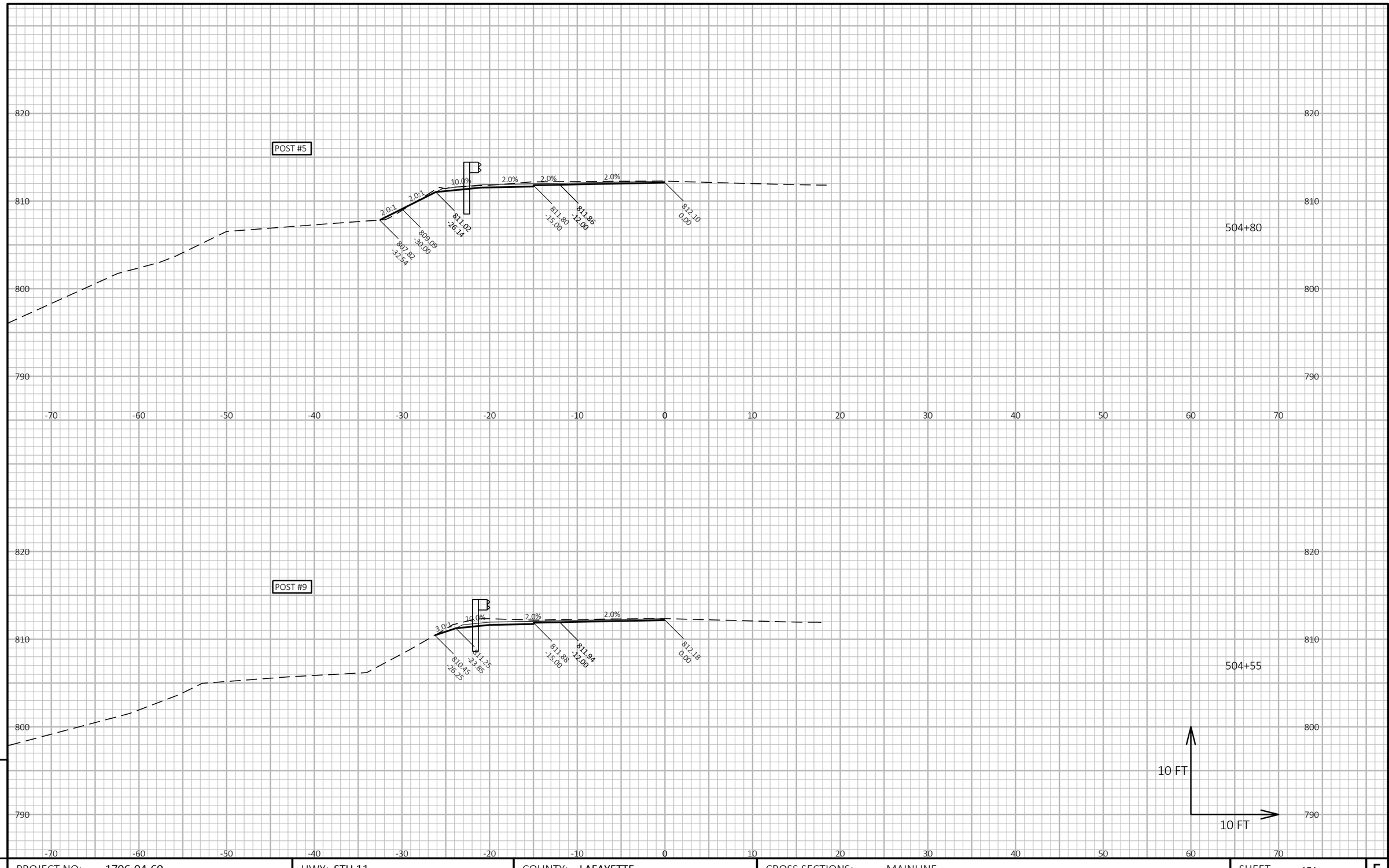
POST #5
2.0:1
2.0:1
10.0%
2.0%
2.0%
2.0%
807.82
-32.54
809.09
-30.00
811.02
-26.14
811.80
-15.00
811.86
-12.00
812.10
0.00
504+80
POST #9
3.0:1
10.0%
2.0%
2.0%
810.45
-26.25
811.25
-23.85
811.88
-15.00
811.94
-12.00
812.18
0.00
504+55
820
810
800
790
-70
-60
-50
-40
-30
-20
-10
0
10
20
30
40
50
60
70
10 FT
10 FT

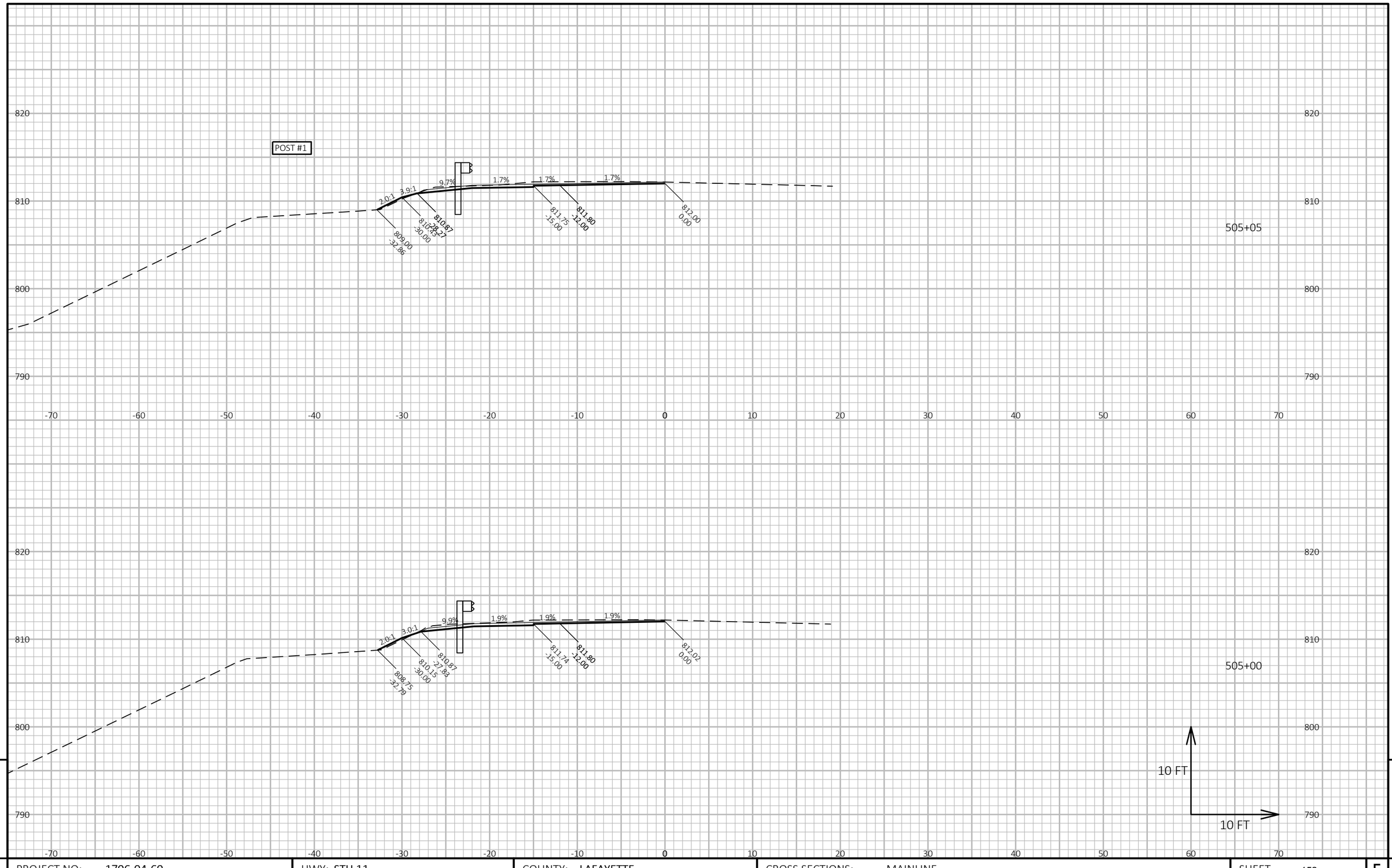

9

PROJECT NO: 1706-04-60	HWY: STH 11	COUNTY: LAFAYETTE	CROSS SECTIONS: MAINLINE	SHEET 152	E

9

FILE NAME : N:\PDS\C3D\17060430\SHEETSPLAN\090201-XS.DWG
LAYOUT NAME - BG Region 11-12 - (11)

PLOT DATE : 5/4/2018 8:17 AM

PLOT BY : RACH, JEREMY PAUL

PLOT NAME :

PLOT SCALE : 1 IN:10 FT HORZ. / 1 IN:10 FT VERT.

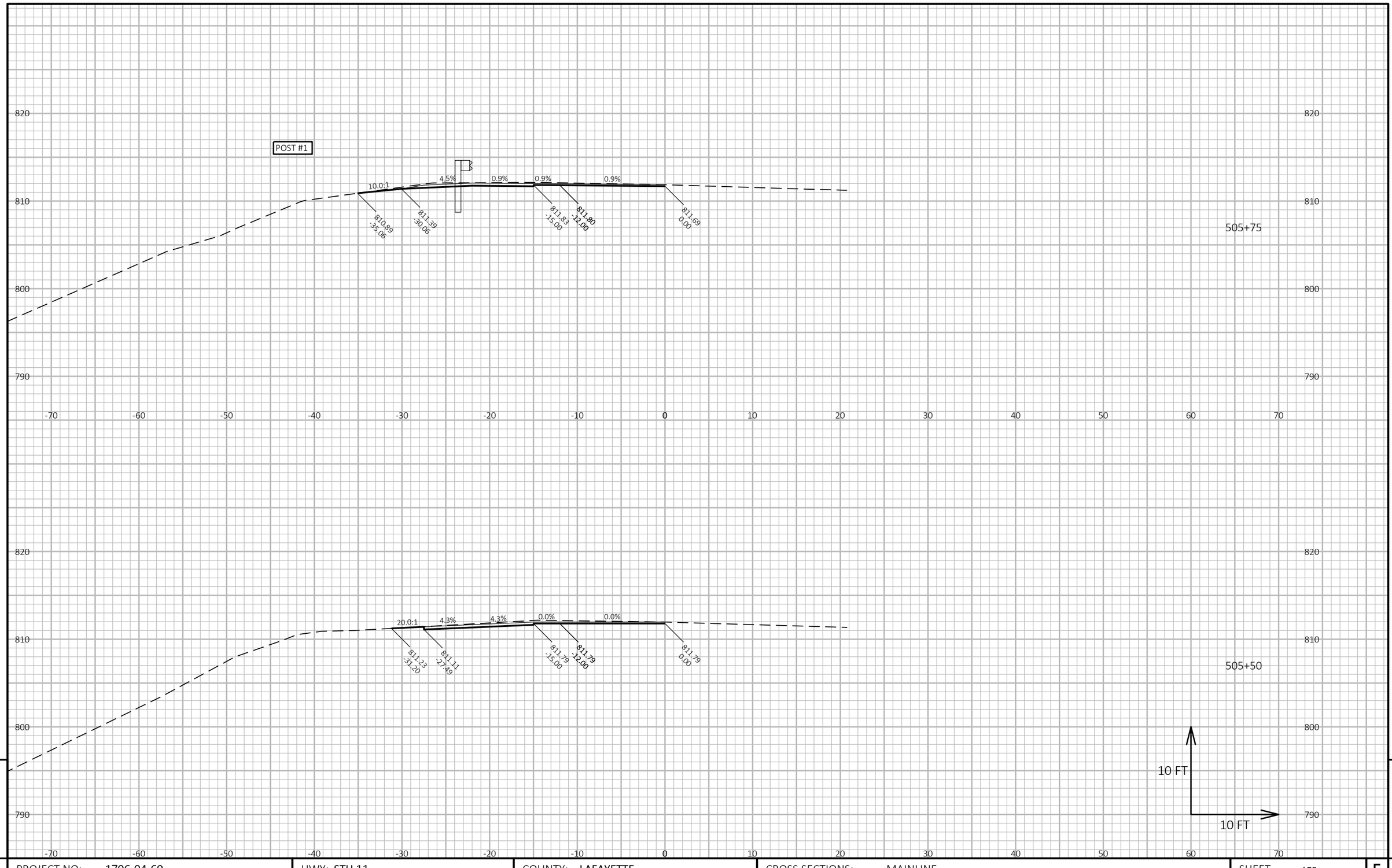

9

9

PROJECT NO: 1706-04-60	HWY: STH 11	COUNTY: LAFAYETTE	CROSS SECTIONS: MAINLINE	SHEET 153	E

FILE NAME : N:\PDS\C3D\17060430\SHEETSPLAN\090201-XS.DWG
LAYOUT NAME - BG Region 11-12 - (12)

PLOT DATE : 5/4/2018 8:17 AM

PLOT BY : RACH, JEREMY PAUL

PLOT NAME :

PLOT SCALE : 1 IN:10 FT HORZ. / 1 IN:10 FT VERT.

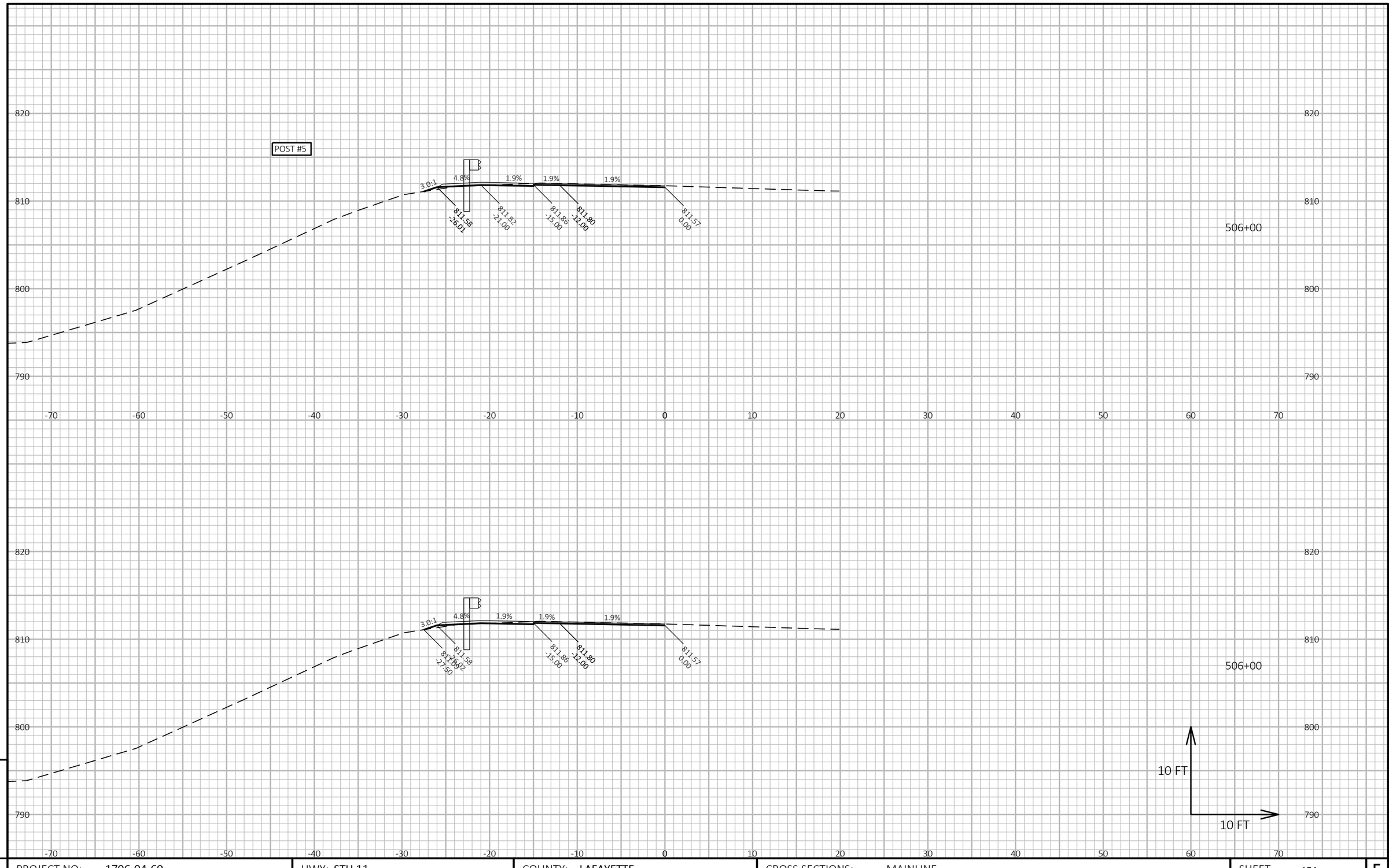

9

9

PROJECT NO: 1706-04-60	HWY: STH 11	COUNTY: LAFAYETTE	CROSS SECTIONS: MAINLINE	SHEET 154	E

FILE NAME : N:\PDS\C3D\17060430\SHEETSPLAN\090201-XS.DWG
LAYOUT NAME - BG Region 11-12 - (13)

PLOT DATE : 5/4/2018 8:17 AM

PLOT BY : RACH, JEREMY PAUL

PLOT NAME :

PLOT SCALE : 1 IN:10 FT HORZ. / 1 IN:10 FT VERT.

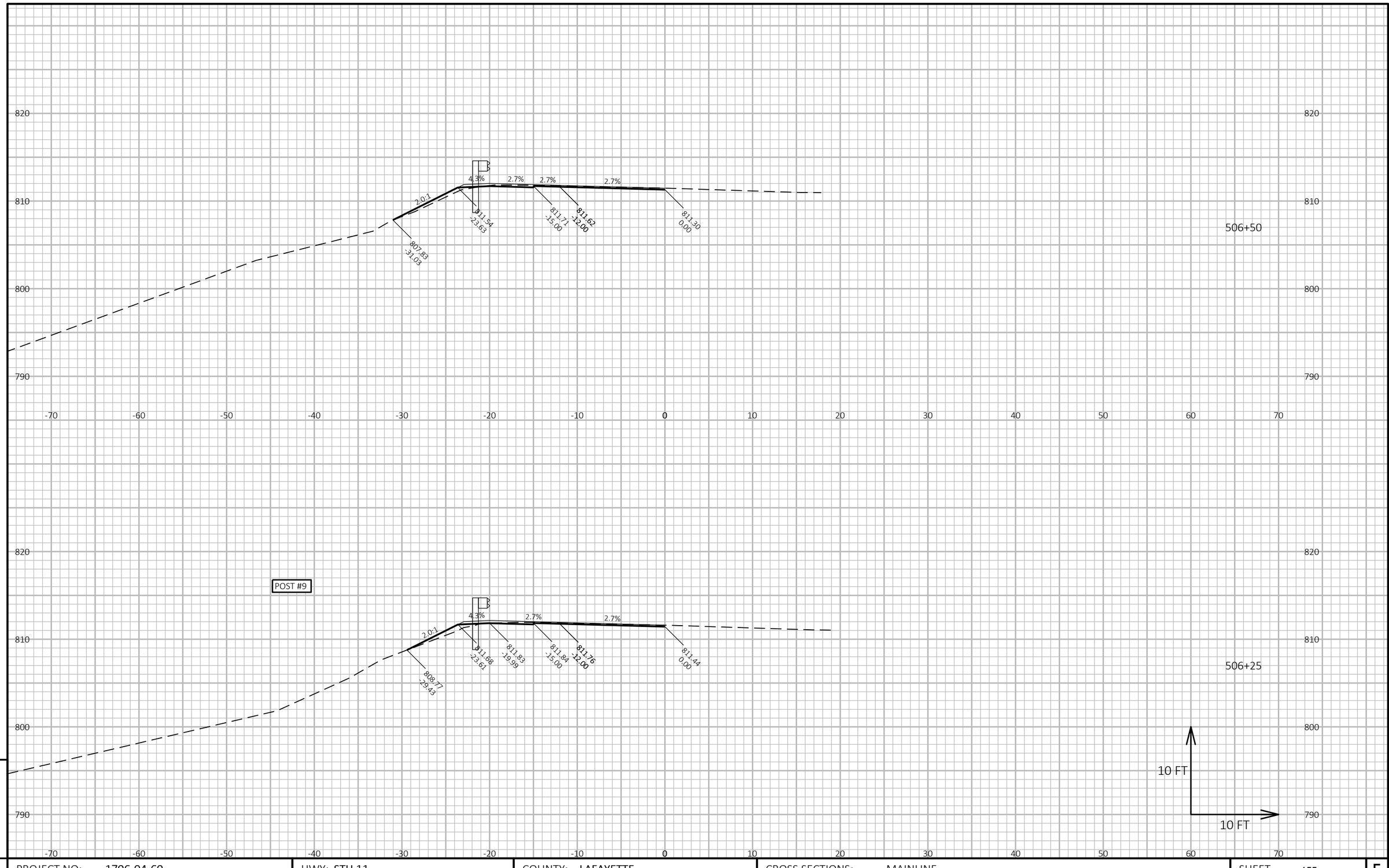

9

9

PROJECT NO: 1706-04-60	HWY: STH 11	COUNTY: LAFAYETTE	CROSS SECTIONS: MAINLINE	SHEET 155	E

FILE NAME : N:\PDS\C3D\17060430\SHEETSPLAN\090201-XS.DWG
LAYOUT NAME - BG Region 11-12 - (14)

PLOT DATE : 5/4/2018 8:17 AM

PLOT BY : RACH, JEREMY PAUL

PLOT NAME :

PLOT SCALE : 1 IN:10 FT HORZ. / 1 IN:10 FT VERT.

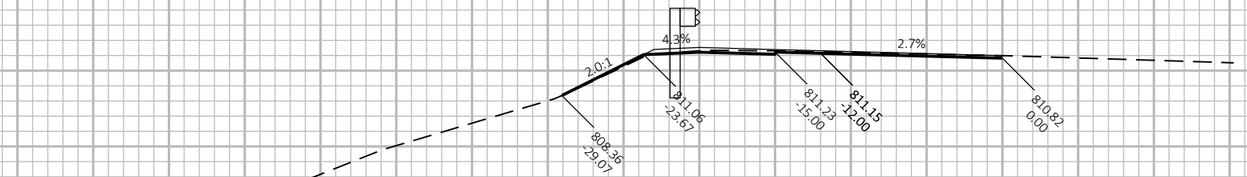

507+50

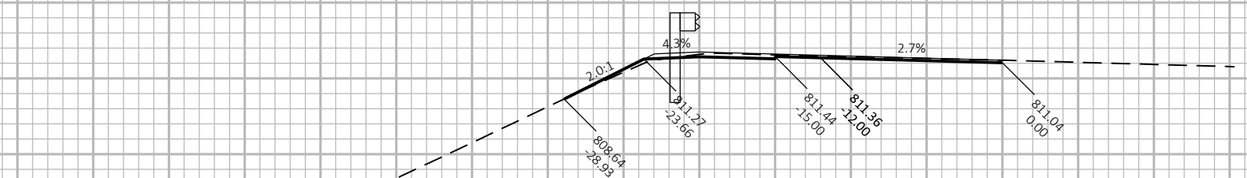

507+00

10 FT

10 FT

9

9

PROJECT NO: 1706-04-60	HWY: STH 11	COUNTY: LAFAYETTE	CROSS SECTIONS: MAINLINE	SHEET 156	E

FILE NAME : N:\PDS\C3D\17060430\SHEETSPLAN\090201-XS.DWG
LAYOUT NAME - BG Region 11-12 - (15)

PLOT DATE : 5/4/2018 8:17 AM

PLOT BY : RACH, JEREMY PAUL

PLOT NAME :

PLOT SCALE : 1 IN:10 FT HORZ. / 1 IN:10 FT VERT.

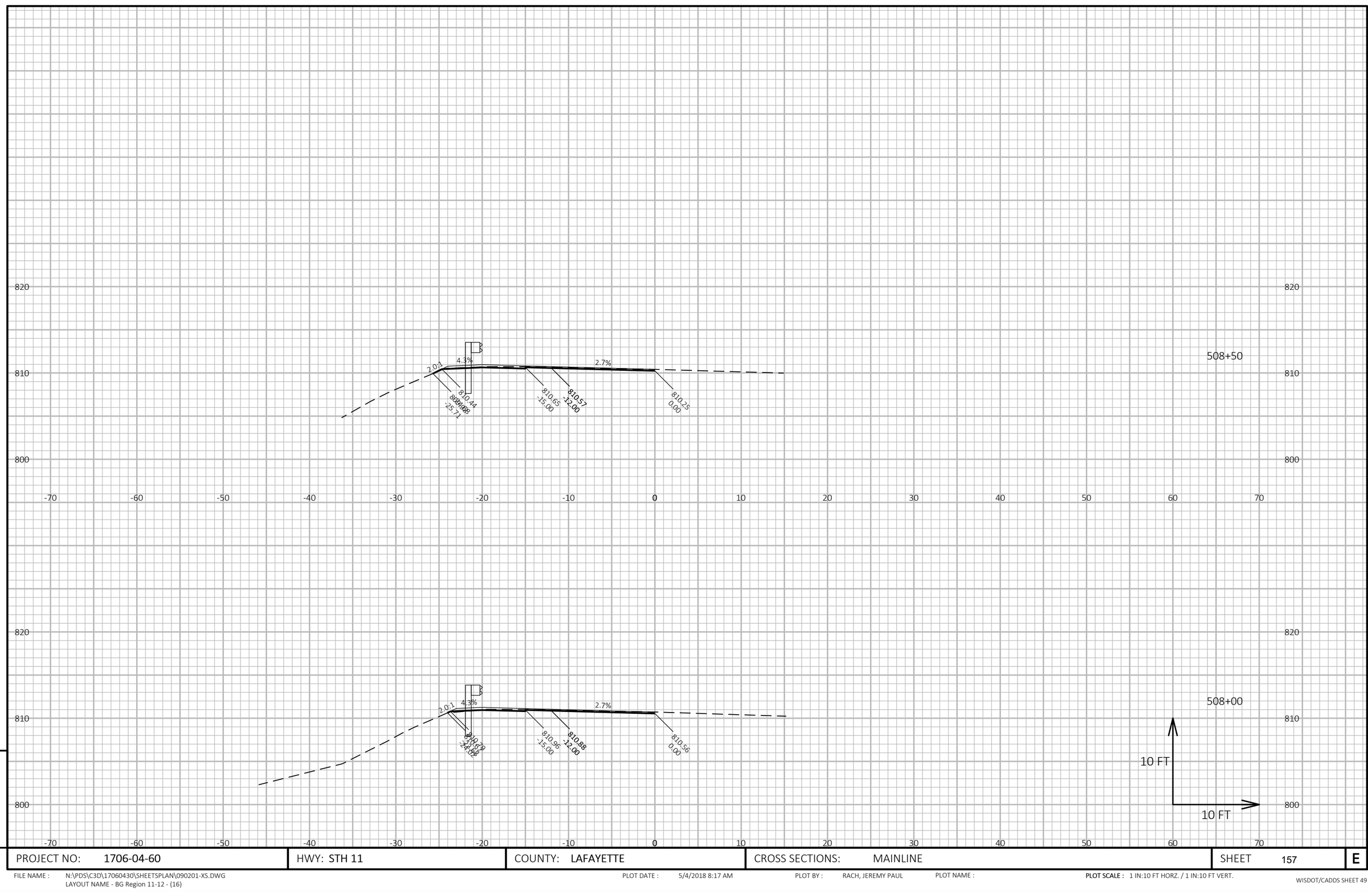

9

9

PROJECT NO: 1706-04-60	HWY: STH 11	COUNTY: LAFAYETTE	CROSS SECTIONS: MAINLINE	SHEET 157	E

FILE NAME : N:\PDS\C3D\17060430\SHEETSPLAN\090201-XS.DWG
LAYOUT NAME - BG Region 11-12 - (16)

PLOT DATE : 5/4/2018 8:17 AM

PLOT BY : RACH, JEREMY PAUL

PLOT NAME :

PLOT SCALE : 1 IN:10 FT HORZ. / 1 IN:10 FT VERT.

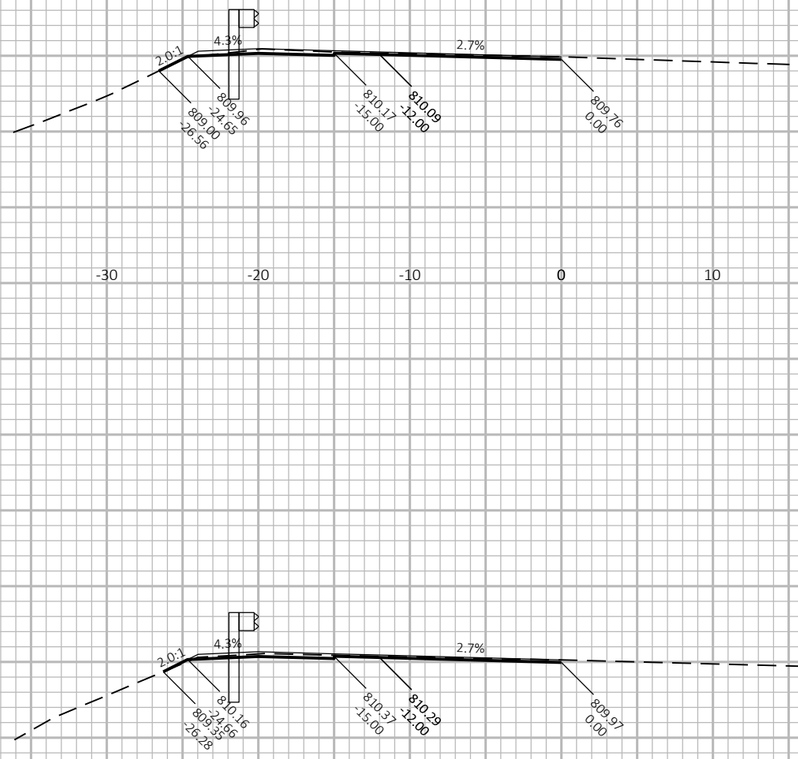

509+50

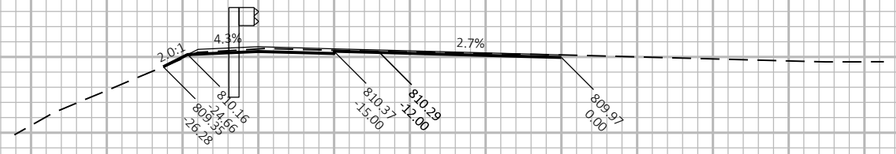

509+00

10 FT

10 FT

9

9

PROJECT NO: 1706-04-60	HWY: STH 11	COUNTY: LAFAYETTE	CROSS SECTIONS: MAINLINE	SHEET 158	E

FILE NAME : N:\PDS\C3D\17060430\SHEETSPLAN\090201-XS.DWG
LAYOUT NAME - BG Region 11-12 - (17)

PLOT DATE : 5/4/2018 8:17 AM

PLOT BY : RACH, JEREMY PAUL

PLOT NAME :

PLOT SCALE : 1 IN:10 FT HORZ. / 1 IN:10 FT VERT.

POST #9

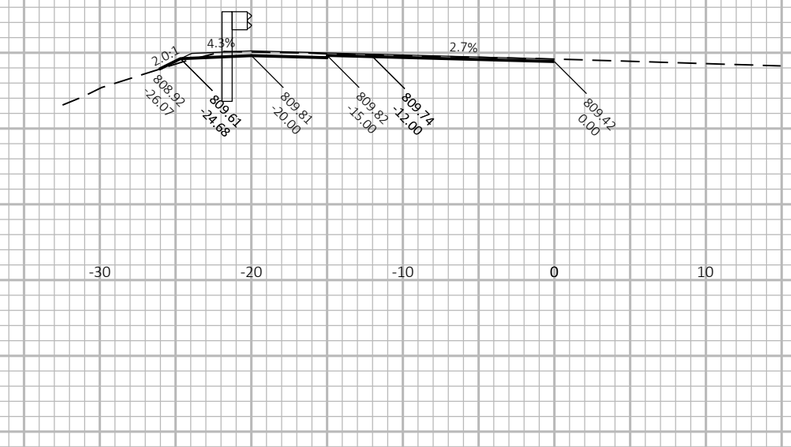

510+19

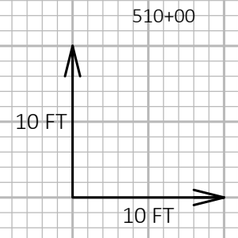

9

9

PROJECT NO: 1706-04-60	HWY: STH 11	COUNTY: LAFAYETTE	CROSS SECTIONS: MAINLINE	SHEET 159	E

FILE NAME : N:\PDS\C3D\17060430\SHEETSPLAN\090201-XS.DWG
LAYOUT NAME - BG Region 11-12 - (18)

PLOT DATE : 5/4/2018 8:18 AM

PLOT BY : RACH, JEREMY PAUL

PLOT NAME :

PLOT SCALE : 1 IN:10 FT HORZ. / 1 IN:10 FT VERT.

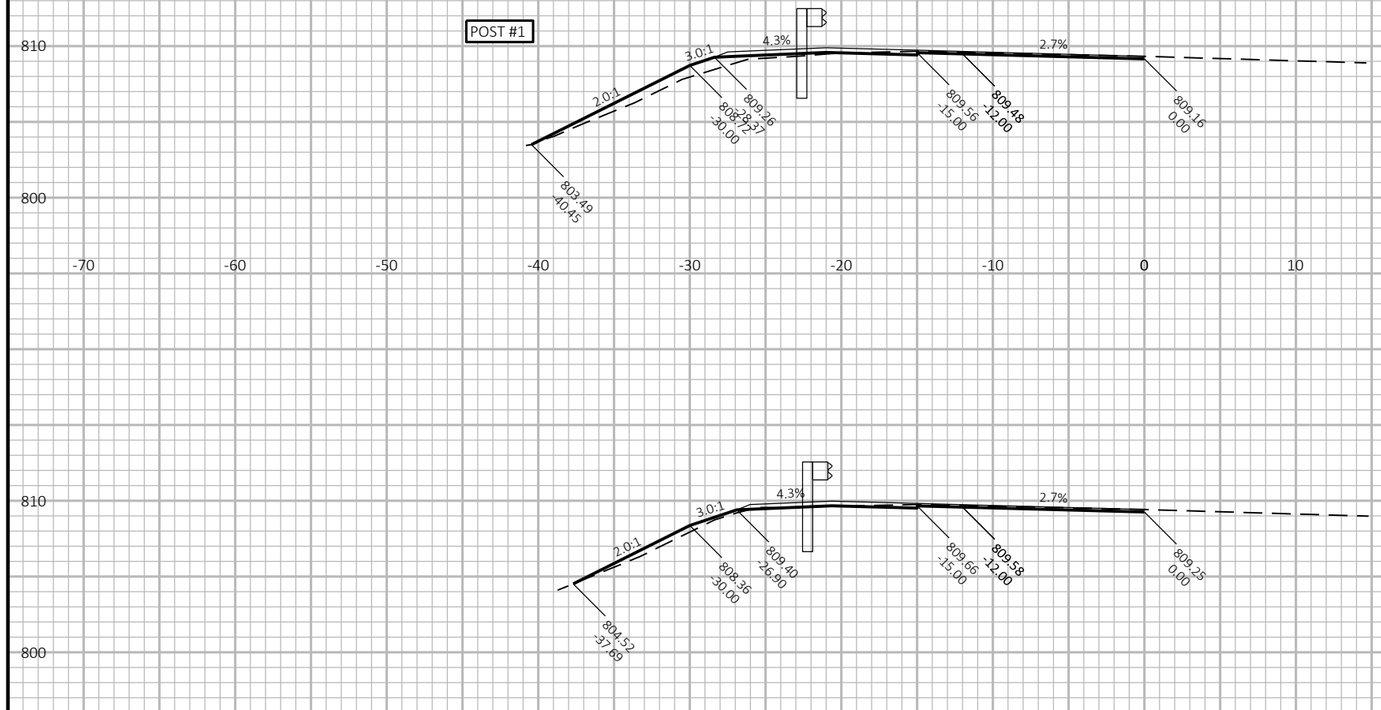

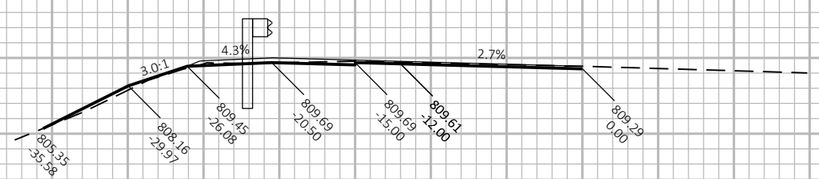

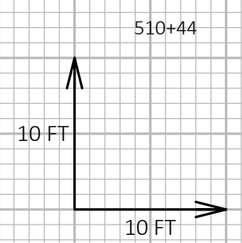

9

9

PROJECT NO: 1706-04-60	HWY: STH 11	COUNTY: LAFAYETTE	CROSS SECTIONS: MAINLINE	SHEET 160	E

FILE NAME : N:\PDS\C3D\17060430\SHEETSPLAN\090201-XS.DWG
LAYOUT NAME - BG Region 11-12 - (19)

PLOT DATE : 5/4/2018 8:18 AM

PLOT BY : RACH, JEREMY PAUL

PLOT NAME :

PLOT SCALE : 1 IN:10 FT HORZ. / 1 IN:10 FT VERT.

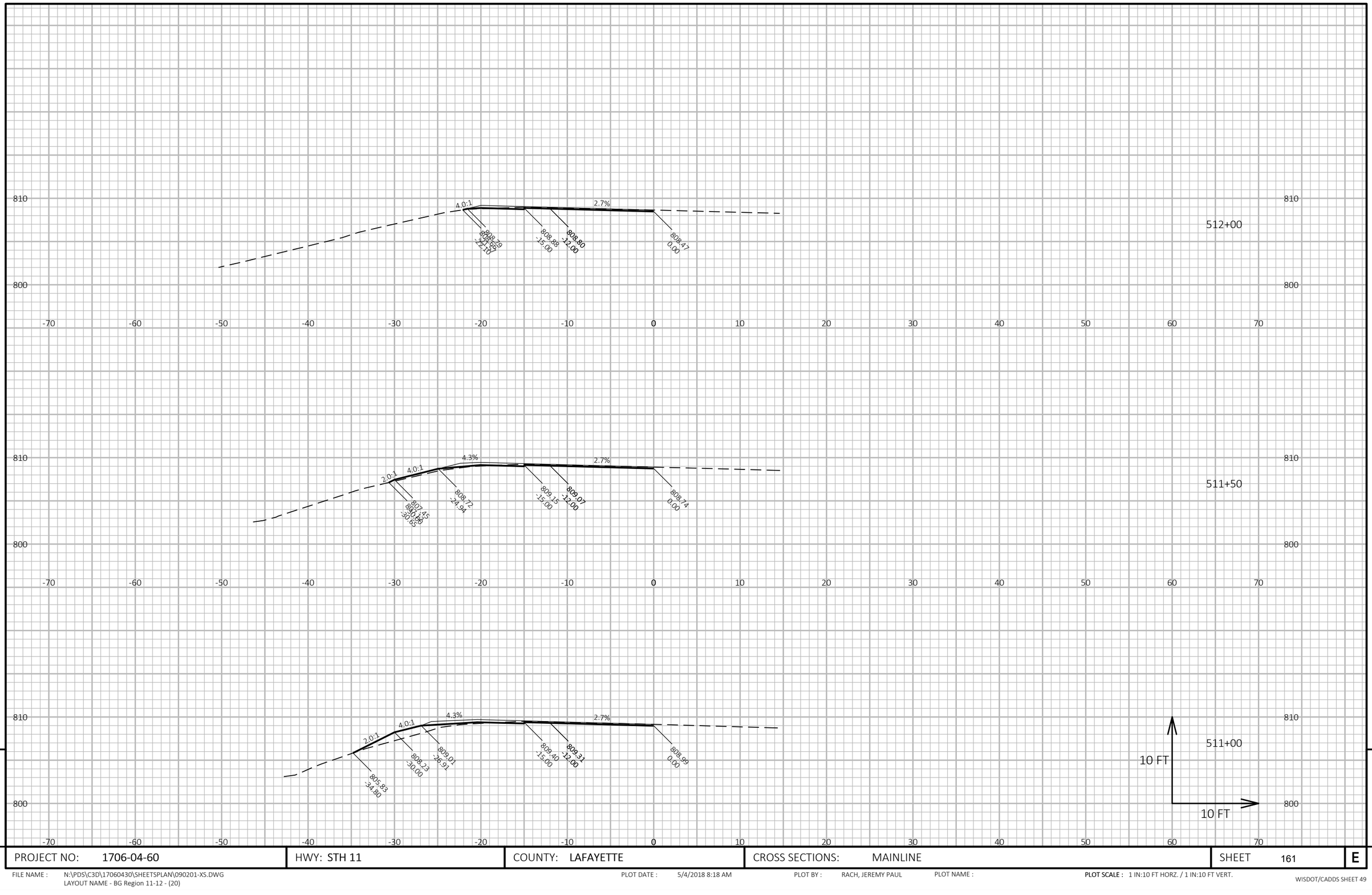

9

9

PROJECT NO: 1706-04-60	HWY: STH 11	COUNTY: LAFAYETTE	CROSS SECTIONS: MAINLINE	SHEET 161	E

FILE NAME : N:\PDS\C3D\17060430\SHEETSPLAN\090201-XS.DWG
LAYOUT NAME - BG Region 11-12 - (20)

PLOT DATE : 5/4/2018 8:18 AM

PLOT BY : RACH, JEREMY PAUL

PLOT NAME :

PLOT SCALE : 1 IN:10 FT HORZ. / 1 IN:10 FT VERT.

9

9

PROJECT NO: 1706-04-60	HWY: STH 11	COUNTY: LAFAYETTE	CROSS SECTIONS: MAINLINE	SHEET 162	E

FILE NAME : N:\PDS\C3D\17060430\SHEETSPLAN\090201-XS.DWG
LAYOUT NAME - BG Region 11-12 - (21)

PLOT DATE : 5/4/2018 8:18 AM

PLOT BY : RACH, JEREMY PAUL

PLOT NAME :

PLOT SCALE : 1 IN:10 FT HORZ. / 1 IN:10 FT VERT.