PROJECT ID:

MONROE

COUNTY:

MONROE

ORDER OF SHEETS

Section No.	1	Title
Section No.	2	Typical Sections and Details
Section No.	3	Estimate of Quantities
Section No.	3	Miscellaneous Quantities
Section No.	4	Right of Way Plat
Section No.	5	Plan and Profile
Section No.	6	Standard Detail Drawings
Section No.	7	Sign Plates
Section No.	8	Structure Plans
Section No.	9	Computer Earthwork Data
Section No.	9	Cross Sections

TOTAL SHEETS =

N

DESIGN DESIGNATION	1017-01-03				
			IH 90	IH 94	IH 90/94
A.A.D.T.	2024	=	16,300	28,200	37,900
A.A.D.T.	2044	=	19,300	36,000	44,100
D.H.V.		=		DHVVALUE	DHVVALUE
D.D.		=	50/50	50/50	50/50
T.		=	24.9	TVALUE	30.9
DESIGN SPEED		=	70	70	70
ESALS		=		ESALSVALUE	ESALSVALUE

CONVENTIONAL SYMBOLS

PLAN

- CORPORATE LIMITS
- PROPERTY LINE
- LOT LINE
- LIMITED HIGHWAY EASEMENT
- EXISTING RIGHT OF WAY
- PROPOSED OR NEW R/W LINE
- SLOPE INTERCEPT
- REFERENCE LINE (300'EB')
- EXISTING CULVERT
- PROPOSED CULVERT (Box or Pipe)
- COMBUSTIBLE FLUIDS (CAUTION)
- MARSH AREA
- WOODED OR SHRUB AREA

PROFILE

- GRADE LINE
- ORIGINAL GROUND
- MARSH OR ROCK PROFILE (To be noted as such) (ROCK)
- SPECIAL DITCH (LABEL)
- GRADE ELEVATION (95.36)
- CULVERT (Profile View)

UTILITIES

- ELECTRIC (E)
- FIBER OPTIC (FO)
- GAS (G)
- SANITARY SEWER (SAN)
- STORM SEWER (SS)
- TELEPHONE (T)
- WATER (W)
- UTILITY PEDESTAL
- POWER POLE
- TELEPHONE POLE

STATE OF WISCONSIN
DEPARTMENT OF TRANSPORTATION

PLAN OF PROPOSED IMPROVEMENT

STATE PROJECT	FEDERAL PROJECT	
	PROJECT	CONTRACT
1017-01-71		

TOMAH-CAMP DOUGLAS,EB

USH 12 TO CTH C//PREP

IH 90

MONROE

STATE PROJECT NUMBER
1017-01-71

BEGIN IH 94
CONSTRUCTION
STA 2936+75

BEGIN PROJECT
BEGIN IH 90
CONSTRUTION
STA 2329+07B

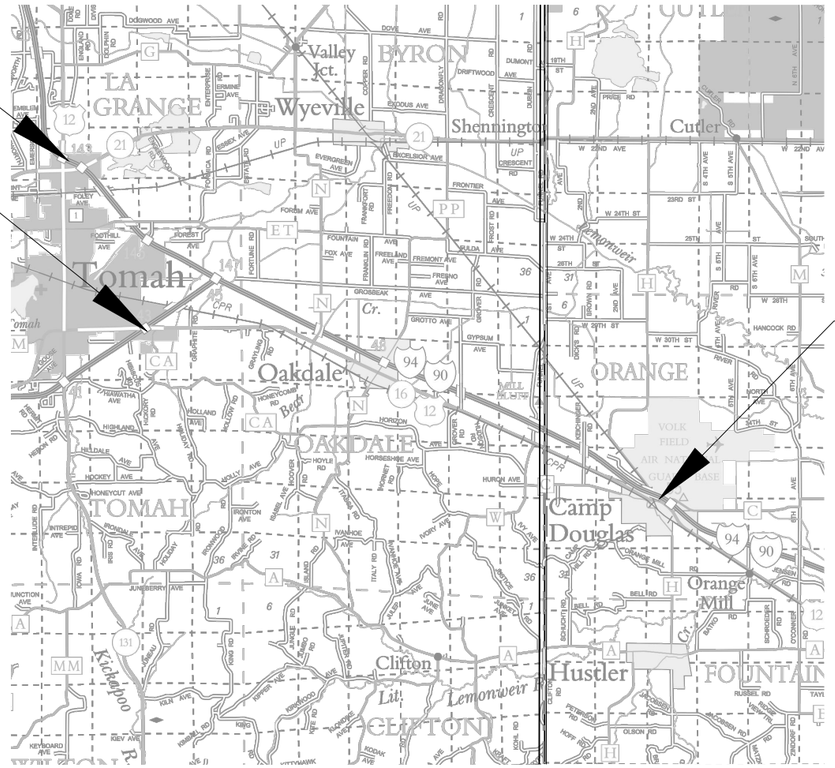

END PROJECT
STA 3671+35

LAYOUT

SCALE 0 3 MI

TOTAL NET LENGTH OF CENTERLINE =

HORIZONTAL POSITIONS SHOWN ON THIS PLAN ARE WISCONSIN COORDINATE REFERENCE SYSTEM (WISCRS), MONROE COUNTY, NAD83 (2012), IN U.S. SURVEY FEET. POSITIONS SHOWN ARE GRID COORDINATES, GRID BEARINGS, AND GRID DISTANCES. GRID DISTANCES ARE THE SAME AS GROUND DISTANCES. ELEVATIONS ARE REFERENCED TO NAVD 88 (2012). GPS DERIVED ELEVATIONS ARE BASED ON GEOID 12A.

STATE OF WISCONSIN
DEPARTMENT OF TRANSPORTATION

PREPARED BY

Surveyor	WISDOT
Designer	MIKE GREINER
Project Manager	BRIAN MEYER
Regional Examiner	MIKE RUD
Regional Supervisor	JIM SAVOLDELLI

APPROVED FOR THE DEPARTMENT

DATE: _____ _____ (Signature)

E

FILE NAME : N:\PDS\C3D\10170103\SHEETSPLAN\1017-02-71 PREP\010101_TI.DWG PLOT DATE : 5/8/2019 7:57 AM PLOT BY : GREINER JR, MICHAEL PLOT NAME :

ORDER OF SECTION 2 SHEETS

GENERAL NOTES/WRITTEN MATERIAL
PROJECT OVERVIEW
TYPICAL SECTIONS

GENERAL NOTES

STANDARD ABBREVIATIONS

AC	ACRE
AGG	AGGREGATE
<	ANGLE
AE, AEW	APRON ENDWALL
ASPH.	ASPHALTIC
A.D.T.	AVERAGE DAILY TRAFFIC
A.A.D.T.	ANNUAL AVERAGE DAILY TRAFFIC
B.F.	BACK FACE
BM	BENCHMARK
BTWN	BETWEEN
CTR.	CENTER
C/L	CENTER LINE
Δ	CENTRAL ANGLE OR DELTA
C.E.	COMMERCIAL ENTRANCE
CONST.	CONSTRUCTION
CMCP	CORRUGATED METAL CULVERT PIPE
CMP	CORRUGATED METAL PIPE
CO.	COUNTY
CTH	COUNTY TRUNK HIGHWAY
CR.	CREEK
CABC	CRUSHED AGGREGATE BASE COURSE
CY	CUBIC YARD
CP	CONTROL POINT OR CULVERT PIPE
C&G	CURB AND GUTTER
D	DEGREE OF CURVE
D.H.V.	DESIGN HOURLY VOLUME
DIA.	DIAMETER
D.D.	DIRECTIONAL DISTRIBUTION
DISCH.	DISCHARGE
DMS	DYNAMIC MESSAGE SIGN
EA	EACH
E	EAST
EB	EASTBOUND
ELEC.	ELECTRIC(AL), ELEC. CABLE
EL., ELEV.	ELEVATION
ESALS	EQUIVALENT SINGLE AXLE LOADS
EXC.	EXCAVATION
EXIST	EXISTING
F.F.	FACE TO FACE
FERT.	FERTILIZER
F.E.	FIELD ENTRANCE
F/L, F.L.	FLOW LINE
GALV.	GALVANIZE
H.S.	HIGH STRENGTH
CWT	HUNDRED WEIGHT
INL	INLET
INTER.	INTERSECTION
IH	INTERSTATE HIGHWAY
JT.	JOINT
LT	LEFT
L.H.F.	LEFT HAND FORWARD
L.	LENGTH OF CURVE
L.F.	LINEAR FOOT(FEET)
LC.	LONG CHORD
LS	LUMP SUM
M.P.	MARKER POST
MGAL	1000 GALLONS
N.C.	NORMAL CROWN
N	NORTH
NB	NORTHBOUND
NOR	NORMAL
NO.	NUMBER
PAV'T	PAVEMENT
P.L.E.	PERMANENT LIMITED EASEMENT
P.C.	POINT OF CURVATURE
P.I.	POINT OF INTERSECTION
P.T.	POINT OF TANGENCY
PCC	PORTLAND CEMENT CONCRETE
P.E.	PRIVATE ENTRANCE
PGL	PROFILE GRADE LINE
P.L.	PROPERTY LINE
R	RADIUS OR RANGE
R/L	REFERENCE LINE
R.C.C.P.	REINFORCED CONCRETE CULVERT PIPE
REQ'D	REQUIRED
RT	RIGHT
R.H.F.	RIGHT HAND FORWARD
R/W	RIGHT OF WAY
RD.	ROAD
SHLD.	SHOULDER(S)
SHR.	SHRINKAGE
S	SOUTH
SB	SOUTHBOUND
S.F.	SQUARE FOOT (FEET)
SDD	STANDARD DETAIL DRAWING(S)
STH	STATE TRUNK HIGHWAY
STA.	STATION
S.E.	SUPERELEVATION
S/L	SURVEY LINE
SYM	SYMMETRICAL
T.	PERCENT TRUCKS
TEL.	TELEPHONE
TEMP.	TEMPORARY
T.L.E.	TEMPORARY LIMITED EASEMENT
T.O.C.	TOP OF CURB
TYP	TYPICAL
UNCL.	UNCLASSIFIED
U.G.	UNDERGROUND (CABLE)
VAR	VARIABLE
V.C.	VERTICAL CURVE
V.P.C.	VERTICAL POINT OF CURVATURE
V.P.I.	VERTICAL POINT OF INTERSECTION
V.P.T.	VERTICAL POINT OF TANGENCY
Wt.	WEIGHT
W	WEST
WB	WESTBOUND

DIGGERS HOTLINE
Dial 811 or (800) 242-8511
www.DiggersHotline.com

UTILITY CONTACTS

Craig Hendricks
Alliant Energy-Electricity
Alliant Energy-Gas/Petroleum
4902 N Biltmore Lane
Madison WI 53718

Carl Donahue
AT&T Legacy-Communication Line
866 Rock Creek Rd
Plano IL 60545

Carol Anason
AT&T Wisconsin-Communication Line
316 W Washington Ave
Madison WI 53701

Mike Olsen
ATC Management, Inc.-Electricity-transmission
801 O'Keefe Rd
PO Box 6113
De Pere WI 54115-6113

Paul Scholze
Camp Douglas Municipal Water Utility-Water
PO BOX 200
Camp Douglas, WI 54618-0200

Ryan Niemeier
Centurylink-Communication Line 333 N Front St
La Crosse WI 54601

Jane Eggen
Dairyland Power Cooperative-Electricity
3200 East Ave S
PO Box 817
La Crosse WI 54602

Ben Grilley
Lemonweir Valley Telephone Company-Communication Line
127 US Hwy 12
PO Box 267
Camp Douglas WI 54618

OSP National Support/Investigations
MCI-Communication Line
2400 North Glenville
Richardson TX 75082

Roy Boyles
Oakdale Electric Cooperative-Electricity
PO Box 128
Oakdale WI 54649-0128

Vickie Moran
Rogers Telecom-Communication Line
4804 N 40th St
Sheboygan WI 53083

James Burton
Sprint Communications Co LP-Communication Line
Suite 200
5600 North River Road
Rosemont, IL 60018

Kirk Arity
Tomah Water Utility-Water
819 Superior Ave
Tomah WI 54660

LaTroy Brumfield
We Energies-Gas/Petroleum
333 West Everett St, Room A299
Milwaukee WI 53203

Jeff Alston
Wisconsin Army National Guard-Communication Line
S 10th Ave, Bldg 90
Fort Mccoy WI 54656

Mike Adams
Wisconsin DOT RWIS Program-Communication Tower Rm 501
PO Box 7986
Madison WI 53707-7986

Jeff Madson
Wisconsin Department of Transportation-Communication Line
Ste. 300
433 W. St. Paul Ave.
Milwaukee WI 53203-3007

DNR LIAISON

JAY SCHIEFELBEIN
ENVIRONMENTAL ANALYSIS & REVIEW SPECIALIST
WISCONSIN DEPT. OF NATURAL RESOURCES
NORTHEAST REGION
2984 SHAWANO AVE.
GREEN BAY, WI 54313
920-360-3784

DESIGN CONTACTS

BRIAN MEYER
PROJECT MANAGER
WISDOT SW REGION
3550 MORMON COULEE ROAD
LA CROSSE, WI 54601
608-789-5676

MICHAEL GREINER
PROJECT DESIGNER
WISDOT SW REGION
3550 MORMON COULEE ROAD
LA CROSSE, WI 54601
608-789-5958

2

2

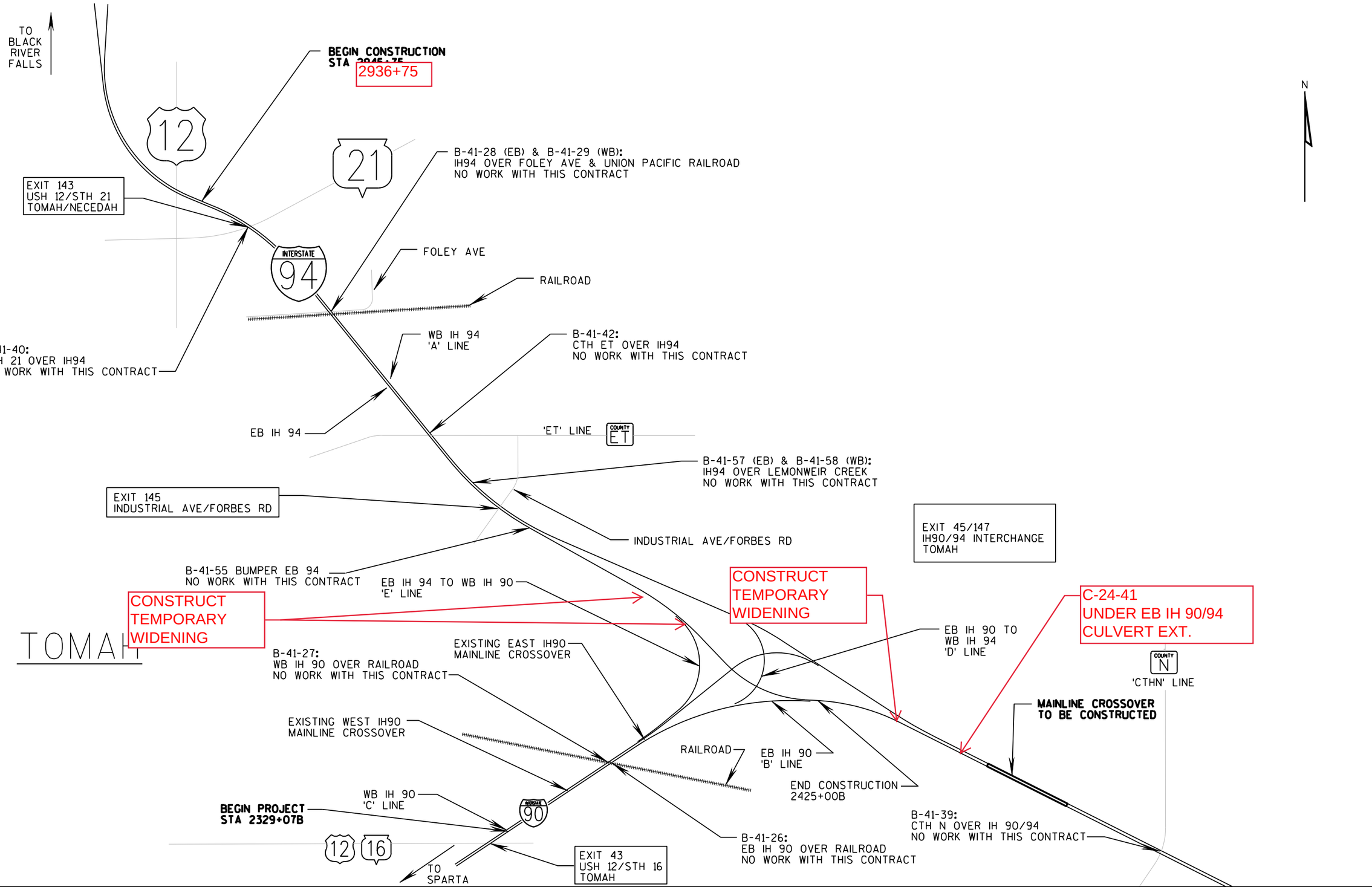

PROJECT NO: 1017-01-71	HWY: IH 90/94	COUNTY: MONROE	PROJECT OVERVIEW	SHEET	E

FILE NAME : N:\PDS\C3D\10170103\SHEETSPLAN\1017-02-71 PREP\020205_PO.DWG
LAYOUT NAME - PO 1
PLOT DATE : 12/12/2018 3:16 PM
PLOT BY : GREINER JR, MICHAEL
PLOT NAME :
PLOT SCALE : 1in 2500 FT
WISDOT/CADDS SHEET 42

2

EXIT 48
CTH PP
OAKDALE

EXISTING WEST IH 90/94
MAINLINE CROSSOVER

B-41-50
UNDER WB IH 90/94
CULVERT EXTENSION

B-41-277:
GROVER RD. OVER WB IH 90/94
NO WORK WITH THIS CONTRACT

B-41-46
UNDER WB IH 90/94
CULVERT EXTENSION

WB IH 90/94
'A' LINE

MONROE COUNTY
JUNEAU COUNTY

N

B-41-275:
WB IH 90/94 OVER FUNNEL RD.
NO WORK WITH THIS CONTRACT

OAKDALE

B-29-55:
KEICHINGER RD. OVER IH90/94
NO WORK WITH THIS CONTRACT

GROVER RD.

B-41-276:
GROVER RD. OVER EB IH 90/94
NO WORK WITH THIS CONTRACT

EB IH 90/94

B-29-143:
WB IH90/94 OVER CTH C
NO WORK WITH THIS CONTRACT

B-29-54 (WB):
IH90/94 OVER CTH H &
UNION PACIFIC RAILROAD
NO WORK WITH THIS CONTRACT

FUNNEL RD.

B-41-34 (EB):
FUNNEL RD. OVER EB IH 90/94
NO WORK WITH THIS CONTRACT

KEICHINGER RD.

90 94

CTH H

RAILROAD

EXIT 55
CTH C
CAMP DOUGLAS/VOLK FIELD

MAINLINE CROSSOVER
TO BE CONSTRUCTED

CTH C

EXISTING CTH C
RAMP CROSSOVER

CAMP DOUGLAS

B-29-53:
EB IH90/94 OVER CTH H &
UNION PACIFIC RAILROAD
NO WORK WITH THIS CONTRACT

TO
NEW
LISBON

EXISTING EAST IH 90/94
MAINLINE CROSSOVER

2

PROJECT NO: 1017-01-71	HWY: IH 90/94	COUNTY: MONROE	PROJECT OVERVIEW	SHEET	E

FILE NAME : N:\PDS\C3D\10170103\SHEETSPLAN\1017-02-71 PREP\020205_PO.DWG
LAYOUT NAME - PO 2
PLOT DATE : 12/12/2018 3:16 PM
PLOT BY : GREINER JR, MICHAEL
PLOT NAME :
PLOT SCALE : 1in 2500 FT
WISDOT/CADDS SHEET 42

NOTE:
IH 94 W.B. (A LINE)
IH 90 E.B. (B LINE)
IH 90 W.B. (C LINE)

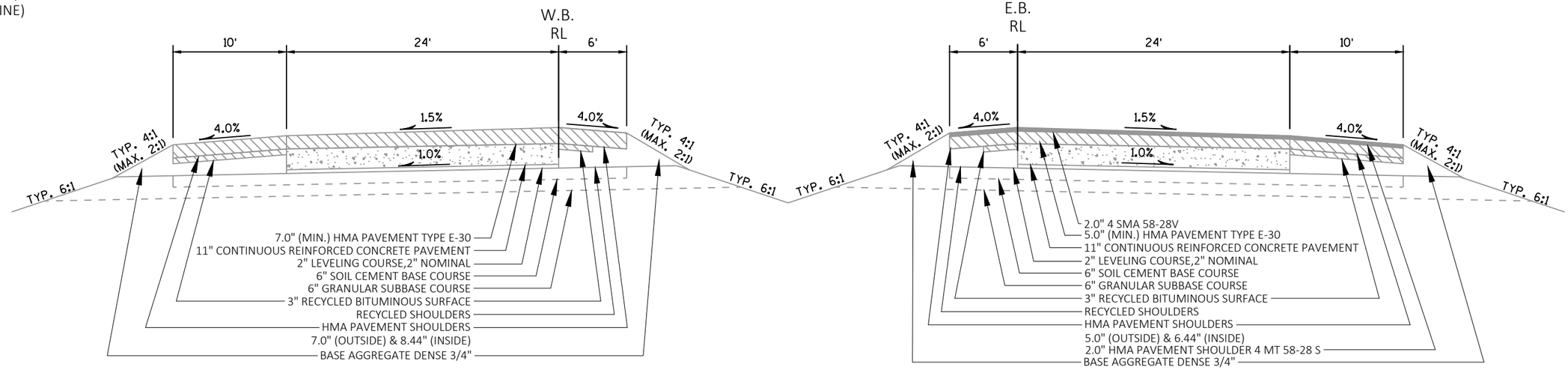

WESTBOUND
IH 90 STA. 2329+10C-2433+00C
IH 94 STA. 2936+71A-3155+00A
IH 90/94 STA. 3155+00A-3503+00A
IH 90/94 STA. 3520+00A-3669+00A

EXISTING TYPICAL SECTION
IH 90,IH 94 & IH 90/94

EASTBOUND
IH 90 STA. 2329+07B-2424+00B
IH 94 STA. 2936+75-3157+00
IH 90/94 STA. 3157+00-3504+64
IH 90/94 STA. 3522+05-3671+50

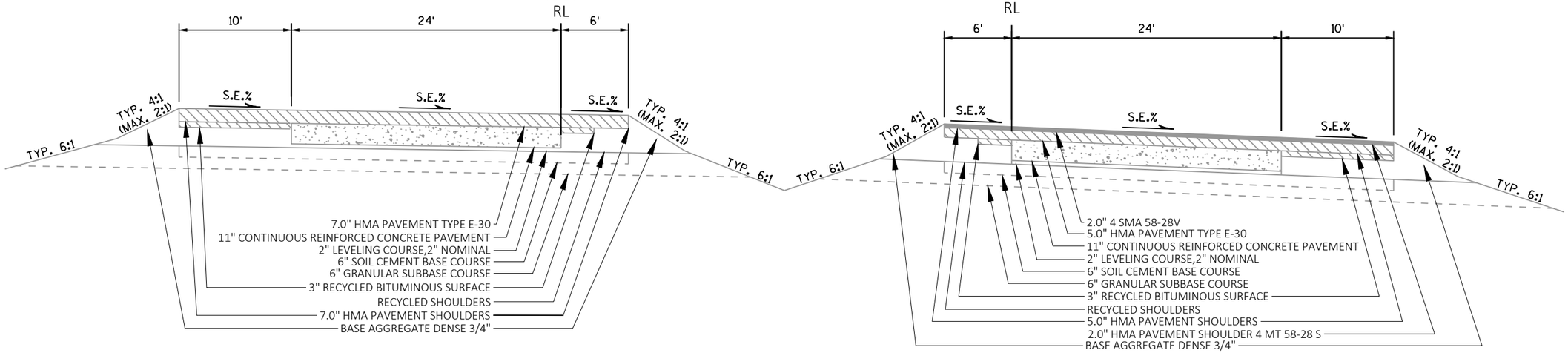

WESTBOUND

EXISTING TYPICAL SUPERELEVATION SECTION
IH 90,IH 94 & IH 90/94

EASTBOUND

PROJECT NO: 1017-01-71	HWY: IH 90 & IH 94	COUNTY: MONROE	TYPICAL SECTION	SHEET	E

FILE NAME : N:\PDS\C3D\10170103\SHEETSPLAN\1017-02-71 PREP\TS\020307_TS.DWG
LAYOUT NAME - 01
PLOT DATE : 5/8/2019 7:06 AM
PLOT BY : GREINER JR, MICHAEL
PLOT NAME :
PLOT SCALE : 1 IN:10 FT
WISDOT/CADDS SHEET 42

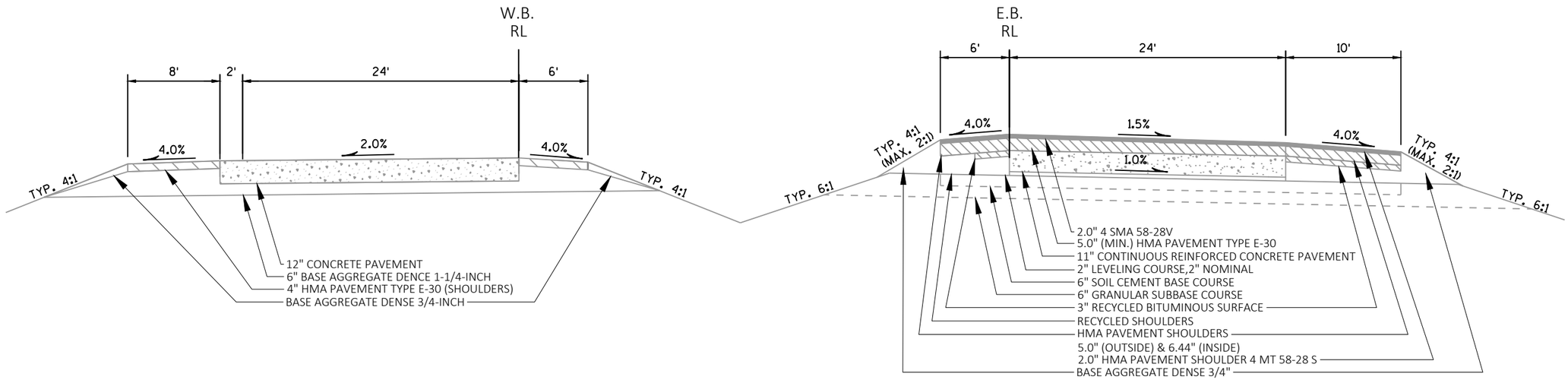

WESTBOUND
IH 90/94 STA. 3503+00A-3520+00A

EXISTING TYPICAL SECTION
IH 90/94

EASTBOUND
IH 90/94 STA. 3504+64-3522+05

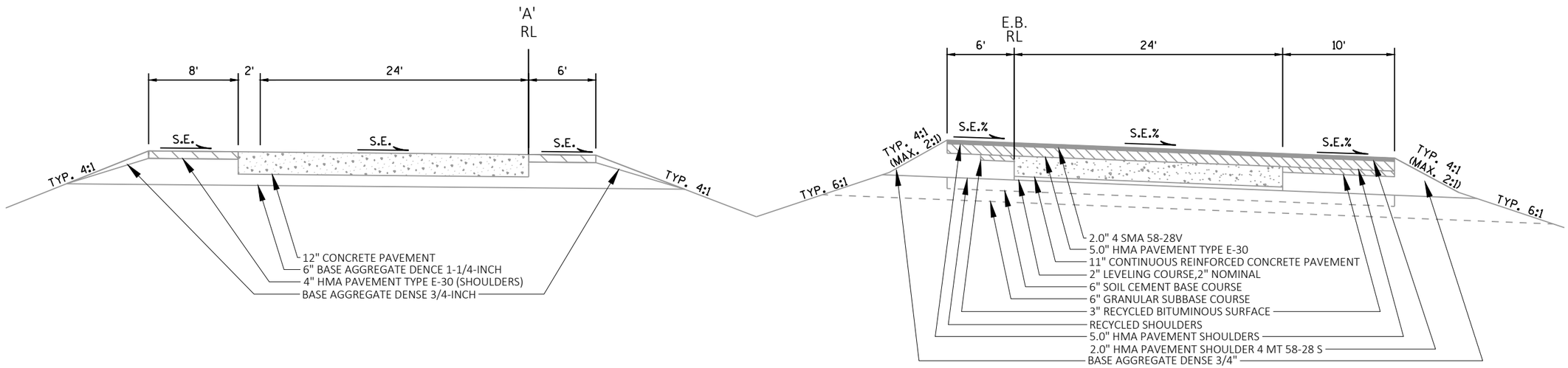

WESTBOUND

EXISTING SUPERELEVATED TYPICAL SECTION
IH 90/94

EASTBOUND

PROJECT NO: 1071-01-71	HWY: IH 90 & IH 94	COUNTY: MONROE	TYPICAL SECTIONS	SHEET	E

2

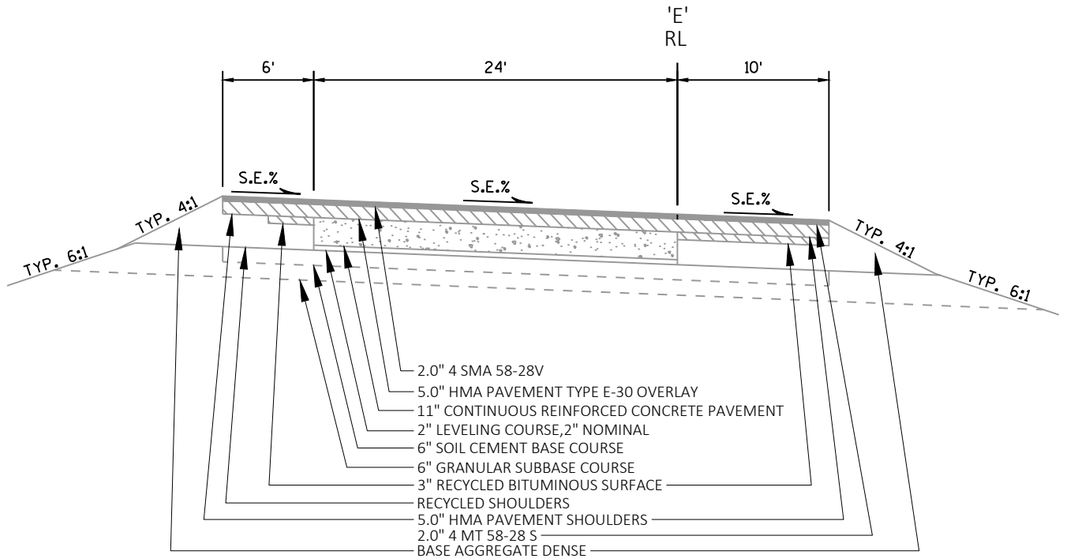

EXISTING TYPICAL RAMP SECTION
EB IH 94 TO WB IH 90
STA. 3121+05E-3122+00E

PROJECT NO: 1071-01-71	HWY: IH 90 & IH 94	COUNTY: MONROE	TYPICAL SECTIONS	SHEET	E

FILE NAME : N:\PDS\C3D\10170103\SHEETSPLAN\1017-02-71 PREP\TS\020307_TS.DWG
LAYOUT NAME - 1.3
PLOT DATE : 5/8/2019 7:06 AM
PLOT BY : GREINER JR, MICHAEL
PLOT NAME :
PLOT SCALE : 1 IN:10 FT
WISDOT/CADDS SHEET 42

NOTE:
IH 94 W.B. (A LINE)
IH 90 E.B. (B LINE)
IH 90 W.B. (C LINE)

* TYP. 4:1 SLOPE REQ'S
SLOPE CORRECTION IN AREAS STEEPER THAN 4:1

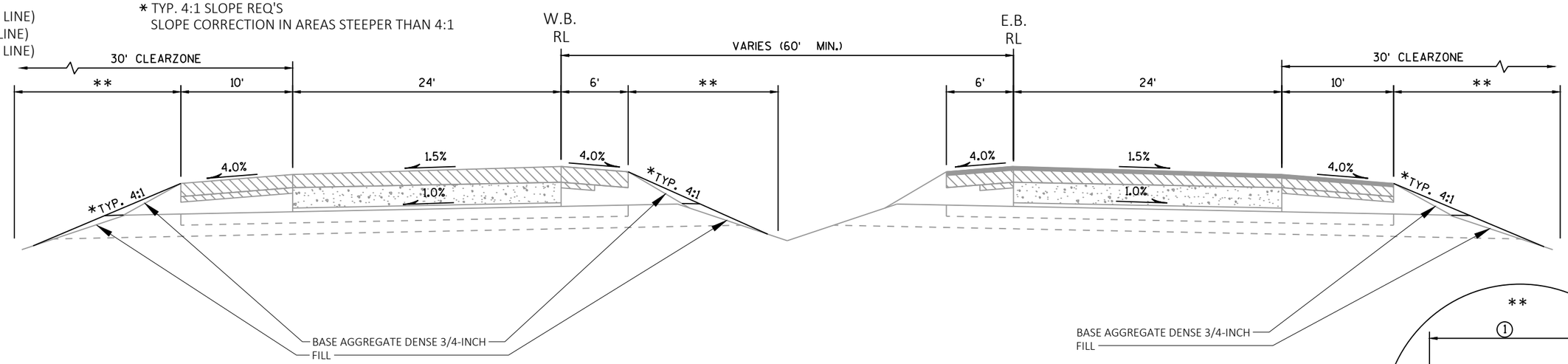

WESTBOUND
IH 90 STA. 2329+10C-2433+00C
IH 94 STA. 2936+71A-3155+00A
IH 90/94 STA. 3155+00A-3211+25A
IH 90/94 STA. 3633+28A-3669+00A

FINISHED TYPICAL SECTION
IH 90,IH 94 & IH 90/94

EASTBOUND
IH 90 STA. 2329+07B-2424+00B
IH 94 STA. 2936+75-3157+00
IH 90/94 STA. 3157+00-3170+00
IH 90/94 STA. 3635+19-3671+50

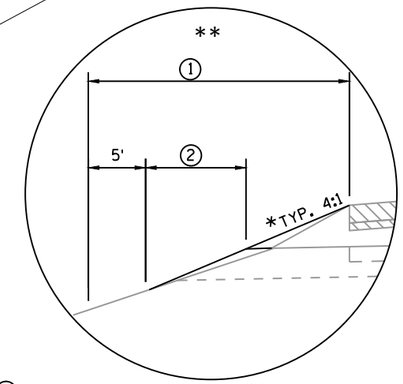

1 LIMITS OF SEEDING MIXTURE #30 & FERTILIZER TYPE B

2 LIMITS OF SALVAGED TOPSOIL AND EMAT CLASS I TYPE A (SHOULDER BREAK POINT TO SLOPE INTERCEPT)

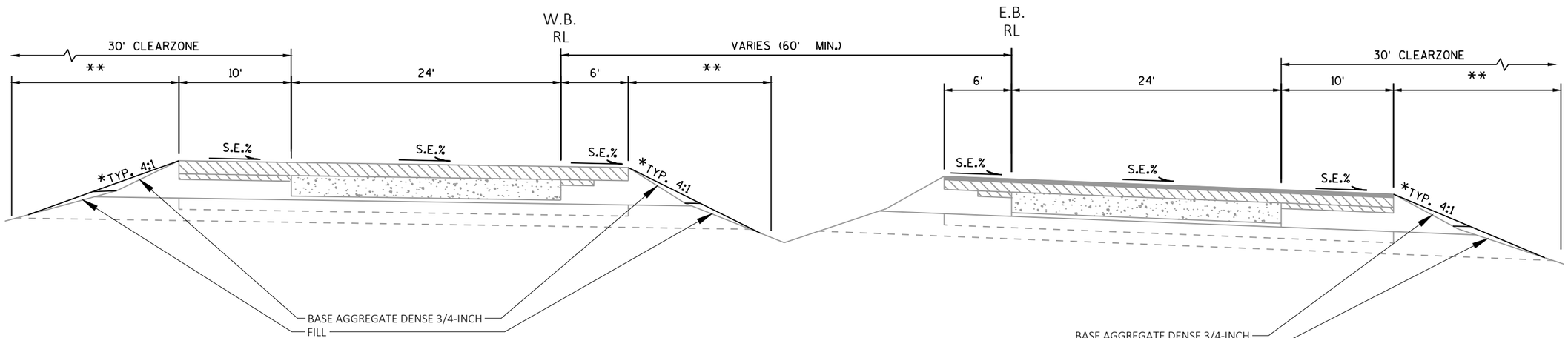

WESTBOUND

FINISHED TYPICAL SUPERELEVATION SECTION
IH 90,IH 94 & IH 90/94

EASTBOUND

PROJECT NO: 1017-01-71	HWY: IH 90 & IH 94	COUNTY: MONROE	TYPICAL SECTION	SHEET	E

FILE NAME : N:\PDS\C3D\10170103\SHEETSPLAN\1017-02-71 PREP\TS\020307_TS.DWG
LAYOUT NAME - 02
PLOT DATE : 5/8/2019 7:06 AM
PLOT BY : GREINER JR, MICHAEL
PLOT NAME :
PLOT SCALE : 1 IN:10 FT

2

SHOULDER EXCAVATION
(PAID AS COMMON EX.)

TYP. 4:1 SLOPE REQ'S
SLOPE CORRECTION IN AREAS STEEPER THAN 4:1

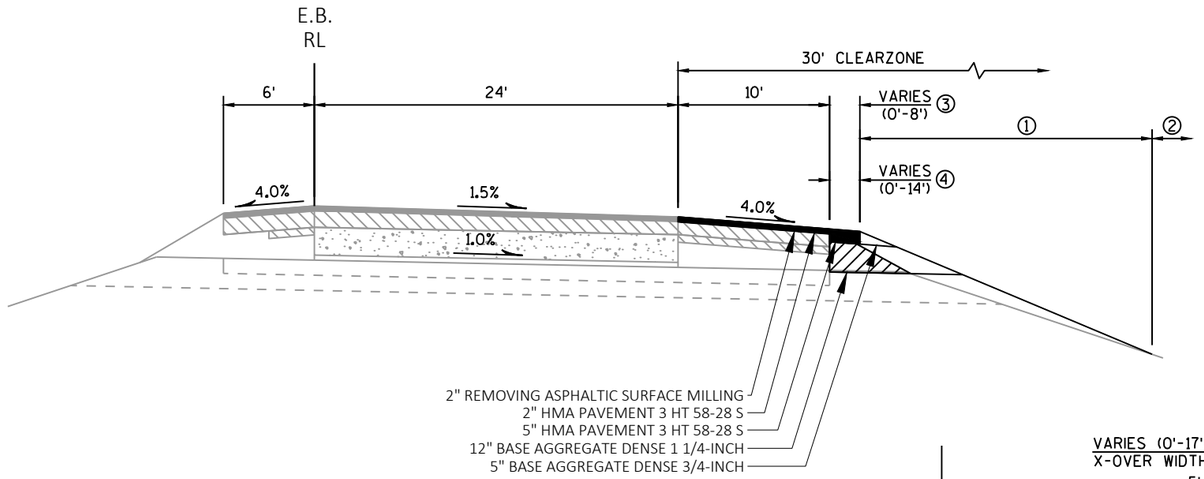

FINISHED TYPICAL SECTION
IH 90/94
IH 94 STA. 3105+50-3113+00 ③
IH 90/94 STA. 3170+00-3214+55 ④
IH 90/94 STA. 3229+55-3238+00 ④

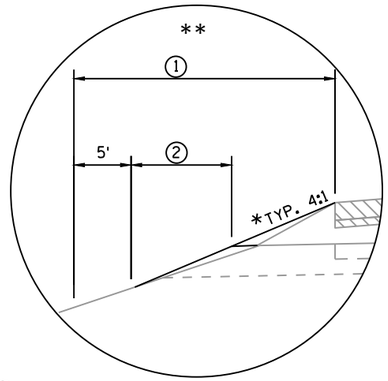

① LIMITS OF SEEDING MIXTURE #30 & FERTILIZER TYPE B

② LIMITS OF SALVAGED TOPSOIL AND EMAT CLASS I TYPE A
(SHOULDER BREAK POINT TO SLOPE INTERCEPT)

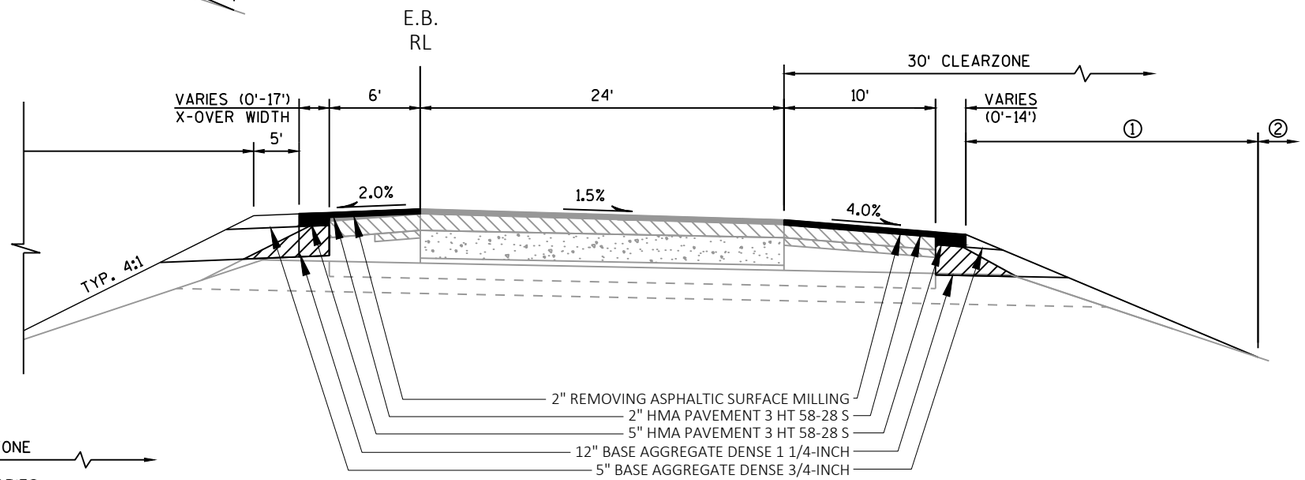

FINISHED TYPICAL SECTION
IH 90/94
IH 90/94 STA. 3214+55-3221+00
IH 90/94 STA. 3224+00-3229+55

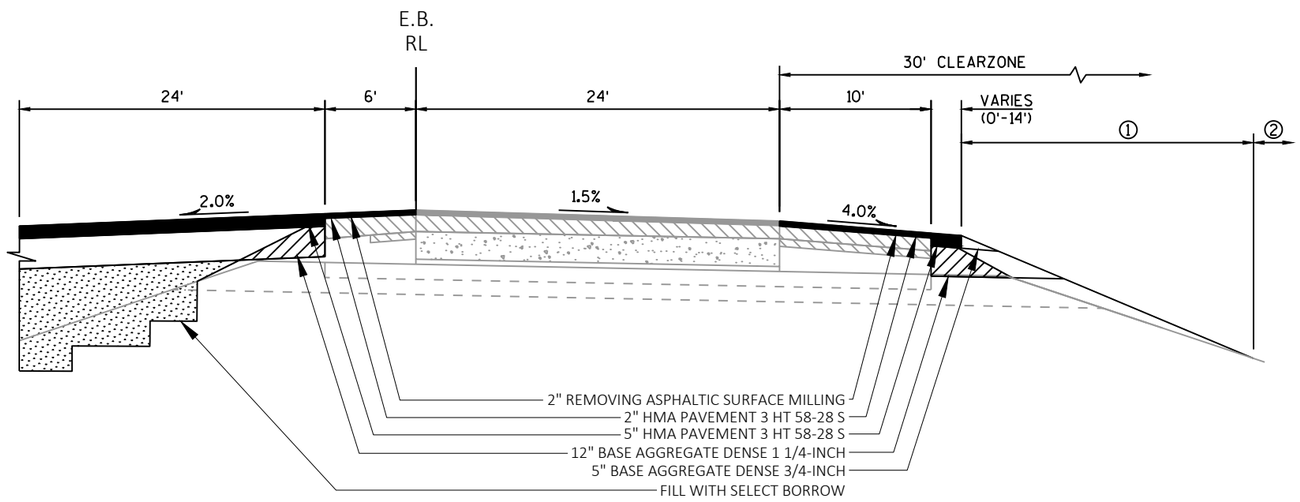

FINISHED TYPICAL SECTION
IH 90/94
IH 90/94 STA. 3221+00-3224+00

PROJECT NO: 1017-01-71	HWY: IH 90 & IH 94	COUNTY: MONROE	TYPICAL SECTION	SHEET	E

SHOULDER EXCAVATION
(PAID AS COMMON EX.)

* TYP. 4:1 SLOPE REQ'S
SLOPE CORRECTION IN AREAS STEEPER THAN 4:1

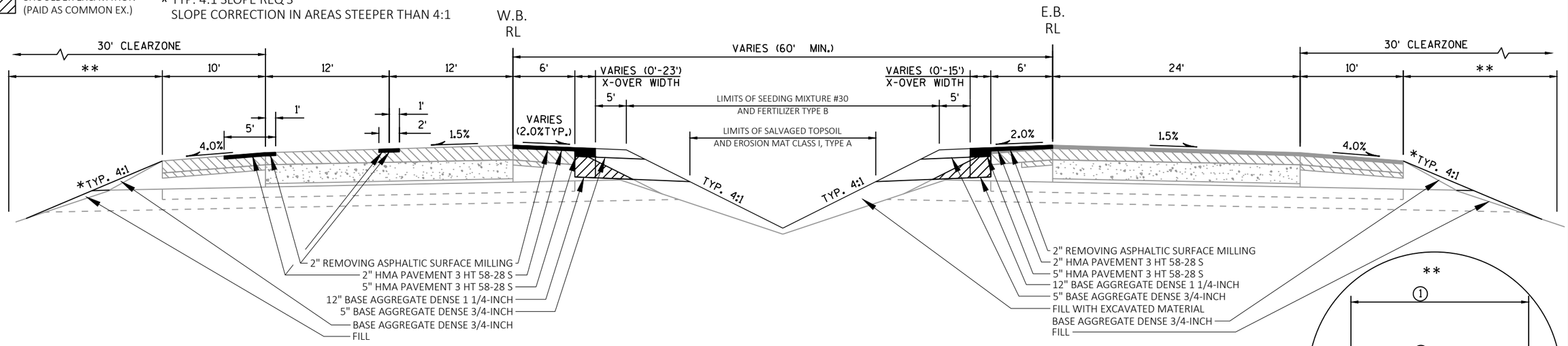

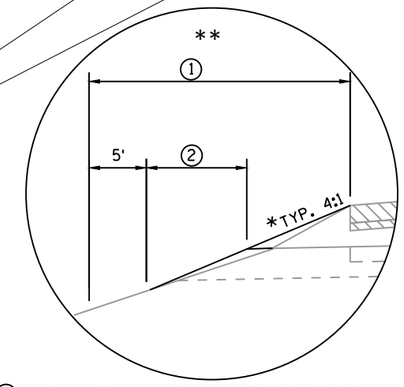

1 LIMITS OF SEEDING MIXTURE #30 & FERTILIZER TYPE B

2 LIMITS OF SALVAGED TOPSOIL AND EMAT CLASS I TYPE A
(SHOULDER BREAK POINT TO SLOPE INTERCEPT)

WESTBOUND
IH 90/94 STA. 3212+50A-3218+78A
IH 90/94 STA. 3221+78A-3223+25A
IH 90/94 STA. 3619+50A-3625+12A
IH 90/94 STA. 3628+12A-3633+28A

FINISHED CROSS OVER TRANSITION TYPICAL SECTION
IH 90/94

EASTBOUND
IH 90/94 STA. 3621+34-3626+87
IH 90/94 STA. 3629+87-3635+19

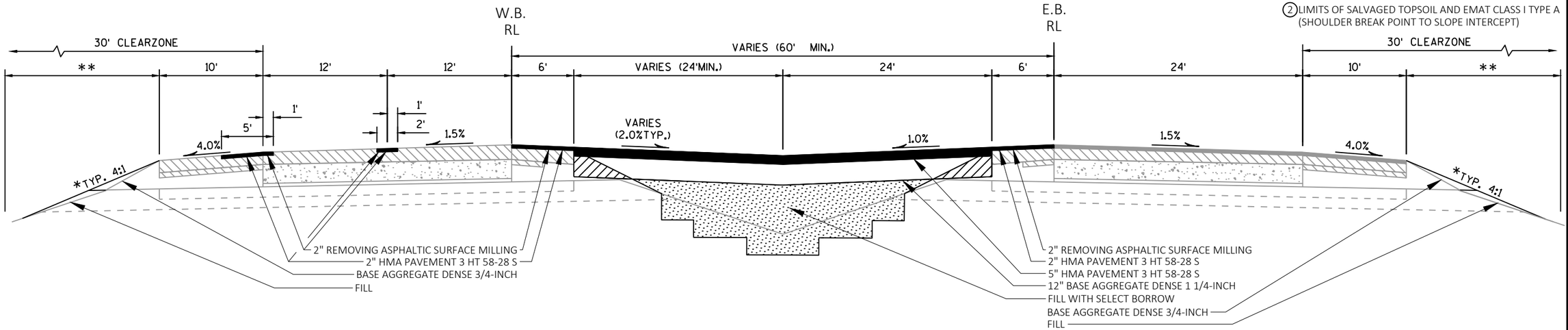

WESTBOUND
IH 90/94 STA. 3218+78A-3221+78A
IH 90/94 STA. 3625+12A-3628+13A

FINISHED CROSS OVER TYPICAL SECTION
IH 90/94

EASTBOUND
IH 90/94 STA. 3626+87-3629+87

PROJECT NO: 1017-01-71	HWY: IH 90 & IH 94	COUNTY: MONROE	TYPICAL SECTION	SHEET	E

FILE NAME : N:\PDS\C3D\10170103\SHEETSPLAN\1017-02-71 PREP\TS\020307_TS.DWG
LAYOUT NAME - 02.2
PLOT DATE : 5/8/2019 7:07 AM
PLOT BY : GREINER JR, MICHAEL
PLOT NAME :
PLOT SCALE : 1 IN:10 FT
WISDOT/CADDS SHEET 42

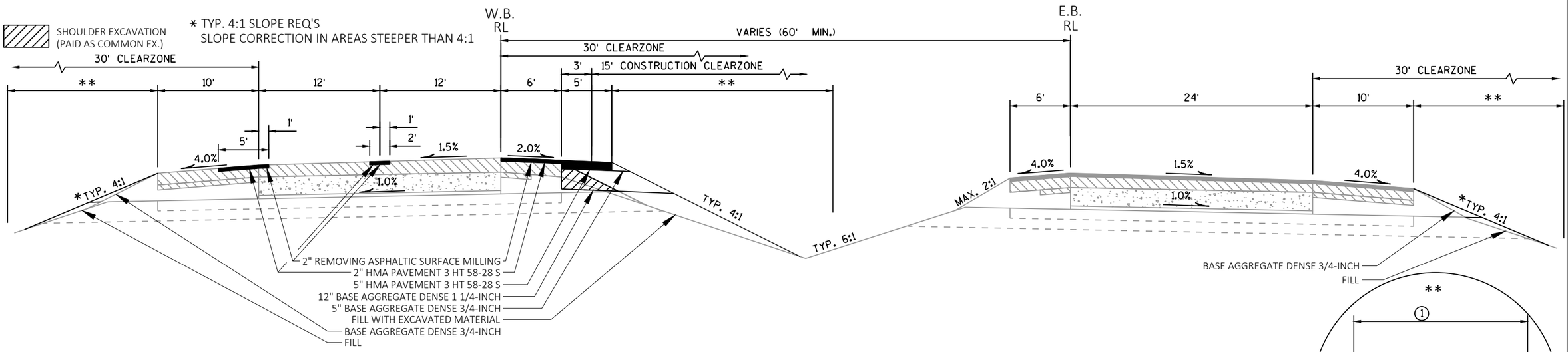

WESTBOUND
IH 90/94 STA. 3223+25A-3503+00A
IH 90/94 STA. 3520+00A-3619+50A

FINISHED TYPICAL SECTION-MEDIAN WIDENING
IH 90/94

EASTBOUND
IH 90/94 STA. 3238+00-3504+64
IH 90/94 STA. 3522+05-3621+34

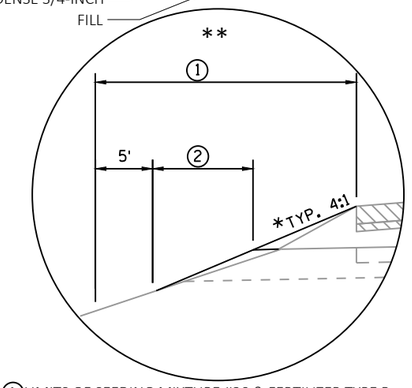

1 LIMITS OF SEEDING MIXTURE #30 & FERTILIZER TYPE B

2 LIMITS OF SALVAGED TOPSOIL AND EMAT CLASS I TYPE A (SHOULDER BREAK POINT TO SLOPE INTERCEPT)

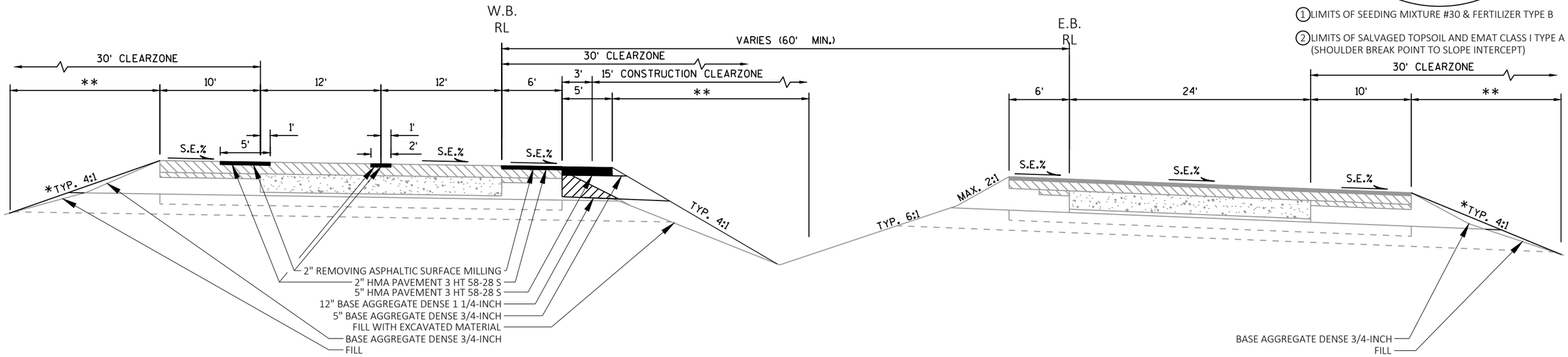

FINISHED TYPICAL SUPERELEVATION SECTION-MEDIAN WIDENING
IH 90/94

PROJECT NO: 1071-01-71	HWY: IH 90 & IH 94	COUNTY: MONROE	TYPICAL SECTIONS	SHEET	E

FILE NAME : N:\PDS\C3D\10170103\SHEETSPLAN\1017-02-71 PREP\TS\020307_TS.DWG
LAYOUT NAME - 03
PLOT DATE : 5/8/2019 7:07 AM
PLOT BY : GREINER JR, MICHAEL
PLOT NAME :
PLOT SCALE : 1 IN:10 FT
WISDOT/CADDS SHEET 42

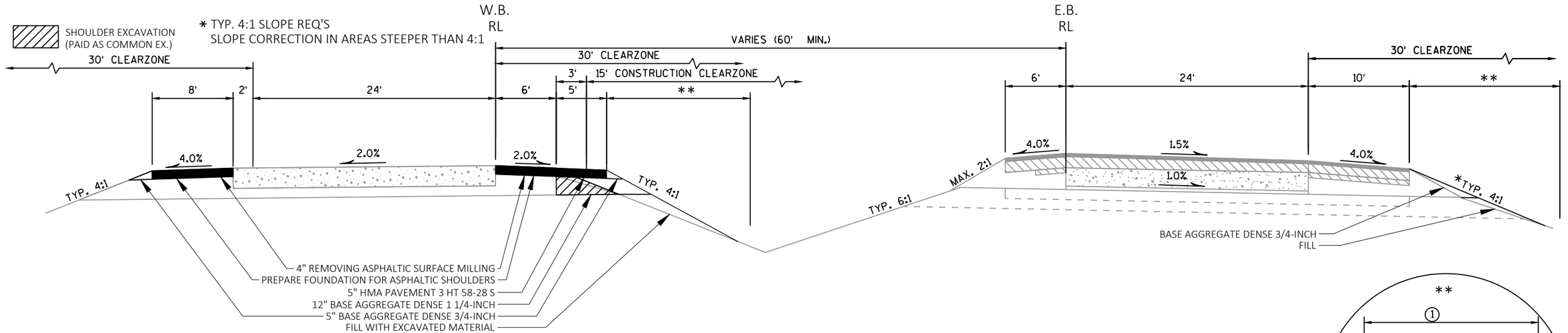

WESTBOUND
IH 90/94 STA. 3503+00A-3520+00A

FINISHED TYPICAL SECTION
IH 90/94

EASTBOUND
IH 90/94 STA. 3504+64-3522+05

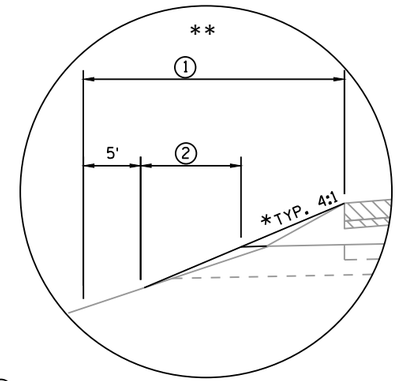

1. LIMITS OF SEEDING MIXTURE #30 & FERTILIZER TYPE B
2. LIMITS OF SALVAGED TOPSOIL AND EMAT CLASS I TYPE A (SHOULDER BREAK POINT TO SLOPE INTERCEPT)

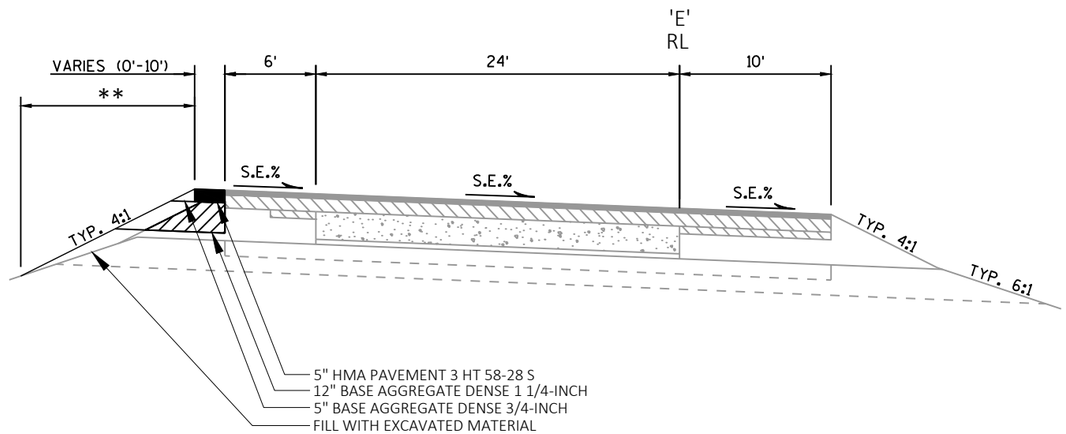

FINISHED TYPICAL RAMP SECTION
EB IH 94 TO WB IH 90
STA. 3121+05E-3122+00E

PROJECT NO: 1071-01-71	HWY: IH 90 & IH 94	COUNTY: MONROE	TYPICAL SECTIONS	SHEET	E

BEGIN PROJECT
BEGIN IH 90 CONSTRUCTION
STA 2329+07B
X=715700.316
Y=390168.478

B-41-31:
NO WORK WITH
THIS CONTRACT

B-41-30:
NO WORK WITH
THIS CONTRACT

REMOVING FENCE
FENCE WOVEN WIRE 4-FT

REMOVING FENCE
FENCE WOVEN WIRE 4-FT

PI'B' BP'C'

2315B 2320C 2320B 2325C 2325B 2330C 2330B 2335C 2335B 2340C 2340B 2345C 2345B

I 90 IH 90

BADGER RD

BADGER RD

GRANT AVE

REMOVING FENCE
FENCE WOVEN WIRE 4-FT

REMOVING FENCE
FENCE WOVEN WIRE 4-FT

CRANBERRY BOG

CRANBERRY BOG

B-41-27:
NO WORK WITH
THIS CONTRACT

EP'E'

PI'E'

2345C 2350C 2355C 2360C 2365C 2370C 2375C

2345B 2350B 2355B 2360B 2365B 2370B 2375B

IH 90

PC'B'

REMOVING FENCE
FENCE WOVEN WIRE 4-FT

SLOPE INTERCEPT

B-41-26:
NO WORK WITH
THIS CONTRACT

SLOPE INTERCEPT

REMOVING FENCE
FENCE WOVEN WIRE 4-FT

PROJECT NO: 1017-01-71	HWY: IH 90	COUNTY: MONROE	PLAN	SHEET	E

FILE NAME : N:\PDS\C3D\10170103\SHEETSPLAN\1017-02-71 PREP\050203_PN.DWG
LAYOUT NAME - Sheet - (1.1)

PLOT DATE : 6/12/2019 2:00 PM PLOT BY : GREINER JR, MICHAEL PLOT NAME : PLOT SCALE : 1 IN:200 FT

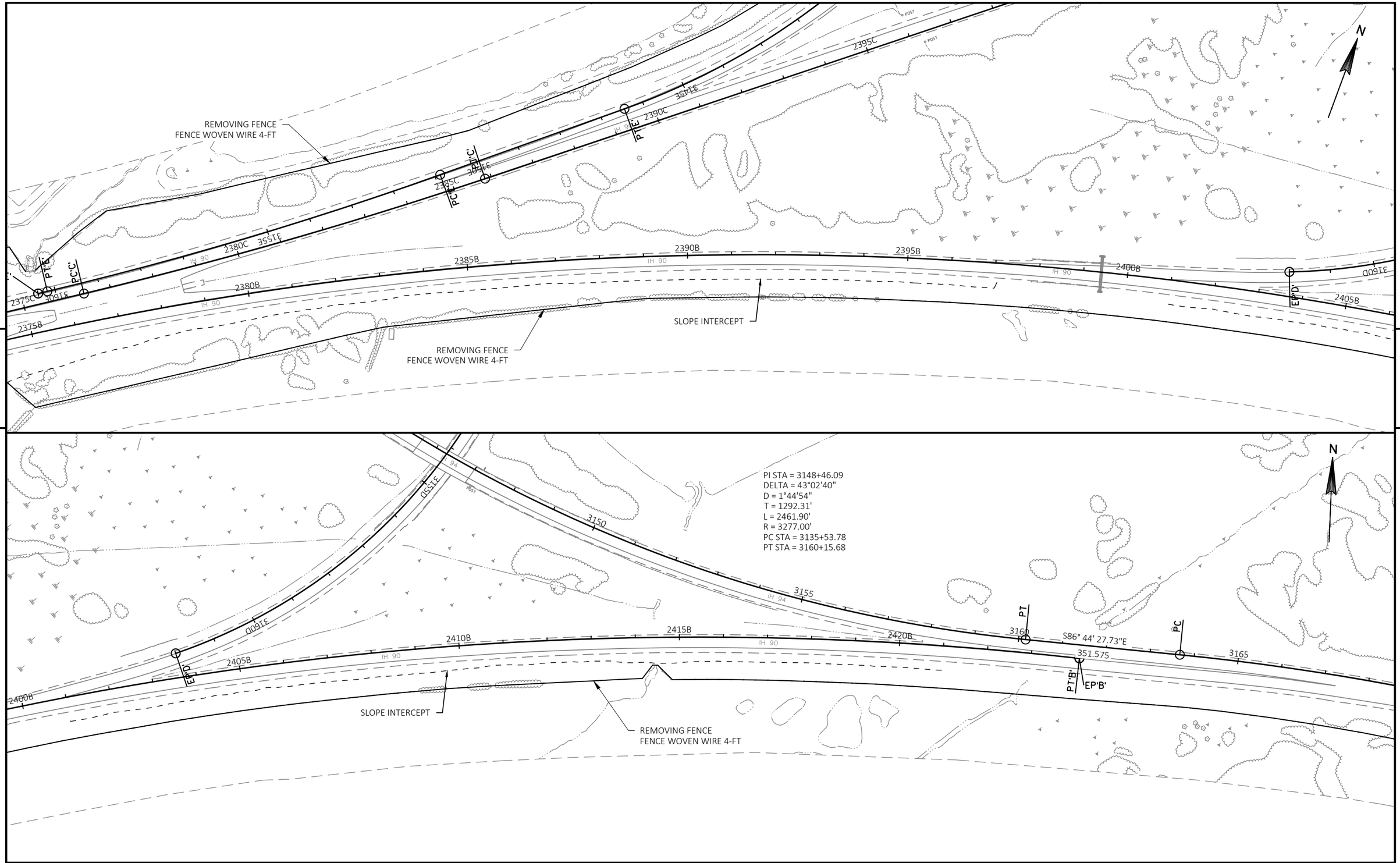

PROJECT NO: 1017-01-71	HWY: IH 90	COUNTY: MONROE	PLAN	SHEET	E

FILE NAME : N:\PDS\C3D\10170103\SHEETSPLAN\1017-02-71 PREP\050203_PN.DWG
LAYOUT NAME - (1.2)

PLOT DATE : 6/12/2019 2:00 PM PLOT BY : GREINER JR, MICHAEL PLOT NAME : PLOT SCALE : 1 IN:200 FT

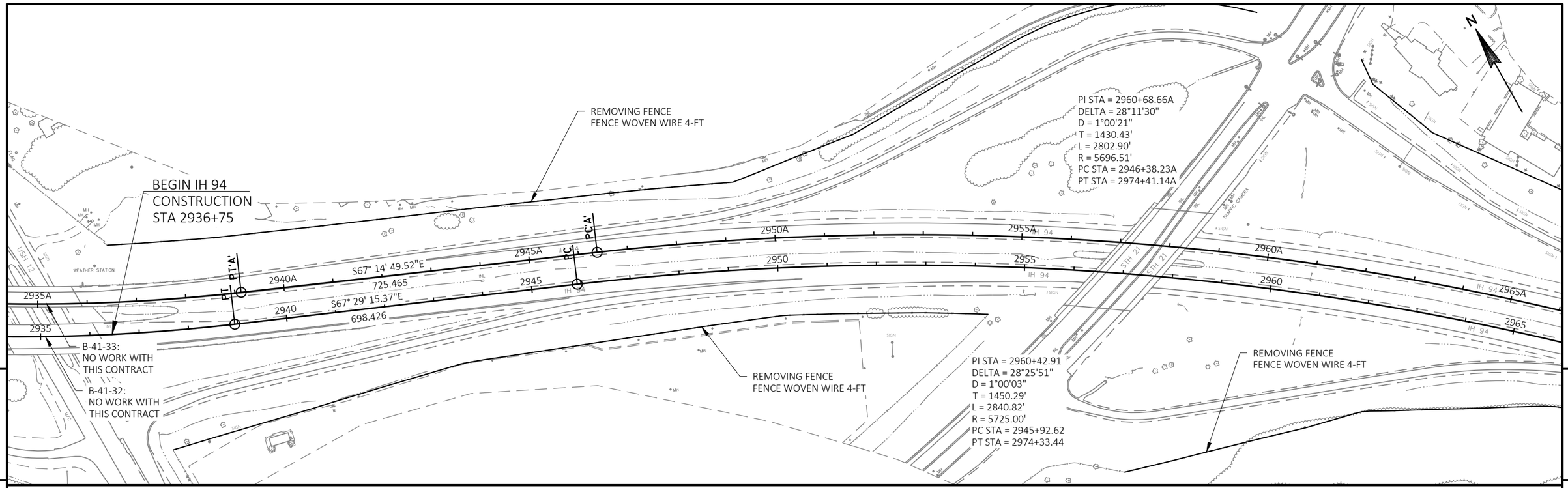

PROJECT NO: 1017-01-71	HWY: IH 94	COUNTY: MONROE	PLAN	SHEET	E

FILE NAME : N:\PDS\C3D\10170103\SHEETSPLAN\1017-02-71 PREP\050203_PN.DWG
LAYOUT NAME - Sheet - (1)

PLOT DATE : 6/12/2019 2:01 PM PLOT BY : GREINER JR, MICHAEL PLOT NAME : PLOT SCALE : 1 IN:200 FT

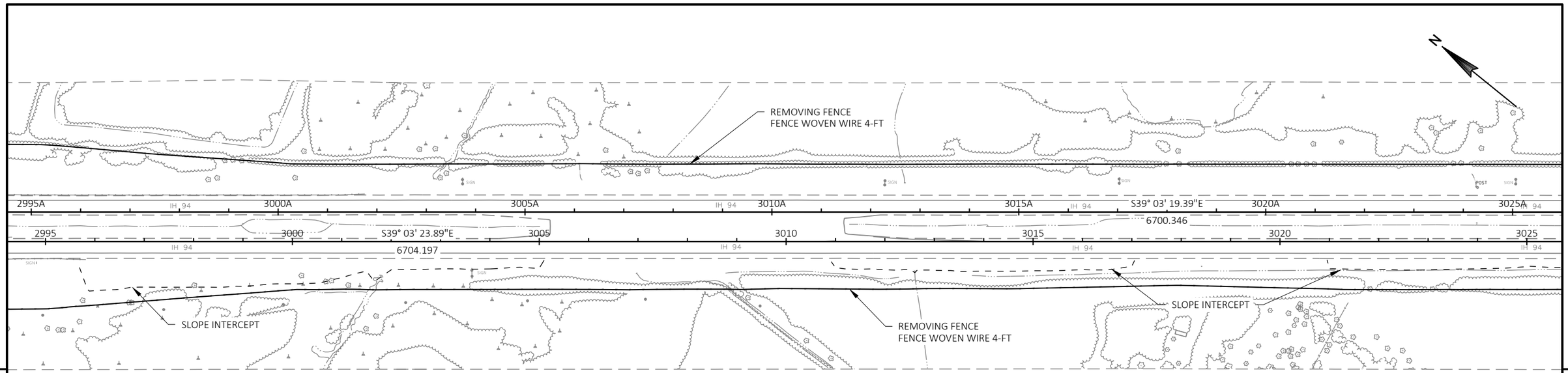

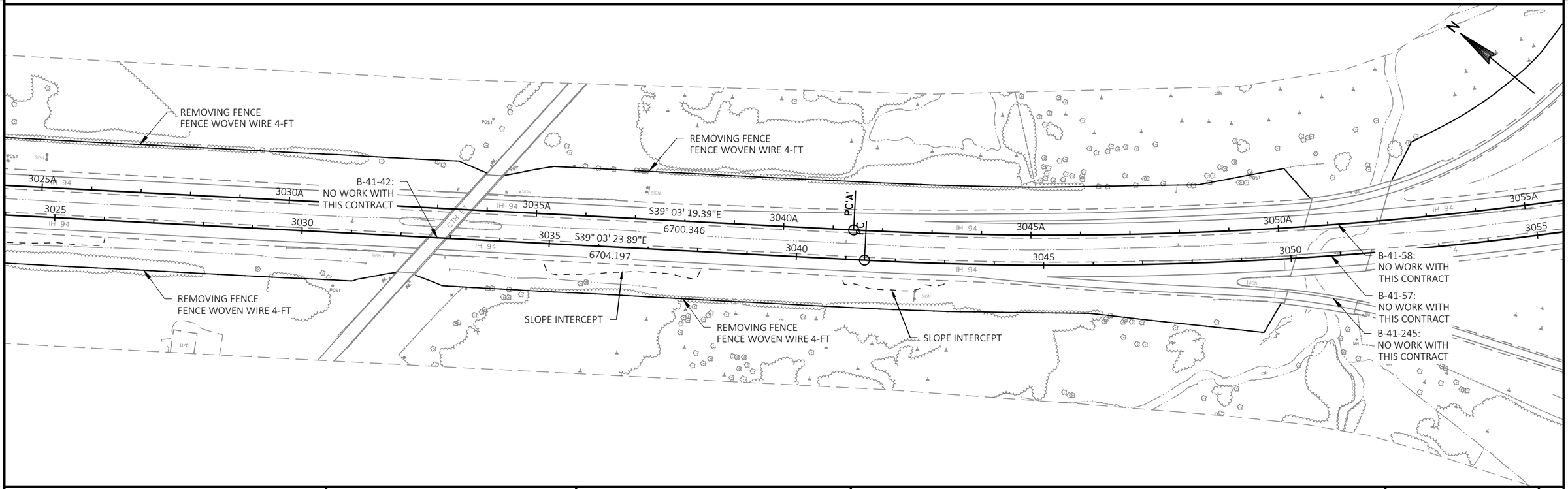

PROJECT NO: 1017-01-71	HWY: IH 94	COUNTY: MONROE	PLAN	SHEET E

FILE NAME : N:\PDS\C3D\10170103\SHEETSPLAN\1017-02-71 PREP\050203_PN.DWG
LAYOUT NAME - Sheet - (2)

PLOT DATE : 6/12/2019 2:01 PM PLOT BY : GREINER JR, MICHAEL PLOT NAME : PLOT SCALE : 1 IN:200 FT

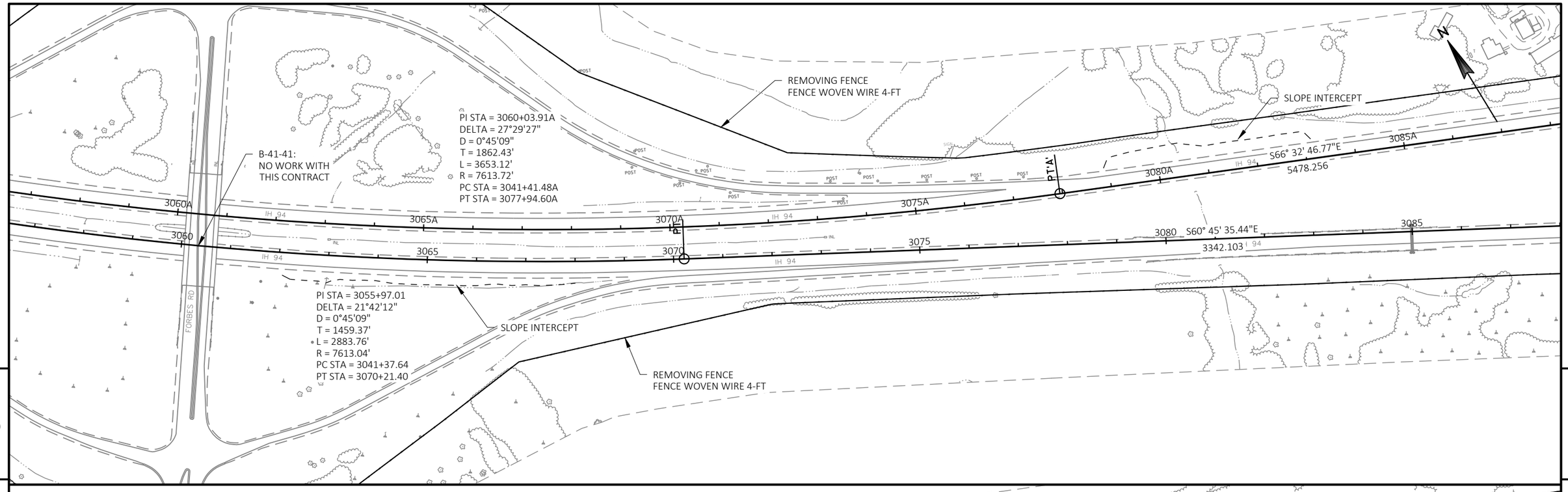

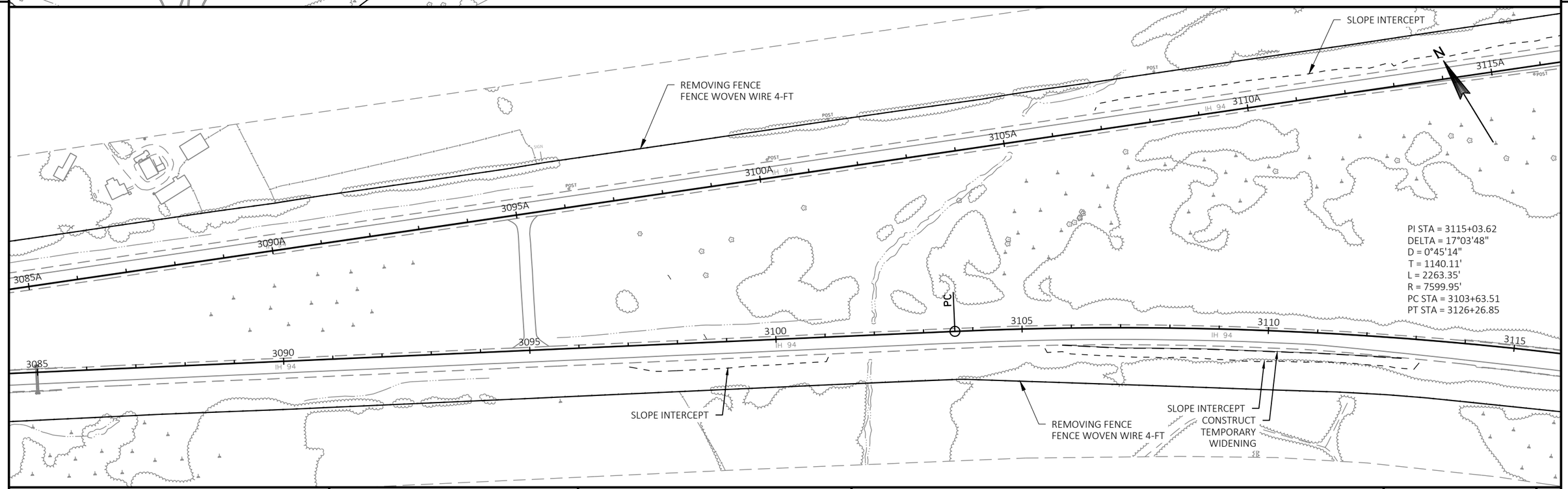

PROJECT NO: 1017-01-71	HWY: IH 94	COUNTY: MONROE	PLAN	SHEET	E

FILE NAME : N:\PDS\C3D\10170103\SHEETSPLAN\1017-02-71 PREP\050203_PN.DWG
LAYOUT NAME - Sheet - (3)

PLOT DATE : 6/12/2019 2:01 PM PLOT BY : GREINER JR, MICHAEL PLOT NAME : PLOT SCALE : 1 IN:200 FT

5

5

REMOVING FENCE
FENCE WOVEN WIRE 4-FT

REMOVING FENCE
FENCE WOVEN WIRE 4-FT

B-41-56:
NO WORK WITH
THIS CONTRACT

B-41-55:
NO WORK WITH
THIS CONTRACT

CONSTRUCT
TEMPORARY
WIDENING

REMOVING FENCE
FENCE WOVEN WIRE 4-FT

SLOPE INTERCEPT

B-41-54:
NO WORK WITH
THIS CONTRACT

B-41-44:
NO WORK WITH
THIS CONTRACT

S66° 32' 46.77"E
5478.256

S43° 41' 47.52"E
926.922

PI STA = 3139+19.72A
DELTA = 9°30'21"
D = 0°44'11"
T = 646.86'
L = 1290.75'
R = 7779.89'
PC STA = 3132+72.86A
PT STA = 3145+63.61A

PI STA = 3148+46.09
DELTA = 43°02'40"
D = 1°44'54"
T = 1292.31'
L = 2461.90'
R = 3277.00'
PC STA = 3135+53.78
PT STA = 3160+15.68

PROJECT NO: 1017-01-71	HWY: IH 94	COUNTY: MONROE	PLAN	SHEET	E

FILE NAME : N:\PDS\C3D\10170103\SHEETSPLAN\1017-02-71 PREP\050203_PN.DWG
LAYOUT NAME - Sheet - (4)
PLOT DATE : 6/12/2019 2:02 PM
PLOT BY : GREINER JR, MICHAEL
PLOT NAME :
PLOT SCALE : 1 IN:200 FT

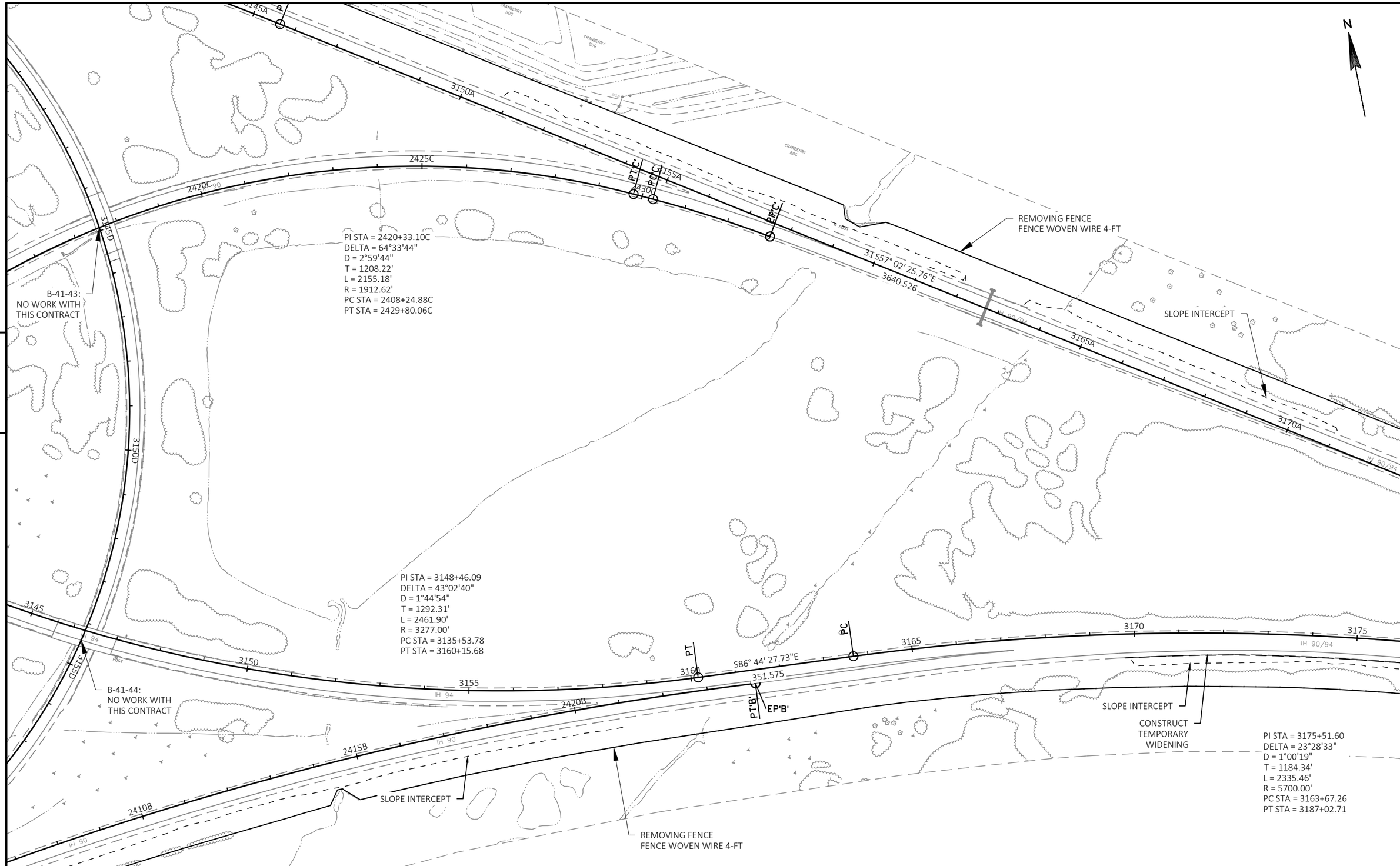

5

5

PROJECT NO: 1017-01-71	HWY: IH 90/94	COUNTY: MONROE	PLAN	SHEET	E

FILE NAME : N:\PDS\C3D\10170103\SHEETSPLAN\1017-02-71 PREP\050203_PN.DWG
LAYOUT NAME - Sheet - (4.1)
PLOT DATE : 6/12/2019 2:02 PM
PLOT BY : GREINER JR, MICHAEL
PLOT NAME :
PLOT SCALE : 1 IN:200 FT
WISDOT/CADDS SHEET 44

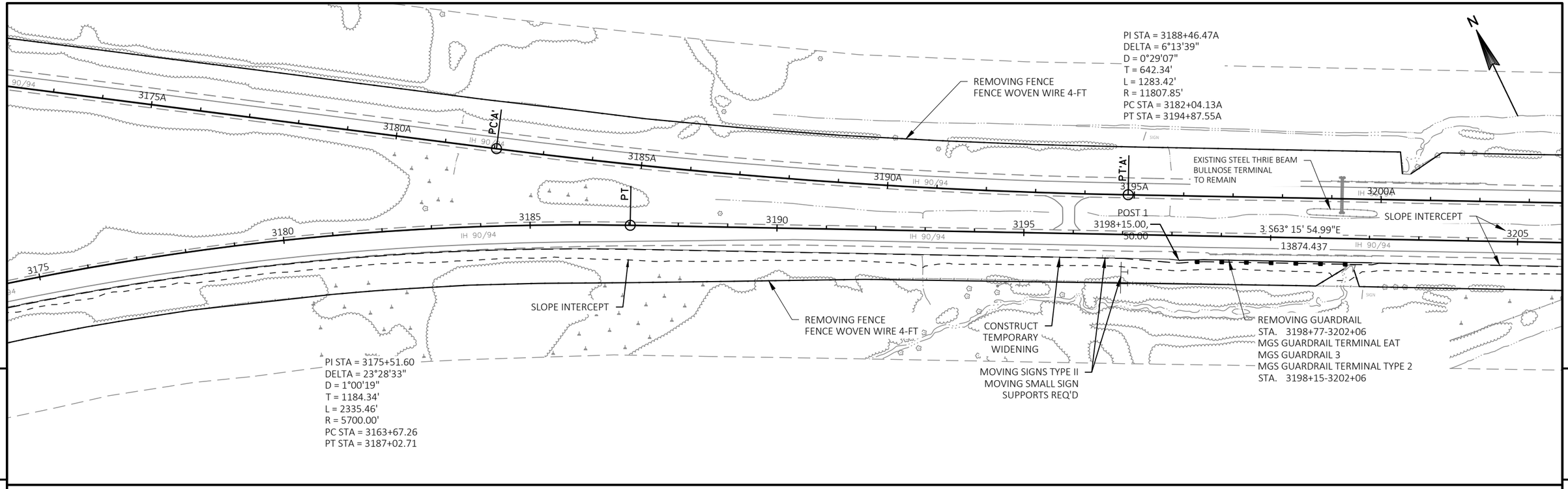

PROJECT NO: 1017-01-71	HWY: IH 90/94	COUNTY: MONROE	PLAN	SHEET	E

FILE NAME : N:\PDS\C3D\10170103\SHEETSPLAN\1017-02-71 PREP\050203_PN.DWG
LAYOUT NAME - Sheet - (5)

PLOT DATE : 6/12/2019 2:03 PM PLOT BY : GREINER JR, MICHAEL PLOT NAME : PLOT SCALE : 1 IN:200 FT

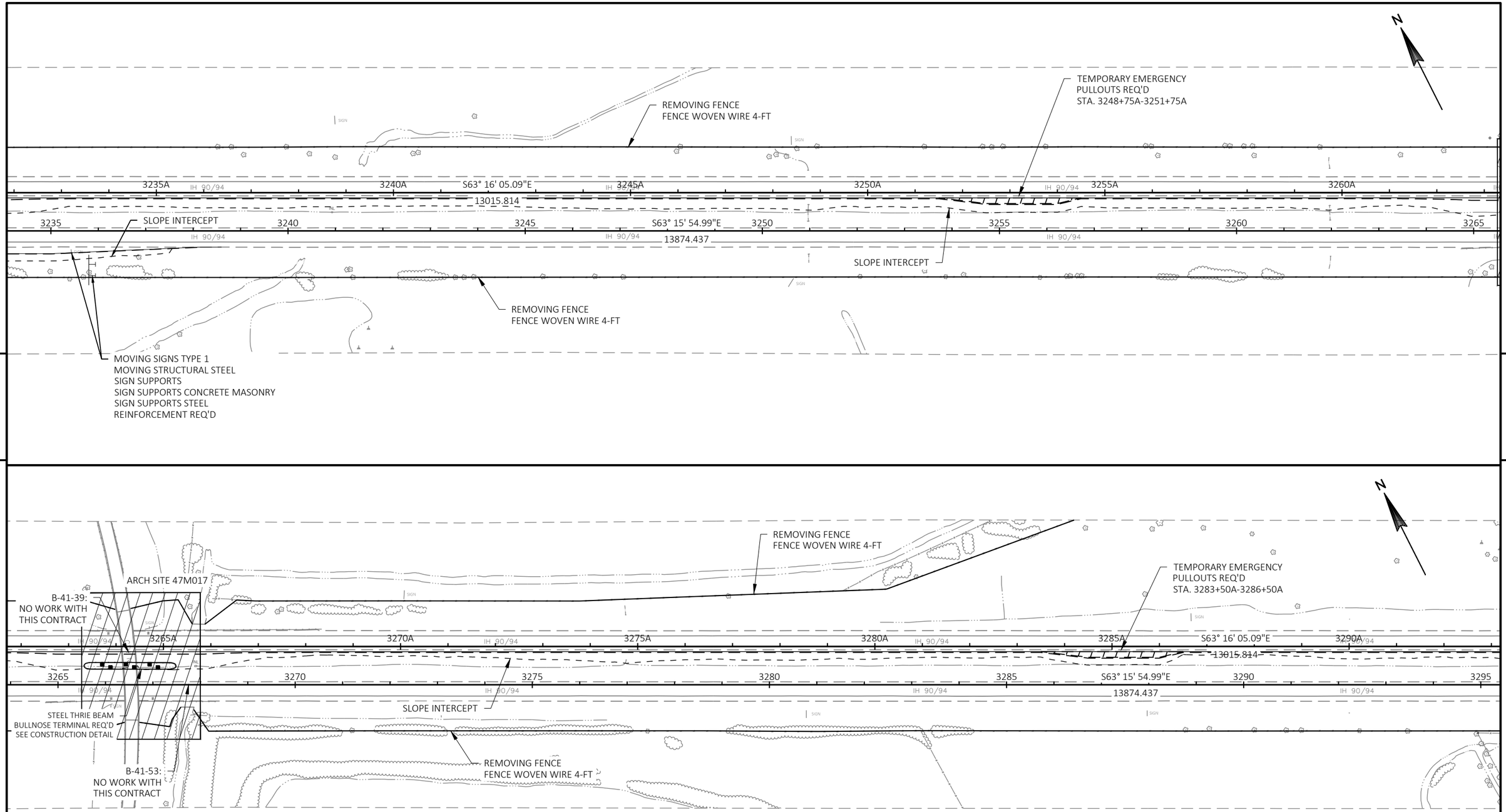

PROJECT NO: 1017-01-71	HWY: IH 90/94	COUNTY: MONROE	PLAN	SHEET	E

FILE NAME : N:\PDS\C3D\10170103\SHEETSPLAN\1017-02-71 PREP\050203_PN.DWG
LAYOUT NAME - Sheet - (6)

PLOT DATE : 6/12/2019 2:03 PM PLOT BY : GREINER JR, MICHAEL PLOT NAME : PLOT SCALE : 1 IN:200 FT

LEGEND
xxx SAWING ASPHALT

N

REMOVING FENCE
FENCE WOVEN WIRE 4-FT

TEMPORARY EMERGENCY
PULLOUTS REQ'D
STA. 3300+50A-3305+50A

SLOPE INTERCEPT

25' R
3312+36.80A
36.00

25' R
3313+11.58A
36.00
S63° 16' 05.09"E
13015.814

S63° 15' 54.99"E
13874.437

3295A 3300A 3305A 3310A 3315A 3320A
3295 3300 3305 3310 3315 3320 3325
IH 90/94

REMOVING FENCE
FENCE WOVEN WIRE 4-FT

REMOVING FENCE
FENCE WOVEN WIRE 4-FT

5

5

N

REMOVING FENCE
FENCE WOVEN WIRE 4-FT

TEMPORARY EMERGENCY
PULLOUTS REQ'D
STA. 3328+25A-3331+25A

PC 'A'

PC

B-41-38:
NO WORK WITH
THIS CONTRACT

PI STA = 3337+65.78A
DELTA = 6°20'07"
D = 0°15'04"
T = 1262.41'
L = 2522.25'
R = 22811.34'
PC STA = 3325+03.36A
PT STA = 3350+25.62A

PT 'A'

3325A 3330A 3335A 3340A 3345A 3350A
3325 3330 3335 3340 3345 3350 3355
IH 90/94

SLOPE INTERCEPT

PT

SLOPE INTERCEPT

STEEL THRIE BEAM
BULLNOSE TERMINAL REQ'D
SEE CONSTRUCTION DETAIL

REMOVING FENCE
FENCE WOVEN WIRE 4-FT

REMOVING FENCE
FENCE WOVEN WIRE 4-FT

PI STA = 3339+92.99
DELTA = 4°46'09"
D = 0°10'07"
T = 1415.84'
L = 2830.05'
R = 33999.42'
PC STA = 3325+77.15
PT STA = 3354+07.20

PROJECT NO: 1017-01-71	HWY: IH 90/94	COUNTY: MONROE	PLAN	SHEET	E

FILE NAME : N:\PDS\C3D\10170103\SHEETSPLAN\1017-02-71 PREP\050203_PN.DWG
LAYOUT NAME - Sheet - (7)
PLOT DATE : 6/12/2019 2:03 PM
PLOT BY : GREINER JR, MICHAEL
PLOT NAME :
PLOT SCALE : 1 IN:200 FT

LEGEND
xxx SAWING ASPHALT

TEMPORARY EMERGENCY
PULLOUTS REQ'D
STA. 3354+75A-3357+75A

REMOVING FENCE
FENCE WOVEN WIRE 4-FT

REMOVING GUARDRAIL
STA. 3378+15A - 3382+94A
MGS GUARDRAIL TERMINAL EAT
MGS GUARDRAIL 3
MGS GUARDRAIL TERMINAL EAT
STA. 3378+63A - 3383+57A

N

3360A
3365A
3370A
3375A
3380A
3385A
IH 90/94
S69° 36' 11.80"E
11546.608
POST 1
3378+63.39A,
13.00
POST 1
3383+56.91A,
13.00
SLOPE INTERCEPT
B-41-50:
BOX CULVERT EXTENSION REQ'D
SEE STRUCTURE PLANS
3360
3365
3370
3375
S68° 02' 04.11"E
3380
3385
6779.632

REMOVING FENCE
FENCE WOVEN WIRE 4-FT

5

5

REMOVING FENCE
FENCE WOVEN WIRE 4-FT

N

3385A
3390A
3395A
3400A
3405A
3410A
IH 90/94
S69° 36' 11.80"E
11546.608
POST 1
3383+56.91A,
13.00
TEMPORARY EMERGENCY
PULLOUTS REQ'D
STA. 3387+25A-3390+25A
SLOPE INTERCEPT
POST 1
3407+44.00A,
13.00
MGS GUARDRAIL TERMINAL EAT
MGS GUARDRAIL 3
MGS GUARDRAIL TERMINAL EAT
STA. 3407+44A - 3413+13A
3385
3390
3395
S68° 02' 04.11"E
3400
3405
3410
3415
6779.632

REMOVING FENCE
FENCE WOVEN WIRE 4-FT

PROJECT NO: 1017-01-71	HWY: IH 90	COUNTY: MONROE	PLAN	SHEET	E

FILE NAME : N:\PDS\C3D\10170103\SHEETSPLAN\1017-02-71 PREP\050203_PN.DWG
LAYOUT NAME - Sheet - (8)
PLOT DATE : 6/12/2019 2:04 PM
PLOT BY : GREINER JR, MICHAEL
PLOT NAME :
PLOT SCALE : 1 IN:200 FT

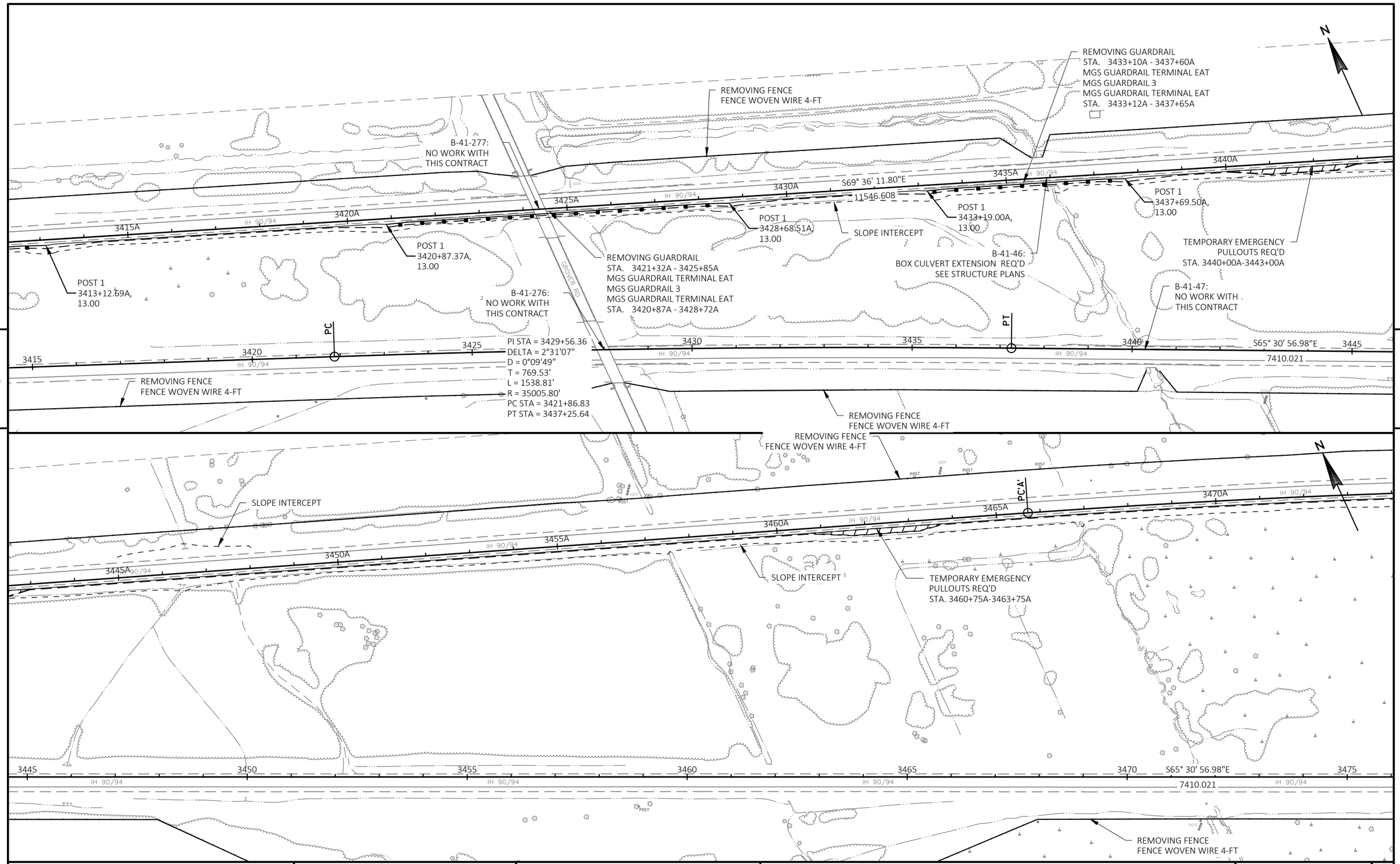

PROJECT NO: 1017-01-71	HWY: IH 90/94	COUNTY: MONROE	PLAN	SHEET	E

FILE NAME : N:\PDS\C3D\10170103\SHEETSPLAN\1017-02-71 PREP\050203_PN.DWG
LAYOUT NAME - Sheet - (9)
PLOT DATE : 6/12/2019 2:04 PM
PLOT BY : GREINER JR, MICHAEL
PLOT NAME :
PLOT SCALE : 1 IN:200 FT
WISDOT/CADDS SHEET 44

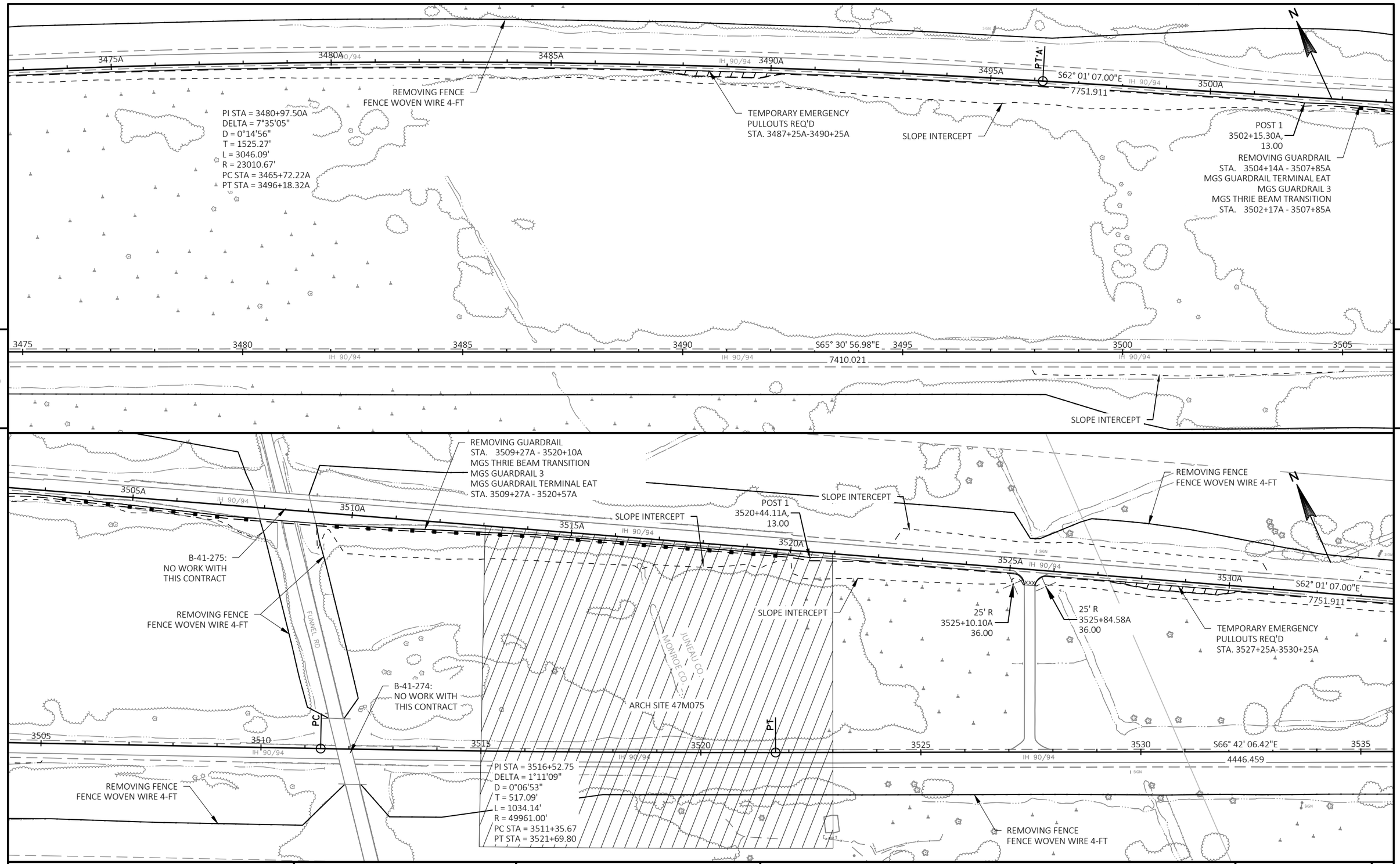

PROJECT NO: 1017-01-71	HWY: IH 90/94	COUNTY: MONROE/JUNEAU	PLAN	SHEET	E

FILE NAME : N:\PDS\C3D\10170103\SHEETSPLAN\1017-02-71 PREP\050203_PN.DWG
LAYOUT NAME - Sheet - (10)

PLOT DATE : 6/12/2019 2:05 PM PLOT BY : GREINER JR, MICHAEL PLOT NAME : PLOT SCALE : 1 IN:200 FT

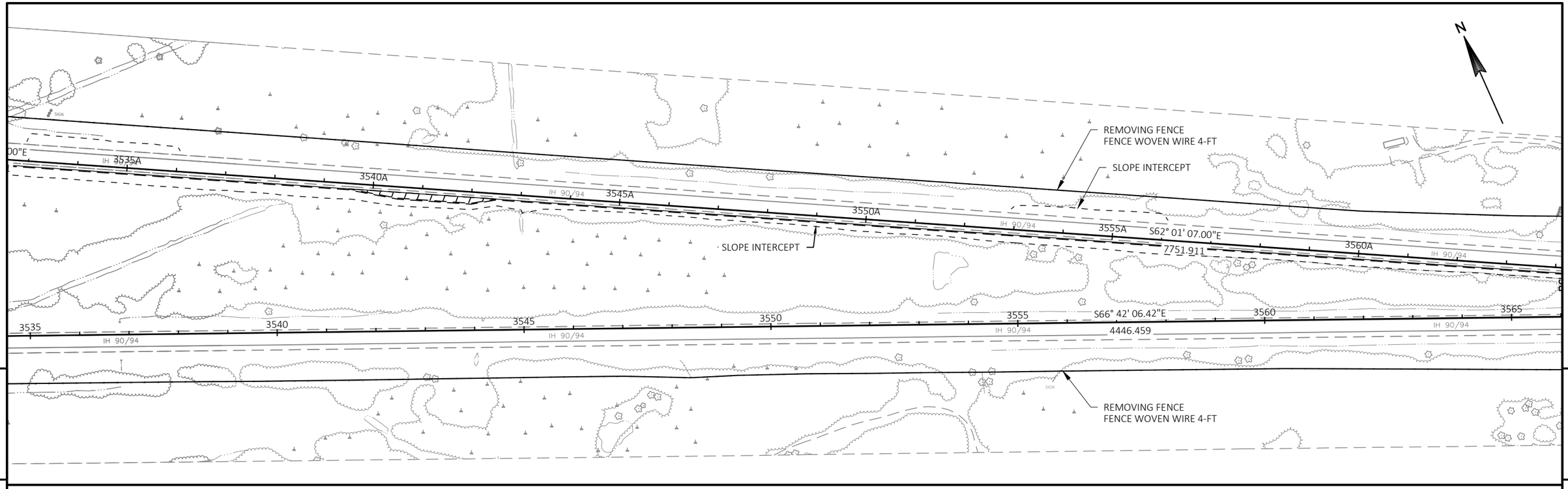

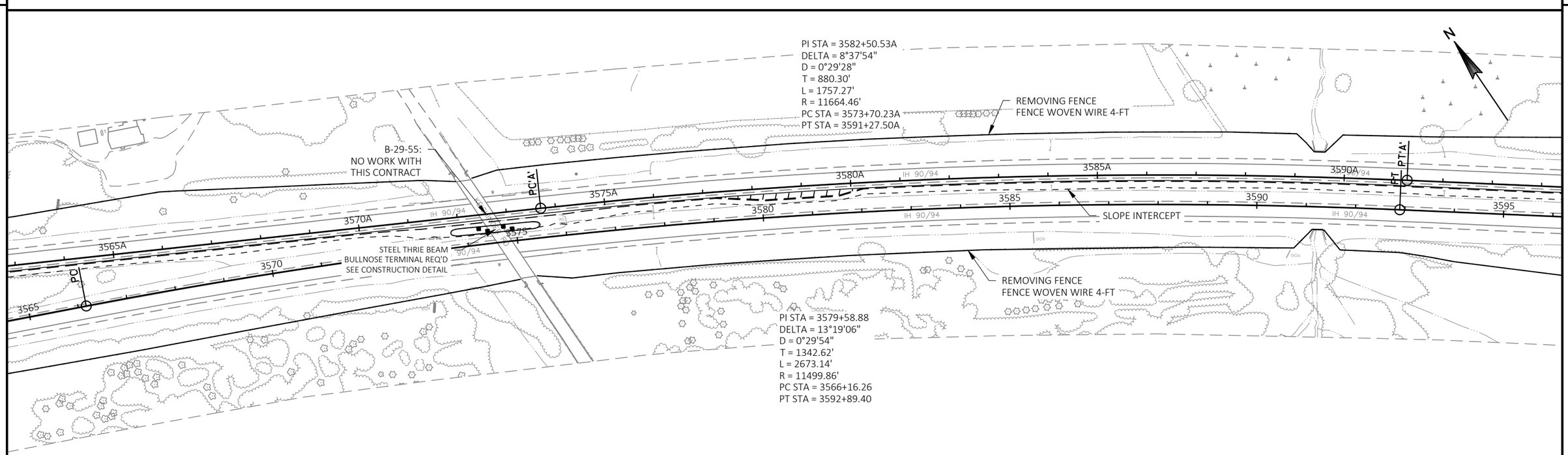

PROJECT NO: 1017-01-71	HWY: IH 90/94	COUNTY: JUNEAU	PLAN	SHEET	E

FILE NAME : N:\PDS\C3D\10170103\SHEETSPLAN\1017-02-71 PREP\050203_PN.DWG
LAYOUT NAME - Sheet - (11)

PLOT DATE : 6/12/2019 2:05 PM PLOT BY : GREINER JR, MICHAEL PLOT NAME : PLOT SCALE : 1 IN:200 FT

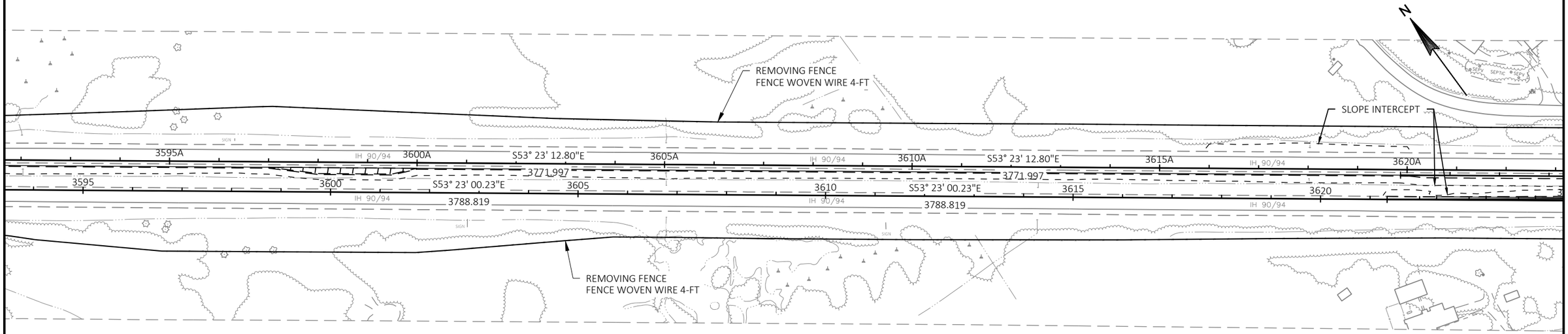

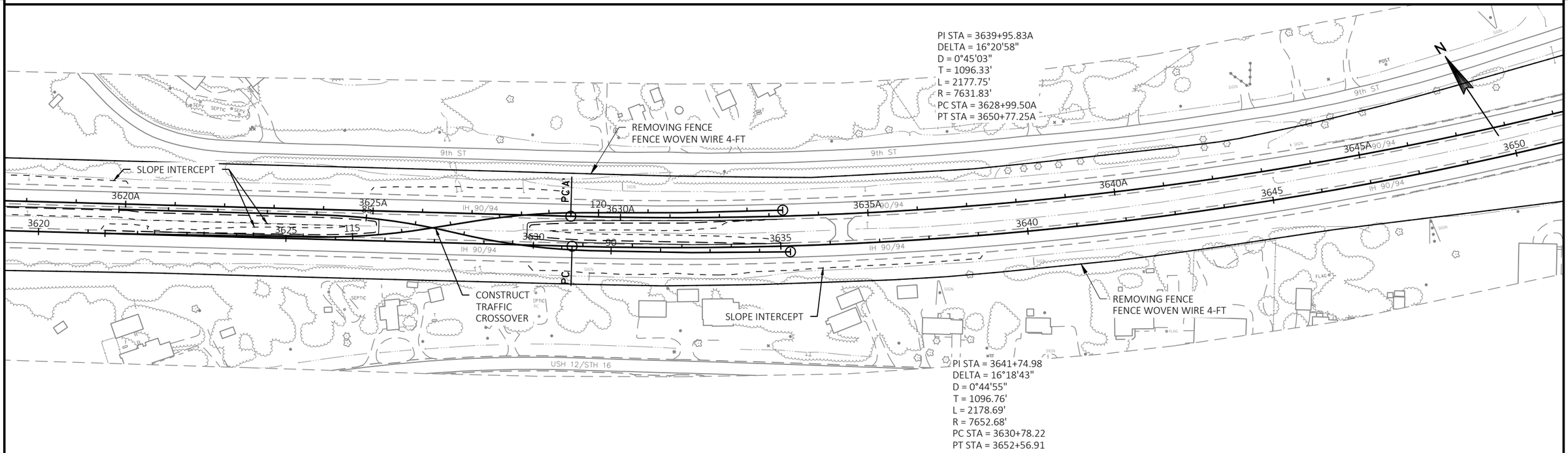

PROJECT NO: 1017-01-71	HWY: IH 90/94	COUNTY: JUNEAU	PLAN	SHEET	E

FILE NAME : N:\PDS\C3D\10170103\SHEETSPLAN\1017-02-71 PREP\050203_PN.DWG
LAYOUT NAME - Sheet - (12)

PLOT DATE : 6/12/2019 2:05 PM PLOT BY : GREINER JR, MICHAEL PLOT NAME : PLOT SCALE : 1 IN:200 FT

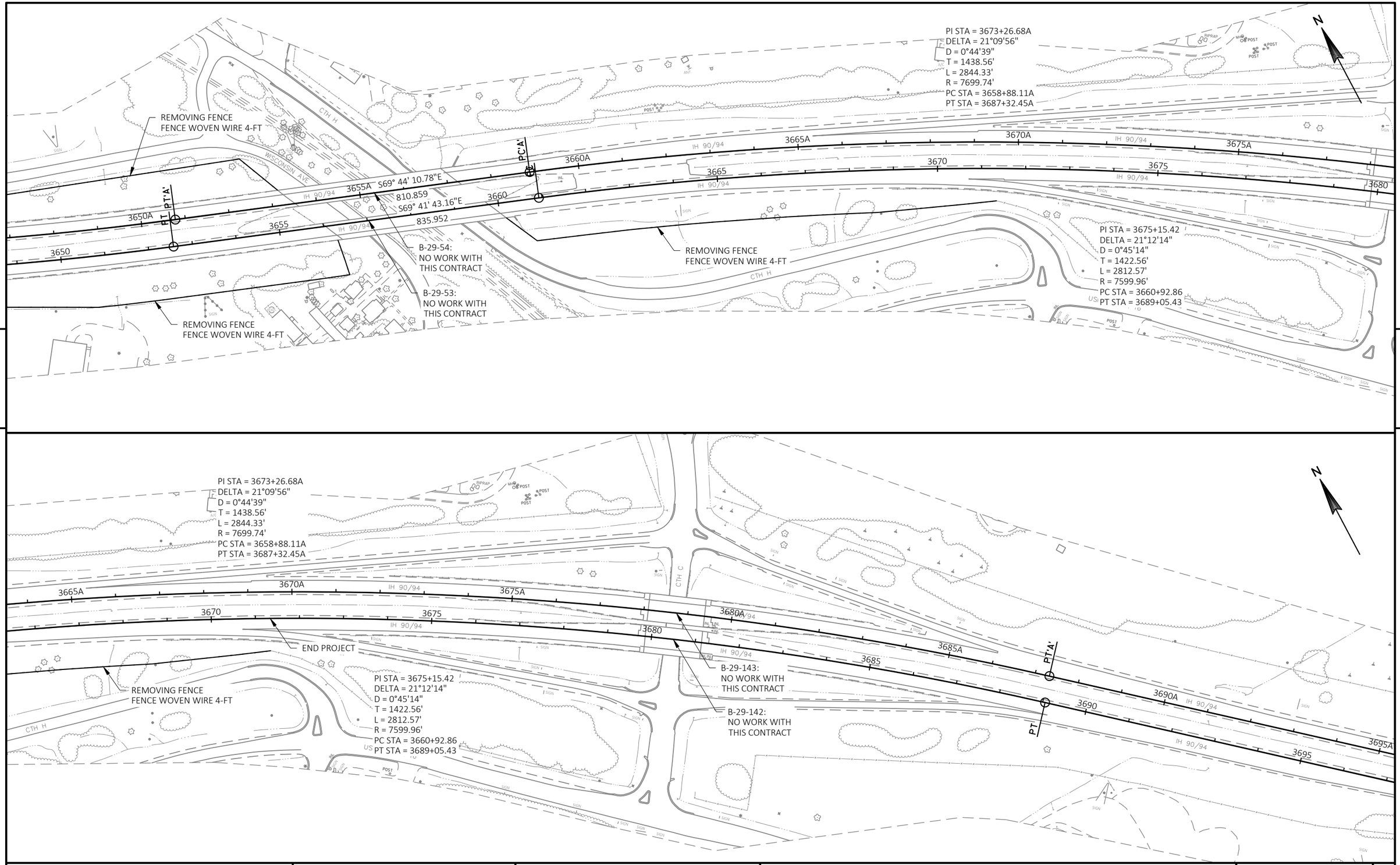

PROJECT NO: 1017-01-71	HWY: IH 90/94	COUNTY: JUNEAU	PLAN	SHEET	E

FILE NAME : N:\PDS\C3D\10170103\SHEETSPLAN\1017-02-71 PREP\050203_PN.DWG
LAYOUT NAME - Sheet - (13)

PLOT DATE : 6/12/2019 2:05 PM PLOT BY : GREINER JR, MICHAEL PLOT NAME : PLOT SCALE : 1 IN:200 FT

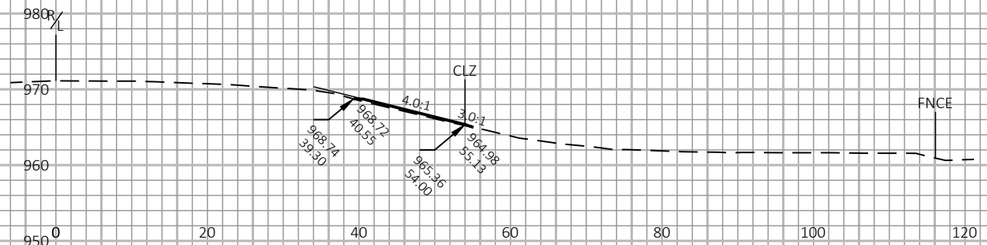

2349B+00

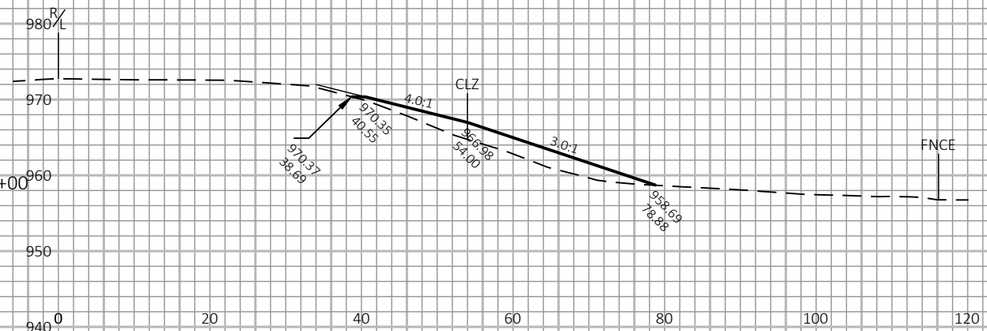

2353B+00

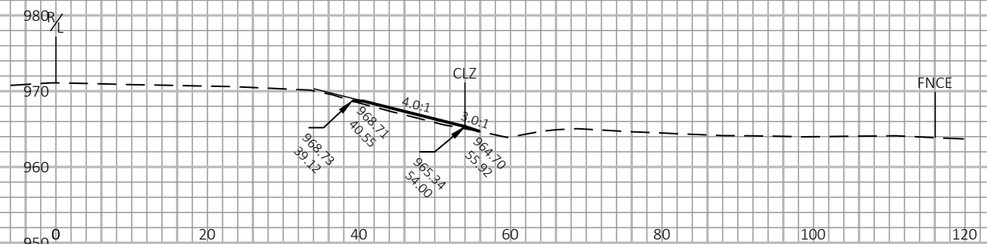

2348B+00

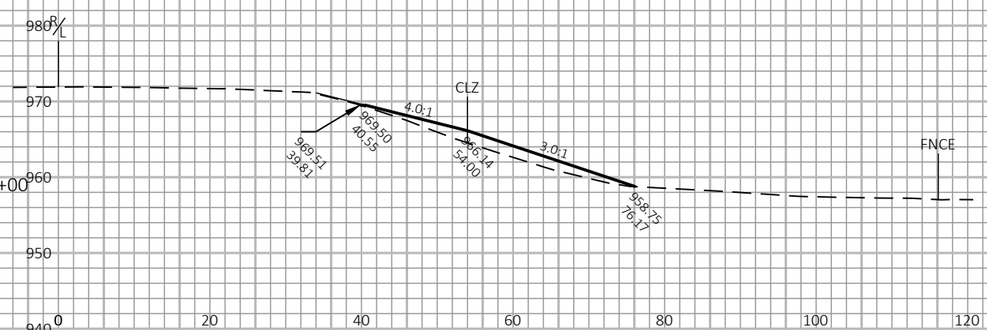

2352B+00

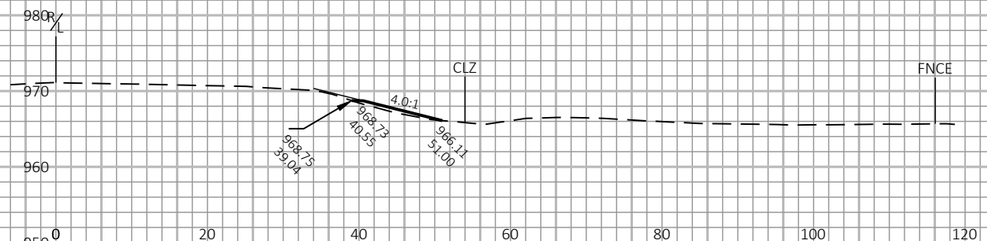

2347B+50

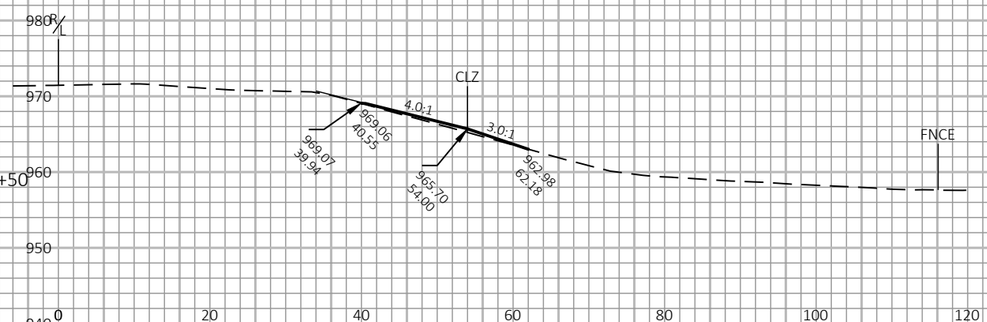

2351B+00

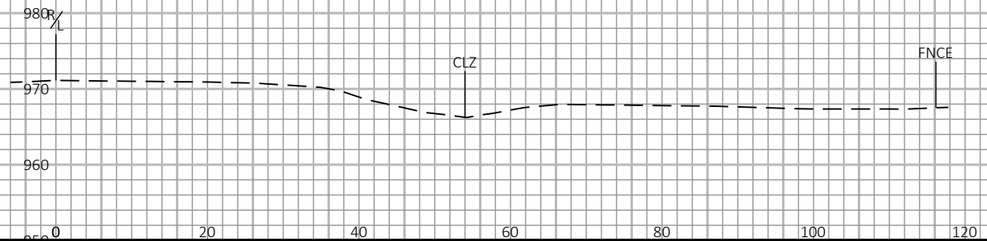

2347B+00

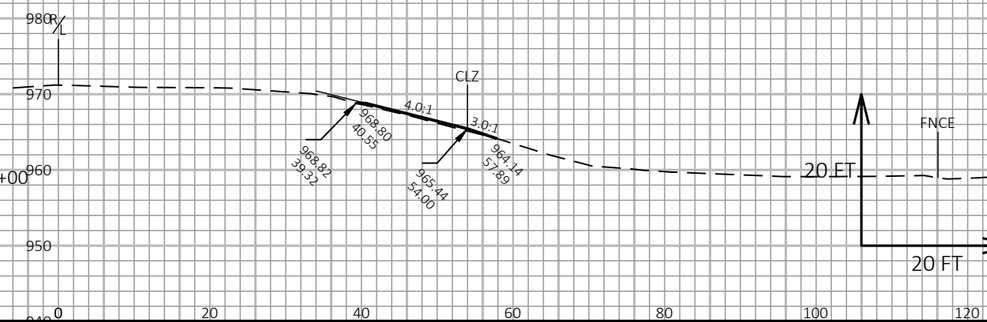

2350B+00

9

9

PROJECT NO: 1017-01-71	HWY: IH 90	COUNTY: MONROE	CROSS SECTIONS: SLOPE CORRECTION	SHEET	E

FILE NAME : N:\PDS\C3D\10170103\SHEETSPLAN\1017-02-71 PREP\XS\SLOPE CORRECTION\090300_XS.DWG
LAYOUT NAME - 01

PLOT DATE : 4/11/2019 1:31 PM

PLOT BY : GREINER JR, MICHAEL

PLOT NAME :

PLOT SCALE : 1 IN:20 FT HORZ. / 1 IN:20 FT VERT.

WISDOT/CADDS SHEET 49

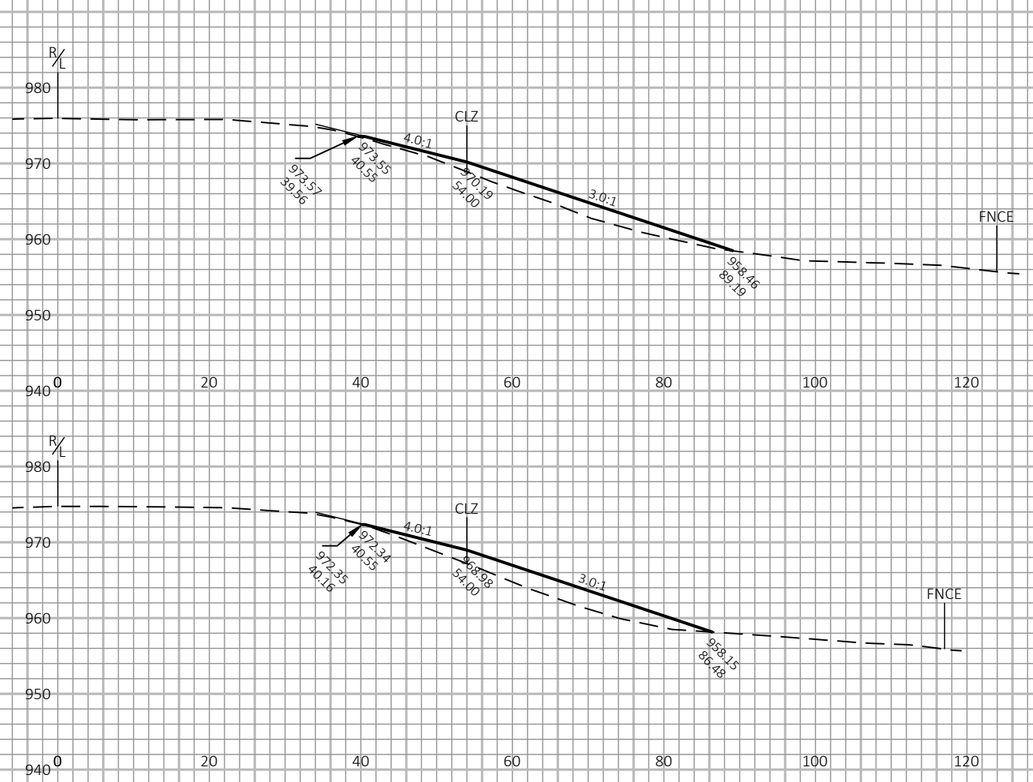

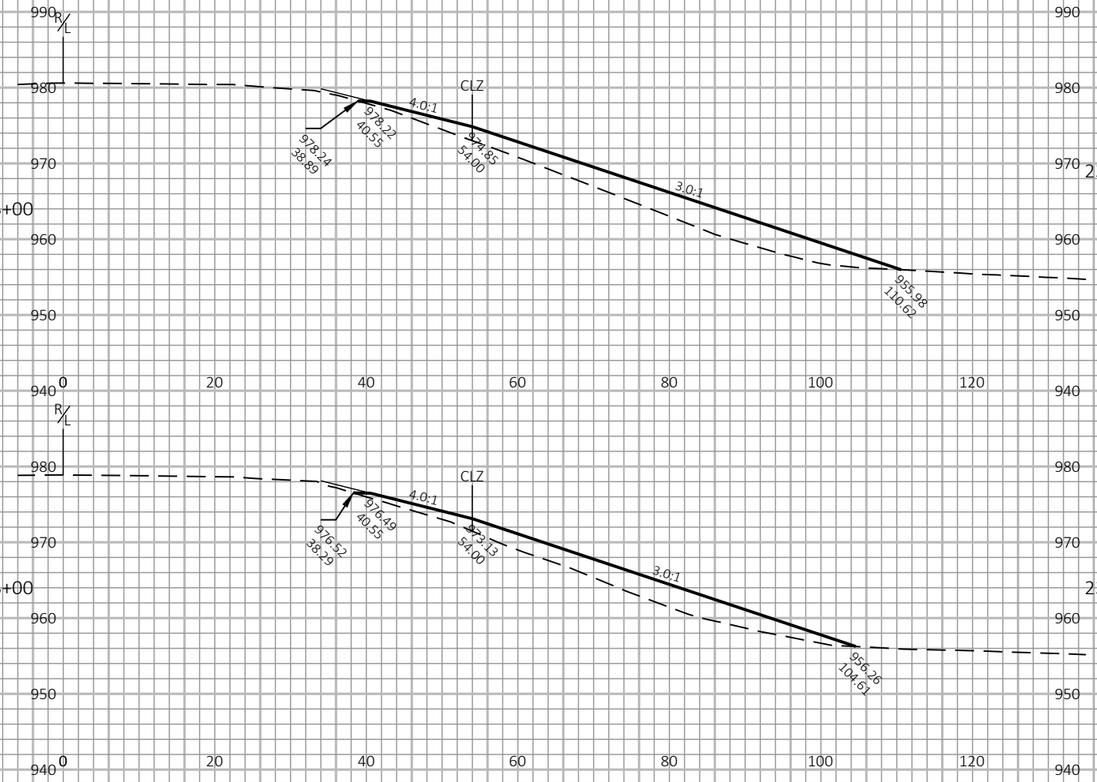

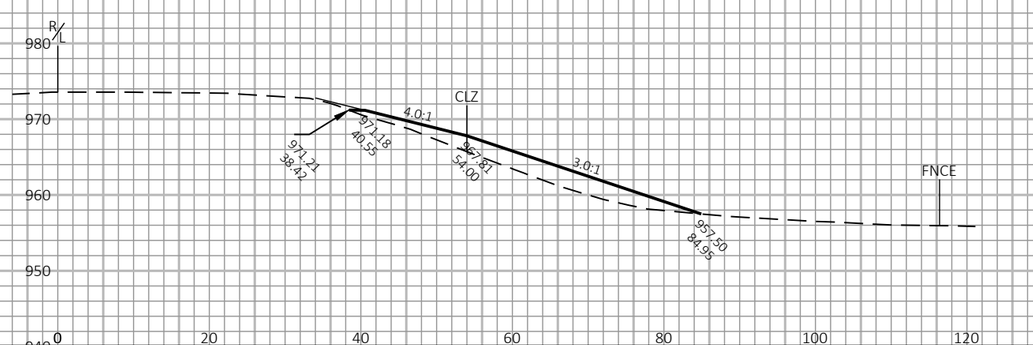

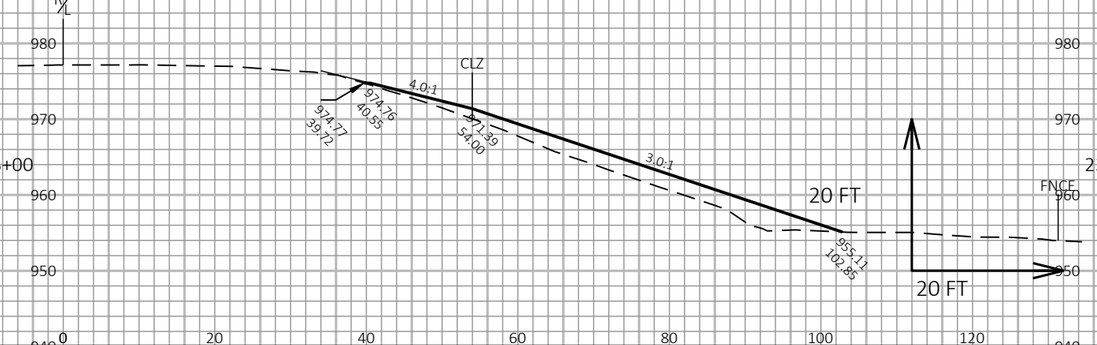

PROJECT NO: 1017-01-71	HWY: IH 90	COUNTY: MONROE	CROSS SECTIONS: SLOPE CORRECTION	SHEET	E

FILE NAME : N:\PDS\C3D\10170103\SHEETSPLAN\1017-02-71 PREP\XS\SLOPE CORRECTION\090300_XS.DWG
LAYOUT NAME - 02

PLOT DATE : 4/11/2019 1:31 PM

PLOT BY : GREINER JR, MICHAEL

PLOT NAME :

PLOT SCALE : 1 IN:20 FT HORZ. / 1 IN:20 FT VERT.

WISDOT/CADDS SHEET 49

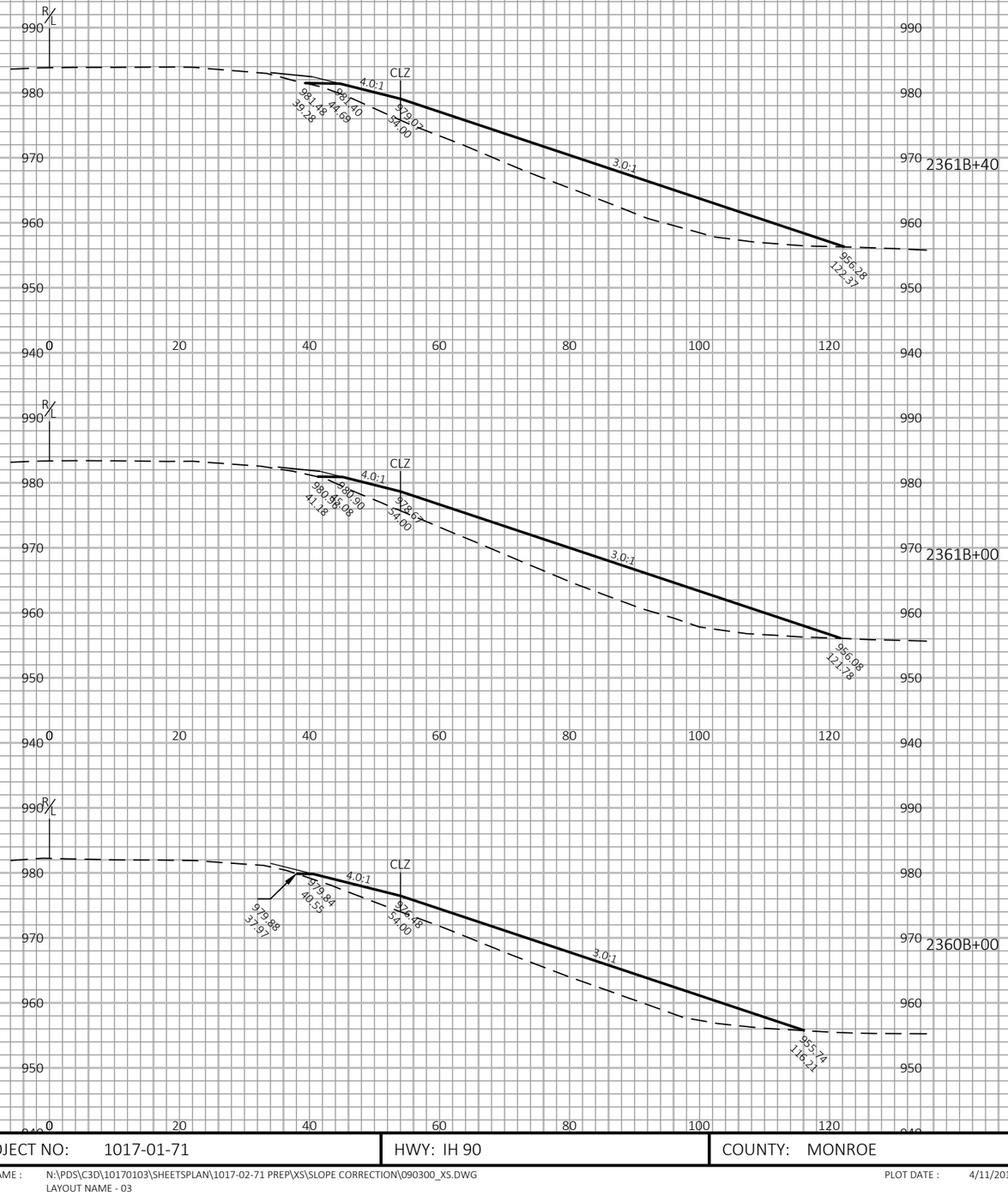

9

9

PROJECT NO: 1017-01-71	HWY: IH 90	COUNTY: MONROE	CROSS SECTIONS: SLOPE CORRECTION	SHEET	E

FILE NAME : N:\PDS\C3D\10170103\SHEETSPLAN\1017-02-71 PREP\XS\SLOPE CORRECTION\090300_XS.DWG
LAYOUT NAME - 03

PLOT DATE : 4/11/2019 1:31 PM PLOT BY : GREINER JR, MICHAEL PLOT NAME : PLOT SCALE : 1 IN:20 FT HORZ. / 1 IN:20 FT VERT.

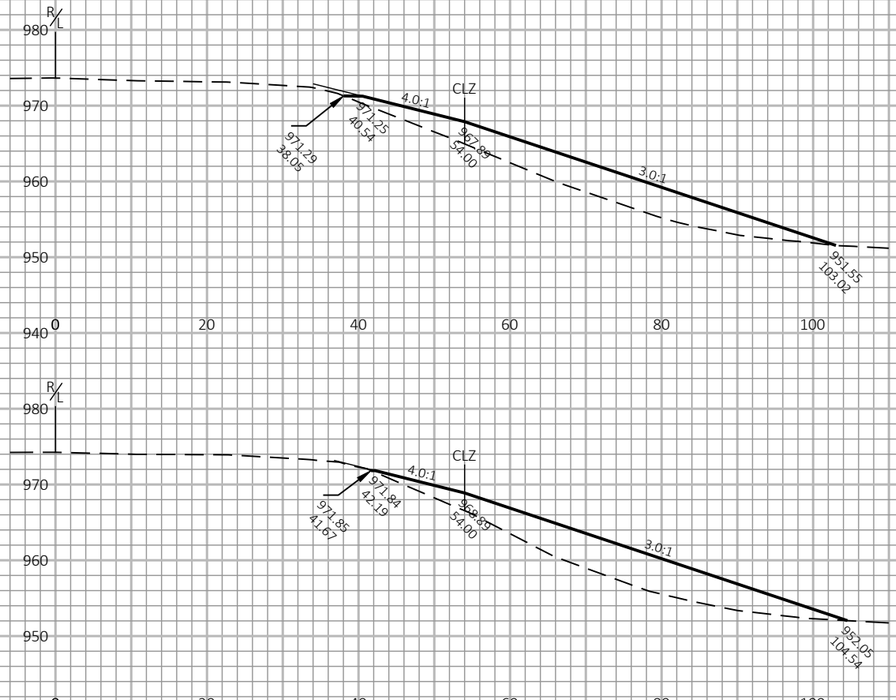

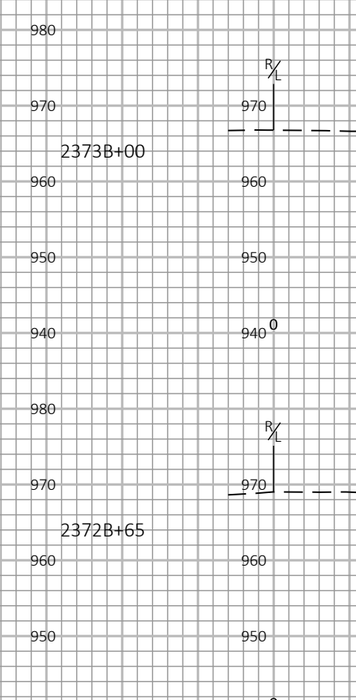

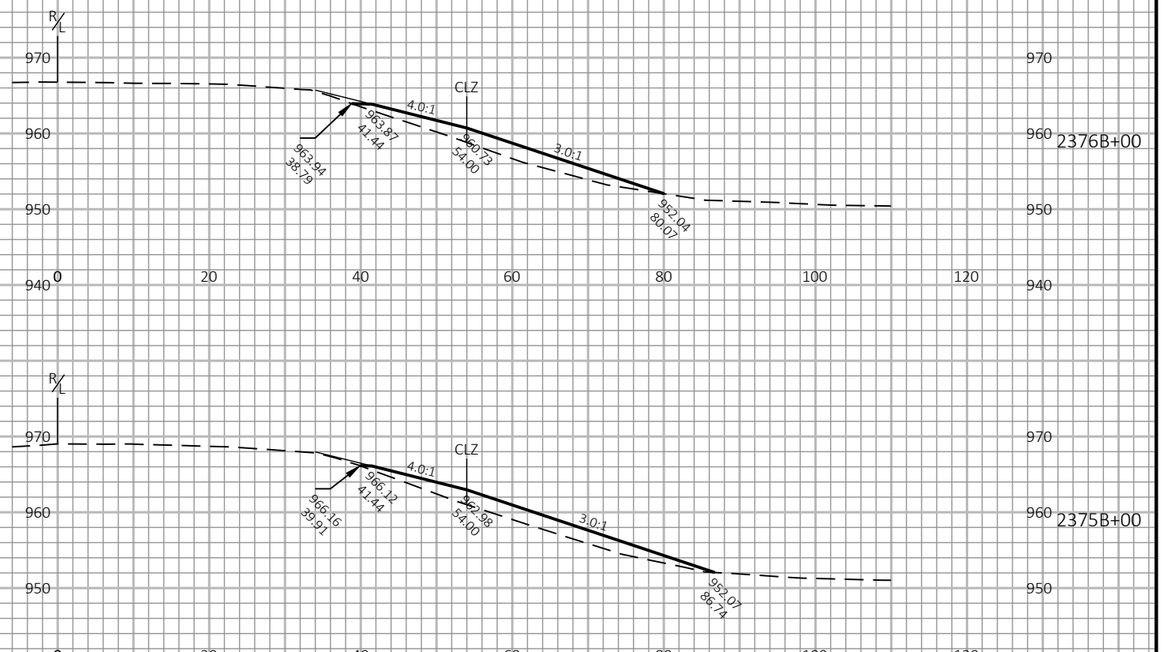

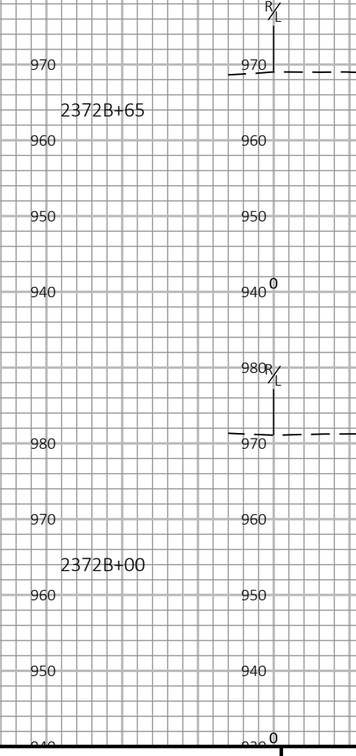

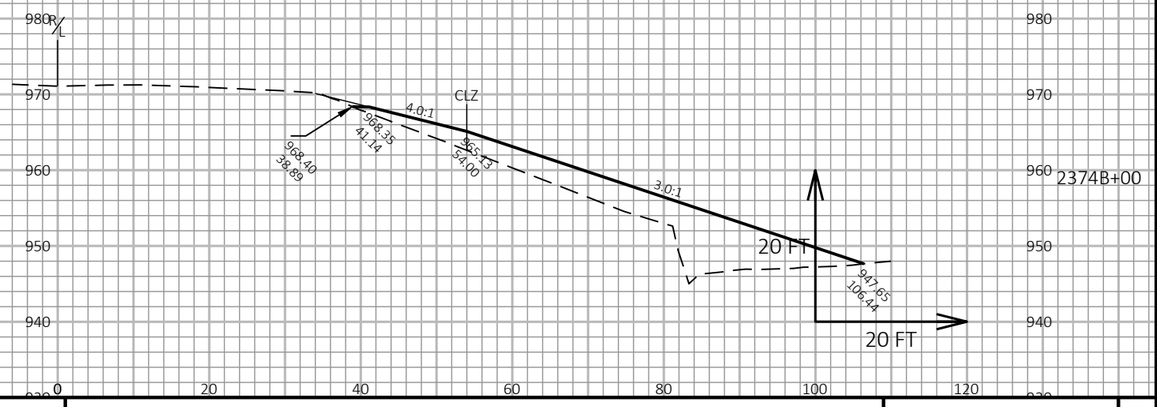

9

9

PROJECT NO: 1017-01-71	HWY: IH 90	COUNTY: MONROE	CROSS SECTIONS: SLOPE CORRECTION	SHEET	E

FILE NAME : N:\PDS\C3D\10170103\SHEETSPLAN\1017-02-71 PREP\XS\SLOPE CORRECTION\090300_XS.DWG
LAYOUT NAME - 04

PLOT DATE : 4/11/2019 1:31 PM

PLOT BY : GREINER JR, MICHAEL

PLOT NAME :

PLOT SCALE : 1 IN:20 FT HORZ. / 1 IN:20 FT VERT.

WISDOT/CADDS SHEET 49

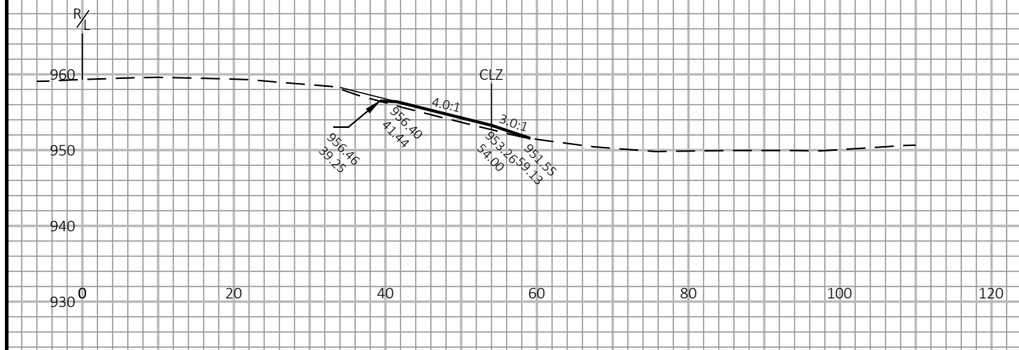

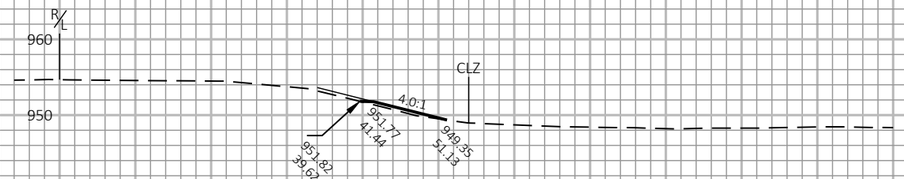

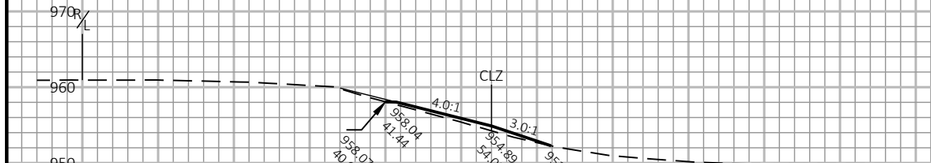

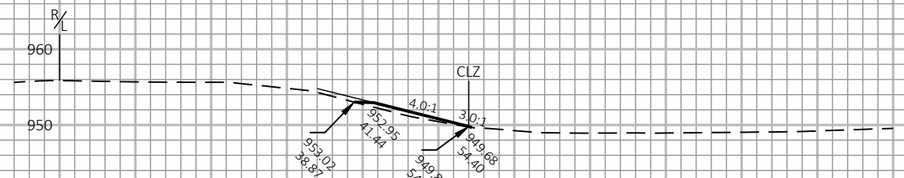

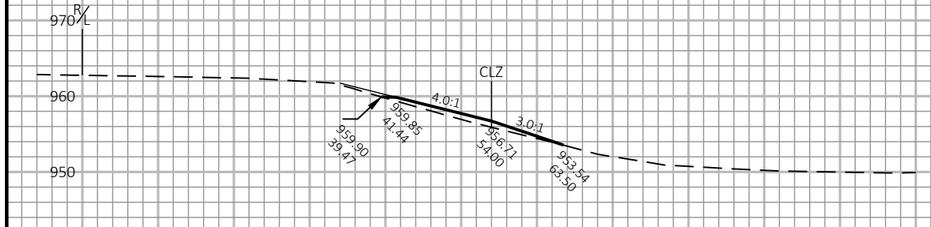

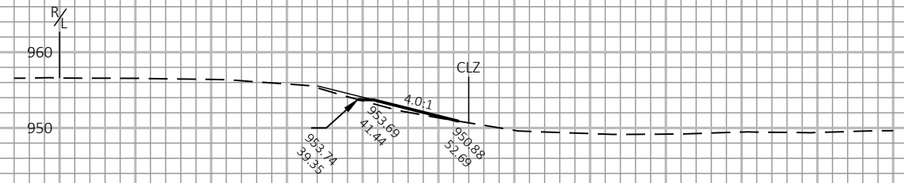

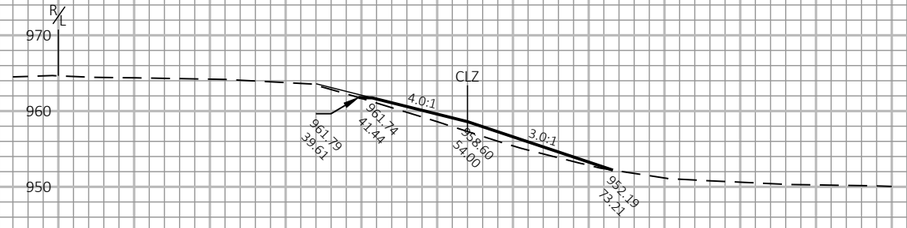

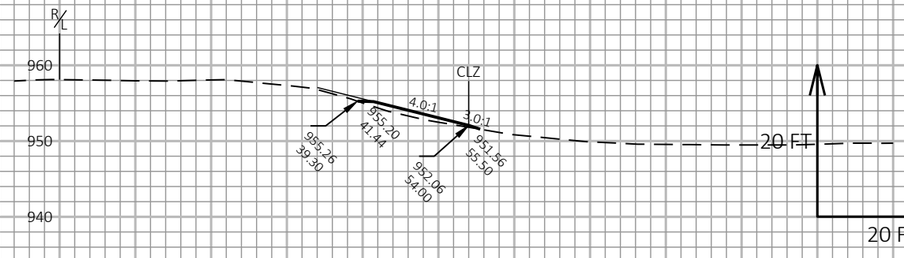

2380B+00

2379B+00

2378B+00

2377B+00

2384B+00

2383B+00

2382B+00

2381B+00

9

9

PROJECT NO: 1017-01-71	HWY: IH 90	COUNTY: MONROE	CROSS SECTIONS: SLOPE CORRECTION	SHEET	E

FILE NAME : N:\PDS\C3D\10170103\SHEETSPLAN\1017-02-71 PREP\XS\SLOPE CORRECTION\090300_XS.DWG
LAYOUT NAME - 05

PLOT DATE : 4/11/2019 1:32 PM

PLOT BY : GREINER JR, MICHAEL

PLOT NAME :

PLOT SCALE : 1 IN:20 FT HORZ. / 1 IN:20 FT VERT.

WISDOT/CADDS SHEET 49

PROJECT NO: 1017-01-71	HWY: IH 90	COUNTY: MONROE	CROSS SECTIONS: SLOPE CORRECTION	SHEET	E

FILE NAME : N:\PDS\C3D\10170103\SHEETSPLAN\1017-02-71 PREP\XS\SLOPE CORRECTION\090300_XS.DWG
LAYOUT NAME - 06

PLOT DATE : 4/11/2019 1:32 PM

PLOT BY : GREINER JR, MICHAEL

PLOT NAME :

PLOT SCALE : 1 IN:20 FT HORZ. / 1 IN:20 FT VERT.



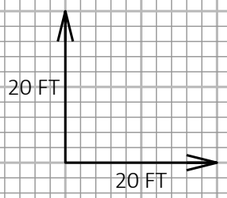

9

9

PROJECT NO: 1017-01-71	HWY: IH 90	COUNTY: MONROE	CROSS SECTIONS: SLOPE CORRECTION	SHEET	E

FILE NAME : N:\PDS\C3D\10170103\SHEETSPLAN\1017-02-71 PREP\XS\SLOPE CORRECTION\090300_XS.DWG
LAYOUT NAME - 07

PLOT DATE : 4/11/2019 1:32 PM PLOT BY : GREINER JR, MICHAEL PLOT NAME : PLOT SCALE : 1 IN:20 FT HORZ. / 1 IN:20 FT VERT.

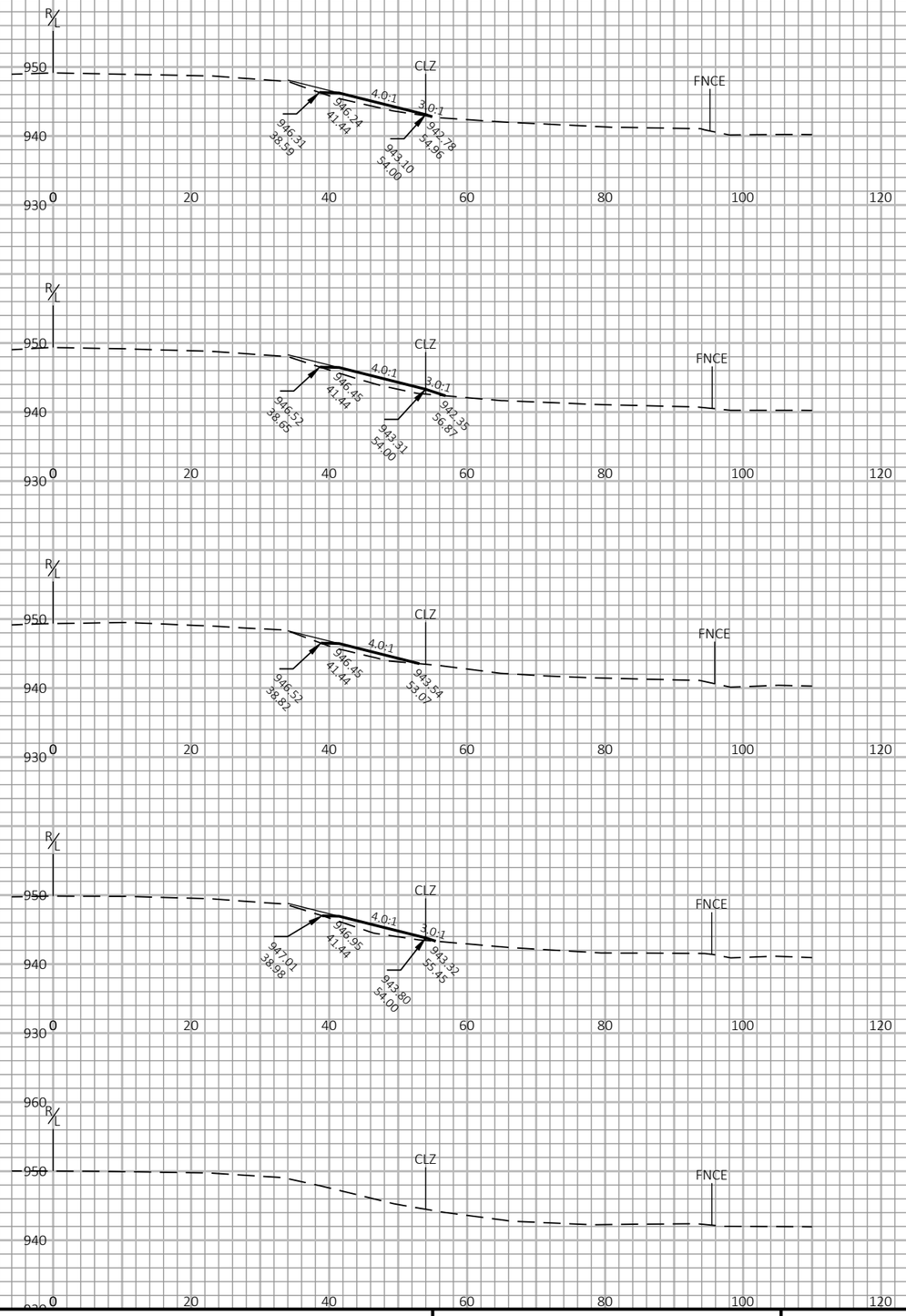

2404B+00

2403B+00

2402B+00

2401B+00

2400B+00

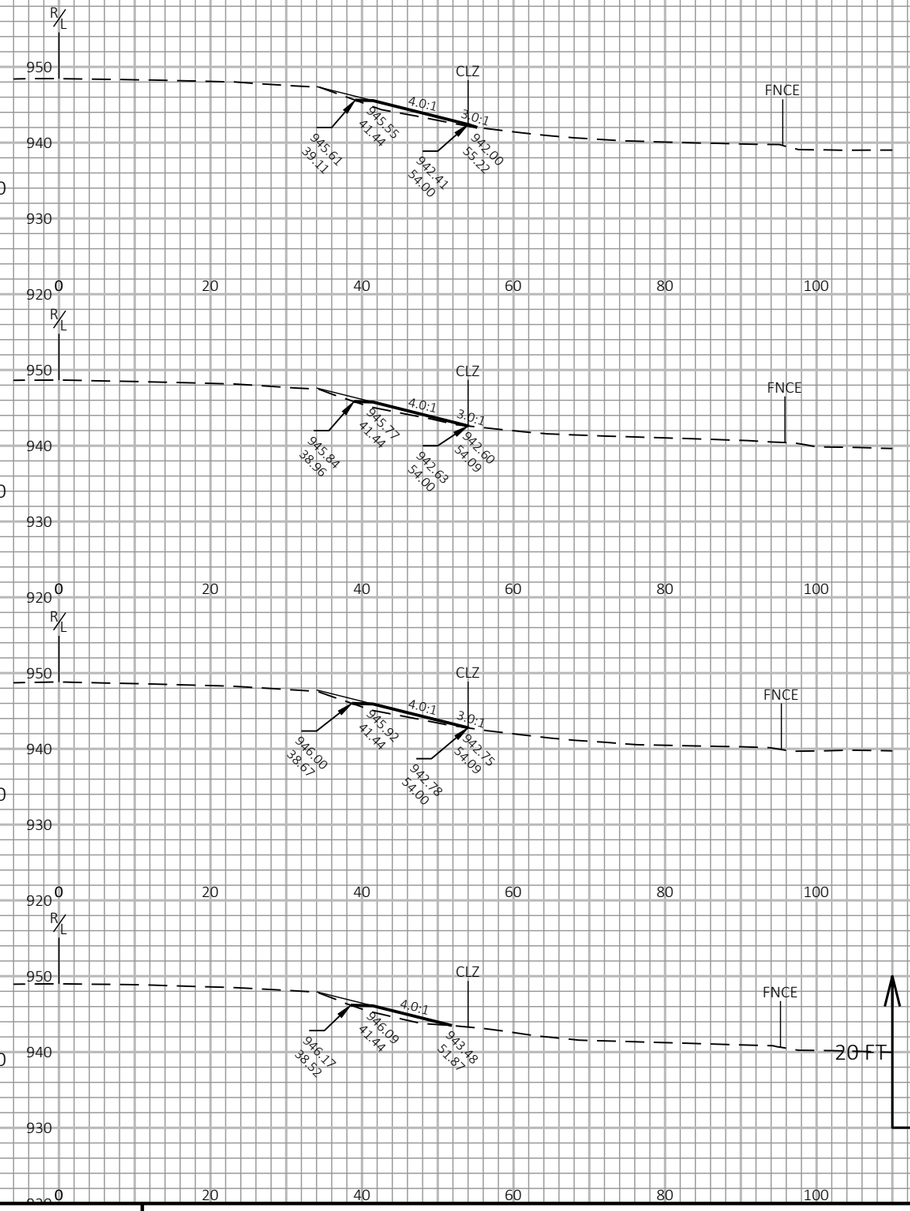

2408B+00

2407B+00

2406B+00

2405B+00

20 FT

20 FT

9

9

PROJECT NO: 1017-01-71	HWY: IH 90	COUNTY: MONROE	CROSS SECTIONS: SLOPE CORRECTION	SHEET	E

FILE NAME : N:\PDS\C3D\10170103\SHEETSPLAN\1017-02-71 PREP\XS\SLOPE CORRECTION\090300_XS.DWG
LAYOUT NAME - 08

PLOT DATE : 4/11/2019 1:32 PM PLOT BY : GREINER JR, MICHAEL PLOT NAME : PLOT SCALE : 1 IN:20 FT HORZ. / 1 IN:20 FT VERT.

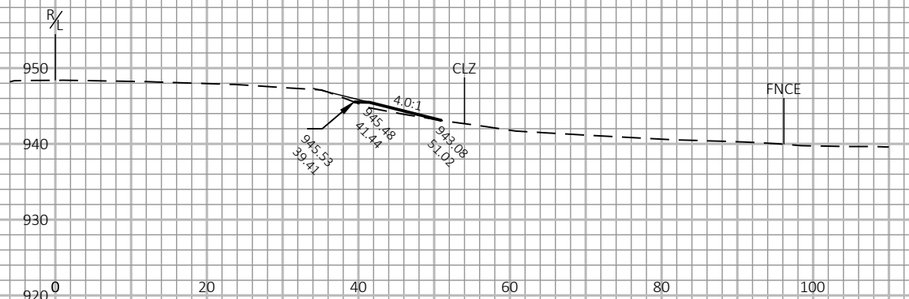

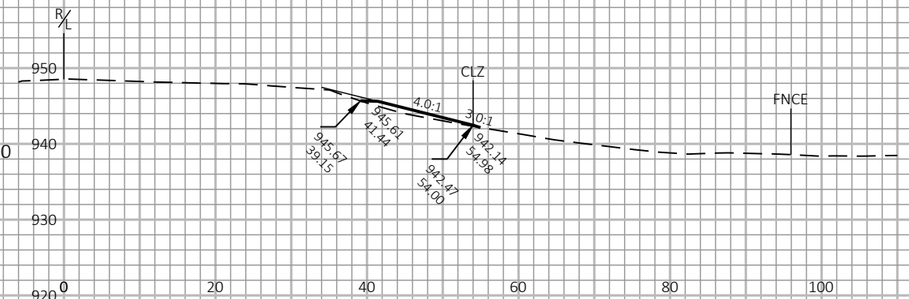

2412B+00

2416B+00

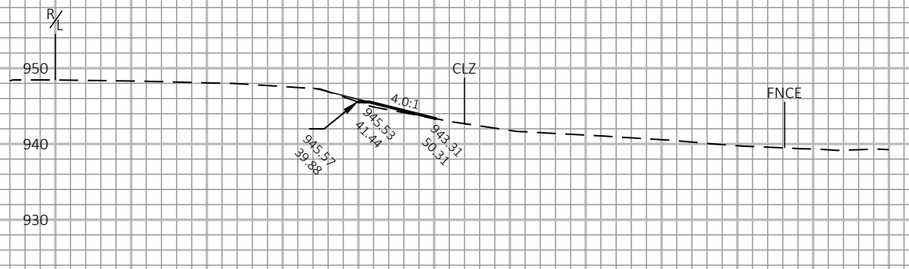

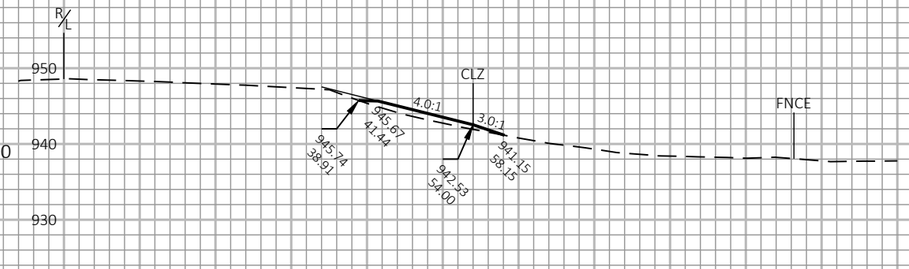

2411B+00

2415B+00

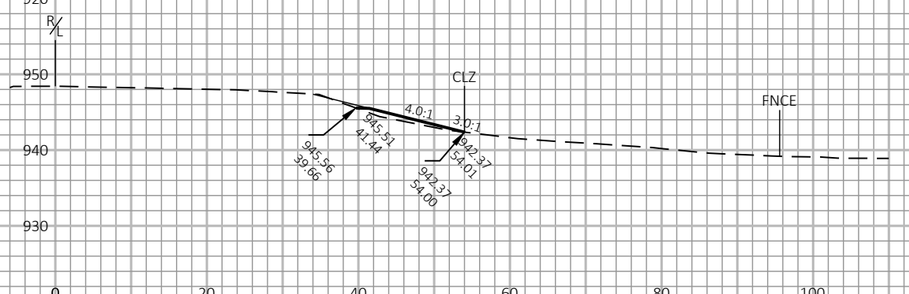

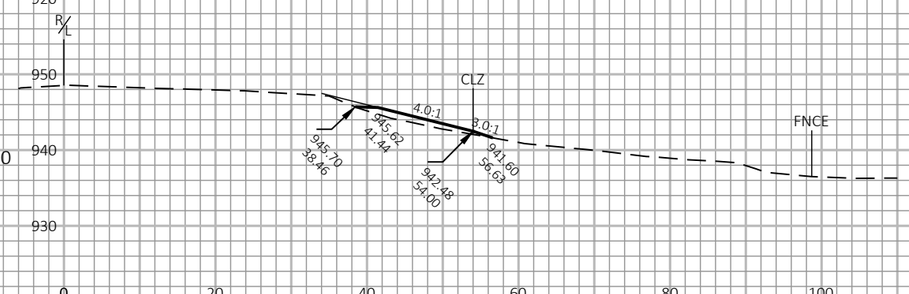

2410B+00

2414B+00

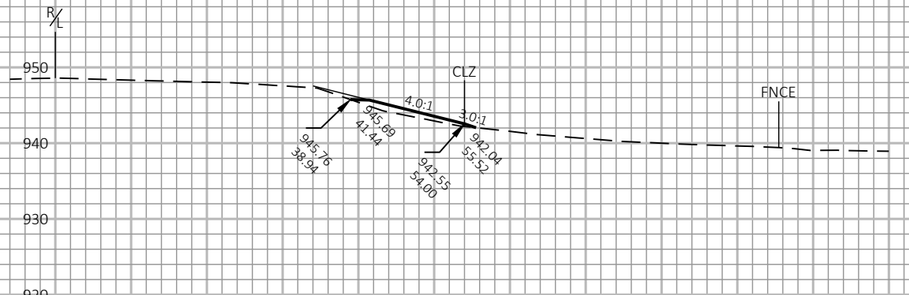

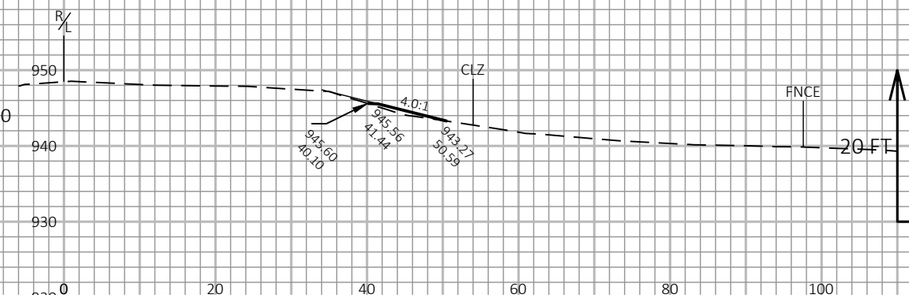

2409B+00

2413B+00

9

9

PROJECT NO: 1017-01-71	HWY: IH 90	COUNTY: MONROE	CROSS SECTIONS: SLOPE CORRECTION	SHEET	E

FILE NAME : N:\PDS\C3D\10170103\SHEETSPLAN\1017-02-71 PREP\XS\SLOPE CORRECTION\090300_XS.DWG
LAYOUT NAME - 09

PLOT DATE : 4/11/2019 1:33 PM

PLOT BY : GREINER JR, MICHAEL

PLOT NAME :

PLOT SCALE : 1 IN:20 FT HORZ. / 1 IN:20 FT VERT.

WISDOT/CADDS SHEET 49

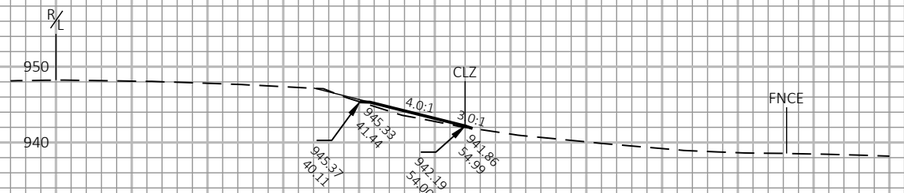

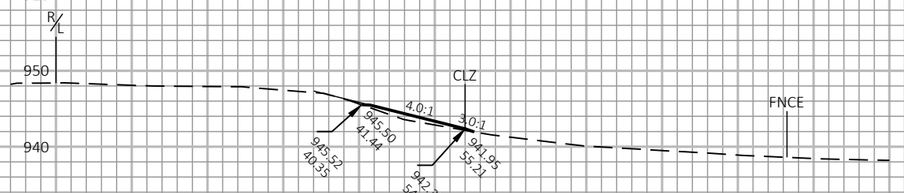

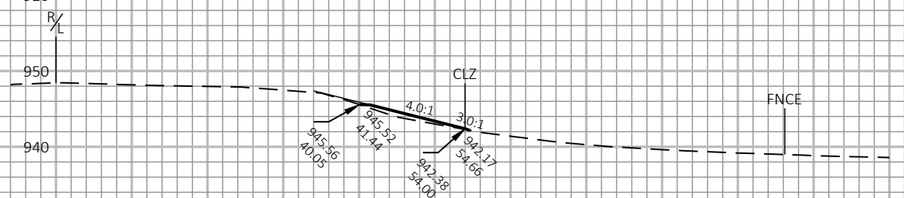

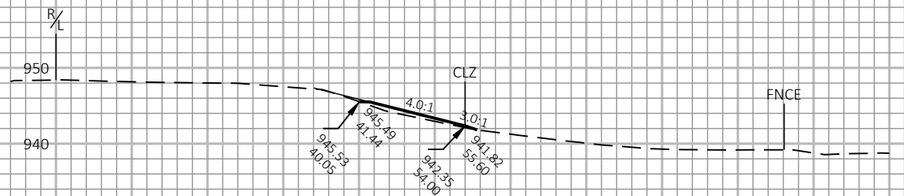



9

9

PROJECT NO: 1017-01-71	HWY: IH 90	COUNTY: MONROE	CROSS SECTIONS: SLOPE CORRECTION	SHEET	E

FILE NAME : N:\PDS\C3D\10170103\SHEETSPLAN\1017-02-71 PREP\XS\SLOPE CORRECTION\090300_XS.DWG
LAYOUT NAME - 10

PLOT DATE : 4/11/2019 1:33 PM PLOT BY : GREINER JR, MICHAEL PLOT NAME : PLOT SCALE : 1 IN:20 FT HORZ. / 1 IN:20 FT VERT.

WISDOT/CADDS SHEET 49

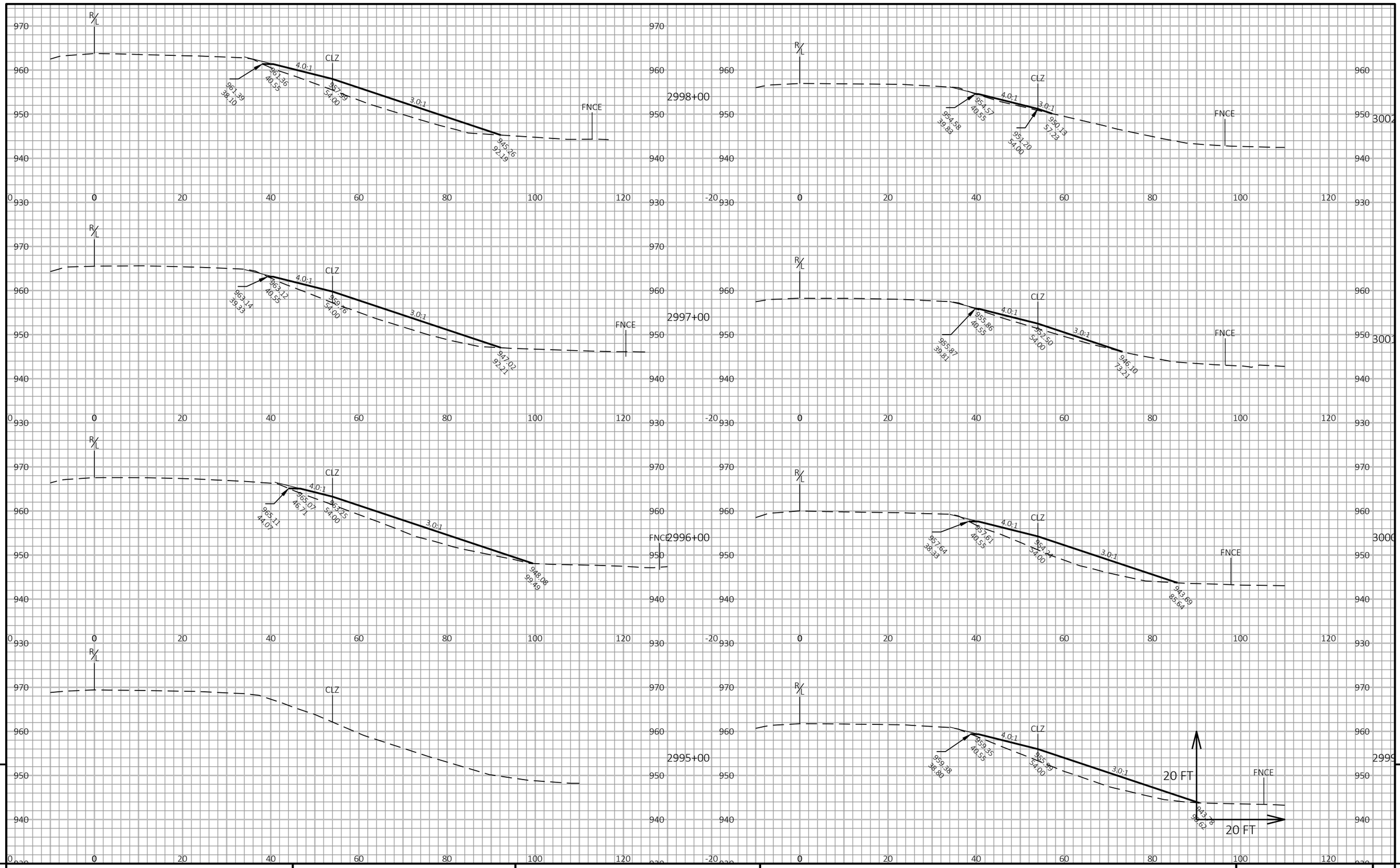

9

9

PROJECT NO: 1017-01-71	HWY: IH 94	COUNTY: MONROE	CROSS SECTIONS: SLOPE CORRECTION	SHEET	E

FILE NAME : N:\PDS\C3D\10170103\SHEETSPLAN\1017-02-71 PREP\XS\SLOPE CORRECTION\090301_XS.DWG
LAYOUT NAME - 01

PLOT DATE : 4/9/2019 12:57 PM

PLOT BY : GREINER JR, MICHAEL

PLOT NAME :

PLOT SCALE : 1 IN:20 FT HORZ. / 1 IN:20 FT VERT.

WISDOT/CADDS SHEET 49

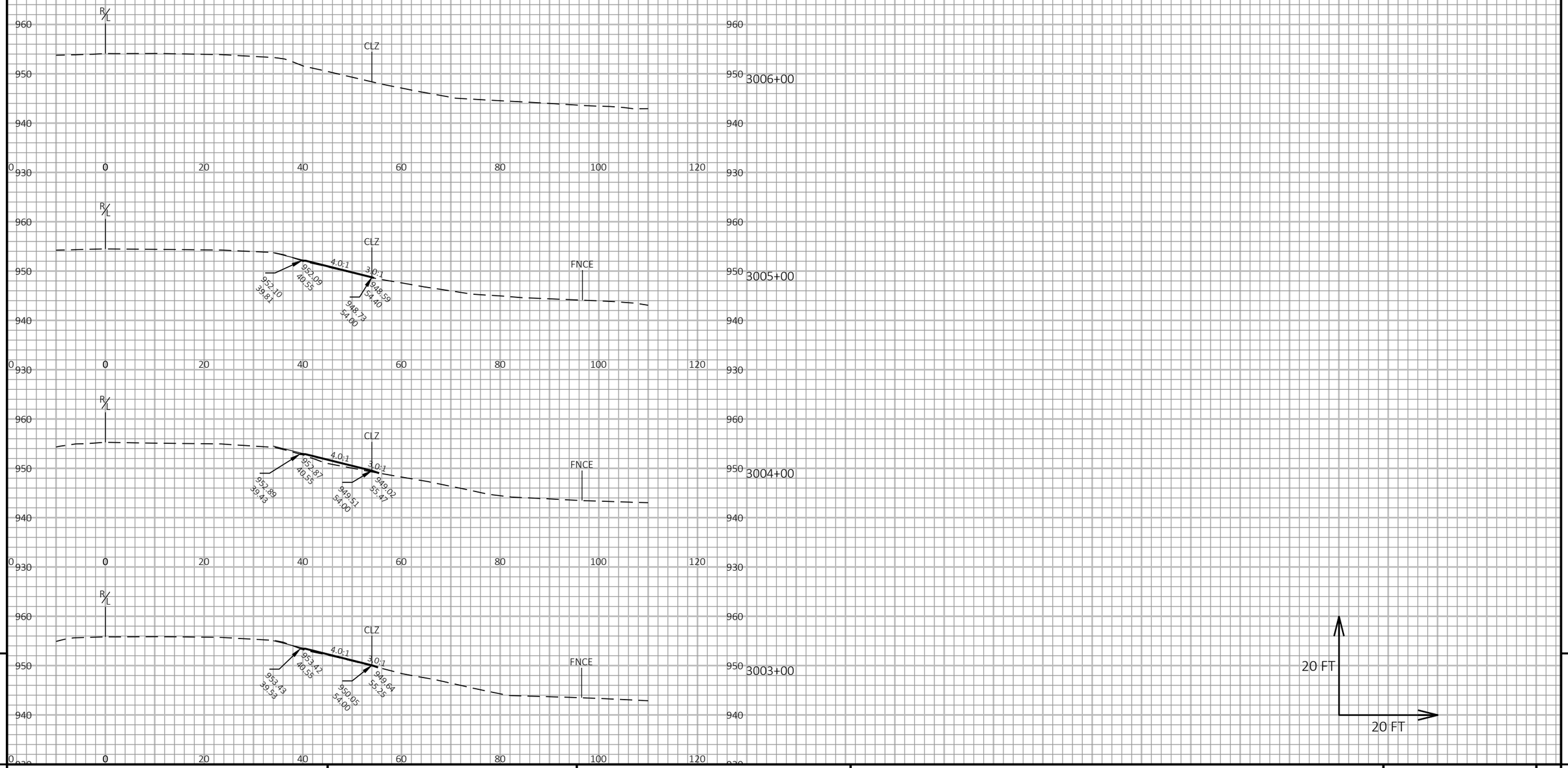

9

9

PROJECT NO: 1017-01-71	HWY: IH 94	COUNTY: MONROE	CROSS SECTIONS: SLOPE CORRECTION	SHEET	E

FILE NAME : N:\PDS\C3D\10170103\SHEETSPLAN\1017-02-71 PREP\XS\SLOPE CORRECTION\090301_XS.DWG
LAYOUT NAME - 02

PLOT DATE : 4/9/2019 12:57 PM PLOT BY : GREINER JR, MICHAEL PLOT NAME : PLOT SCALE : 1 IN:20 FT HORZ. / 1 IN:20 FT VERT.

WISDOT/CADDS SHEET 49



PROJECT NO: 1017-01-71	HWY: IH 94	COUNTY: MONROE	CROSS SECTIONS: SLOPE CORRECTION	SHEET	E

FILE NAME : N:\PDS\C3D\10170103\SHEETSPLAN\1017-02-71 PREP\XS\SLOPE CORRECTION\090301_XS.DWG
LAYOUT NAME - 03

PLOT DATE : 4/9/2019 12:57 PM PLOT BY : GREINER JR, MICHAEL PLOT NAME : PLOT SCALE : 1 IN:20 FT HORZ. / 1 IN:20 FT VERT.

WISDOT/CADDS SHEET 49

9 9

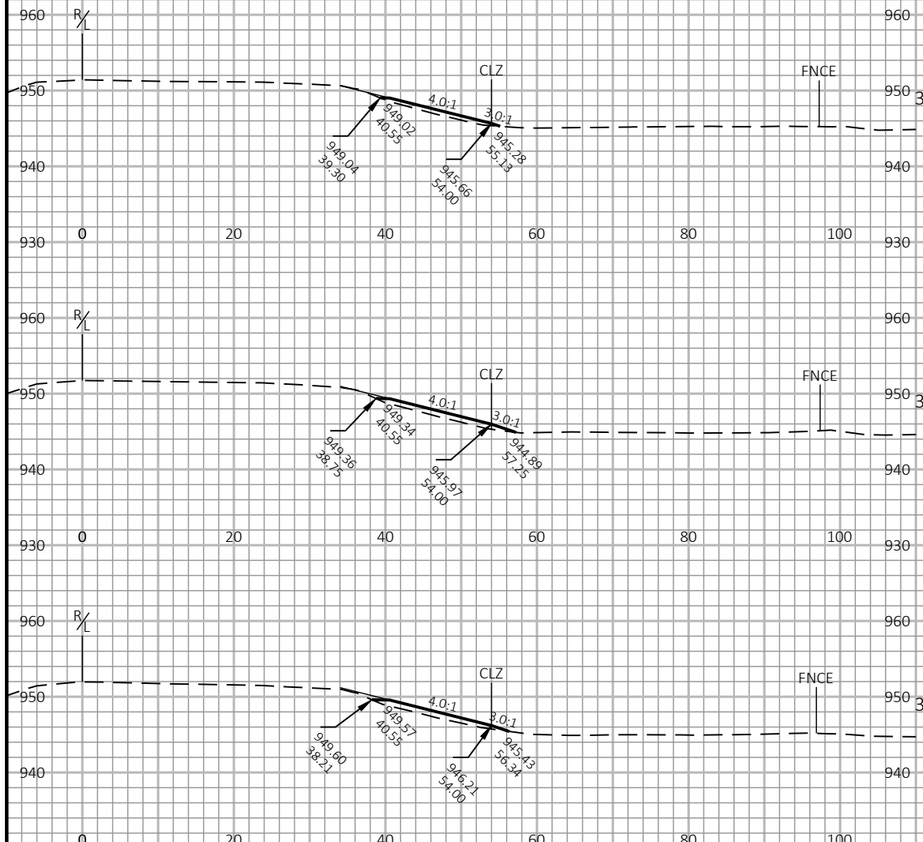

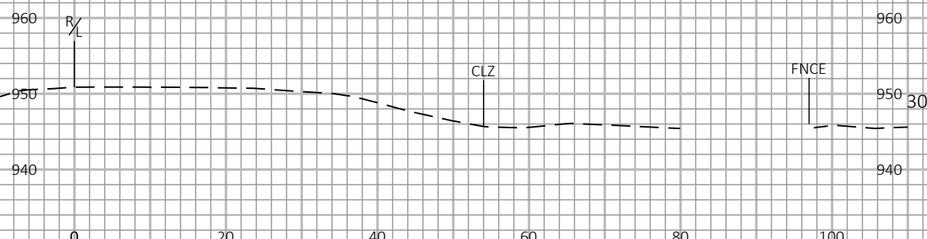

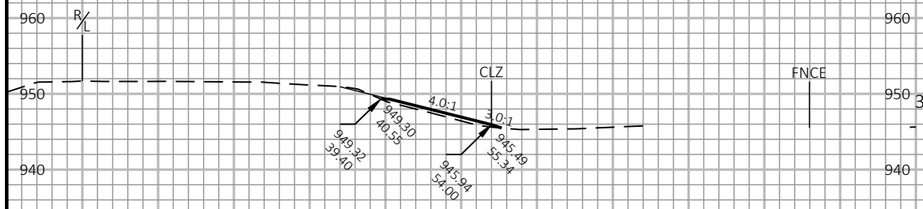

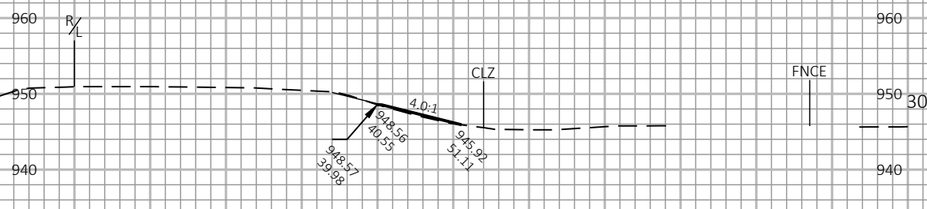

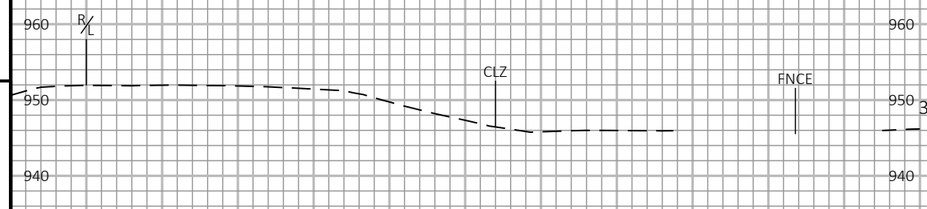

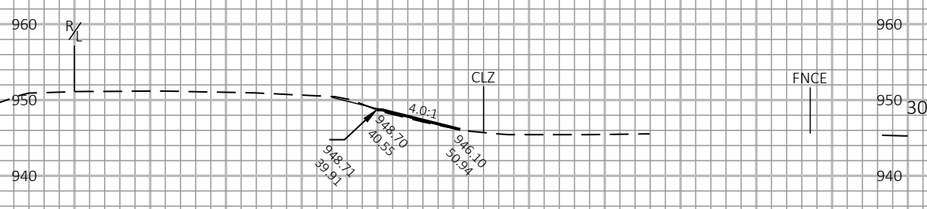

9

9

PROJECT NO: 1017-01-71	HWY: IH 94	COUNTY: MONROE	CROSS SECTIONS: SLOPE CORRECTION	SHEET	E

FILE NAME : N:\PDS\C3D\10170103\SHEETSPLAN\1017-02-71 PREP\XS\SLOPE CORRECTION\090301_XS.DWG
LAYOUT NAME - 04

PLOT DATE : 4/9/2019 12:57 PM

PLOT BY : GREINER JR, MICHAEL

PLOT NAME :

PLOT SCALE : 1 IN:20 FT HORZ. / 1 IN:20 FT VERT.

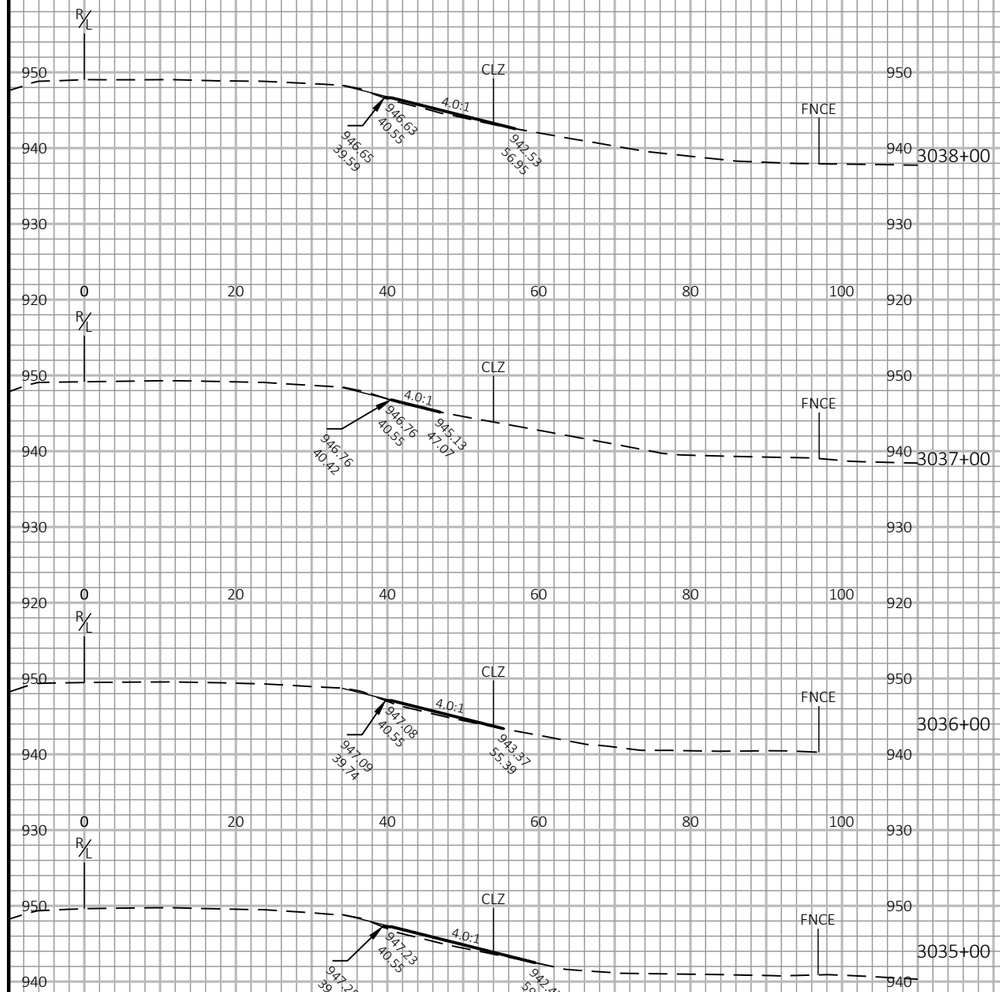

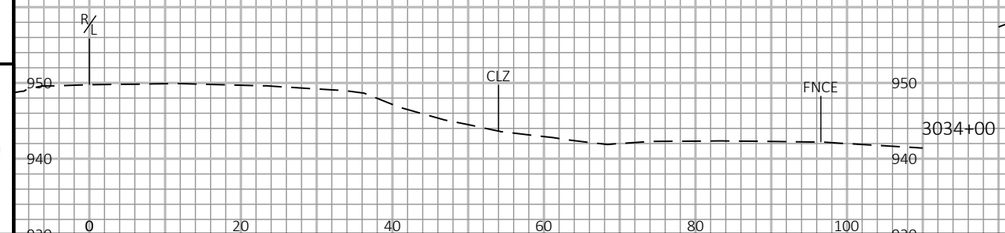

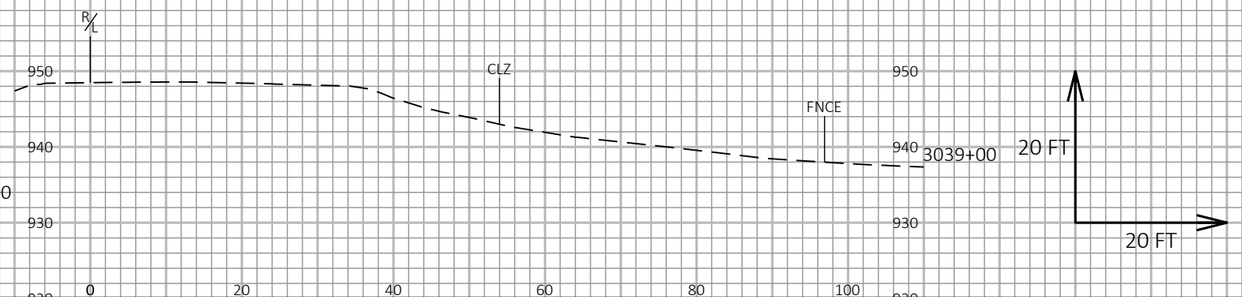

9

9

PROJECT NO: 1017-01-71	HWY: IH 94	COUNTY: MONROE	CROSS SECTIONS: SLOPE CORRECTION	SHEET	E

FILE NAME : N:\PDS\C3D\10170103\SHEETSPLAN\1017-02-71 PREP\XS\SLOPE CORRECTION\090301_XS.DWG
LAYOUT NAME - 05

PLOT DATE : 4/9/2019 12:57 PM

PLOT BY : GREINER JR, MICHAEL

PLOT NAME :

PLOT SCALE : 1 IN:20 FT HORZ. / 1 IN:20 FT VERT.

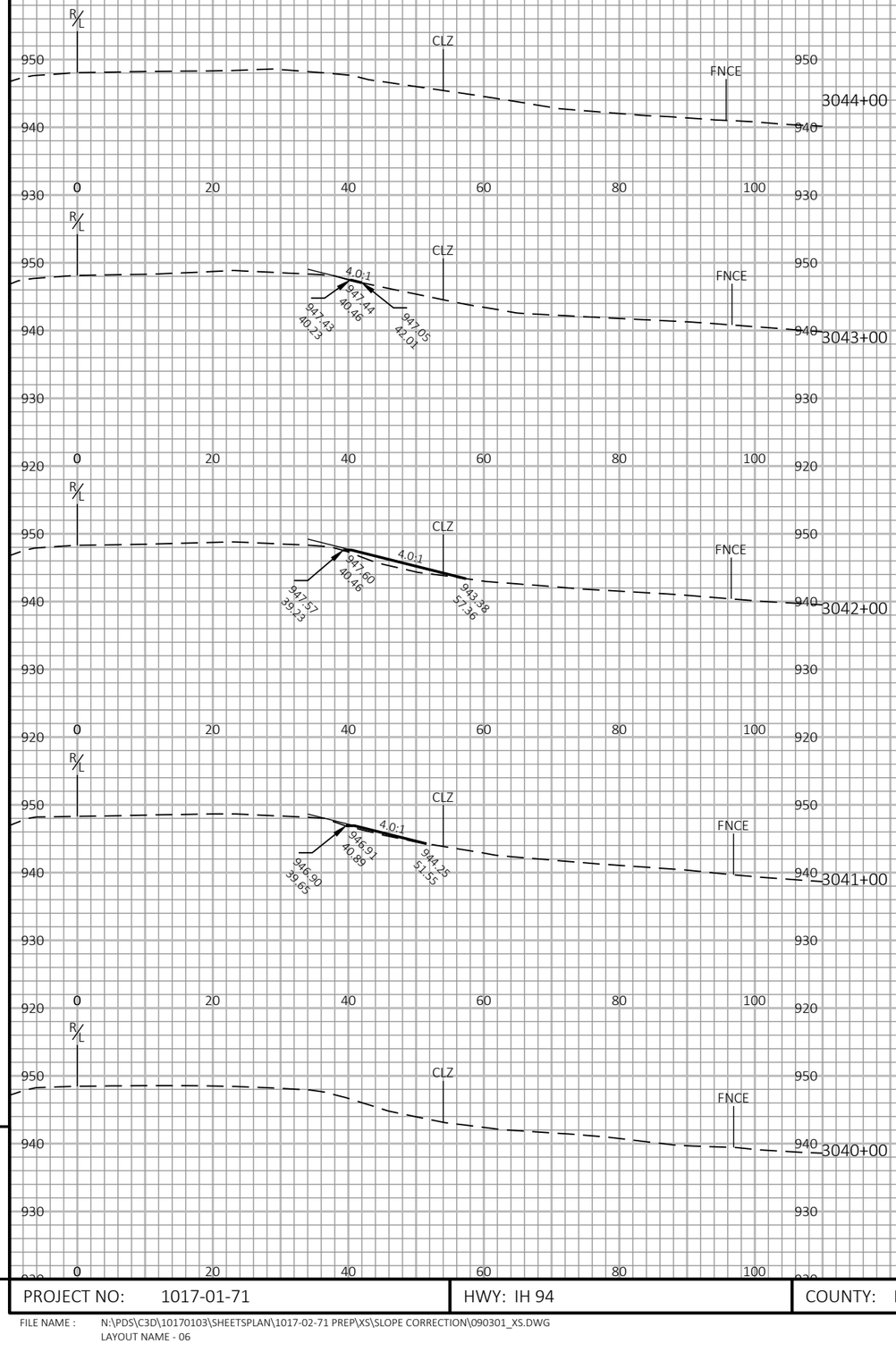

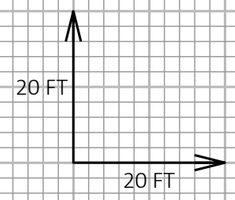

9

9

PROJECT NO: 1017-01-71	HWY: IH 94	COUNTY: MONROE	CROSS SECTIONS: SLOPE CORRECTION	SHEET	E

FILE NAME : N:\PDS\C3D\10170103\SHEETSPLAN\1017-02-71 PREP\XS\SLOPE CORRECTION\090301_XS.DWG
LAYOUT NAME - 06

PLOT DATE : 4/9/2019 12:58 PM PLOT BY : GREINER JR, MICHAEL PLOT NAME : PLOT SCALE : 1 IN:20 FT HORZ. / 1 IN:20 FT VERT.

WISDOT/CADDS SHEET 49

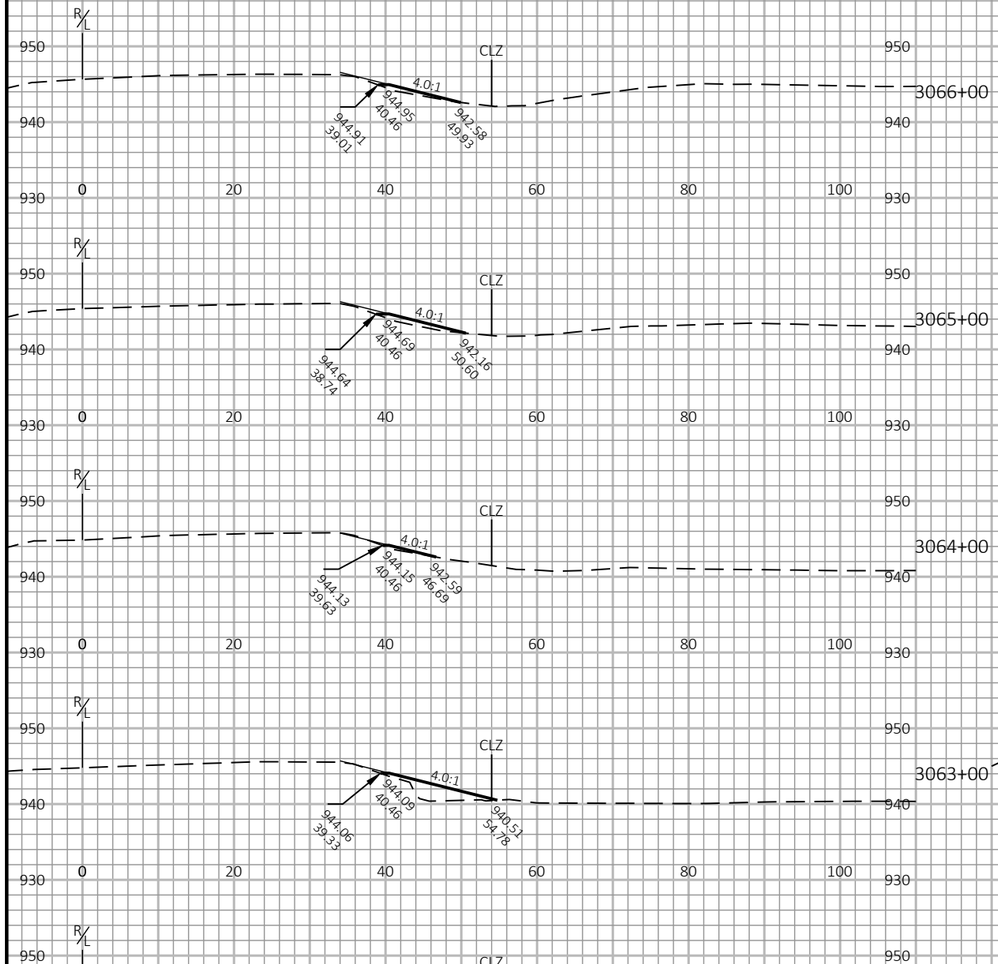

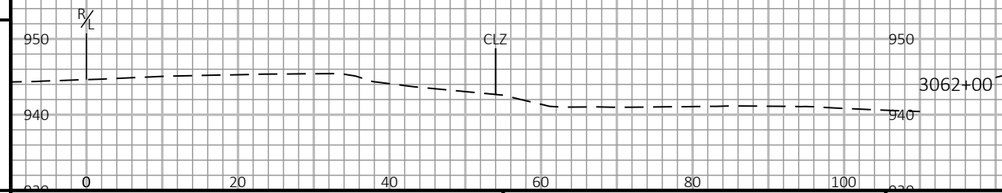

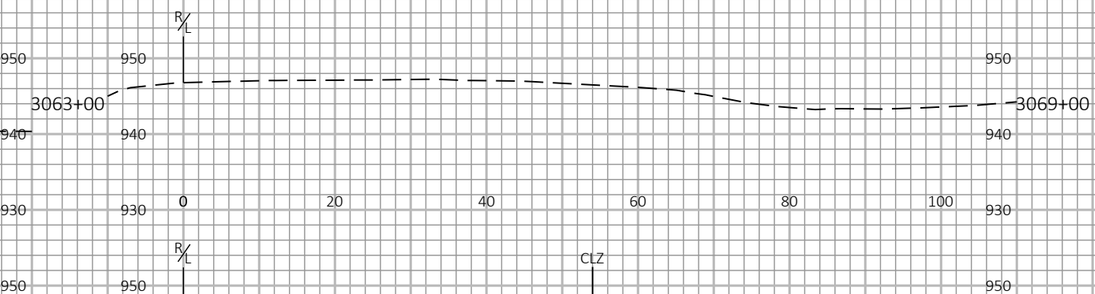

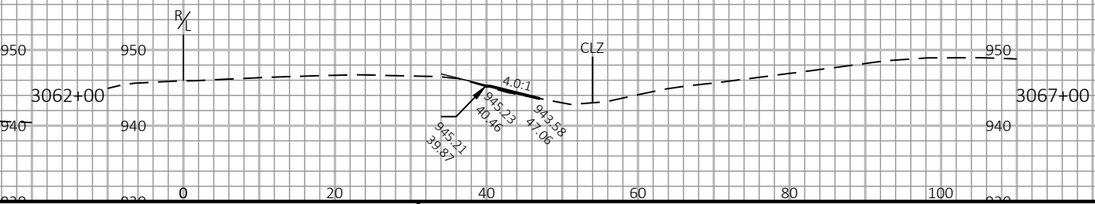

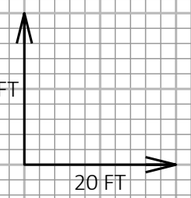

9

9

PROJECT NO: 1017-01-71	HWY: IH 94	COUNTY: MONROE	CROSS SECTIONS: SLOPE CORRECTION	SHEET	E

FILE NAME : N:\PDS\C3D\10170103\SHEETSPLAN\1017-02-71 PREP\XS\SLOPE CORRECTION\090301_XS.DWG
LAYOUT NAME - 07

PLOT DATE : 4/9/2019 12:58 PM

PLOT BY : GREINER JR, MICHAEL

PLOT NAME :

PLOT SCALE : 1 IN:20 FT HORZ. / 1 IN:20 FT VERT.

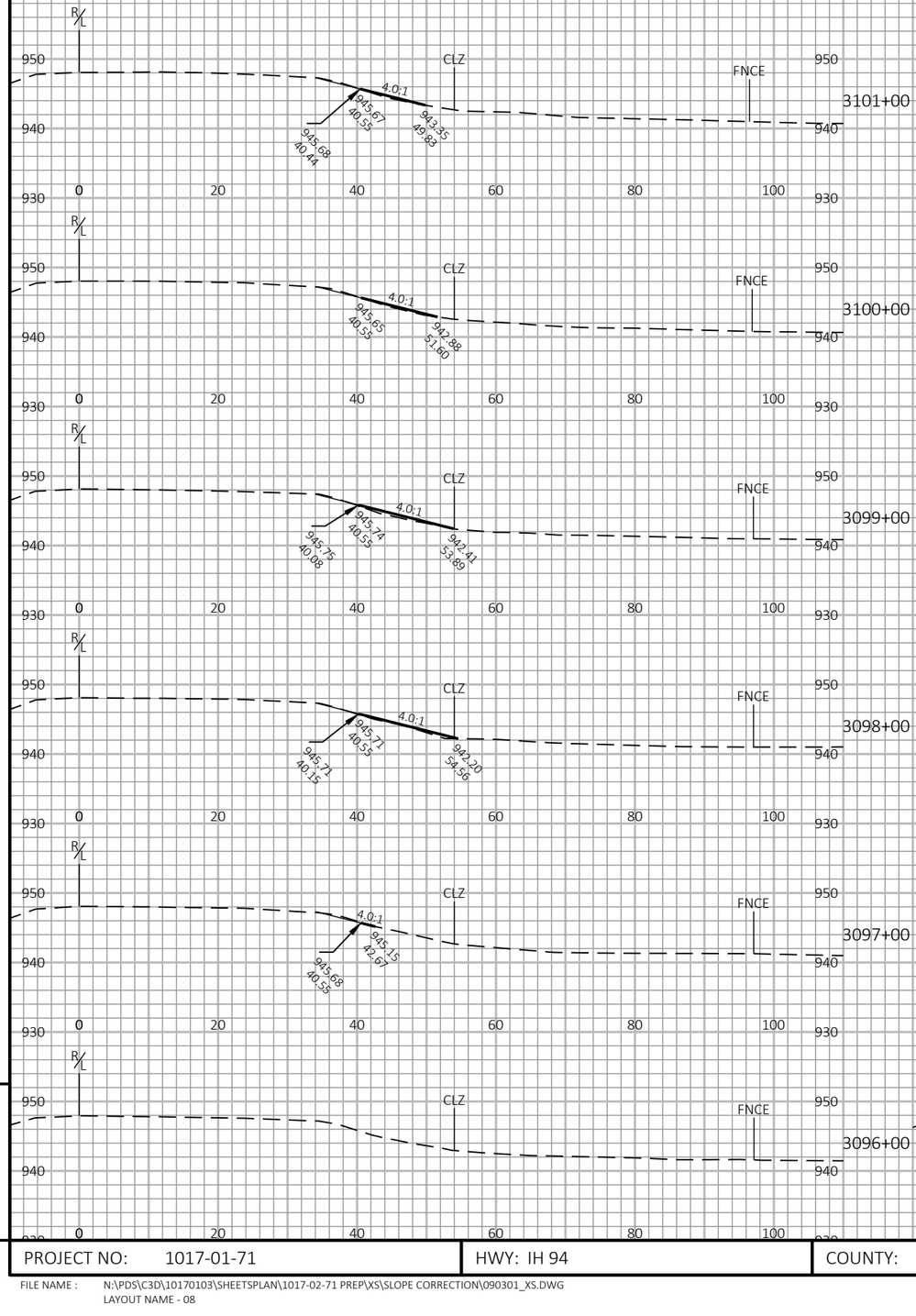

PROJECT NO: 1017-01-71	HWY: IH 94	COUNTY: MONROE	CROSS SECTIONS: SLOPE CORRECTION	SHEET	E

FILE NAME : N:\PDS\C3D\10170103\SHEETSPLAN\1017-02-71 PREP\XS\SLOPE CORRECTION\090301_XS.DWG
LAYOUT NAME - 08

PLOT DATE : 4/9/2019 12:58 PM PLOT BY : GREINER JR, MICHAEL PLOT NAME : PLOT SCALE : 1 IN:20 FT HORZ. / 1 IN:20 FT VERT.

WISDOT/CADDS SHEET 49

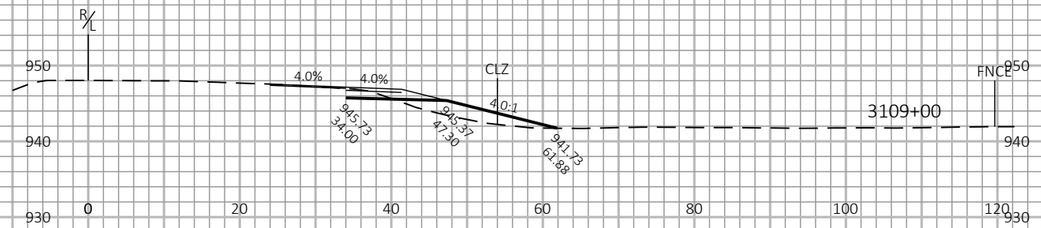

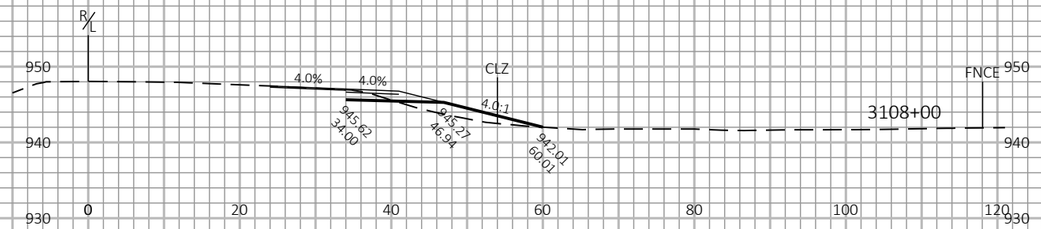

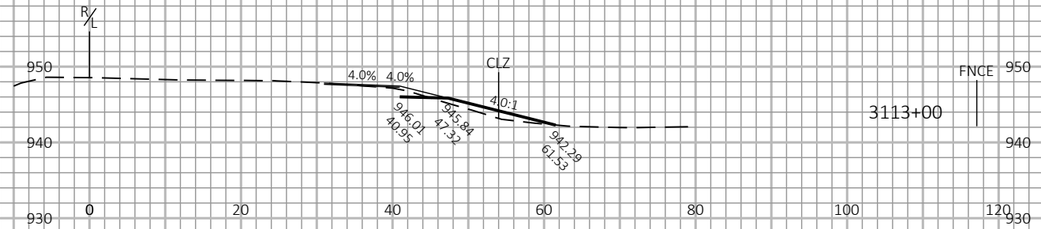

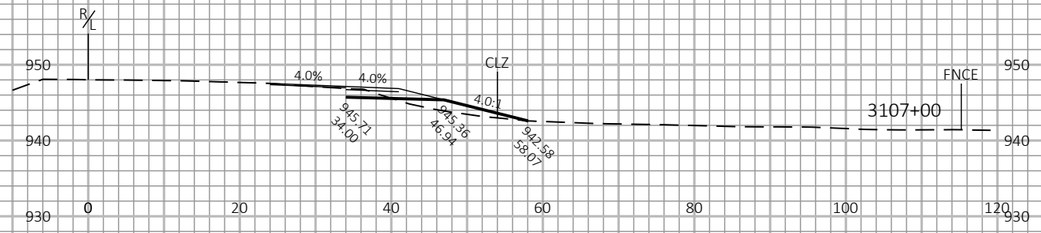

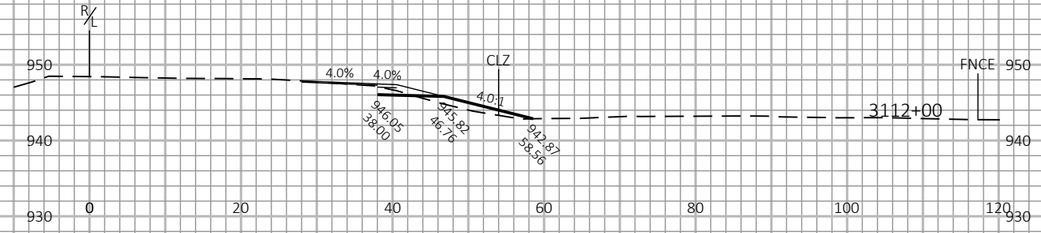

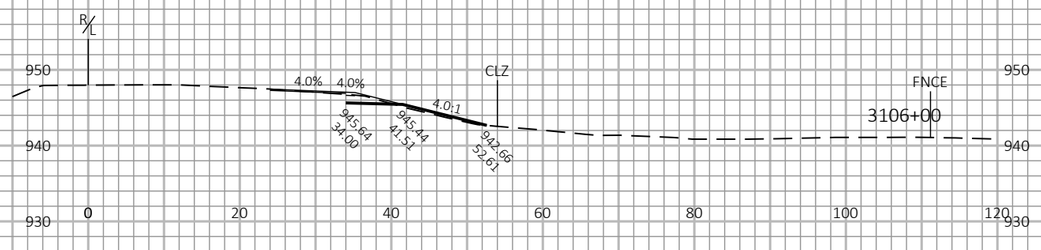

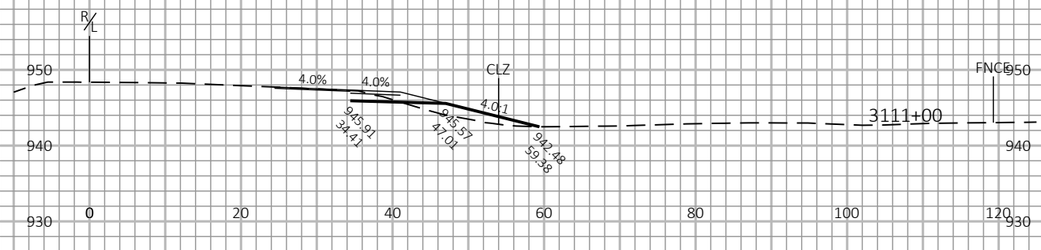

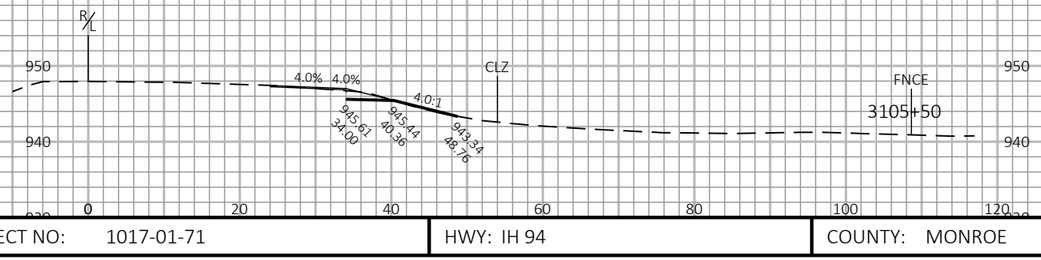

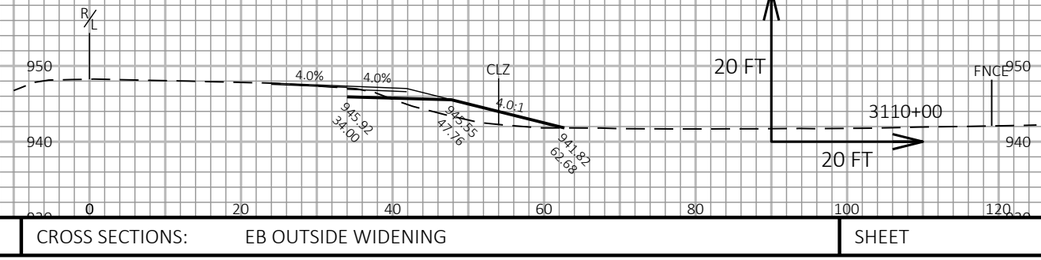

9

9

PROJECT NO: 1017-01-71	HWY: IH 94	COUNTY: MONROE	CROSS SECTIONS: EB OUTSIDE WIDENING	SHEET	E

FILE NAME : N:\PDS\C3D\10170103\SHEETSPLAN\1017-02-71 PREP\XS\TEMP WIDENING\090205_XS.DWG
LAYOUT NAME - 7

PLOT DATE : 4/9/2019 3:19 PM

PLOT BY : GREINER JR, MICHAEL

PLOT NAME :

PLOT SCALE : 1 IN:20 FT HORZ. / 1 IN:20 FT VERT.

WISDOT/CADDS SHEET 49

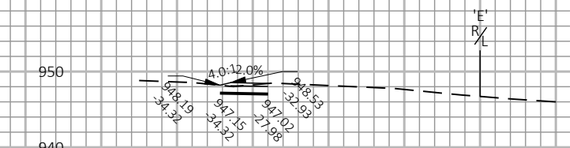

3121E+50

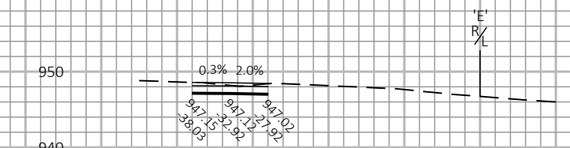

3121E+47

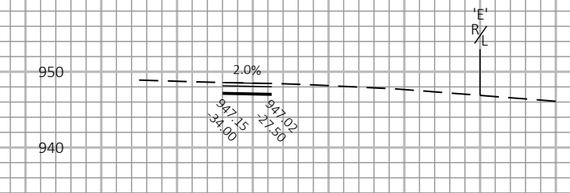

3121E+25

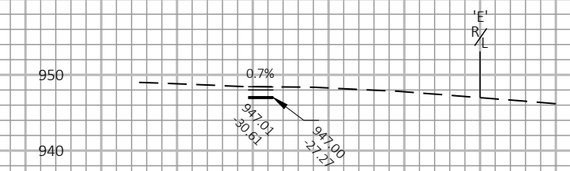

3121E+05

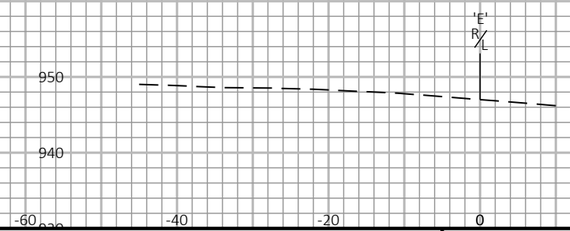

3121E+00

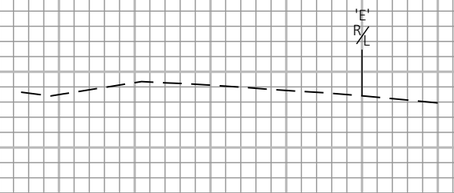

3122E+25

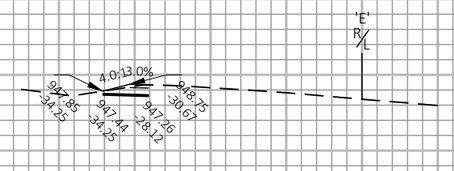

3122E+00

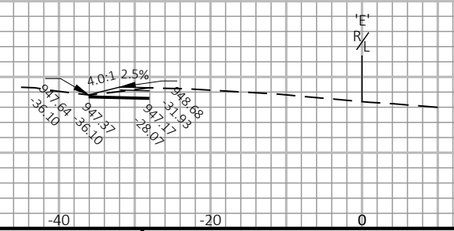

3121E+75

9

9

PROJECT NO: 1017-01-71	HWY: IH 94	COUNTY: MONROE	CROSS SECTIONS: RAMP GORE WIDENING	SHEET	E

FILE NAME : N:\PDS\C3D\10170103\SHEETSPLAN\1017-02-71 PREP\XS\TEMP WIDENING\090207_XS.DWG
LAYOUT NAME - 7

PLOT DATE : 5/6/2019 3:07 PM

PLOT BY : GREINER JR, MICHAEL

PLOT NAME :

PLOT SCALE : 1 IN:20 FT HORZ. / 1 IN:20 FT VERT.

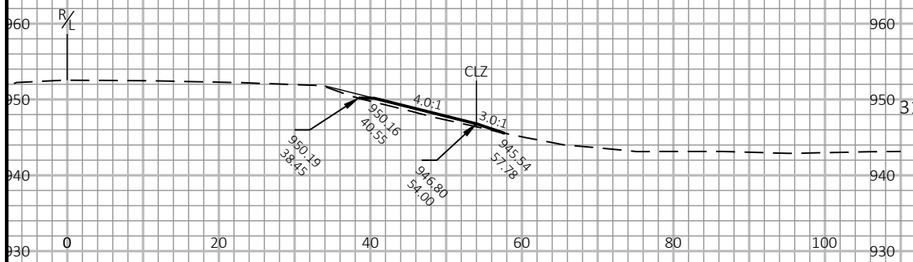

3131+00

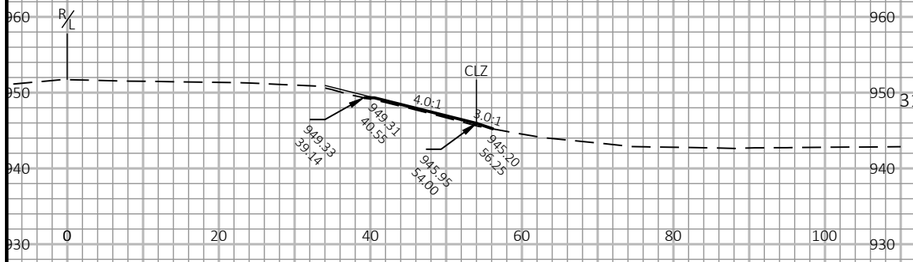

3130+00

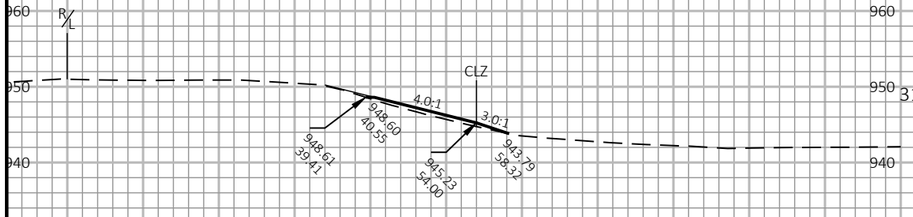

3129+00

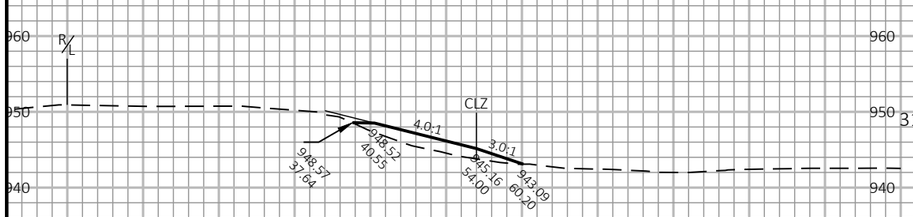

3128+00

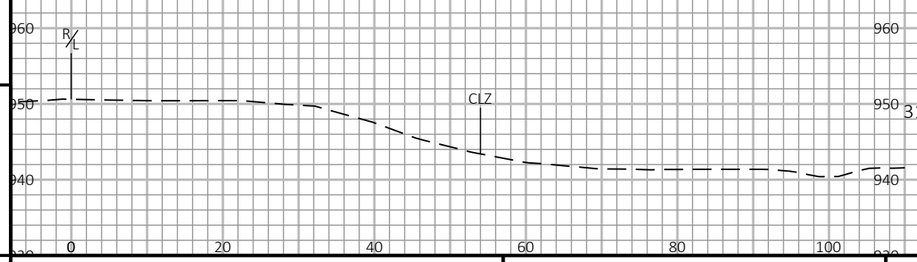

3127+00

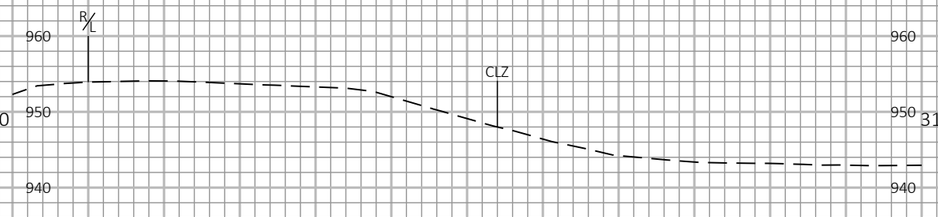

3132+00

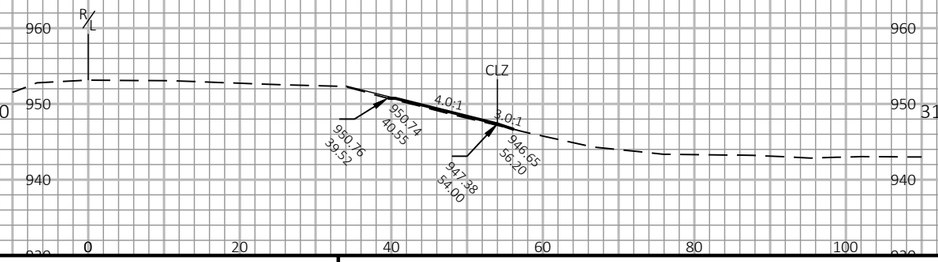

3131+50

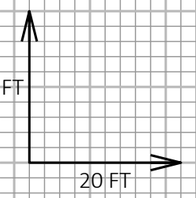

9 9

PROJECT NO: 1017-01-71	HWY: IH 94	COUNTY: MONROE	CROSS SECTIONS: SLOPE CORRECTION	SHEET E

FILE NAME : N:\PDS\C3D\10170103\SHEETSPLAN\1017-02-71 PREP\XS\SLOPE CORRECTION\090301_XS.DWG
LAYOUT NAME - 09

PLOT DATE : 4/9/2019 2:57 PM PLOT BY : GREINER JR, MICHAEL PLOT NAME : PLOT SCALE : 1 IN:20 FT HORZ. / 1 IN:20 FT VERT.

WISDOT/CADDS SHEET 49

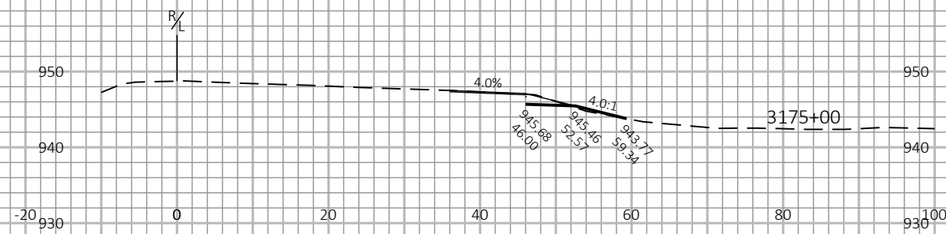

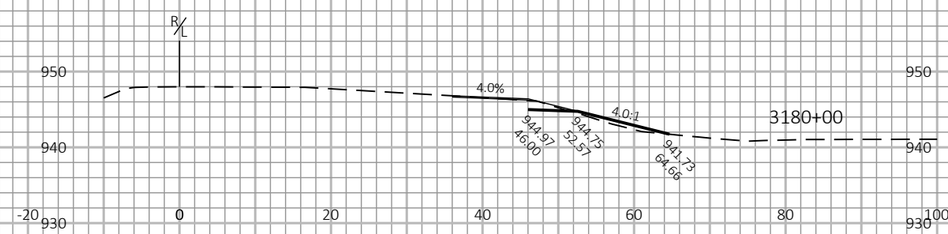

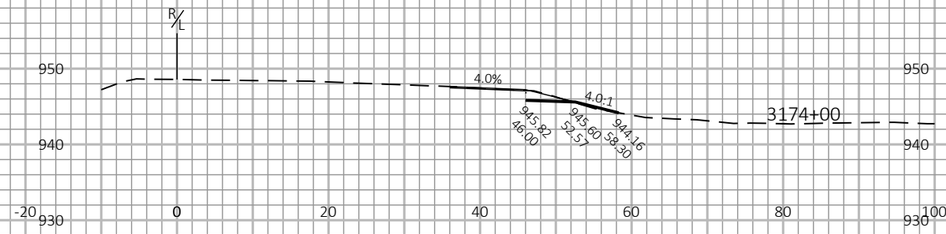

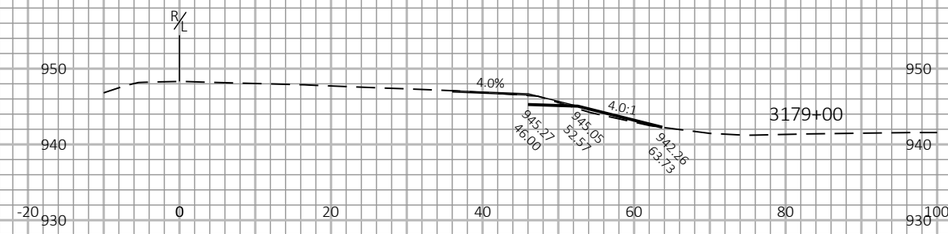

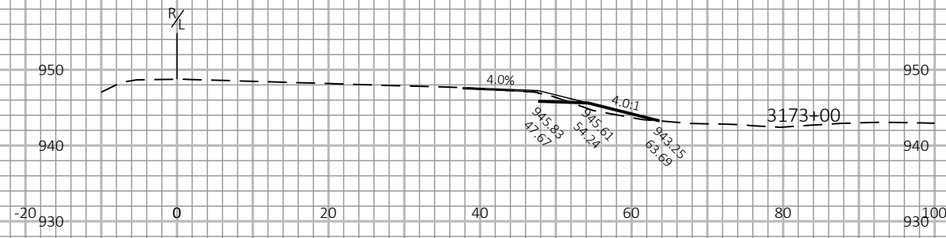

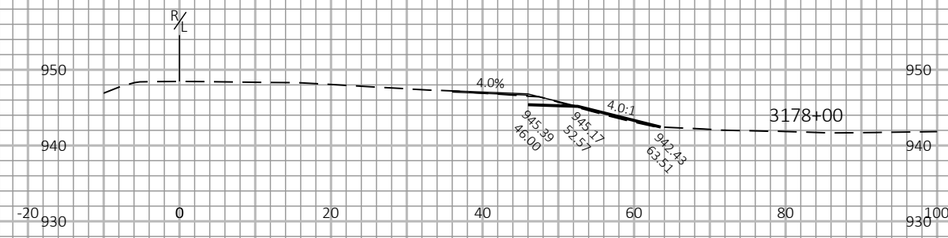

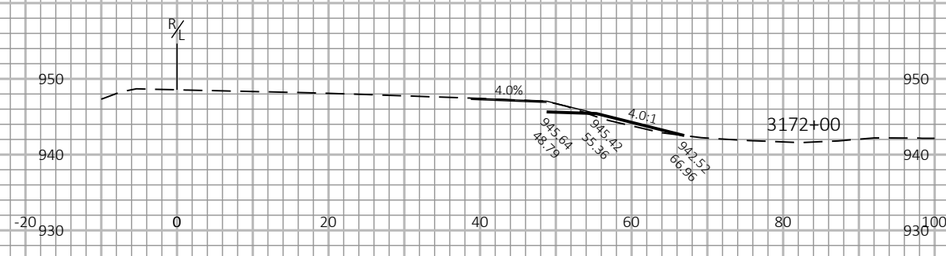

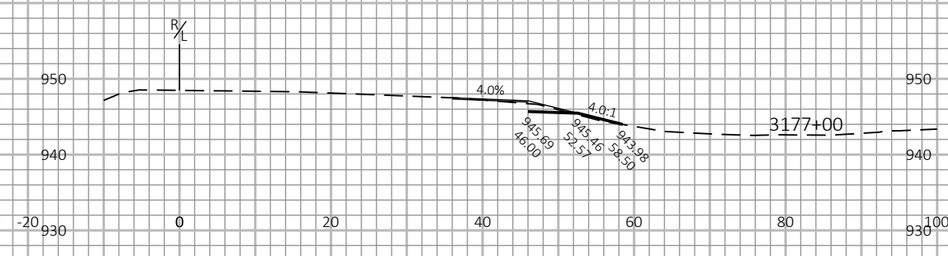

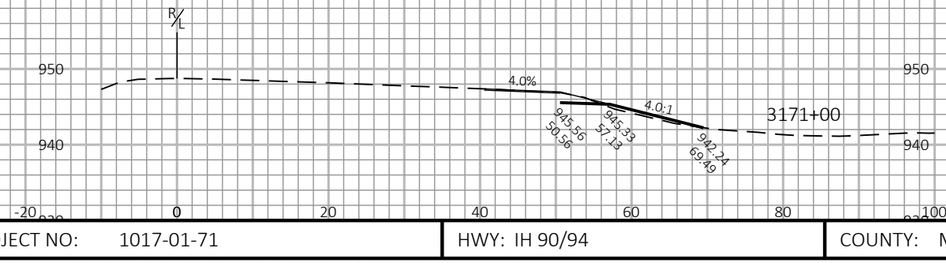

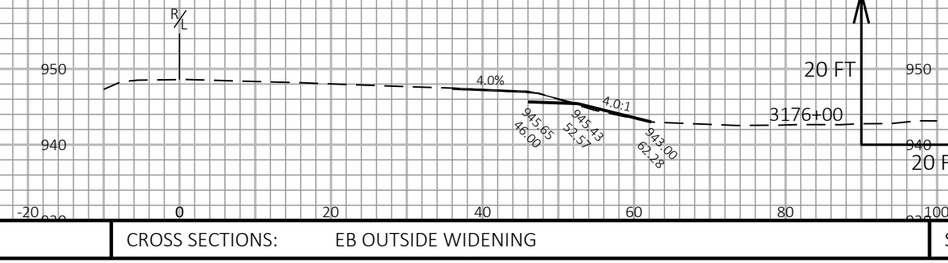

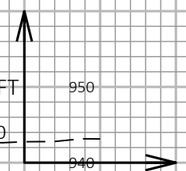

9

9

PROJECT NO: 1017-01-71	HWY: IH 90/94	COUNTY: MONROE	CROSS SECTIONS: EB OUTSIDE WIDENING	SHEET	E

FILE NAME : N:\PDS\C3D\10170103\SHEETSPLAN\1017-02-71 PREP\XS\TEMP WIDENING\090203_XS.DWG
LAYOUT NAME - 7

PLOT DATE : 5/7/2019 7:22 AM

PLOT BY : GREINER JR, MICHAEL

PLOT NAME :

PLOT SCALE : 1 IN:20 FT HORZ. / 1 IN:20 FT VERT.

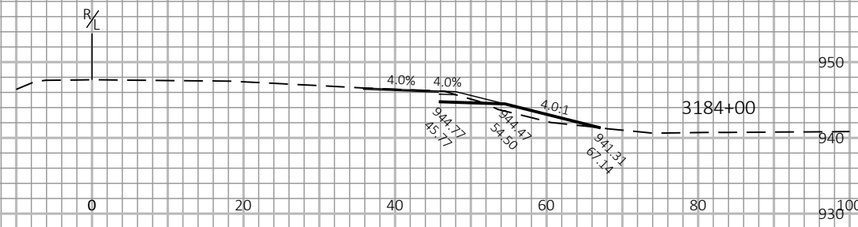

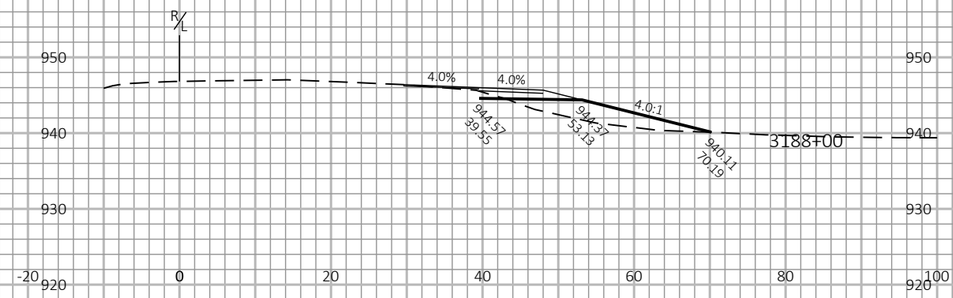

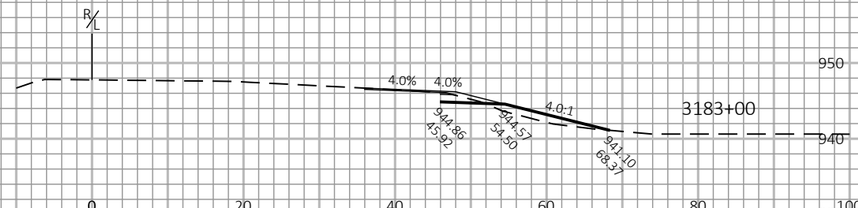

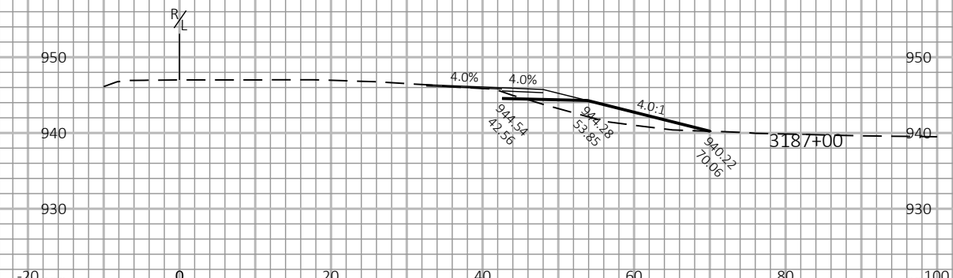

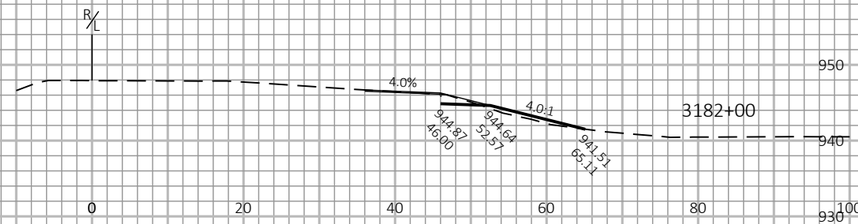

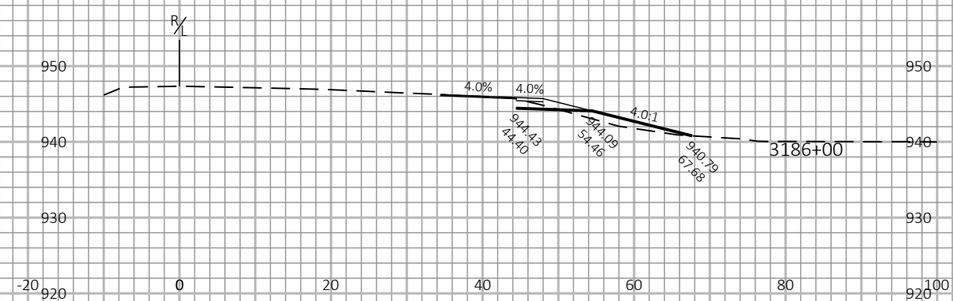

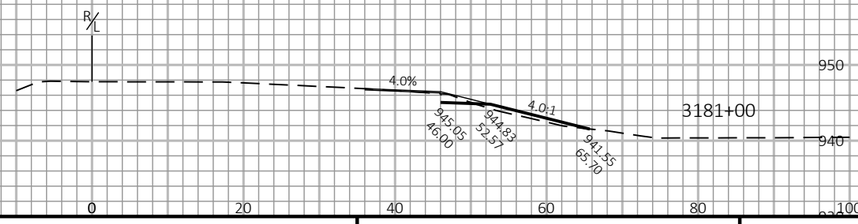

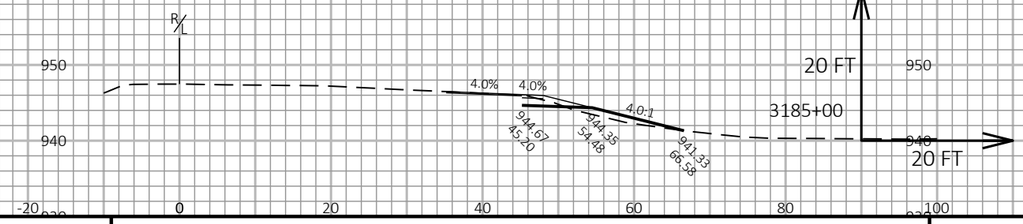

9

9

PROJECT NO: 1017-01-71	HWY: IH 90/94	COUNTY: MONROE	CROSS SECTIONS: EB OUTSIDE WIDENING	SHEET	E

FILE NAME : N:\PDS\C3D\10170103\SHEETSPLAN\1017-02-71 PREP\XS\TEMP WIDENING\090203_XS.DWG
LAYOUT NAME - 8

PLOT DATE : 5/7/2019 7:22 AM

PLOT BY : GREINER JR, MICHAEL

PLOT NAME :

PLOT SCALE : 1 IN:20 FT HORZ. / 1 IN:20 FT VERT.

WISDOT/CADDS SHEET 49

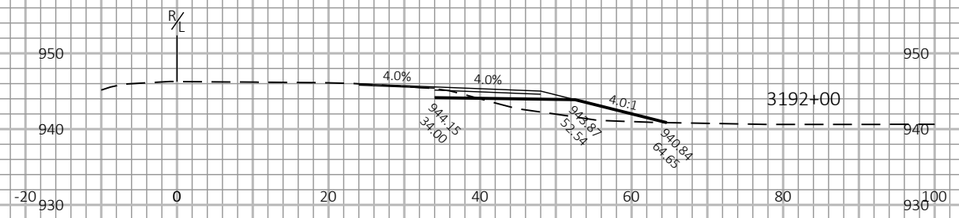

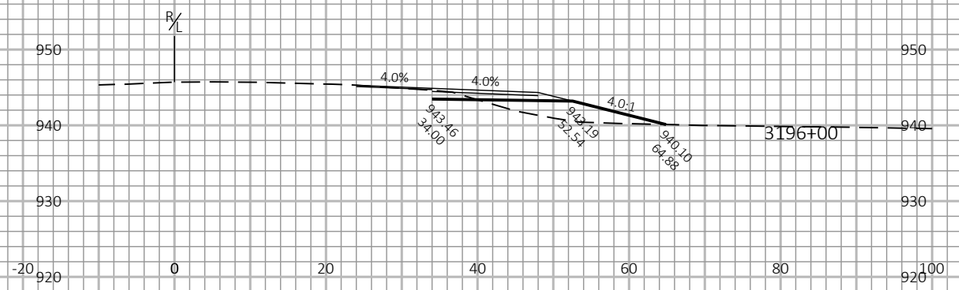

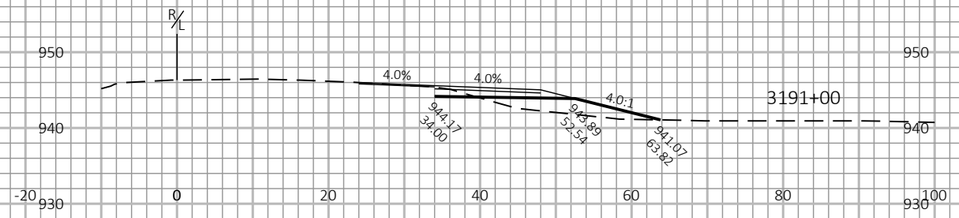

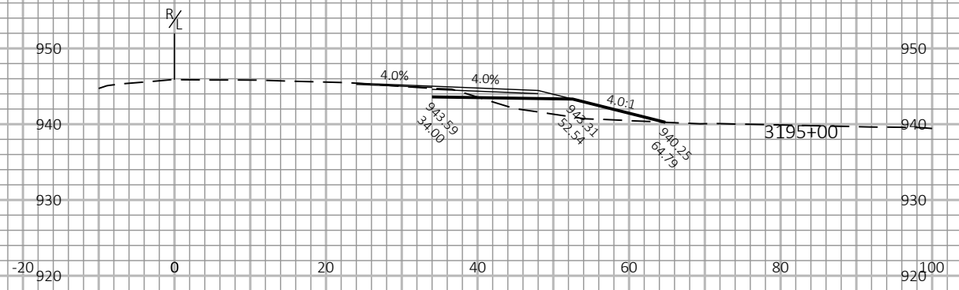

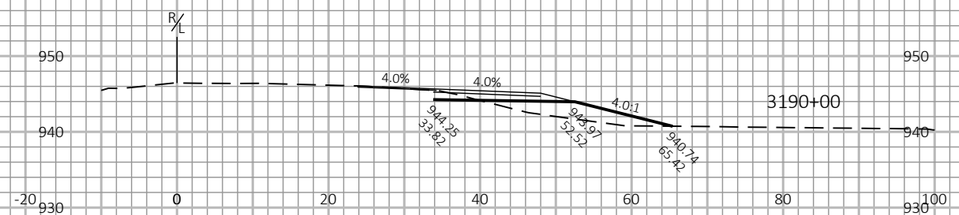

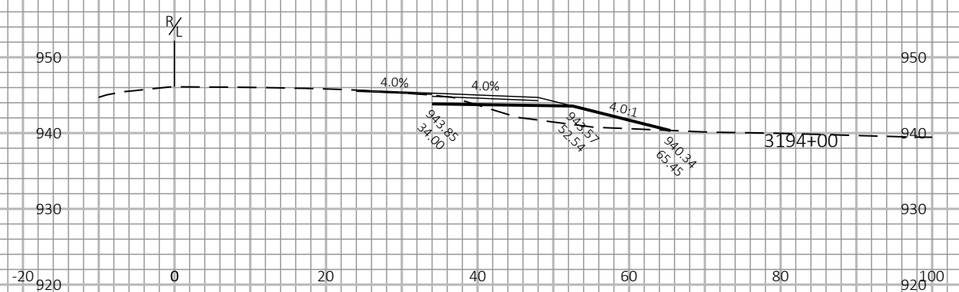

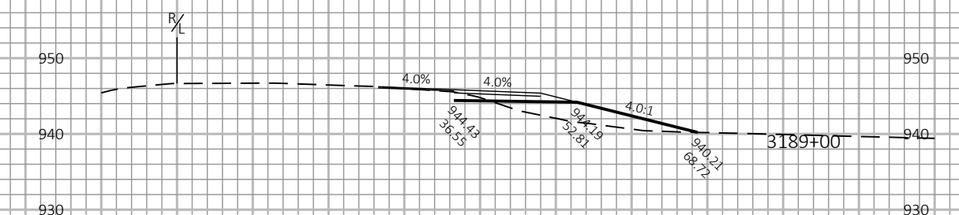

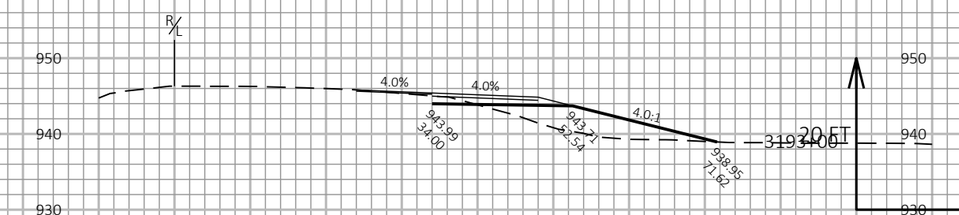

9

9

PROJECT NO: 1017-01-71	HWY: IH 90/94	COUNTY: MONROE	CROSS SECTIONS: EB OUTSIDE WIDENING	SHEET	E

FILE NAME : N:\PDS\C3D\10170103\SHEETSPLAN\1017-02-71 PREP\XS\TEMP WIDENING\090203_XS.DWG
LAYOUT NAME - 9

PLOT DATE : 5/7/2019 7:22 AM

PLOT BY : GREINER JR, MICHAEL

PLOT NAME :

PLOT SCALE : 1 IN:20 FT HORZ. / 1 IN:20 FT VERT.

WISDOT/CADDS SHEET 49

POST 1

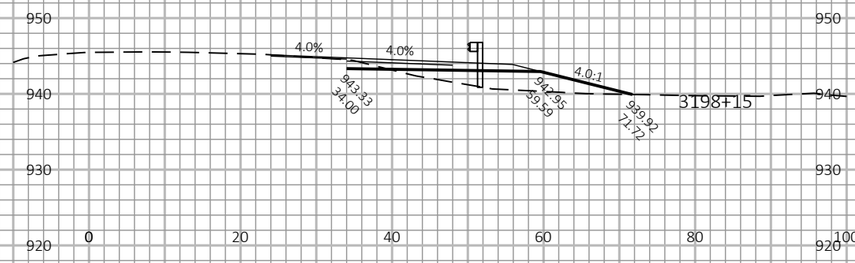

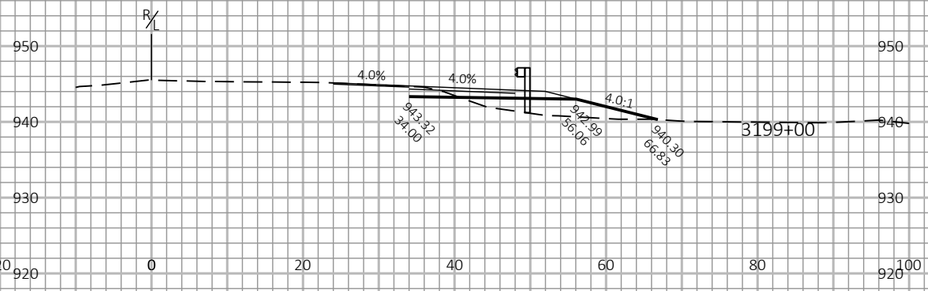

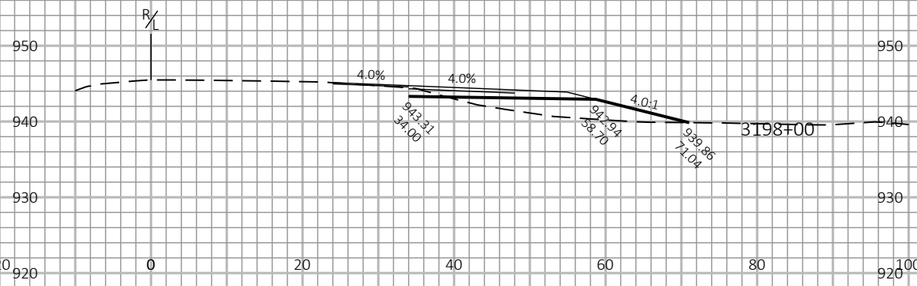

POST 9

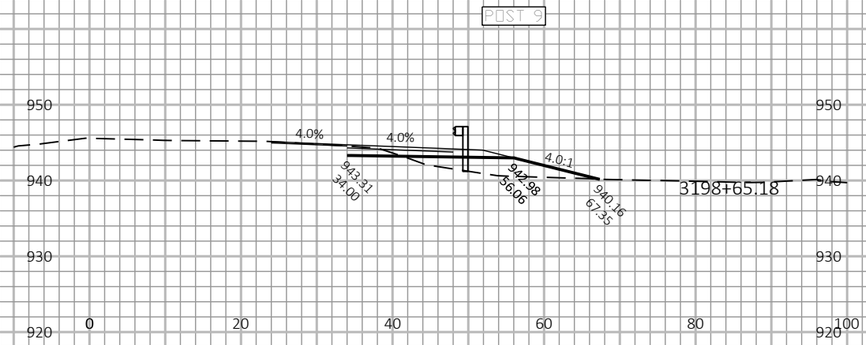

POST 5

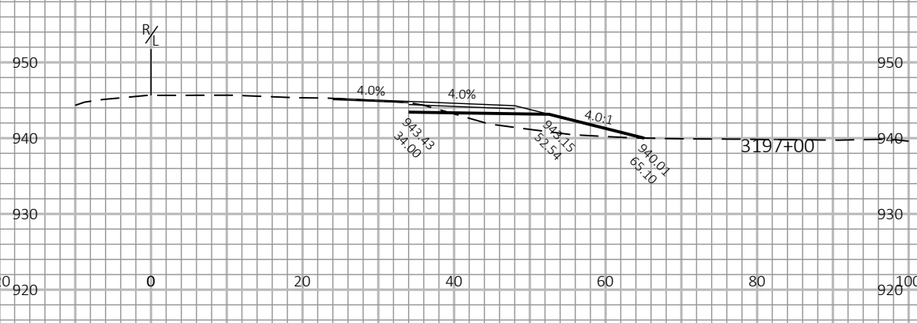

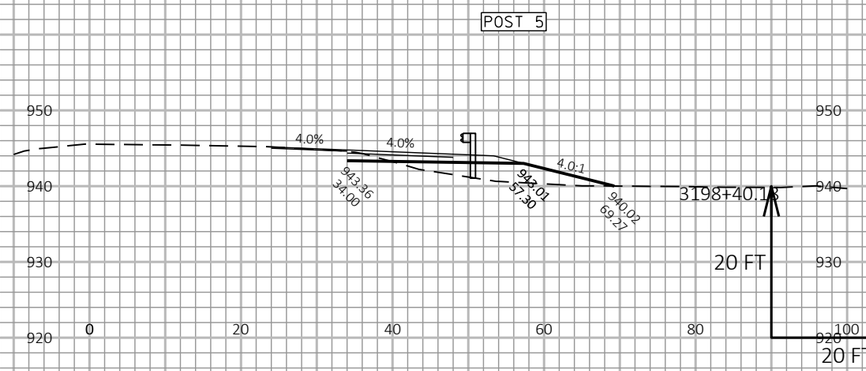

9

9

PROJECT NO: 1017-01-71	HWY: IH 90/94	COUNTY: MONROE	CROSS SECTIONS: EB OUTSIDE WIDENING	SHEET	E

FILE NAME : N:\PDS\C3D\10170103\SHEETSPLAN\1017-02-71 PREP\XS\TEMP WIDENING\090203_XS.DWG
LAYOUT NAME - 10

PLOT DATE : 5/7/2019 7:22 AM

PLOT BY : GREINER JR, MICHAEL

PLOT NAME :

PLOT SCALE : 1 IN:20 FT HORZ. / 1 IN:20 FT VERT.

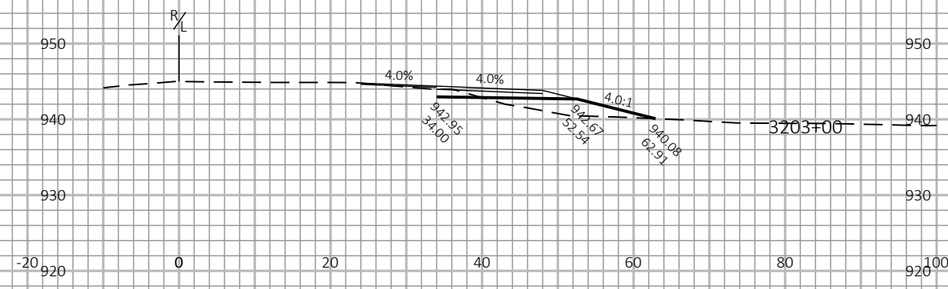

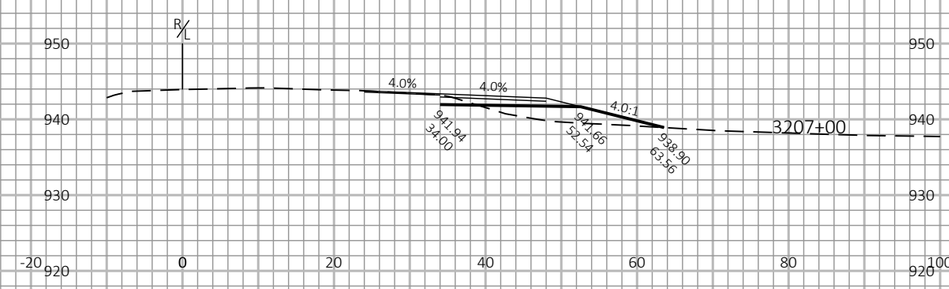

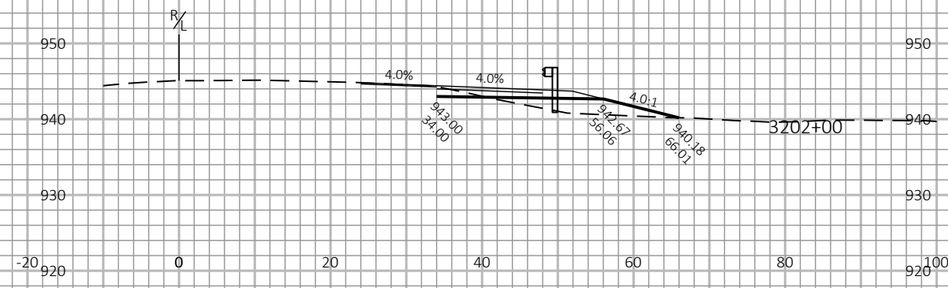

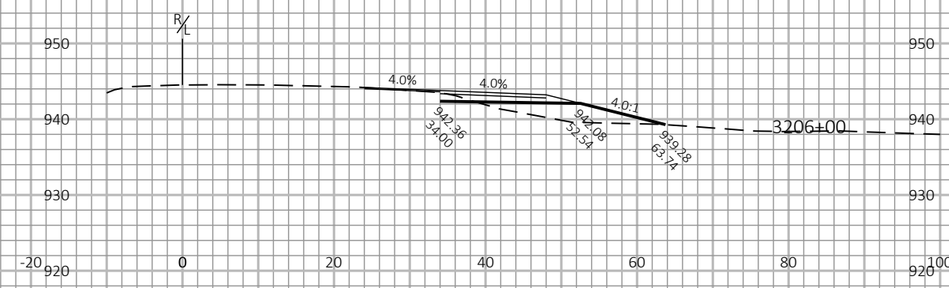

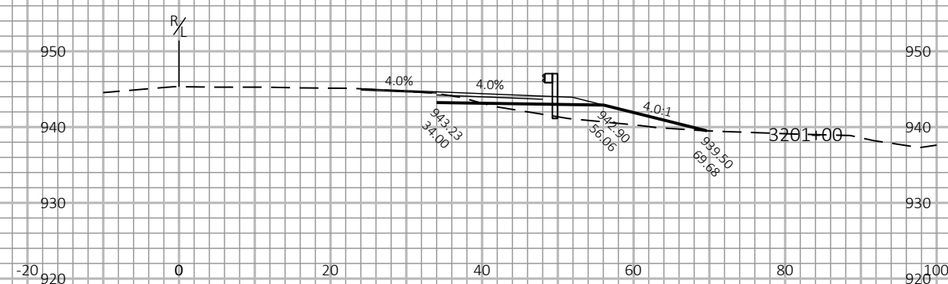

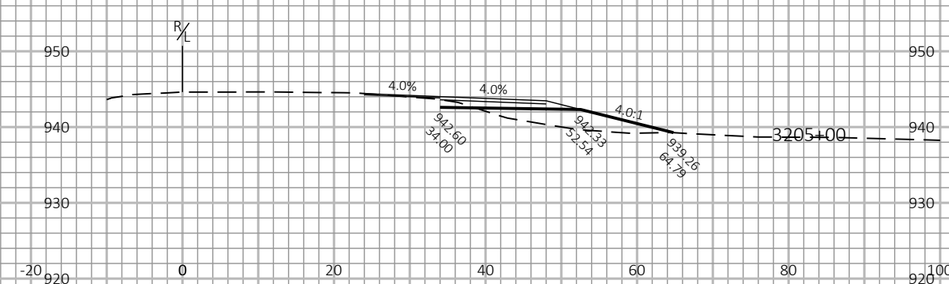

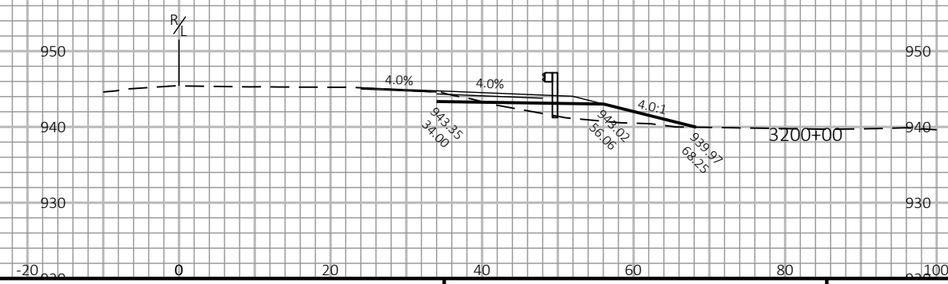

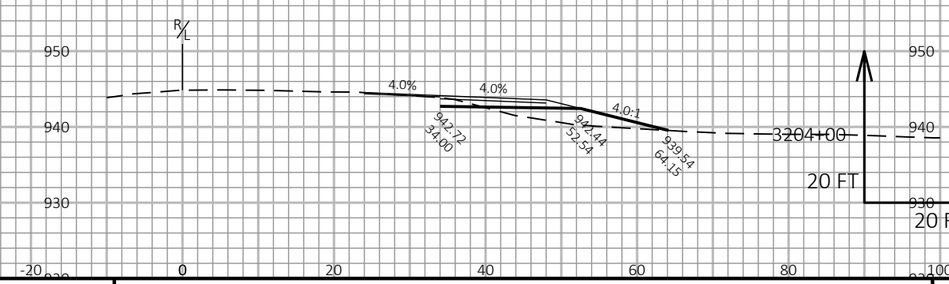

9

9

PROJECT NO: 1017-01-71	HWY: IH 90/94	COUNTY: MONROE	CROSS SECTIONS: EB OUTSIDE WIDENING	SHEET	E

FILE NAME : N:\PDS\C3D\10170103\SHEETSPLAN\1017-02-71 PREP\XS\TEMP WIDENING\090203_XS.DWG
LAYOUT NAME - 11

PLOT DATE : 5/7/2019 7:23 AM

PLOT BY : GREINER JR, MICHAEL

PLOT NAME :

PLOT SCALE : 1 IN:20 FT HORZ. / 1 IN:20 FT VERT.

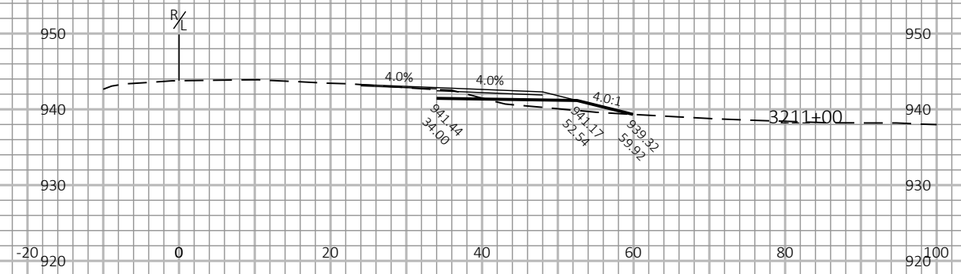

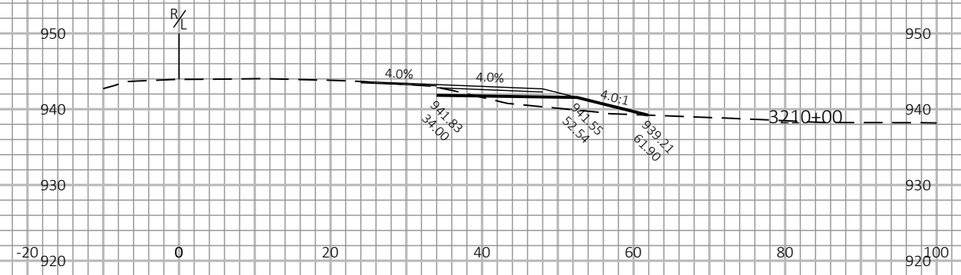

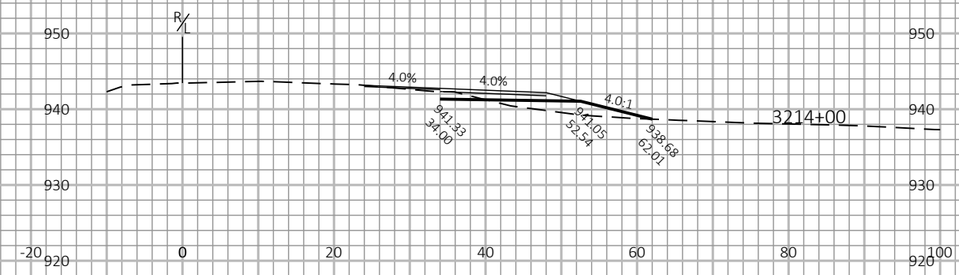

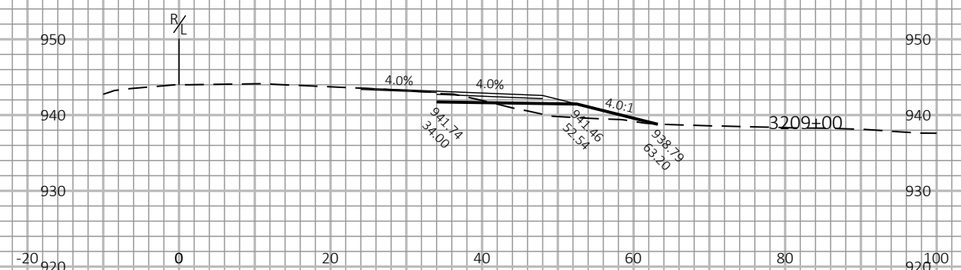

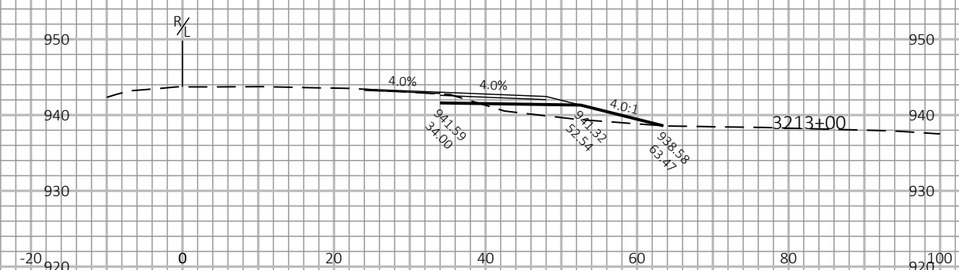

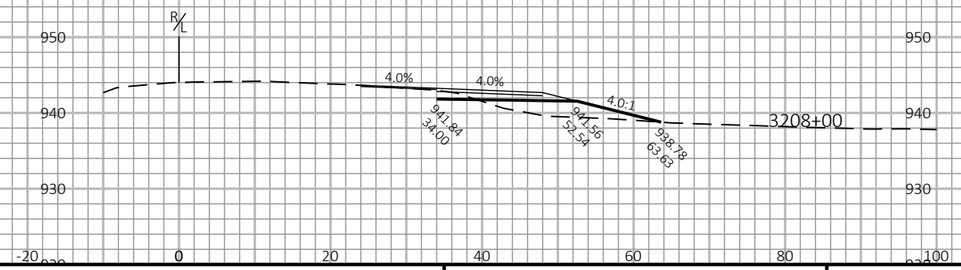

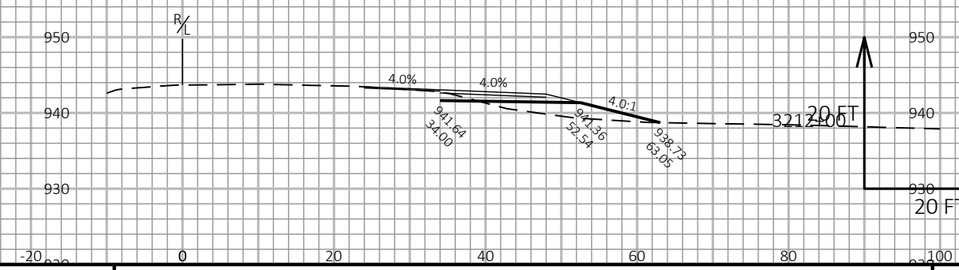

9

9

PROJECT NO: 1017-01-71	HWY: IH 90/94	COUNTY: MONROE	CROSS SECTIONS: EB OUTSIDE WIDENING & TRAFFIC CROSSOVER	SHEET	E

FILE NAME : N:\PDS\C3D\10170103\SHEETSPLAN\1017-02-71 PREP\XS\TEMP WIDENING\090203_XS.DWG
LAYOUT NAME - 12

PLOT DATE : 5/7/2019 7:23 AM

PLOT BY : GREINER JR, MICHAEL

PLOT NAME :

PLOT SCALE : 1 IN:20 FT HORZ. / 1 IN:20 FT VERT.

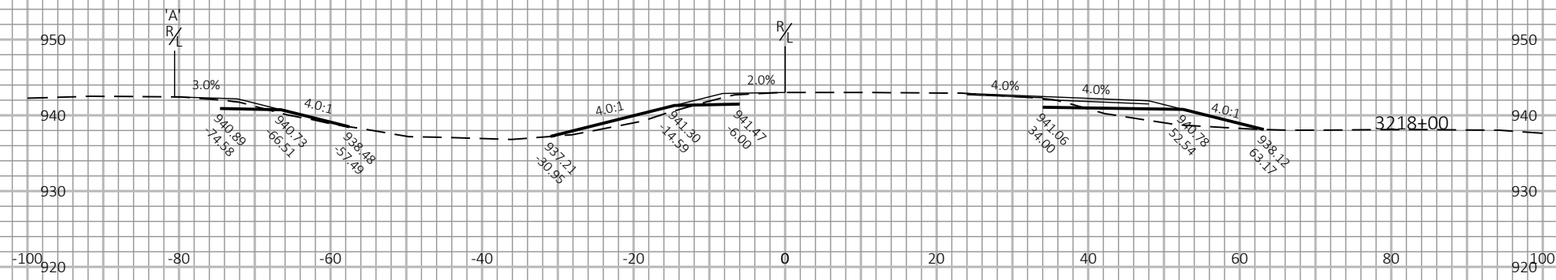

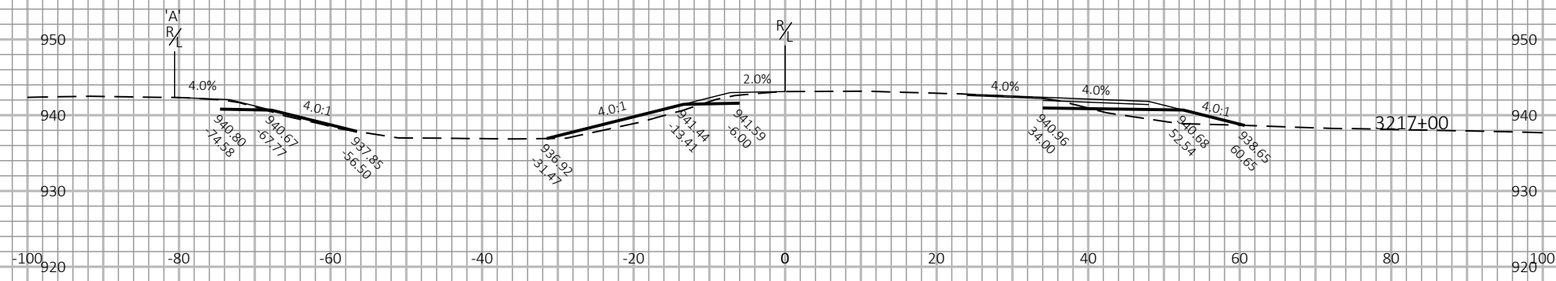

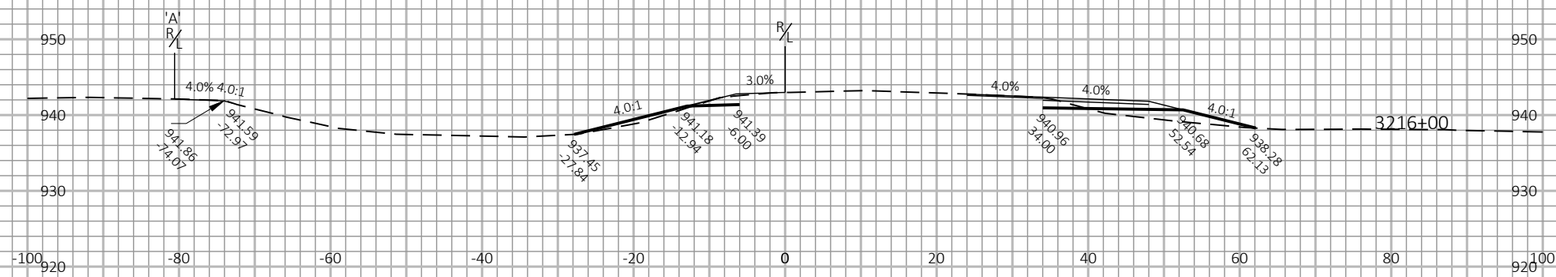

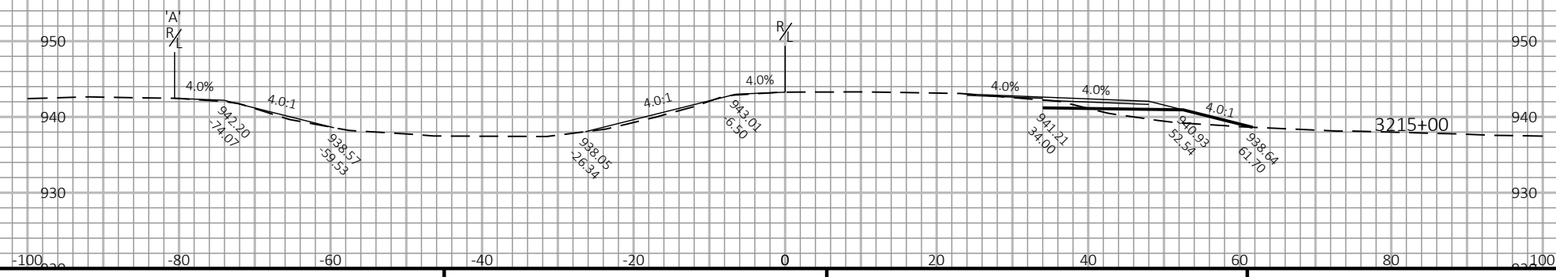

9

9

PROJECT NO: 1017-01-71	HWY: IH 90/94	COUNTY: MONROE	CROSS SECTIONS: EB OUTSIDE WIDENING & TRAFFIC CROSSOVER	SHEET	E

FILE NAME : N:\PDS\C3D\10170103\SHEETSPLAN\1017-02-71 PREP\XS\TEMP WIDENING\090203_XS.DWG
LAYOUT NAME - 13

PLOT DATE : 5/7/2019 7:23 AM

PLOT BY : GREINER JR, MICHAEL

PLOT NAME :

PLOT SCALE : 1 IN:20 FT HORZ. / 1 IN:20 FT VERT.

WISDOT/CADDS SHEET 49

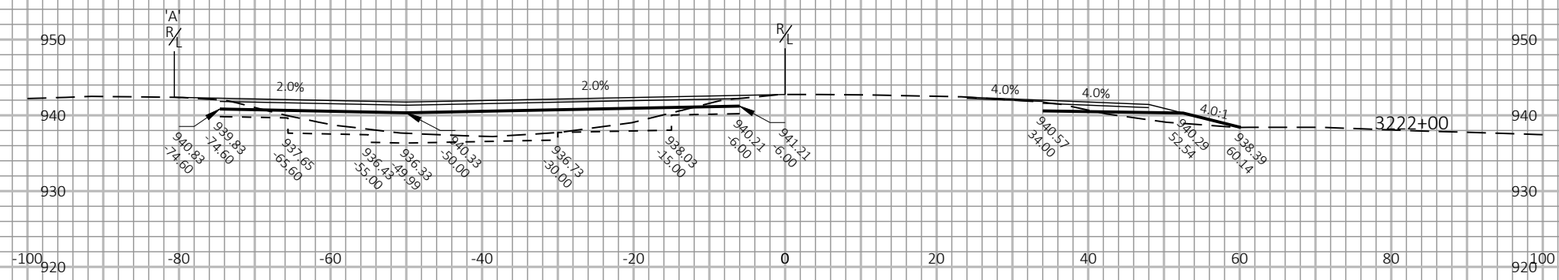

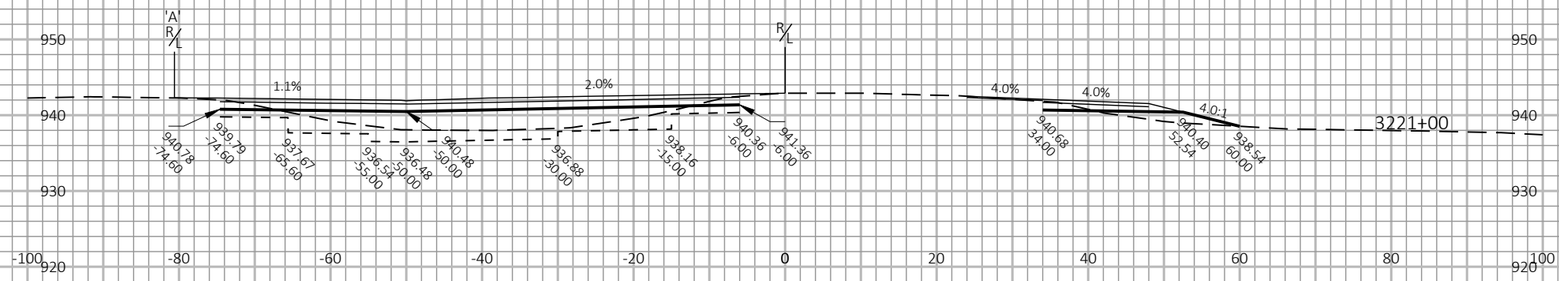

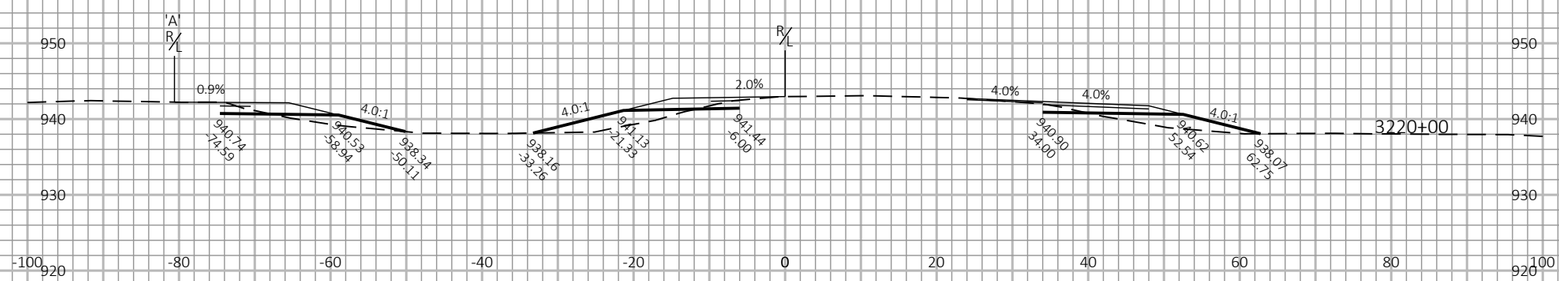

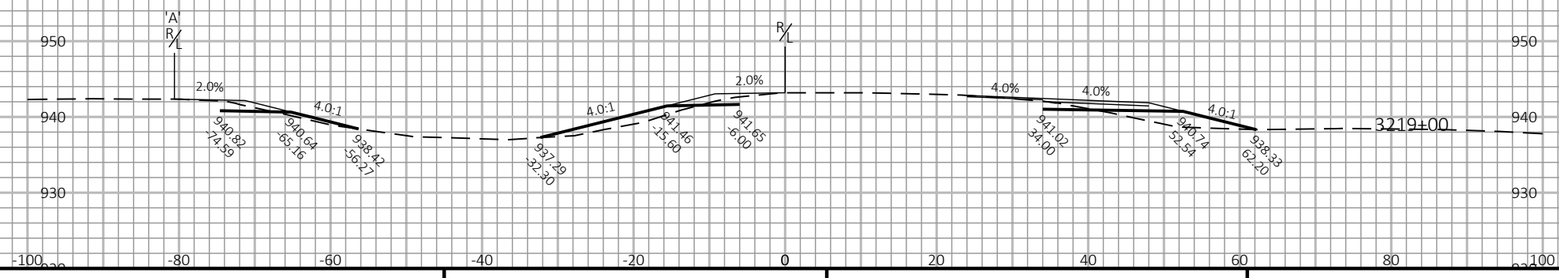

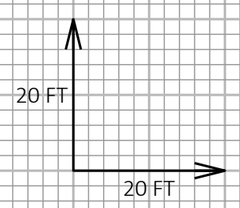

9

9

PROJECT NO: 1017-01-71	HWY: IH 90/94	COUNTY: MONROE	CROSS SECTIONS: EB OUTSIDE WIDENING & TRAFFIC CROSSOVER	SHEET	E

FILE NAME : N:\PDS\C3D\10170103\SHEETSPLAN\1017-02-71 PREP\XS\TEMP WIDENING\090203_XS.DWG
LAYOUT NAME - 14

PLOT DATE : 5/7/2019 7:23 AM PLOT BY : GREINER JR, MICHAEL PLOT NAME : PLOT SCALE : 1 IN:20 FT HORZ. / 1 IN:20 FT VERT.

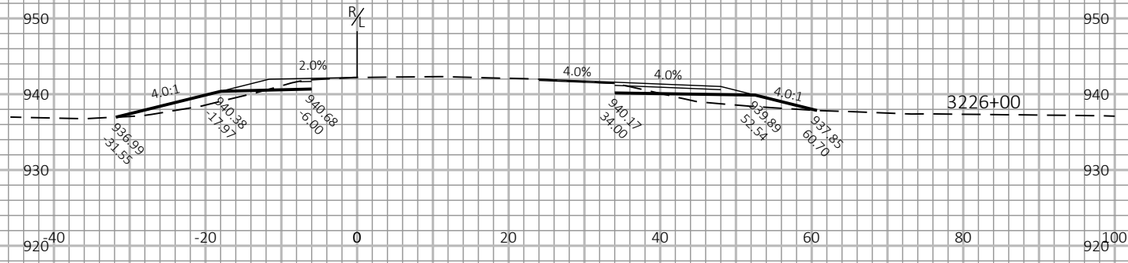

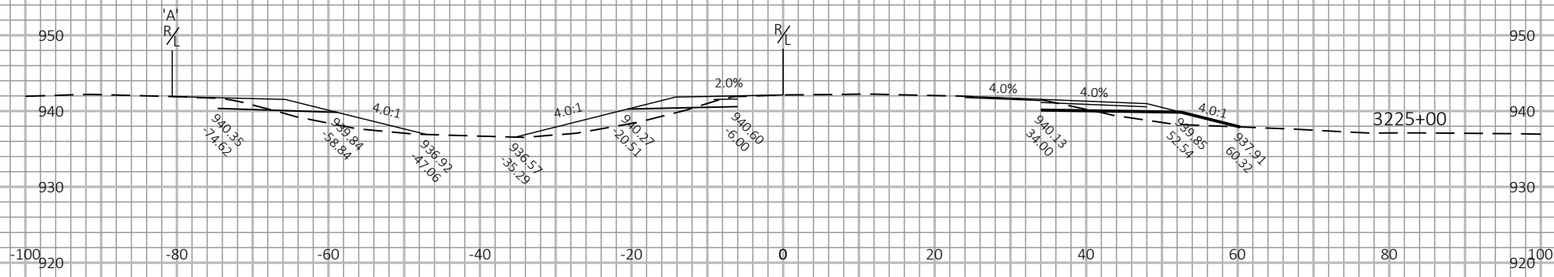

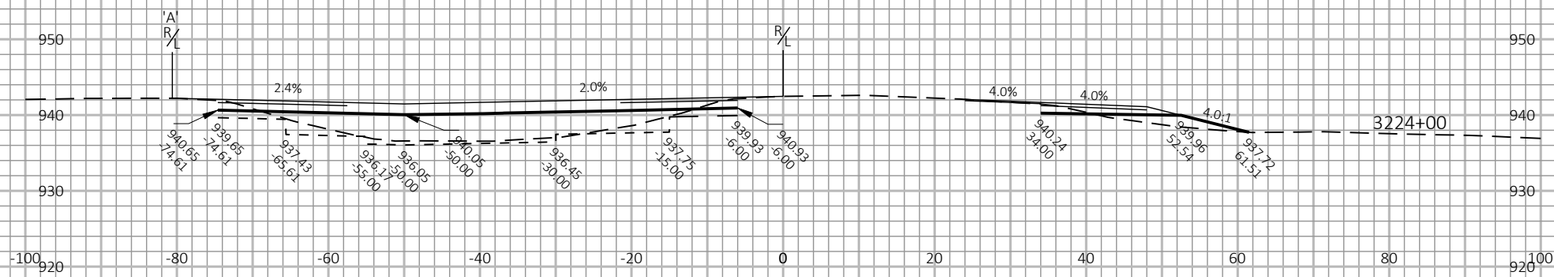

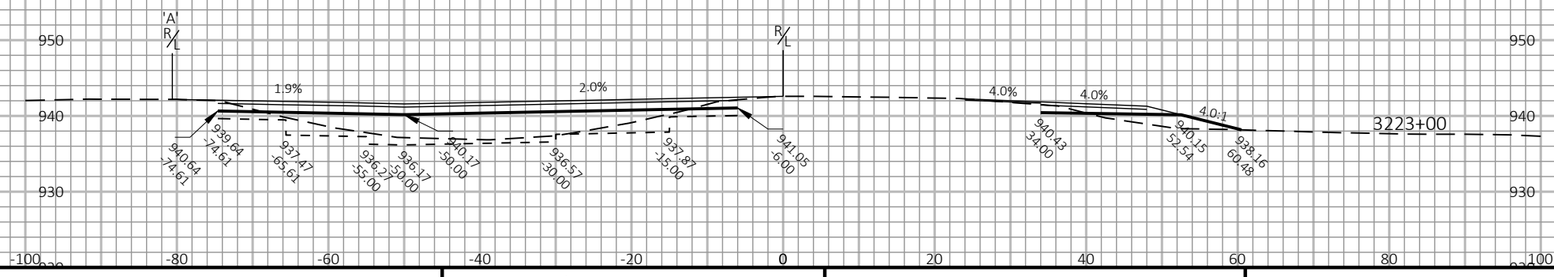

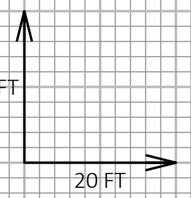

9

9

PROJECT NO: 1017-01-71	HWY: IH 90/94	COUNTY: MONROE	CROSS SECTIONS: EB OUTSIDE WIDENING & TRAFFIC CROSSOVER	SHEET	E

FILE NAME : N:\PDS\C3D\10170103\SHEETSPLAN\1017-02-71 PREP\XS\TEMP WIDENING\090203_XS.DWG
LAYOUT NAME - 15

PLOT DATE : 5/7/2019 7:23 AM

PLOT BY : GREINER JR, MICHAEL

PLOT NAME :

PLOT SCALE : 1 IN:20 FT HORZ. / 1 IN:20 FT VERT.

WISDOT/CADDS SHEET 49

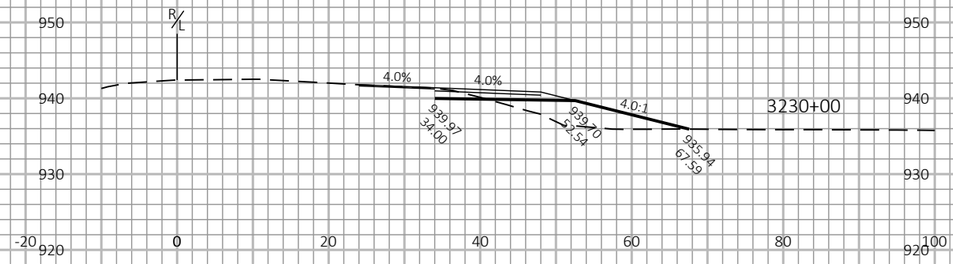

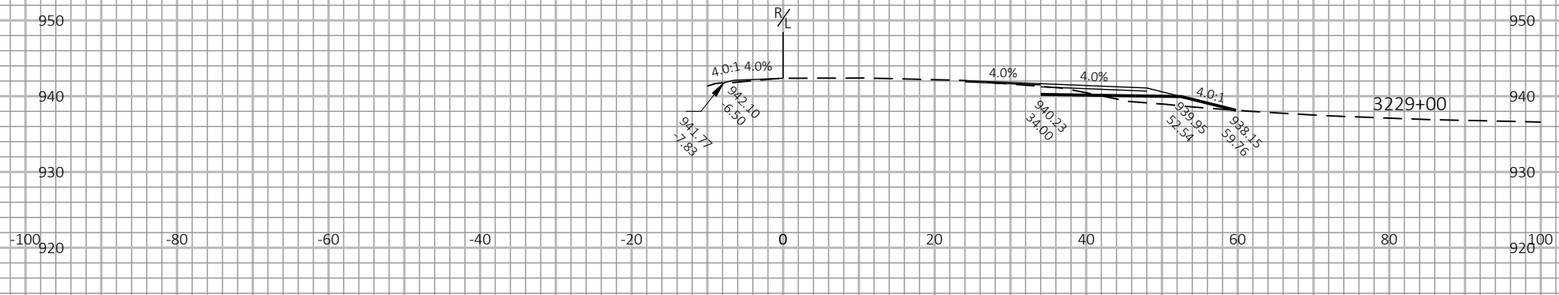

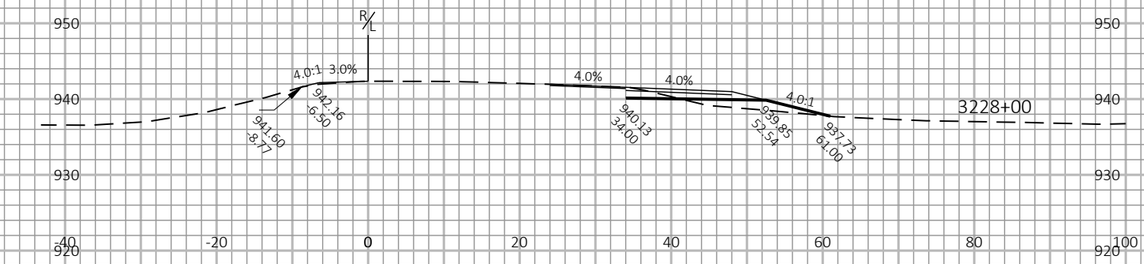

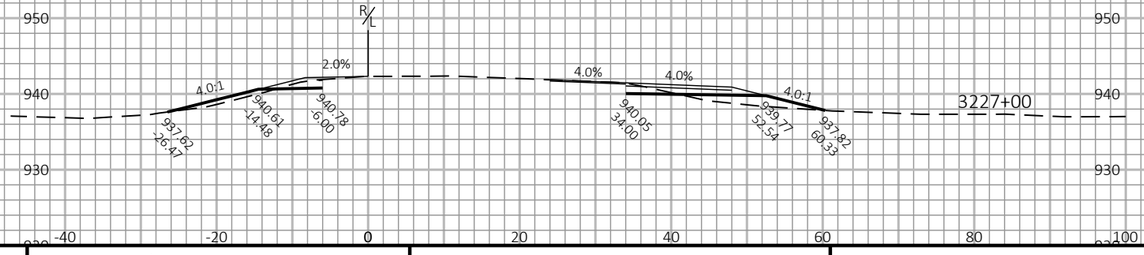

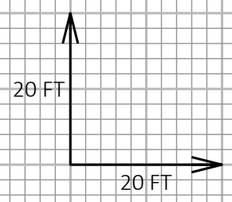

9

9

PROJECT NO: 1017-01-71	HWY: IH 90/94	COUNTY: MONROE	CROSS SECTIONS: EB OUTSIDE WIDENING & TRAFFIC CROSSOVER	SHEET	E

FILE NAME : N:\PDS\C3D\10170103\SHEETSPLAN\1017-02-71 PREP\XS\TEMP WIDENING\090203_XS.DWG
LAYOUT NAME - 16

PLOT DATE : 5/7/2019 7:23 AM PLOT BY : GREINER JR, MICHAEL PLOT NAME : PLOT SCALE : 1 IN:20 FT HORZ. / 1 IN:20 FT VERT.

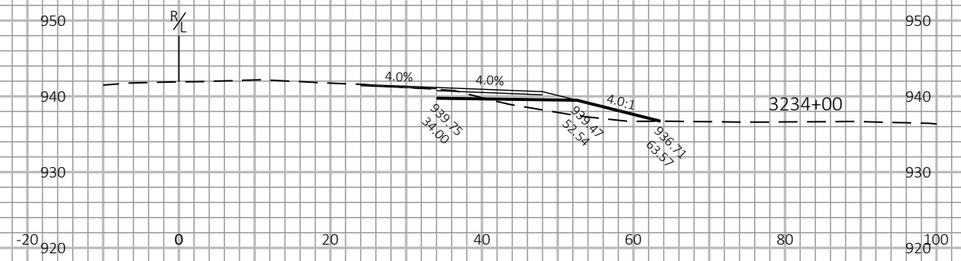

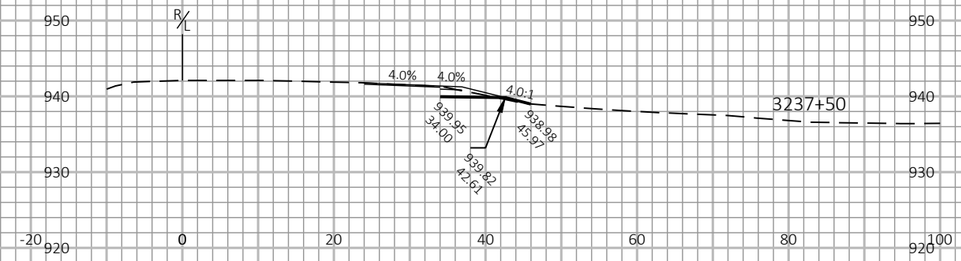

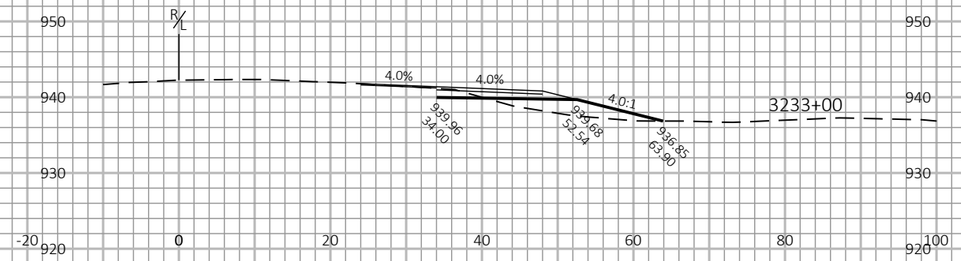

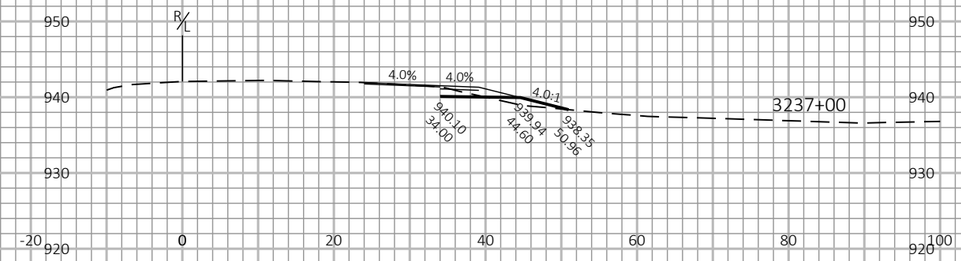

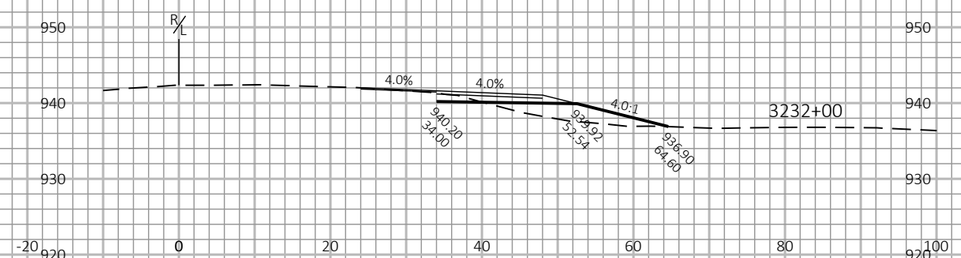

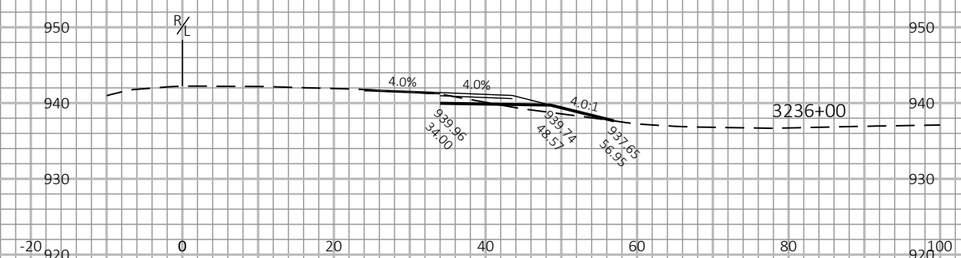

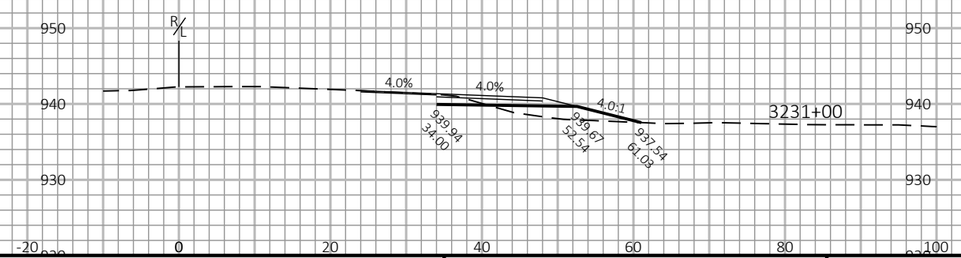

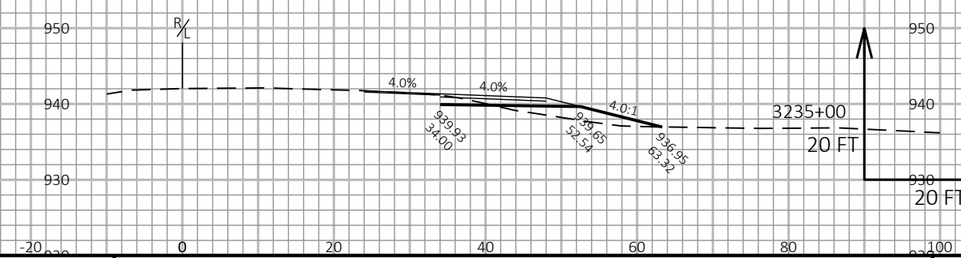

9

9

PROJECT NO: 1017-01-71	HWY: IH 90/94	COUNTY: MONROE	CROSS SECTIONS: EB OUTSIDE WIDENING	SHEET	E

FILE NAME : N:\PDS\C3D\10170103\SHEETSPLAN\1017-02-71 PREP\XS\TEMP WIDENING\090203_XS.DWG
LAYOUT NAME - 17

PLOT DATE : 5/7/2019 7:23 AM

PLOT BY : GREINER JR, MICHAEL

PLOT NAME :

PLOT SCALE : 1 IN:20 FT HORZ. / 1 IN:20 FT VERT.

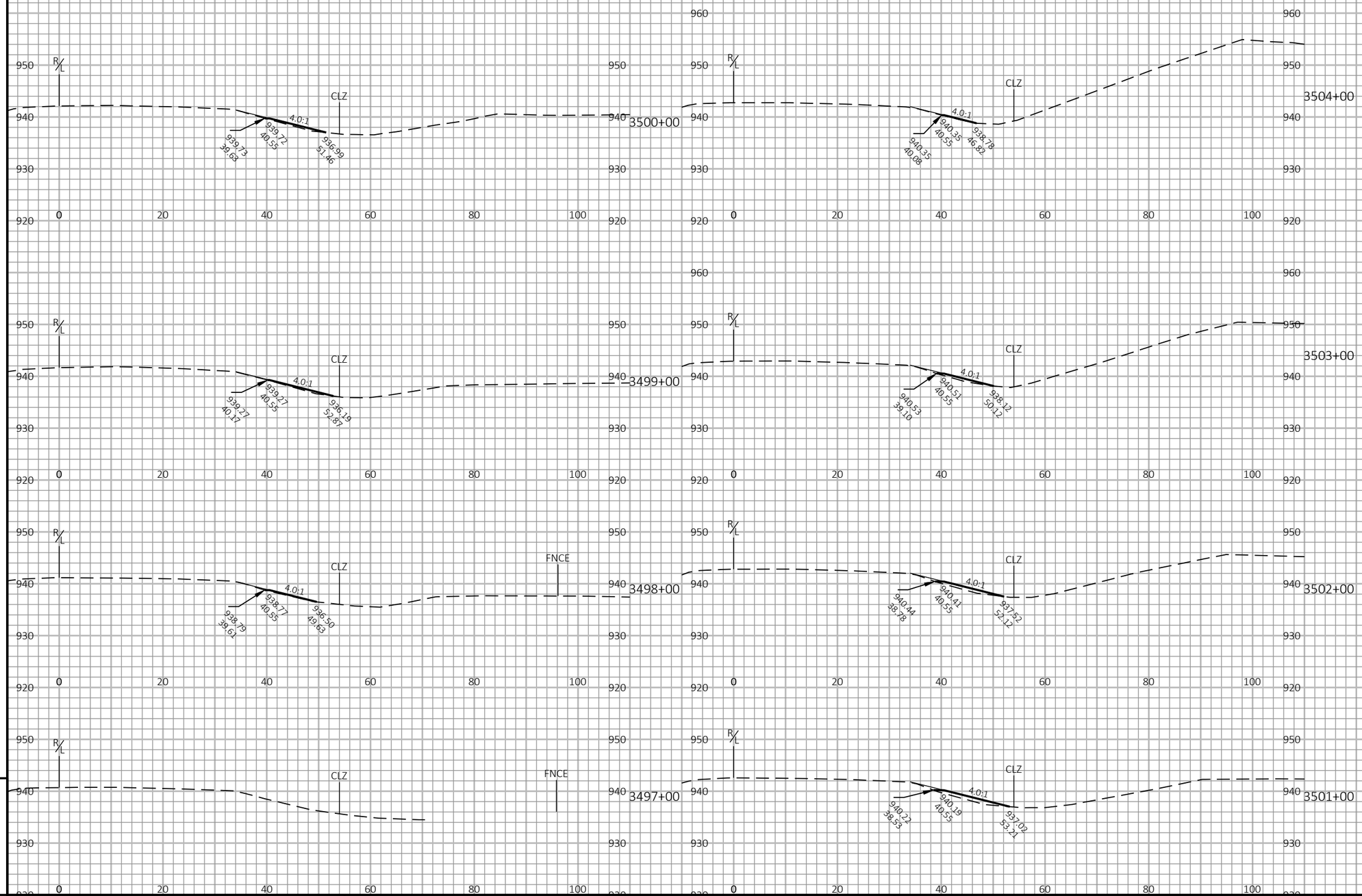

PROJECT NO: 1017-01-71	HWY: IH 90/94	COUNTY: MONROE	CROSS SECTIONS: SLOPE CORRECTION	SHEET	E

FILE NAME : N:\PDS\C3D\10170103\SHEETSPLAN\1017-02-71 PREP\XS\SLOPE CORRECTION\090311_XS.DWG
LAYOUT NAME - 01

PLOT DATE : 4/10/2019 11:46 AM PLOT BY : GREINER JR, MICHAEL PLOT NAME : PLOT SCALE : 1 IN:20 FT HORZ. / 1 IN:20 FT VERT.

WISDOT/CADDS SHEET 49

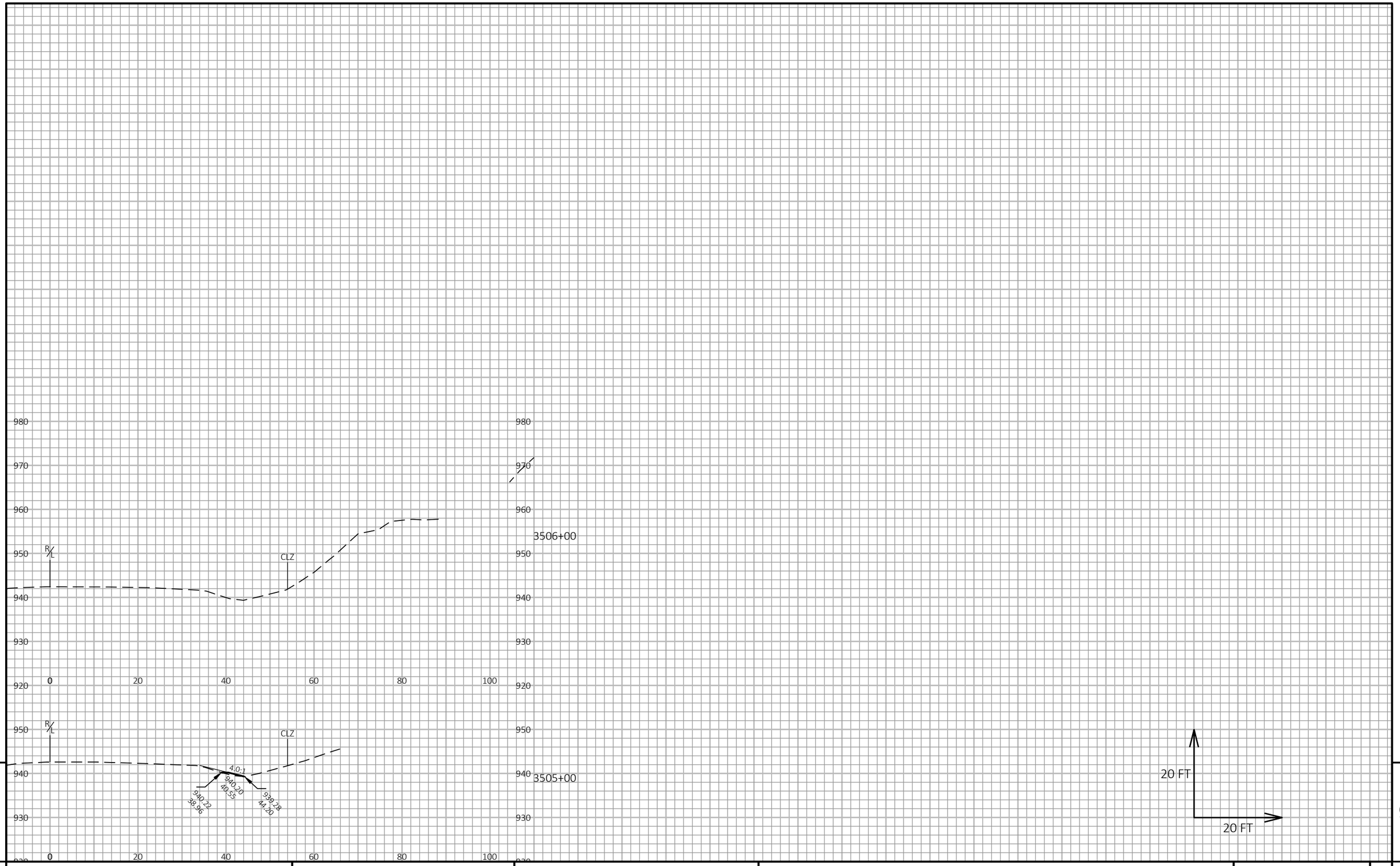

9 9

PROJECT NO: 1017-01-71	HWY: IH 90/94	COUNTY: MONROE	CROSS SECTIONS: SLOPE CORRECTION	SHEET	E

FILE NAME : N:\PDS\C3D\10170103\SHEETSPLAN\1017-02-71 PREP\XS\SLOPE CORRECTION\090311_XS.DWG
LAYOUT NAME - 02
PLOT DATE : 4/10/2019 11:46 AM PLOT BY : GREINER JR, MICHAEL PLOT NAME : PLOT SCALE : 1 IN:20 FT HORZ. / 1 IN:20 FT VERT.
WISDOT/CADDS SHEET 49

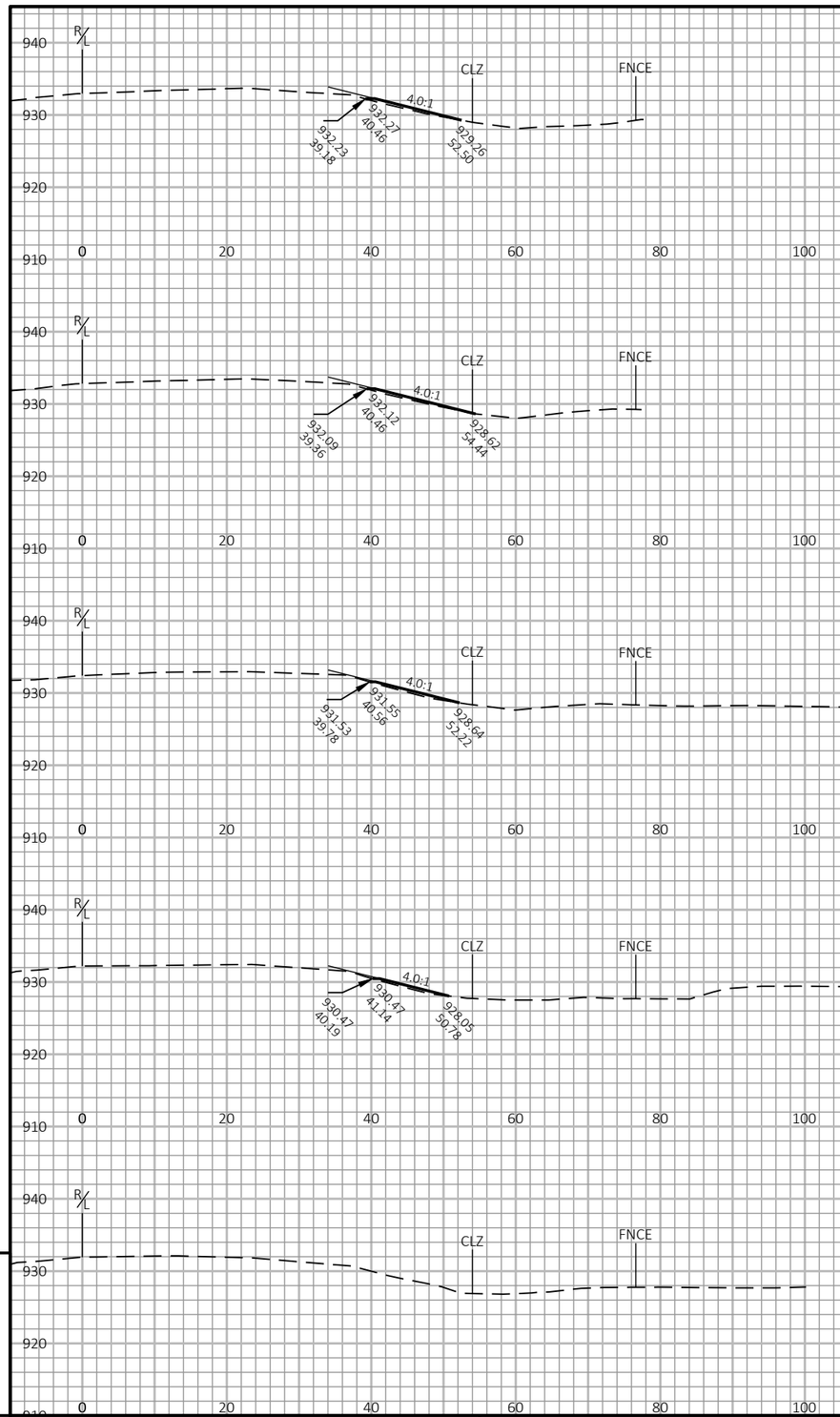

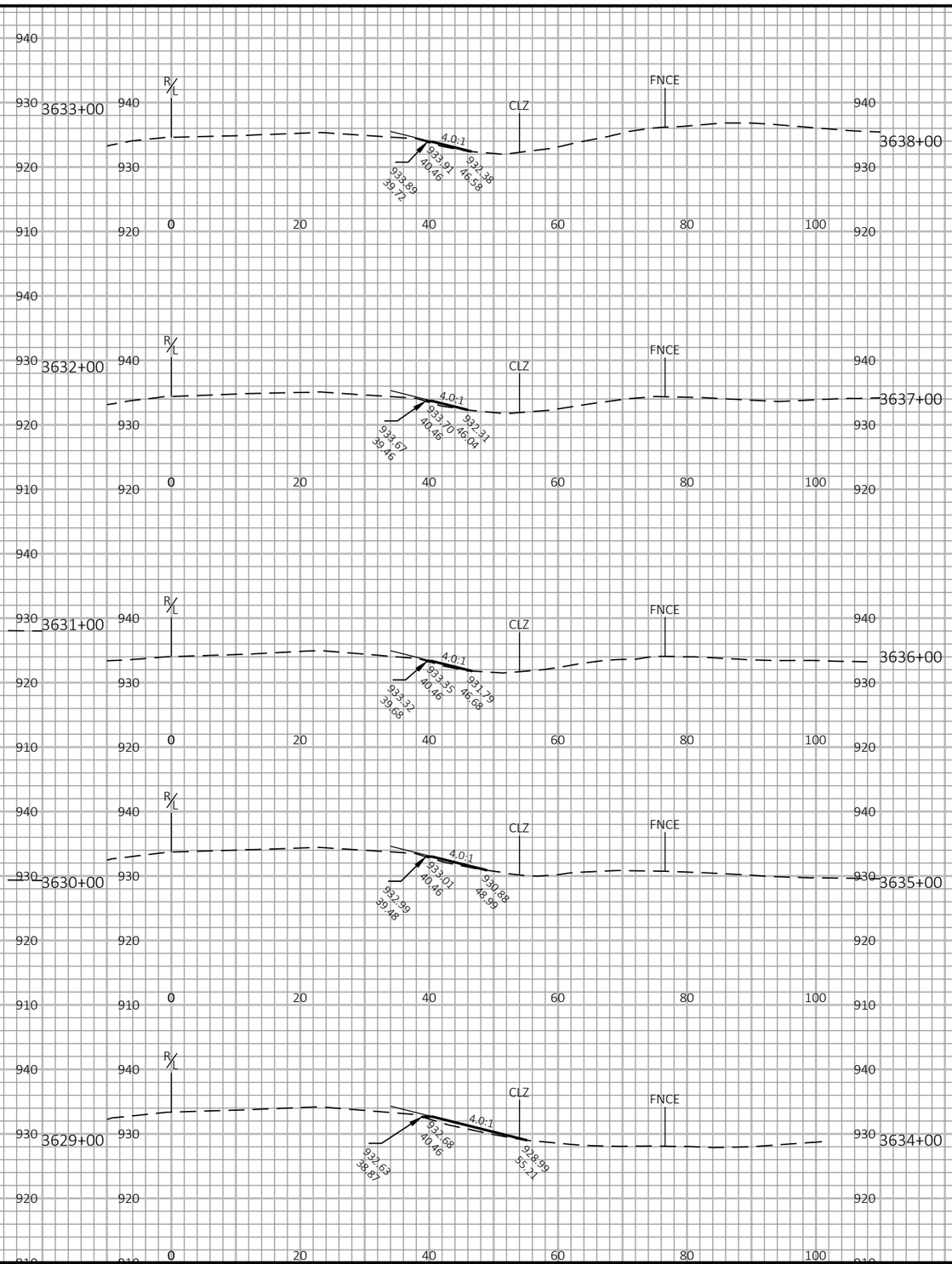

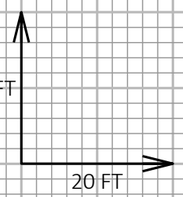

9 9

PROJECT NO: 1017-01-71	HWY: IH 90/94	COUNTY: JUNEAU	CROSS SECTIONS: SLOPE CORRECTION	SHEET	E

FILE NAME : N:\PDS\C3D\10170103\SHEETSPLAN\1017-02-71 PREP\XS\SLOPE CORRECTION\090311_XS.DWG
LAYOUT NAME - 04

PLOT DATE : 4/10/2019 11:47 AM PLOT BY : GREINER JR, MICHAEL PLOT NAME : PLOT SCALE : 1 IN:20 FT HORZ. / 1 IN:20 FT VERT.

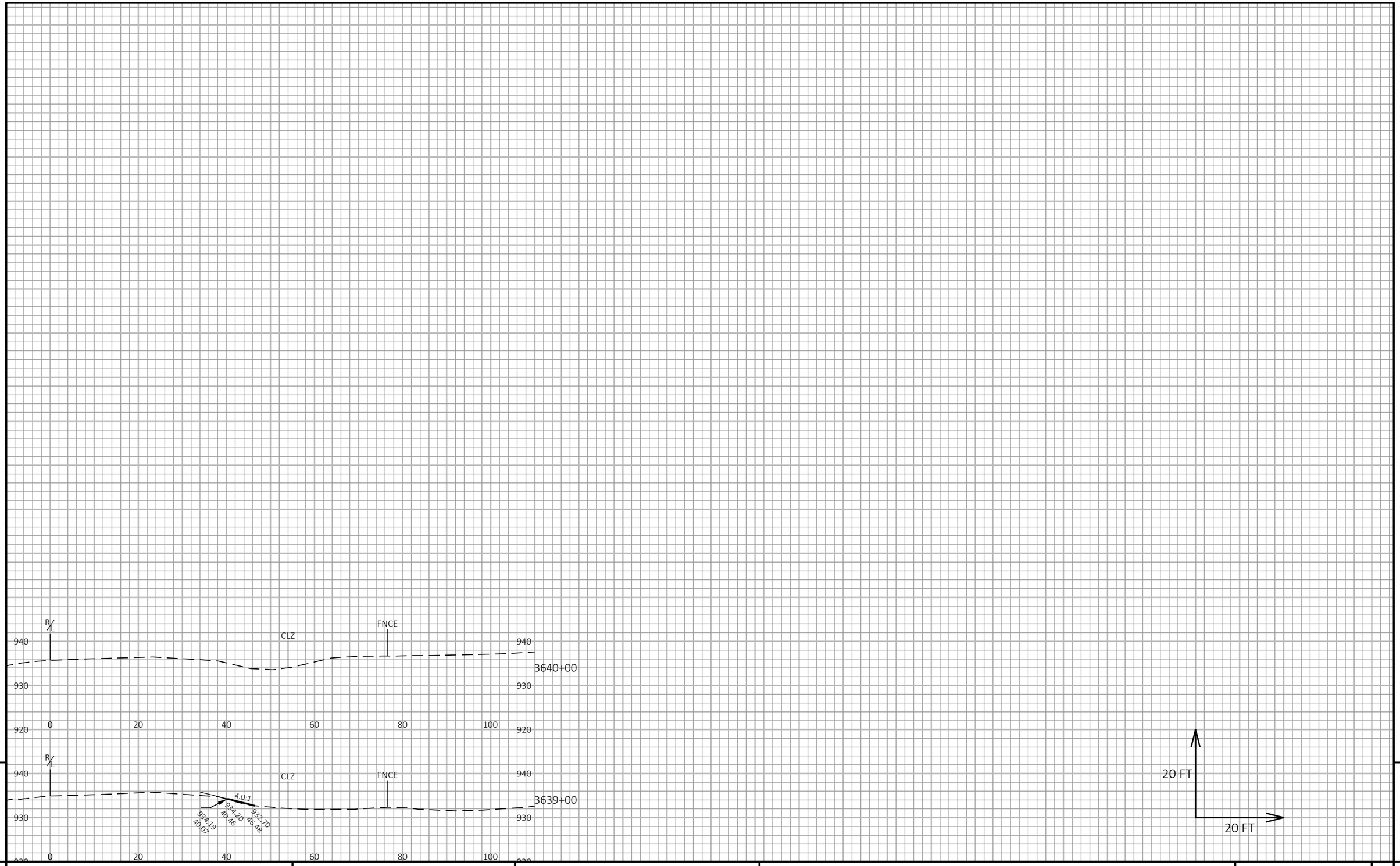

9

9

PROJECT NO: 1017-01-71	HWY: IH 90/94	COUNTY: JUNEAU	CROSS SECTIONS: SLOPE CORRECTION	SHEET	E

FILE NAME : N:\PDS\C3D\10170103\SHEETSPLAN\1017-02-71 PREP\XS\SLOPE CORRECTION\090311_XS.DWG
LAYOUT NAME - 05

PLOT DATE : 4/10/2019 11:47 AM PLOT BY : GREINER JR, MICHAEL PLOT NAME : PLOT SCALE : 1 IN:20 FT HORZ. / 1 IN:20 FT VERT.

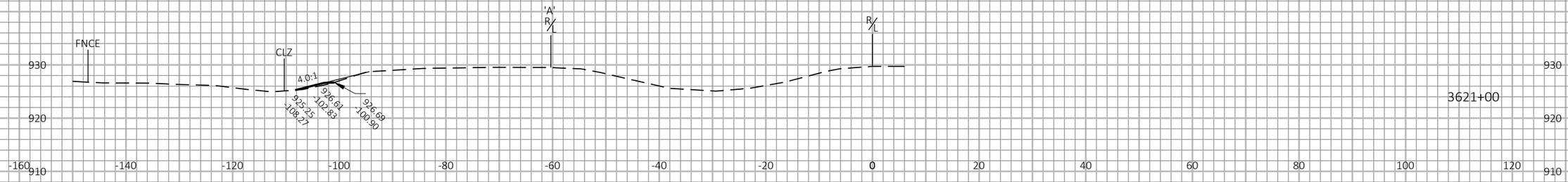

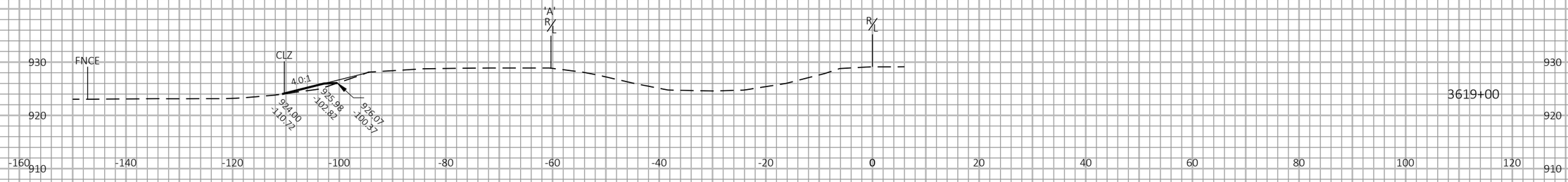

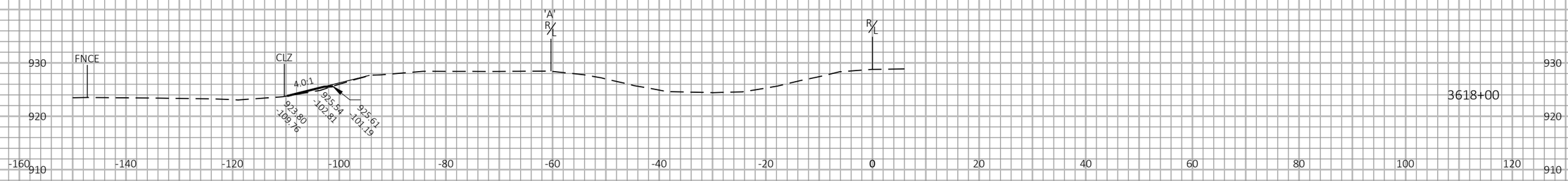

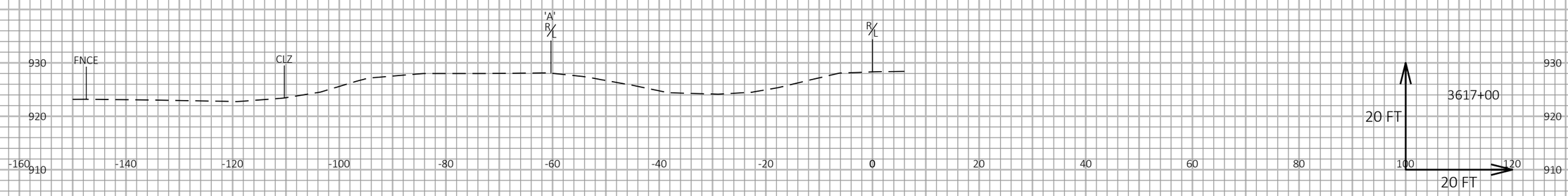

9

9

PROJECT NO: 1017-01-71	HWY: IH 90/94	COUNTY: JUNEAU	CROSS SECTIONS: SLOPE CORRECTION	SHEET	E

FILE NAME : N:\PDS\C3D\10170103\SHEETSPLAN\1017-02-71 PREP\XS\TEMP WIDENING\090203.1_XS.DWG
LAYOUT NAME - 7

PLOT DATE : 5/7/2019 10:30 AM PLOT BY : GREINER JR, MICHAEL PLOT NAME : PLOT SCALE : 1 IN:20 FT HORZ. / 1 IN:20 FT VERT.

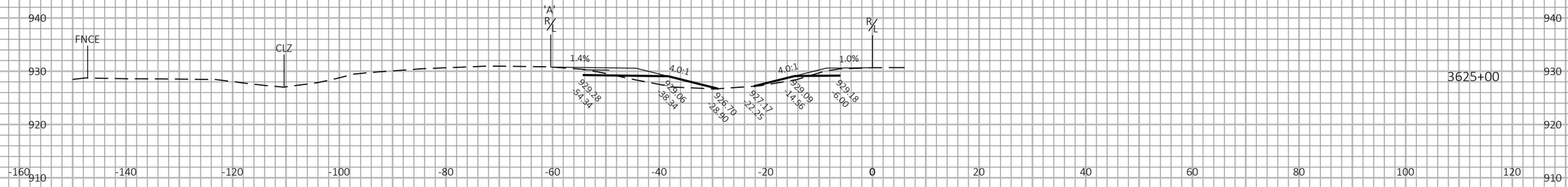

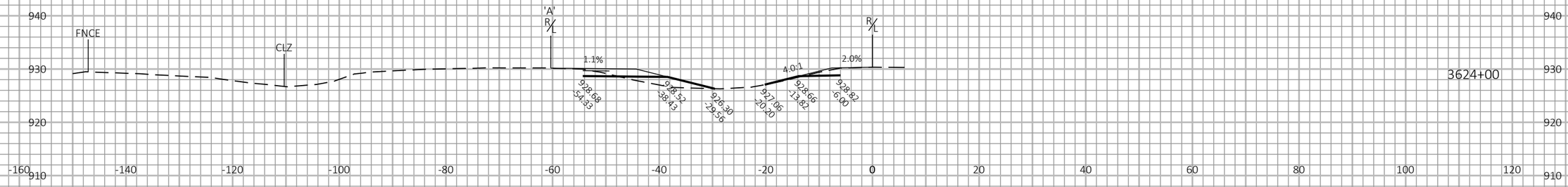

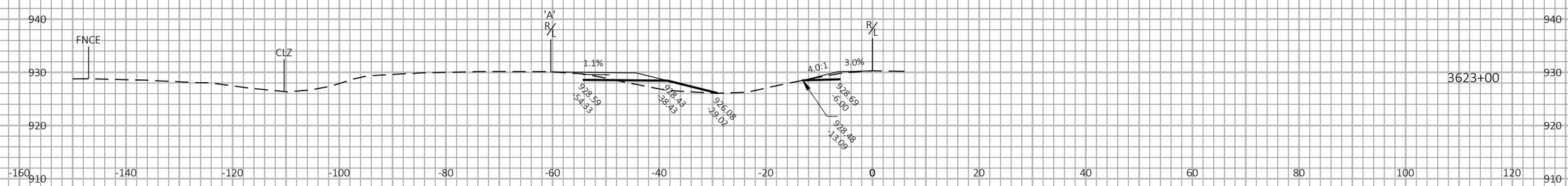

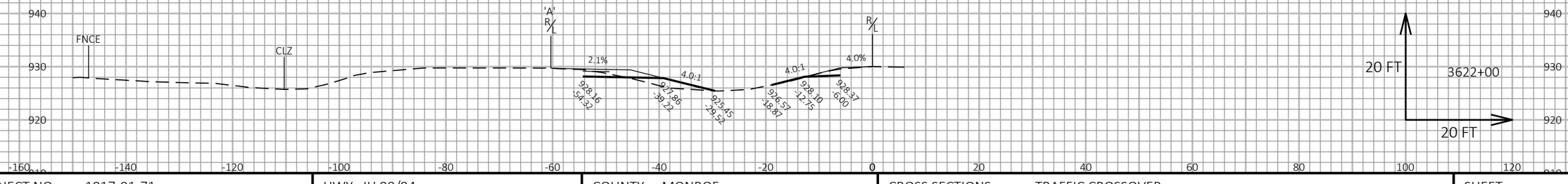

9

9

PROJECT NO: 1017-01-71	HWY: IH 90/94	COUNTY: MONROE	CROSS SECTIONS: TRAFFIC CROSSOVER	SHEET	E

FILE NAME : N:\PDS\C3D\10170103\SHEETSPLAN\1017-02-71 PREP\XS\TEMP WIDENING\090203.1_XS.DWG
LAYOUT NAME - 8

PLOT DATE : 5/7/2019 10:30 AM

PLOT BY : GREINER JR, MICHAEL

PLOT NAME :

PLOT SCALE : 1 IN:20 FT HORZ. / 1 IN:20 FT VERT.

WISDOT/CADDS SHEET 49

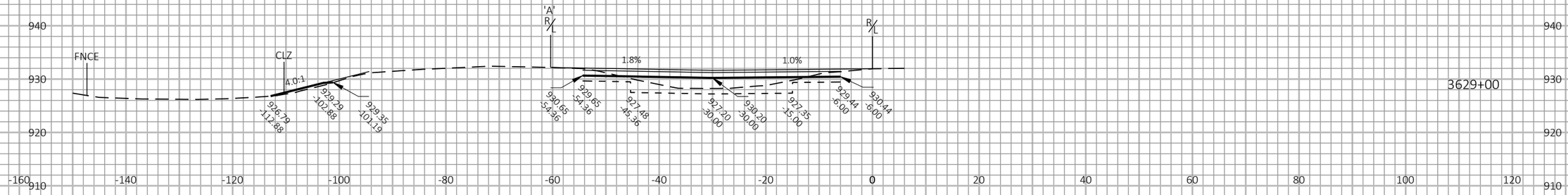

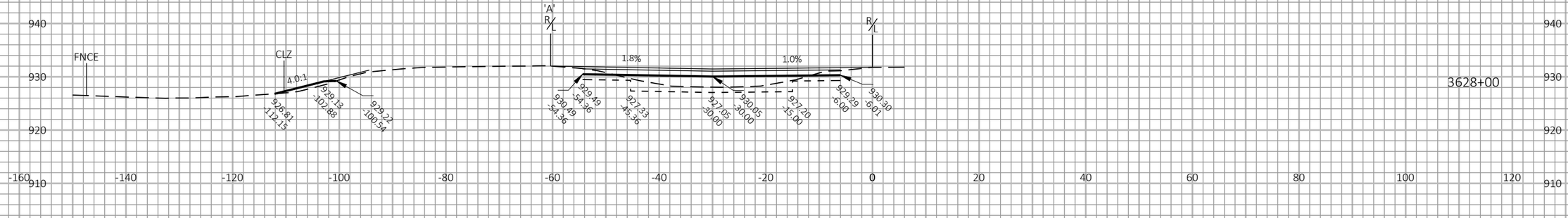

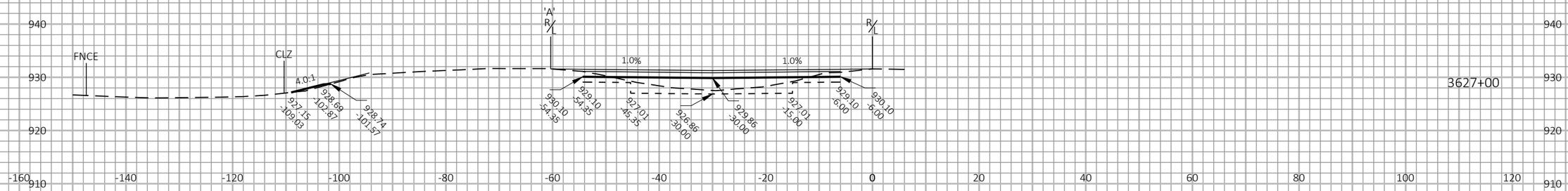

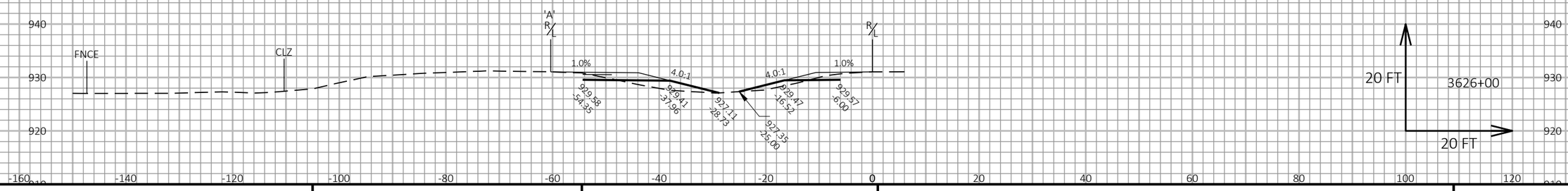

9

9

PROJECT NO: 1017-01-71	HWY: IH 90/94	COUNTY: MONROE	CROSS SECTIONS: SLOPE CORRECTION & TRAFFIC CROSSOVER	SHEET	E

FILE NAME : N:\PDS\C3D\10170103\SHEETSPLAN\1017-02-71 PREP\XS\TEMP WIDENING\090203.1_XS.DWG
LAYOUT NAME - 9

PLOT DATE : 5/7/2019 10:30 AM

PLOT BY : GREINER JR, MICHAEL

PLOT NAME :

PLOT SCALE : 1 IN:20 FT HORZ. / 1 IN:20 FT VERT.

WISDOT/CADDS SHEET 49

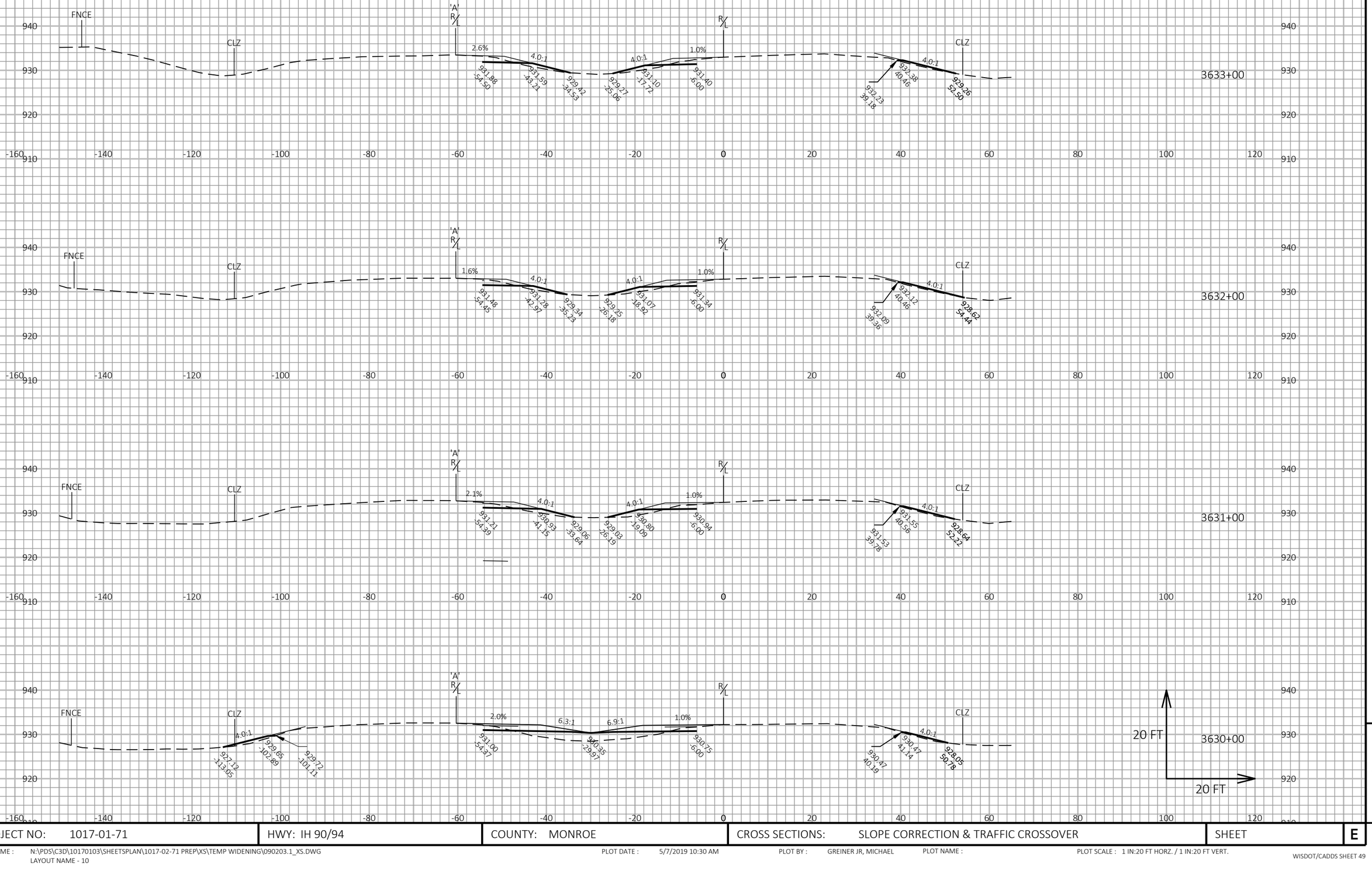

9

9

PROJECT NO: 1017-01-71	HWY: IH 90/94	COUNTY: MONROE	CROSS SECTIONS: SLOPE CORRECTION & TRAFFIC CROSSOVER	SHEET	E

FILE NAME : N:\PDS\C3D\10170103\SHEETSPLAN\1017-02-71 PREP\XS\TEMP WIDENING\090203.1_XS.DWG
LAYOUT NAME - 10

PLOT DATE : 5/7/2019 10:30 AM PLOT BY : GREINER JR, MICHAEL PLOT NAME : PLOT SCALE : 1 IN:20 FT HORZ. / 1 IN:20 FT VERT.

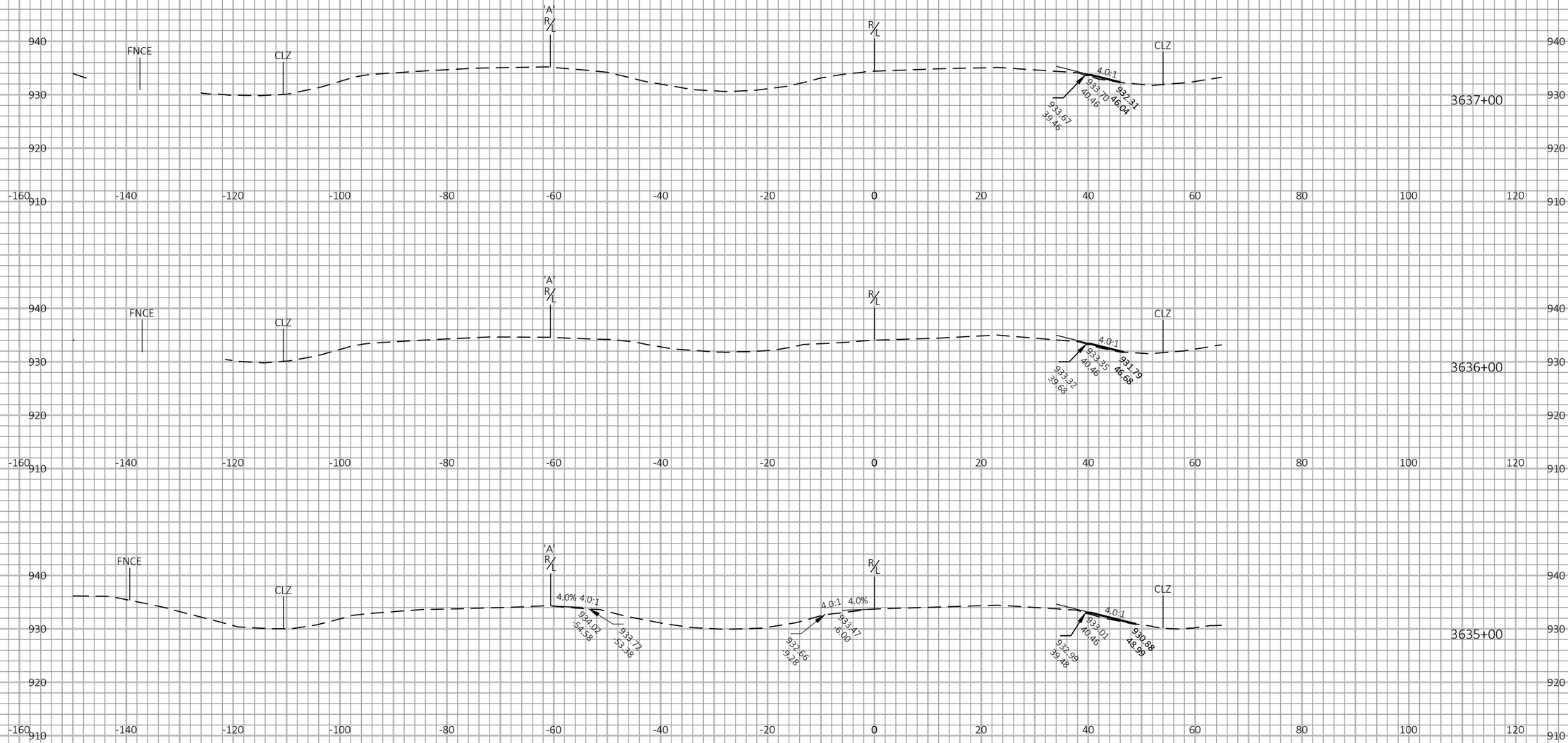

9

9

PROJECT NO: 1017-01-71	HWY: IH 90/94	COUNTY: MONROE	CROSS SECTIONS: SLOPE CORRECTION & TRAFFIC CROSSOVER	SHEET	E

FILE NAME : N:\PDS\C3D\10170103\SHEETSPLAN\1017-02-71 PREP\XS\TEMP WIDENING\090203.1_XS.DWG
LAYOUT NAME - 11

PLOT DATE : 5/7/2019 10:30 AM

PLOT BY : GREINER JR, MICHAEL

PLOT NAME :

PLOT SCALE : 1 IN:20 FT HORZ. / 1 IN:20 FT VERT.

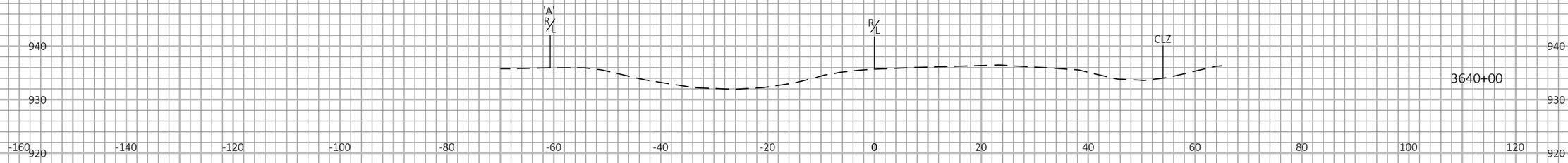

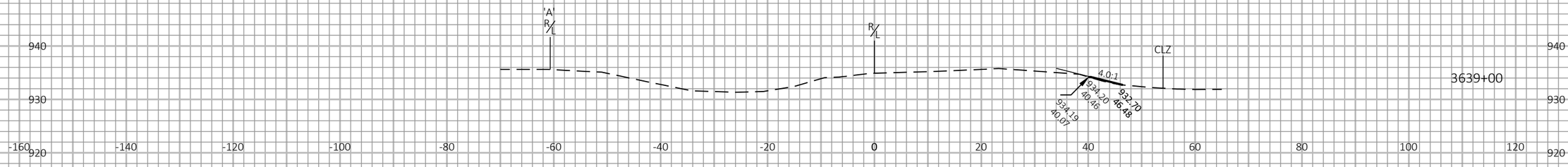

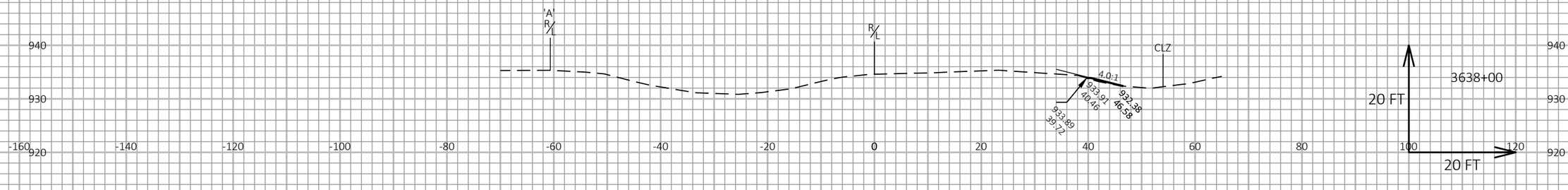

9

9

PROJECT NO: 1017-01-71	HWY: IH 90/94	COUNTY: MONROE	CROSS SECTIONS: SLOPE CORRECTION & TRAFFIC CROSSOVER	SHEET	E

FILE NAME : N:\PDS\C3D\10170103\SHEETSPLAN\1017-02-71 PREP\XS\TEMP WIDENING\090203.1_XS.DWG
LAYOUT NAME - 12

PLOT DATE : 5/7/2019 10:30 AM

PLOT BY : GREINER JR, MICHAEL

PLOT NAME :

PLOT SCALE : 1 IN:20 FT HORZ. / 1 IN:20 FT VERT.

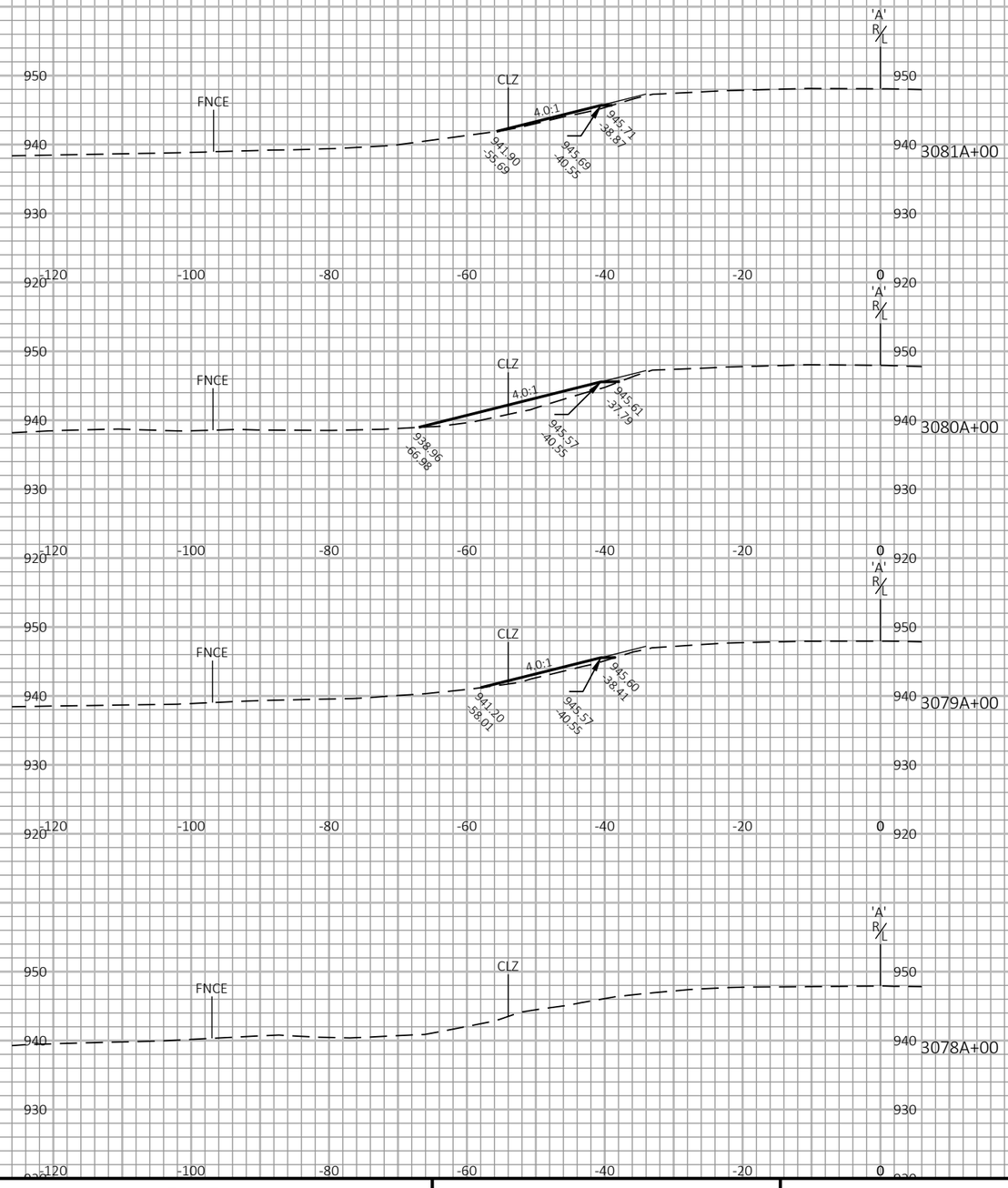

PROJECT NO: 1017-01-71	HWY: IH 94	COUNTY: MONROE	CROSS SECTIONS: SLOPE CORRECTION	SHEET	E

FILE NAME : N:\PDS\C3D\10170103\SHEETSPLAN\1017-02-71 PREP\XS\SLOPE CORRECTION\090401_XS.DWG
LAYOUT NAME - 01

PLOT DATE : 5/7/2019 3:42 PM

PLOT BY : GREINER JR, MICHAEL

PLOT NAME :

PLOT SCALE : 1 IN:20 FT HORZ. / 1 IN:20 FT VERT.

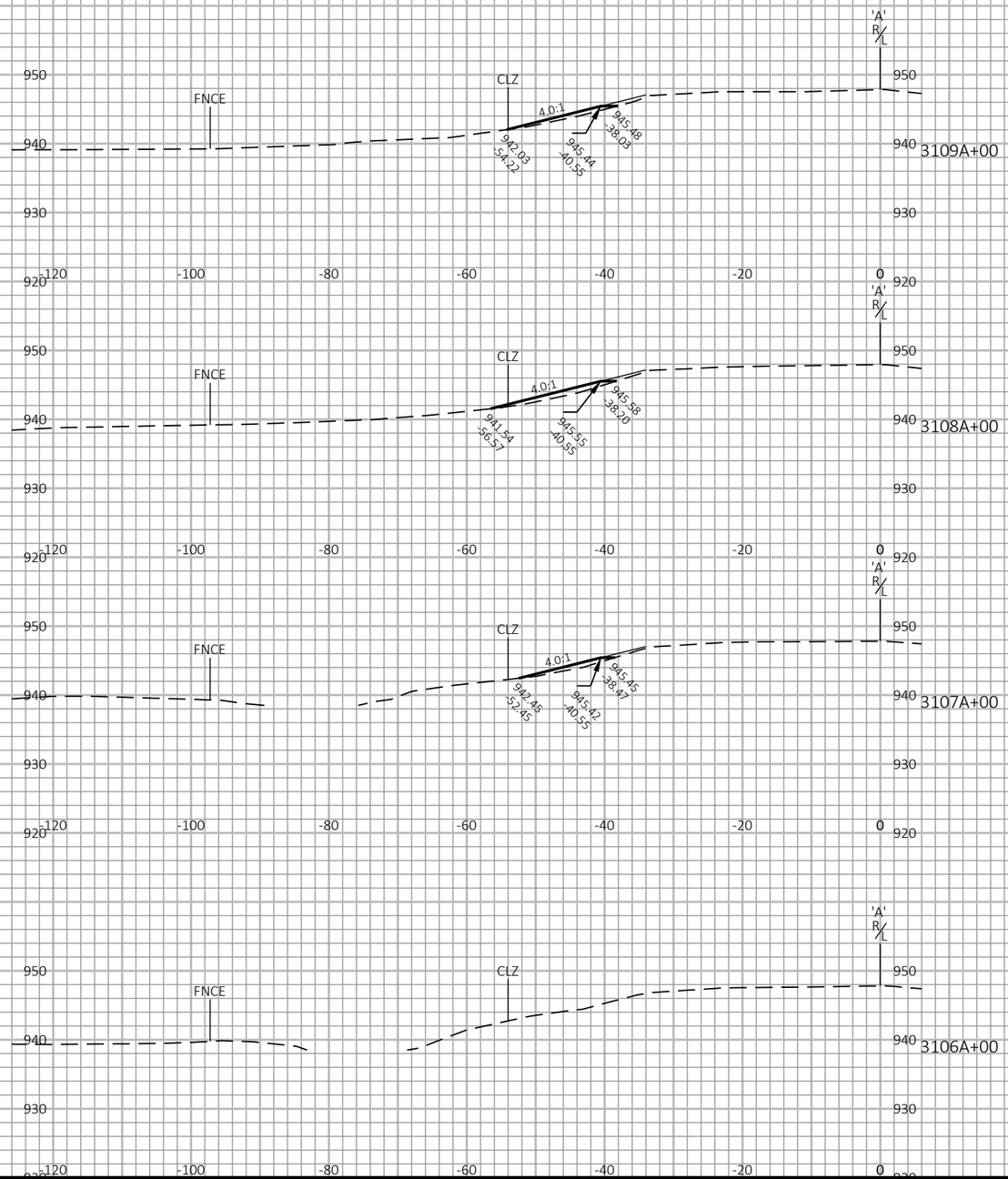

9

9

PROJECT NO: 1017-01-71	HWY: IH 94	COUNTY: MONROE	CROSS SECTIONS: SLOPE CORRECTION	SHEET	E

FILE NAME : N:\PDS\C3D\10170103\SHEETSPLAN\1017-02-71 PREP\XS\SLOPE CORRECTION\090401_XS.DWG
LAYOUT NAME - 02

PLOT DATE : 5/7/2019 3:42 PM

PLOT BY : GREINER JR, MICHAEL

PLOT NAME :

PLOT SCALE : 1 IN:20 FT HORZ. / 1 IN:20 FT VERT.

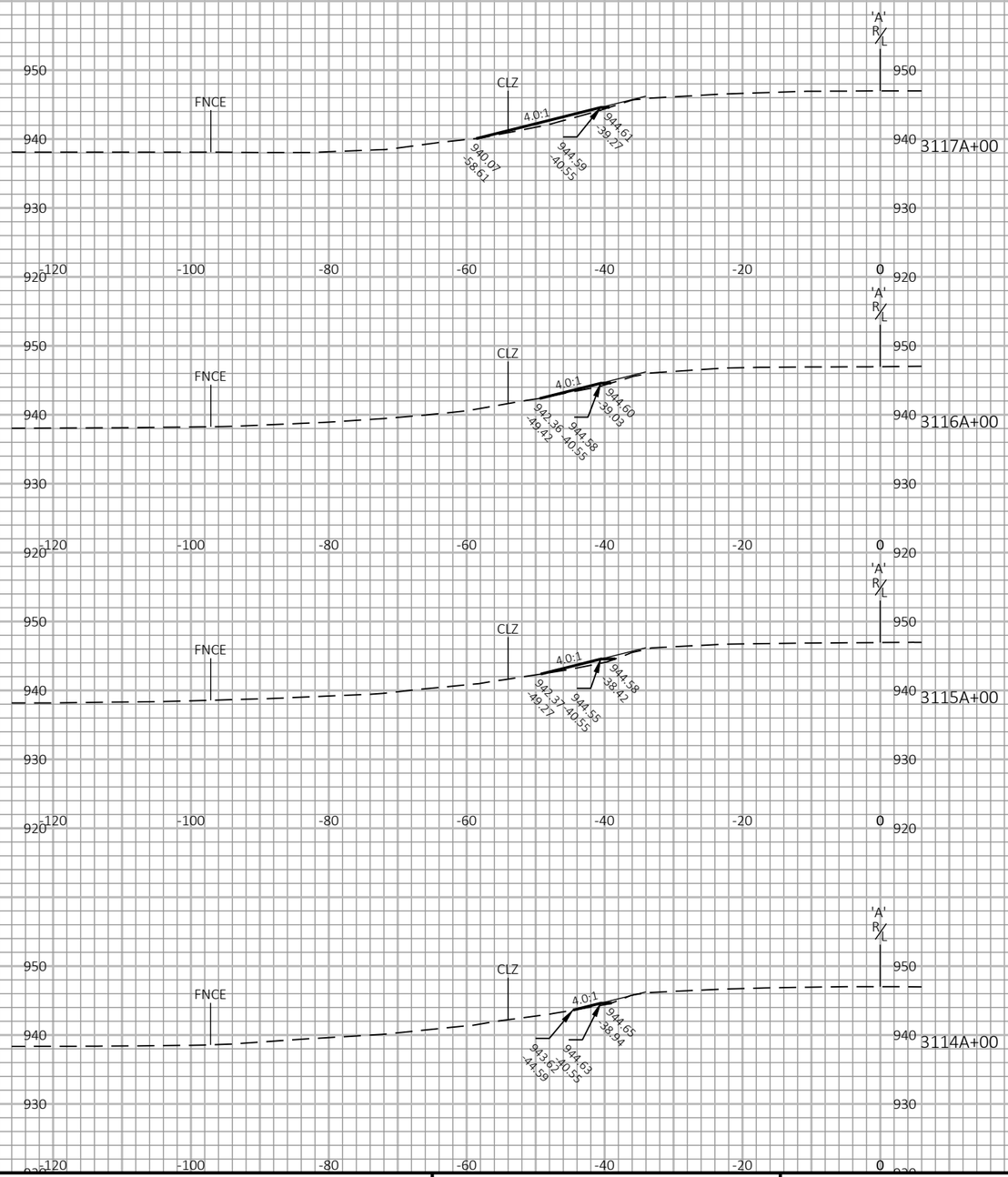

9

9

PROJECT NO: 1017-01-71	HWY: IH 94	COUNTY: MONROE	CROSS SECTIONS: SLOPE CORRECTION	SHEET	E

FILE NAME : N:\PDS\C3D\10170103\SHEETSPLAN\1017-02-71 PREP\XS\SLOPE CORRECTION\090401_XS.DWG
LAYOUT NAME - 03

PLOT DATE : 5/7/2019 3:43 PM

PLOT BY : GREINER JR, MICHAEL

PLOT NAME :

PLOT SCALE : 1 IN:20 FT HORZ. / 1 IN:20 FT VERT.

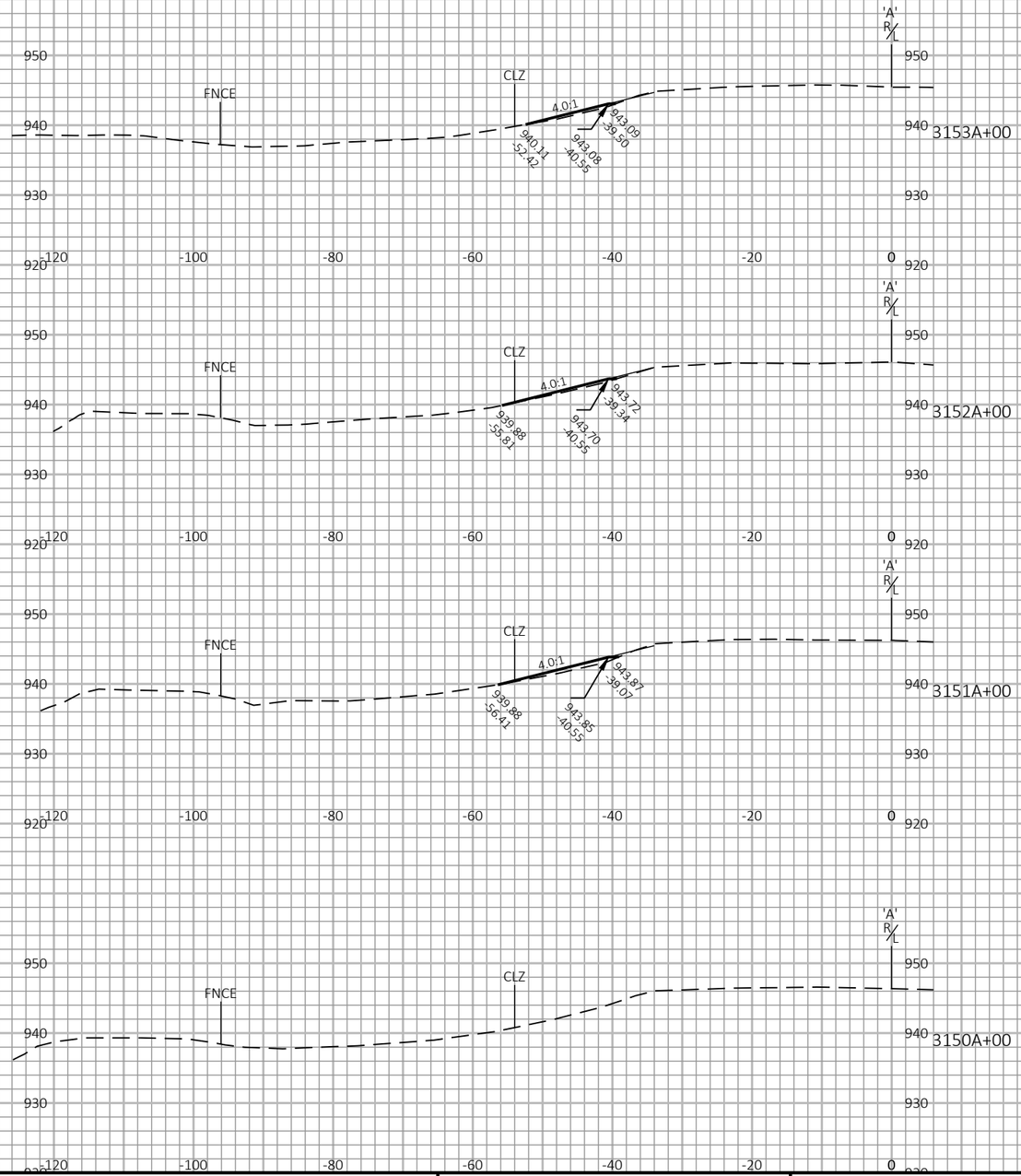

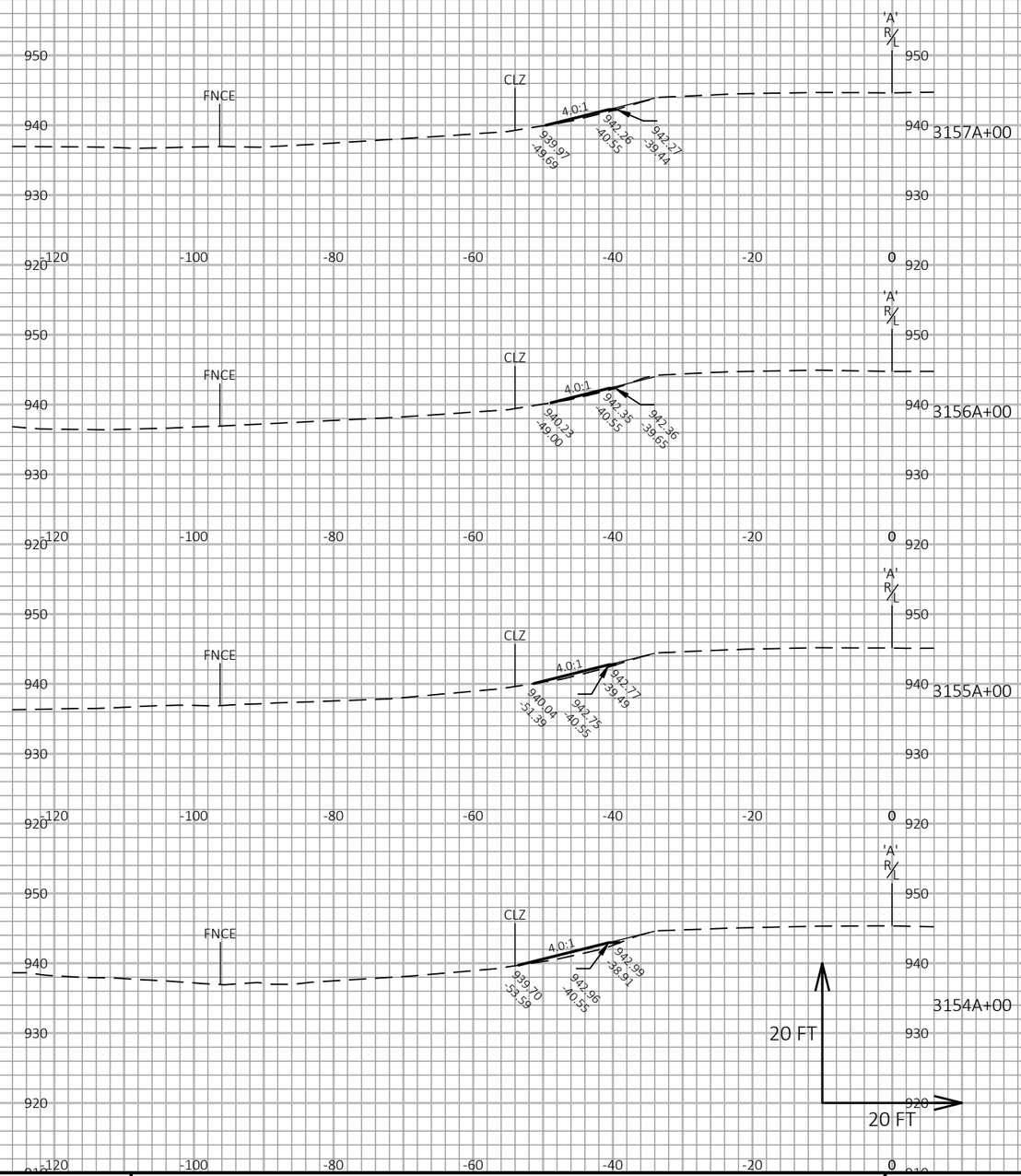

9

9

PROJECT NO: 1017-01-71	HWY: IH 94	COUNTY: MONROE	CROSS SECTIONS: SLOPE CORRECTION	SHEET	E

FILE NAME : N:\PDS\C3D\10170103\SHEETSPLAN\1017-02-71 PREP\XS\SLOPE CORRECTION\090401_XS.DWG
LAYOUT NAME - 04

PLOT DATE : 5/7/2019 3:43 PM

PLOT BY : GREINER JR, MICHAEL

PLOT NAME :

PLOT SCALE : 1 IN:20 FT HORZ. / 1 IN:20 FT VERT.

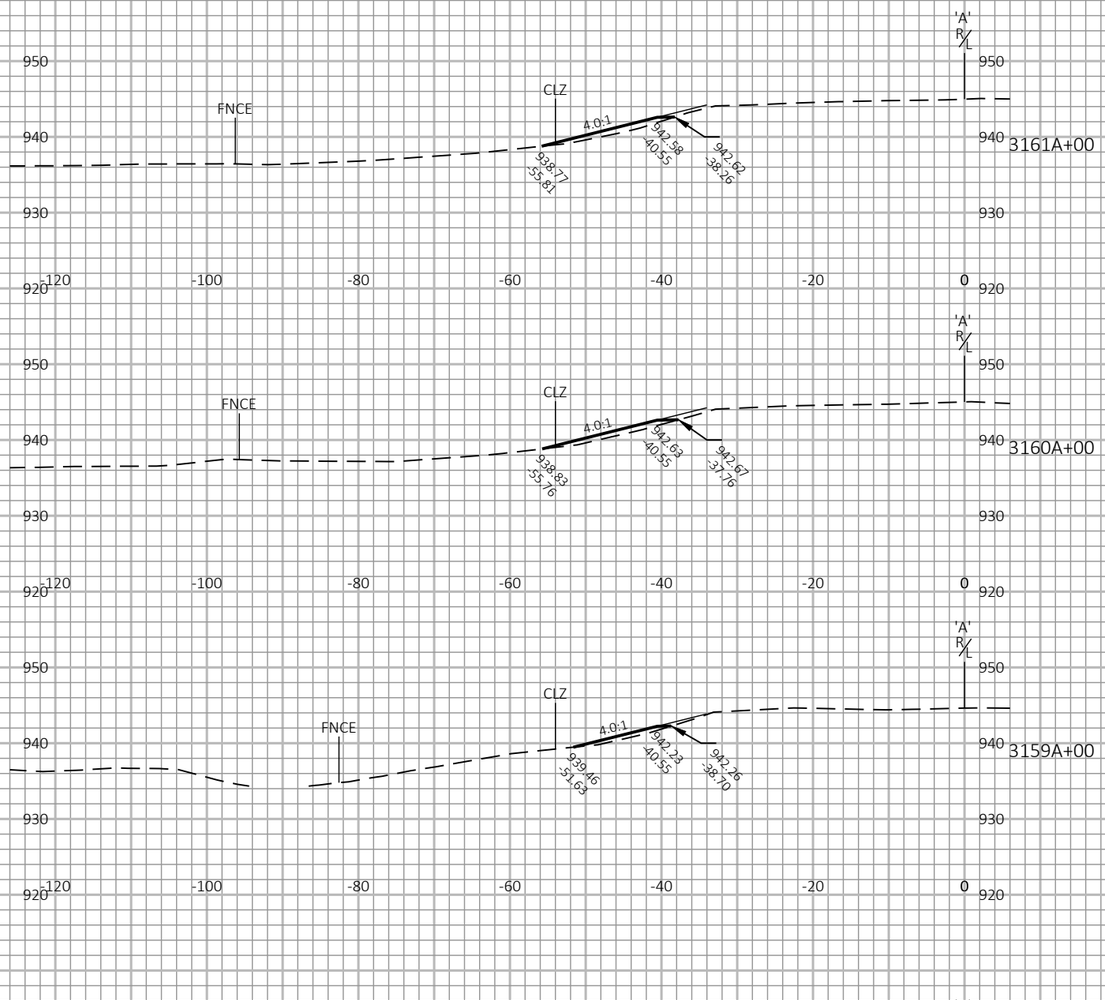

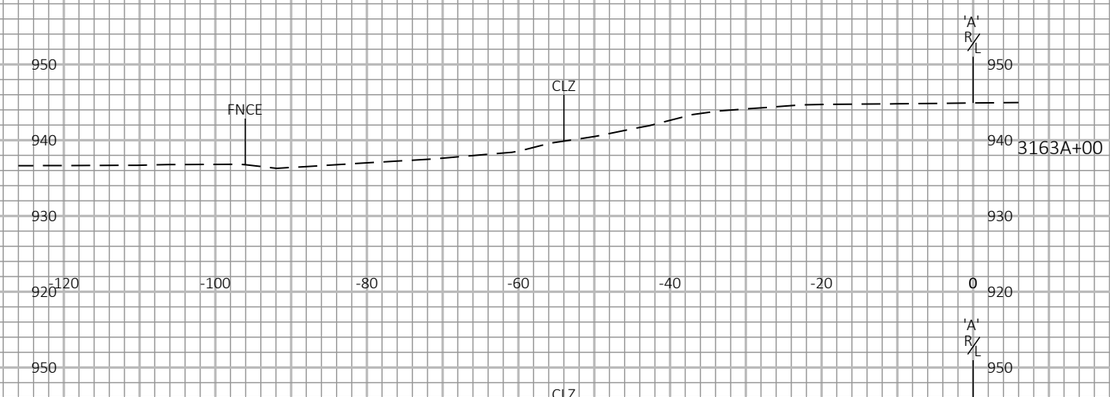

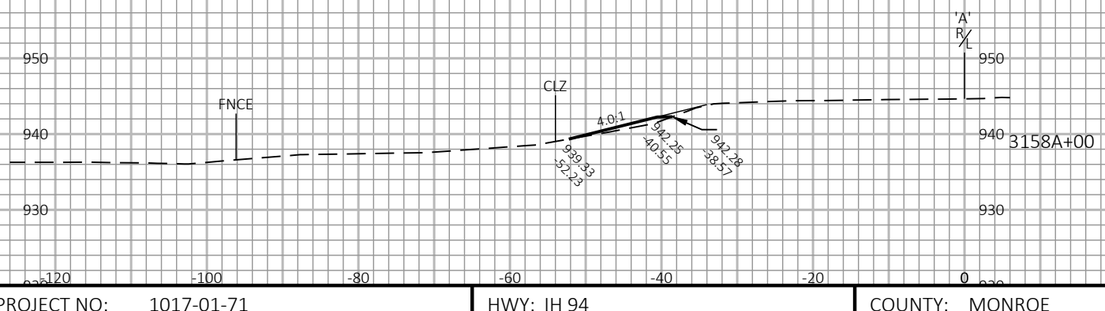

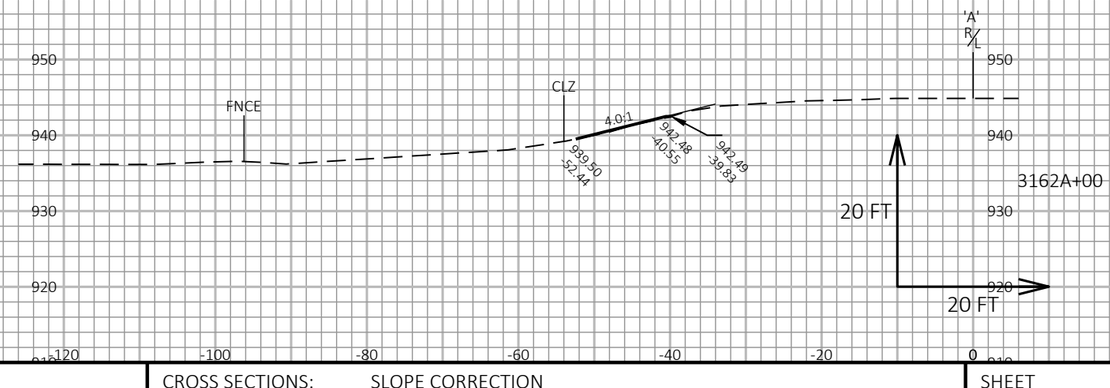

9

PROJECT NO: 1017-01-71	HWY: IH 94	COUNTY: MONROE	CROSS SECTIONS: SLOPE CORRECTION	SHEET	E

9

FILE NAME : N:\PDS\C3D\10170103\SHEETSPLAN\1017-02-71 PREP\XS\SLOPE CORRECTION\090401_XS.DWG
LAYOUT NAME - 05

PLOT DATE : 5/7/2019 3:43 PM PLOT BY : GREINER JR, MICHAEL PLOT NAME : PLOT SCALE : 1 IN:20 FT HORZ. / 1 IN:20 FT VERT.

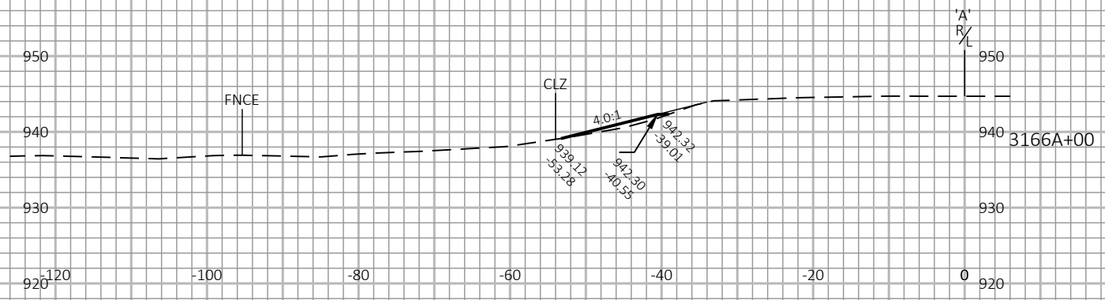

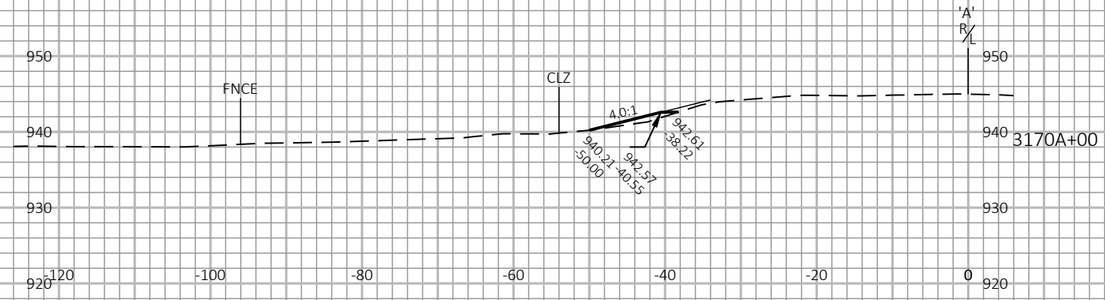

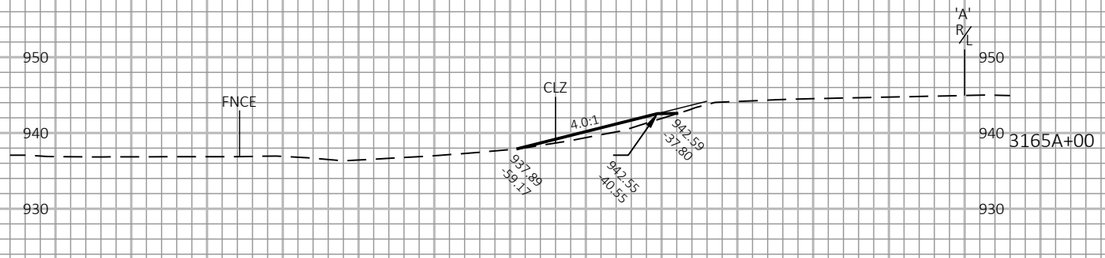

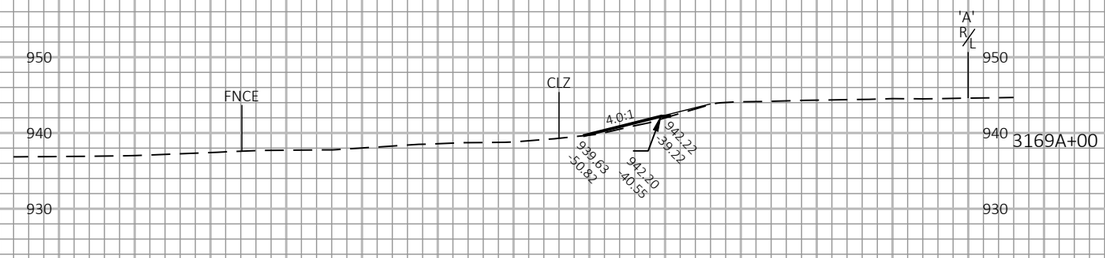

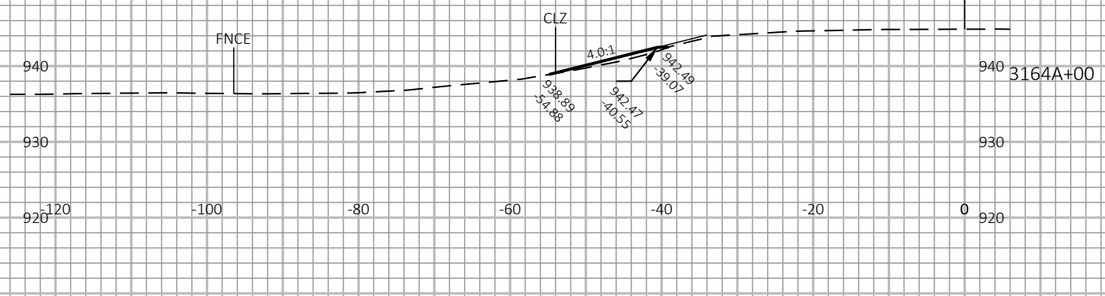

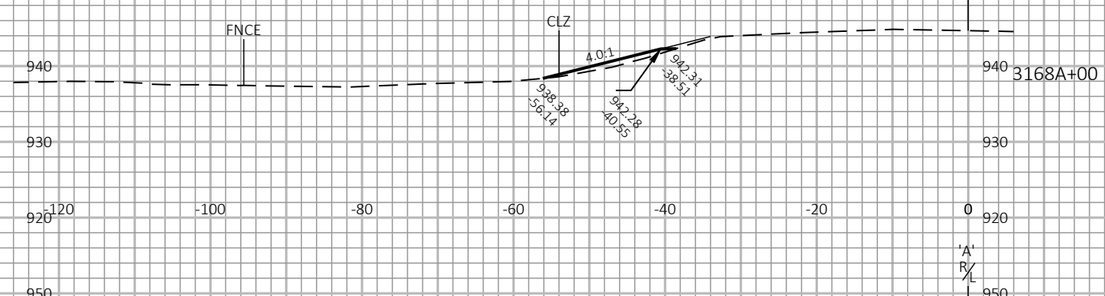

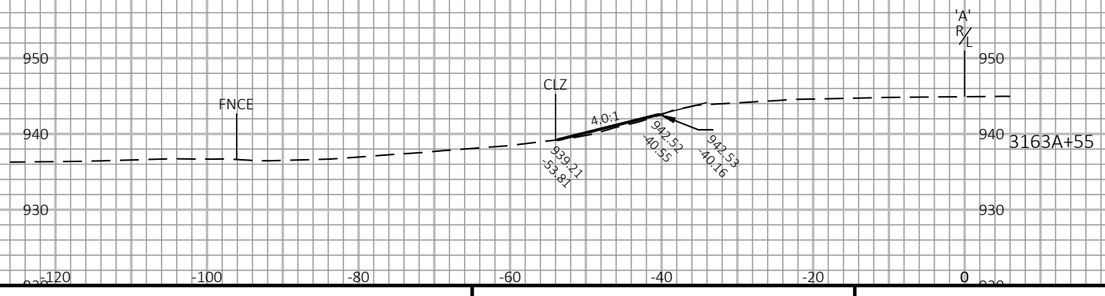

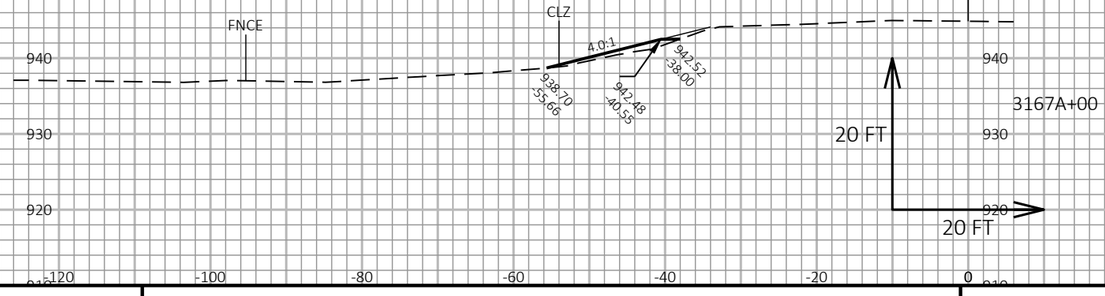

9

9

PROJECT NO: 1017-01-71	HWY: IH 94	COUNTY: MONROE	CROSS SECTIONS: SLOPE CORRECTION	SHEET	E

FILE NAME : N:\PDS\C3D\10170103\SHEETSPLAN\1017-02-71 PREP\XS\SLOPE CORRECTION\090401_XS.DWG
LAYOUT NAME - 06

PLOT DATE : 5/7/2019 3:43 PM

PLOT BY : GREINER JR, MICHAEL

PLOT NAME :

PLOT SCALE : 1 IN:20 FT HORZ. / 1 IN:20 FT VERT.

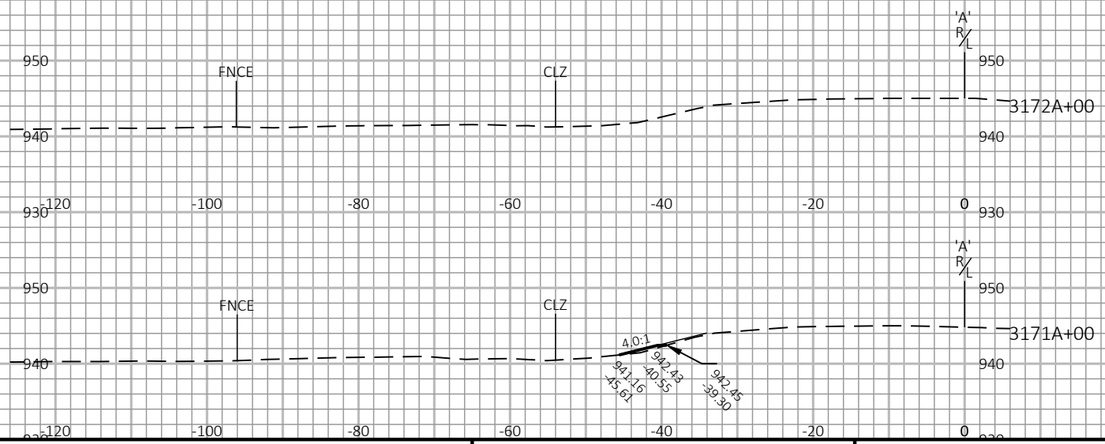

9

9

PROJECT NO: 1017-01-71	HWY: IH 94	COUNTY: MONROE	CROSS SECTIONS: SLOPE CORRECTION	SHEET	E

FILE NAME : N:\PDS\C3D\10170103\SHEETSPLAN\1017-02-71 PREP\XS\SLOPE CORRECTION\090401_XS.DWG
LAYOUT NAME - 07

PLOT DATE : 5/7/2019 3:44 PM PLOT BY : GREINER JR, MICHAEL PLOT NAME : PLOT SCALE : 1 IN:20 FT HORZ. / 1 IN:20 FT VERT.

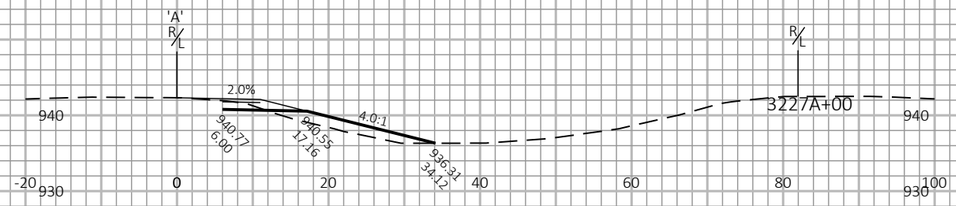

POST 1

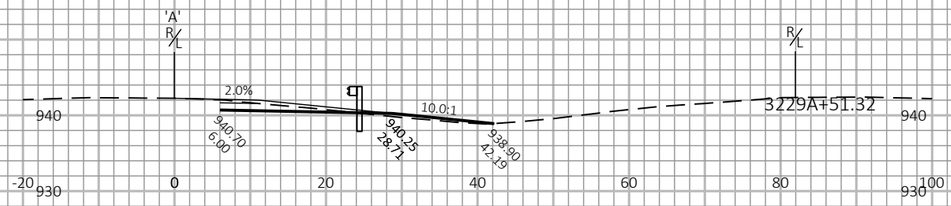

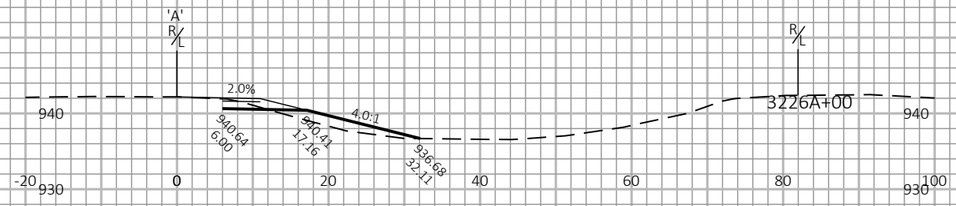

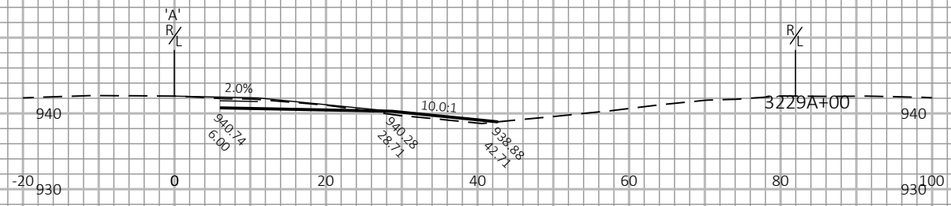

APPROACH TAPER

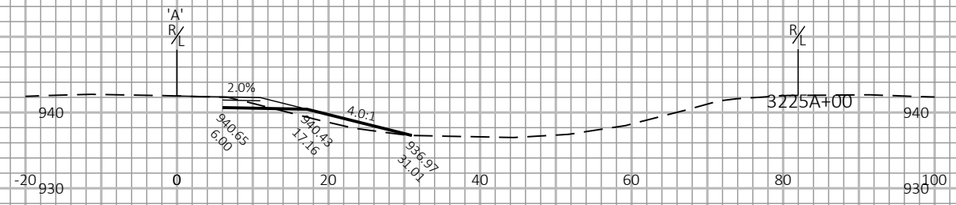

APPROACH TAPER

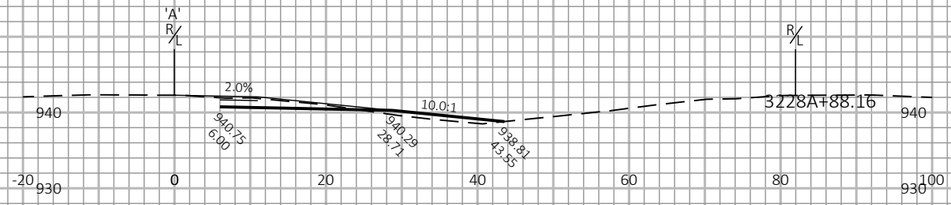

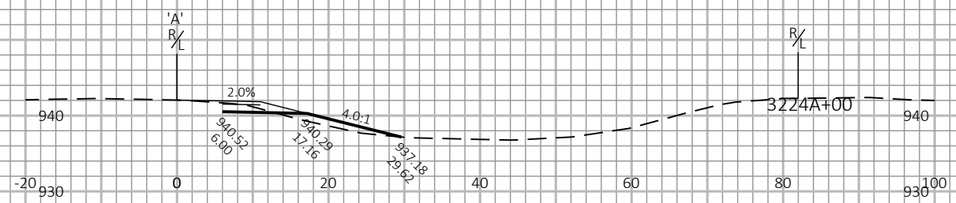

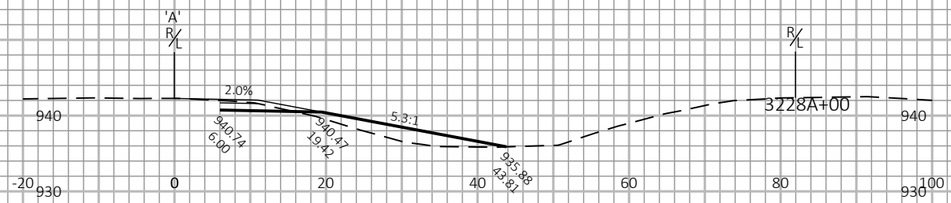

APPROACH TAPER

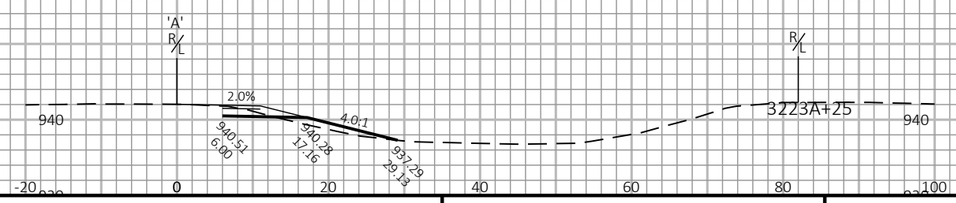

APPROACH TAPER

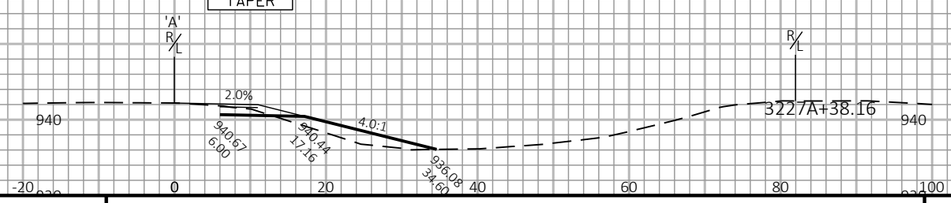

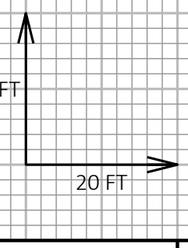

9

9

PROJECT NO: 1017-01-71	HWY: IH 90/94	COUNTY: MONROE	CROSS SECTIONS: WB MEDIAN WIDENING	SHEET	E

FILE NAME : N:\PDS\C3D\10170103\SHEETSPLAN\1017-02-71 PREP\XS\09_XS 3223+00-3234+00.DWG
LAYOUT NAME - 1

PLOT DATE : 5/7/2019 11:40 AM

PLOT BY : GREINER JR, MICHAEL

PLOT NAME :

PLOT SCALE : 1 IN:20 FT HORZ. / 1 IN:20 FT VERT.

WISDOT/CADDS SHEET 49

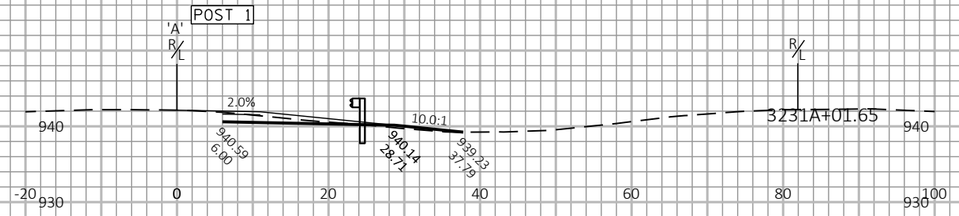

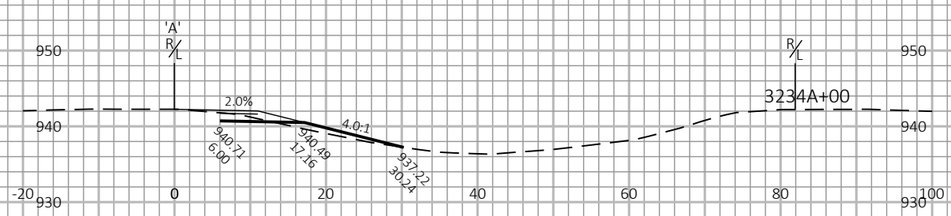

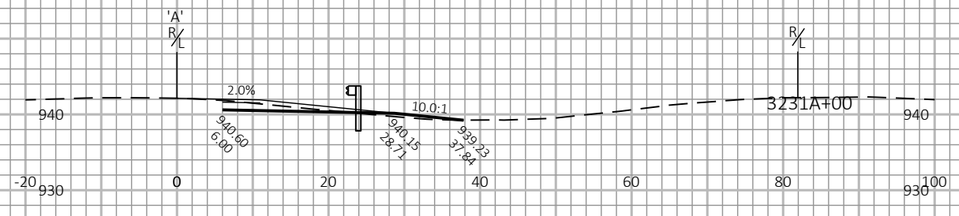

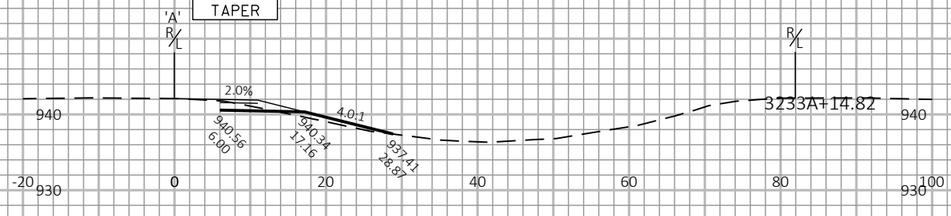

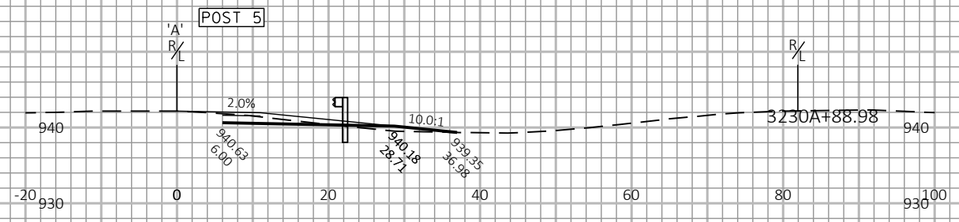

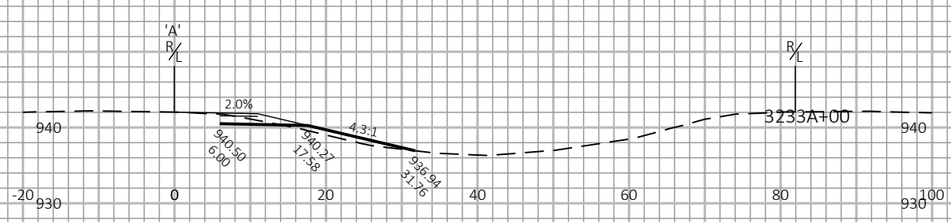

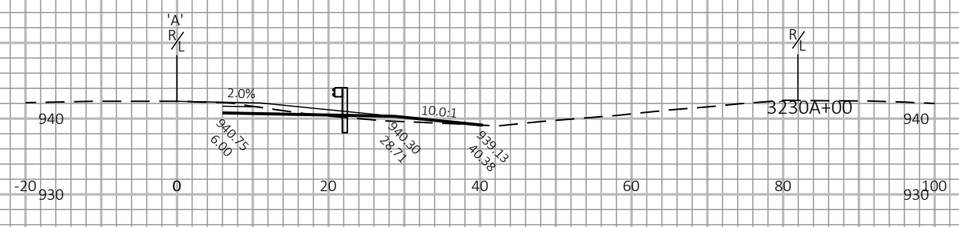

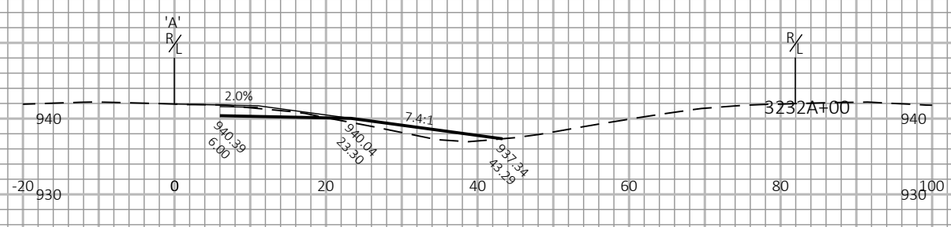

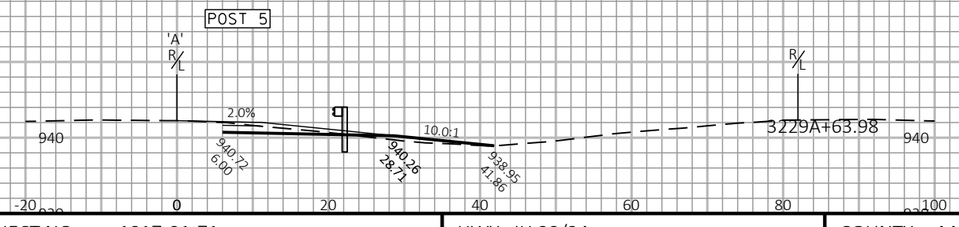

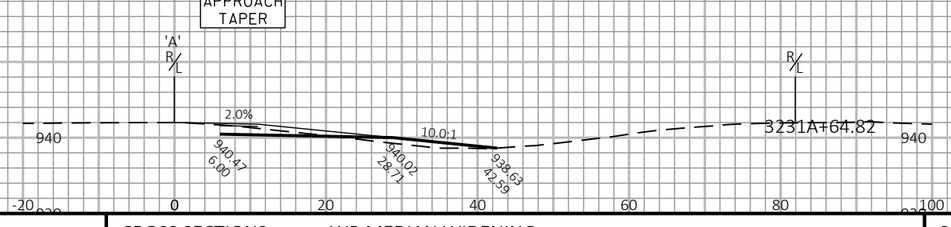

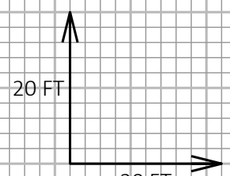

9

9

PROJECT NO: 1017-01-71	HWY: IH 90/94	COUNTY: MONROE	CROSS SECTIONS: WB MEDIAN WIDENING	SHEET	E

FILE NAME : N:\PDS\C3D\10170103\SHEETSPLAN\1017-02-71 PREP\XS\09_XS 3223+00-3234+00.DWG
LAYOUT NAME - 2

PLOT DATE : 5/7/2019 11:40 AM

PLOT BY : GREINER JR, MICHAEL

PLOT NAME :

PLOT SCALE : 1 IN:20 FT HORZ. / 1 IN:20 FT VERT.

WISDOT/CADDS SHEET 49

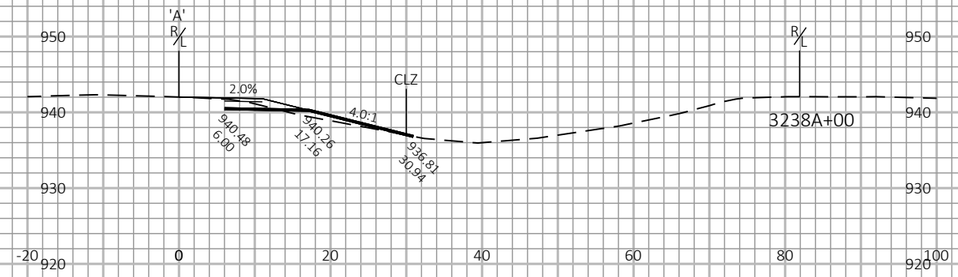

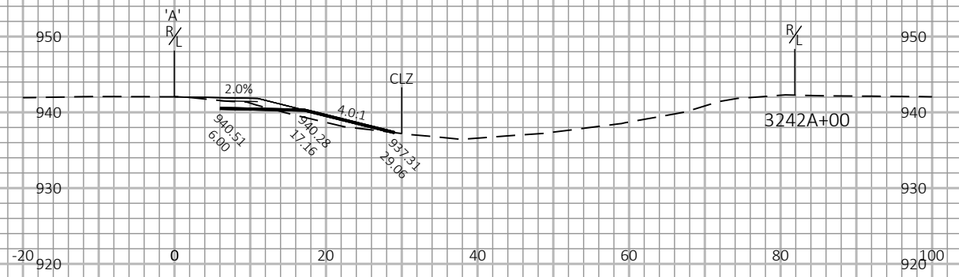

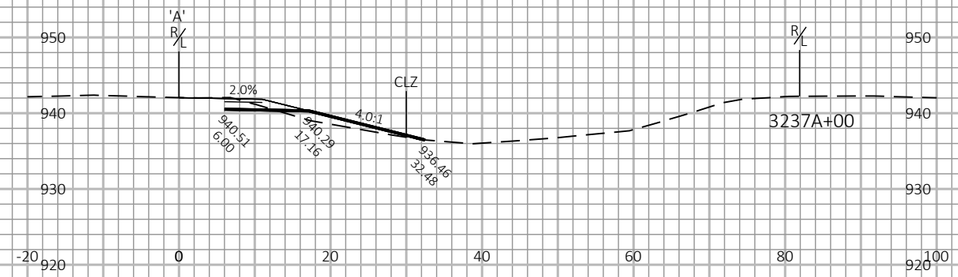

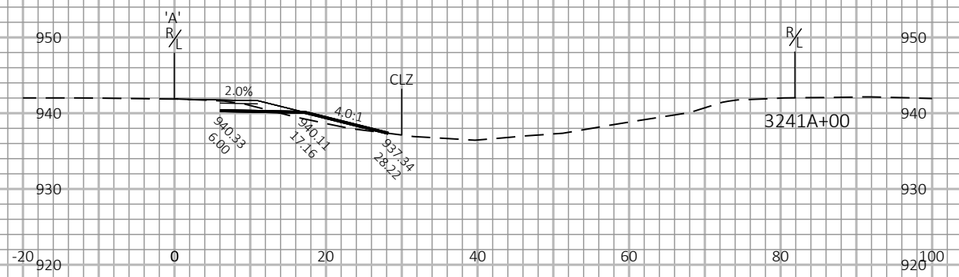

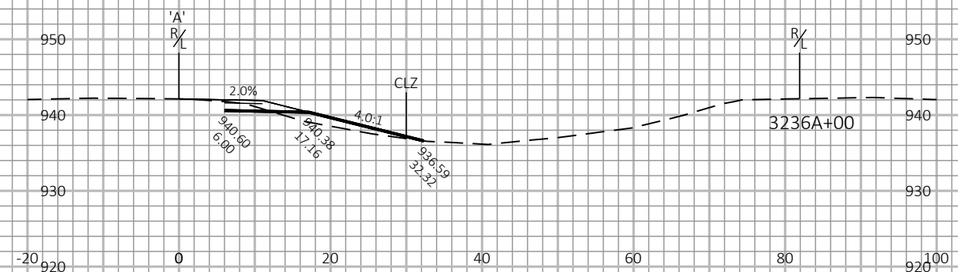

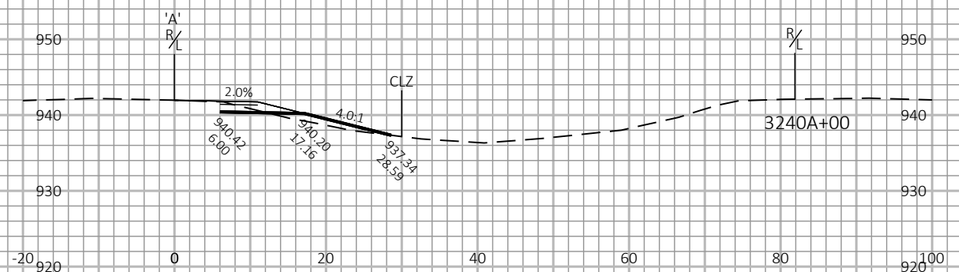

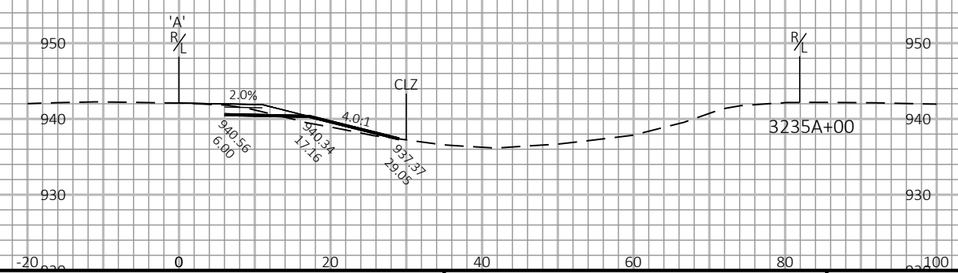

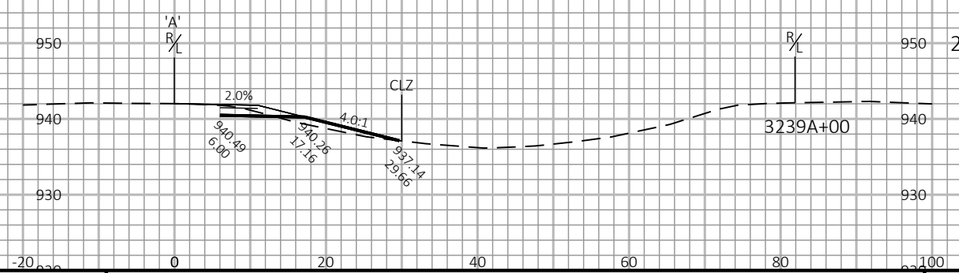

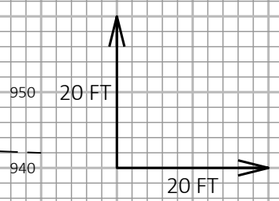

9

9

PROJECT NO: 1017-01-71	HWY: IH 90/94	COUNTY: MONROE	CROSS SECTIONS: WB MEDIAN WIDENING	SHEET	E

FILE NAME : N:\PDS\C3D\10170103\SHEETSPLAN\1017-02-71 PREP\XS\09_XS 3235+00 - 3286+00.DWG
LAYOUT NAME - 3

PLOT DATE : 5/7/2019 12:01 PM

PLOT BY : GREINER JR, MICHAEL

PLOT NAME :

PLOT SCALE : 1 IN:20 FT HORZ. / 1 IN:20 FT VERT.

WISDOT/CADDS SHEET 49

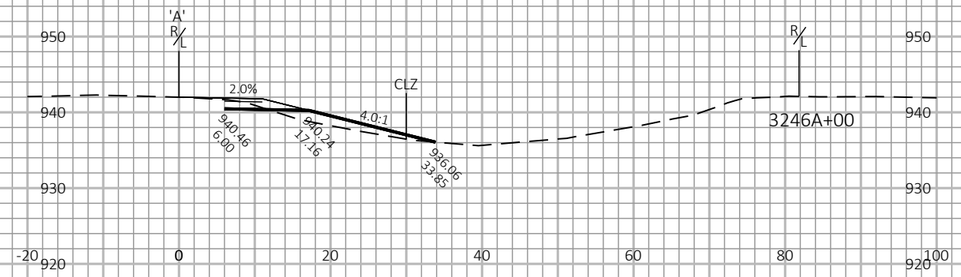

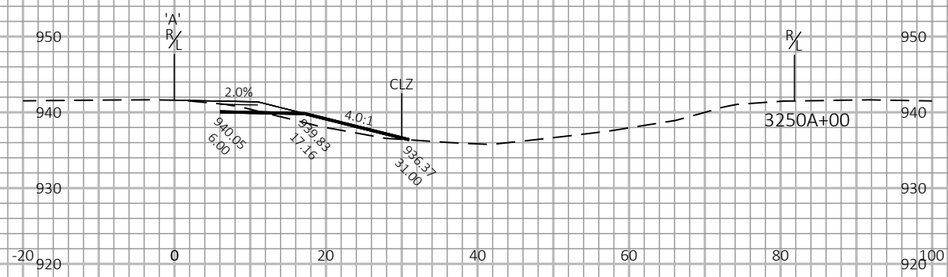

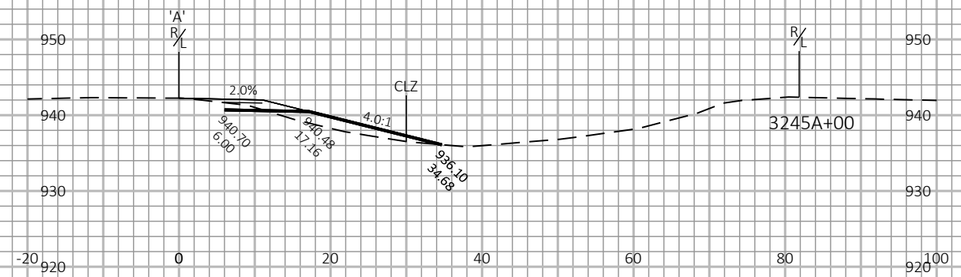

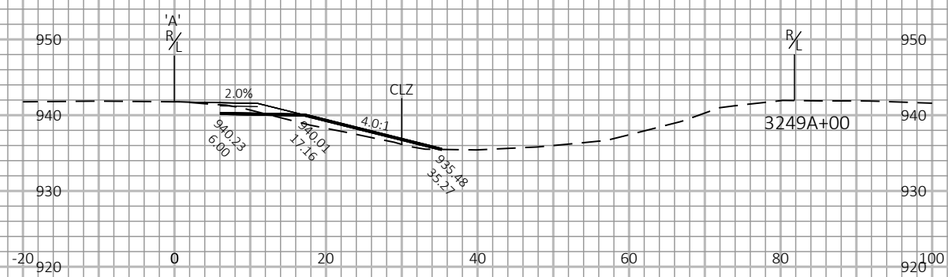

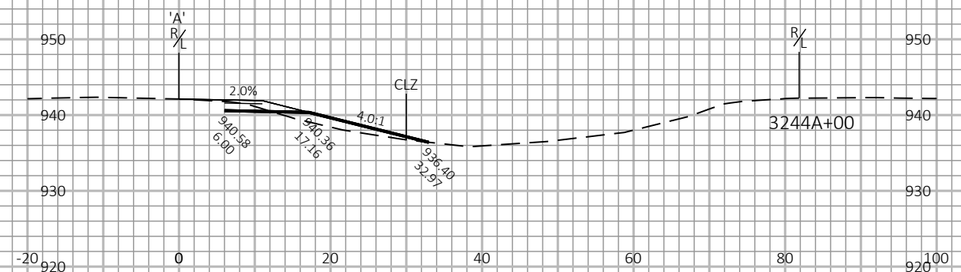

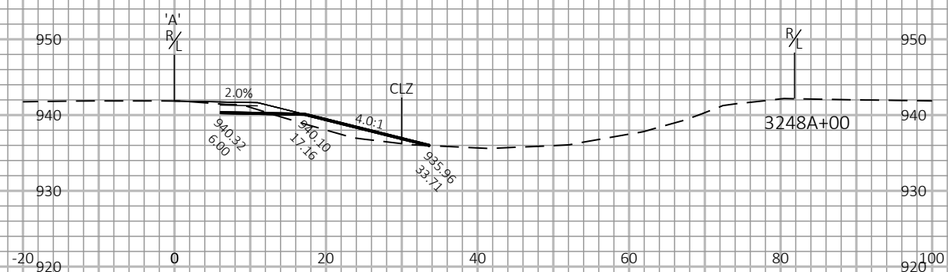

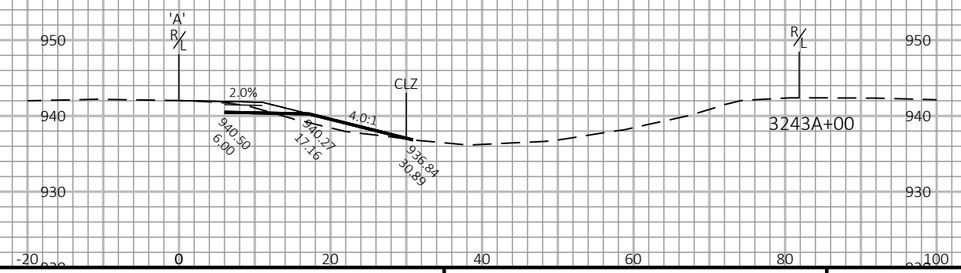

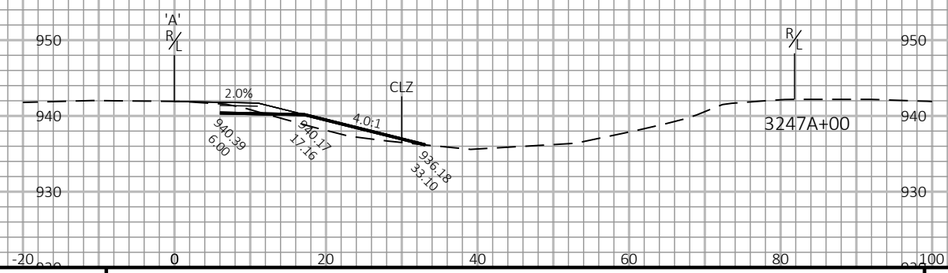

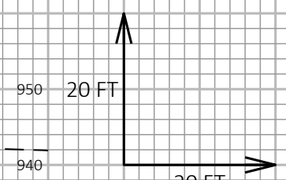

9

9

PROJECT NO: 1017-01-71	HWY: IH 90/94	COUNTY: MONROE	CROSS SECTIONS: WB MEDIAN WIDENING	SHEET	E

FILE NAME : N:\PDS\C3D\10170103\SHEETSPLAN\1017-02-71 PREP\XS\09_XS 3235+00 - 3286+00.DWG
LAYOUT NAME - 4

PLOT DATE : 5/7/2019 12:01 PM

PLOT BY : GREINER JR, MICHAEL

PLOT NAME :

PLOT SCALE : 1 IN:20 FT HORZ. / 1 IN:20 FT VERT.

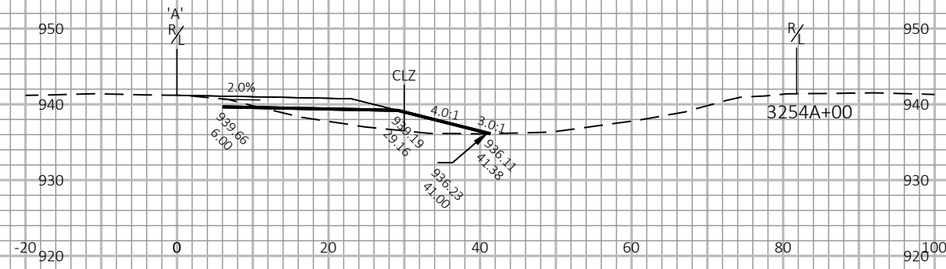

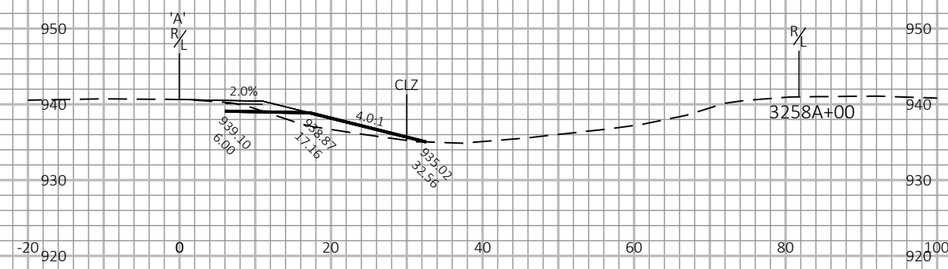

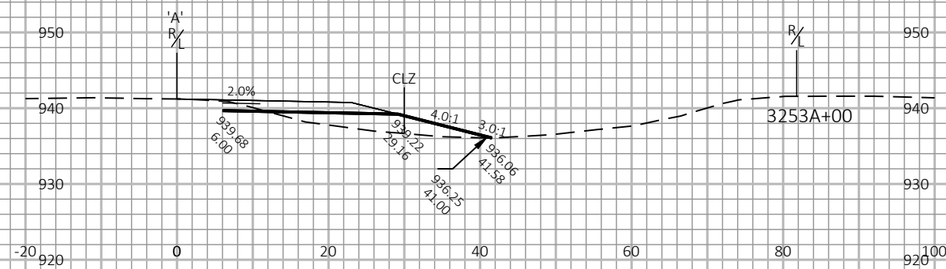

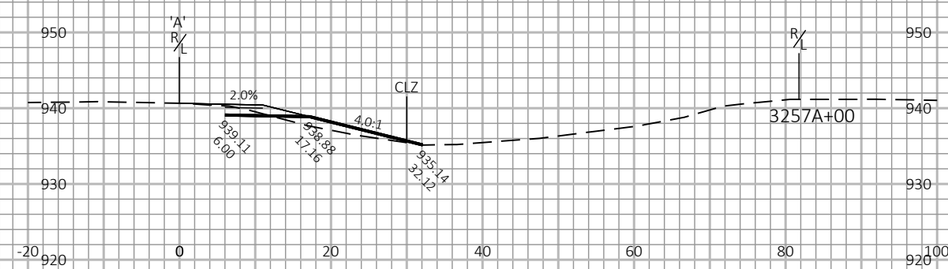

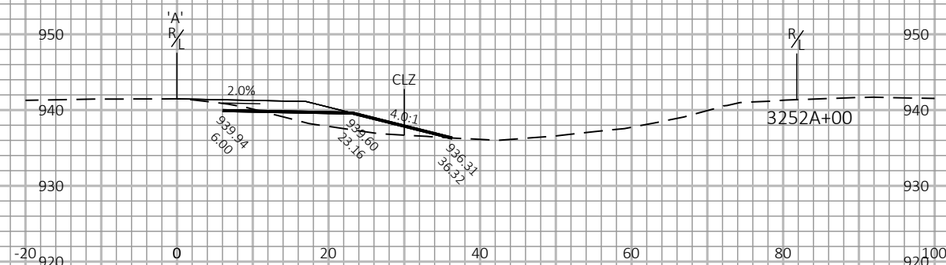

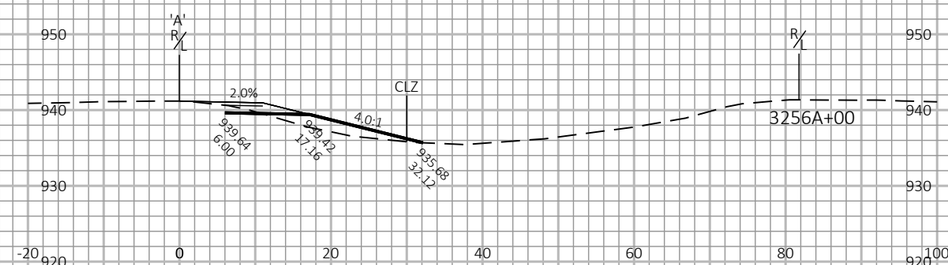

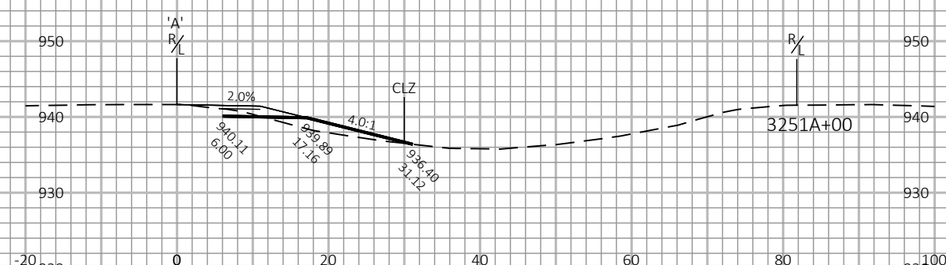

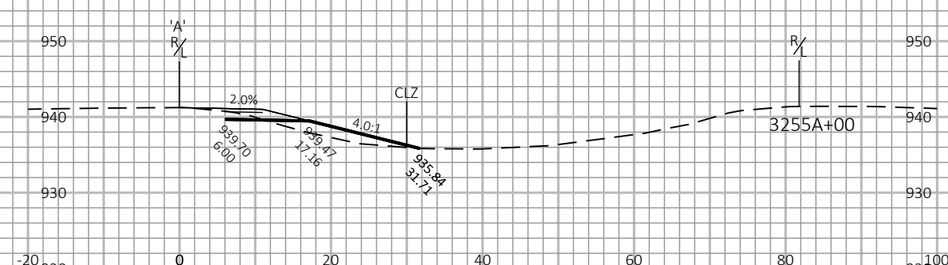

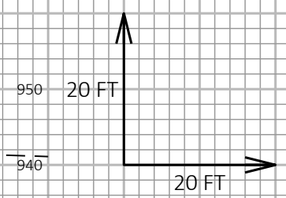

9

9

PROJECT NO: 1017-01-71	HWY: IH 90/94	COUNTY: MONROE	CROSS SECTIONS: WB MEDIAN WIDENING	SHEET	E

FILE NAME : N:\PDS\C3D\10170103\SHEETSPLAN\1017-02-71 PREP\XS\09_XS 3235+00 - 3286+00.DWG
LAYOUT NAME - 5

PLOT DATE : 5/7/2019 12:01 PM

PLOT BY : GREINER JR, MICHAEL

PLOT NAME :

PLOT SCALE : 1 IN:20 FT HORZ. / 1 IN:20 FT VERT.

WISDOT/CADDS SHEET 49

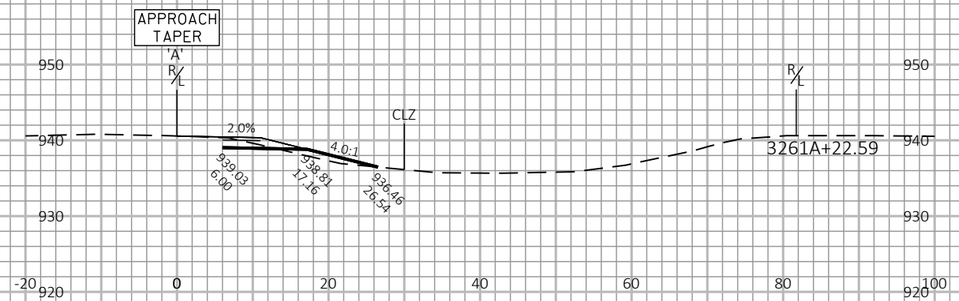

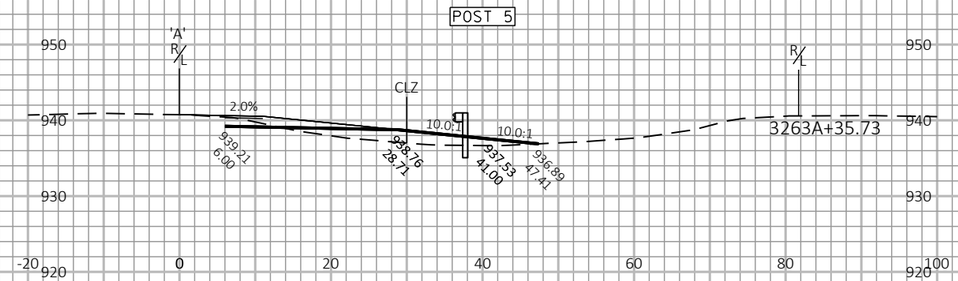

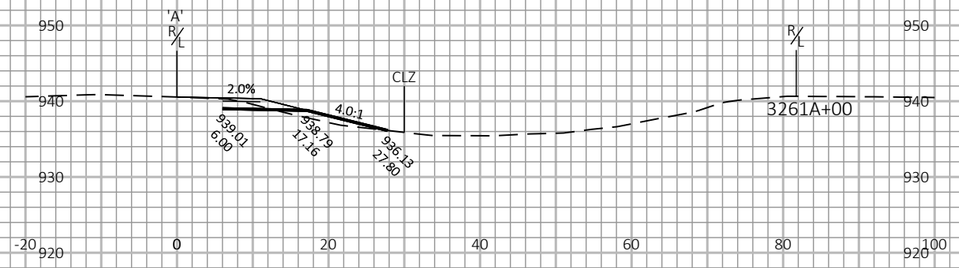

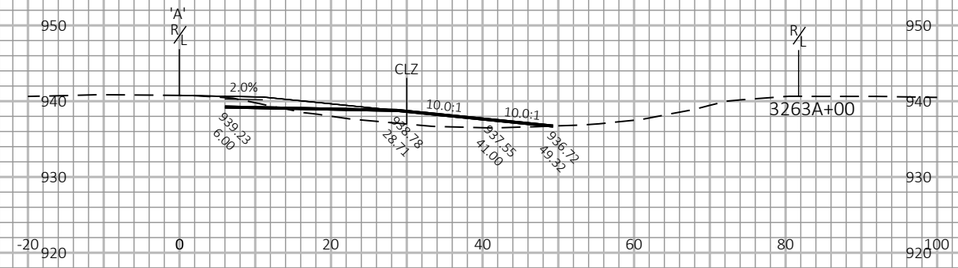

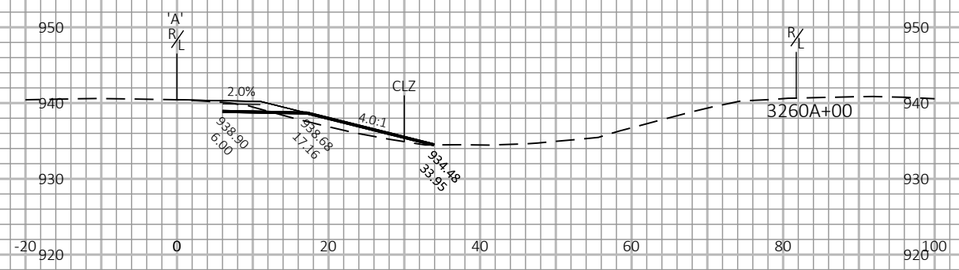

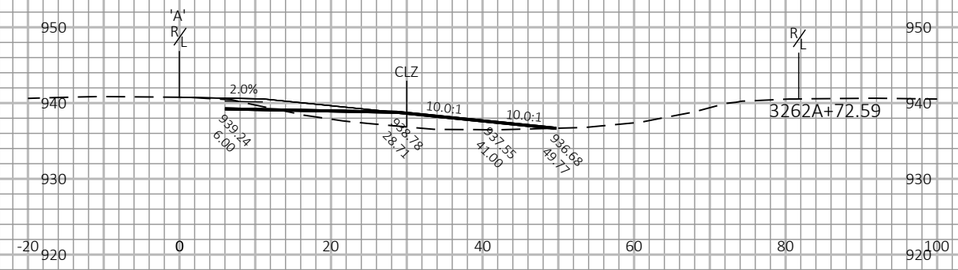

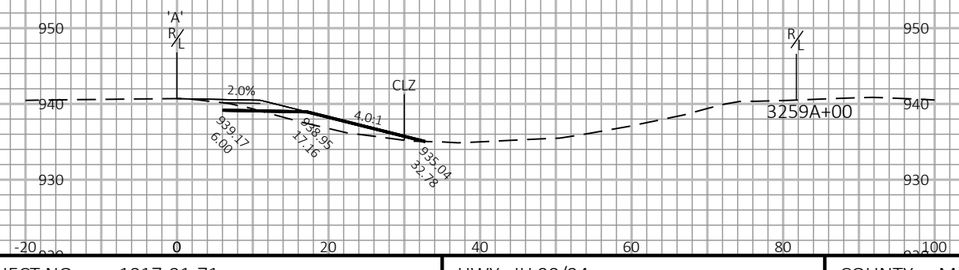

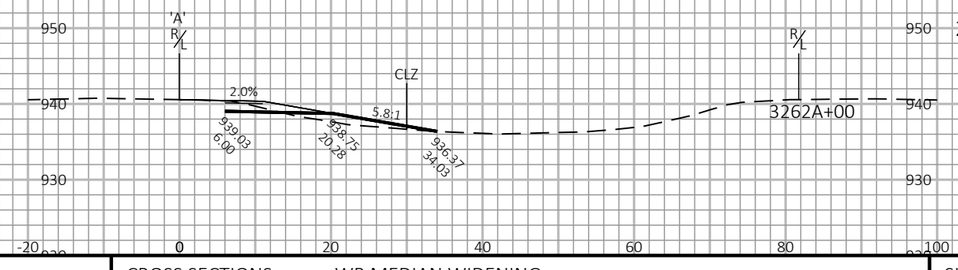

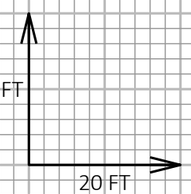

9

9

PROJECT NO: 1017-01-71	HWY: IH 90/94	COUNTY: MONROE	CROSS SECTIONS: WB MEDIAN WIDENING	SHEET	E

FILE NAME : N:\PDS\C3D\10170103\SHEETSPLAN\1017-02-71 PREP\XS\09_XS 3235+00 - 3286+00.DWG
LAYOUT NAME - 6

PLOT DATE : 5/7/2019 12:01 PM

PLOT BY : GREINER JR, MICHAEL

PLOT NAME :

PLOT SCALE : 1 IN:20 FT HORZ. / 1 IN:20 FT VERT.

WISDOT/CADDS SHEET 49

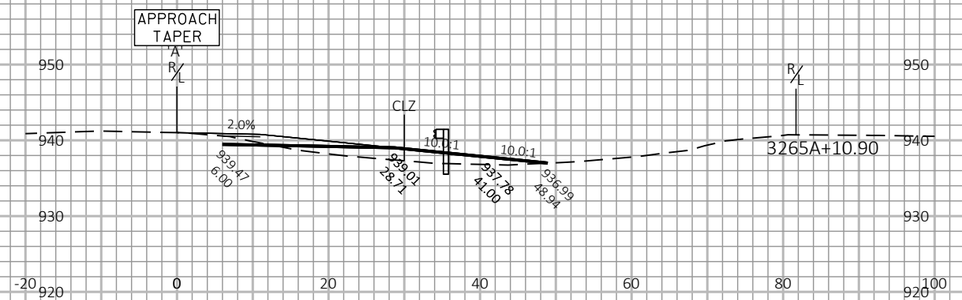

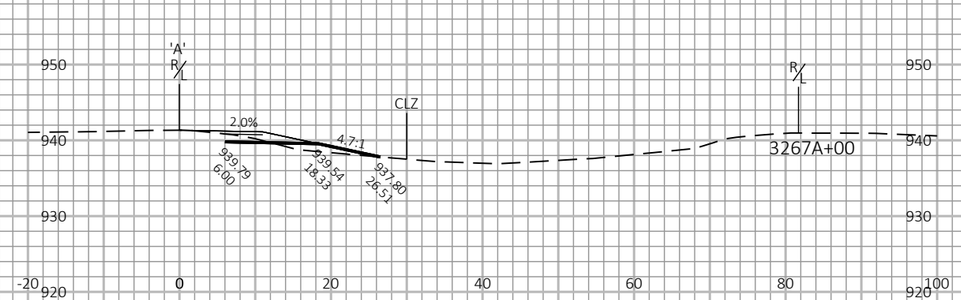

POST 1

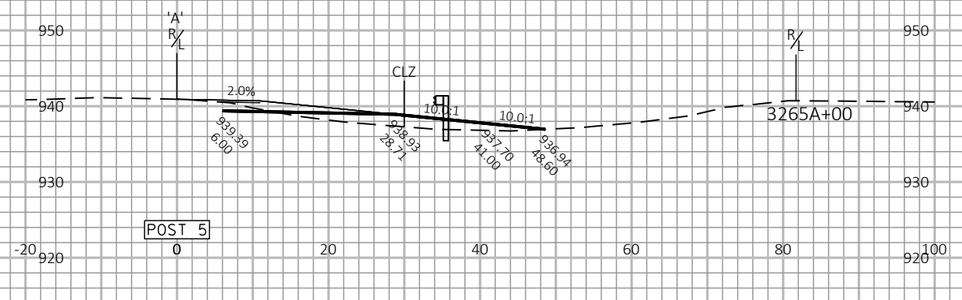

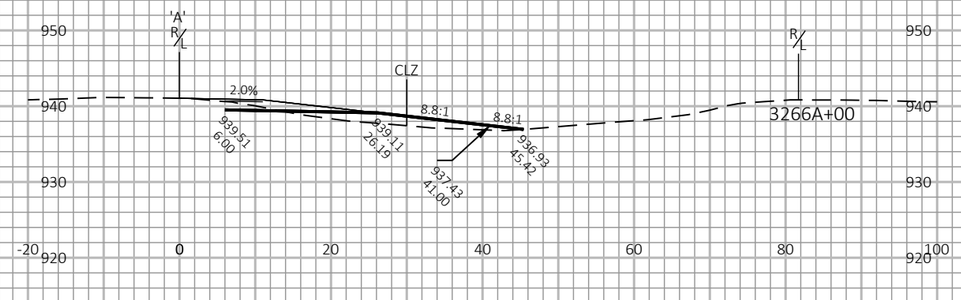

POST 5

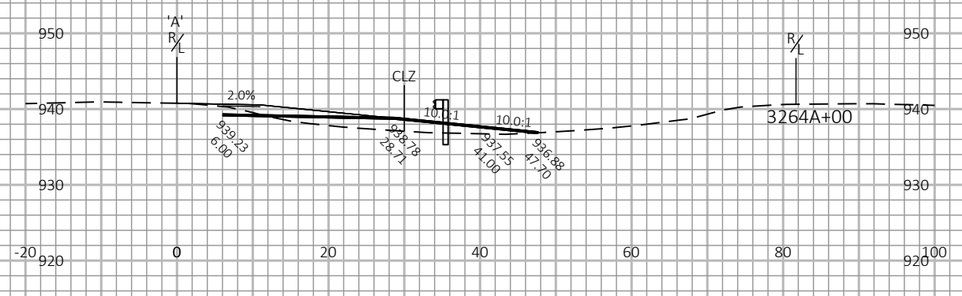

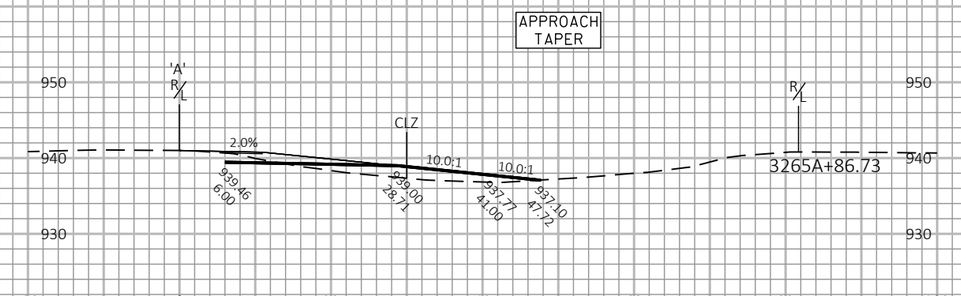

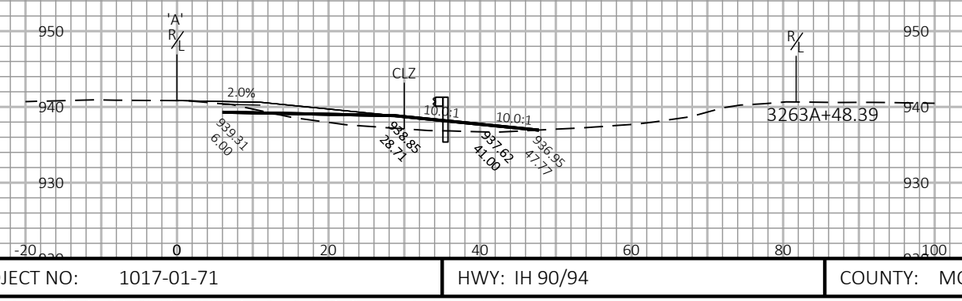

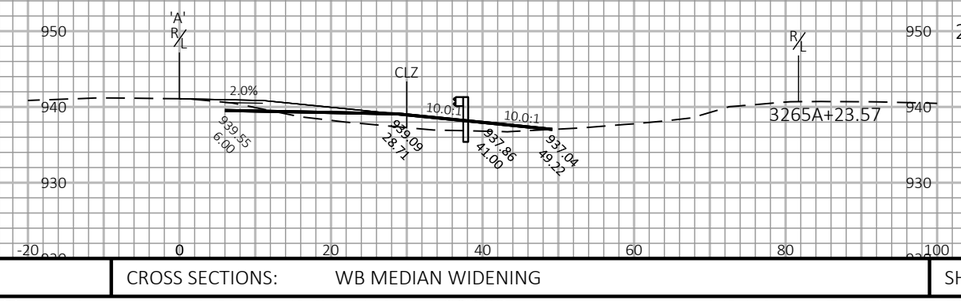

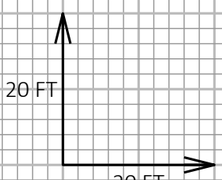

9

9

PROJECT NO: 1017-01-71	HWY: IH 90/94	COUNTY: MONROE	CROSS SECTIONS: WB MEDIAN WIDENING	SHEET	E

FILE NAME : N:\PDS\C3D\10170103\SHEETSPLAN\1017-02-71 PREP\XS\09_XS 3235+00 - 3286+00.DWG
LAYOUT NAME - 7

PLOT DATE : 5/7/2019 12:01 PM

PLOT BY : GREINER JR, MICHAEL

PLOT NAME :

PLOT SCALE : 1 IN:20 FT HORZ. / 1 IN:20 FT VERT.

WISDOT/CADDS SHEET 49

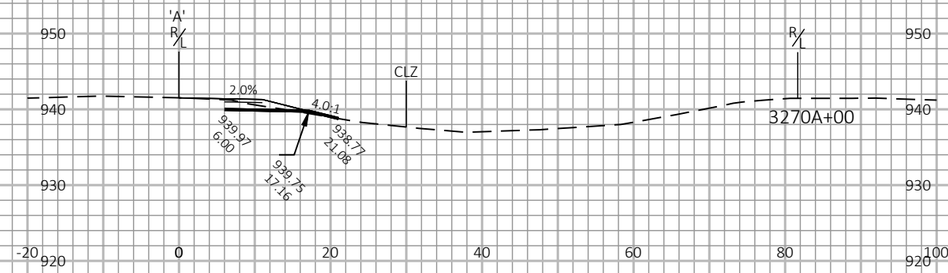

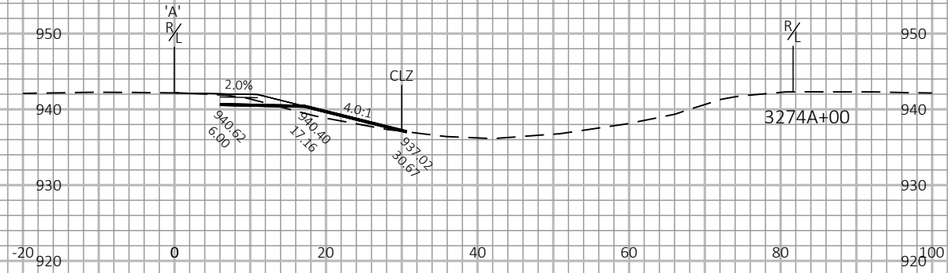

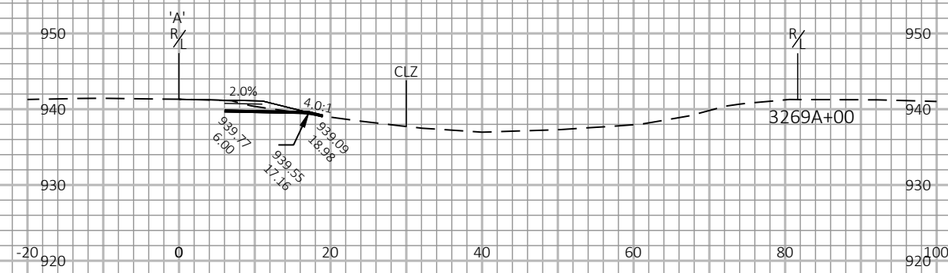

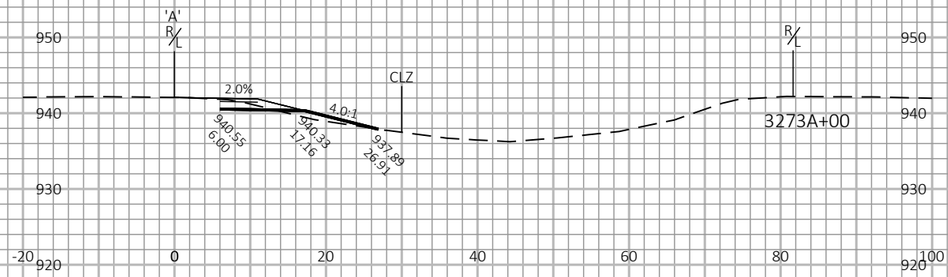

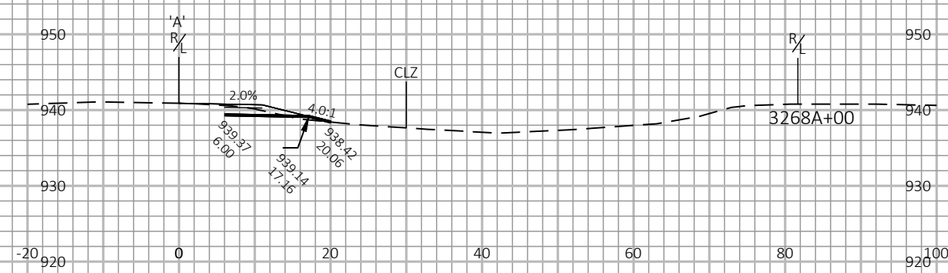

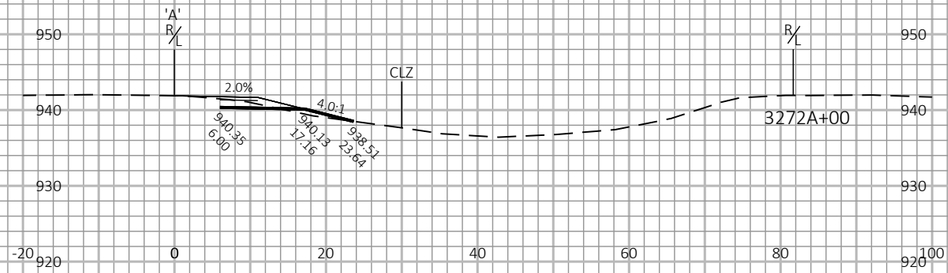

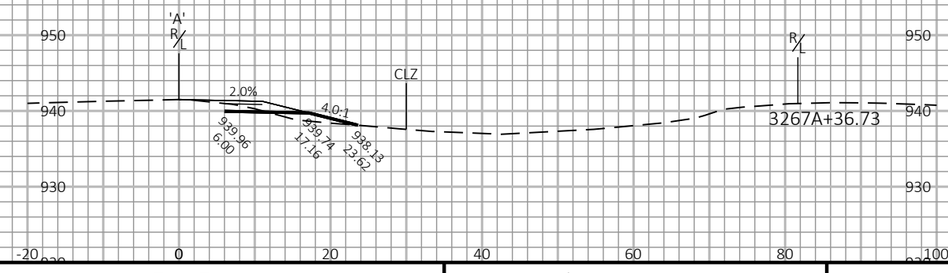

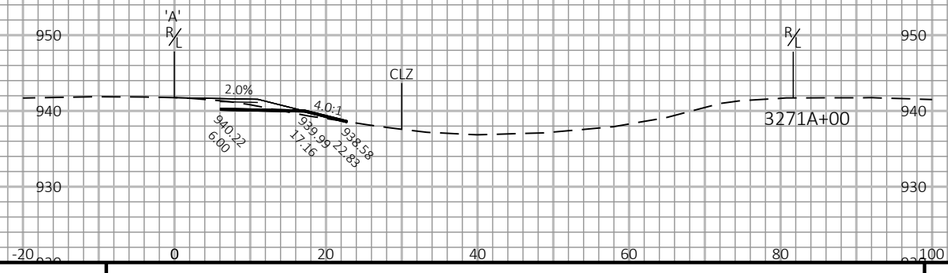

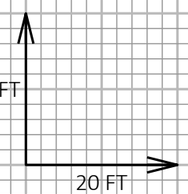

9

9

PROJECT NO: 1017-01-71	HWY: IH 90/94	COUNTY: MONROE	CROSS SECTIONS: WB MEDIAN WIDENING	SHEET	E

FILE NAME : N:\PDS\C3D\10170103\SHEETSPLAN\1017-02-71 PREP\XS\09_XS 3235+00 - 3286+00.DWG
LAYOUT NAME - 8

PLOT DATE : 5/7/2019 12:01 PM

PLOT BY : GREINER JR, MICHAEL

PLOT NAME :

PLOT SCALE : 1 IN:20 FT HORZ. / 1 IN:20 FT VERT.

WISDOT/CADDS SHEET 49

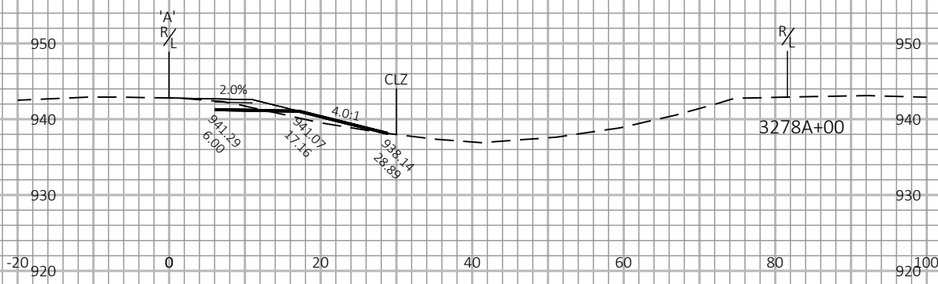

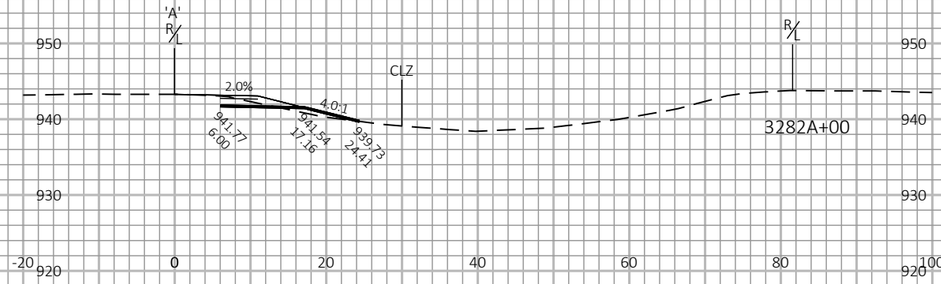

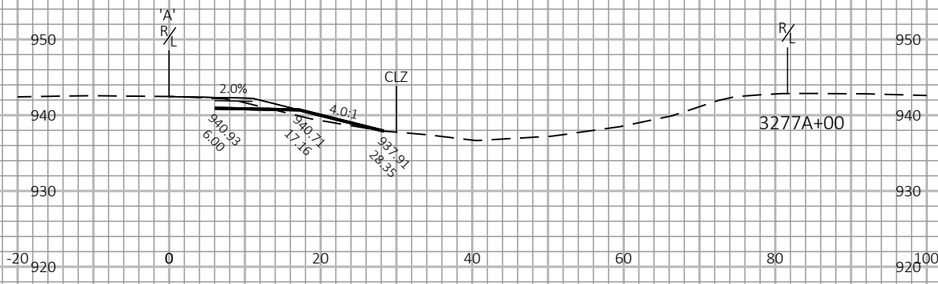

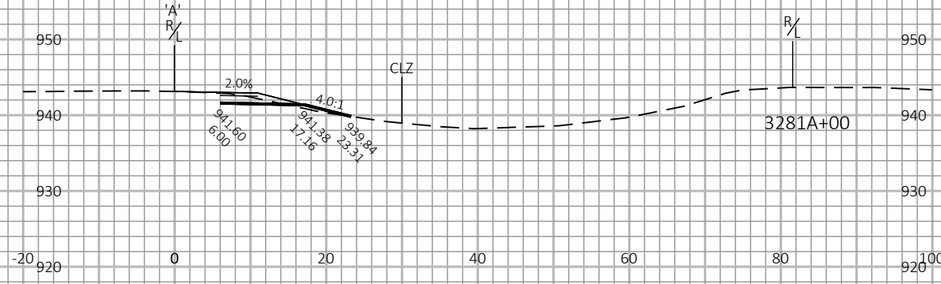

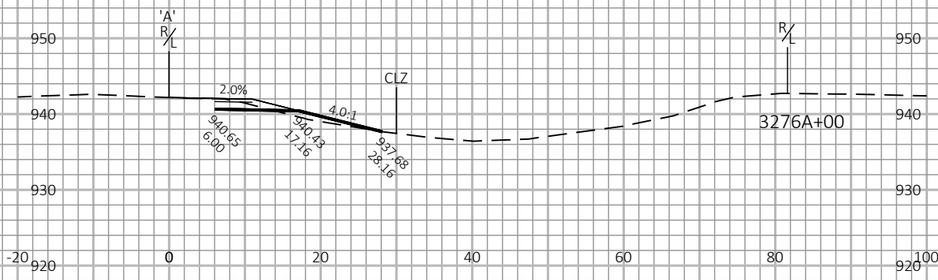

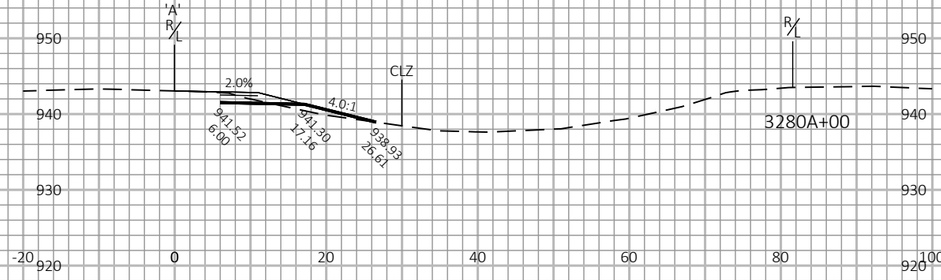

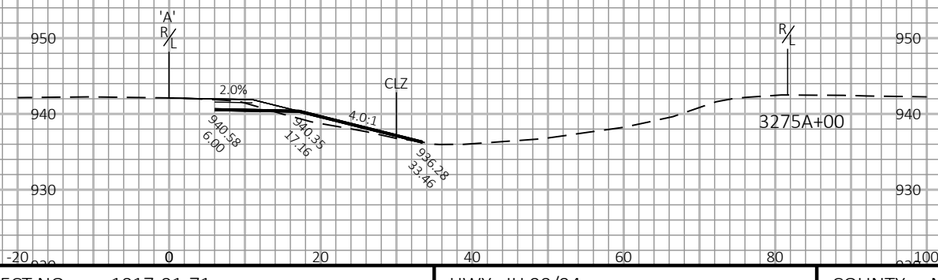

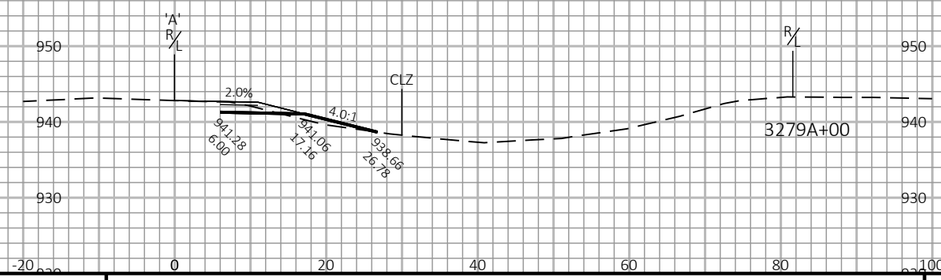

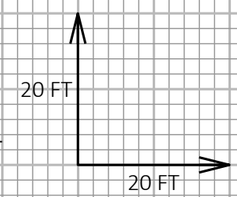

9

9

PROJECT NO: 1017-01-71	HWY: IH 90/94	COUNTY: MONROE	CROSS SECTIONS: WB MEDIAN WIDENING	SHEET	E

FILE NAME : N:\PDS\C3D\10170103\SHEETSPLAN\1017-02-71 PREP\XS\09_XS 3235+00 - 3286+00.DWG
LAYOUT NAME - 9

PLOT DATE : 5/7/2019 12:01 PM

PLOT BY : GREINER JR, MICHAEL

PLOT NAME :

PLOT SCALE : 1 IN:20 FT HORZ. / 1 IN:20 FT VERT.

WISDOT/CADDS SHEET 49

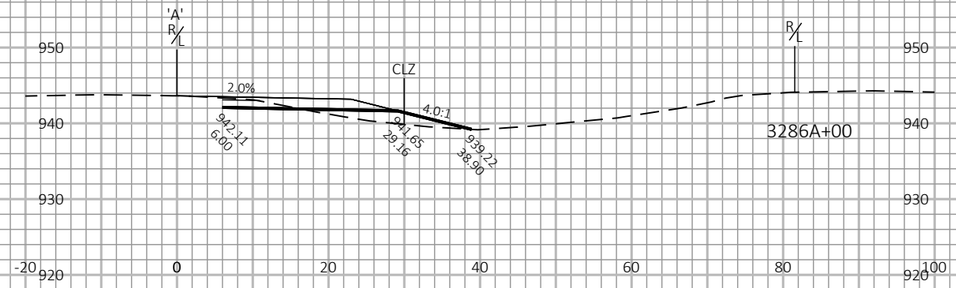

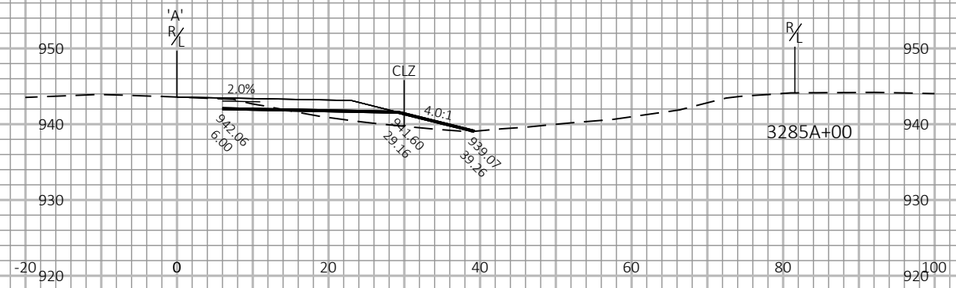

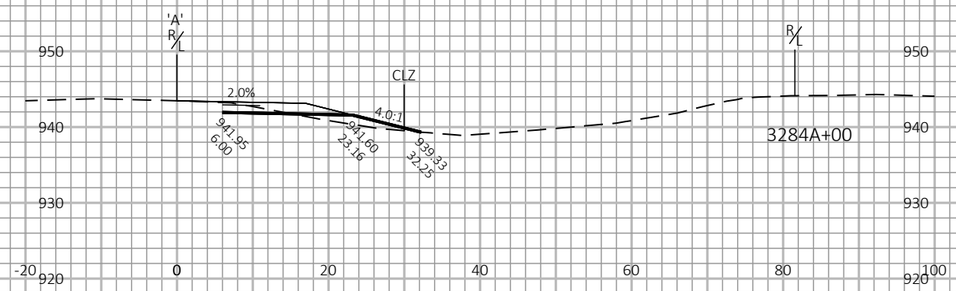

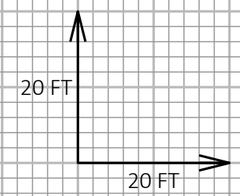

9

9

PROJECT NO: 1017-01-71	HWY: IH 90/94	COUNTY: MONROE	CROSS SECTIONS: WB MEDIAN WIDENING	SHEET	E

FILE NAME : N:\PDS\C3D\10170103\SHEETSPLAN\1017-02-71 PREP\XS\09_XS 3235+00 - 3286+00.DWG
LAYOUT NAME - 10

PLOT DATE : 5/7/2019 12:01 PM

PLOT BY : GREINER JR, MICHAEL

PLOT NAME :

PLOT SCALE : 1 IN:20 FT HORZ. / 1 IN:20 FT VERT.

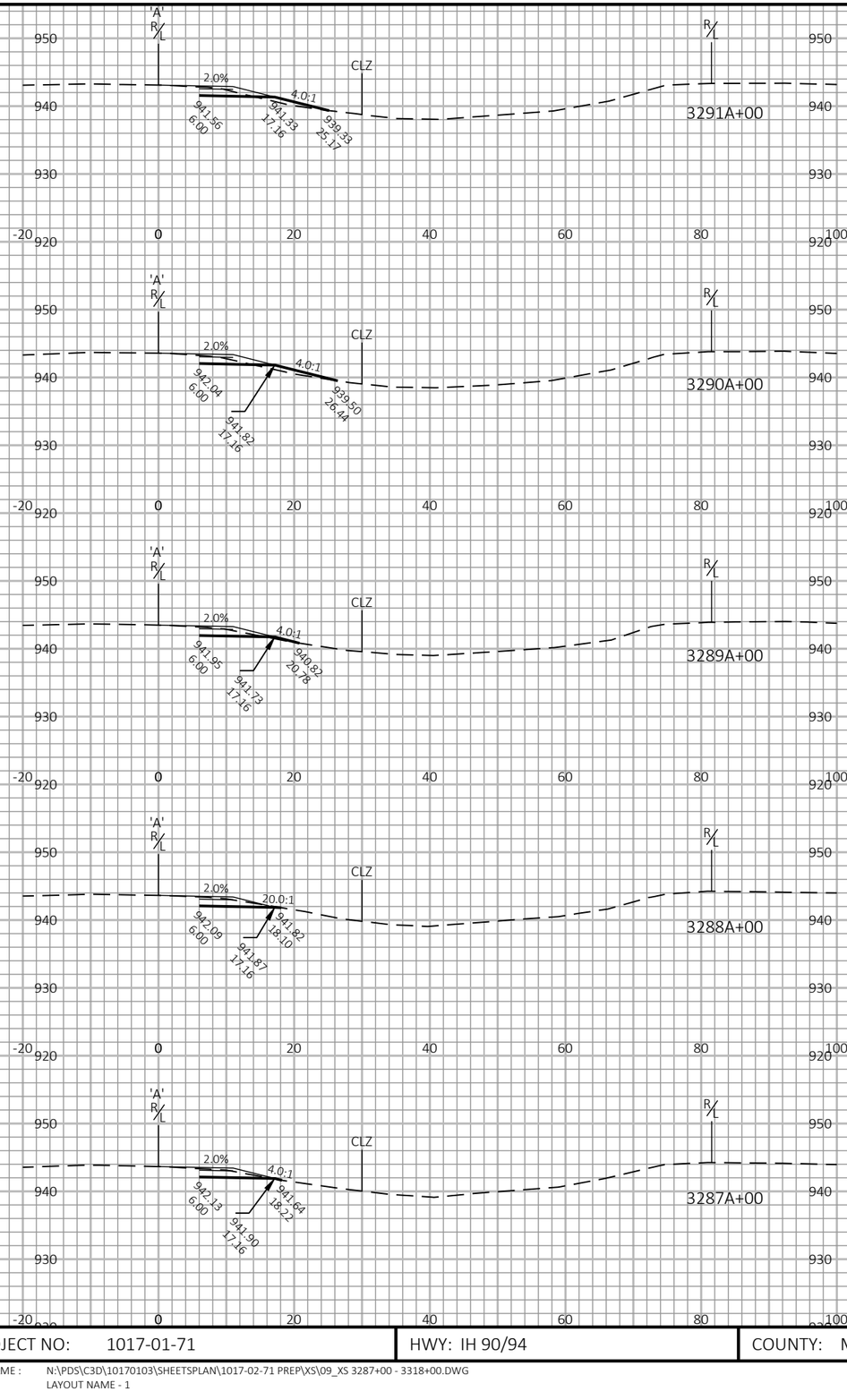

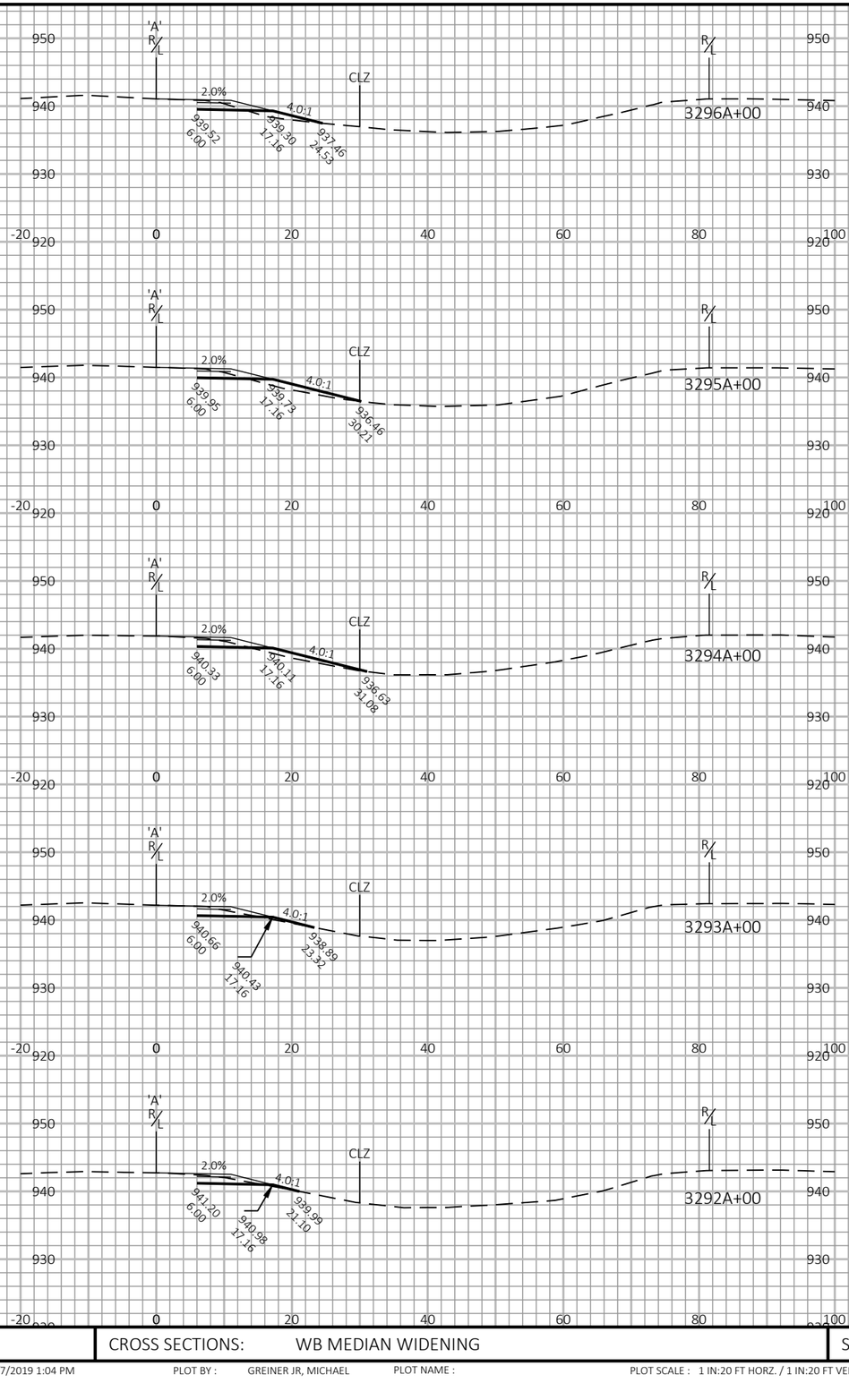

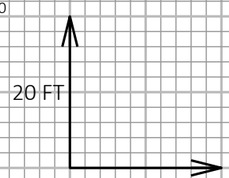

9

9

PROJECT NO: 1017-01-71	HWY: IH 90/94	COUNTY: MONROE	CROSS SECTIONS: WB MEDIAN WIDENING	SHEET	E

FILE NAME : N:\PDS\C3D\10170103\SHEETSPLAN\1017-02-71 PREP\XS\09_XS 3287+00 - 3318+00.DWG
LAYOUT NAME - 1

PLOT DATE : 5/7/2019 1:04 PM

PLOT BY : GREINER JR, MICHAEL

PLOT NAME :

PLOT SCALE : 1 IN:20 FT HORZ. / 1 IN:20 FT VERT.

WISDOT/CADDS SHEET 49

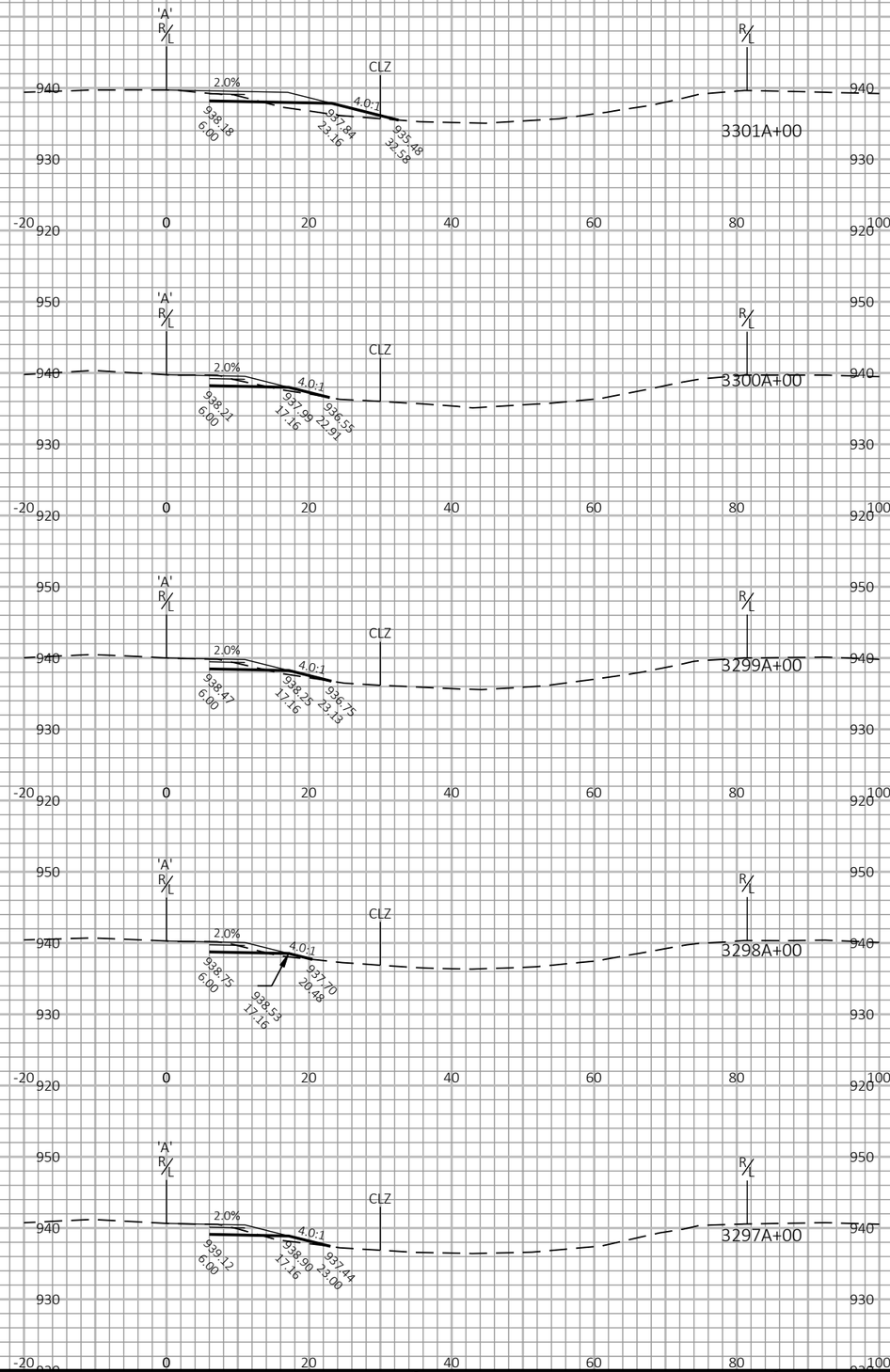

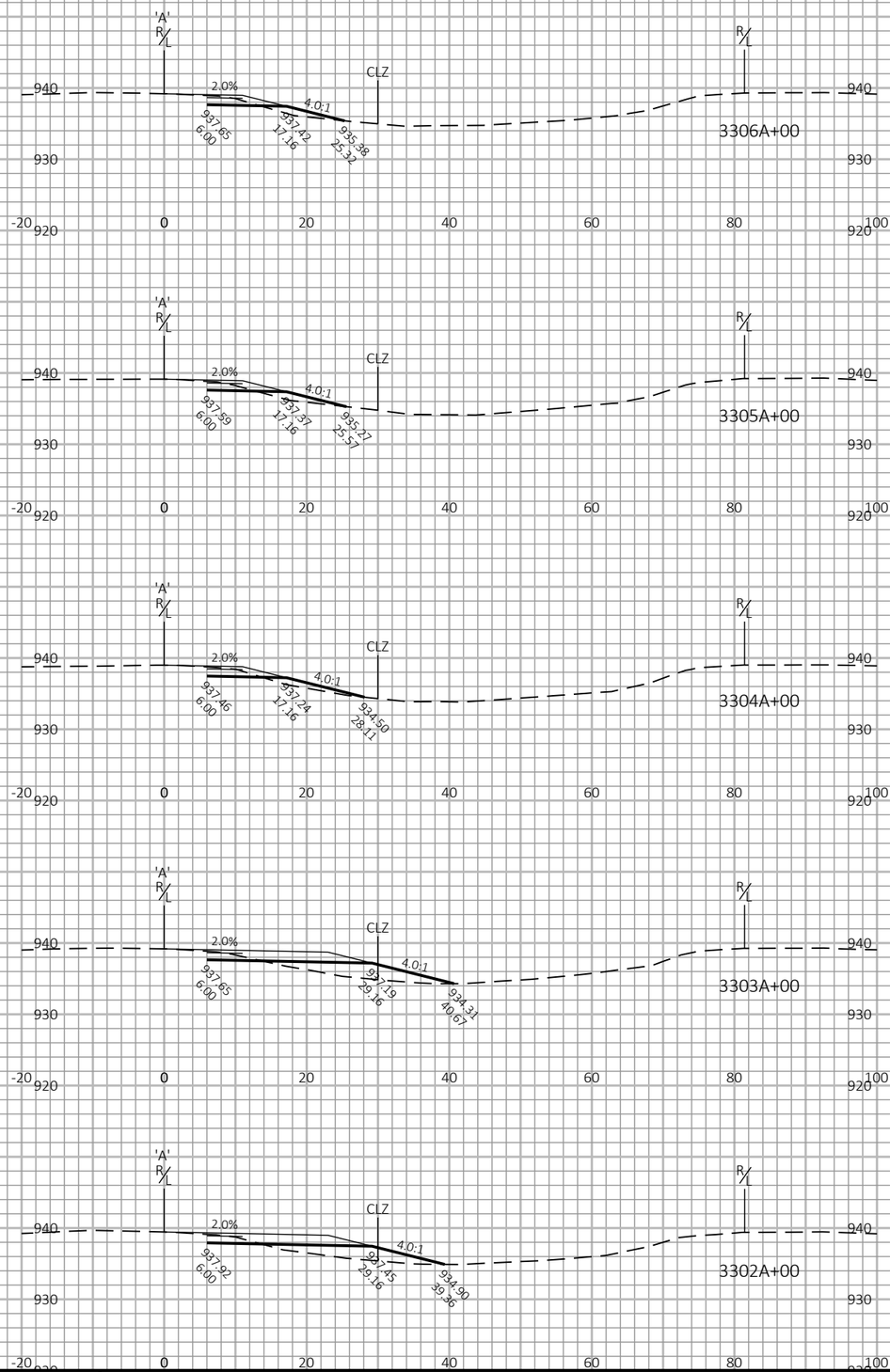

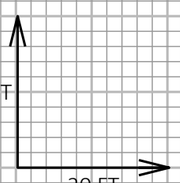

9

9

PROJECT NO: 1017-01-71	HWY: IH 90/94	COUNTY: MONROE	CROSS SECTIONS: WB MEDIAN WIDENING	SHEET	E

FILE NAME : N:\PDS\C3D\10170103\SHEETSPLAN\1017-02-71 PREP\XS\09_XS 3287+00 - 3318+00.DWG
LAYOUT NAME - 2

PLOT DATE : 5/7/2019 1:04 PM

PLOT BY : GREINER JR, MICHAEL

PLOT NAME :

PLOT SCALE : 1 IN:20 FT HORZ. / 1 IN:20 FT VERT.

WISDOT/CADDS SHEET 49

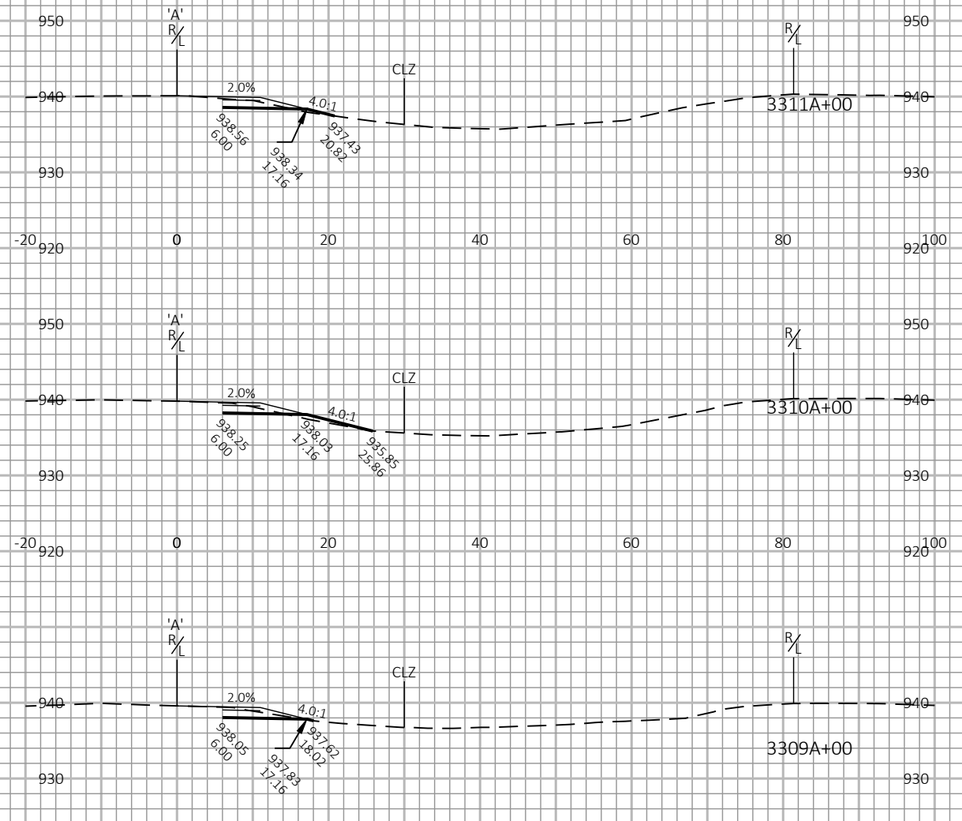

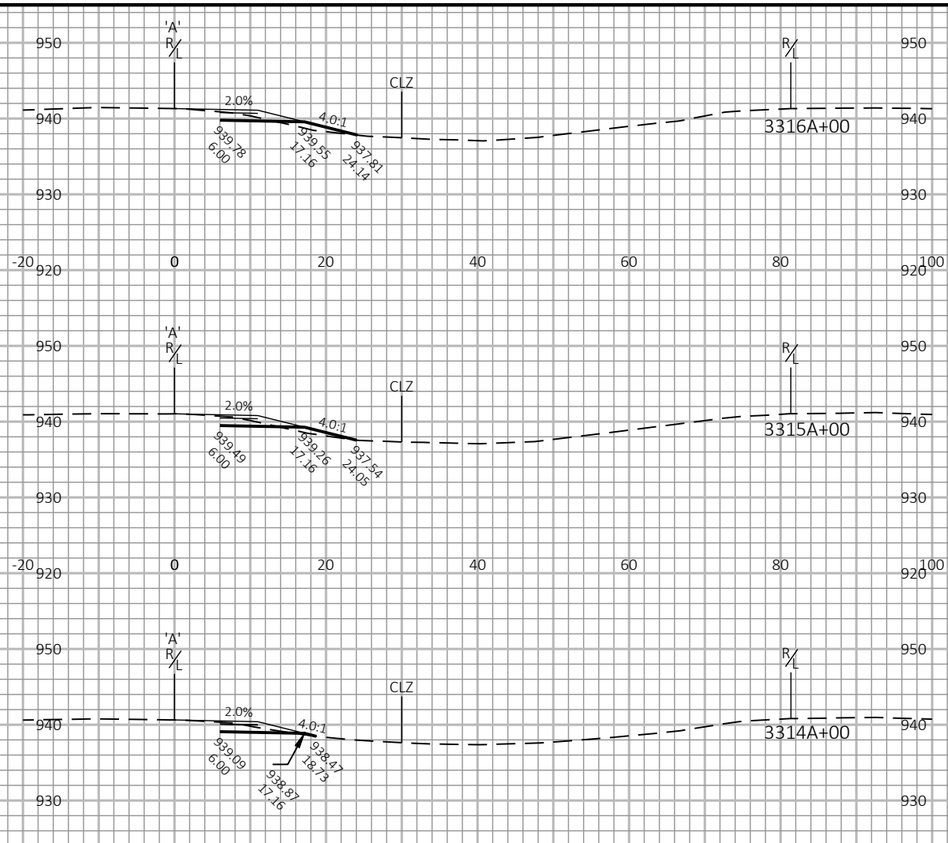

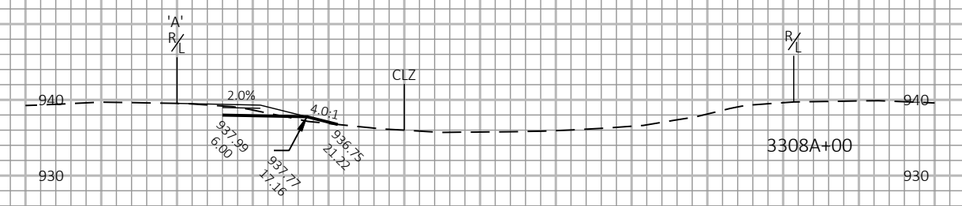

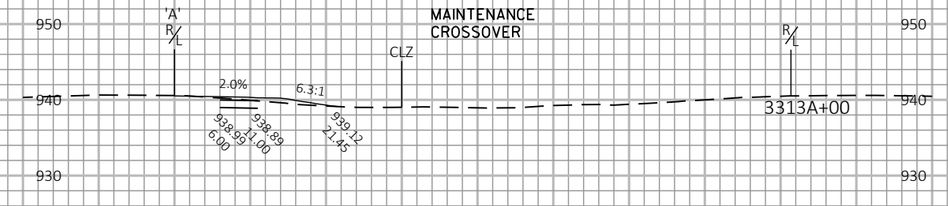

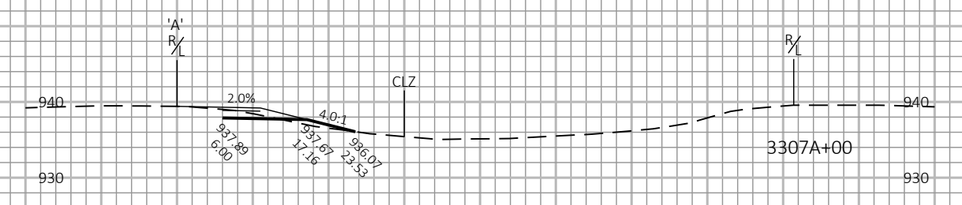

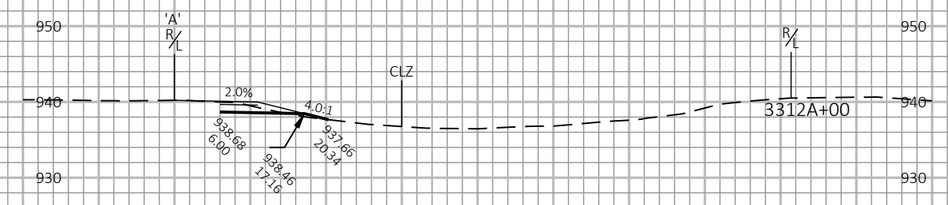

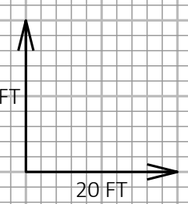

9

9

PROJECT NO: 1017-01-71	HWY: IH 90/94	COUNTY: MONROE	CROSS SECTIONS: WB MEDIAN WIDENING	SHEET	E

FILE NAME : N:\PDS\C3D\10170103\SHEETSPLAN\1017-02-71 PREP\XS\09_XS 3287+00 - 3318+00.DWG
LAYOUT NAME - 3

PLOT DATE : 5/7/2019 1:04 PM

PLOT BY : GREINER JR, MICHAEL

PLOT NAME :

PLOT SCALE : 1 IN:20 FT HORZ. / 1 IN:20 FT VERT.

WISDOT/CADDS SHEET 49

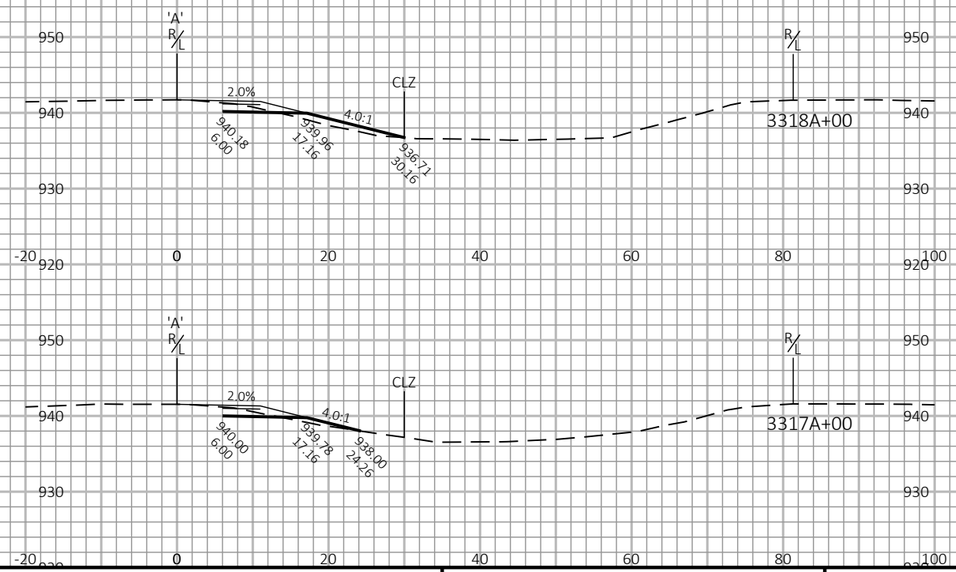

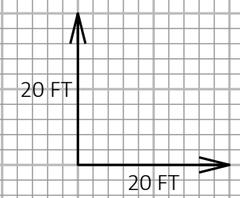

9

9

PROJECT NO: 1017-01-71	HWY: IH 90/94	COUNTY: MONROE	CROSS SECTIONS: WB MEDIAN WIDENING	SHEET	E

FILE NAME : N:\PDS\C3D\10170103\SHEETSPLAN\1017-02-71 PREP\XS\09_XS 3287+00 - 3318+00.DWG
LAYOUT NAME - 4

PLOT DATE : 5/7/2019 1:04 PM

PLOT BY : GREINER JR, MICHAEL

PLOT NAME :

PLOT SCALE : 1 IN:20 FT HORZ. / 1 IN:20 FT VERT.

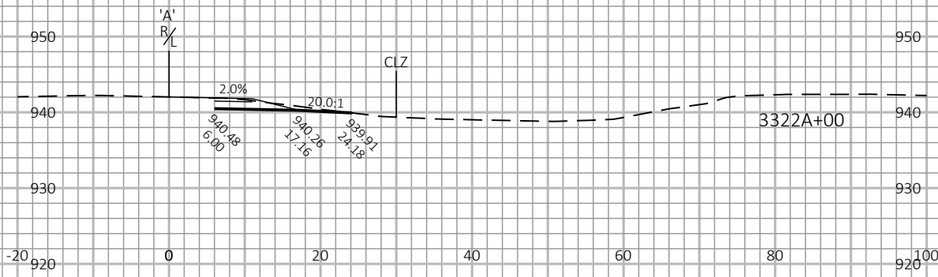

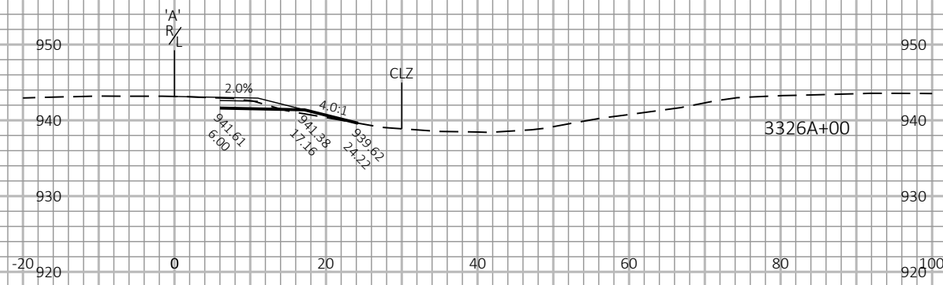

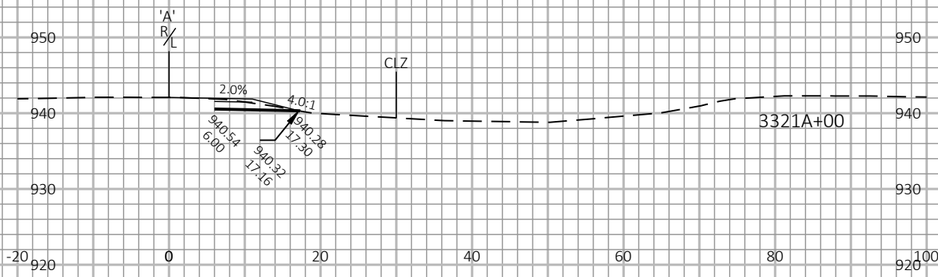

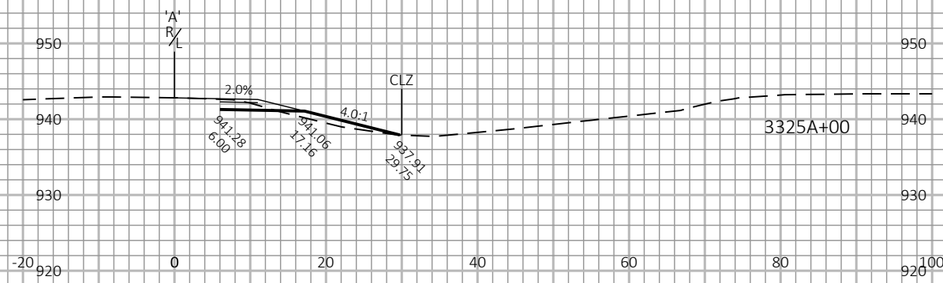

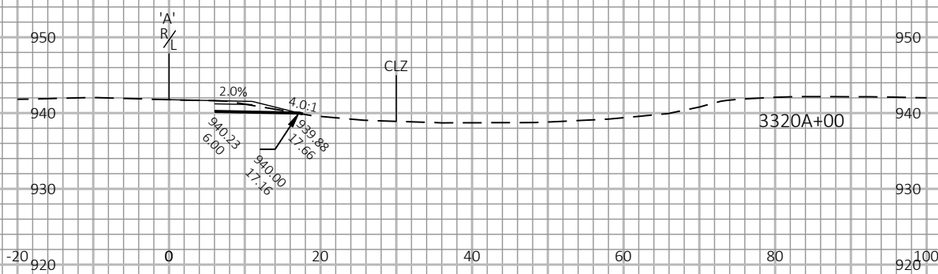

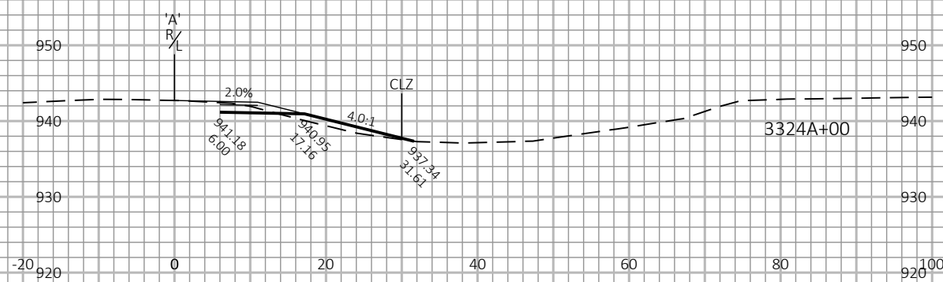

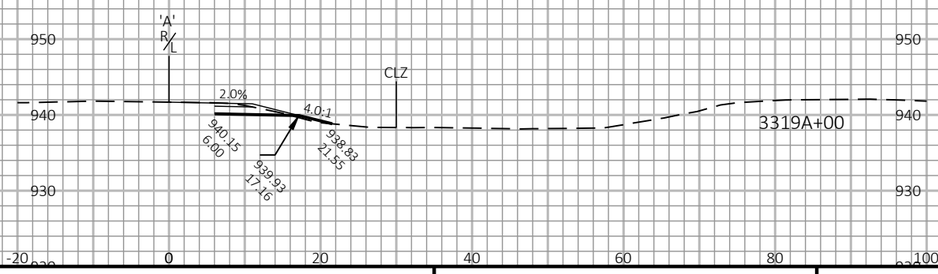

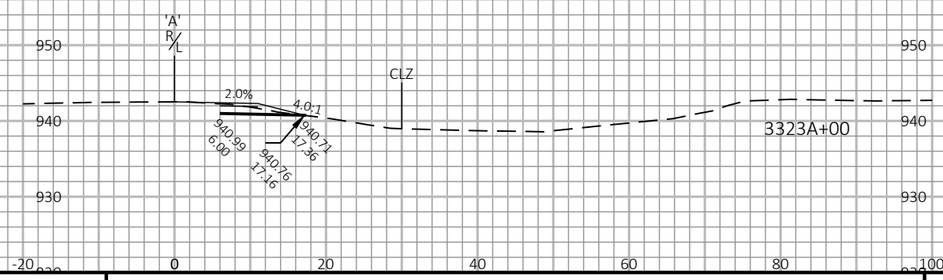

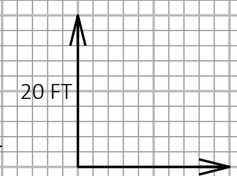

9

9

PROJECT NO: 1017-01-71	HWY: IH 90/94	COUNTY: MONROE	CROSS SECTIONS: WB MEDIAN WIDENING	SHEET	E

FILE NAME : N:\PDS\C3D\10170103\SHEETSPLAN\1017-02-71 PREP\XS\09_XS 3319+00 - 3350+00.DWG
LAYOUT NAME - 1

PLOT DATE : 5/7/2019 1:32 PM

PLOT BY : GREINER JR, MICHAEL

PLOT NAME :

PLOT SCALE : 1 IN:20 FT HORZ. / 1 IN:20 FT VERT.

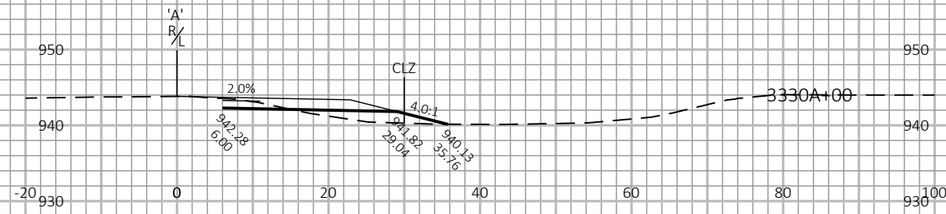

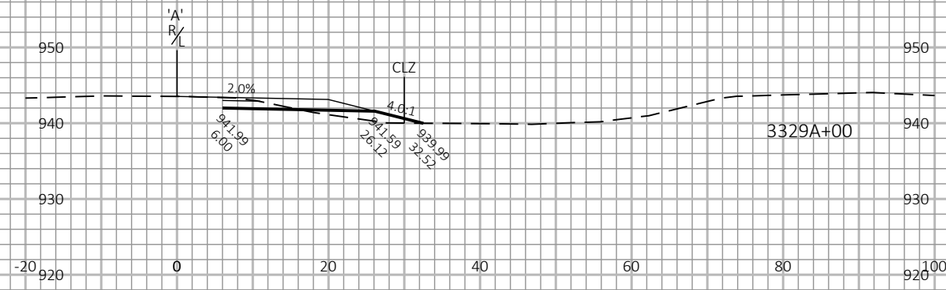

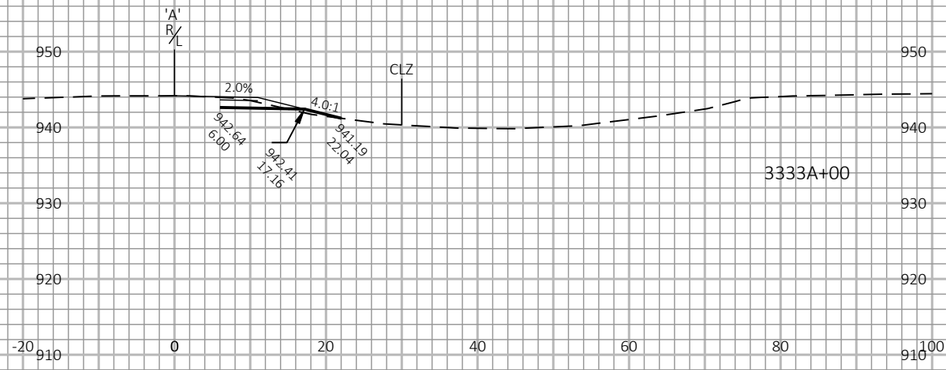

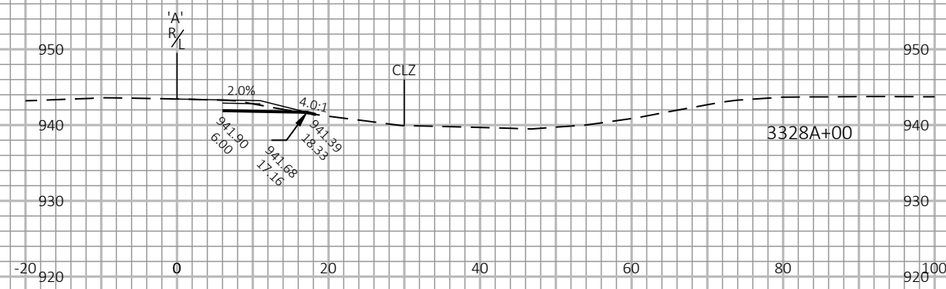

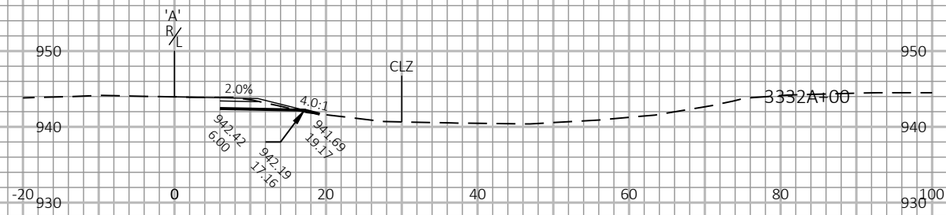

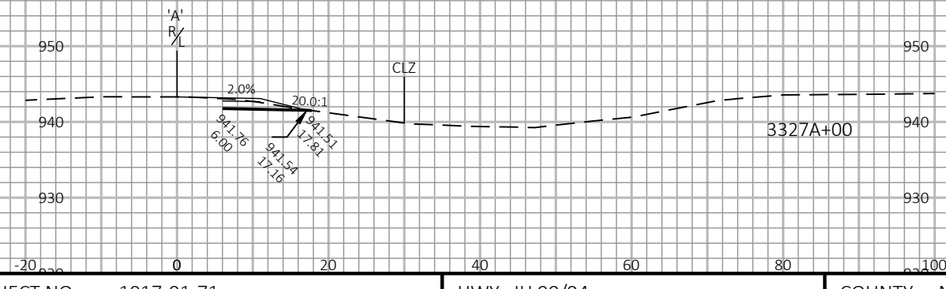

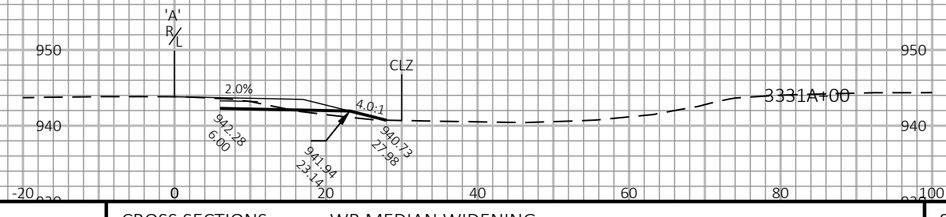

20 FT

20 FT

9

9

PROJECT NO: 1017-01-71	HWY: IH 90/94	COUNTY: MONROE	CROSS SECTIONS: WB MEDIAN WIDENING	SHEET	E

FILE NAME : N:\PDS\C3D\10170103\SHEETSPLAN\1017-02-71 PREP\XS\09_XS 3319+00 - 3350+00.DWG
LAYOUT NAME - 2

PLOT DATE : 5/7/2019 1:32 PM

PLOT BY : GREINER JR, MICHAEL

PLOT NAME :

PLOT SCALE : 1 IN:20 FT HORZ. / 1 IN:20 FT VERT.

WISDOT/CADDS SHEET 49

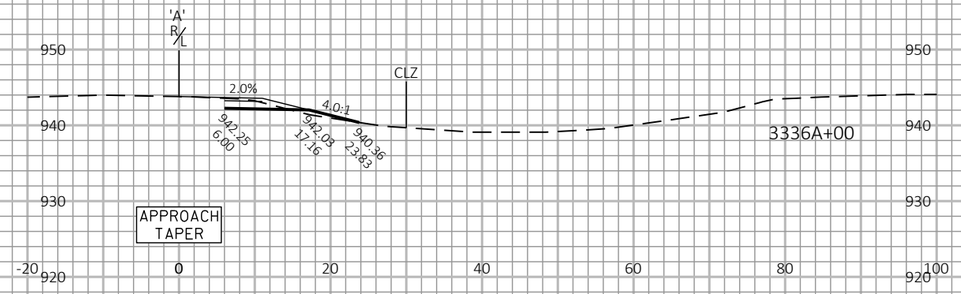

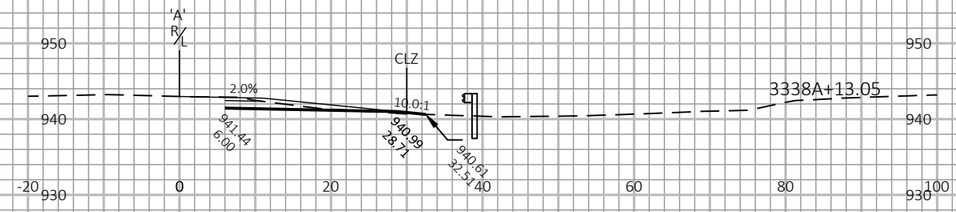

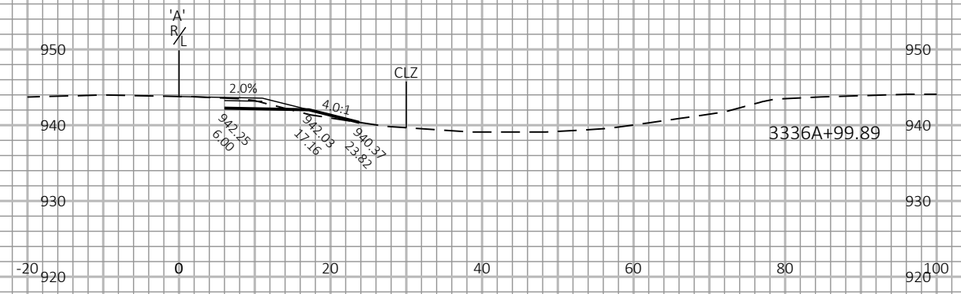

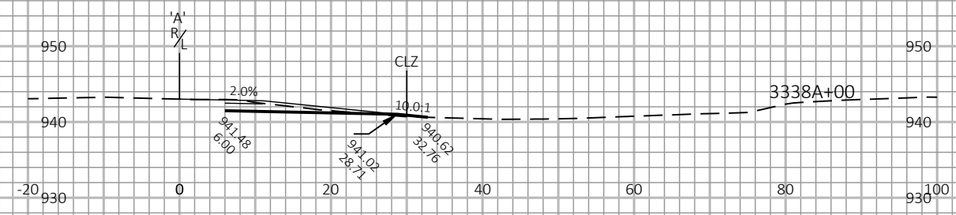

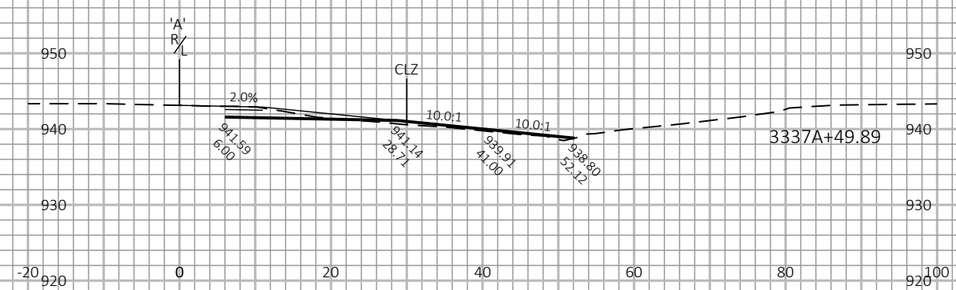

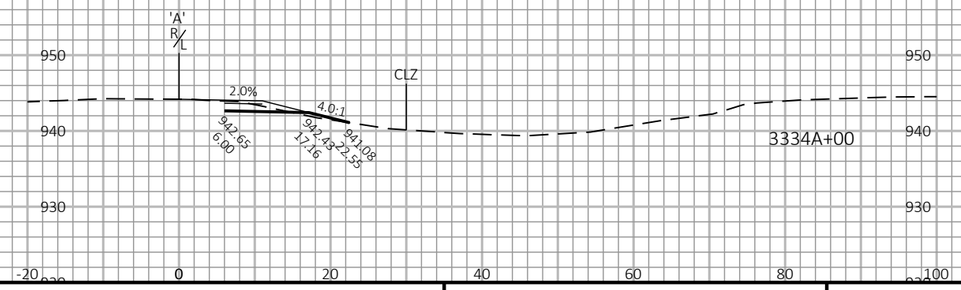

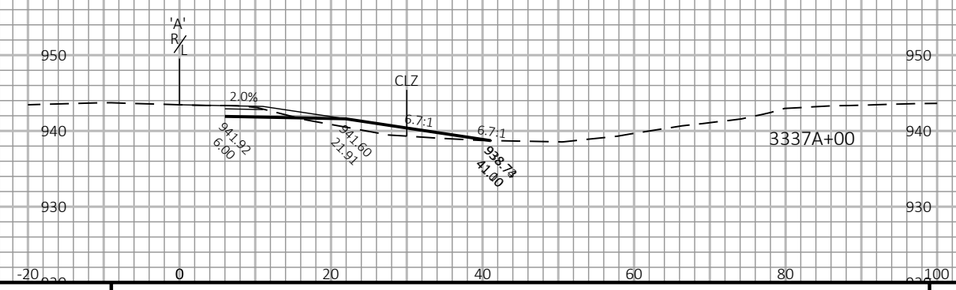

9

9

PROJECT NO: 1017-01-71	HWY: IH 90/94	COUNTY: MONROE	CROSS SECTIONS: WB MEDIAN WIDENING	SHEET	E

FILE NAME : N:\PDS\C3D\10170103\SHEETSPLAN\1017-02-71 PREP\XS\09_XS 3319+00 - 3350+00.DWG
LAYOUT NAME - 3

PLOT DATE : 5/7/2019 1:32 PM

PLOT BY : GREINER JR, MICHAEL

PLOT NAME :

PLOT SCALE : 1 IN:20 FT HORZ. / 1 IN:20 FT VERT.

WISDOT/CADDS SHEET 49

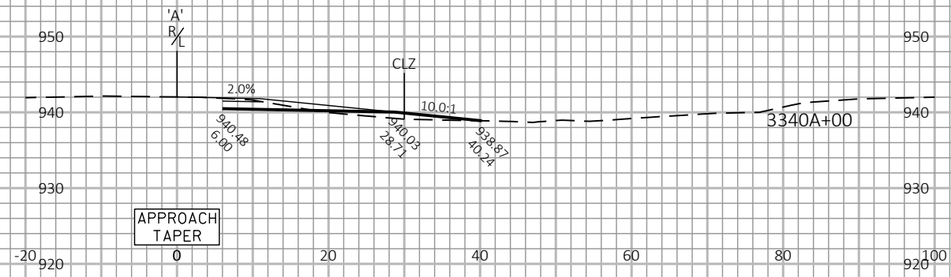

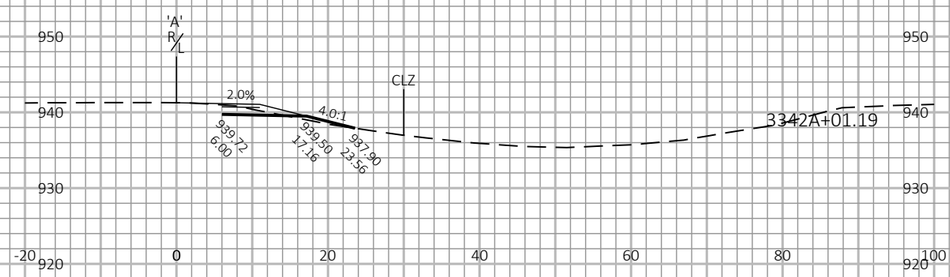

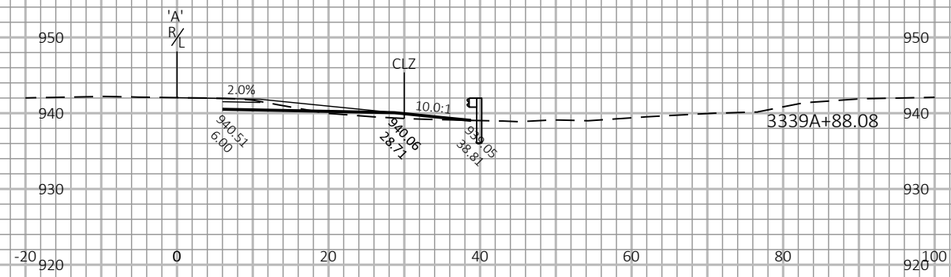

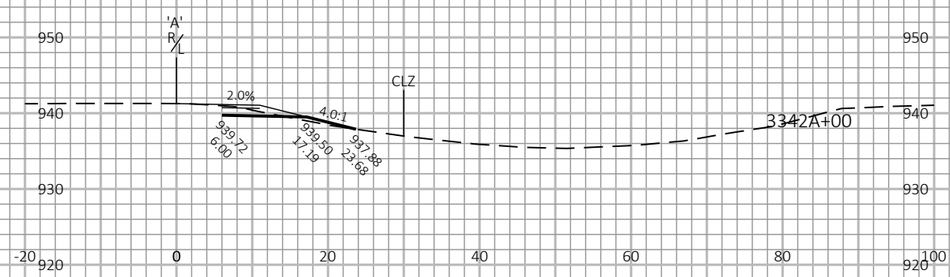

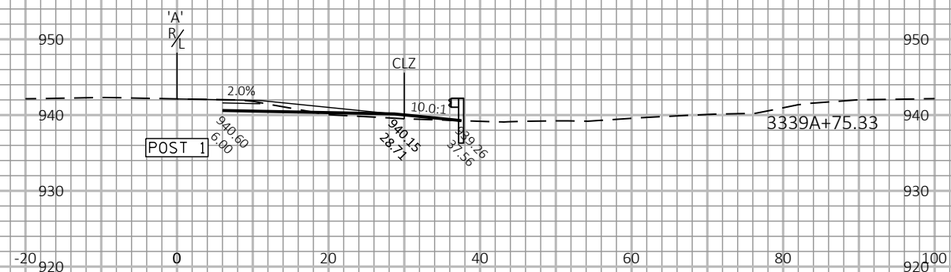

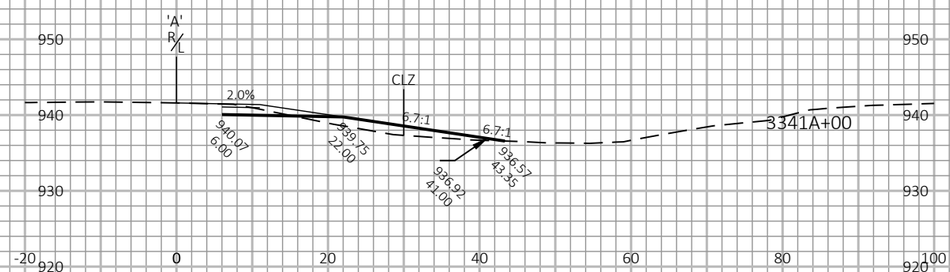

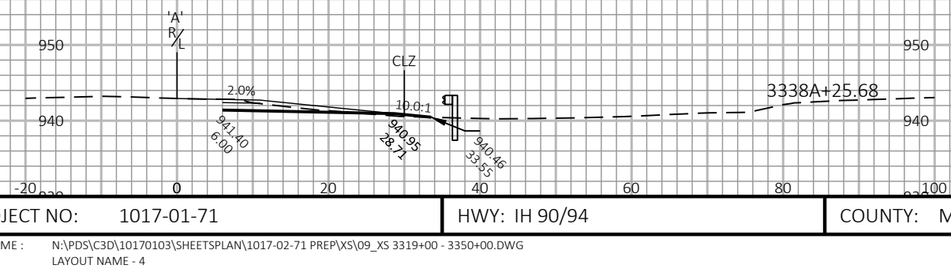

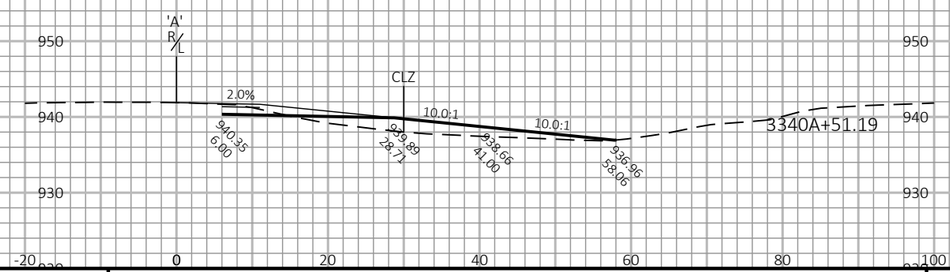

9

9

PROJECT NO: 1017-01-71	HWY: IH 90/94	COUNTY: MONROE	CROSS SECTIONS: WB MEDIAN WIDENING	SHEET	E

FILE NAME : N:\PDS\C3D\10170103\SHEETSPLAN\1017-02-71 PREP\XS\09_XS 3319+00 - 3350+00.DWG
LAYOUT NAME - 4

PLOT DATE : 5/7/2019 1:32 PM

PLOT BY : GREINER JR, MICHAEL

PLOT NAME :

PLOT SCALE : 1 IN:20 FT HORZ. / 1 IN:20 FT VERT.

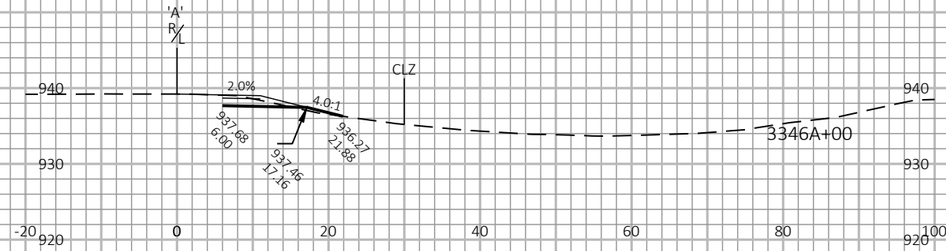

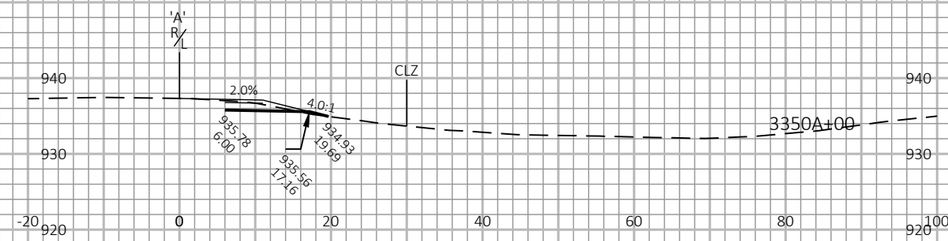

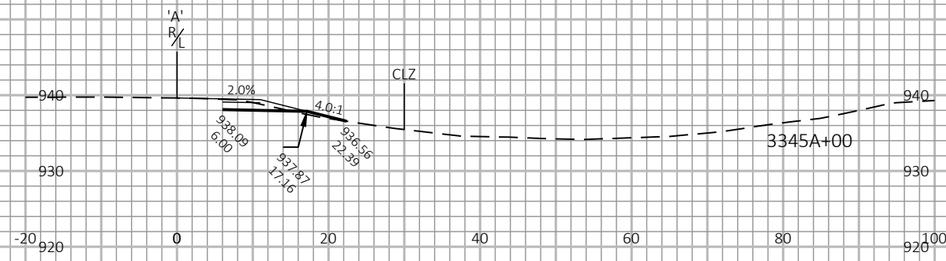

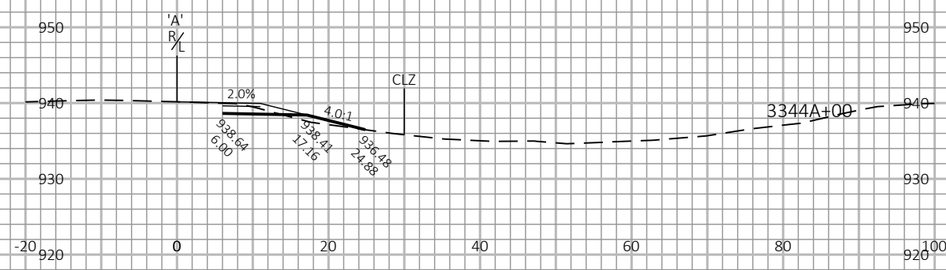

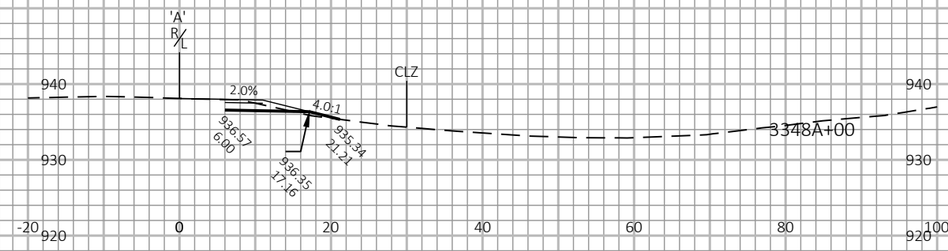

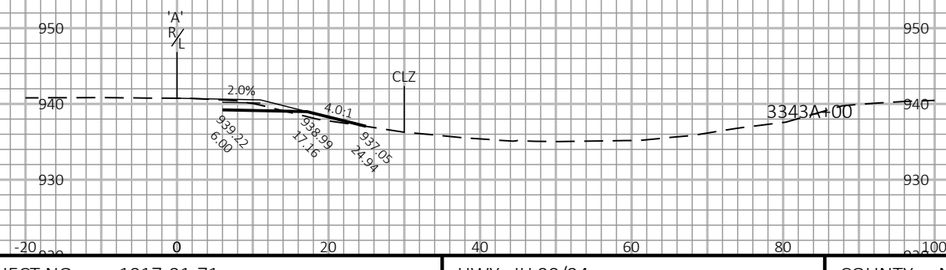

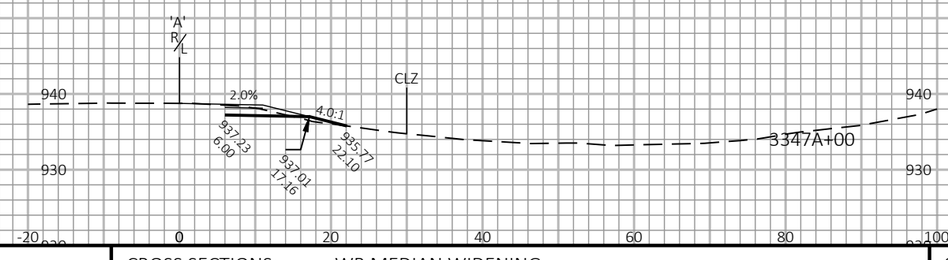

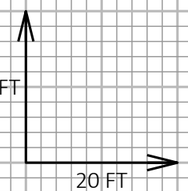

9

9

PROJECT NO: 1017-01-71	HWY: IH 90/94	COUNTY: MONROE	CROSS SECTIONS: WB MEDIAN WIDENING	SHEET	E

FILE NAME : N:\PDS\C3D\10170103\SHEETSPLAN\1017-02-71 PREP\XS\09_XS 3319+00 - 3350+00.DWG
LAYOUT NAME - 5

PLOT DATE : 5/7/2019 1:33 PM

PLOT BY : GREINER JR, MICHAEL

PLOT NAME :

PLOT SCALE : 1 IN:20 FT HORZ. / 1 IN:20 FT VERT.

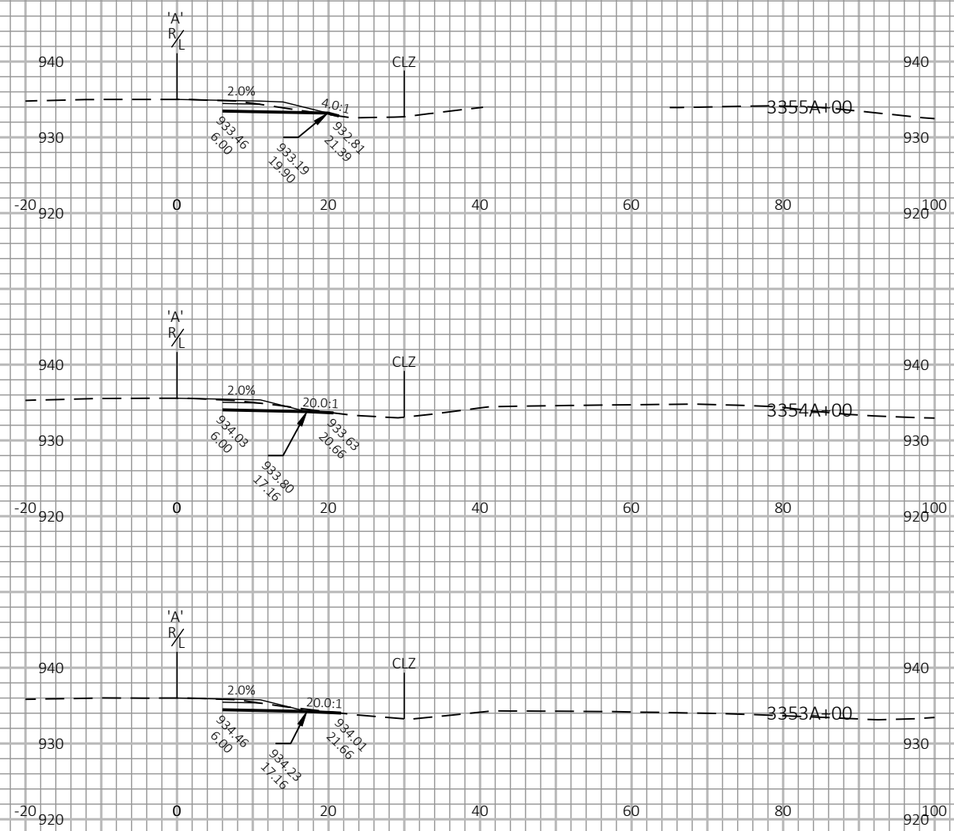

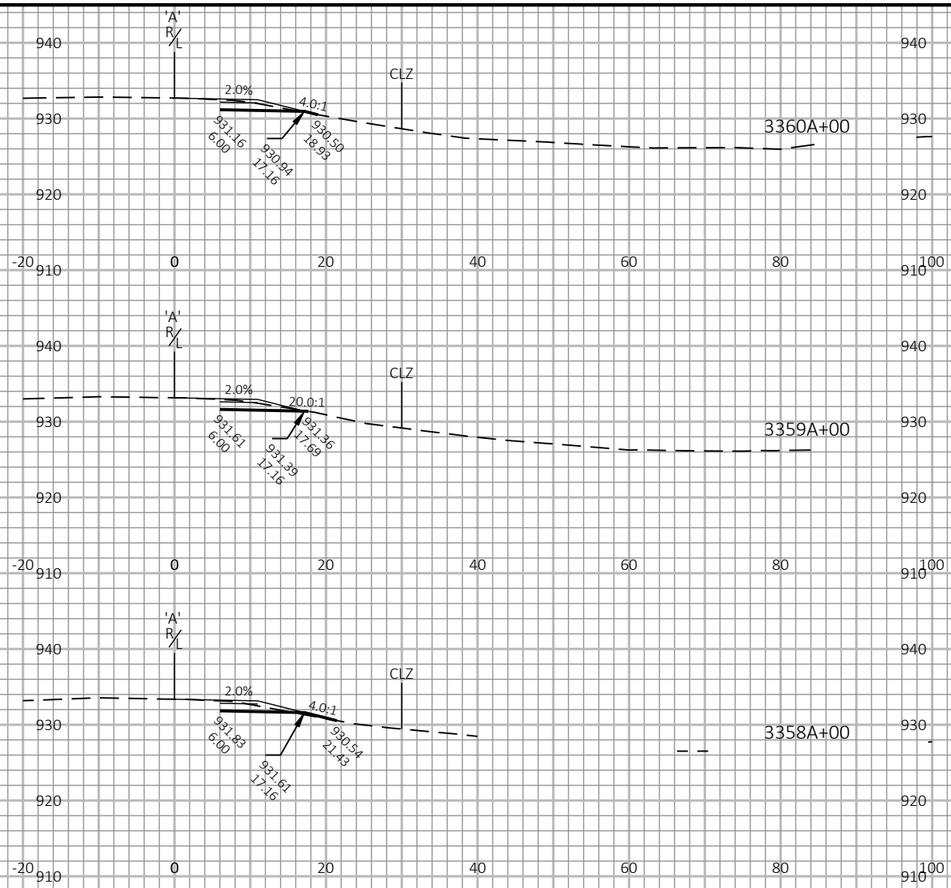

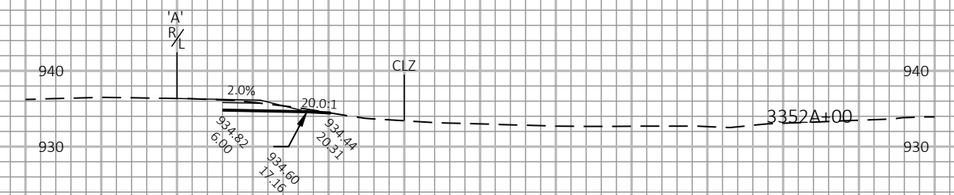

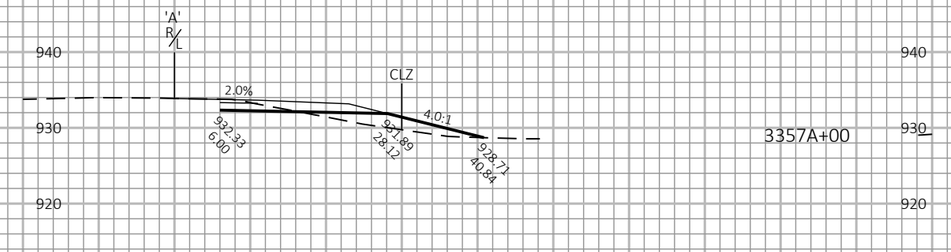

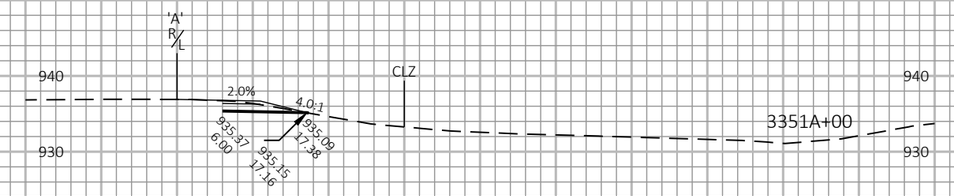

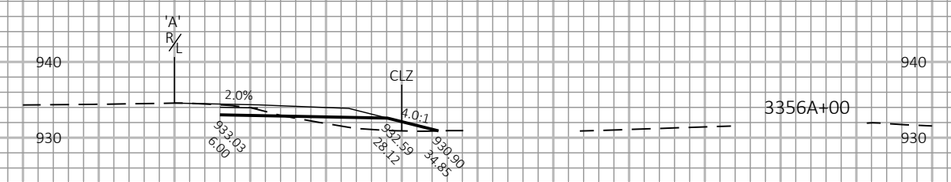

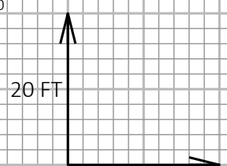

9

9

PROJECT NO: 1017-01-71	HWY: IH 90/94	COUNTY: MONROE	CROSS SECTIONS: WB MEDIAN WIDENING	SHEET	E

FILE NAME : N:\PDS\C3D\10170103\SHEETSPLAN\1017-02-71 PREP\XS\09_XS 3351+00 - 3365+00.DWG
LAYOUT NAME - 1

PLOT DATE : 5/7/2019 1:38 PM

PLOT BY : GREINER JR, MICHAEL

PLOT NAME :

PLOT SCALE : 1 IN:20 FT HORZ. / 1 IN:20 FT VERT.

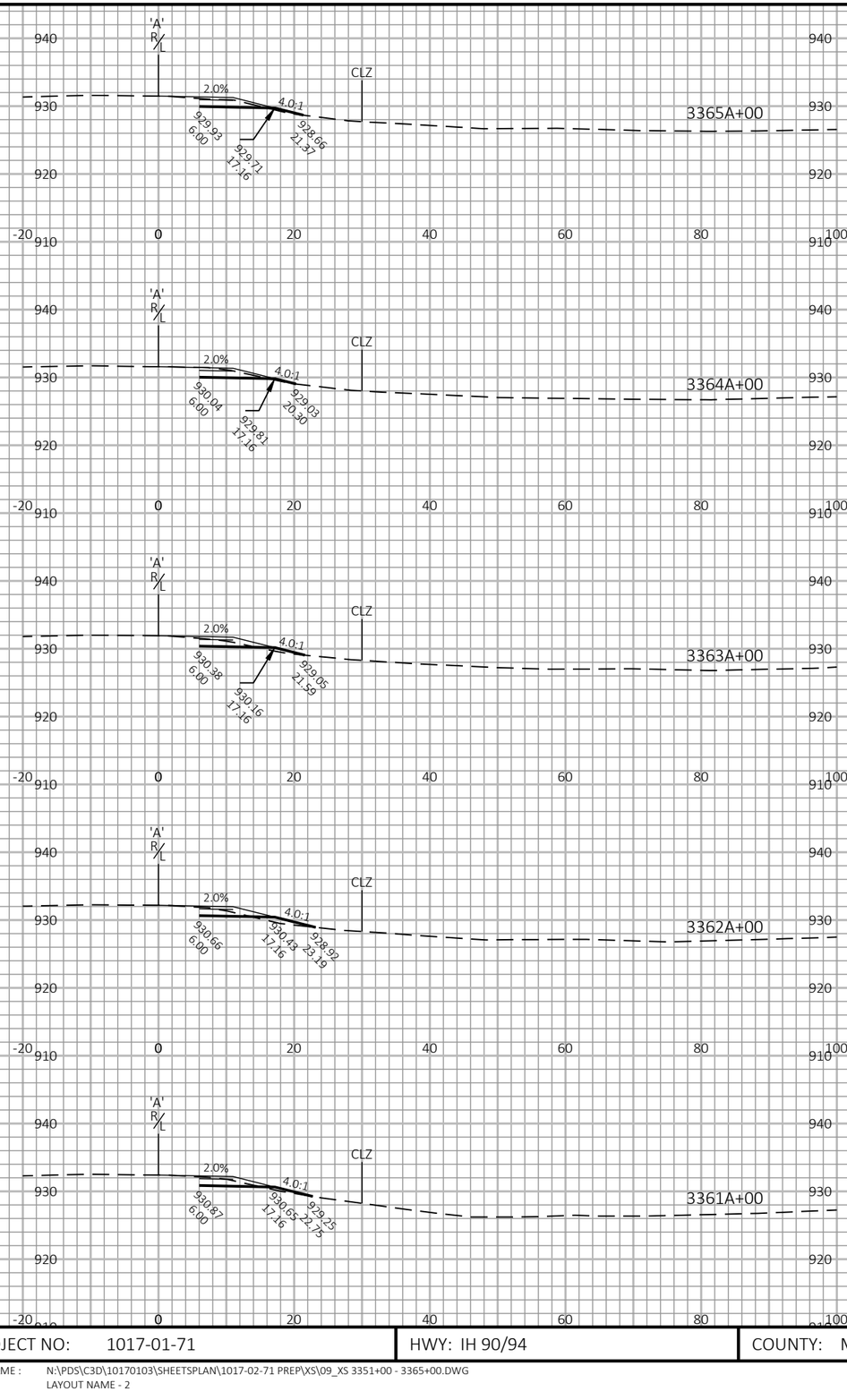

9

9

PROJECT NO: 1017-01-71	HWY: IH 90/94	COUNTY: MONROE	CROSS SECTIONS: WB MEDIAN WIDENING	SHEET	E

FILE NAME : N:\PDS\C3D\10170103\SHEETSPLAN\1017-02-71 PREP\XS\09_XS 3351+00 - 3365+00.DWG
LAYOUT NAME - 2

PLOT DATE : 5/7/2019 1:38 PM

PLOT BY : GREINER JR, MICHAEL

PLOT NAME :

PLOT SCALE : 1 IN:20 FT HORZ. / 1 IN:20 FT VERT.

POST 5

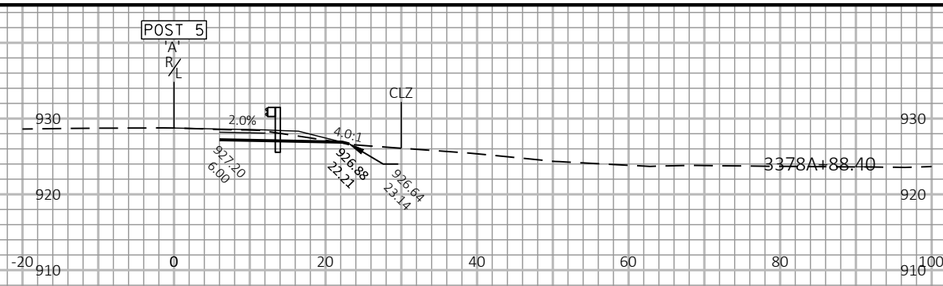

POST 1

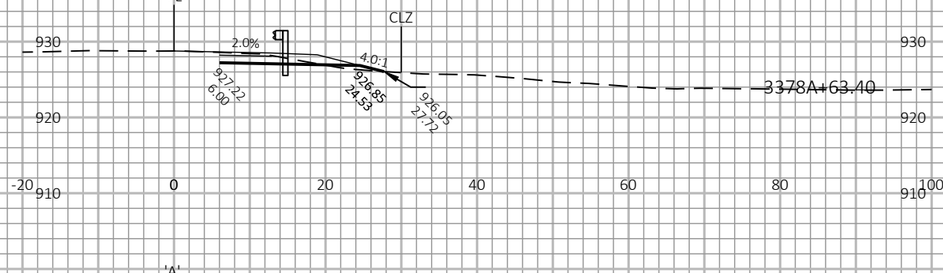

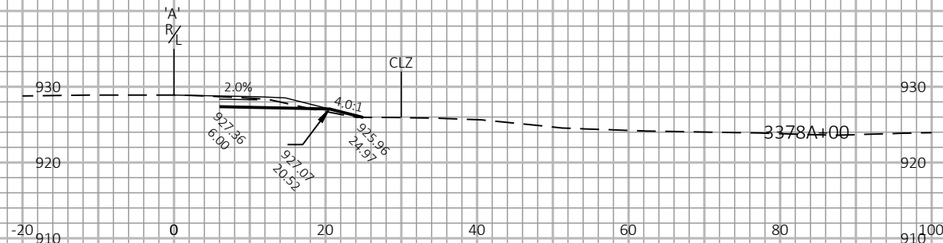

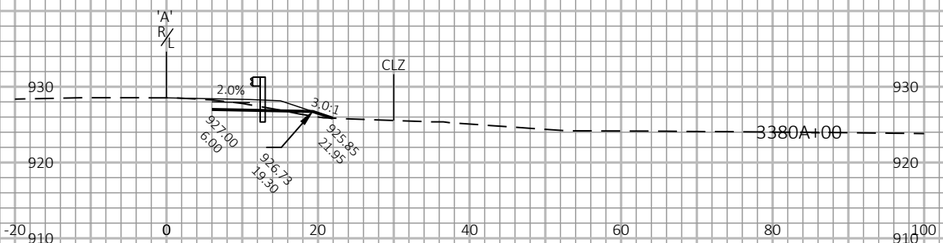

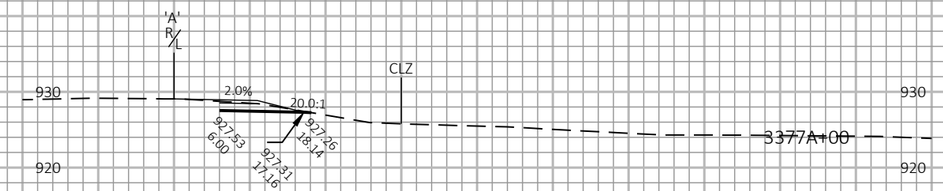

POST 9

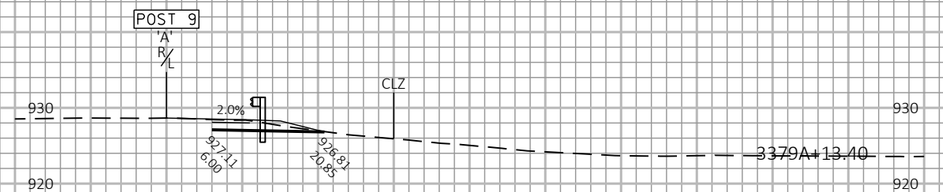

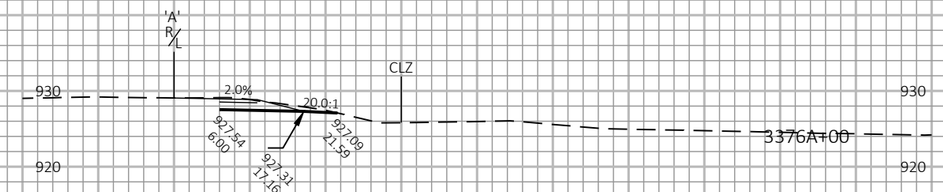

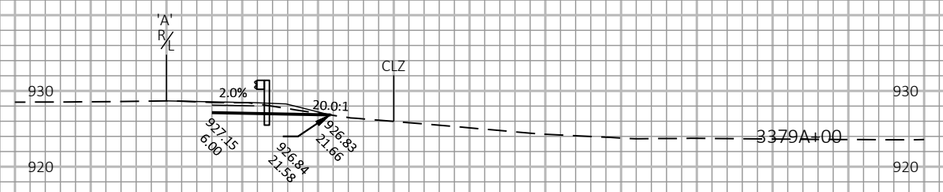

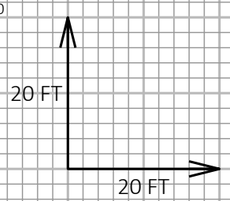

9

9

PROJECT NO: 1017-01-71	HWY: IH 90/94	COUNTY: MONROE	CROSS SECTIONS: WB MEDIAN WIDENING	SHEET	E

FILE NAME : N:\PDS\C3D\10170103\SHEETSPLAN\1017-02-71 PREP\XS\09_XS 3376+00 - 3396+00.DWG
LAYOUT NAME - 1

PLOT DATE : 5/7/2019 1:44 PM

PLOT BY : GREINER JR, MICHAEL

PLOT NAME :

PLOT SCALE : 1 IN:20 FT HORZ. / 1 IN:20 FT VERT.

POST 9

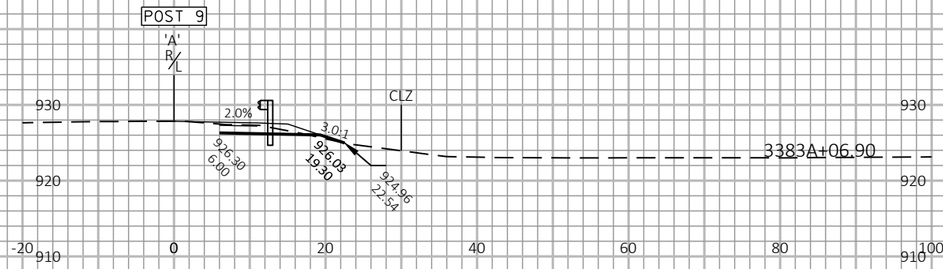

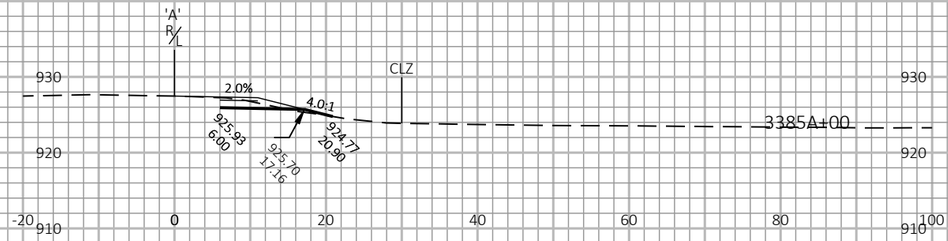

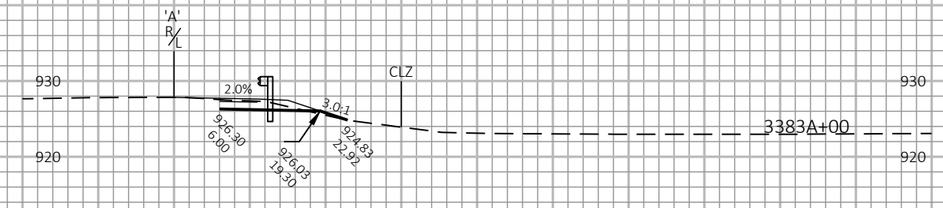

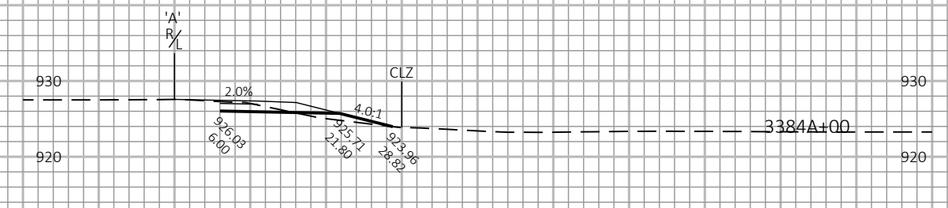

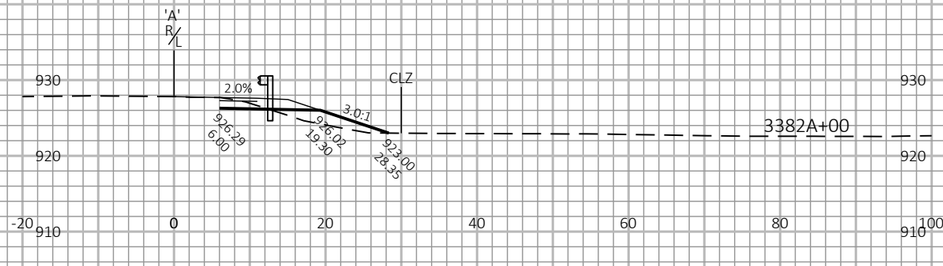

POST 1

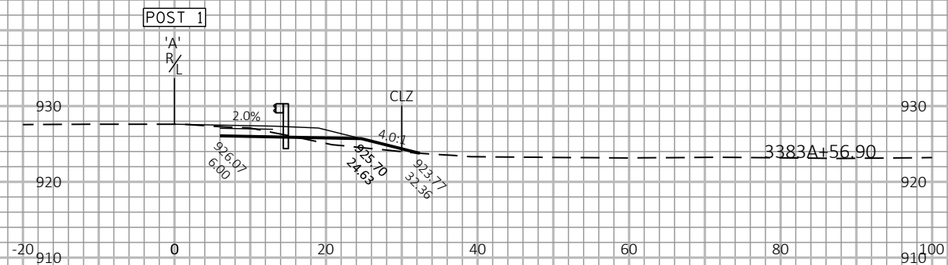

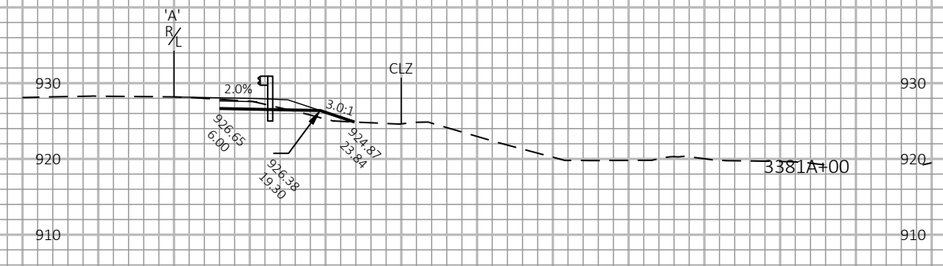

POST 5

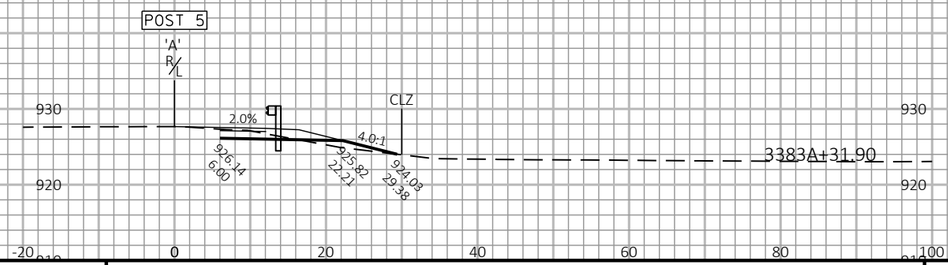

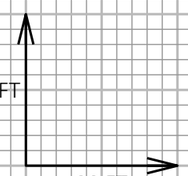

9

9

PROJECT NO: 1017-01-71	HWY: IH 90/94	COUNTY: MONROE	CROSS SECTIONS: WB MEDIAN WIDENING	SHEET	E

FILE NAME : N:\PDS\C3D\10170103\SHEETSPLAN\1017-02-71 PREP\XS\09_XS 3376+00 - 3396+00.DWG
LAYOUT NAME - 2

PLOT DATE : 5/7/2019 1:44 PM

PLOT BY : GREINER JR, MICHAEL

PLOT NAME :

PLOT SCALE : 1 IN:20 FT HORZ. / 1 IN:20 FT VERT.

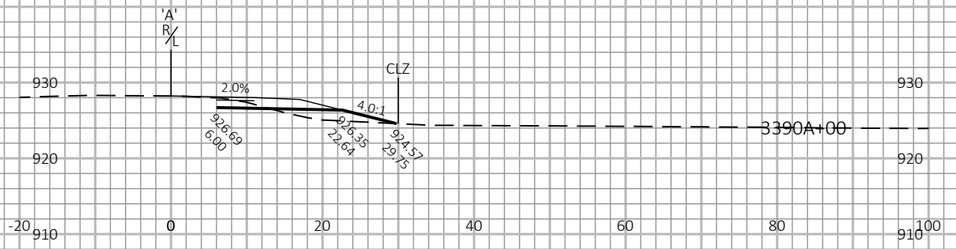

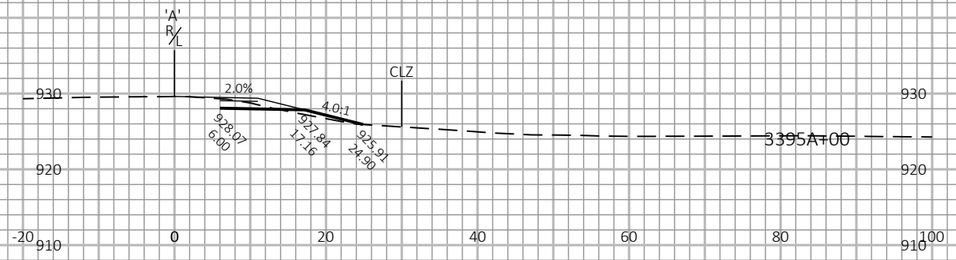

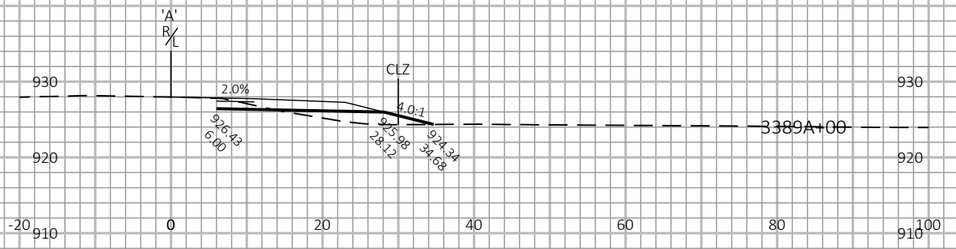

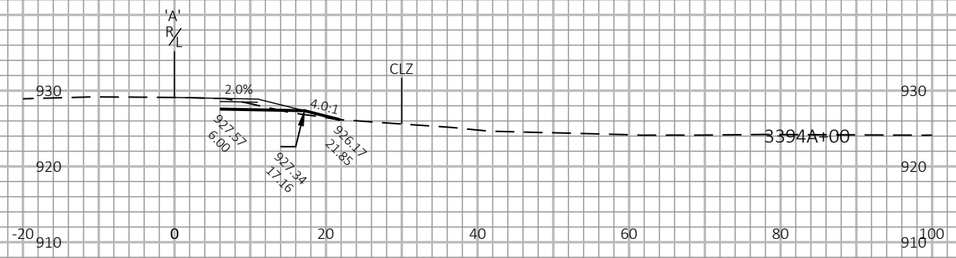

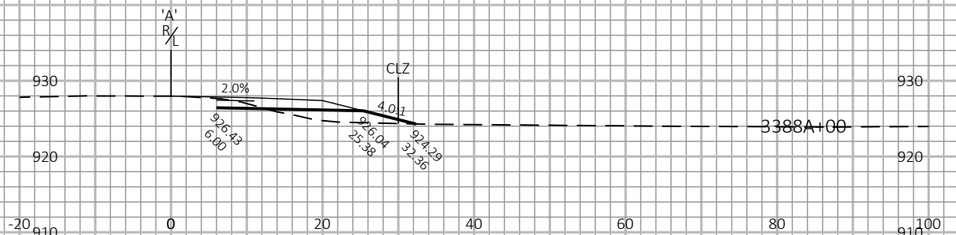

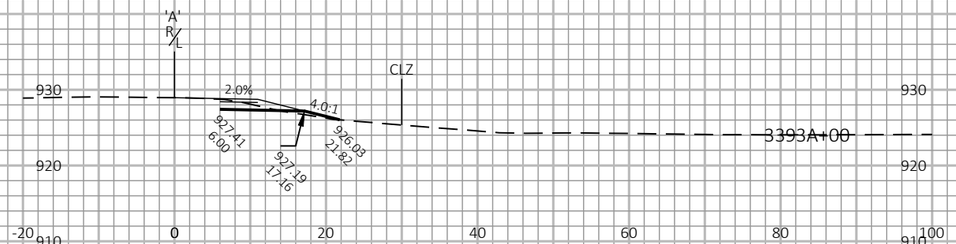

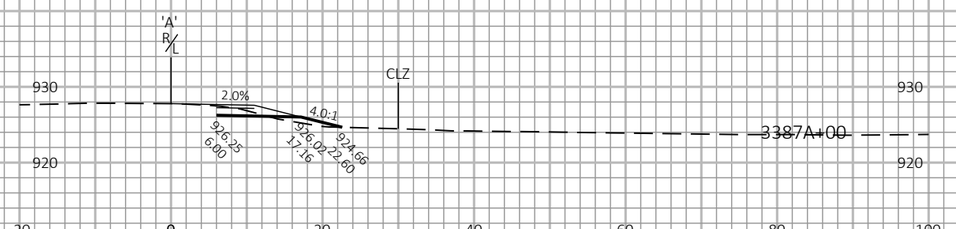

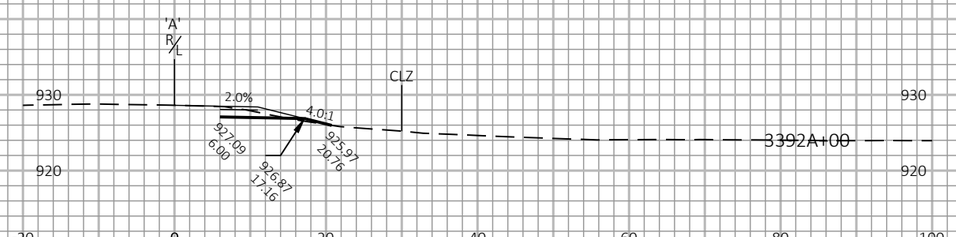

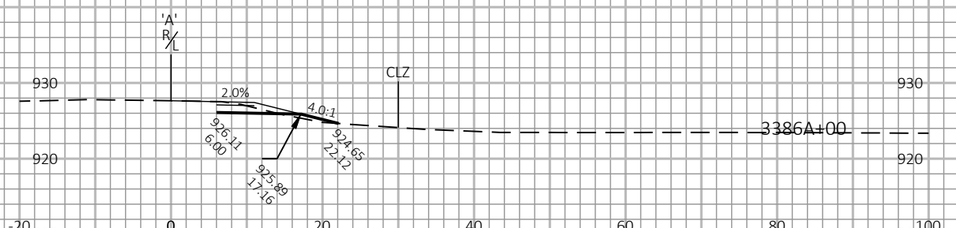

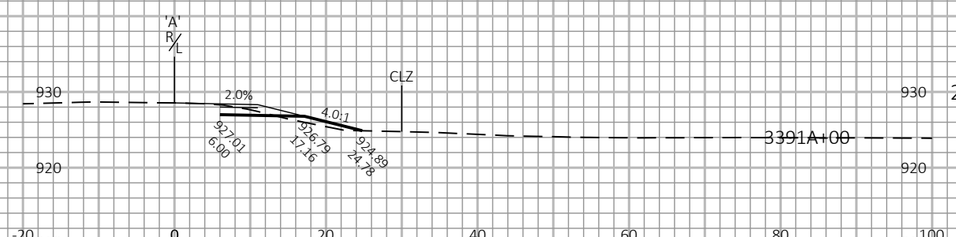

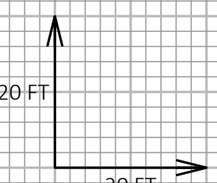

9

9

PROJECT NO: 1017-01-71	HWY: IH 90/94	COUNTY: MONROE	CROSS SECTIONS: WB MEDIAN WIDENING	SHEET	E

FILE NAME : N:\PDS\C3D\10170103\SHEETSPLAN\1017-02-71 PREP\XS\09_XS 3376+00 - 3396+00.DWG
LAYOUT NAME - 3

PLOT DATE : 5/7/2019 1:44 PM

PLOT BY : GREINER JR, MICHAEL

PLOT NAME :

PLOT SCALE : 1 IN:20 FT HORZ. / 1 IN:20 FT VERT.

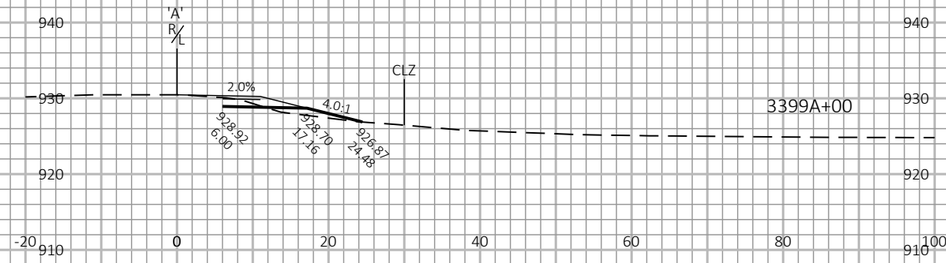

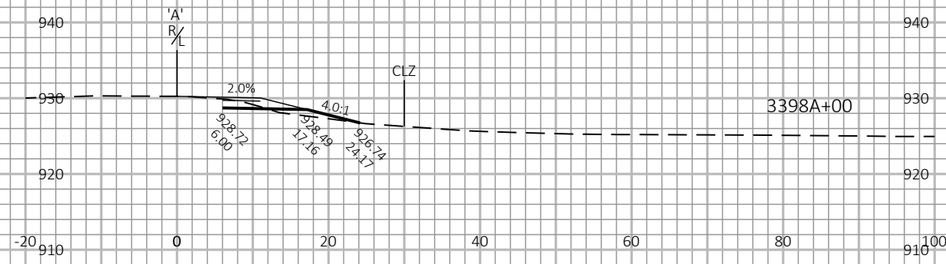

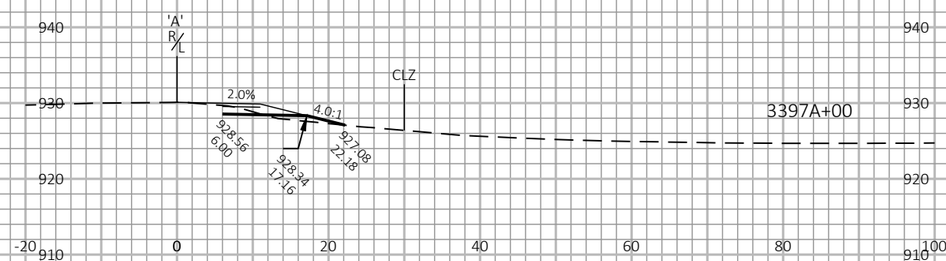

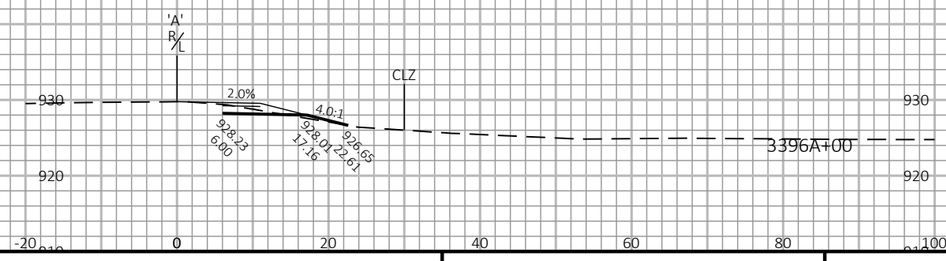

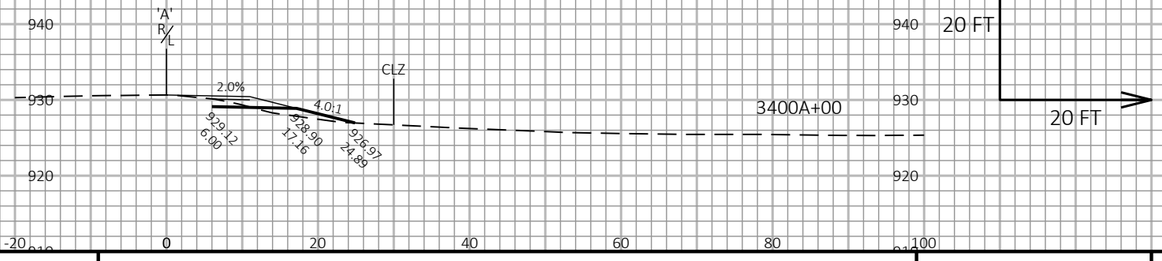

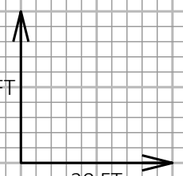

9

9

PROJECT NO: 1017-01-71	HWY: IH 90/94	COUNTY: MONROE	CROSS SECTIONS: WB MEDIAN WIDENING	SHEET	E

FILE NAME : N:\PDS\C3D\10170103\SHEETSPLAN\1017-02-71 PREP\XS\09_XS 3376+00 - 3396+00.DWG
LAYOUT NAME - 4

PLOT DATE : 5/7/2019 1:44 PM

PLOT BY : GREINER JR, MICHAEL

PLOT NAME :

PLOT SCALE : 1 IN:20 FT HORZ. / 1 IN:20 FT VERT.

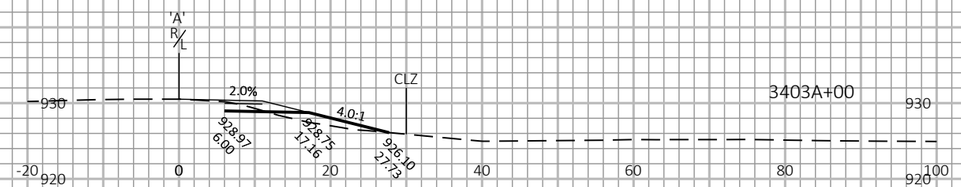

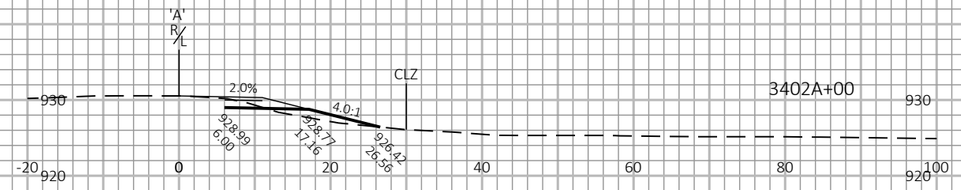

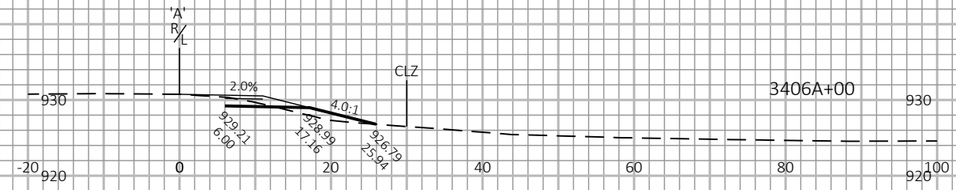

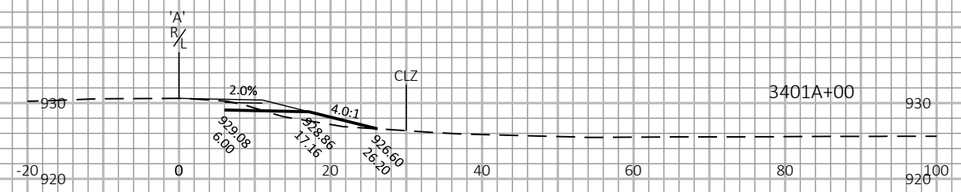

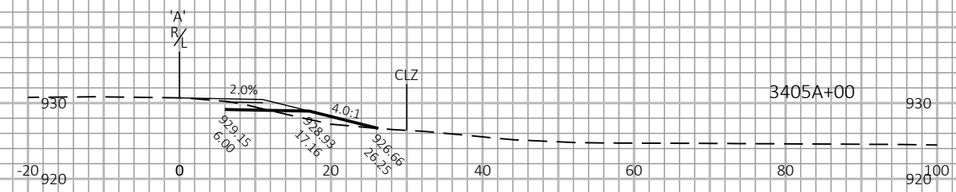

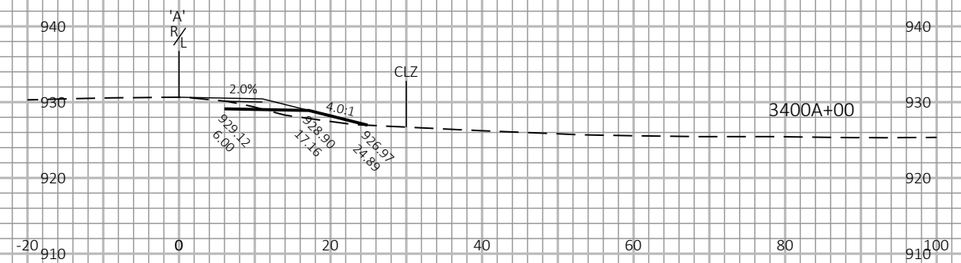

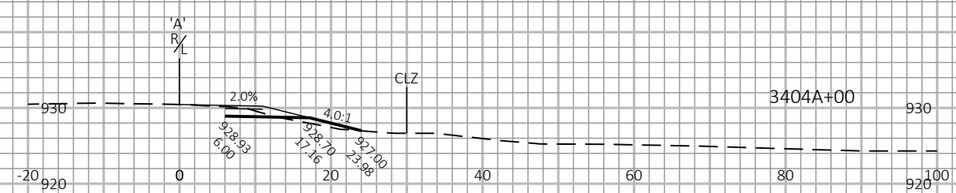

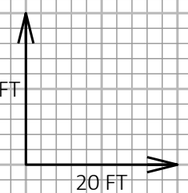

9

9

PROJECT NO: 1017-01-71	HWY: IH 90/94	COUNTY: MONROE	CROSS SECTIONS: WB MEDIAN WIDENING	SHEET	E

FILE NAME : N:\PDS\C3D\10170103\SHEETSPLAN\1017-02-71 PREP\XS\09_XS 3401+00 - 3428+00.DWG
LAYOUT NAME - 1

PLOT DATE : 5/7/2019 2:36 PM

PLOT BY : GREINER JR, MICHAEL

PLOT NAME :

PLOT SCALE : 1 IN:20 FT HORZ. / 1 IN:20 FT VERT.

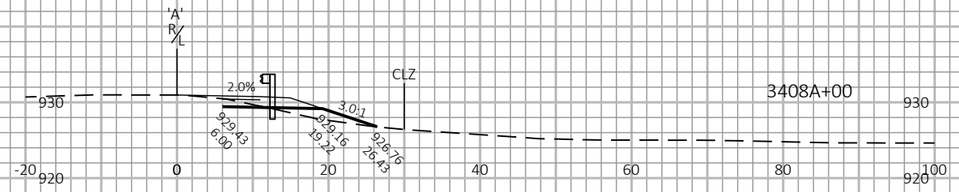

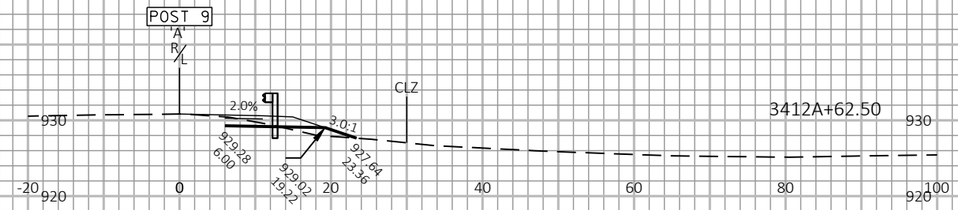

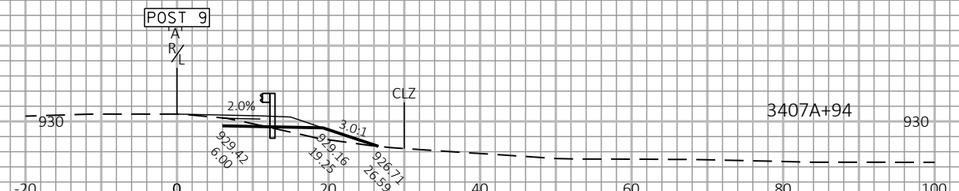

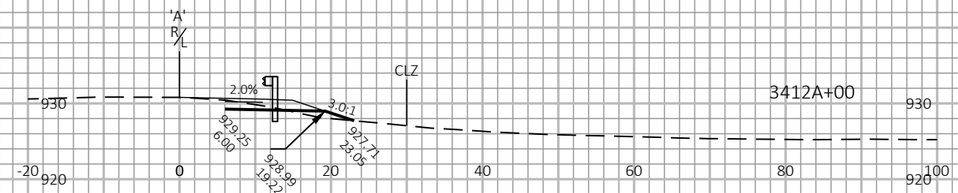

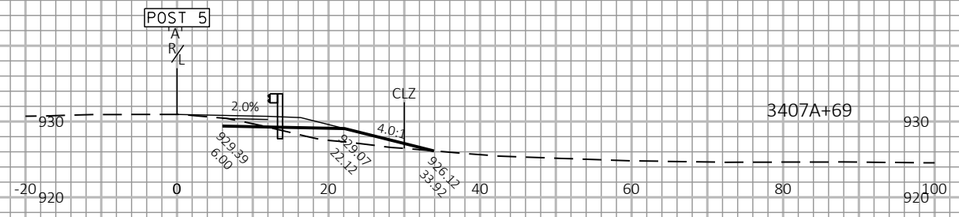

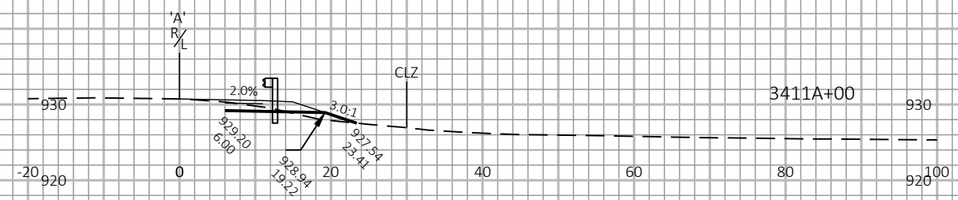

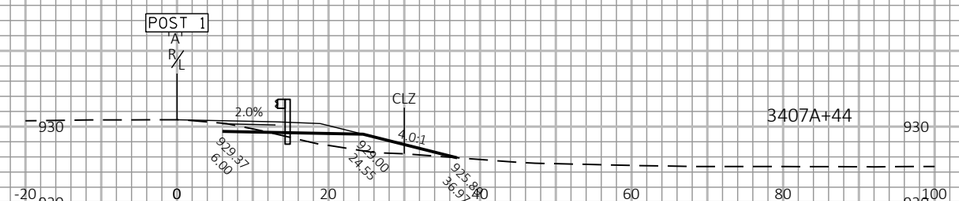

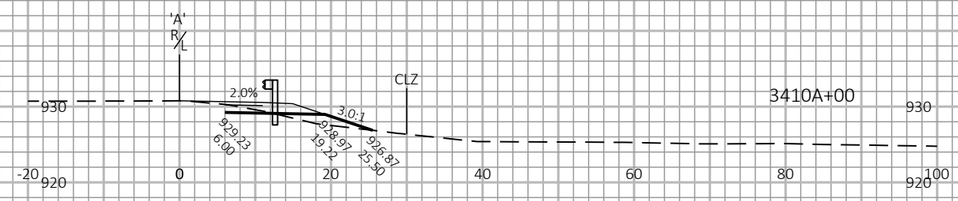

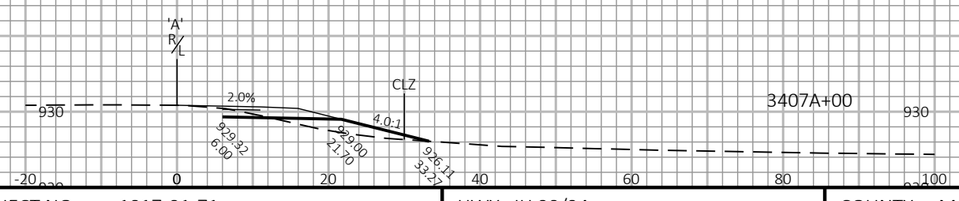

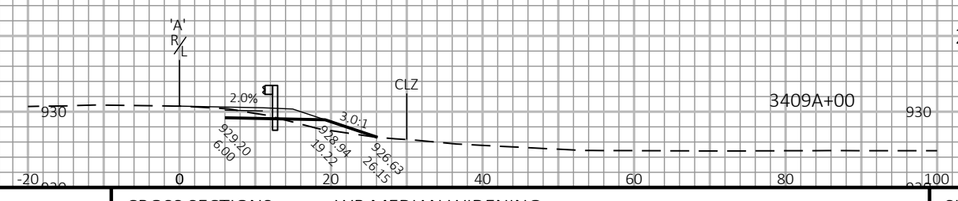

9

9

PROJECT NO: 1017-01-71	HWY: IH 90/94	COUNTY: MONROE	CROSS SECTIONS: WB MEDIAN WIDENING	SHEET	E

FILE NAME : N:\PDS\C3D\10170103\SHEETSPLAN\1017-02-71 PREP\XS\09_XS 3401+00 - 3428+00.DWG
LAYOUT NAME - 2

PLOT DATE : 5/7/2019 2:36 PM

PLOT BY : GREINER JR, MICHAEL

PLOT NAME :

PLOT SCALE : 1 IN:20 FT HORZ. / 1 IN:20 FT VERT.

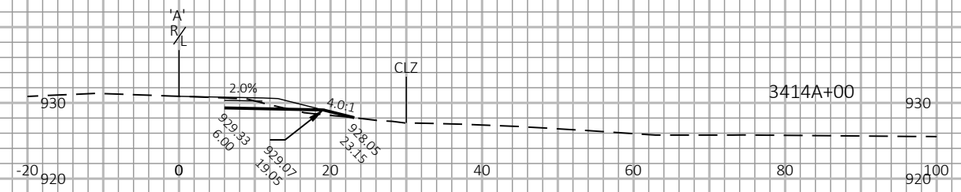

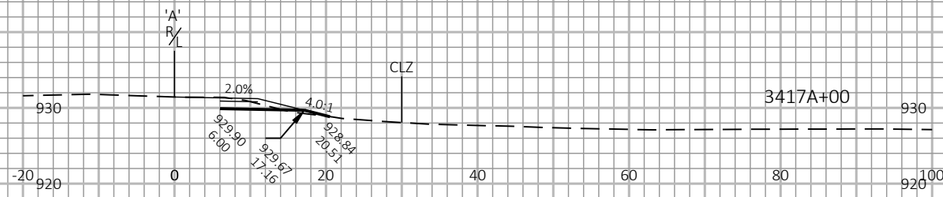

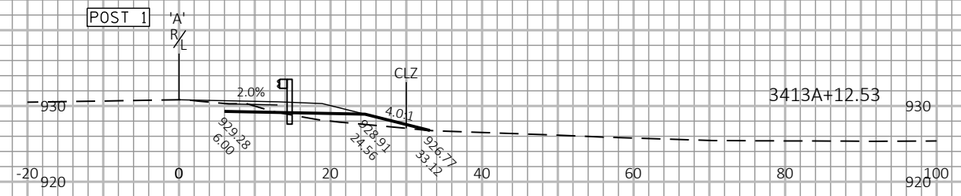

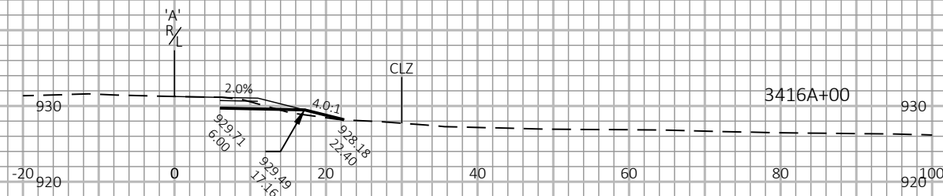

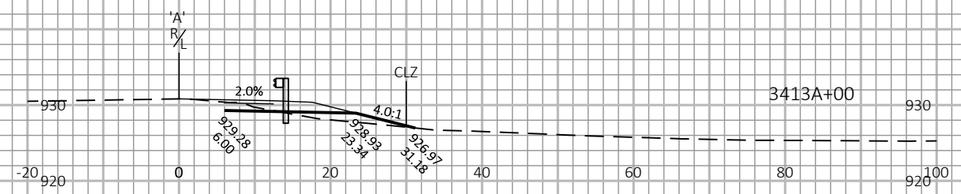

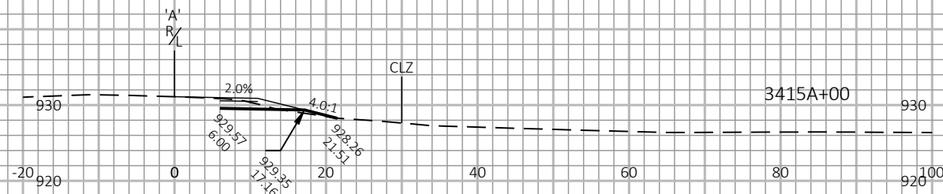

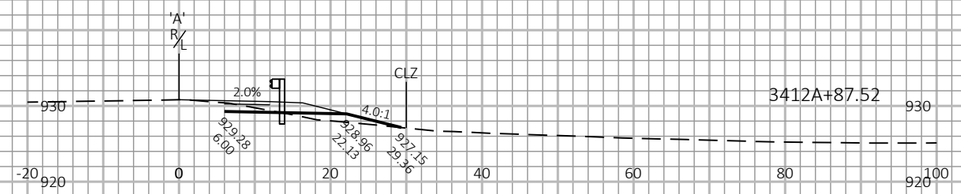

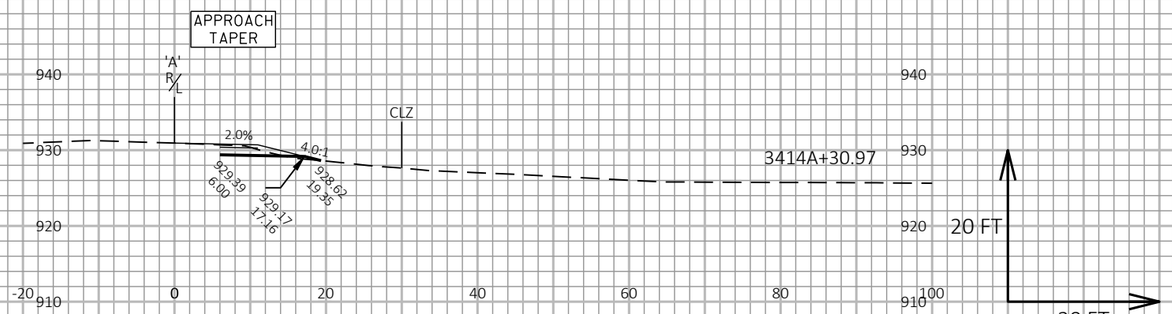

PROJECT NO: 1017-01-71	HWY: IH 90/94	COUNTY: MONROE	CROSS SECTIONS: WB MEDIAN WIDENING	SHEET	E

FILE NAME : N:\PDS\C3D\10170103\SHEETSPLAN\1017-02-71 PREP\XS\09_XS 3401+00 - 3428+00.DWG
LAYOUT NAME - 3

PLOT DATE : 5/7/2019 2:36 PM

PLOT BY : GREINER JR, MICHAEL

PLOT NAME :

PLOT SCALE : 1 IN:20 FT HORZ. / 1 IN:20 FT VERT.

WISDOT/CADDS SHEET 49

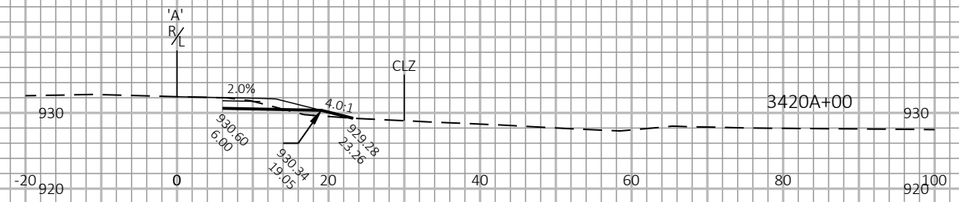

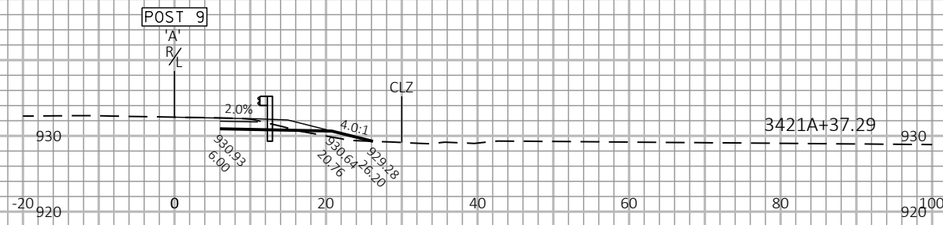

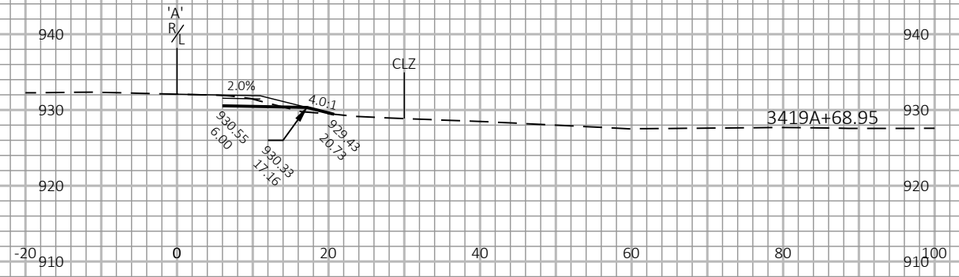

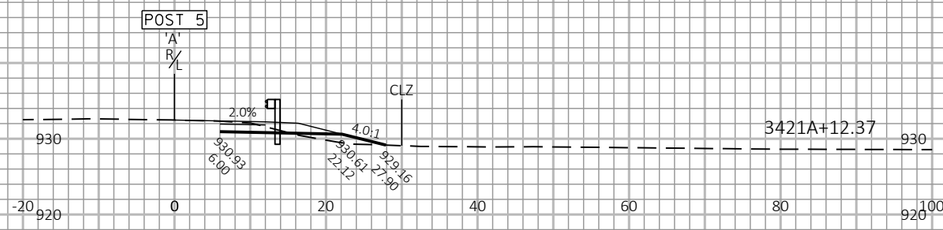

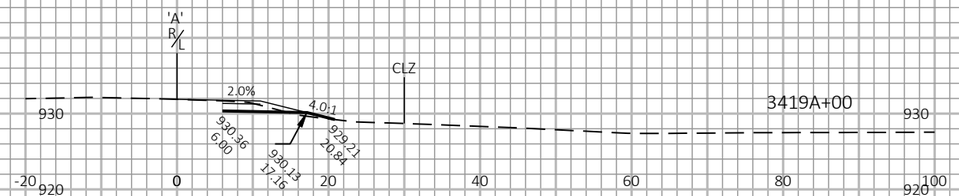

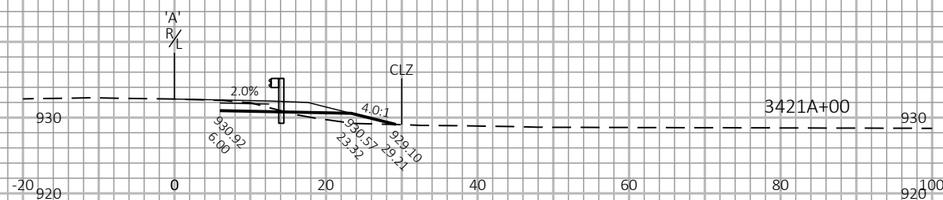

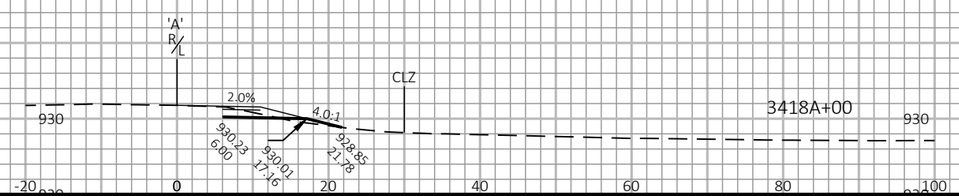

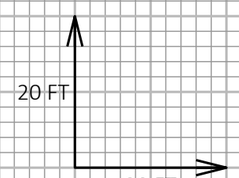

9

9

PROJECT NO: 1017-01-71	HWY: IH 90/94	COUNTY: MONROE	CROSS SECTIONS: WB MEDIAN WIDENING	SHEET	E

FILE NAME : N:\PDS\C3D\10170103\SHEETSPLAN\1017-02-71 PREP\XS\09_XS 3401+00 - 3428+00.DWG
LAYOUT NAME - 4

PLOT DATE : 5/7/2019 2:36 PM

PLOT BY : GREINER JR, MICHAEL

PLOT NAME :

PLOT SCALE : 1 IN:20 FT HORZ. / 1 IN:20 FT VERT.

WISDOT/CADDS SHEET 49

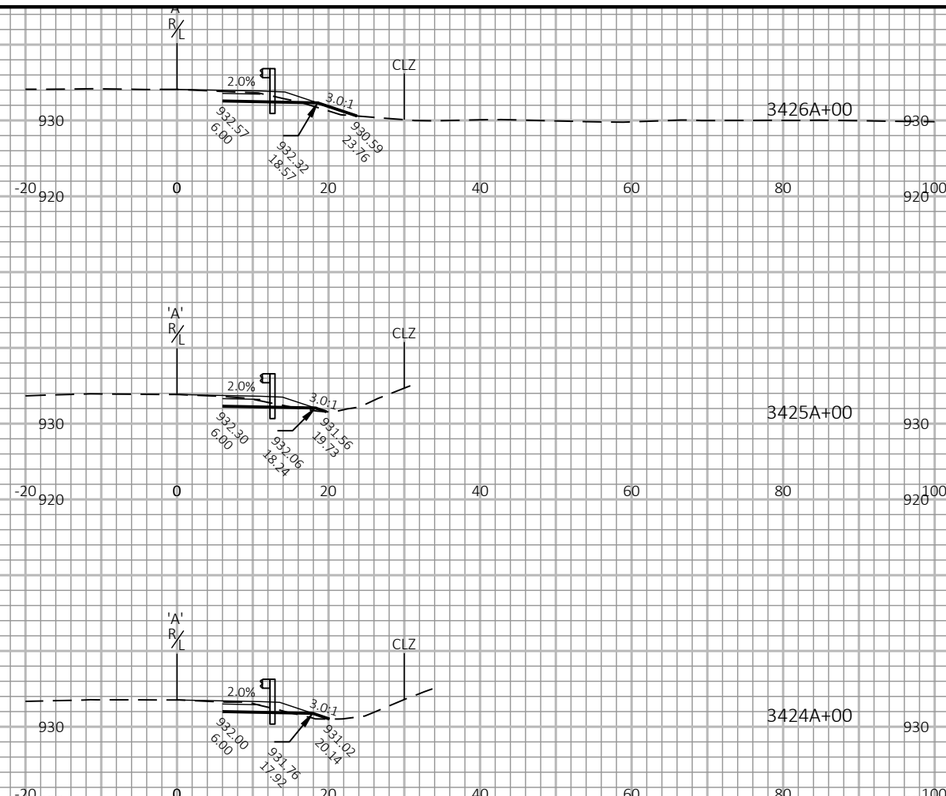

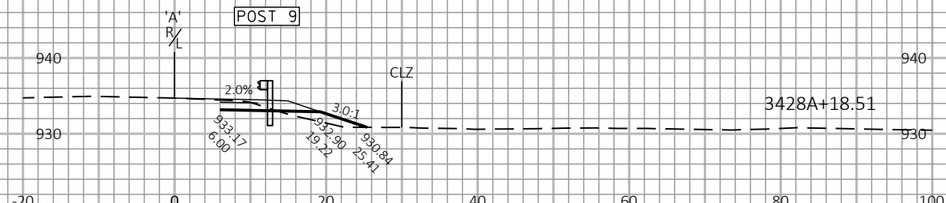

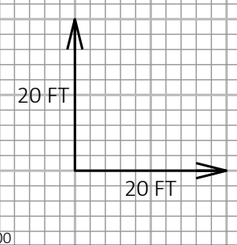

9

9

PROJECT NO: 1017-01-71	HWY: IH 90/94	COUNTY: MONROE	CROSS SECTIONS: WB MEDIAN WIDENING	SHEET	E

FILE NAME : N:\PDS\C3D\10170103\SHEETSPLAN\1017-02-71 PREP\XS\09_XS 3401+00 - 3428+00.DWG
LAYOUT NAME - 5

PLOT DATE : 5/7/2019 2:36 PM

PLOT BY : GREINER JR, MICHAEL

PLOT NAME :

PLOT SCALE : 1 IN:20 FT HORZ. / 1 IN:20 FT VERT.

WISDOT/CADDS SHEET 49

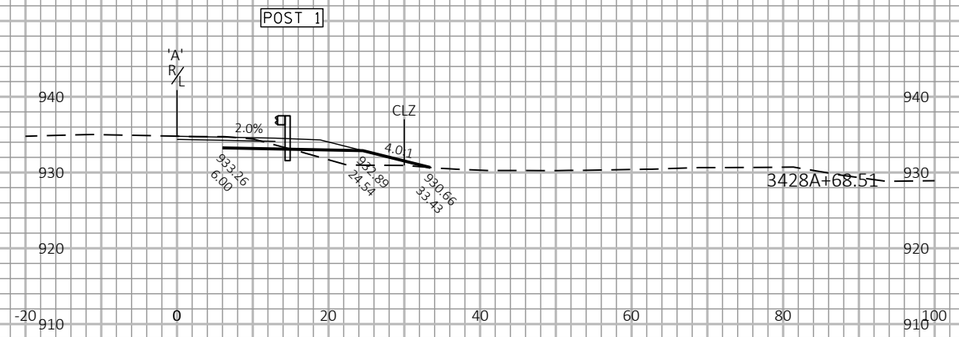

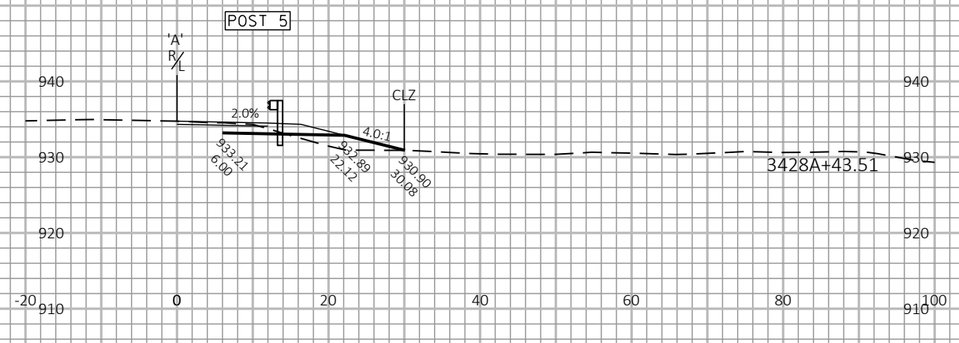

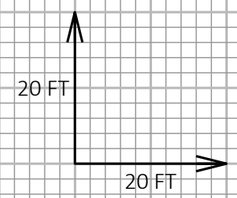

9

9

PROJECT NO: 1017-01-71	HWY: IH 90/94	COUNTY: MONROE	CROSS SECTIONS: WB MEDIAN WIDENING	SHEET	E

FILE NAME : N:\PDS\C3D\10170103\SHEETSPLAN\1017-02-71 PREP\XS\09_XS 3401+00 - 3428+00.DWG
LAYOUT NAME - 6

PLOT DATE : 5/7/2019 2:36 PM PLOT BY : GREINER JR, MICHAEL PLOT NAME : PLOT SCALE : 1 IN:20 FT HORZ. / 1 IN:20 FT VERT.

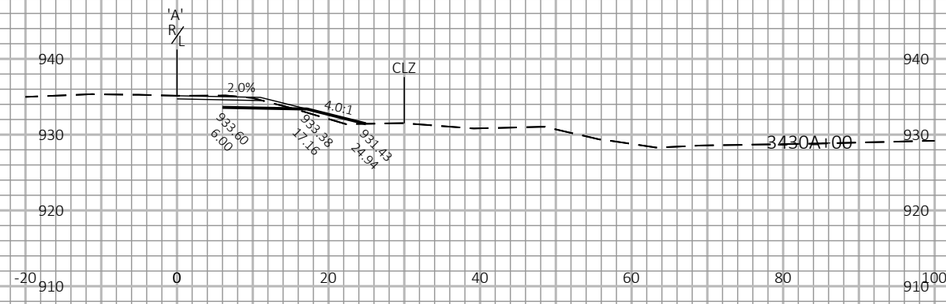

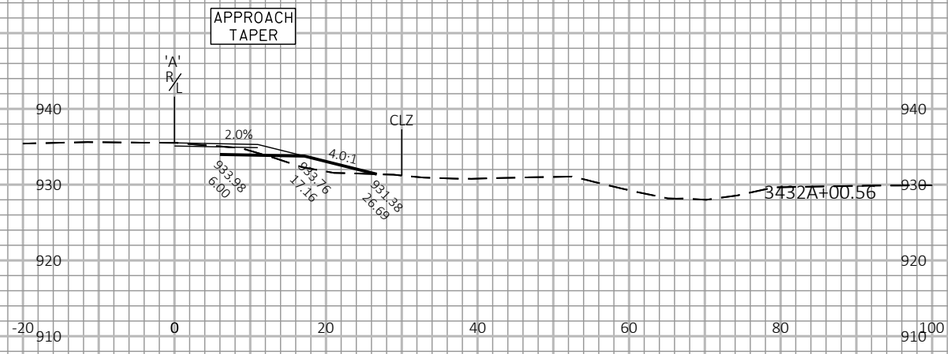

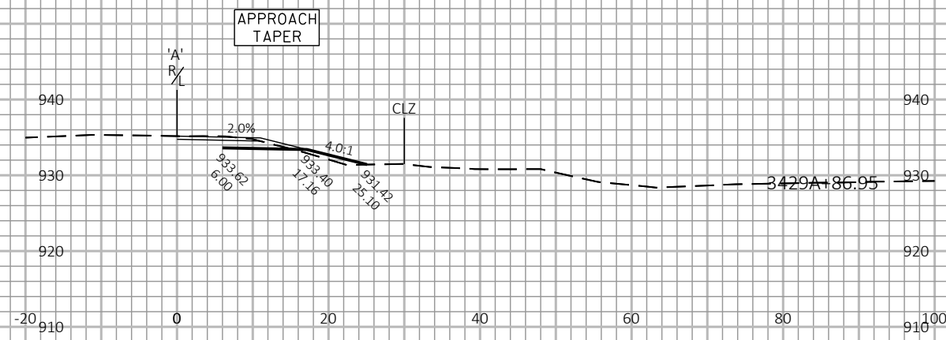

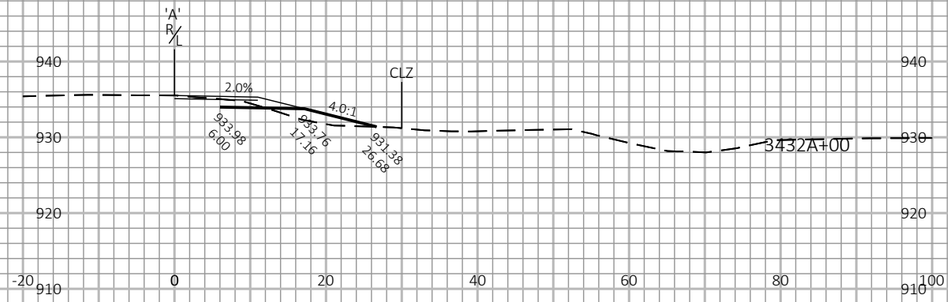

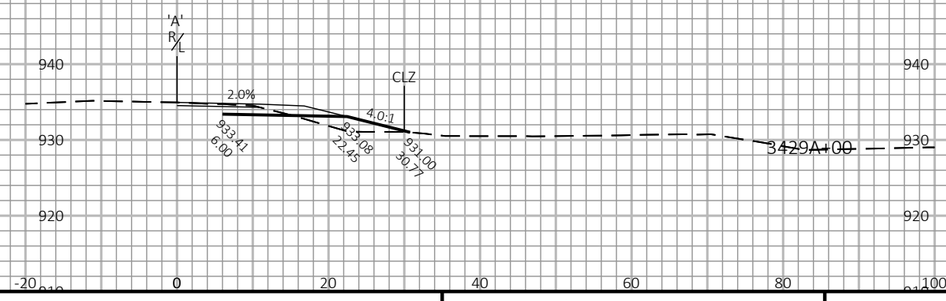

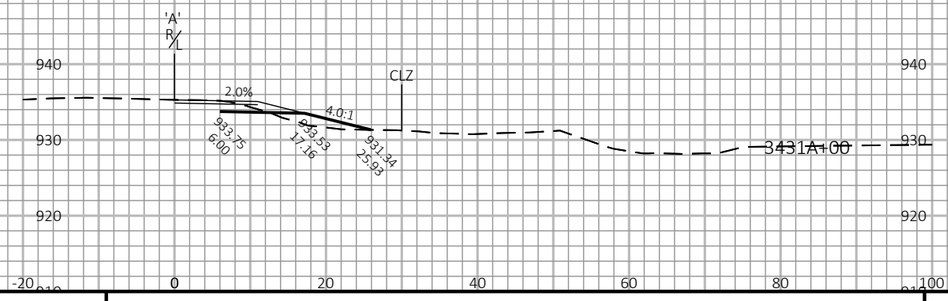

9

9

PROJECT NO: 1017-01-71	HWY: IH 90/94	COUNTY: MONROE	CROSS SECTIONS: WB MEDIAN WIDENING	SHEET	E

FILE NAME : N:\PDS\C3D\10170103\SHEETSPLAN\1017-02-71 PREP\XS\09_XS 3428+00 - 3468+00.DWG
LAYOUT NAME - 1

PLOT DATE : 5/7/2019 2:47 PM

PLOT BY : GREINER JR, MICHAEL

PLOT NAME :

PLOT SCALE : 1 IN:20 FT HORZ. / 1 IN:20 FT VERT.

WISDOT/CADDS SHEET 49

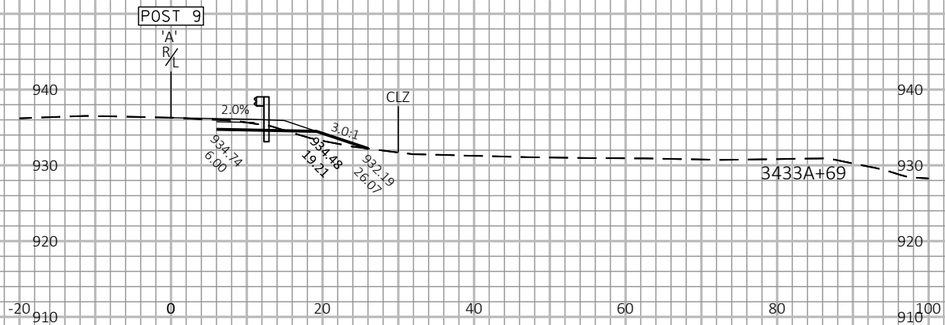

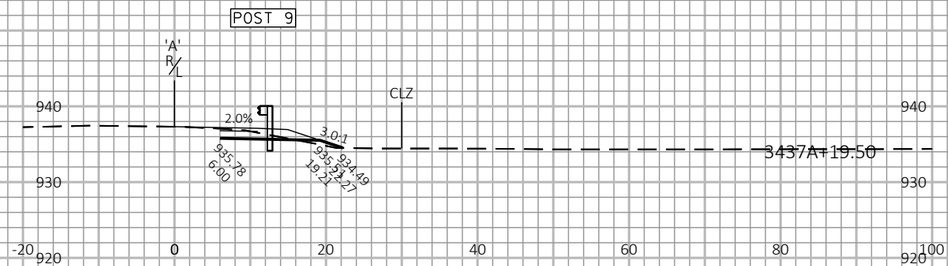

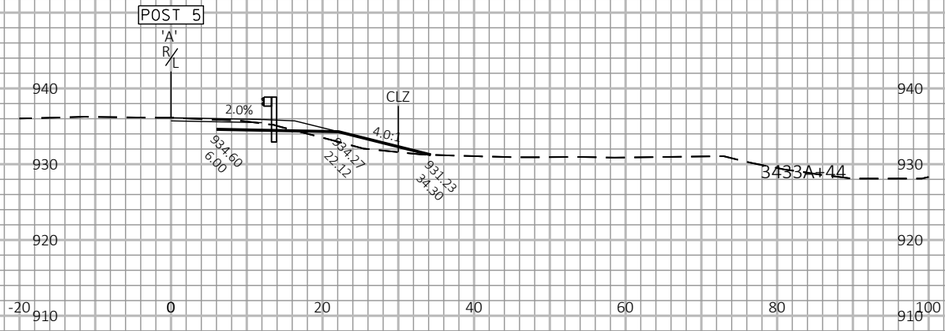

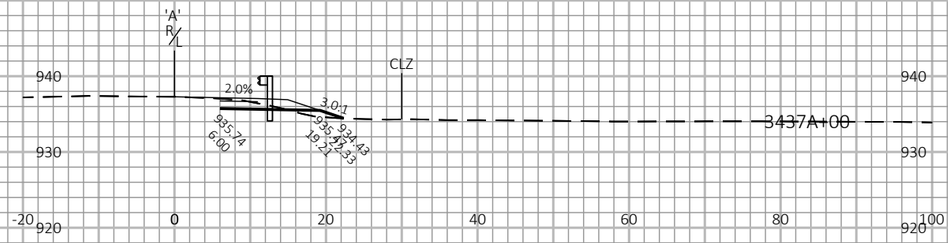

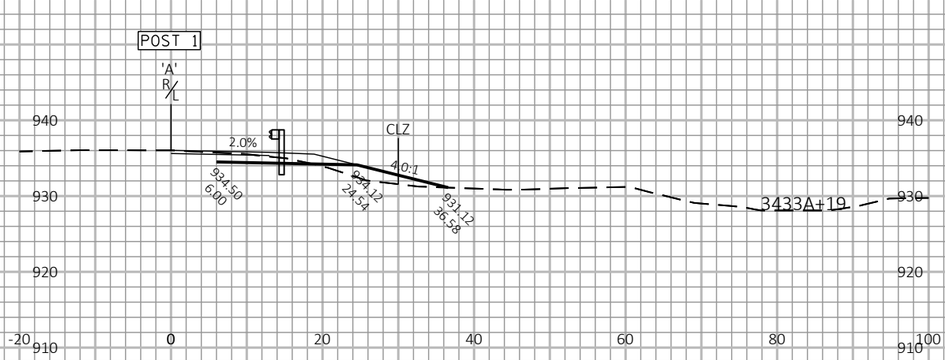

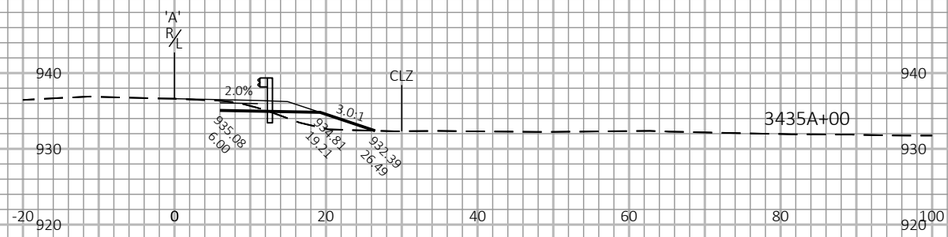

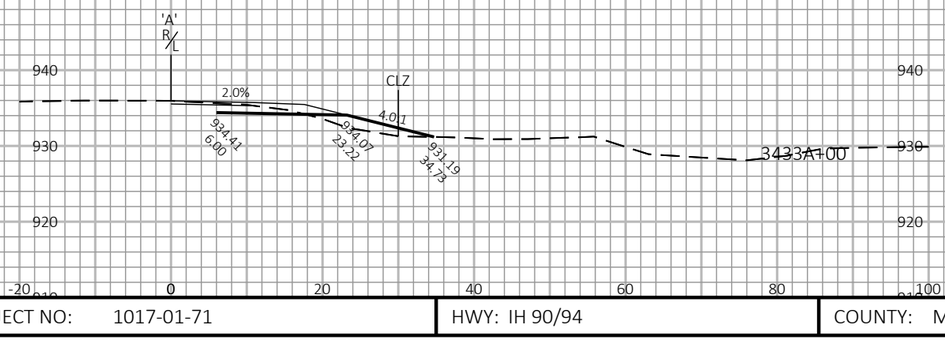

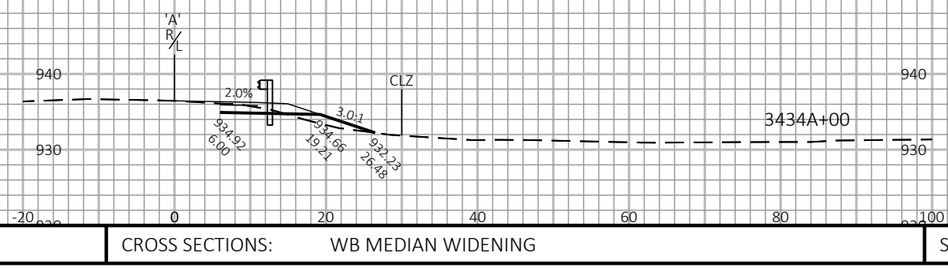

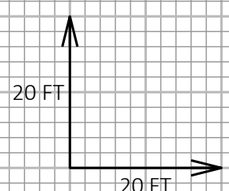

9

9

PROJECT NO: 1017-01-71	HWY: IH 90/94	COUNTY: MONROE	CROSS SECTIONS: WB MEDIAN WIDENING	SHEET	E

FILE NAME : N:\PDS\C3D\10170103\SHEETSPLAN\1017-02-71 PREP\XS\09_XS 3428+00 - 3468+00.DWG
LAYOUT NAME - 2

PLOT DATE : 5/7/2019 2:47 PM

PLOT BY : GREINER JR, MICHAEL

PLOT NAME :

PLOT SCALE : 1 IN:20 FT HORZ. / 1 IN:20 FT VERT.

APPROACH TAPER

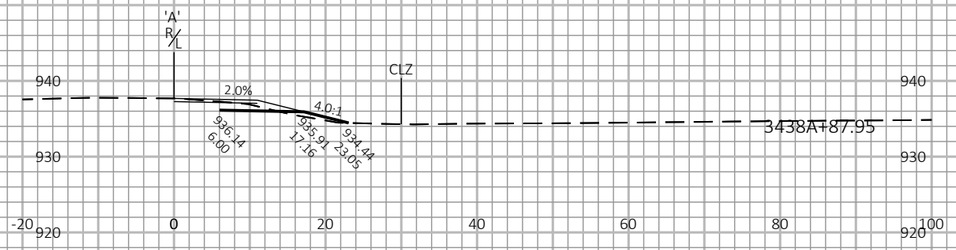

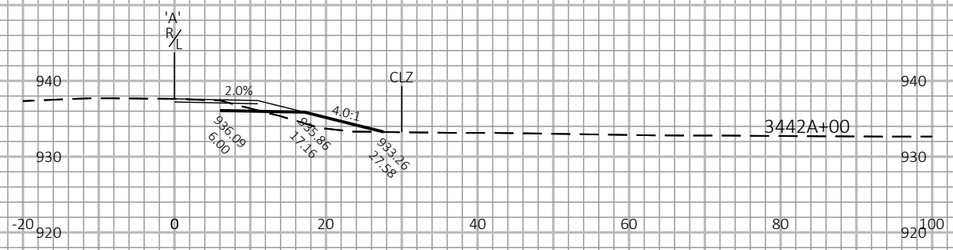

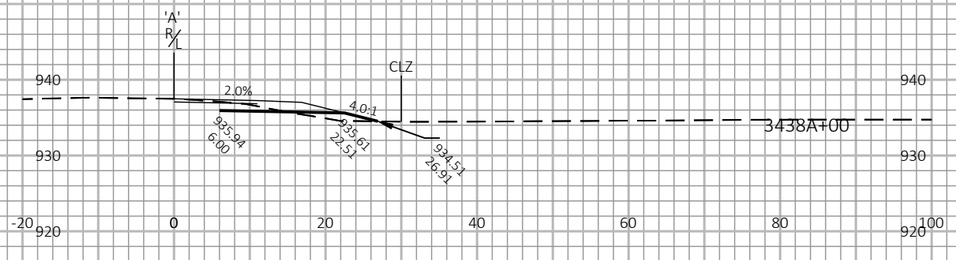

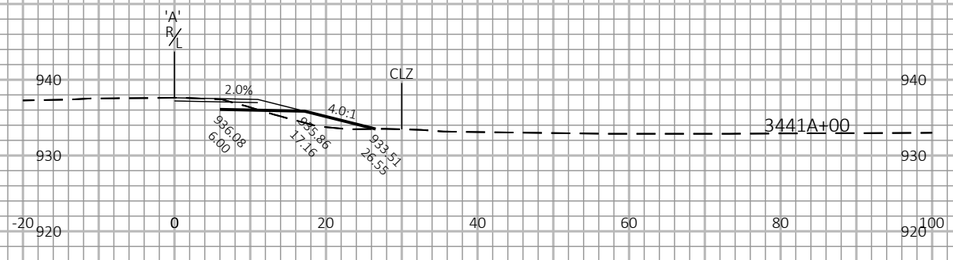

POST 1

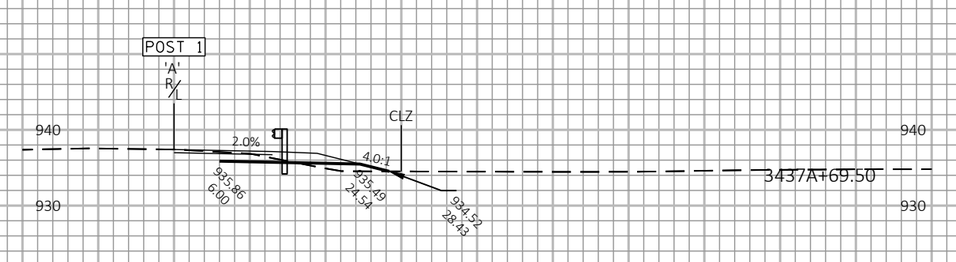

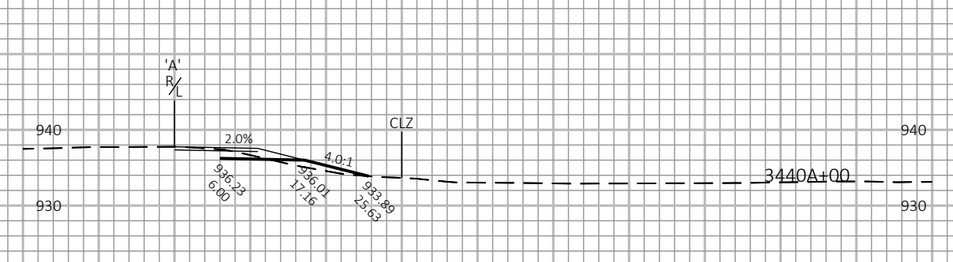

POST 5

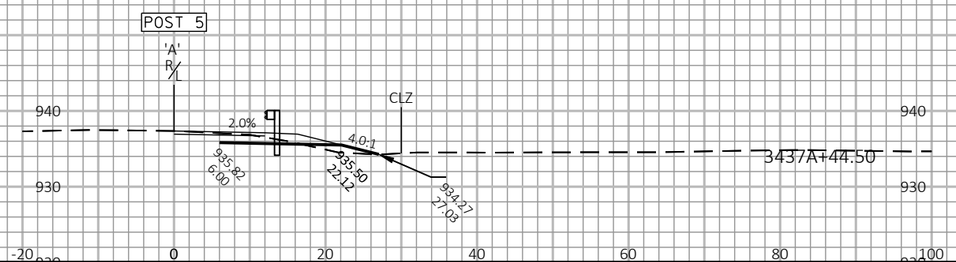

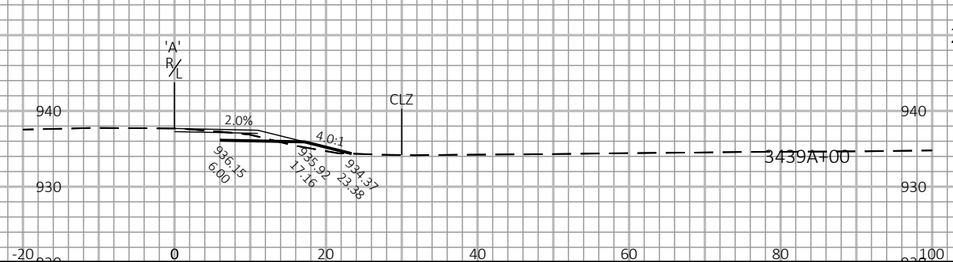

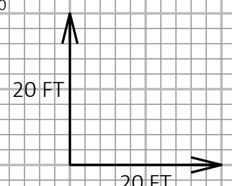

9

9

PROJECT NO: 1017-01-71	HWY: IH 90/94	COUNTY: MONROE	CROSS SECTIONS: WB MEDIAN WIDENING	SHEET	E

FILE NAME : N:\PDS\C3D\10170103\SHEETSPLAN\1017-02-71 PREP\XS\09_XS 3428+00 - 3468+00.DWG
LAYOUT NAME - 3

PLOT DATE : 5/7/2019 2:47 PM

PLOT BY : GREINER JR, MICHAEL

PLOT NAME :

PLOT SCALE : 1 IN:20 FT HORZ. / 1 IN:20 FT VERT.

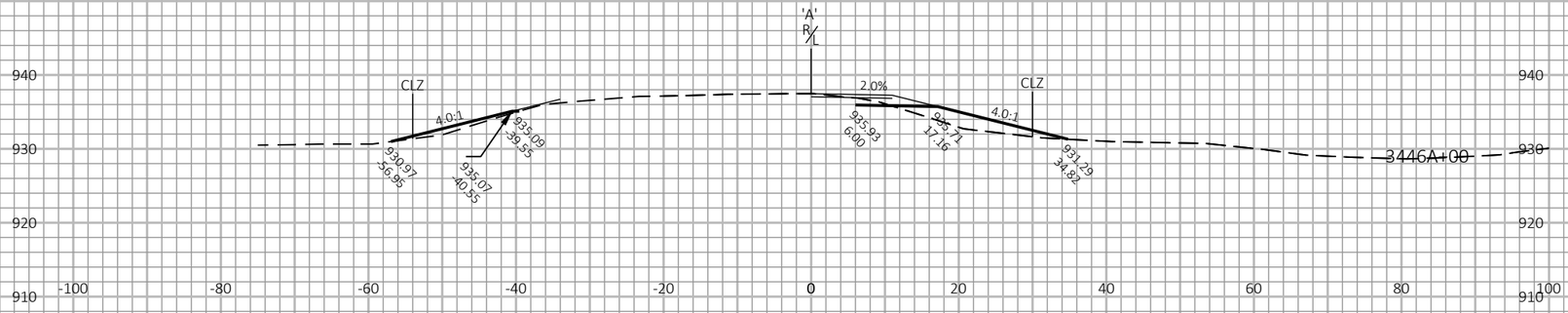

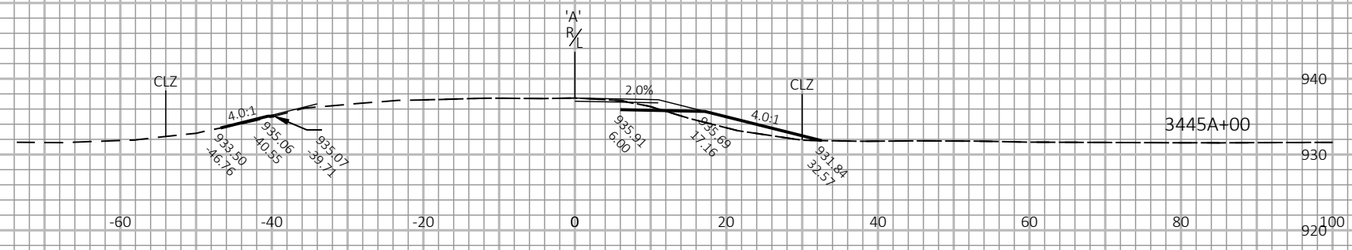

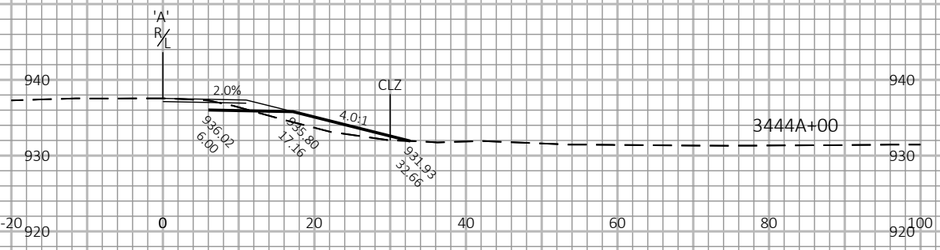

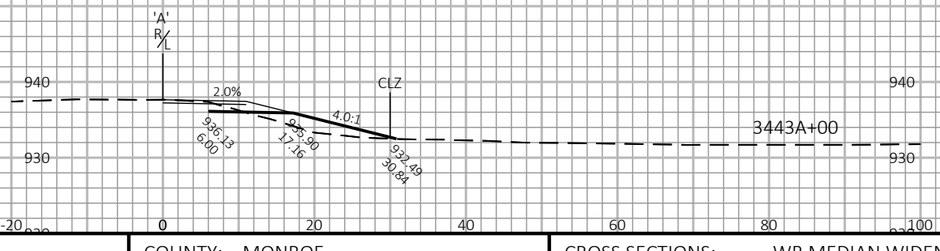

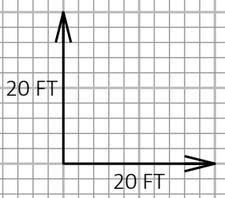

9

9

PROJECT NO: 1017-01-71	HWY: IH 90/94	COUNTY: MONROE	CROSS SECTIONS: WB MEDIAN WIDENING & SLOPE CORRECTION	SHEET	E

FILE NAME : N:\PDS\C3D\10170103\SHEETSPLAN\1017-02-71 PREP\XS\09_XS 3428+00 - 3468+00.DWG
LAYOUT NAME - 4

PLOT DATE : 5/7/2019 2:47 PM

PLOT BY : GREINER JR, MICHAEL

PLOT NAME :

PLOT SCALE : 1 IN:20 FT HORZ. / 1 IN:20 FT VERT.

WISDOT/CADDS SHEET 49

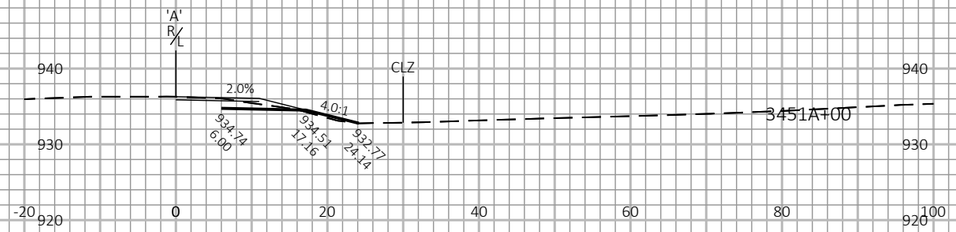

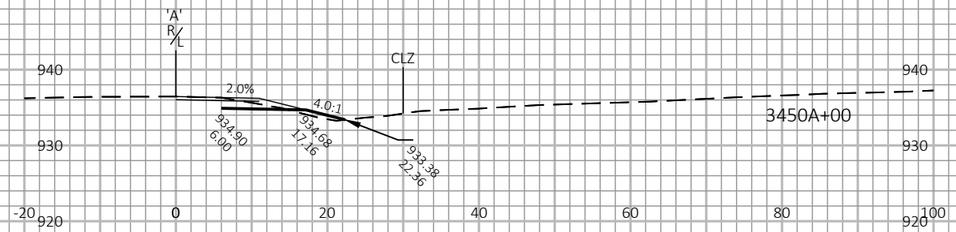

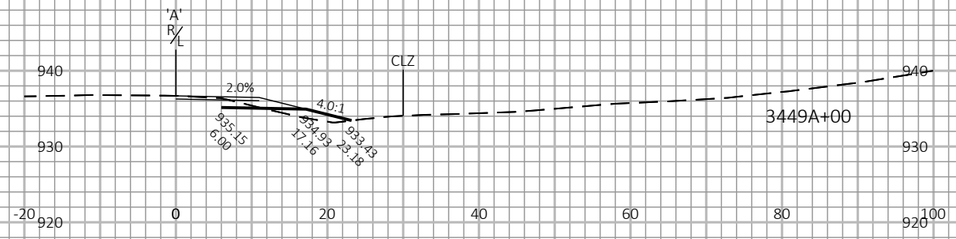

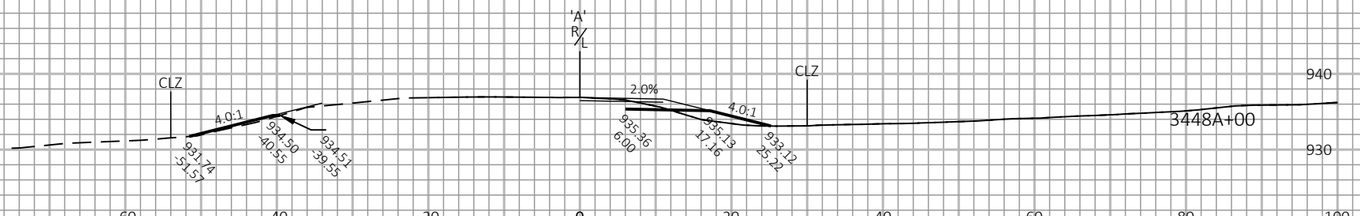

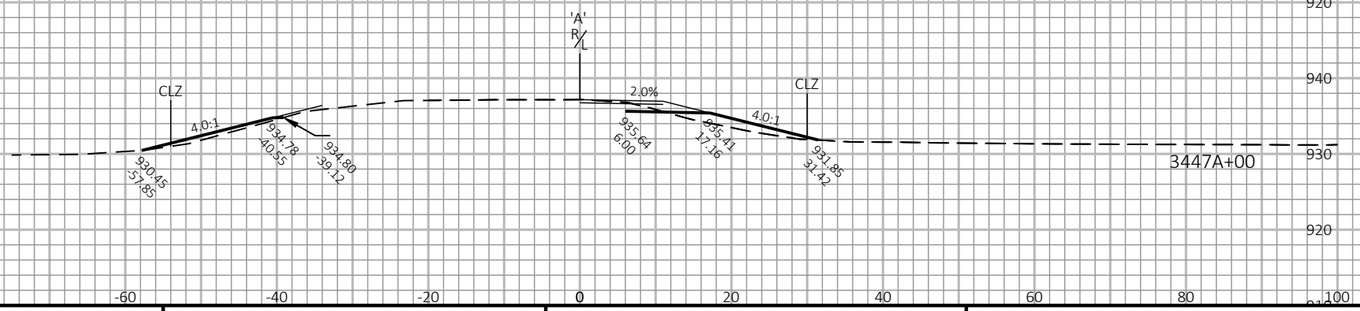

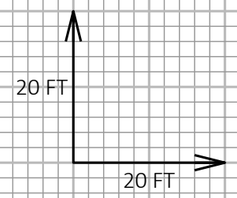

9

9

PROJECT NO: 1017-01-71	HWY: IH 90/94	COUNTY: MONROE	CROSS SECTIONS: WB MEDIAN WIDENING & SLOPE CORRECTION	SHEET	E

FILE NAME : N:\PDS\C3D\10170103\SHEETSPLAN\1017-02-71 PREP\XS\09_XS 3428+00 - 3468+00.DWG
LAYOUT NAME - 5

PLOT DATE : 5/7/2019 2:47 PM

PLOT BY : GREINER JR, MICHAEL

PLOT NAME :

PLOT SCALE : 1 IN:20 FT HORZ. / 1 IN:20 FT VERT.

WISDOT/CADDS SHEET 49

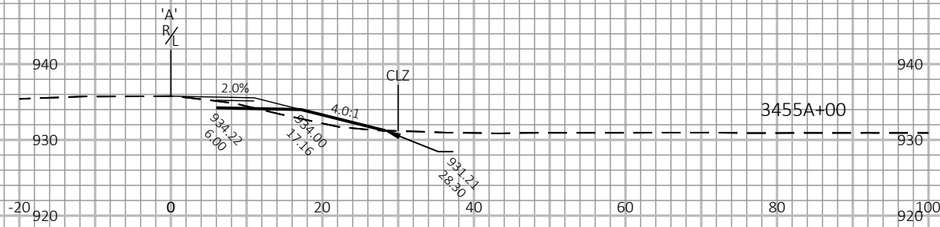

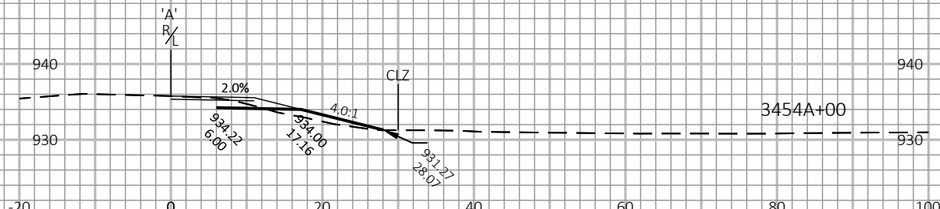

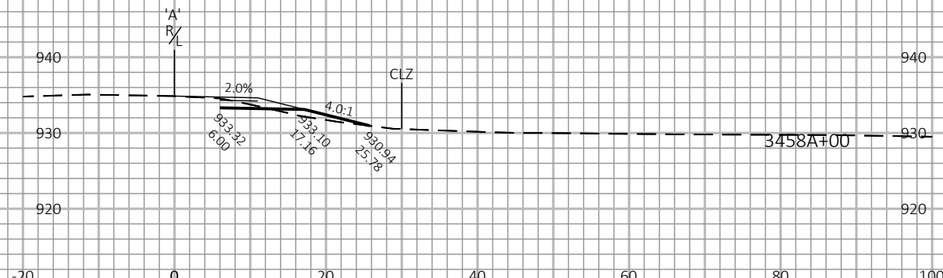

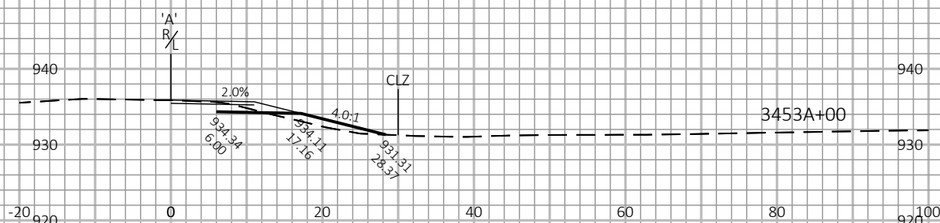

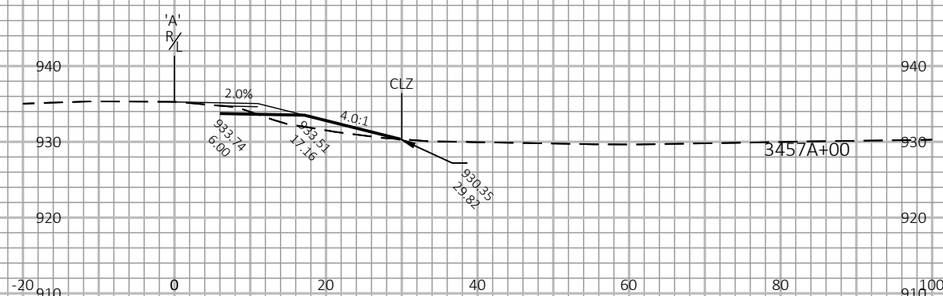

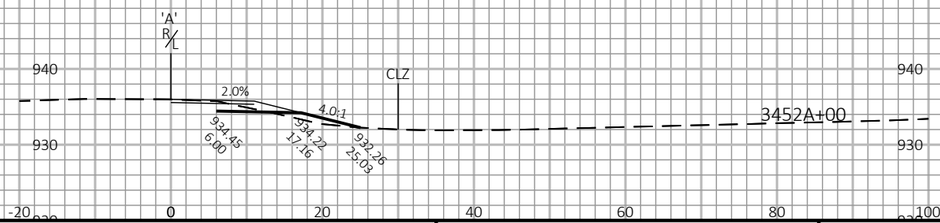

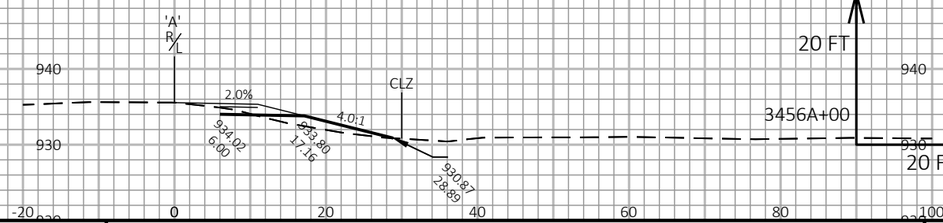

9

9

PROJECT NO: 1017-01-71	HWY: IH 90/94	COUNTY: MONROE	CROSS SECTIONS: WB MEDIAN WIDENING	SHEET	E

FILE NAME : N:\PDS\C3D\10170103\SHEETSPLAN\1017-02-71 PREP\XS\09_XS 3428+00 - 3468+00.DWG
LAYOUT NAME - 6

PLOT DATE : 5/7/2019 2:47 PM

PLOT BY : GREINER JR, MICHAEL

PLOT NAME :

PLOT SCALE : 1 IN:20 FT HORZ. / 1 IN:20 FT VERT.

WISDOT/CADDS SHEET 49

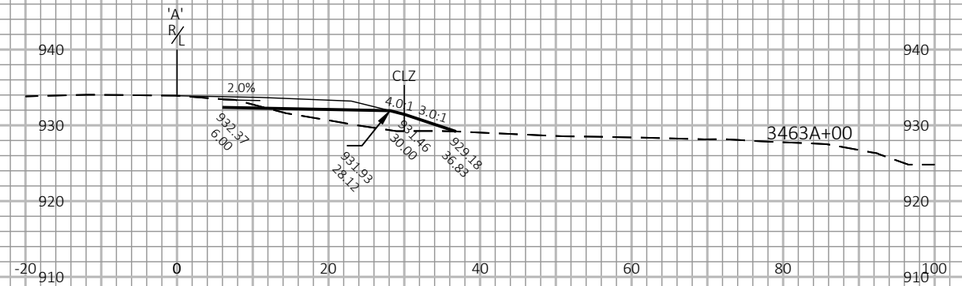

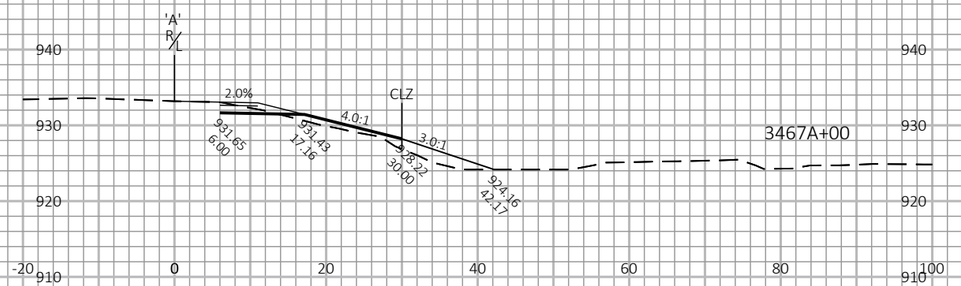

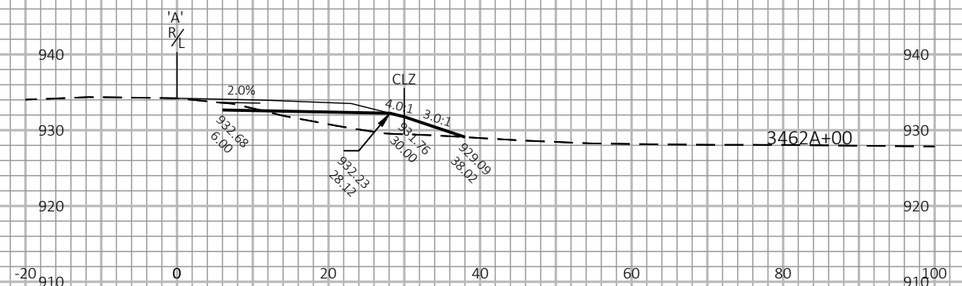

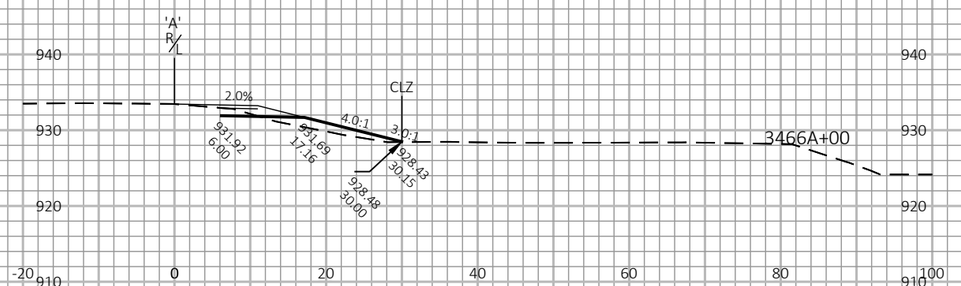

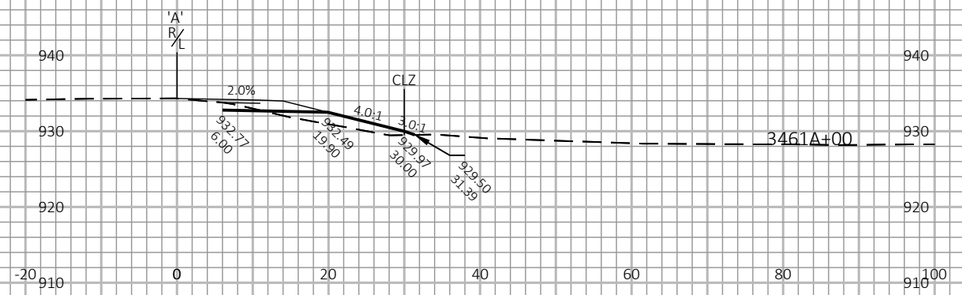

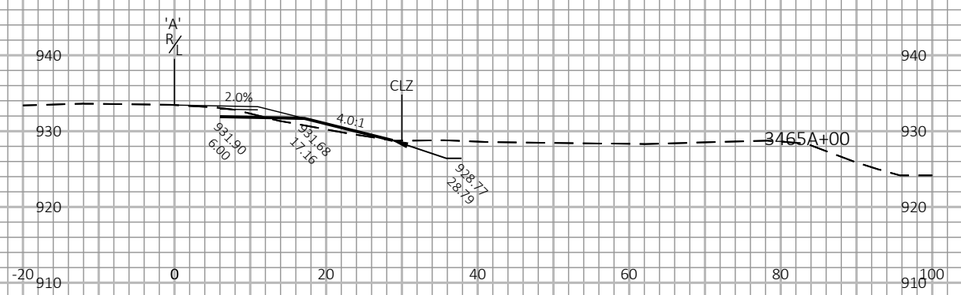

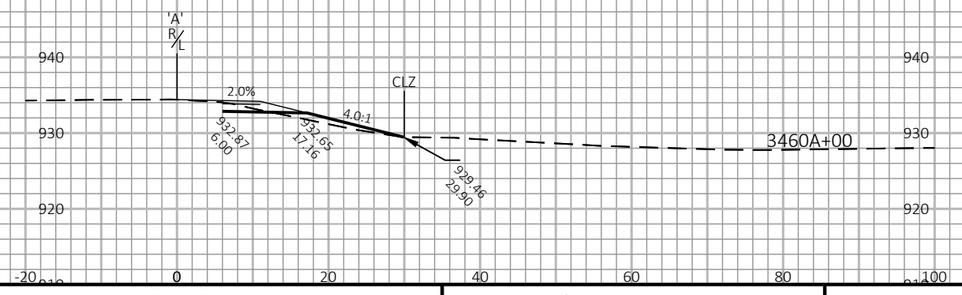

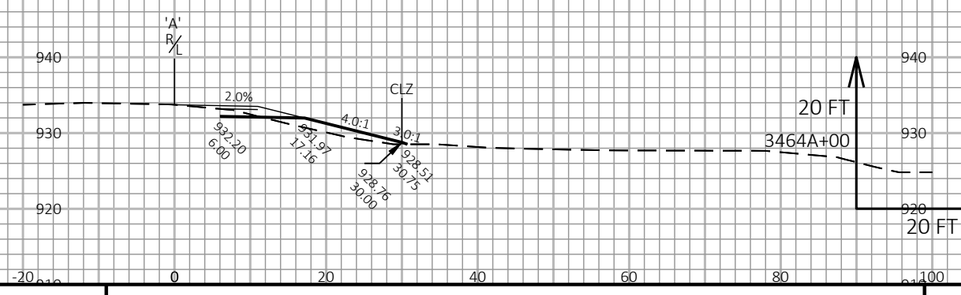

9

9

PROJECT NO: 1017-01-71	HWY: IH 90/94	COUNTY: MONROE	CROSS SECTIONS: WB MEDIAN WIDENING	SHEET	E

FILE NAME : N:\PDS\C3D\10170103\SHEETSPLAN\1017-02-71 PREP\XS\09_XS 3428+00 - 3468+00.DWG
LAYOUT NAME - 7

PLOT DATE : 5/7/2019 2:47 PM

PLOT BY : GREINER JR, MICHAEL

PLOT NAME :

PLOT SCALE : 1 IN:20 FT HORZ. / 1 IN:20 FT VERT.

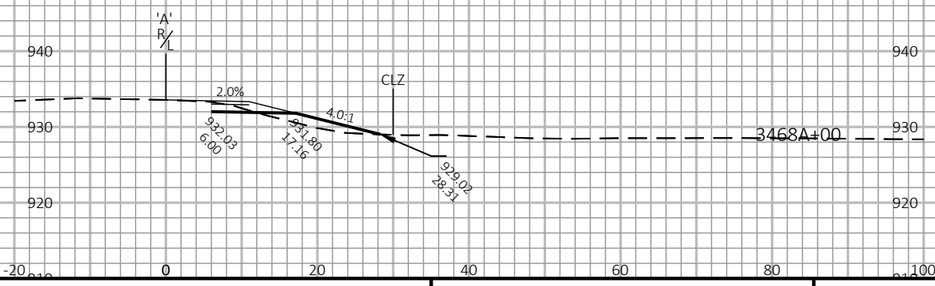

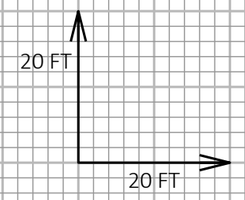

9

9

PROJECT NO: 1017-01-71	HWY: IH 90/94	COUNTY: MONROE	CROSS SECTIONS: WB MEDIAN WIDENING	SHEET	E

FILE NAME : N:\PDS\C3D\10170103\SHEETSPLAN\1017-02-71 PREP\XS\09_XS 3428+00 - 3468+00.DWG
LAYOUT NAME - 8

PLOT DATE : 5/7/2019 2:48 PM

PLOT BY : GREINER JR, MICHAEL

PLOT NAME :

PLOT SCALE : 1 IN:20 FT HORZ. / 1 IN:20 FT VERT.

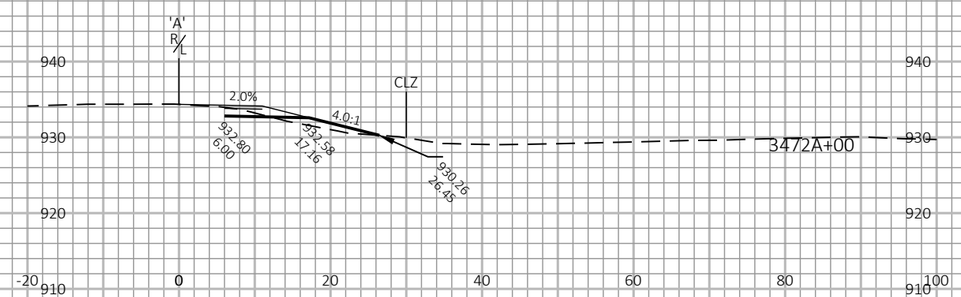

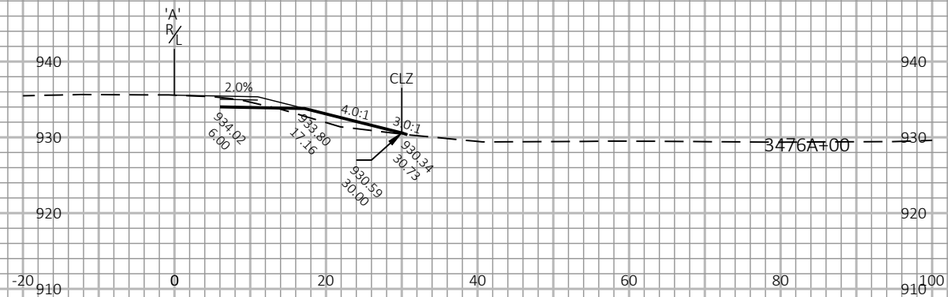

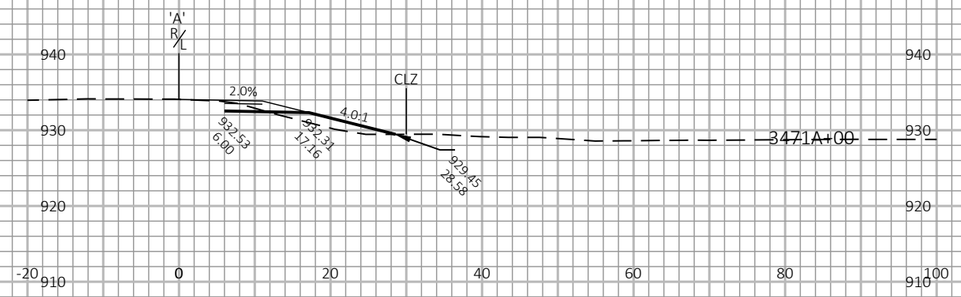

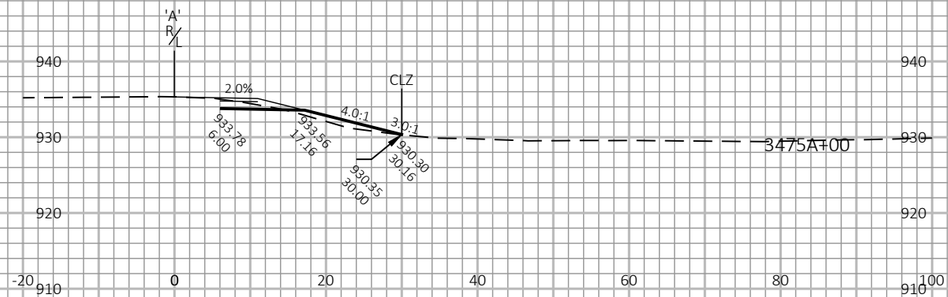

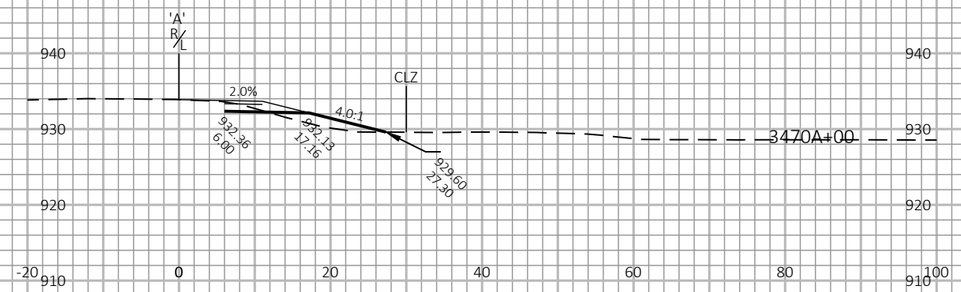

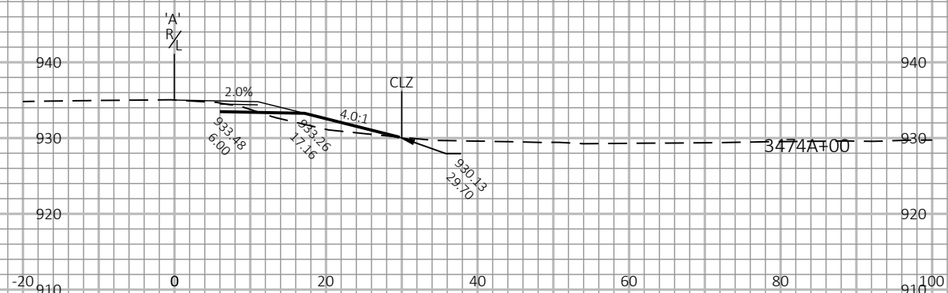

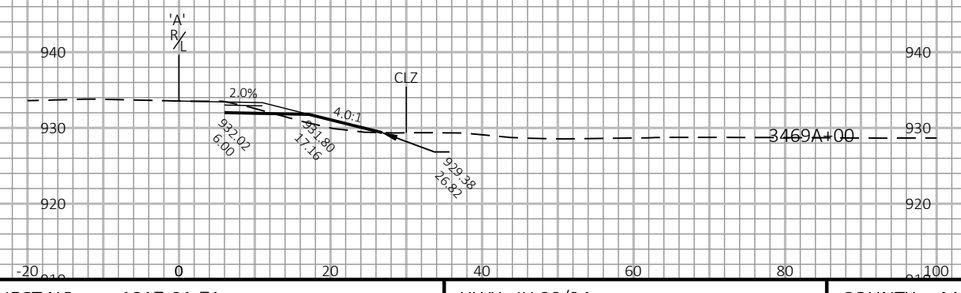

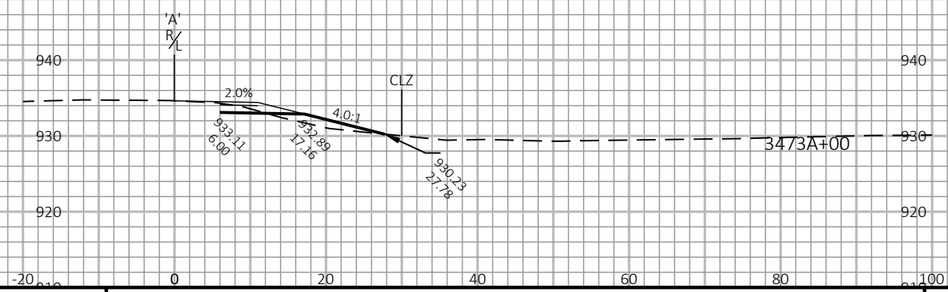

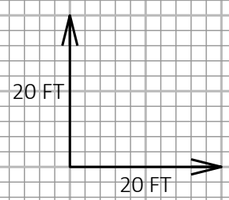

9

9

PROJECT NO: 1017-01-71	HWY: IH 90/94	COUNTY: MONROE	CROSS SECTIONS: WB MEDIAN WIDENING	SHEET	E

FILE NAME : N:\PDS\C3D\10170103\SHEETSPLAN\1017-02-71 PREP\XS\09_XS 3469+00 - 3509+00.DWG
LAYOUT NAME - 1

PLOT DATE : 5/7/2019 2:52 PM

PLOT BY : GREINER JR, MICHAEL

PLOT NAME :

PLOT SCALE : 1 IN:20 FT HORZ. / 1 IN:20 FT VERT.

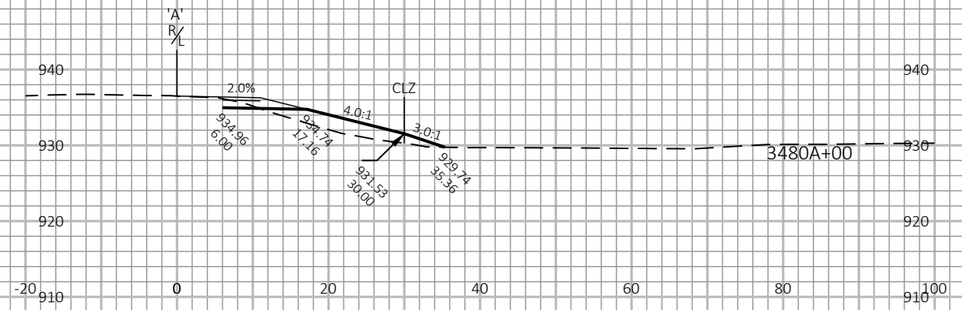

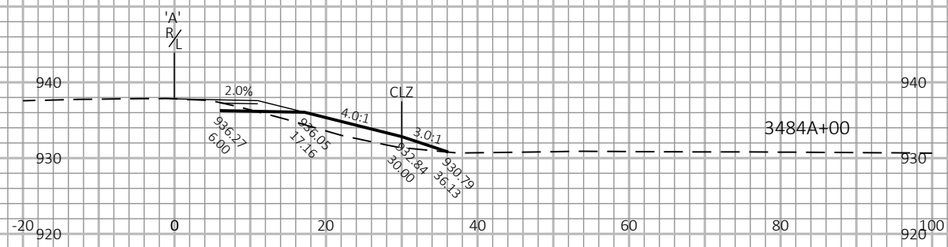

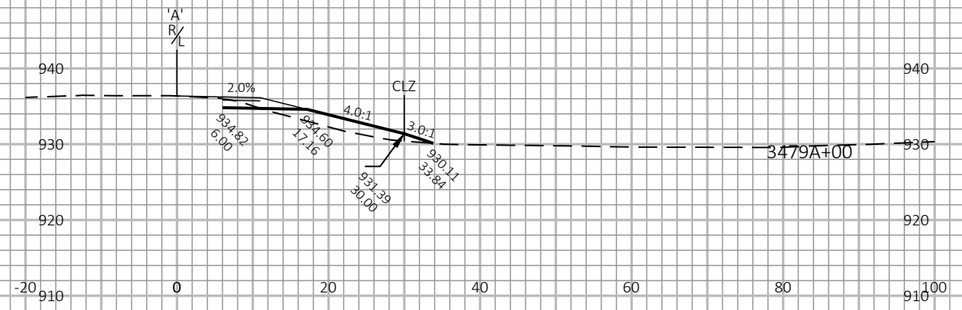

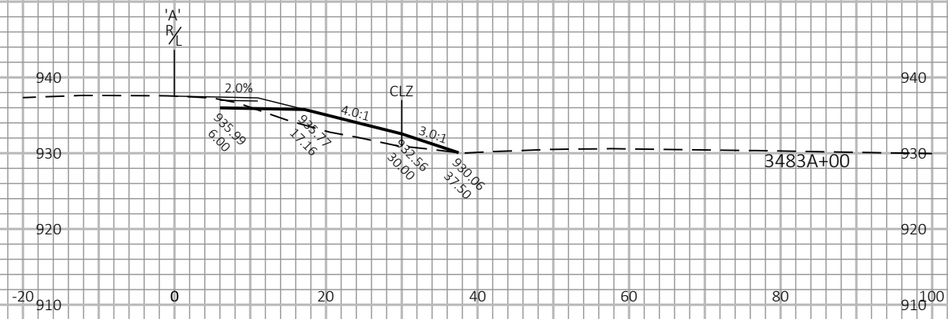

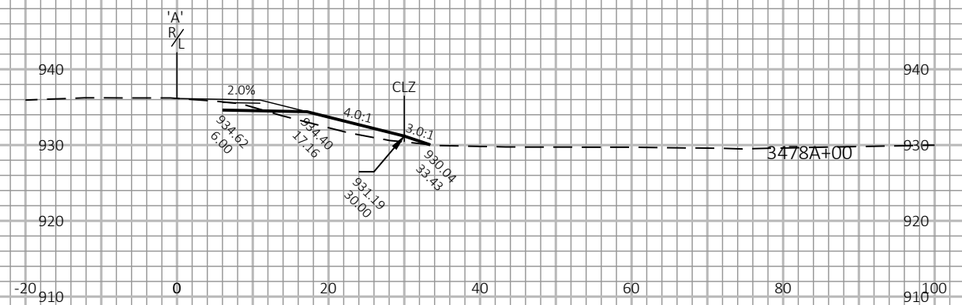

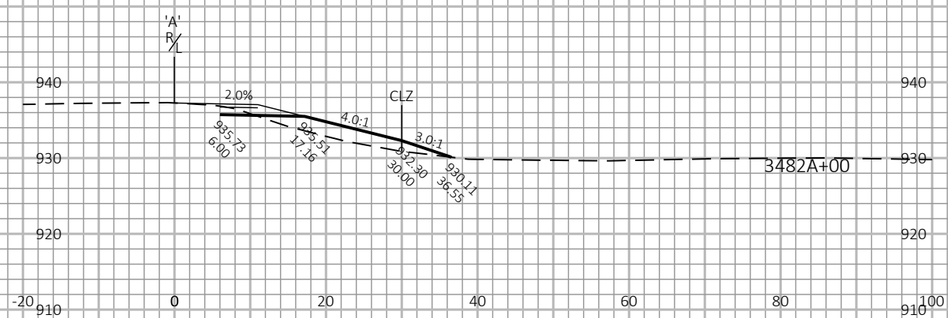

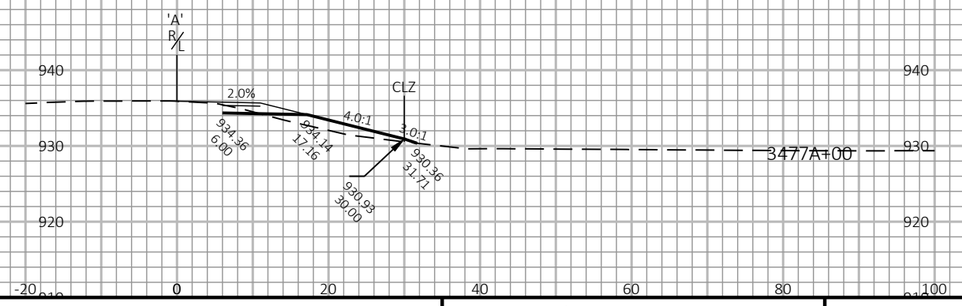

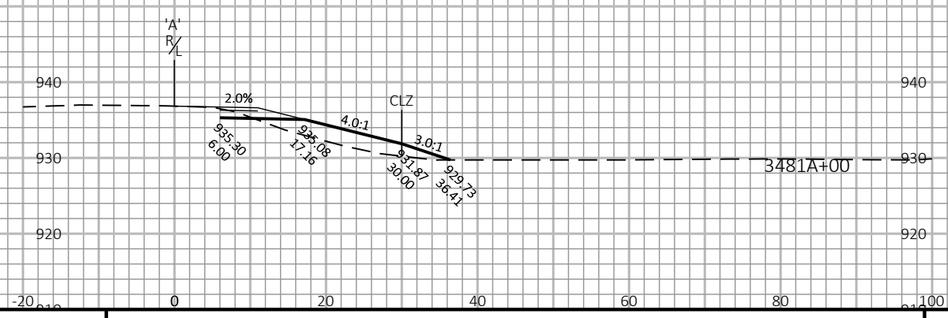

9

9

PROJECT NO: 1017-01-71	HWY: IH 90/94	COUNTY: MONROE	CROSS SECTIONS: WB MEDIAN WIDENING	SHEET	E

FILE NAME : N:\PDS\C3D\10170103\SHEETSPLAN\1017-02-71 PREP\XS\09_XS 3469+00 - 3509+00.DWG
LAYOUT NAME - 2

PLOT DATE : 5/7/2019 2:52 PM

PLOT BY : GREINER JR, MICHAEL

PLOT NAME :

PLOT SCALE : 1 IN:20 FT HORZ. / 1 IN:20 FT VERT.

WISDOT/CADDS SHEET 49

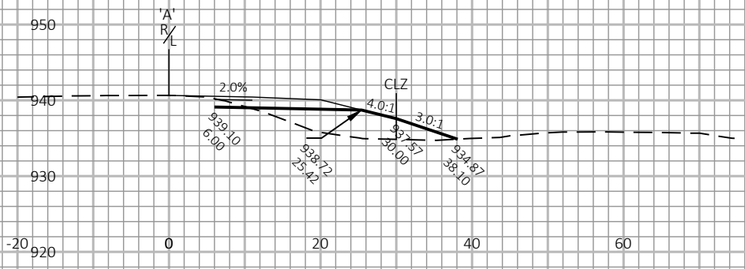

3488A+00

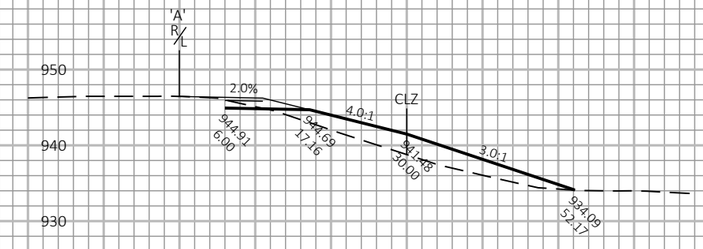

3492A+00

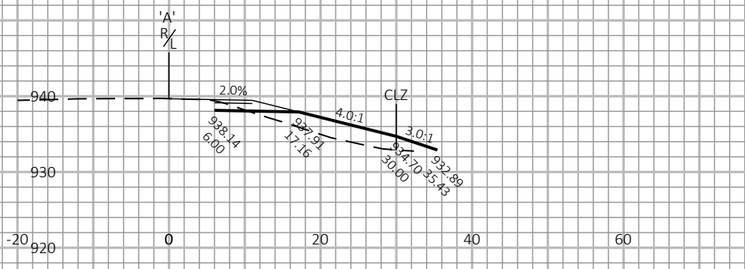

3487A+00

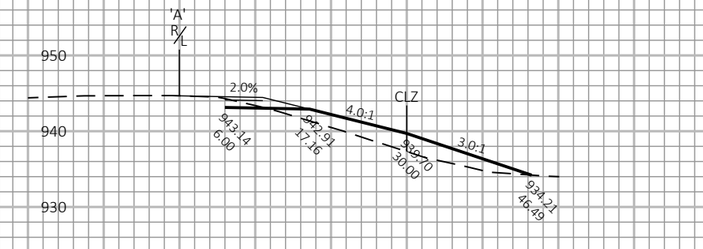

3491A+00

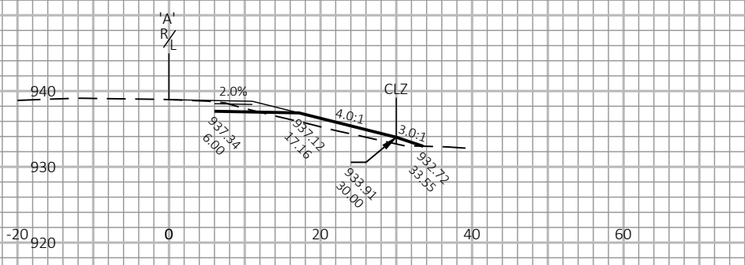

3486A+00

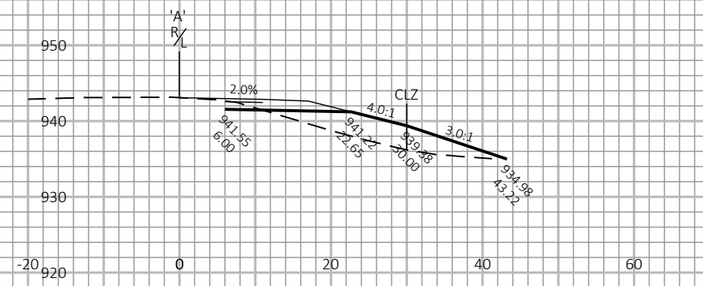

3490A+00

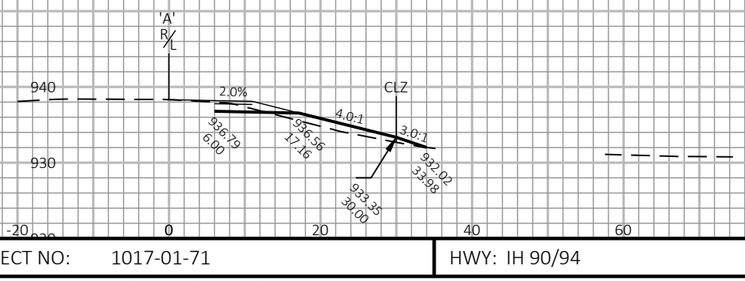

3485A+00

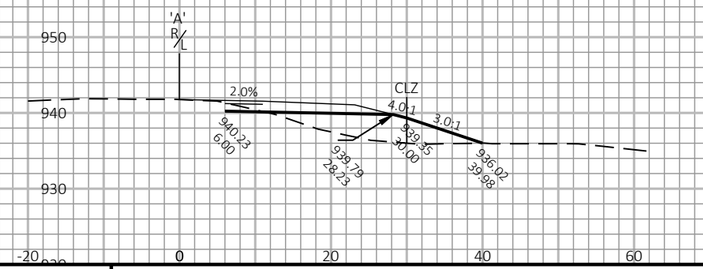

3489A+00

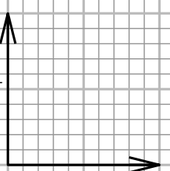

9

9

PROJECT NO: 1017-01-71	HWY: IH 90/94	COUNTY: MONROE	CROSS SECTIONS: WB MEDIAN WIDENING	SHEET	E

FILE NAME : N:\PDS\C3D\10170103\SHEETSPLAN\1017-02-71 PREP\XS\09_XS 3469+00 - 3509+00.DWG
LAYOUT NAME - 3

PLOT DATE : 5/7/2019 2:52 PM

PLOT BY : GREINER JR, MICHAEL

PLOT NAME :

PLOT SCALE : 1 IN:20 FT HORZ. / 1 IN:20 FT VERT.

WISDOT/CADDS SHEET 49

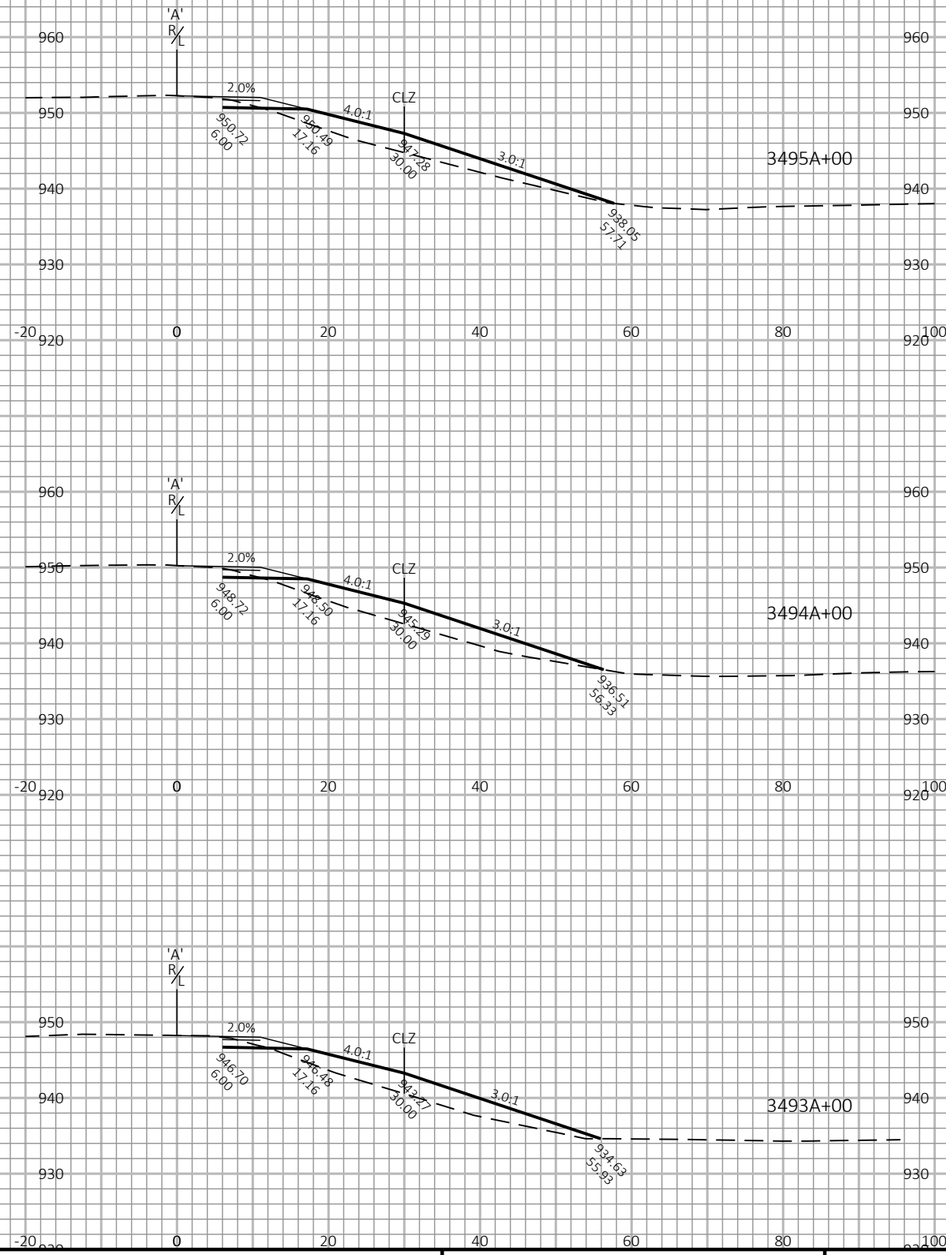

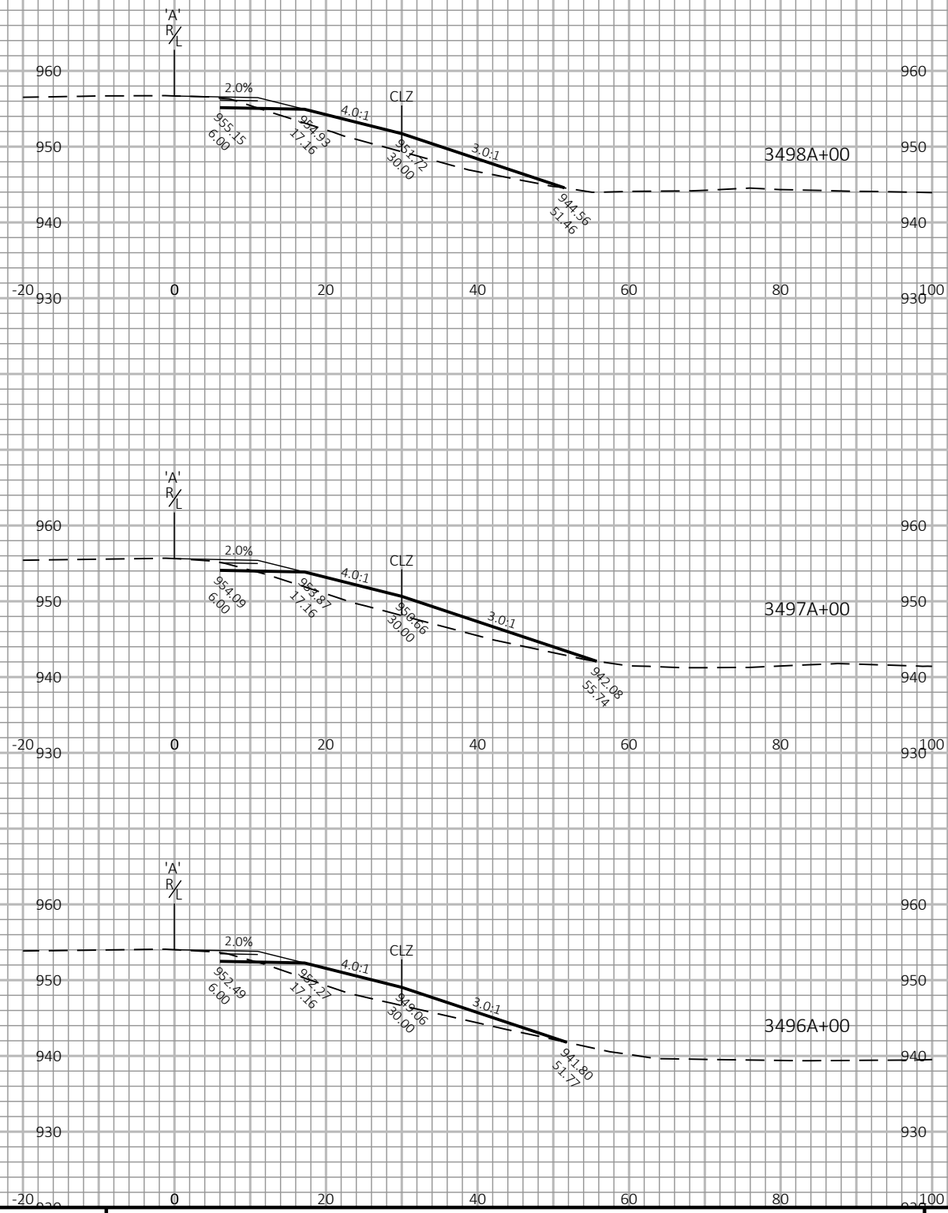

9

9

PROJECT NO: 1017-01-71	HWY: IH 90/94	COUNTY: MONROE	CROSS SECTIONS: WB MEDIAN WIDENING	SHEET	E

FILE NAME : N:\PDS\C3D\10170103\SHEETSPLAN\1017-02-71 PREP\XS\09_XS 3469+00 - 3509+00.DWG
LAYOUT NAME - 4

PLOT DATE : 5/7/2019 2:52 PM

PLOT BY : GREINER JR, MICHAEL

PLOT NAME :

PLOT SCALE : 1 IN:20 FT HORZ. / 1 IN:20 FT VERT.

WISDOT/CADDS SHEET 49

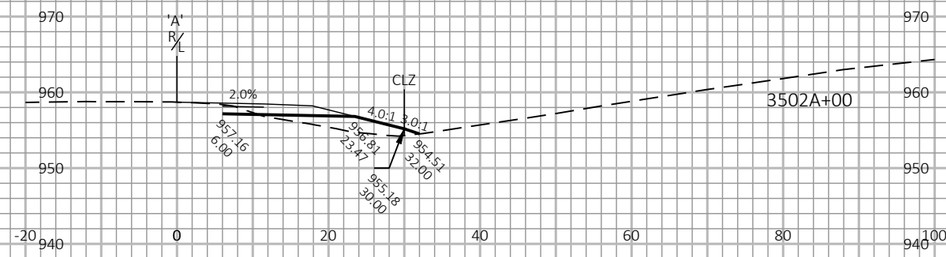

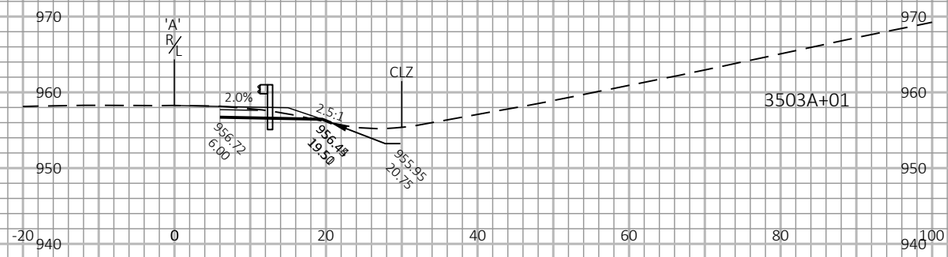

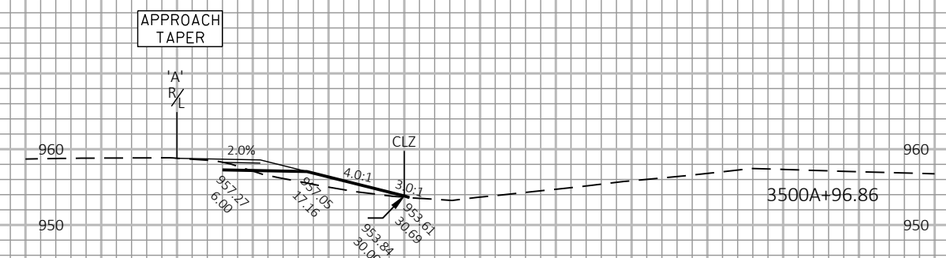

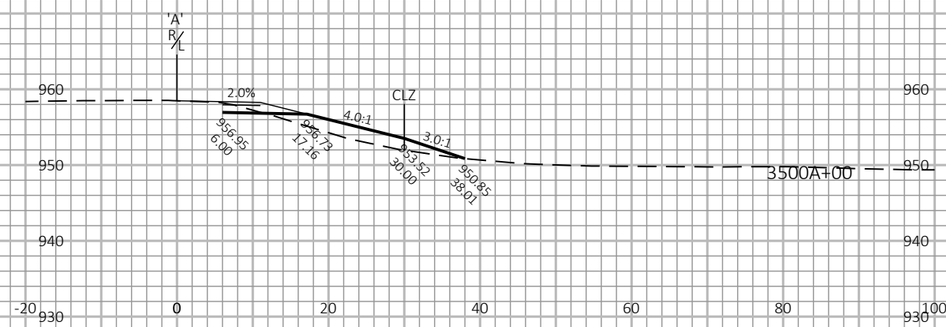

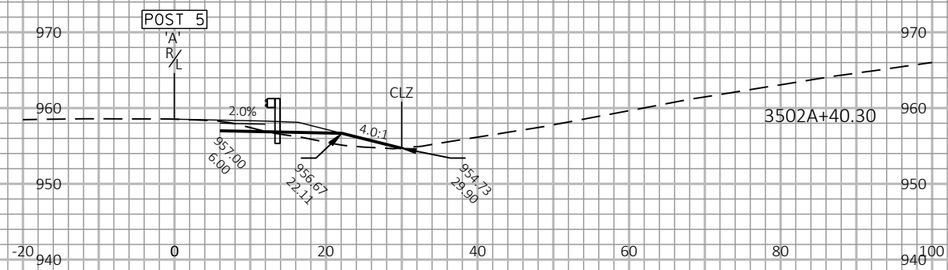

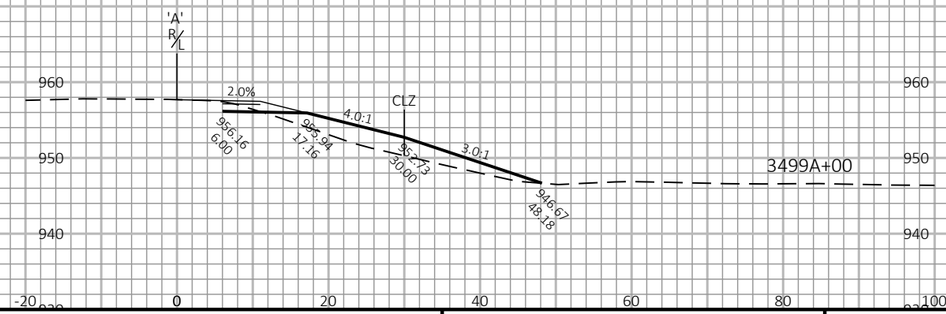

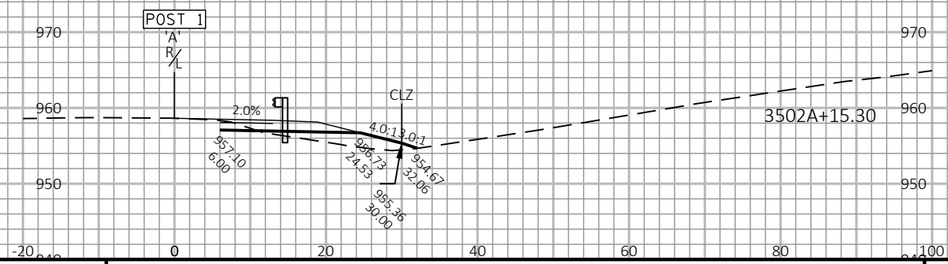

9

9

PROJECT NO: 1017-01-71	HWY: IH 90/94	COUNTY: MONROE	CROSS SECTIONS: WB MEDIAN WIDENING	SHEET	E

FILE NAME : N:\PDS\C3D\10170103\SHEETSPLAN\1017-02-71 PREP\XS\09_XS 3469+00 - 3509+00.DWG
LAYOUT NAME - 5

PLOT DATE : 5/7/2019 2:53 PM

PLOT BY : GREINER JR, MICHAEL

PLOT NAME :

PLOT SCALE : 1 IN:20 FT HORZ. / 1 IN:20 FT VERT.

WISDOT/CADDS SHEET 49

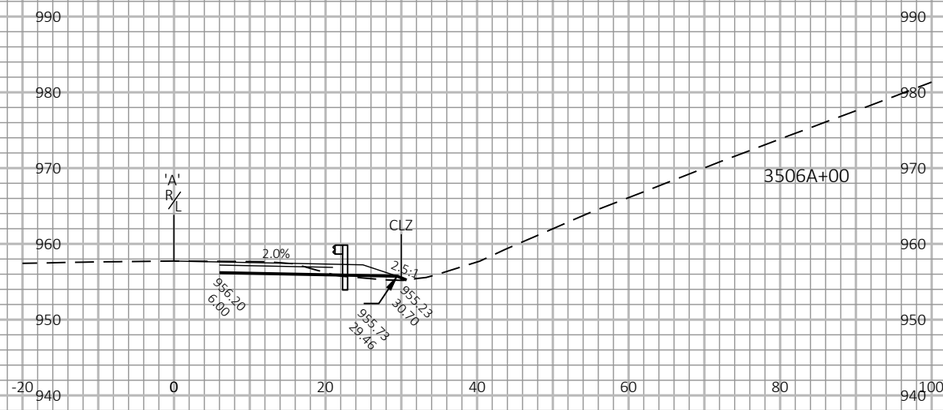

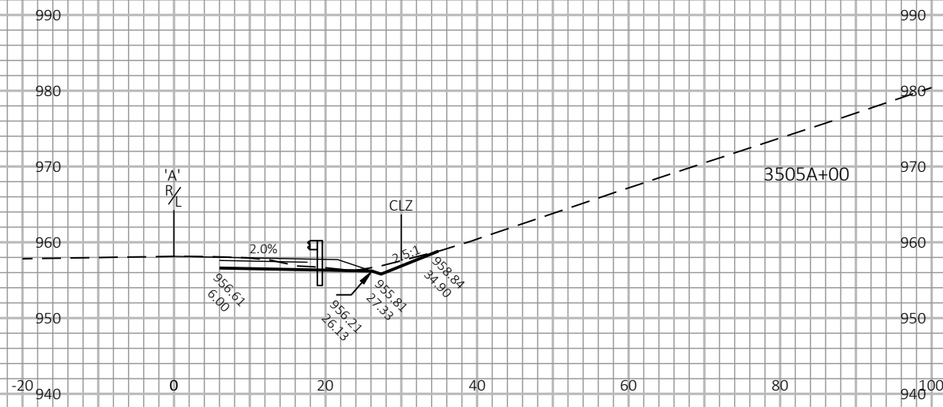

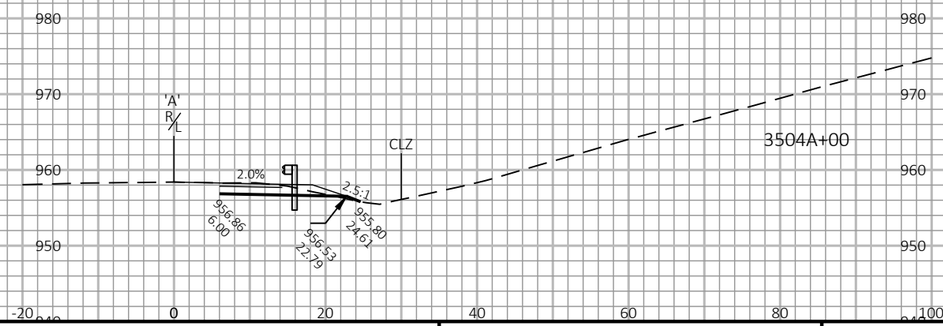

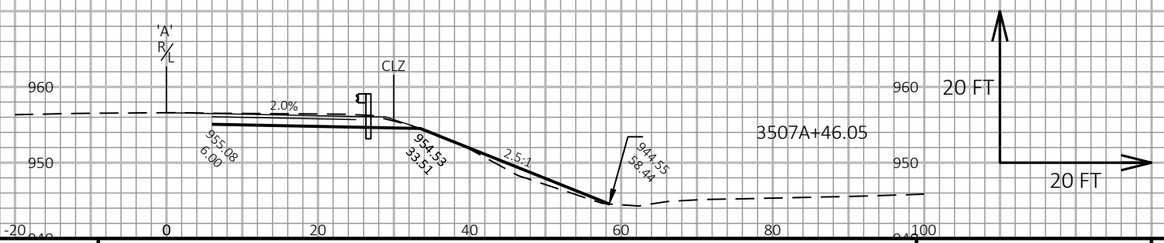

9

9

PROJECT NO: 1017-01-71	HWY: IH 90/94	COUNTY: MONROE	CROSS SECTIONS: WB MEDIAN WIDENING	SHEET	E

FILE NAME : N:\PDS\C3D\10170103\SHEETSPLAN\1017-02-71 PREP\XS\09_XS 3469+00 - 3509+00.DWG
LAYOUT NAME - 6

PLOT DATE : 5/7/2019 2:53 PM

PLOT BY : GREINER JR, MICHAEL

PLOT NAME :

PLOT SCALE : 1 IN:20 FT HORZ. / 1 IN:20 FT VERT.

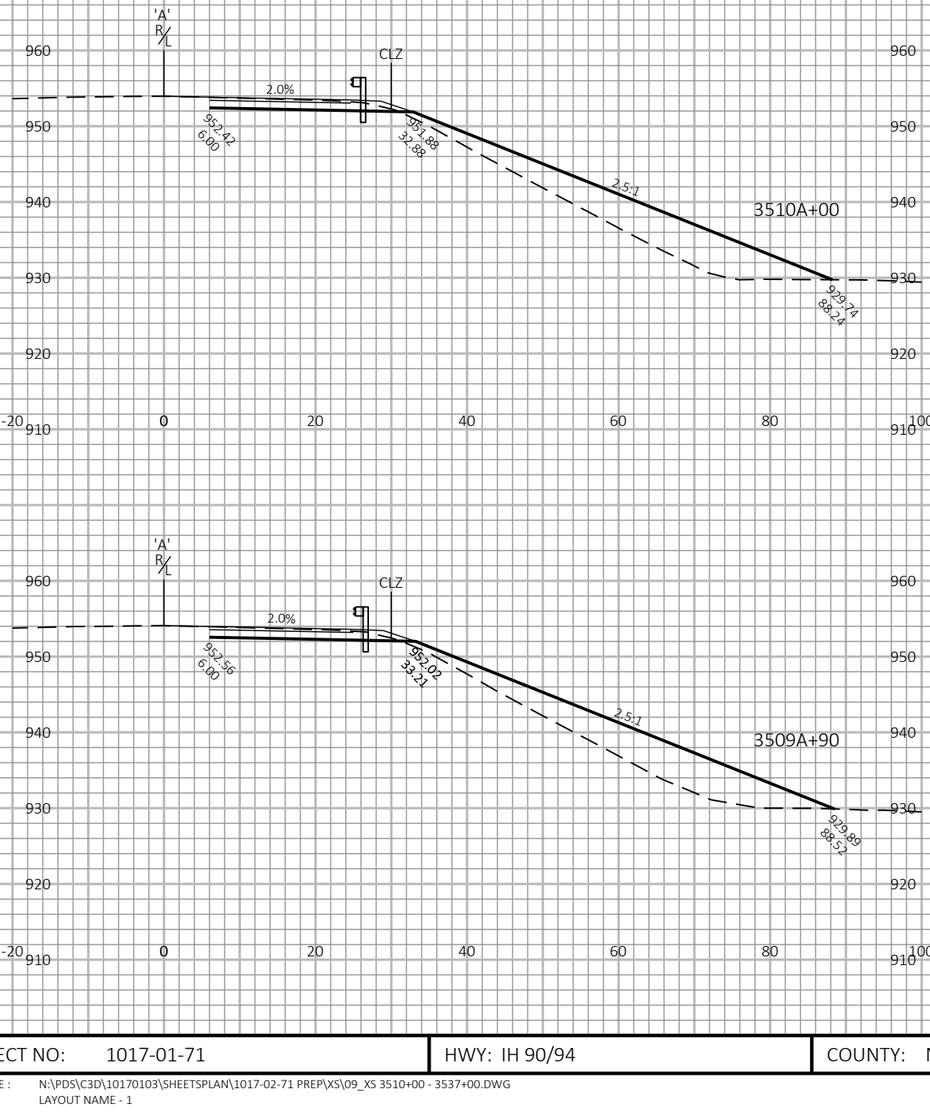

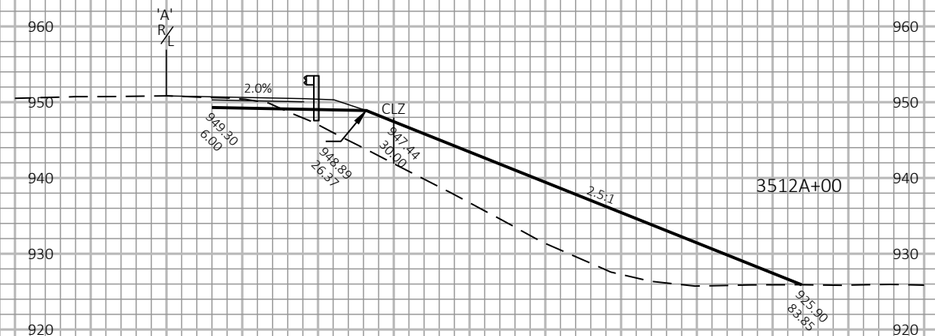

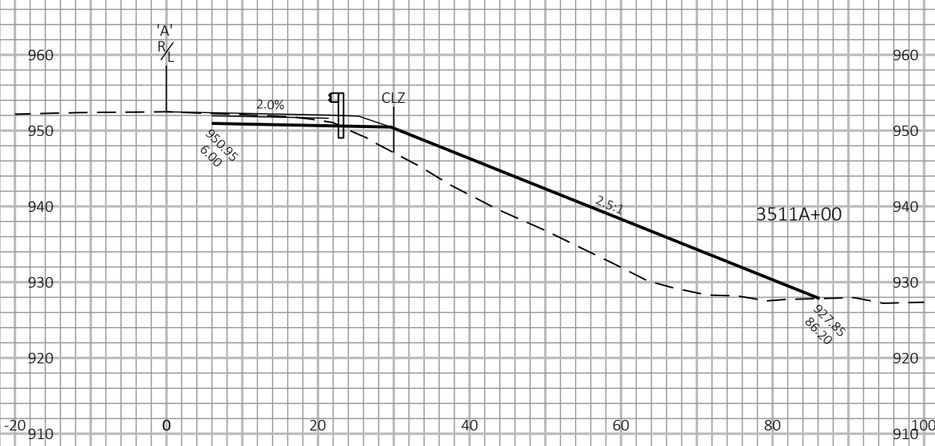

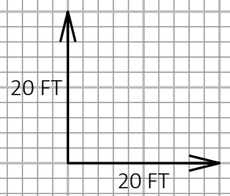

9

9

PROJECT NO: 1017-01-71	HWY: IH 90/94	COUNTY: MONROE	CROSS SECTIONS: WB MEDIAN WIDENING	SHEET	E

FILE NAME : N:\PDS\C3D\10170103\SHEETSPLAN\1017-02-71 PREP\XS\09_XS 3510+00 - 3537+00.DWG
LAYOUT NAME - 1

PLOT DATE : 5/7/2019 2:58 PM

PLOT BY : GREINER JR, MICHAEL

PLOT NAME :

PLOT SCALE : 1 IN:20 FT HORZ. / 1 IN:20 FT VERT.

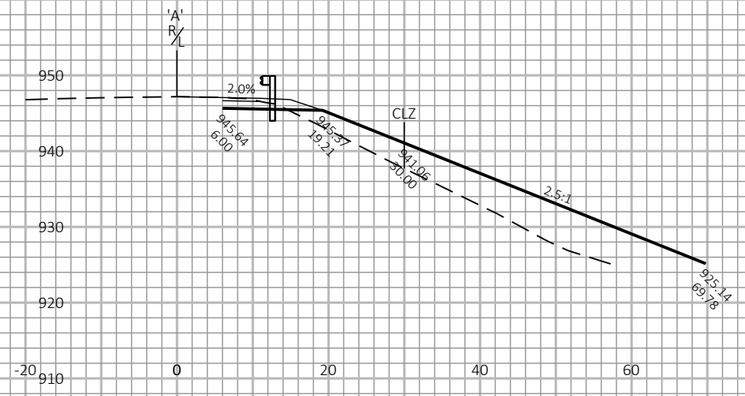

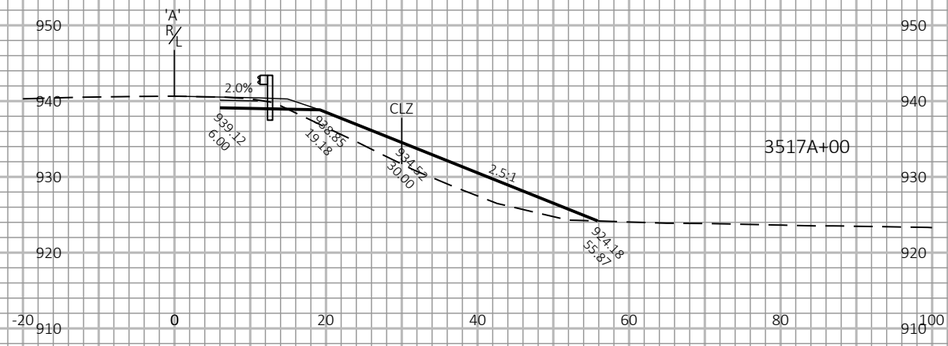

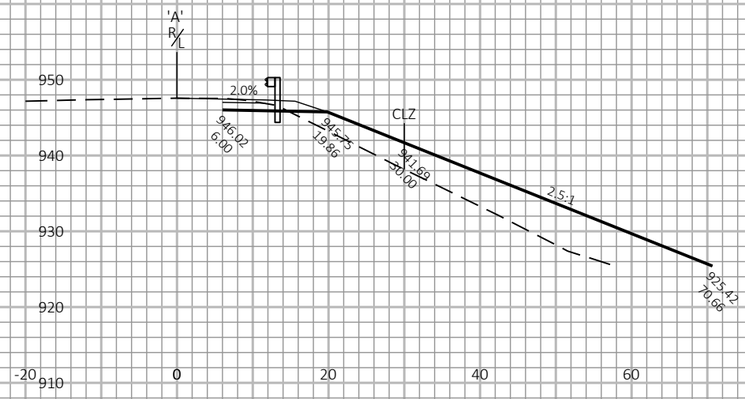

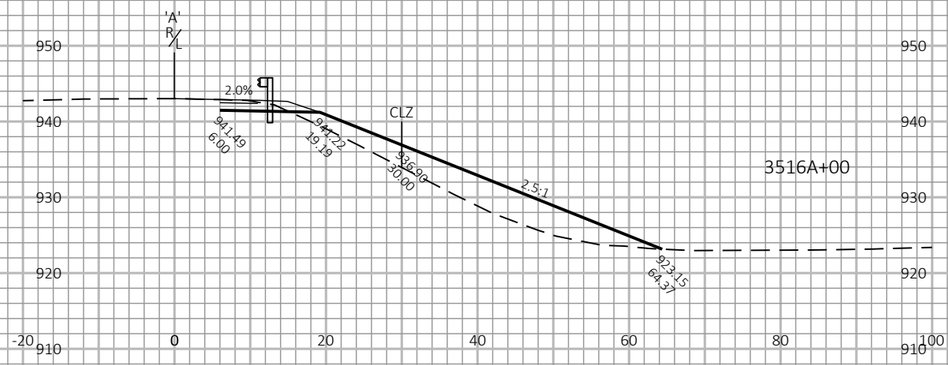

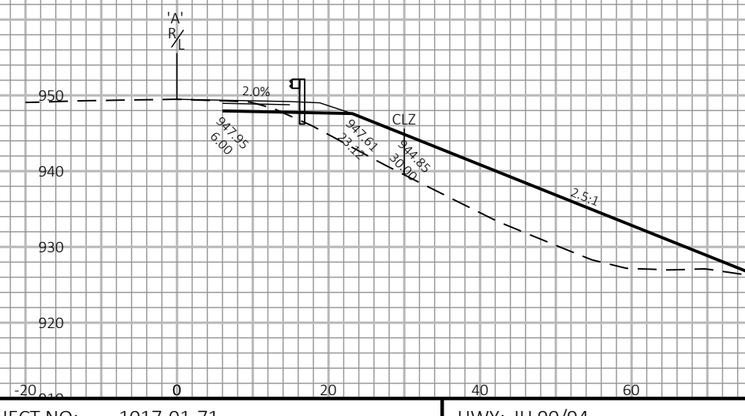

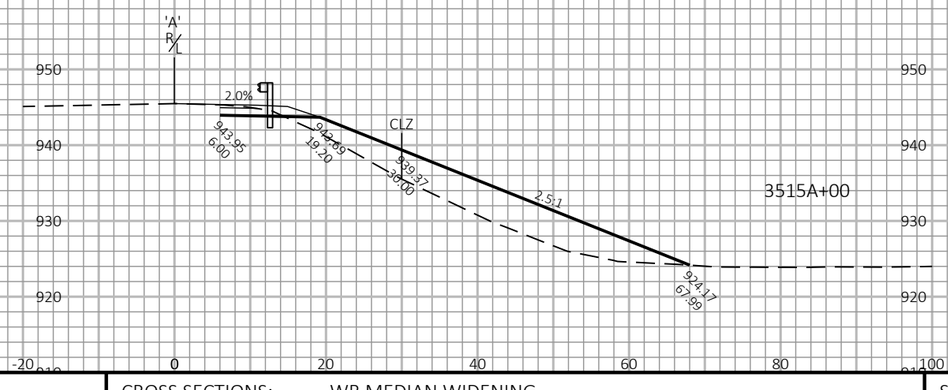

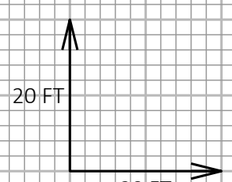

9

9

PROJECT NO: 1017-01-71	HWY: IH 90/94	COUNTY: MONROE	CROSS SECTIONS: WB MEDIAN WIDENING	SHEET	E

FILE NAME : N:\PDS\C3D\10170103\SHEETSPLAN\1017-02-71 PREP\XS\09_XS 3510+00 - 3537+00.DWG
LAYOUT NAME - 2

PLOT DATE : 5/7/2019 2:58 PM

PLOT BY : GREINER JR, MICHAEL

PLOT NAME :

PLOT SCALE : 1 IN:20 FT HORZ. / 1 IN:20 FT VERT.

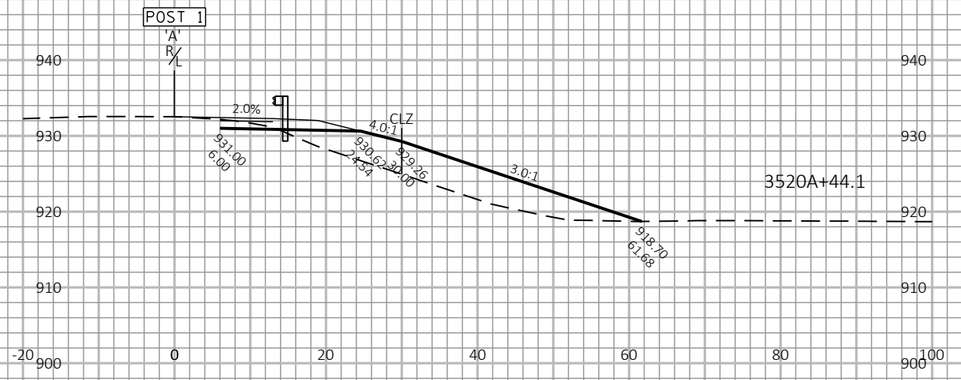

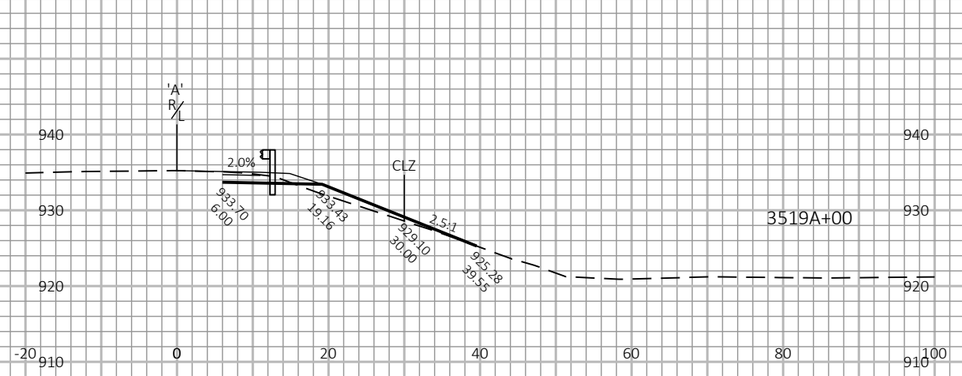

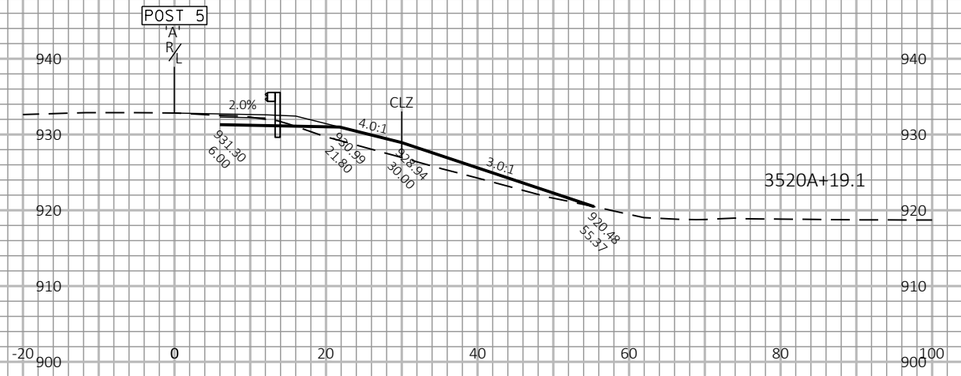

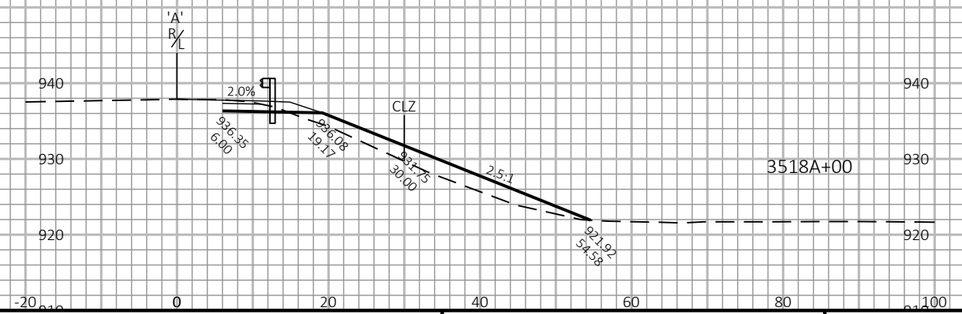

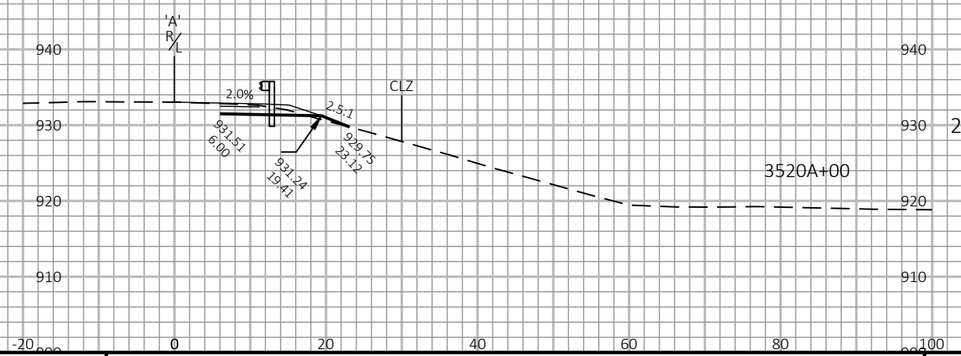

9

9

PROJECT NO: 1017-01-71	HWY: IH 90/94	COUNTY: MONROE	CROSS SECTIONS: WB MEDIAN WIDENING	SHEET	E

FILE NAME : N:\PDS\C3D\10170103\SHEETSPLAN\1017-02-71 PREP\XS\09_XS 3510+00 - 3537+00.DWG
LAYOUT NAME - 3

PLOT DATE : 5/7/2019 2:58 PM

PLOT BY : GREINER JR, MICHAEL

PLOT NAME :

PLOT SCALE : 1 IN:20 FT HORZ. / 1 IN:20 FT VERT.

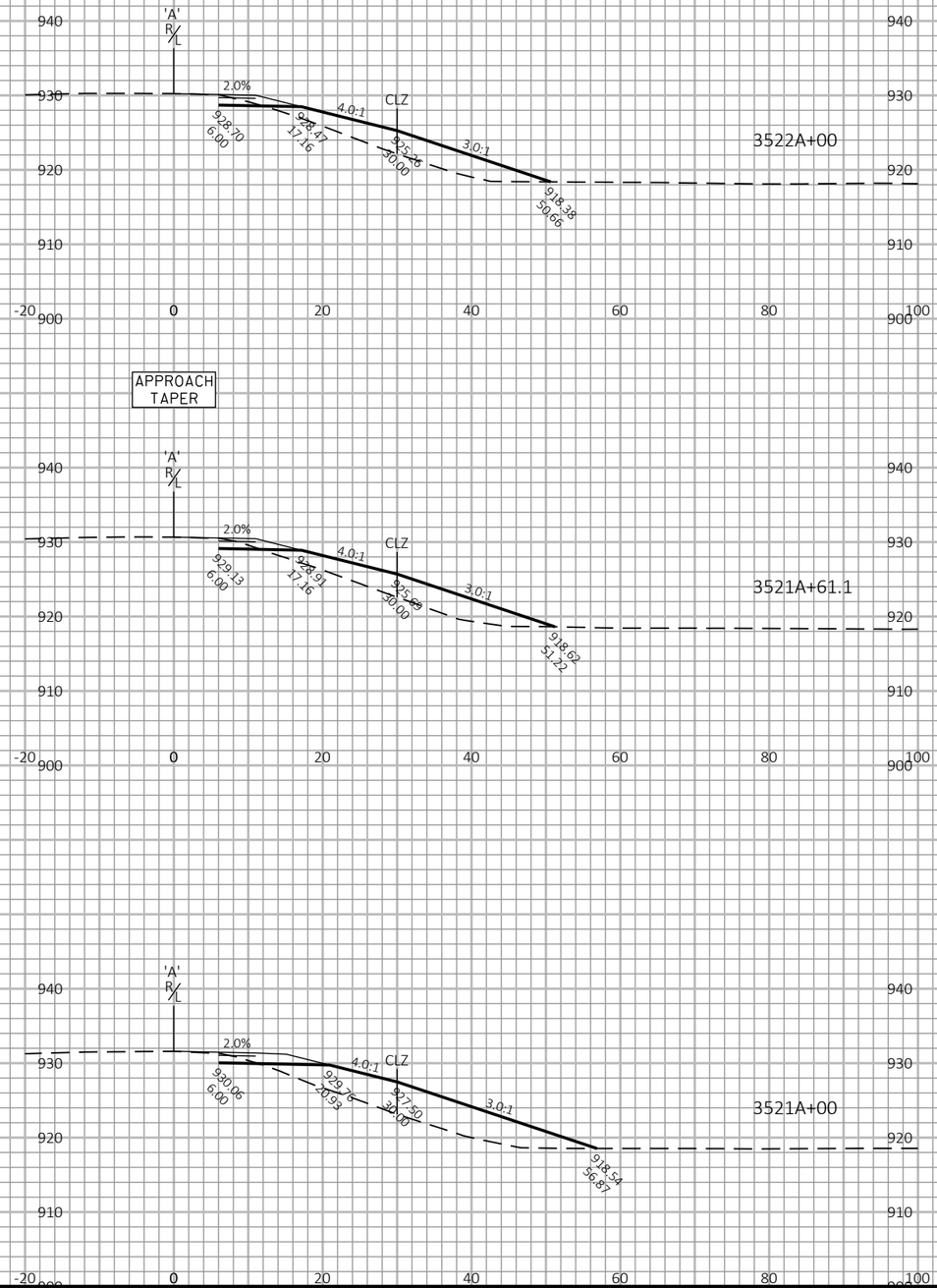

APPROACH TAPER

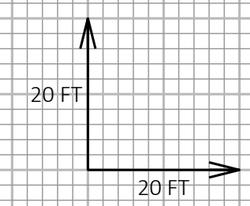

9

9

PROJECT NO: 1017-01-71	HWY: IH 90/94	COUNTY: MONROE	CROSS SECTIONS: WB MEDIAN WIDENING	SHEET	E

FILE NAME : N:\PDS\C3D\10170103\SHEETSPLAN\1017-02-71 PREP\XS\09_XS 3510+00 - 3537+00.DWG
LAYOUT NAME - 4

PLOT DATE : 5/7/2019 2:58 PM

PLOT BY : GREINER JR, MICHAEL

PLOT NAME :

PLOT SCALE : 1 IN:20 FT HORZ. / 1 IN:20 FT VERT.

WISDOT/CADDS SHEET 49

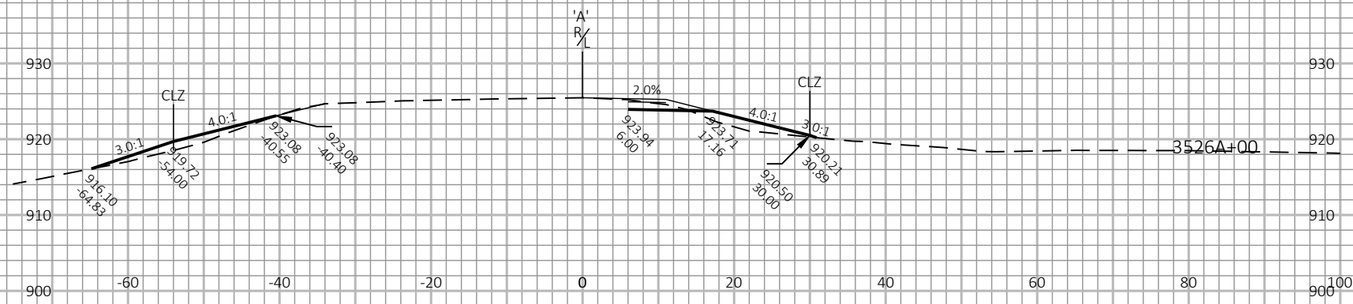

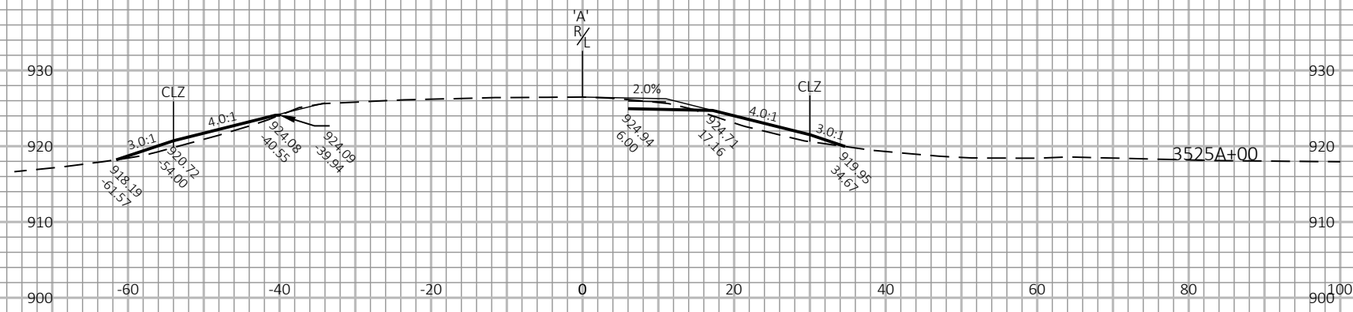

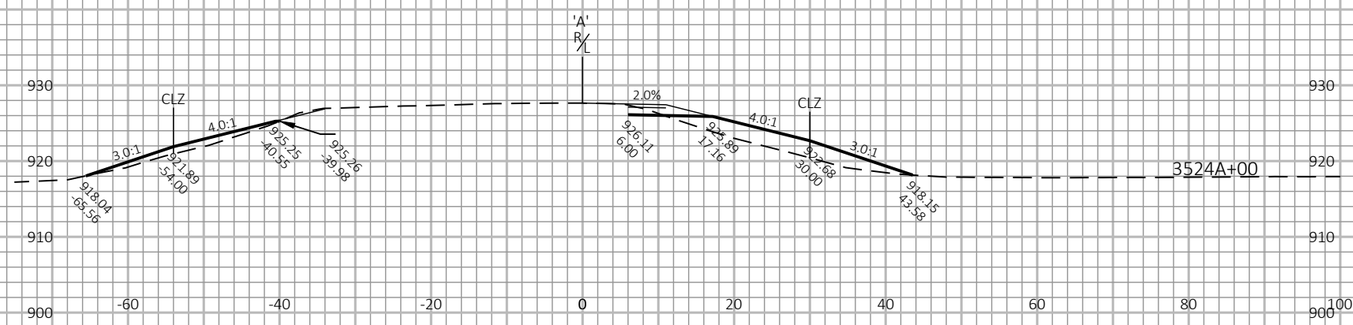

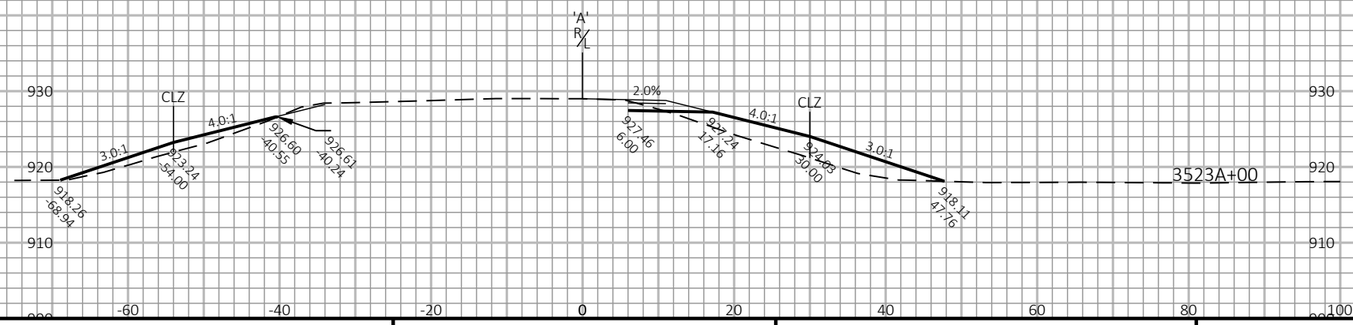

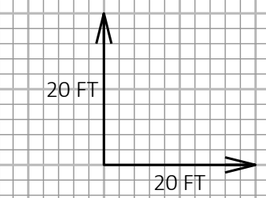

9

9

PROJECT NO: 1017-01-71	HWY: IH 90/94	COUNTY: MONROE	CROSS SECTIONS: WB MEDIAN WIDENING & SLOPE CORRECTION	SHEET	E

FILE NAME : N:\PDS\C3D\10170103\SHEETSPLAN\1017-02-71 PREP\XS\09_XS 3510+00 - 3537+00.DWG
LAYOUT NAME - 5

PLOT DATE : 5/7/2019 2:58 PM

PLOT BY : GREINER JR, MICHAEL

PLOT NAME :

PLOT SCALE : 1 IN:20 FT HORZ. / 1 IN:20 FT VERT.

WISDOT/CADDS SHEET 49

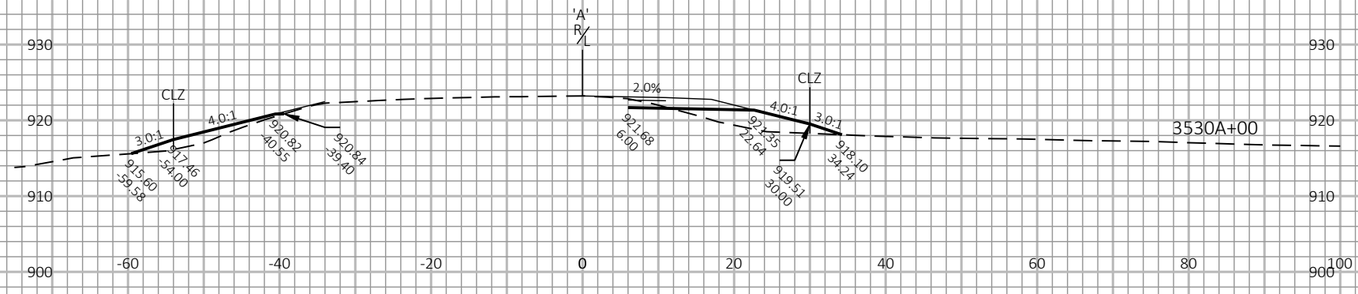

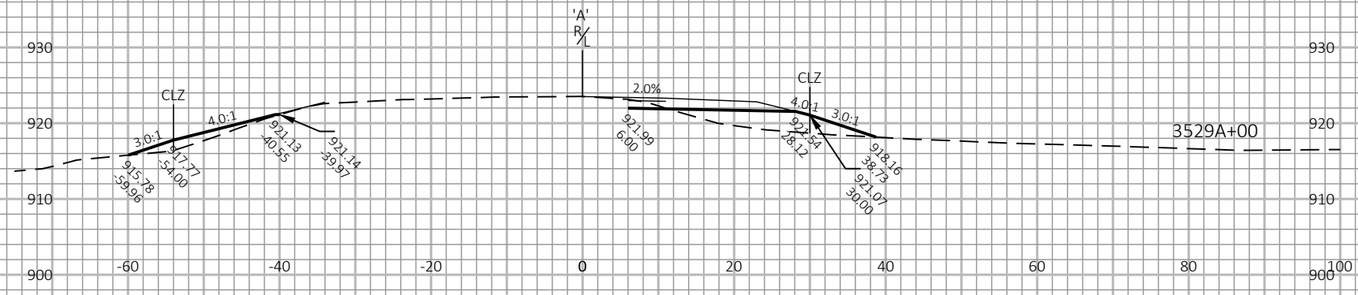

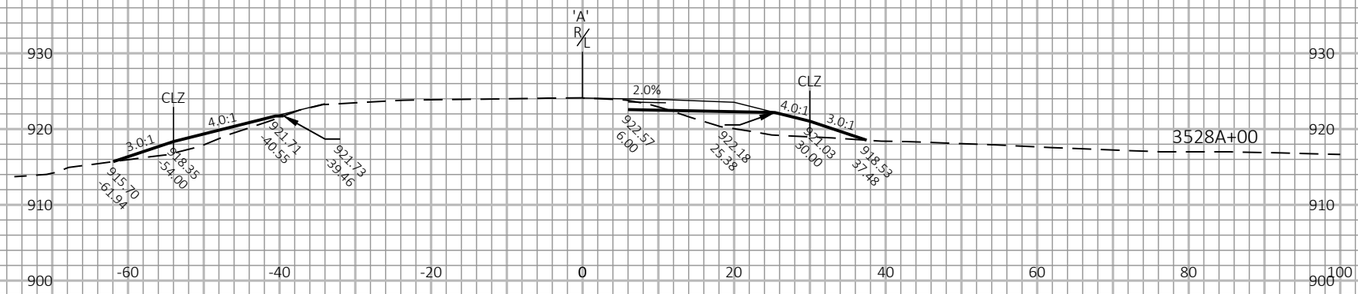

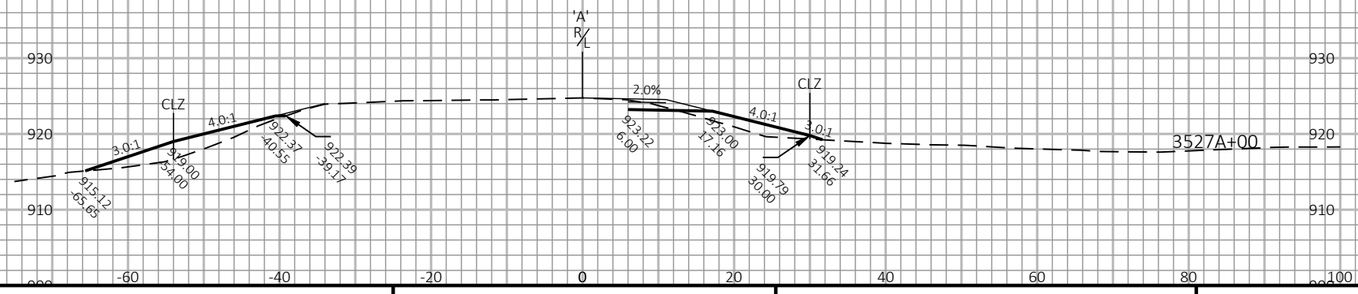

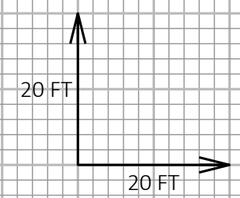

9

9

PROJECT NO: 1017-01-71	HWY: IH 90/94	COUNTY: MONROE&JUNEAU	CROSS SECTIONS: WB MEDIAN WIDENING & SLOPE CORRECTION	SHEET	E

FILE NAME : N:\PDS\C3D\10170103\SHEETSPLAN\1017-02-71 PREP\XS\09_XS 3510+00 - 3537+00.DWG
LAYOUT NAME - 6

PLOT DATE : 5/7/2019 2:58 PM

PLOT BY : GREINER JR, MICHAEL

PLOT NAME :

PLOT SCALE : 1 IN:20 FT HORZ. / 1 IN:20 FT VERT.

WISDOT/CADDS SHEET 49

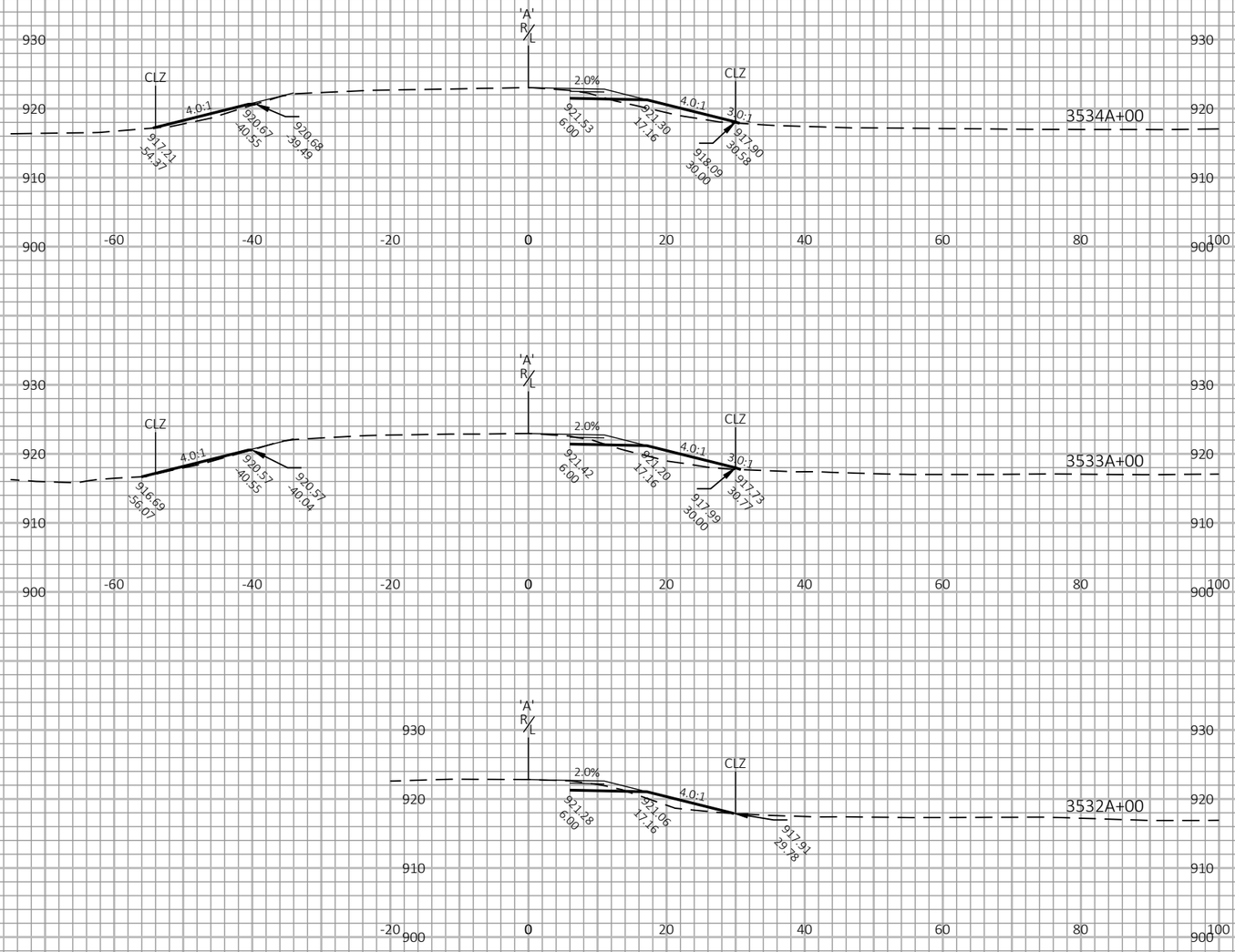

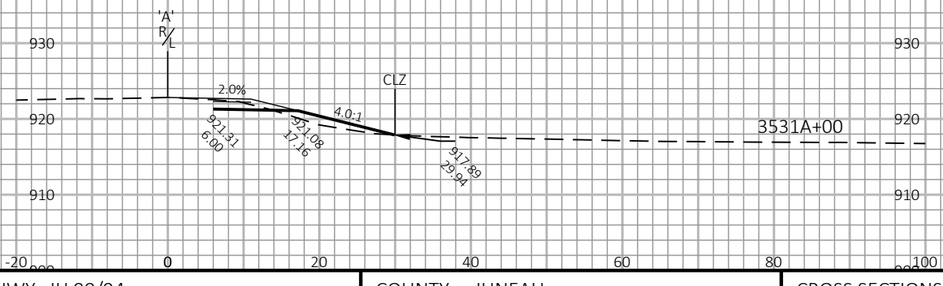

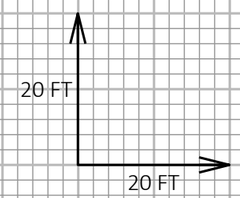

9

9

PROJECT NO: 1017-01-71	HWY: IH 90/94	COUNTY: JUNEAU	CROSS SECTIONS: WB MEDIAN WIDENING & SLOPE CORRECTION	SHEET	E

FILE NAME : N:\PDS\C3D\10170103\SHEETSPLAN\1017-02-71 PREP\XS\09_XS 3510+00 - 3537+00.DWG
LAYOUT NAME - 7

PLOT DATE : 5/7/2019 2:59 PM PLOT BY : GREINER JR, MICHAEL PLOT NAME : PLOT SCALE : 1 IN:20 FT HORZ. / 1 IN:20 FT VERT.

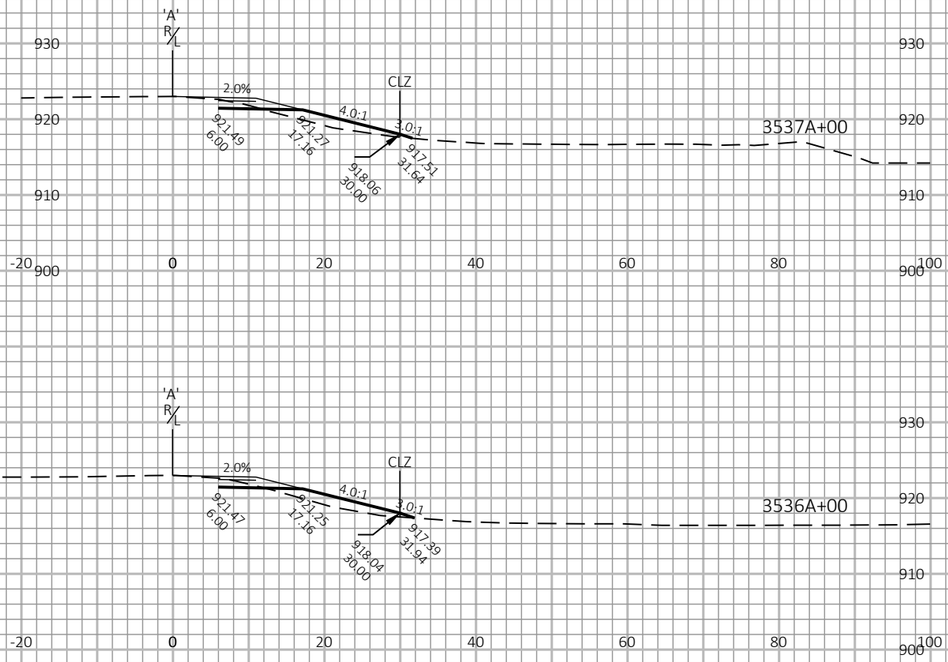

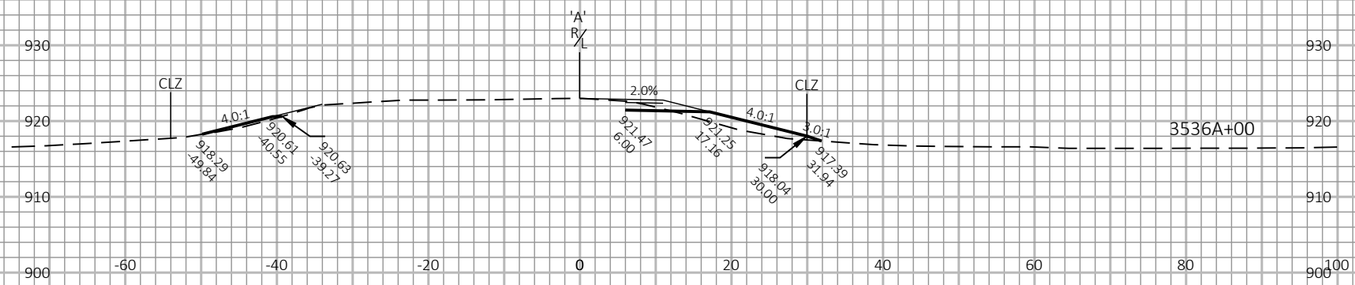

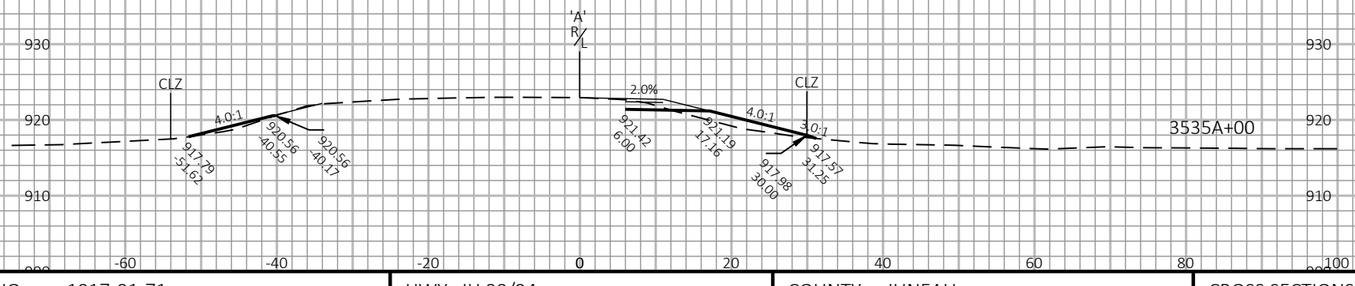

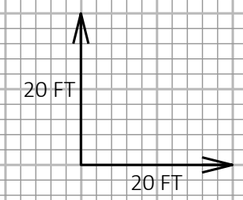

9

9

PROJECT NO: 1017-01-71	HWY: IH 90/94	COUNTY: JUNEAU	CROSS SECTIONS: WB MEDIAN WIDENING & SLOPE CORRECTION	SHEET	E

FILE NAME : N:\PDS\C3D\10170103\SHEETSPLAN\1017-02-71 PREP\XS\09_XS 3510+00 - 3537+00.DWG
LAYOUT NAME - 8

PLOT DATE : 5/7/2019 2:59 PM

PLOT BY : GREINER JR, MICHAEL

PLOT NAME :

PLOT SCALE : 1 IN:20 FT HORZ. / 1 IN:20 FT VERT.

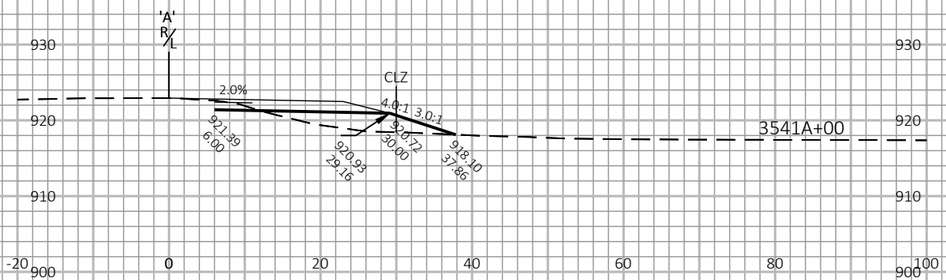

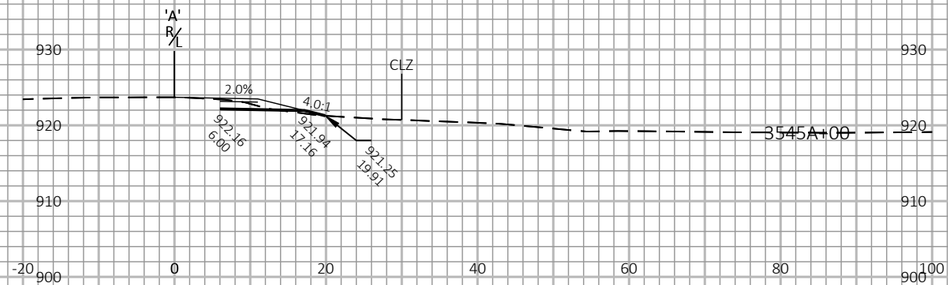

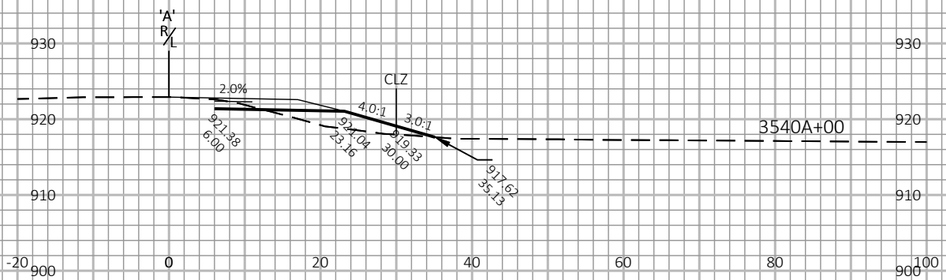

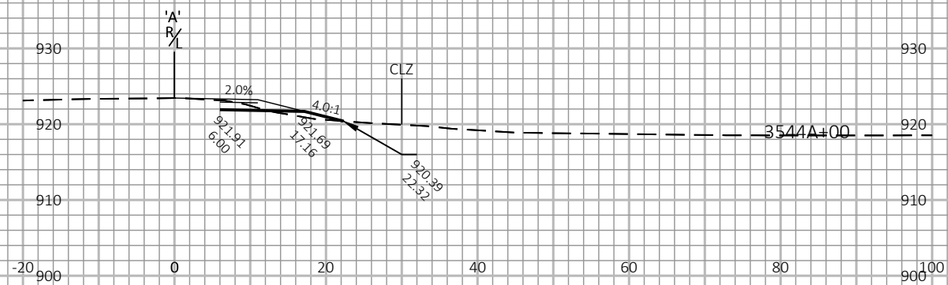

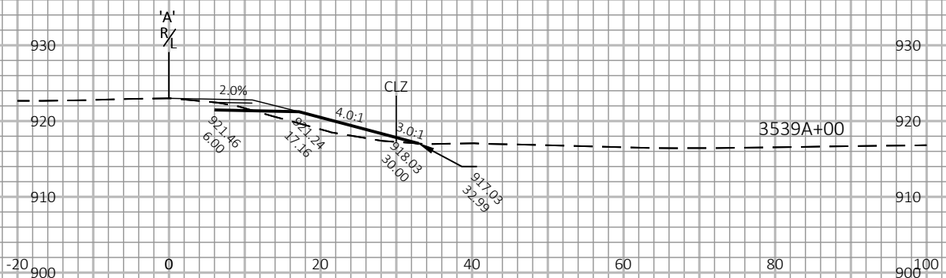

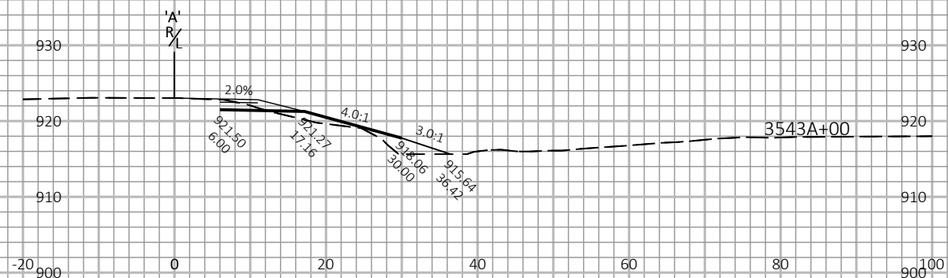

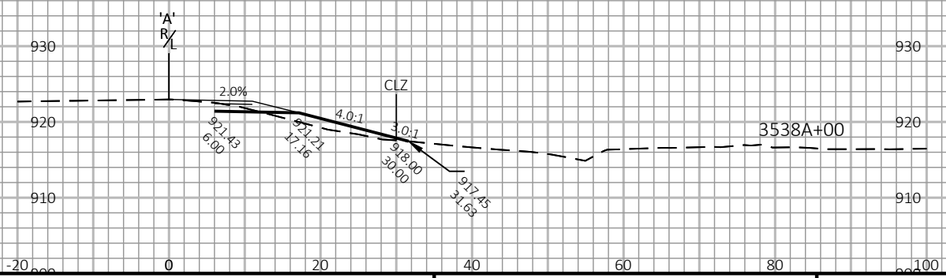

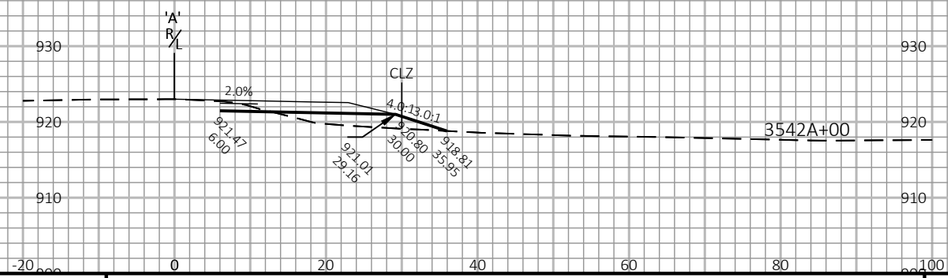

9

9

PROJECT NO: 1017-01-71	HWY: IH 90/94	COUNTY: JUNEAU	CROSS SECTIONS: WB MEDIAN WIDENING	SHEET	E

FILE NAME : N:\PDS\C3D\10170103\SHEETSPLAN\1017-02-71 PREP\XS\09_XS 3538+00 - 3584+00.DWG
LAYOUT NAME - 1

PLOT DATE : 5/7/2019 3:04 PM

PLOT BY : GREINER JR, MICHAEL

PLOT NAME :

PLOT SCALE : 1 IN:20 FT HORZ. / 1 IN:20 FT VERT.

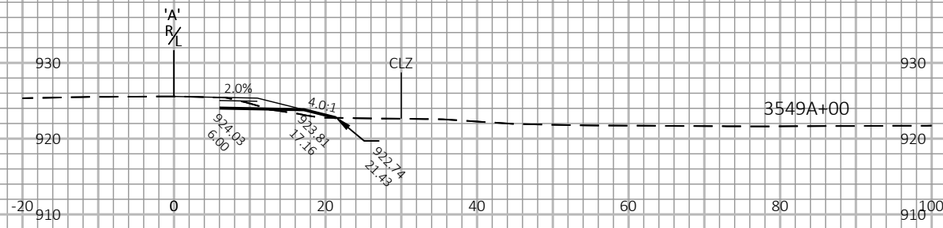

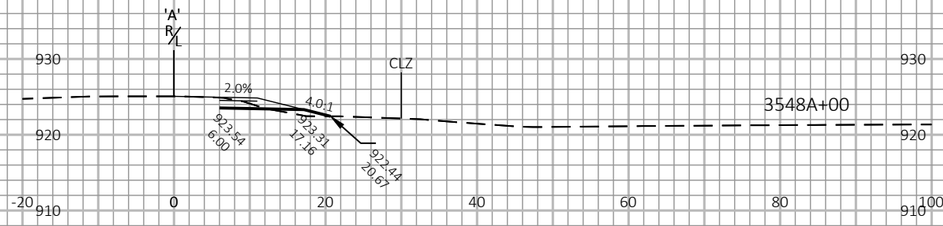

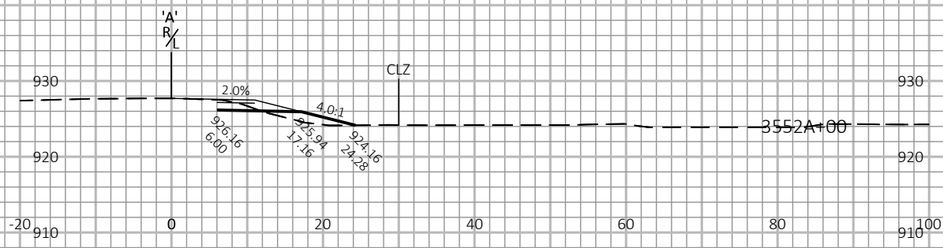

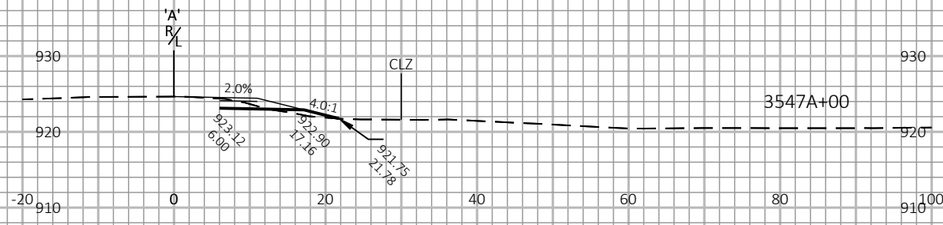

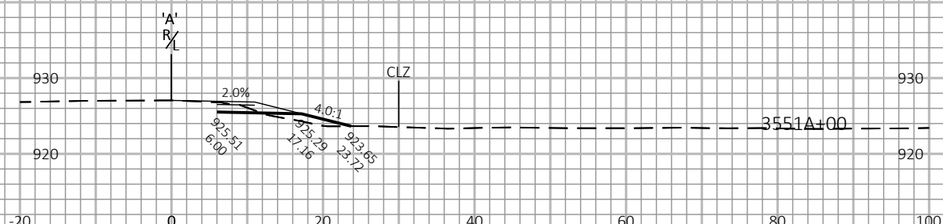

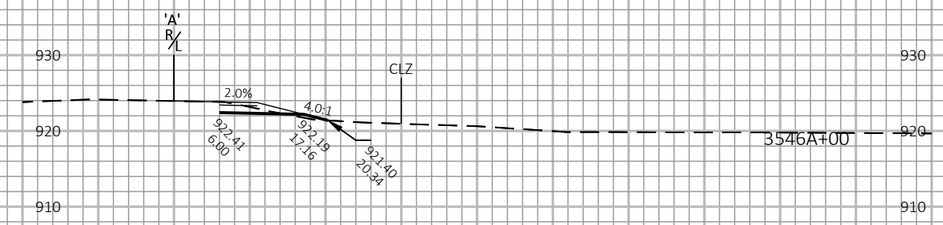

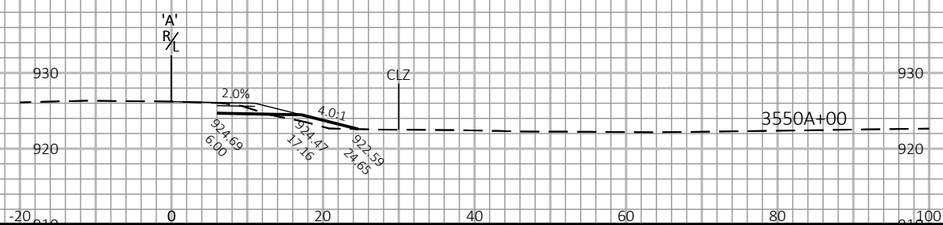

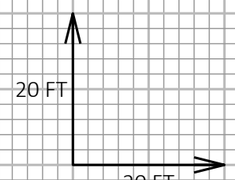

9

9

PROJECT NO: 1017-01-71	HWY: IH 90/94	COUNTY: JUNEAU	CROSS SECTIONS: WB MEDIAN WIDENING	SHEET	E

FILE NAME : N:\PDS\C3D\10170103\SHEETSPLAN\1017-02-71 PREP\XS\09_XS 3538+00 - 3584+00.DWG
LAYOUT NAME - 2

PLOT DATE : 5/7/2019 3:04 PM

PLOT BY : GREINER JR, MICHAEL

PLOT NAME :

PLOT SCALE : 1 IN:20 FT HORZ. / 1 IN:20 FT VERT.

WISDOT/CADDS SHEET 49

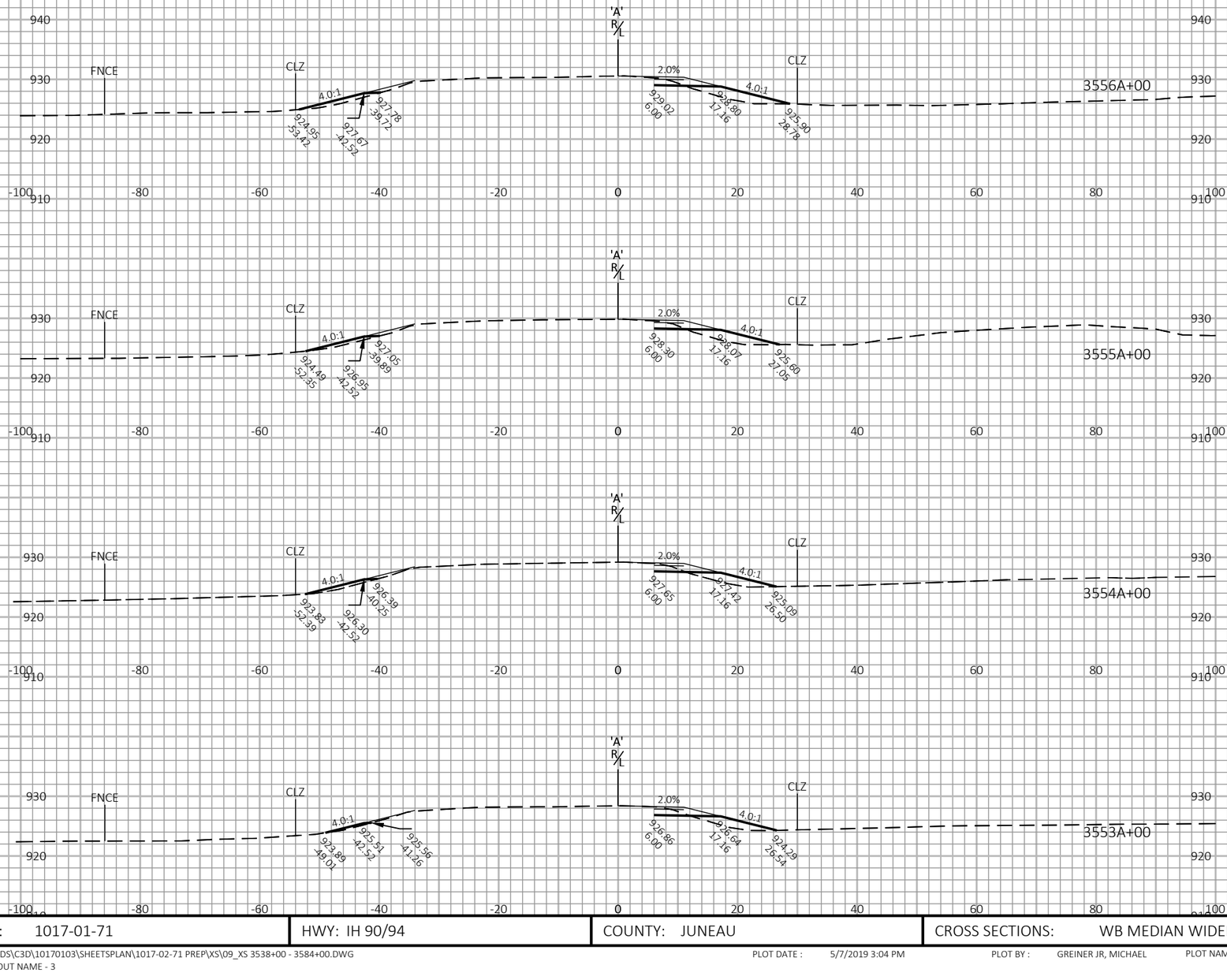

PROJECT NO: 1017-01-71	HWY: IH 90/94	COUNTY: JUNEAU	CROSS SECTIONS: WB MEDIAN WIDENING & SLOPE CORRECTION	SHEET E

FILE NAME : N:\PDS\C3D\10170103\SHEETSPLAN\1017-02-71 PREP\XS\09_XS 3538+00 - 3584+00.DWG
LAYOUT NAME - 3

PLOT DATE : 5/7/2019 3:04 PM PLOT BY : GREINER JR, MICHAEL PLOT NAME : PLOT SCALE : 1 IN:20 FT HORZ. / 1 IN:20 FT VERT.

WISDOT/CADDS SHEET 49

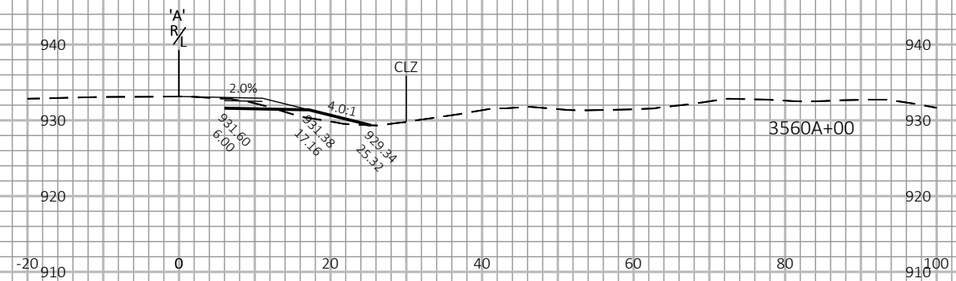

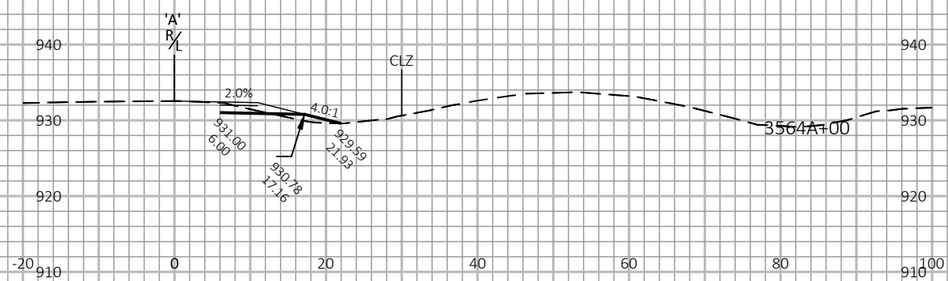

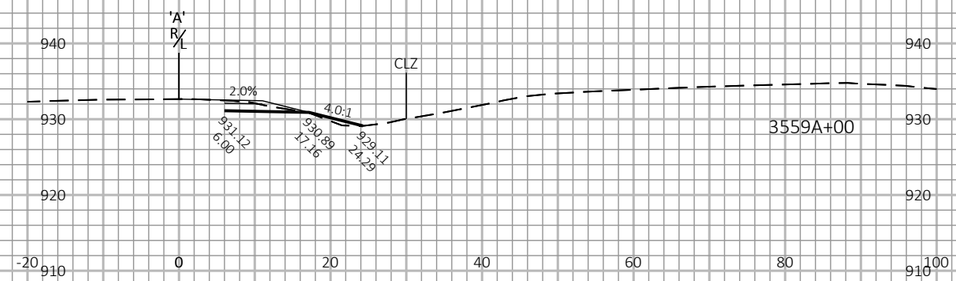

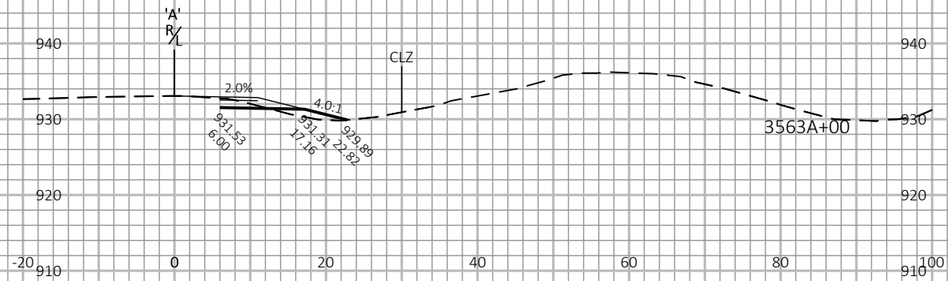

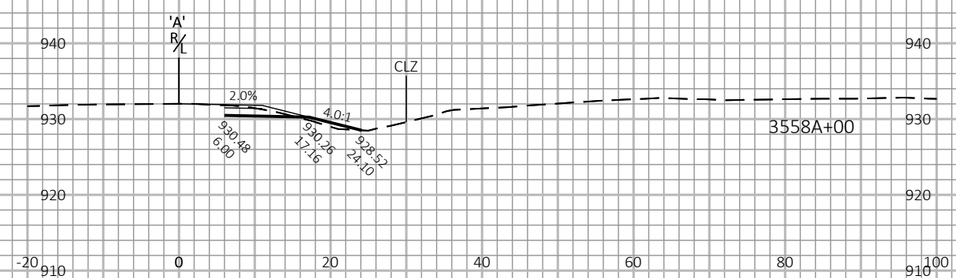

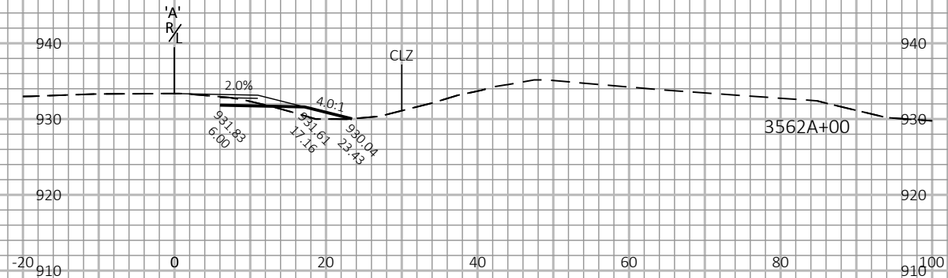

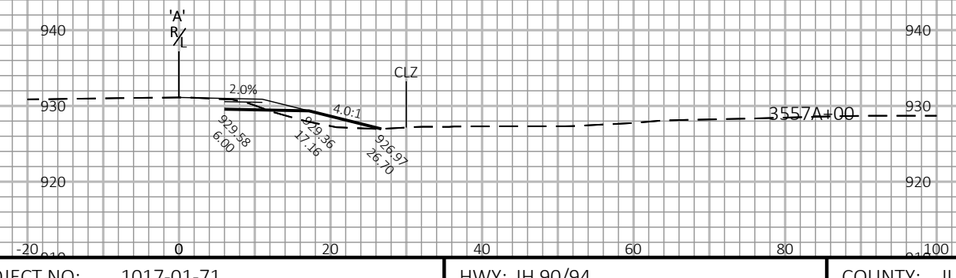

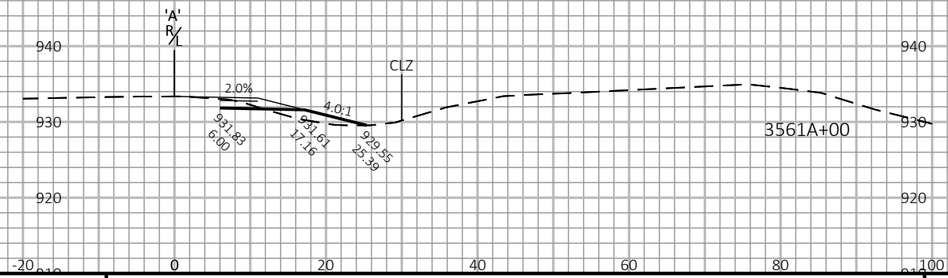

9

9

PROJECT NO: 1017-01-71	HWY: IH 90/94	COUNTY: JUNEAU	CROSS SECTIONS: WB MEDIAN WIDENING	SHEET	E

FILE NAME : N:\PDS\C3D\10170103\SHEETSPLAN\1017-02-71 PREP\XS\09_XS 3538+00 - 3584+00.DWG
LAYOUT NAME - 4

PLOT DATE : 5/7/2019 3:04 PM

PLOT BY : GREINER JR, MICHAEL

PLOT NAME :

PLOT SCALE : 1 IN:20 FT HORZ. / 1 IN:20 FT VERT.

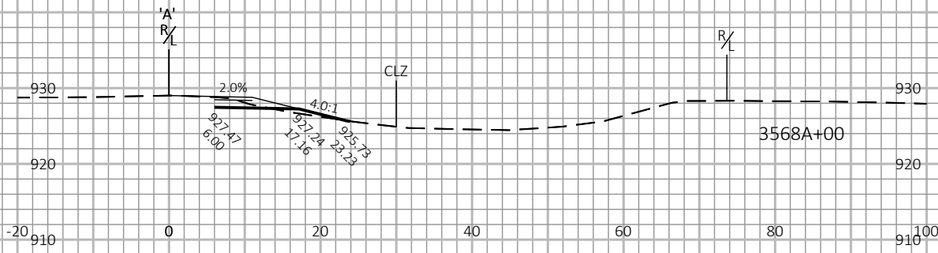

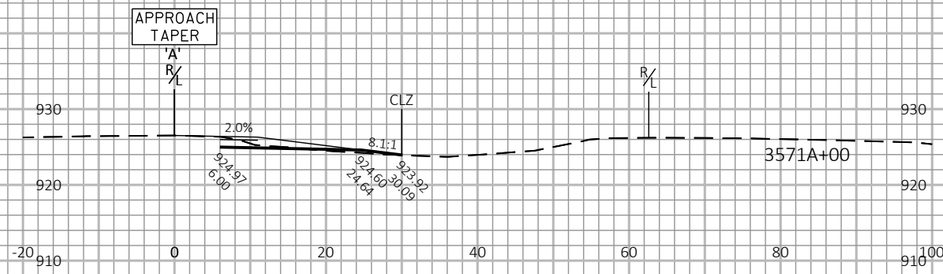

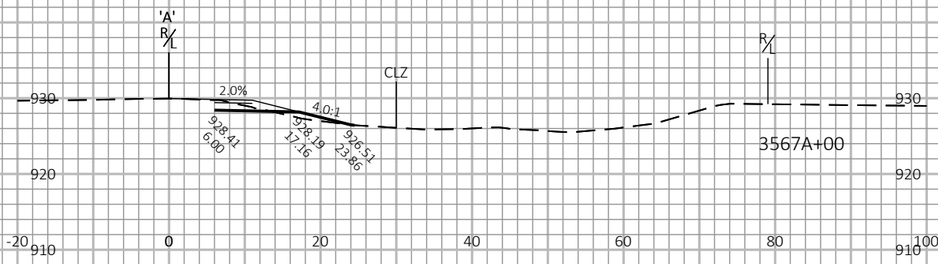

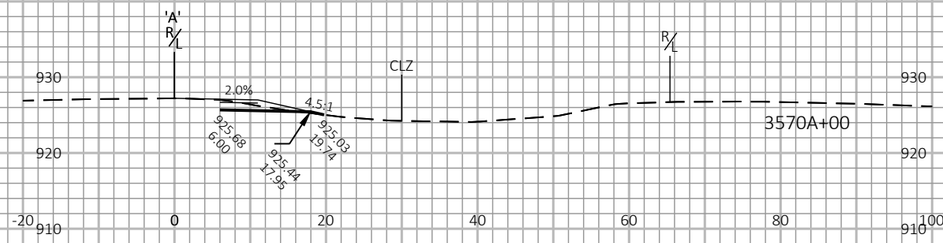

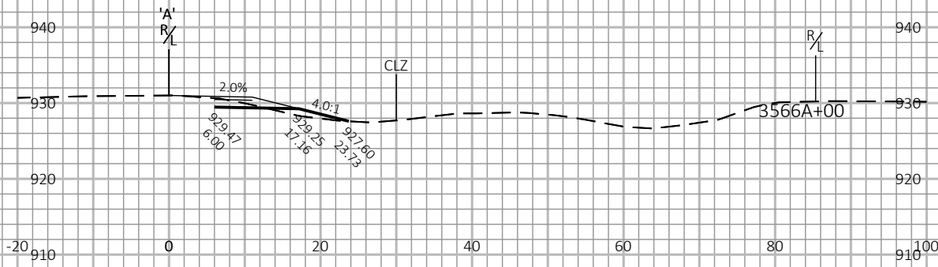

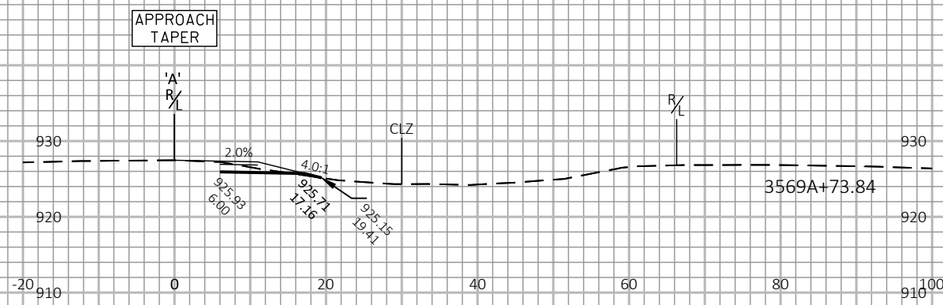

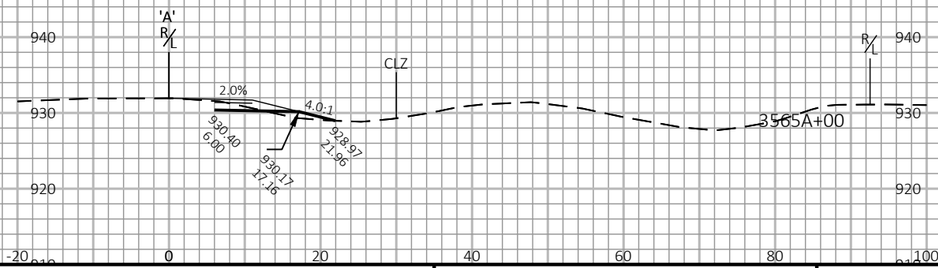

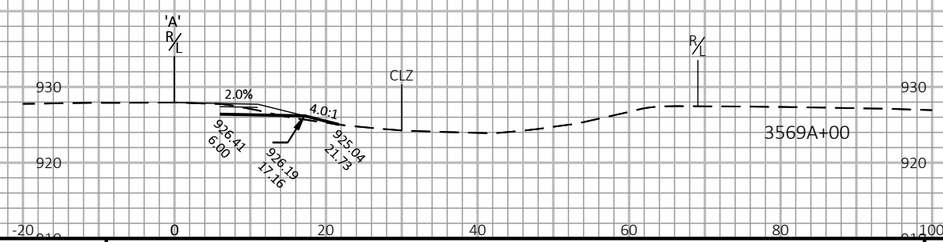

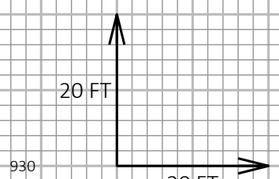

9

9

PROJECT NO: 1017-01-71	HWY: IH 90/94	COUNTY: JUNEAU	CROSS SECTIONS: WB MEDIAN WIDENING	SHEET	E

FILE NAME : N:\PDS\C3D\10170103\SHEETSPLAN\1017-02-71 PREP\XS\09_XS 3538+00 - 3584+00.DWG
LAYOUT NAME - 5

PLOT DATE : 5/7/2019 3:04 PM

PLOT BY : GREINER JR, MICHAEL

PLOT NAME :

PLOT SCALE : 1 IN:20 FT HORZ. / 1 IN:20 FT VERT.

WISDOT/CADDS SHEET 49

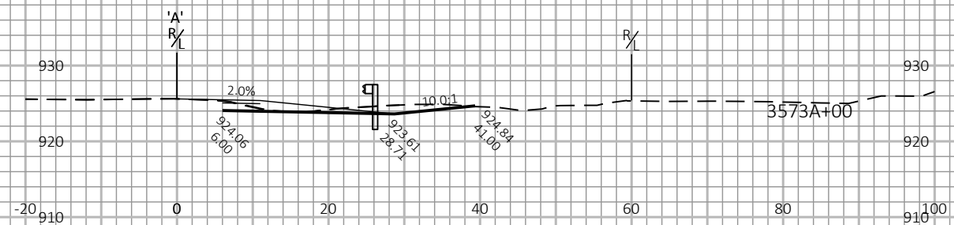

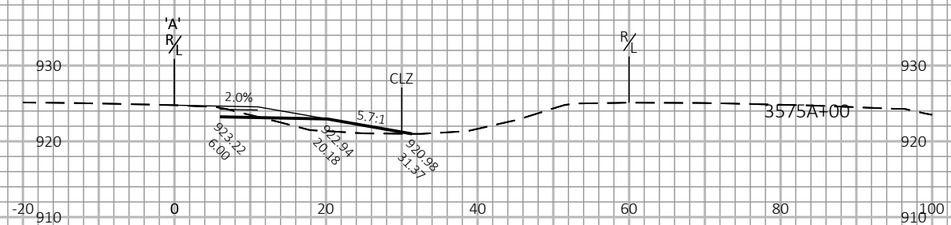

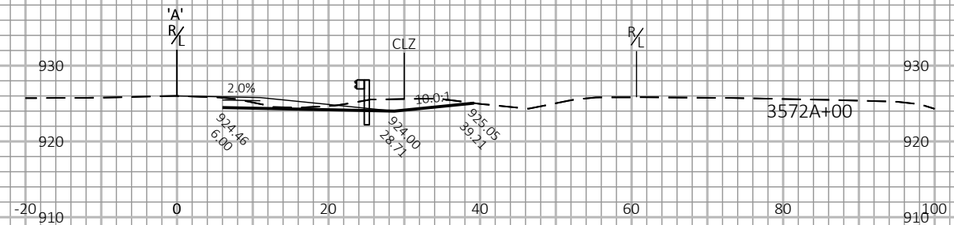

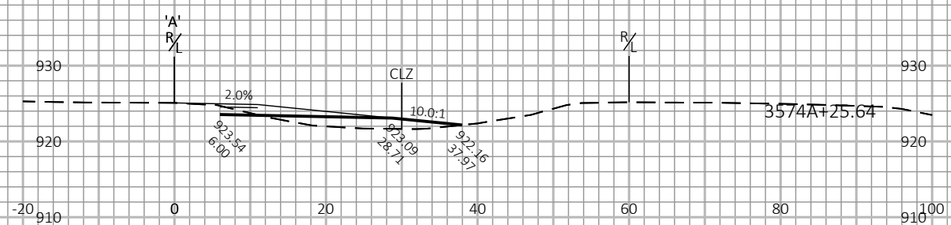

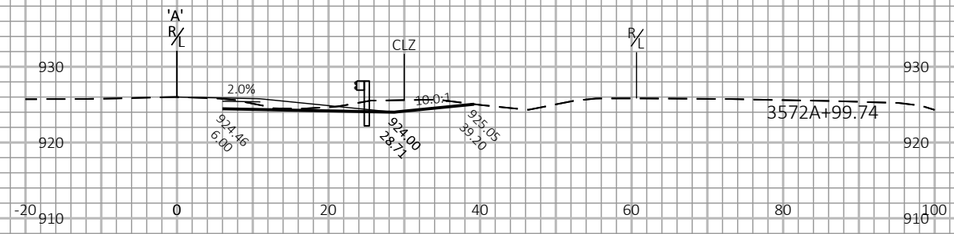

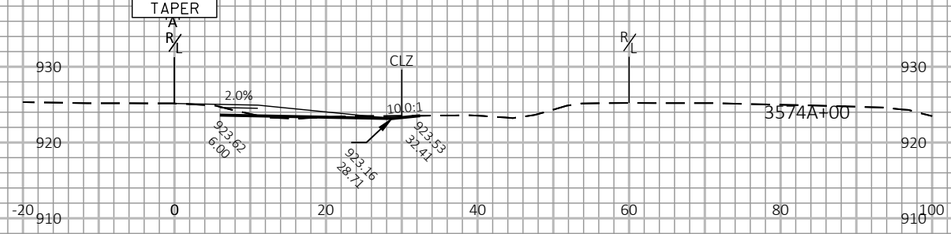

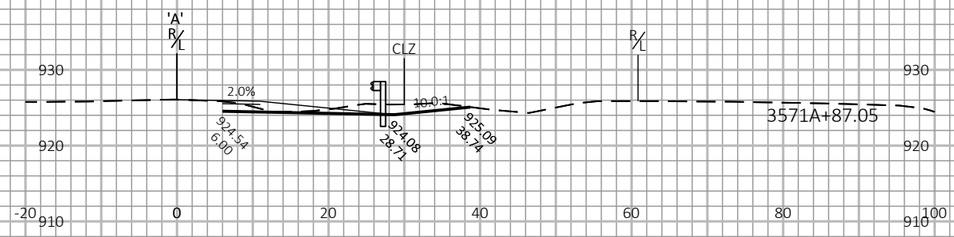

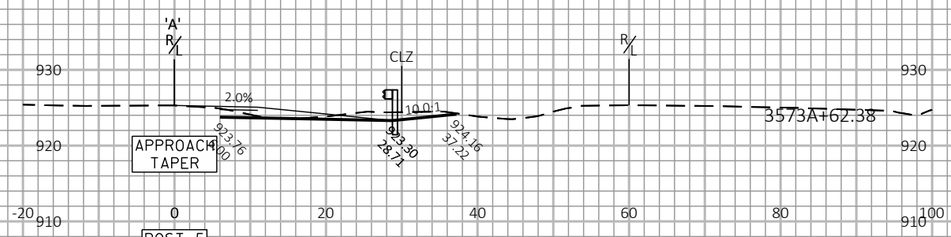

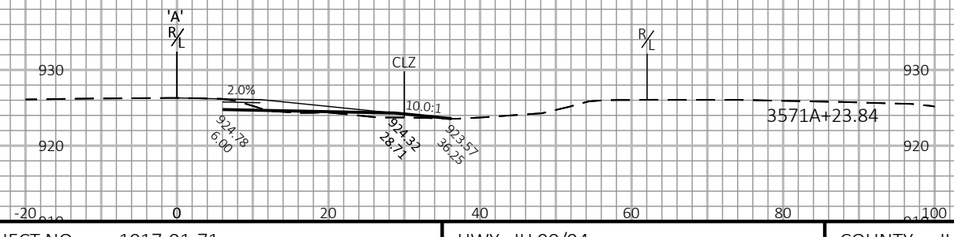

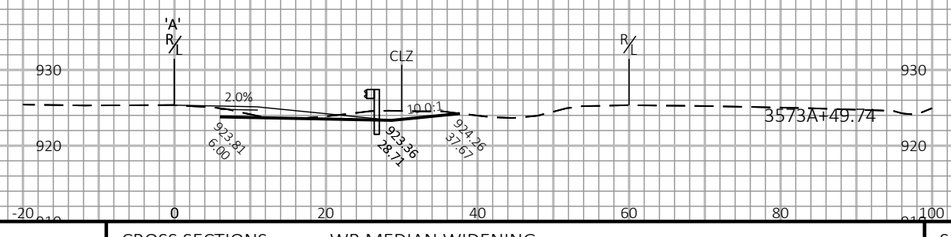

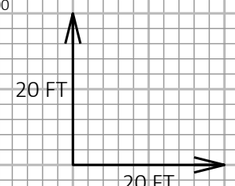

9

9

PROJECT NO: 1017-01-71	HWY: IH 90/94	COUNTY: JUNEAU	CROSS SECTIONS: WB MEDIAN WIDENING	SHEET	E

FILE NAME : N:\PDS\C3D\10170103\SHEETSPLAN\1017-02-71 PREP\XS\09_XS 3538+00 - 3584+00.DWG
LAYOUT NAME - 6

PLOT DATE : 5/7/2019 3:04 PM

PLOT BY : GREINER JR, MICHAEL

PLOT NAME :

PLOT SCALE : 1 IN:20 FT HORZ. / 1 IN:20 FT VERT.

WISDOT/CADDS SHEET 49

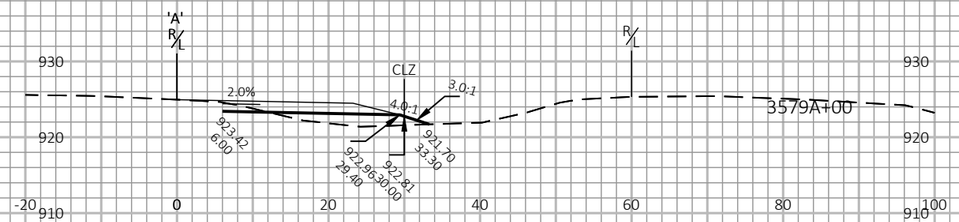

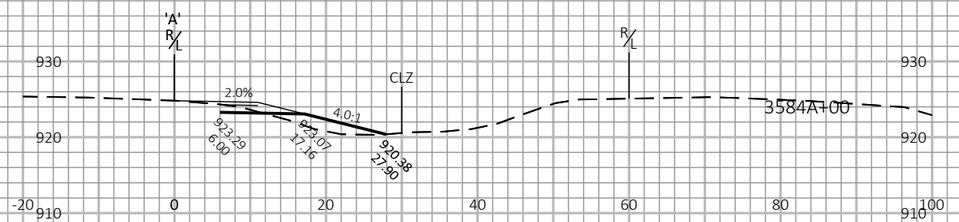

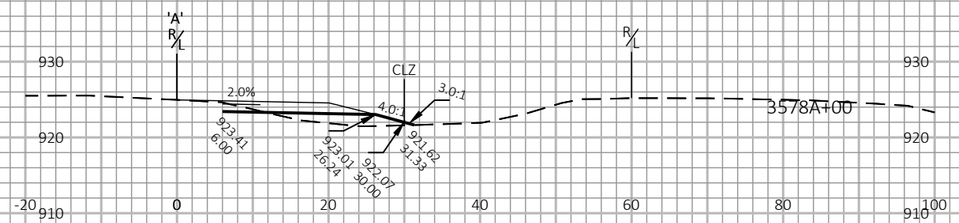

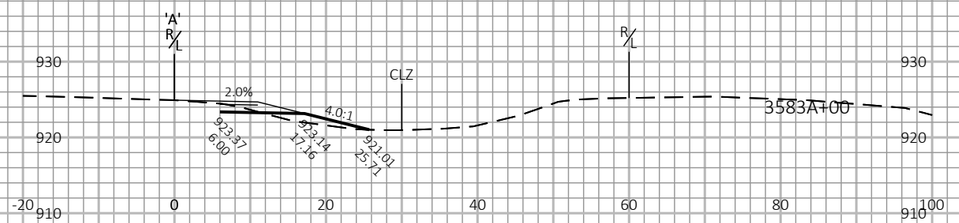

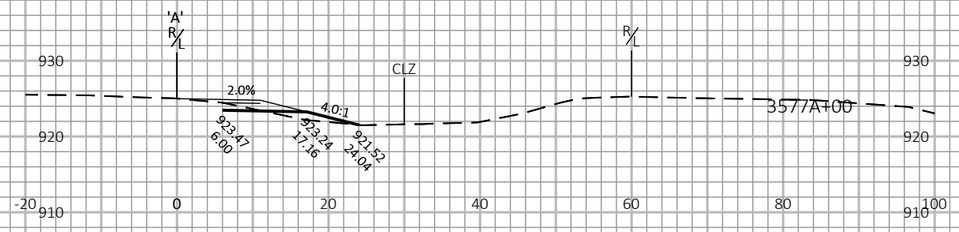

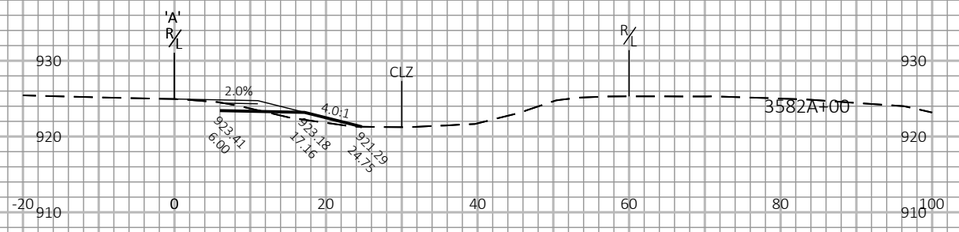

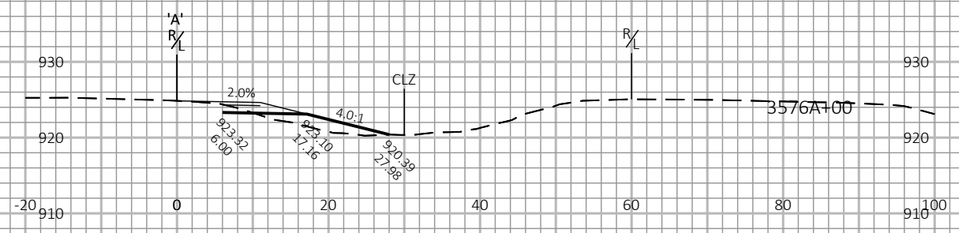

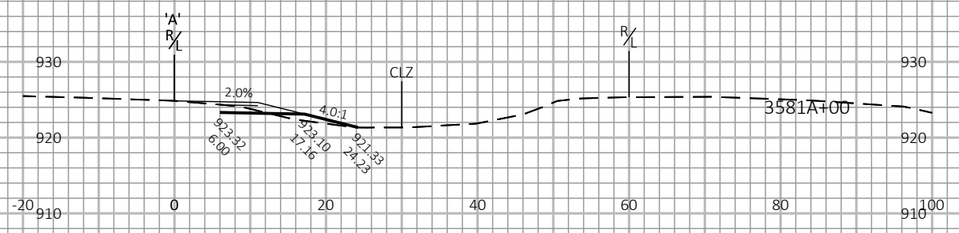

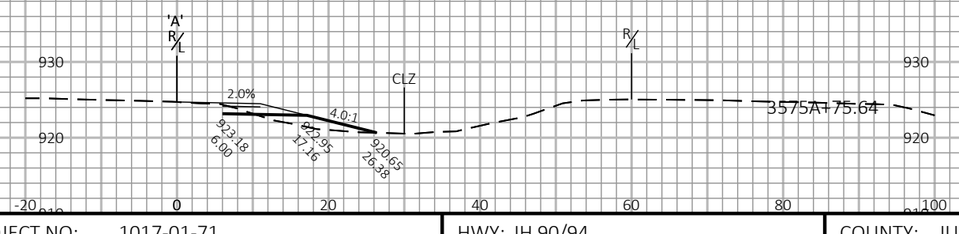

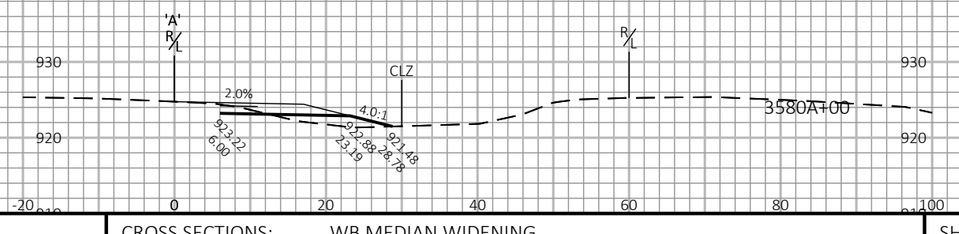

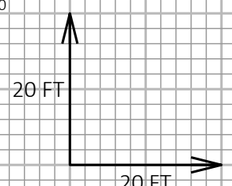

9

9

PROJECT NO: 1017-01-71	HWY: IH 90/94	COUNTY: JUNEAU	CROSS SECTIONS: WB MEDIAN WIDENING	SHEET	E

FILE NAME : N:\PDS\C3D\10170103\SHEETSPLAN\1017-02-71 PREP\XS\09_XS 3538+00 - 3584+00.DWG
LAYOUT NAME - 7

PLOT DATE : 5/7/2019 3:04 PM

PLOT BY : GREINER JR, MICHAEL

PLOT NAME :

PLOT SCALE : 1 IN:20 FT HORZ. / 1 IN:20 FT VERT.

WISDOT/CADDS SHEET 49

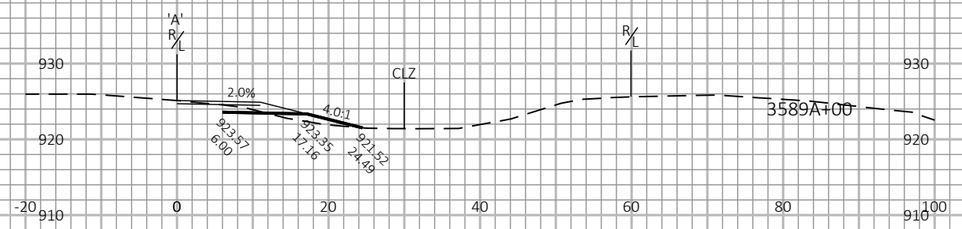

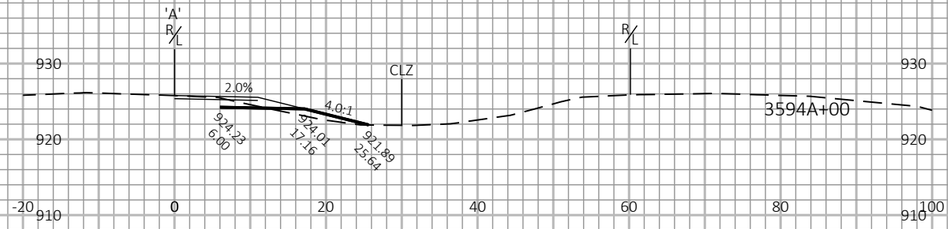

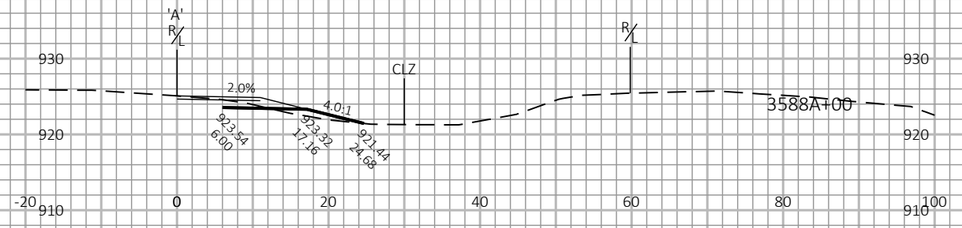

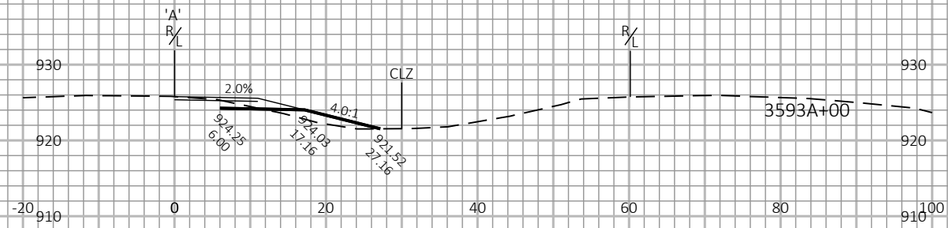

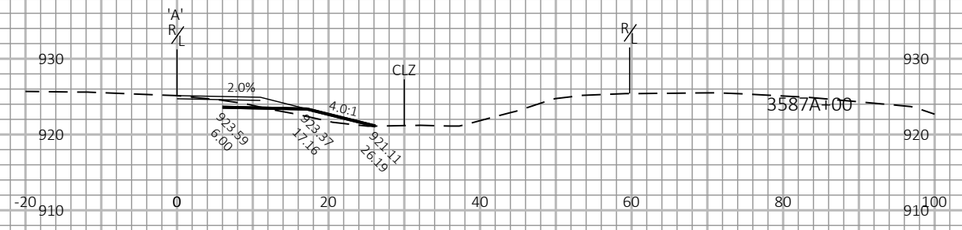

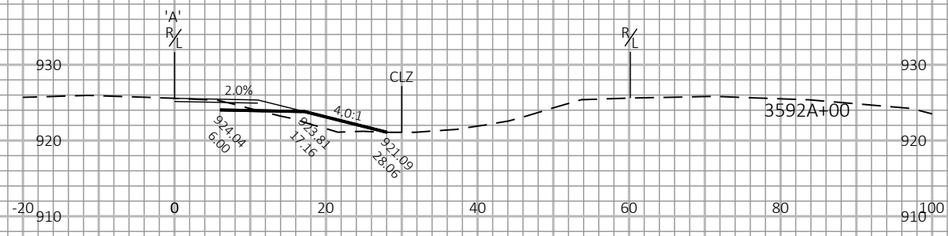

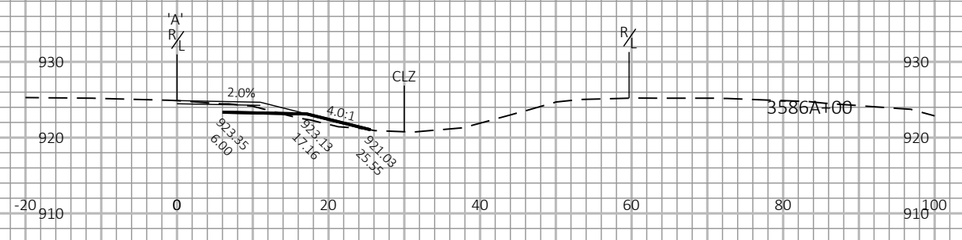

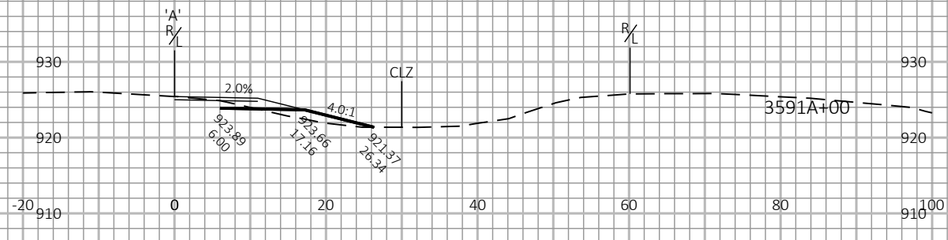

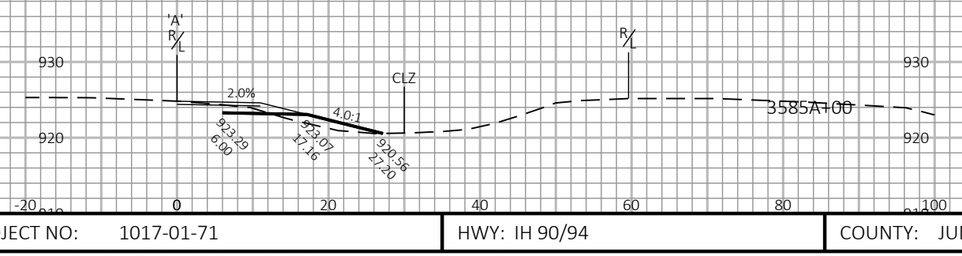

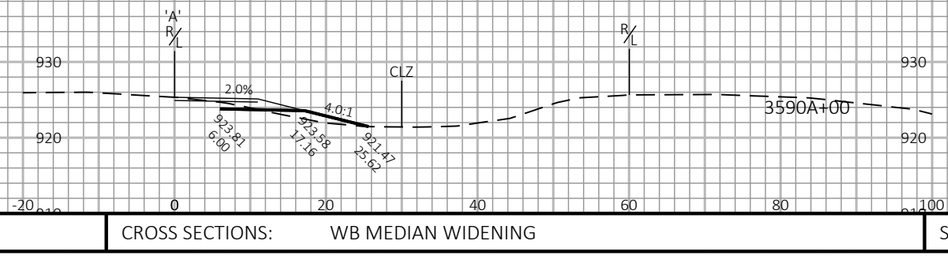

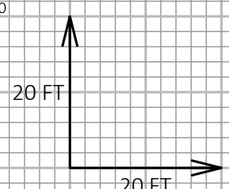

9

9

PROJECT NO: 1017-01-71	HWY: IH 90/94	COUNTY: JUNEAU	CROSS SECTIONS: WB MEDIAN WIDENING	SHEET	E

FILE NAME : N:\PDS\C3D\10170103\SHEETSPLAN\1017-02-71 PREP\XS\09_XS 3585+00 - 3628+00.DWG
LAYOUT NAME - 1

PLOT DATE : 5/7/2019 3:37 PM

PLOT BY : GREINER JR, MICHAEL

PLOT NAME :

PLOT SCALE : 1 IN:20 FT HORZ. / 1 IN:20 FT VERT.

WISDOT/CADDS SHEET 49

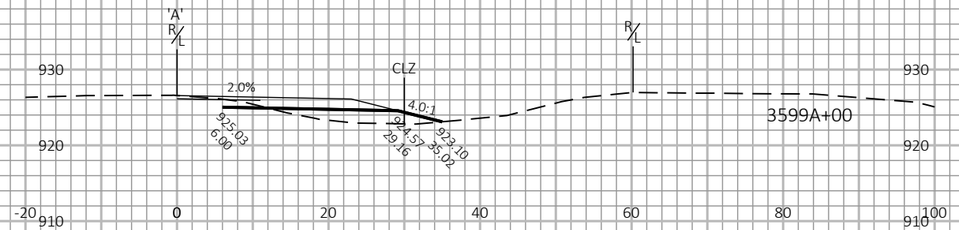

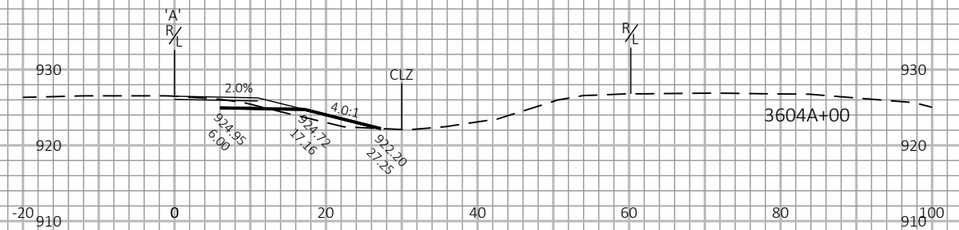

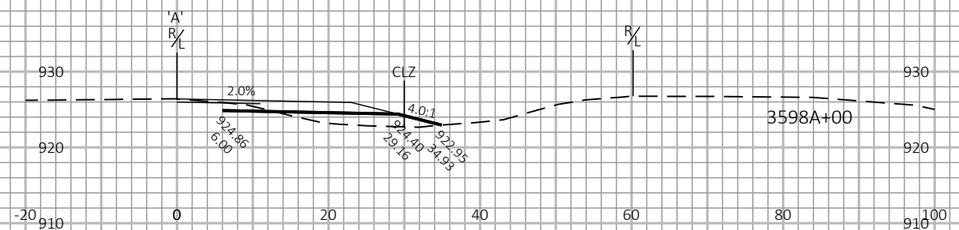

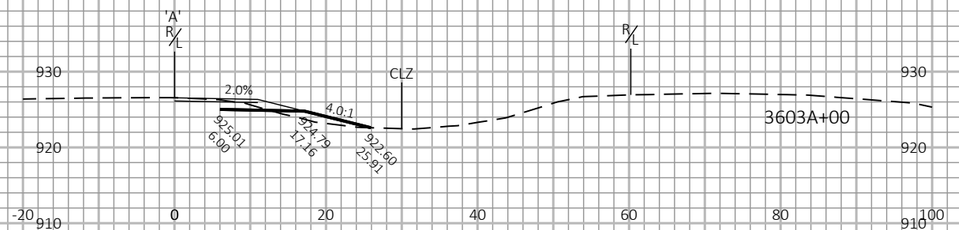

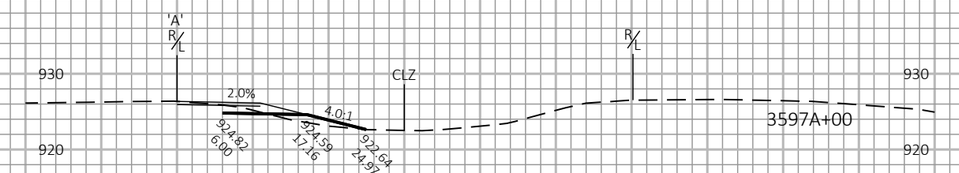

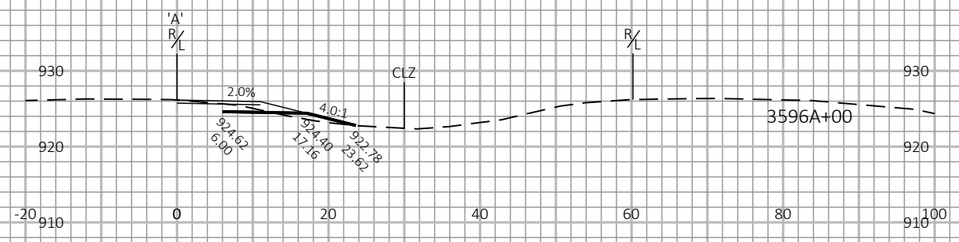

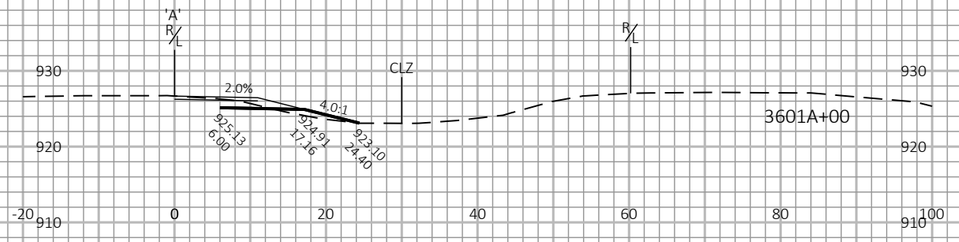

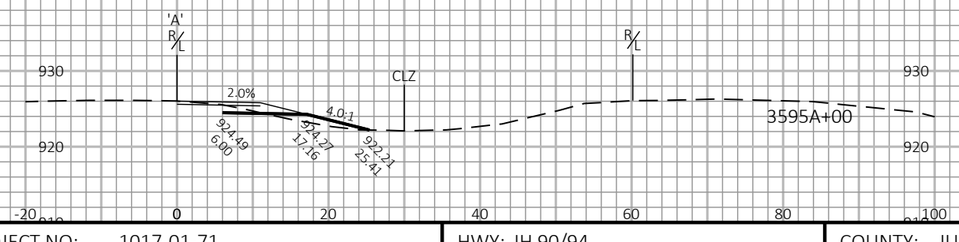

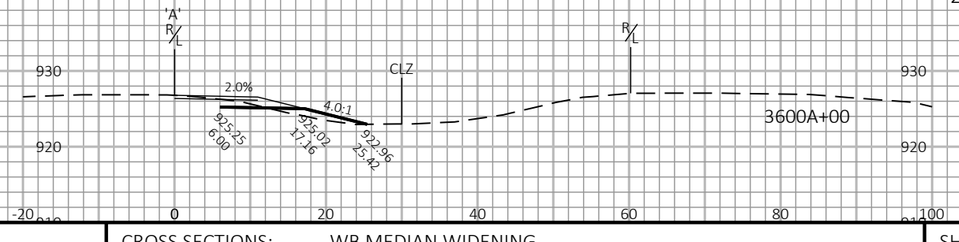

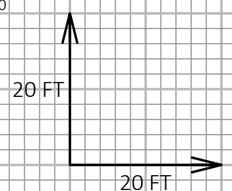

9

9

PROJECT NO: 1017-01-71	HWY: IH 90/94	COUNTY: JUNEAU	CROSS SECTIONS: WB MEDIAN WIDENING	SHEET	E

FILE NAME : N:\PDS\C3D\10170103\SHEETSPLAN\1017-02-71 PREP\XS\09_XS 3585+00 - 3628+00.DWG
LAYOUT NAME - 2

PLOT DATE : 5/7/2019 3:37 PM

PLOT BY : GREINER JR, MICHAEL

PLOT NAME :

PLOT SCALE : 1 IN:20 FT HORZ. / 1 IN:20 FT VERT.

WISDOT/CADDS SHEET 49

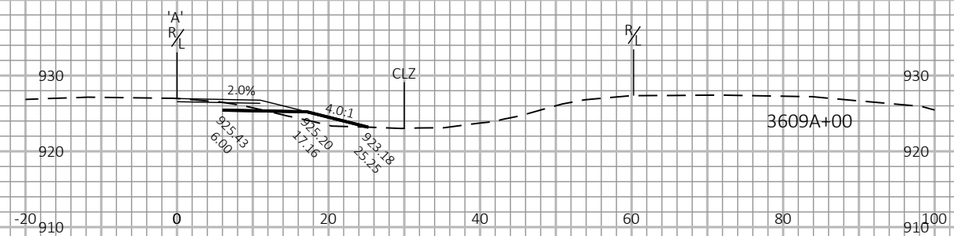

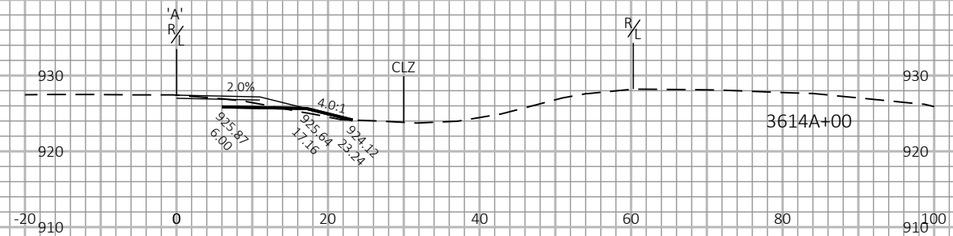

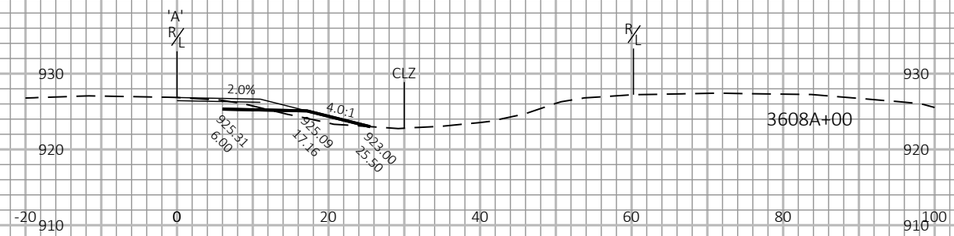

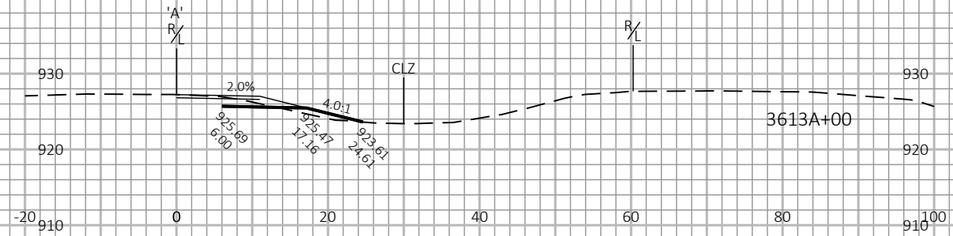

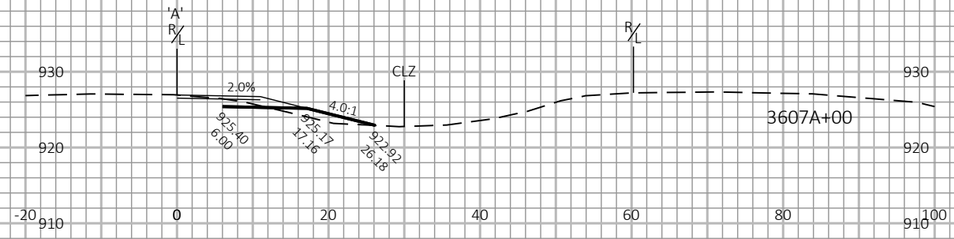

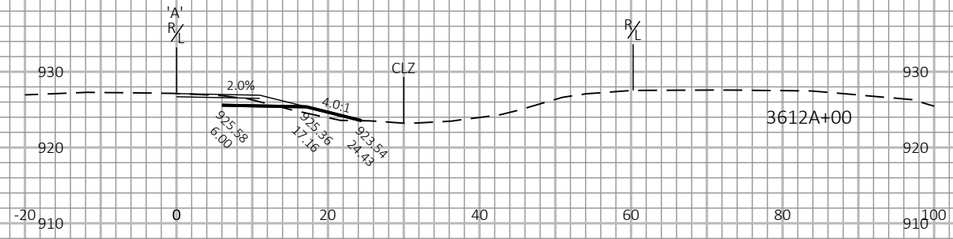

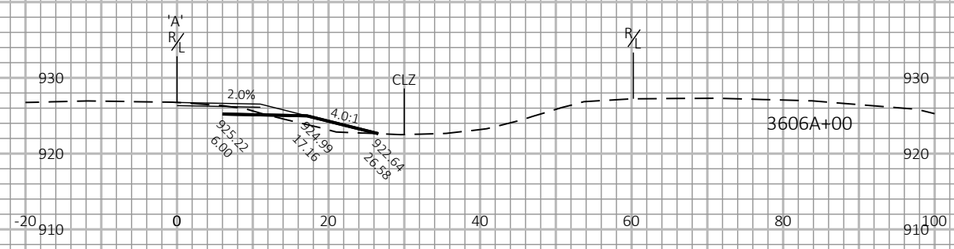

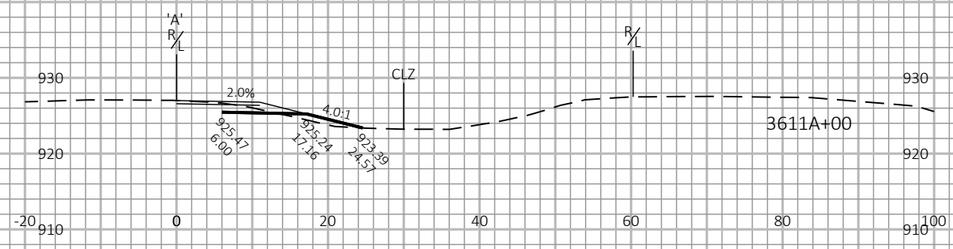

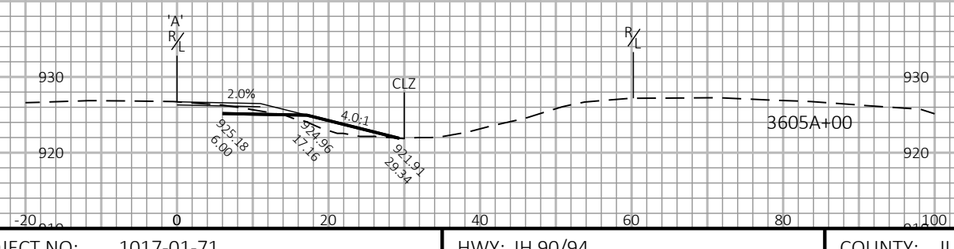

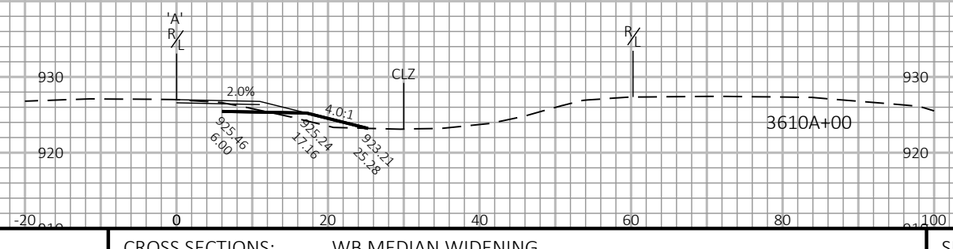

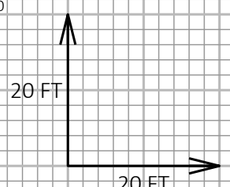

9

9

PROJECT NO: 1017-01-71	HWY: IH 90/94	COUNTY: JUNEAU	CROSS SECTIONS: WB MEDIAN WIDENING	SHEET	E

FILE NAME : N:\PDS\C3D\10170103\SHEETSPLAN\1017-02-71 PREP\XS\09_XS 3585+00 - 3628+00.DWG
LAYOUT NAME - 3

PLOT DATE : 5/7/2019 3:37 PM

PLOT BY : GREINER JR, MICHAEL

PLOT NAME :

PLOT SCALE : 1 IN:20 FT HORZ. / 1 IN:20 FT VERT.

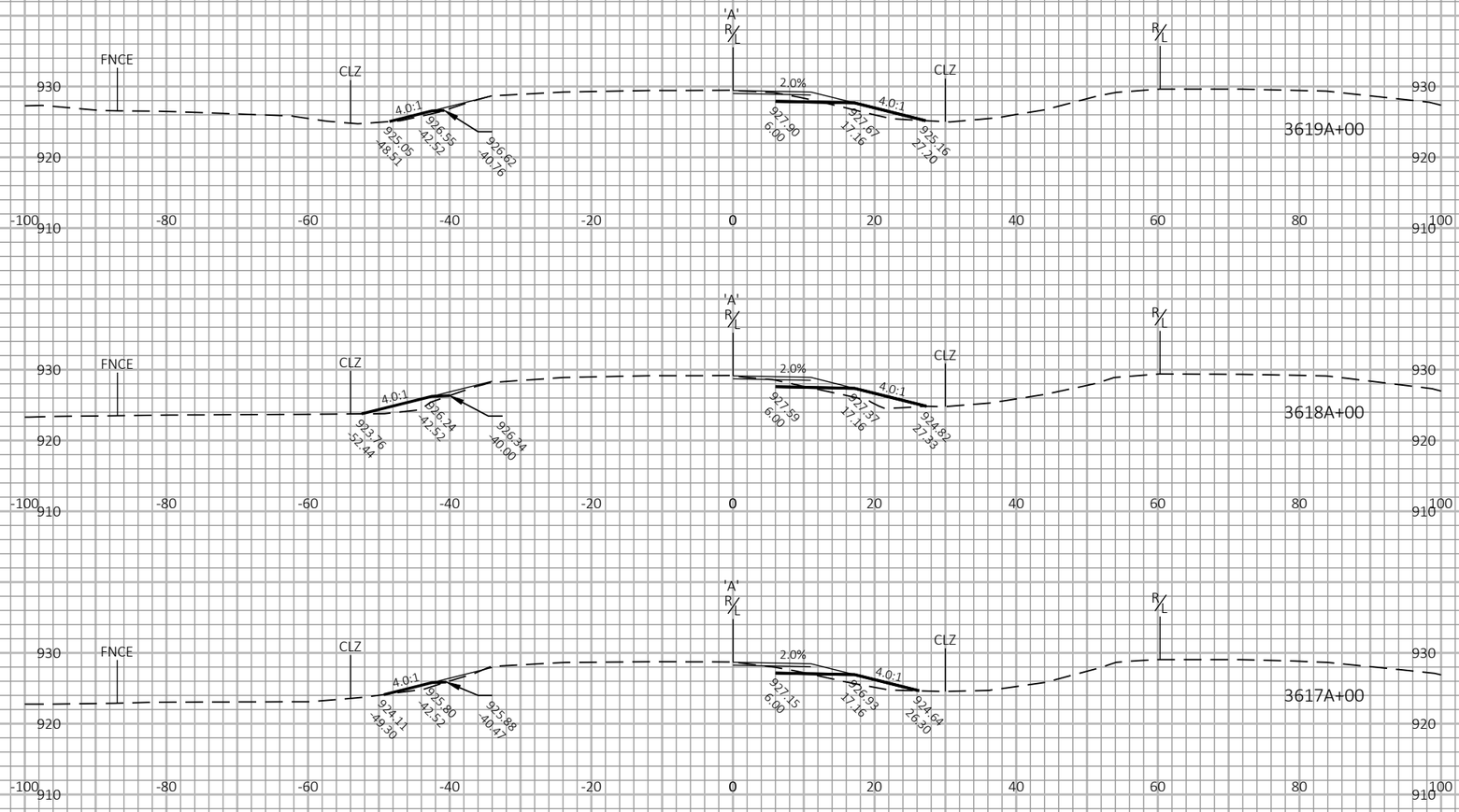

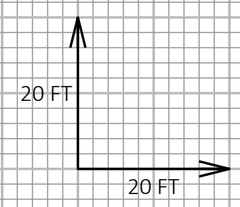

9

9

PROJECT NO: 1017-01-71	HWY: IH 90/94	COUNTY: JUNEAU	CROSS SECTIONS: WB MEDIAN WIDENING & SLOPE CORRECTION	SHEET E

FILE NAME : N:\PDS\C3D\10170103\SHEETSPLAN\1017-02-71 PREP\XS\09_XS 3585+00 - 3628+00.DWG
LAYOUT NAME - 4

PLOT DATE : 5/7/2019 3:37 PM

PLOT BY : GREINER JR, MICHAEL

PLOT NAME :

PLOT SCALE : 1 IN:20 FT HORZ. / 1 IN:20 FT VERT.

WISDOT/CADDS SHEET 49

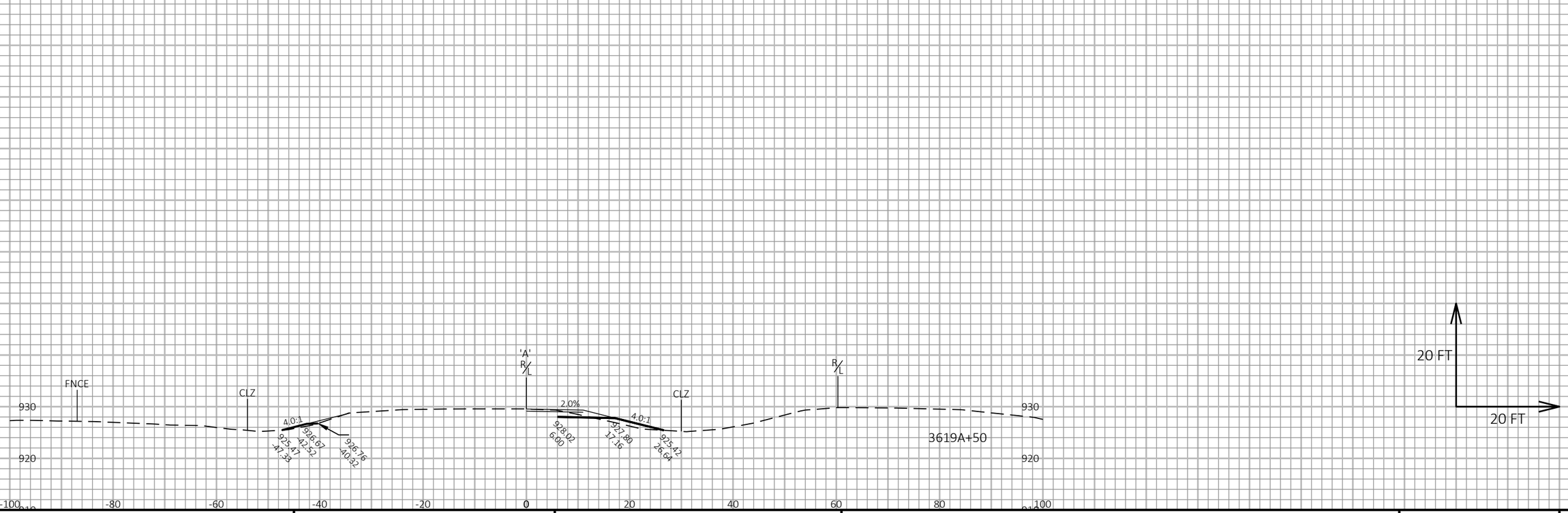

PROJECT NO: 1017-01-71	HWY: IH 90/94	COUNTY: JUNEAU	CROSS SECTIONS: WB MEDIAN WIDENING & SLOPE CORRECTION	SHEET	E

FILE NAME : N:\PDS\C3D\10170103\SHEETSPLAN\1017-02-71 PREP\XS\09_XS 3585+00 - 3628+00.DWG
LAYOUT NAME - 5

PLOT DATE : 5/7/2019 3:37 PM

PLOT BY : GREINER JR, MICHAEL

PLOT NAME :

PLOT SCALE : 1 IN:20 FT HORZ. / 1 IN:20 FT VERT.

WISDOT/CADDS SHEET 49