PROJECT ID: 1007-12-80
WITH: 1007-12-79

COUNTY: DANE

ORDER OF SHEETS

Section No.	1	Title
Section No.	2	Typical Sections and Details
Section No.	3	Estimate of Quantities
Section No.	3	Miscellaneous Quantities
Section No.	4	Right of Way Plat
Section No.	5	Plan and Profile
Section No.	6	Standard Detail Drawings
Section No.	7	Sign Plates
Section No.	8	Structure Plans
Section No.	9	Computer Earthwork Data
Section No.	9	Cross Sections

TOTAL SHEETS =

STATE OF WISCONSIN
DEPARTMENT OF TRANSPORTATION

PLAN OF PROPOSED IMPROVEMENT

ILLINOIS STATE LINE - MADISON

US 12/18 INTERCHANGE

IH 39

DANE COUNTY

STATE PROJECT NUMBER
1007-12-80

STATE PROJECT	FEDERAL PROJECT	
	PROJECT	CONTRACT
1007-12-80		

APPROVED FOR DESIGN OF UTILITY ADJUSTMENTS SUBMITTAL DATE
April 4, 2019

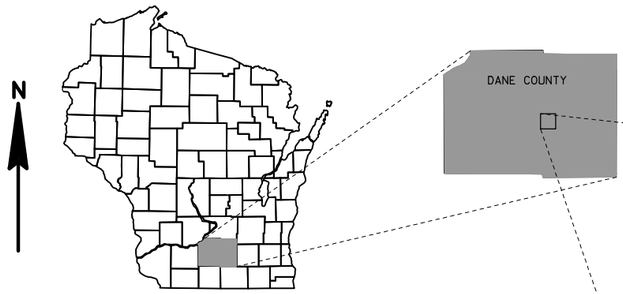

DESIGN DESIGNATION			IH 39 SOUTH OF USH 12/18	IH 39 NORTH OF USH 12/18
A.A.D.T.	(2021)	=	60,950	94,960
A.A.D.T.	(2040)	=	72,000	116,000
D.H.V.	(2040)	=	6,700	10,950
D.D.	(%)	=	55/45	58/42
T.	(%)	=	24.7	12.4
DESIGN SPEED	(MPH)	=	70	70
ESALS		=	45,858,600	51,742,400

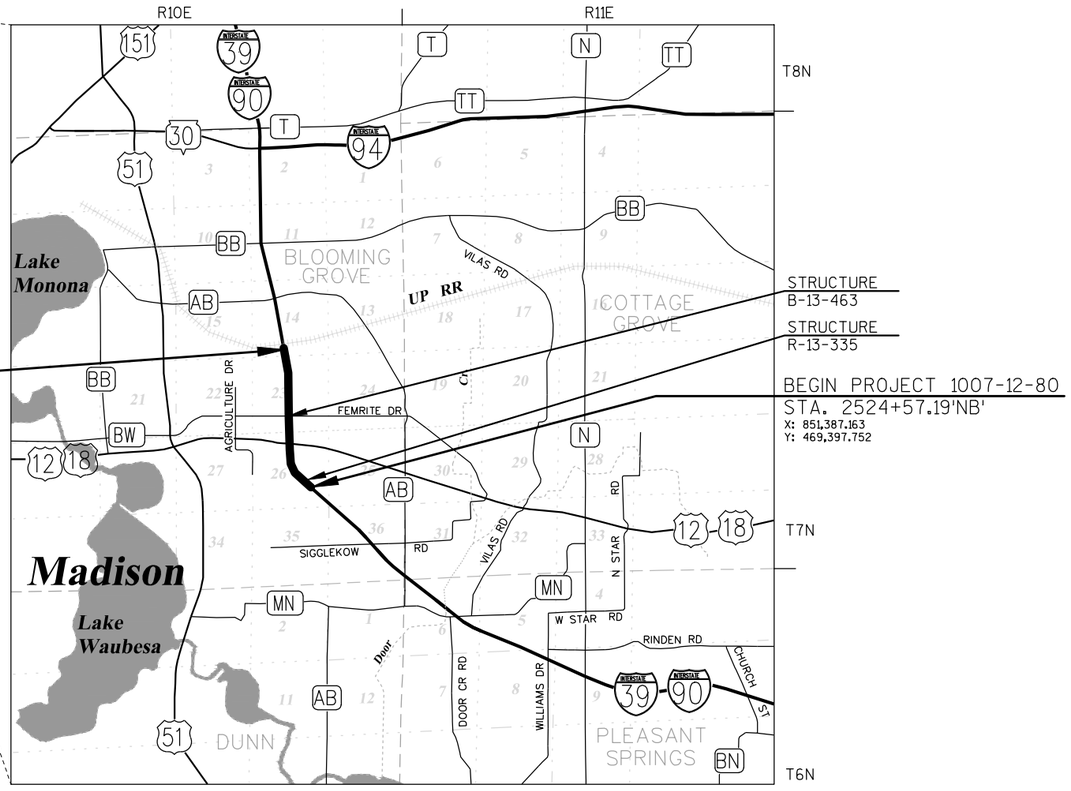

CONVENTIONAL SYMBOLS

PLAN		PROFILE	
CORPORATE LIMITS		GRADE LINE	
PROPERTY LINE		ORIGINAL GROUND	
LOT LINE		MARSH OR ROCK PROFILE (To be noted as such)	ROCK
LIMITED HIGHWAY EASEMENT		SPECIAL DITCH	LABEL
EXISTING RIGHT OF WAY		GRADE ELEVATION	95.36
PROPOSED OR NEW R/W LINE		CULVERT (Profile View)	
SLOPE INTERCEPT		UTILITIES	
REFERENCE LINE		ELECTRIC	E
EXISTING CULVERT		FIBER OPTIC	FO
PROPOSED CULVERT (Box or Pipe)		GAS	G
COMBUSTIBLE FLUIDS	CAUTION	SANITARY SEWER	SAN
		STORM SEWER	SS
		TELEPHONE	T
MARSH AREA		WATER	W
		UTILITY PEDESTAL	
		POWER POLE	
WOODED OR SHRUB AREA		TELEPHONE POLE	

LAYOUT
SCALE 0 1 MI.

TOTAL NET LENGTH OF CENTERLINE = 2.077 MI.

HORIZONTAL POSITIONS SHOWN ON THIS PLAN ARE WISCONSIN COUNTY COORDINATES, DANE COUNTY, NAD83 (2007), IN U.S. SURVEY FEET. VALUES ARE GRID COORDINATES, GRID BEARINGS, AND GRID DISTANCES. GRID DISTANCES MAY BE USED AS GROUND DISTANCES.

ELEVATIONS SHOWN ON THIS PLAN ARE REFERENCED TO THE NORTH AMERICAN VERTICAL DATUM OF 1988, NAVD88 (2007).

ORIGINAL PLANS PREPARED BY:

OES
An Oneida ESC Group Company

STATE OF WISCONSIN
DEPARTMENT OF TRANSPORTATION

PREPARED BY

Surveyor	DANE PARTNERS
Designer	OES, LLC
Project Manager	MARK VESPERMAN
Regional Examiner	JAMES BUSCHKOPF
Regional Supervisor	SCOTT SCHOENMANN

APPROVED FOR THE DEPARTMENT

DATE: _____ _____
(Signature)

E

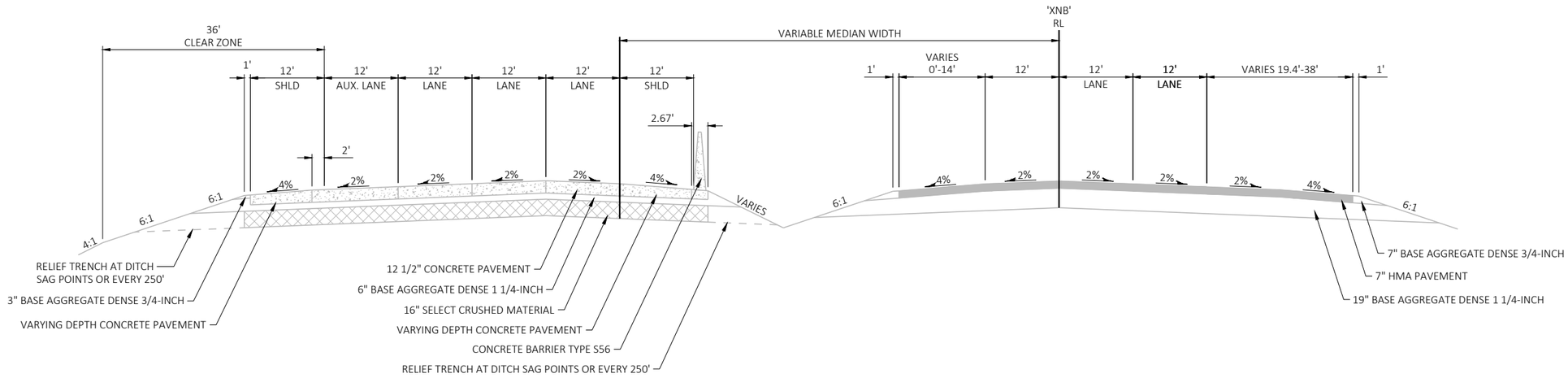

TYPICAL EXISTING SECTION - IH 39

STA 1126+46'XNB' - STA 1129+96'XNB'

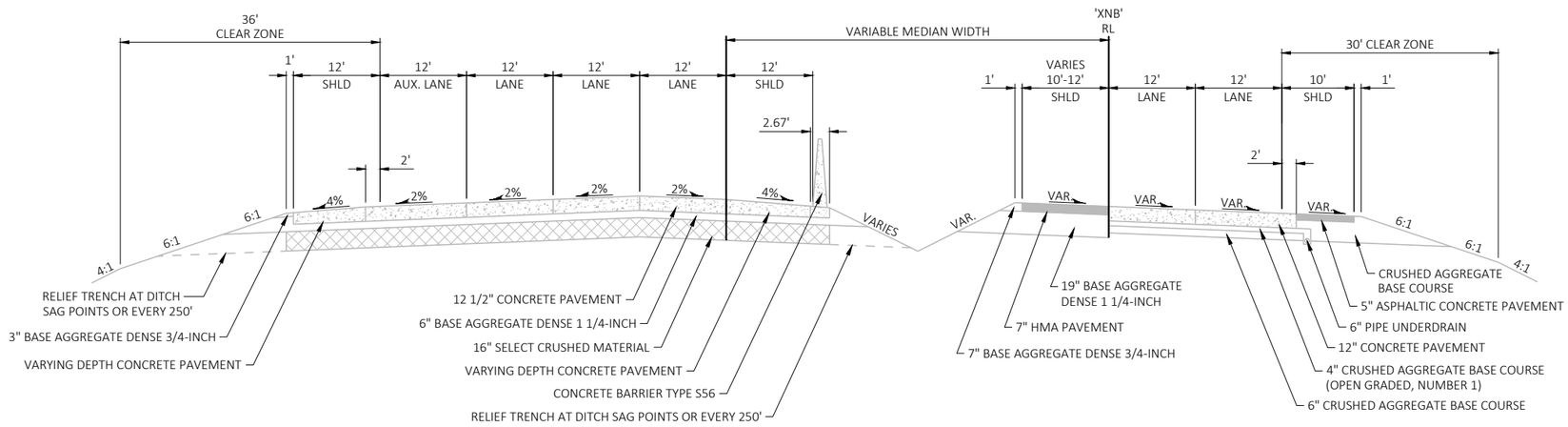

TYPICAL EXISTING SECTION - IH 39

STA 1129+96'XNB' - STA 1136+32'XNB'

PROJECT NO: 1007-12-80	HWY: IH 39	COUNTY: DANE	TYPICAL SECTIONS - EXISTING	SHEET	E

FILE NAME : P:\2019 PROJECTS\5019001 - BIC\CIVIL3D\SHEETSPLAN\10071280\0203_TS.DWG
LAYOUT NAME - 01
PLOT DATE : 3/26/2019 1:33 PM
PLOT BY : KYLE CORNELIUS
PLOT NAME :
PLOT SCALE : 1 IN:20 FT
WISDOT/CADDS SHEET 42

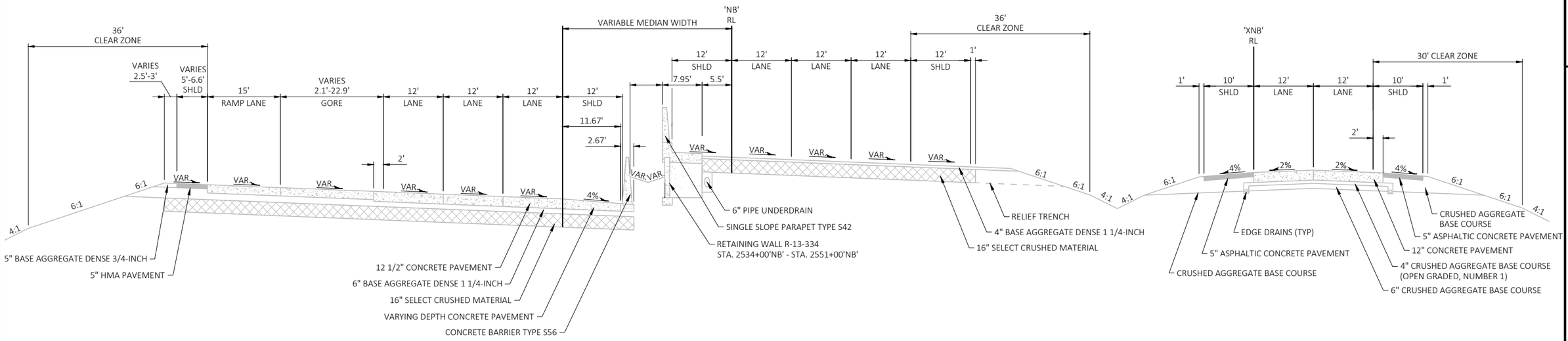

TYPICAL EXISTING SECTION - IH 39

STA 1136+32'XNB' - STA 1141+46'XNB'

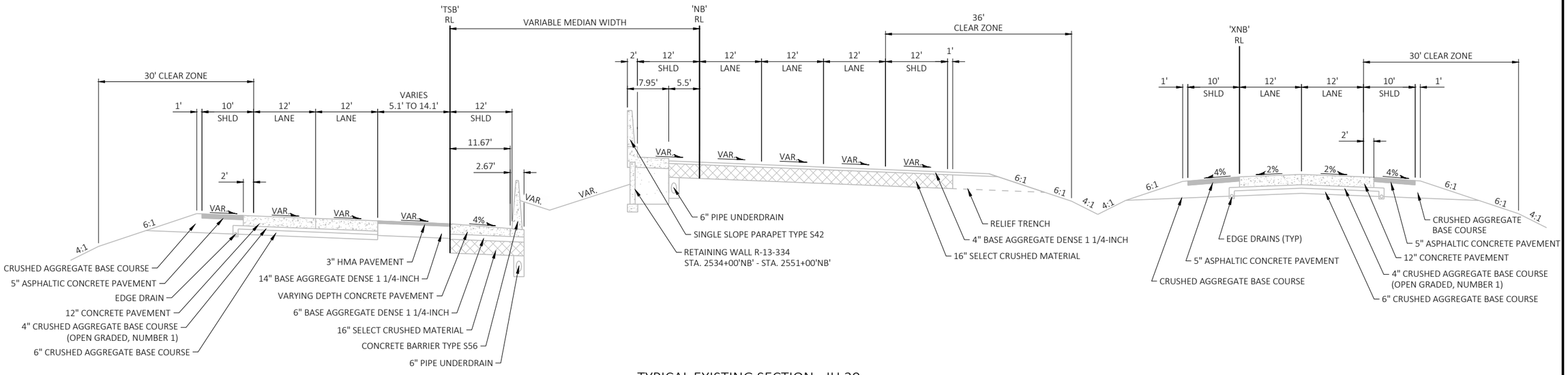

TYPICAL EXISTING SECTION - IH 39

STA 1141+46'XNB' - STA 1150+74'XNB'

PROJECT NO: 1007-12-80	HWY: IH 39	COUNTY: DANE	TYPICAL SECTIONS - EXISTING	SHEET	E

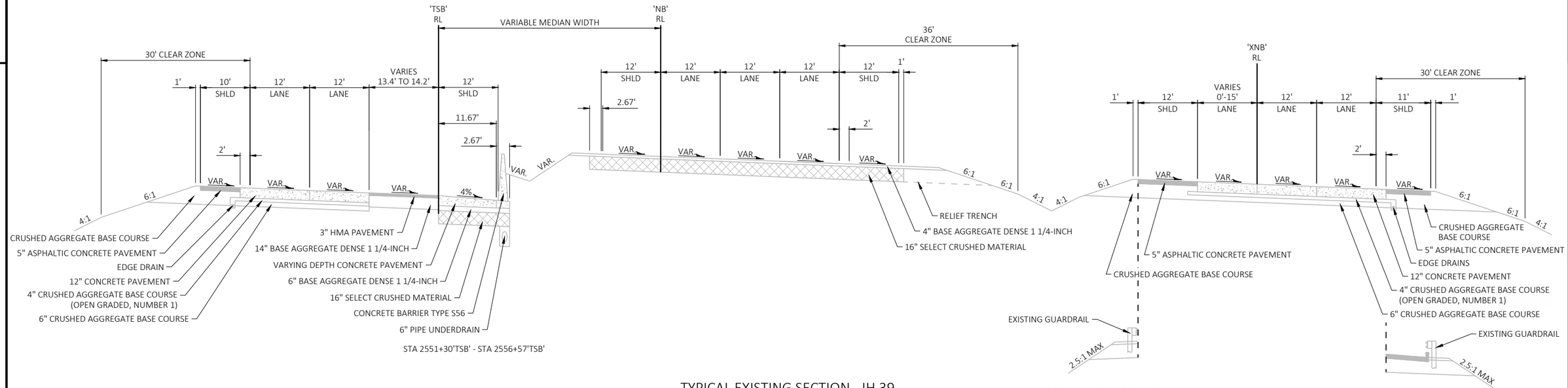

STA 2551+30'TSB' - STA 2556+57'TSB'

TYPICAL EXISTING SECTION - IH 39

STA 1150+74'XNB' - STA 1158+07'XNB'

GUARDRAIL LOCATIONS

STA 1151+35'XNB' - STA 1158+14'XNB'

GUARDRAIL LOCATIONS

STA 1152+86'XNB' - STA 1158+14'XNB'

STA 1162+82'XSB' - STA 1164+33'XSB'

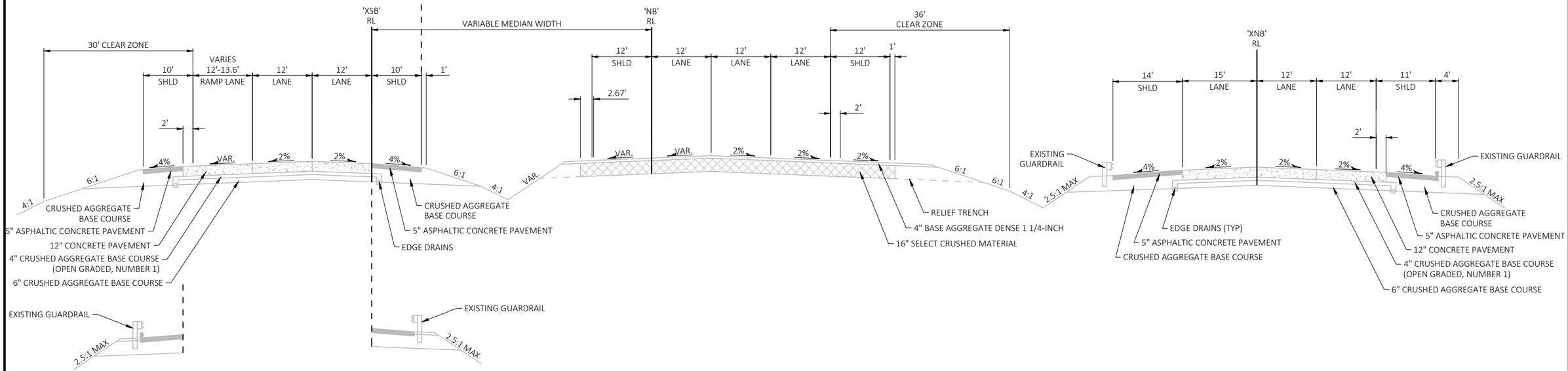

GUARDRAIL LOCATIONS

STA 1160+78'XSB' - STA 1161+14'XSB'
STA 1162+81'XSB' - STA 1163+30'XSB'
STA 1163+30'XSB' - STA 1164+33'XSB' (NO CURB & GUTTER)

GUARDRAIL LOCATIONS

STA 1160+78'XSB' - STA 1161+14'XNB'
STA 1162+82'XSB' - STA 1163+50'XSB'

TYPICAL EXISTING SECTION - IH 39

STA 1158+07'XNB' - STA 1166+52'XNB'

PROJECT NO: 1007-12-80	HWY: IH 39	COUNTY: DANE	TYPICAL SECTIONS - EXISTING	SHEET	E

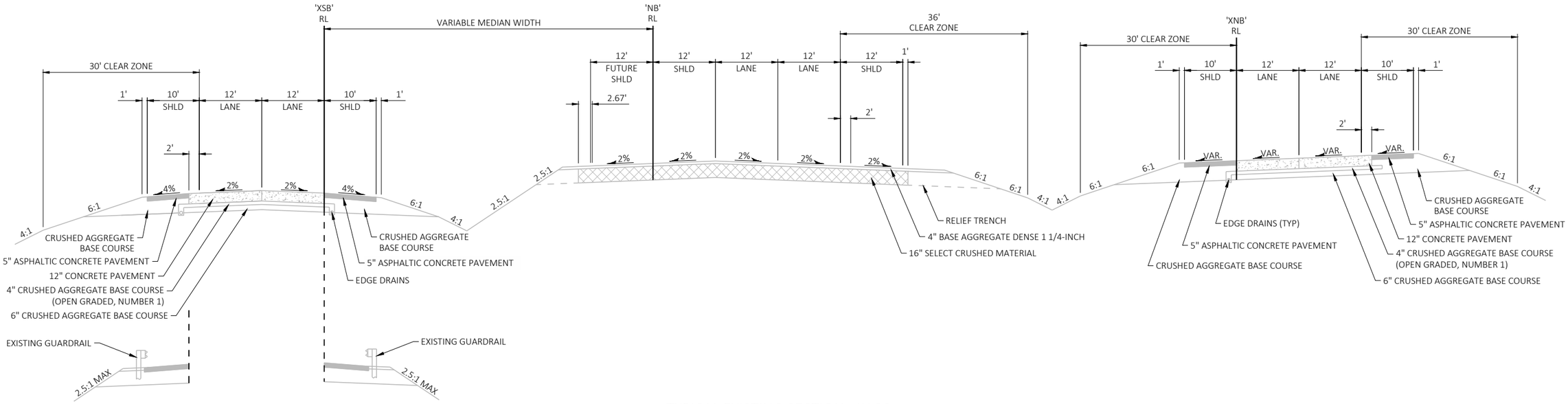

GUARDRAIL LOCATIONS
STA 1175+75'XSB' - STA 1176+28'XSB'

GUARDRAIL LOCATIONS
STA 1175+53'XSB' - STA 1176+21'XSB'

TYPICAL EXISTING SECTION - IH 39
STA 1166+52'XNB' - STA 1178+68'XNB'

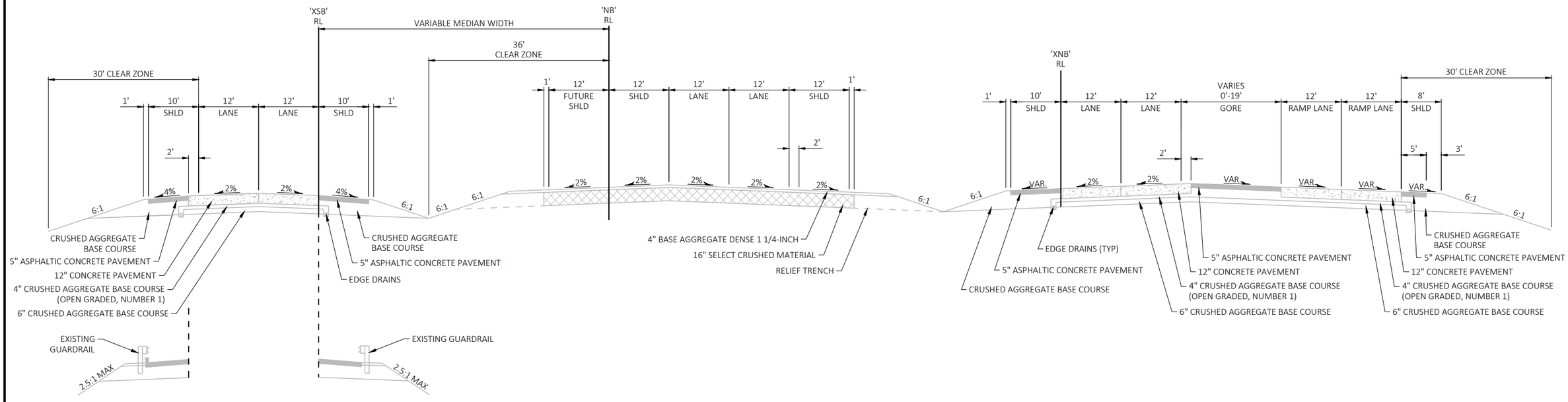

GUARDRAIL LOCATIONS
STA 1176+28'XSB' - STA 1179+06'XSB' (NO CURB & GUTTER)
STA 1183+08'XSB' - STA 1183+64'XSB'

GUARDRAIL LOCATIONS
STA 1183+08'XSB' - STA 1183+65'XSB'

TYPICAL EXISTING SECTION - IH 39
STA 1178+68'XNB' - STA 1183+69'XNB'

PROJECT NO: 1007-12-80	HWY: IH 39	COUNTY: DANE	TYPICAL SECTIONS - EXISTING	SHEET	E

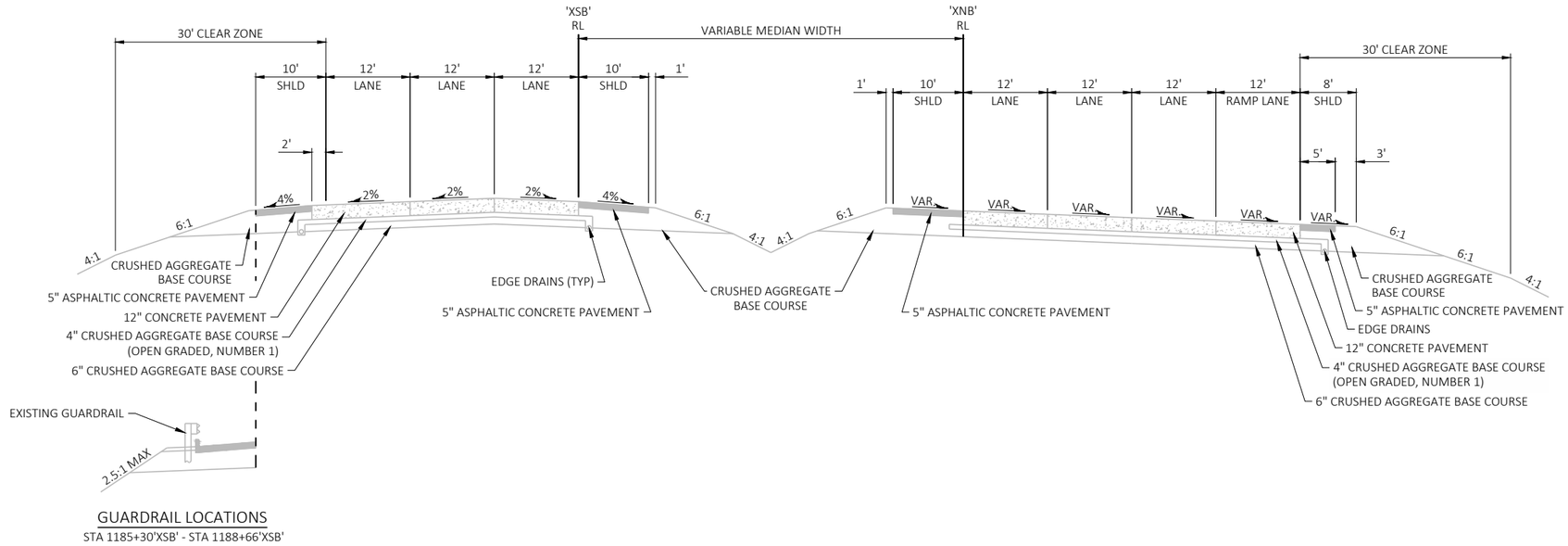

GUARDRAIL LOCATIONS

STA 1185+30'XSB' - STA 1188+66'XSB'

TYPICAL EXISTING SECTION - IH 39

STA 1183+69'XNB' - STA 1193+96'XNB'

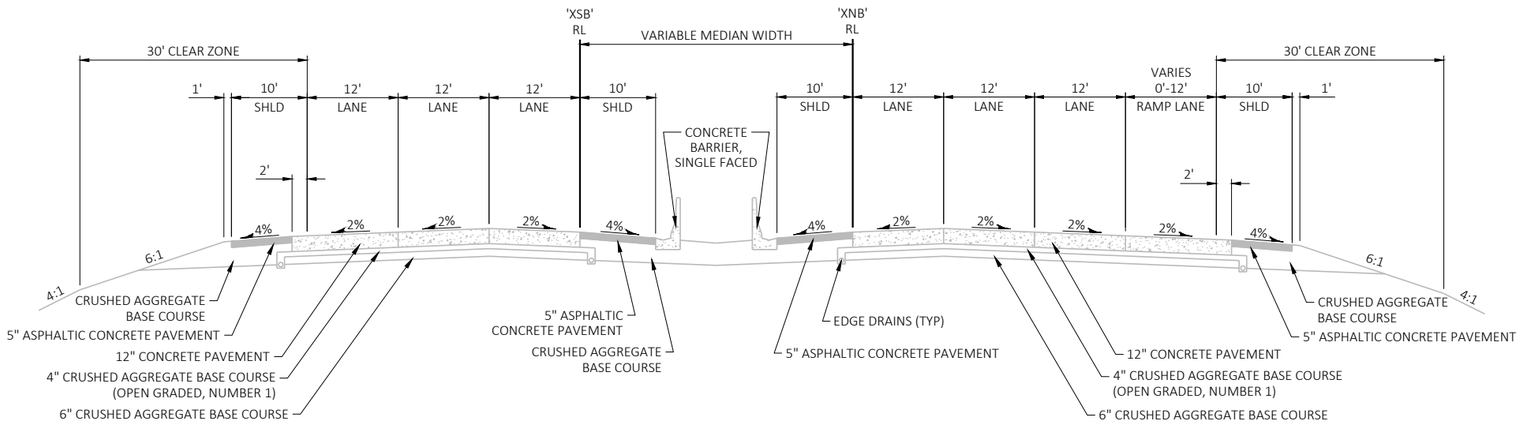

TYPICAL EXISTING SECTION - IH 39

STA 1193+96'XNB' - STA 1205+31'XNB'

PROJECT NO: 1007-12-80	HWY: IH 39	COUNTY: DANE	TYPICAL SECTIONS - EXISTING	SHEET	E

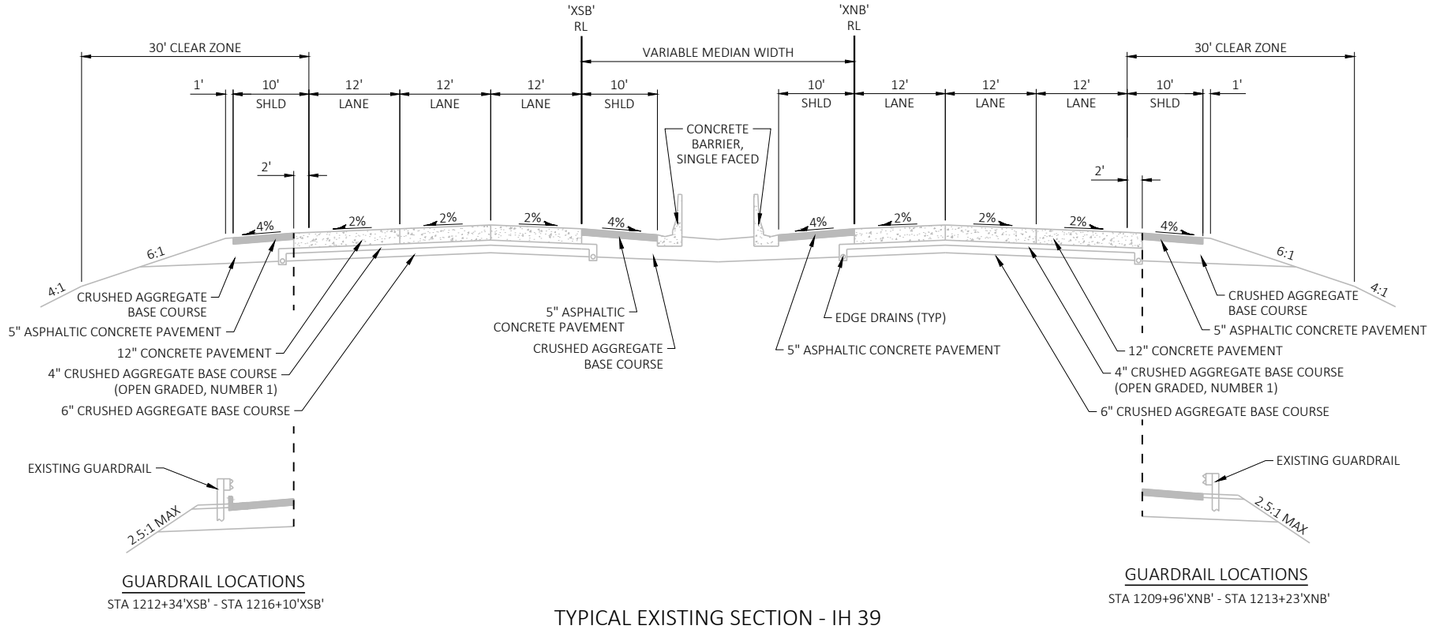

GUARDRAIL LOCATIONS

STA 1212+34'XSB' - STA 1216+10'XSB'

GUARDRAIL LOCATIONS

STA 1209+96'XNB' - STA 1213+23'XNB'

TYPICAL EXISTING SECTION - IH 39

STA 1205+31'XNB' - STA 1213+58'XNB'

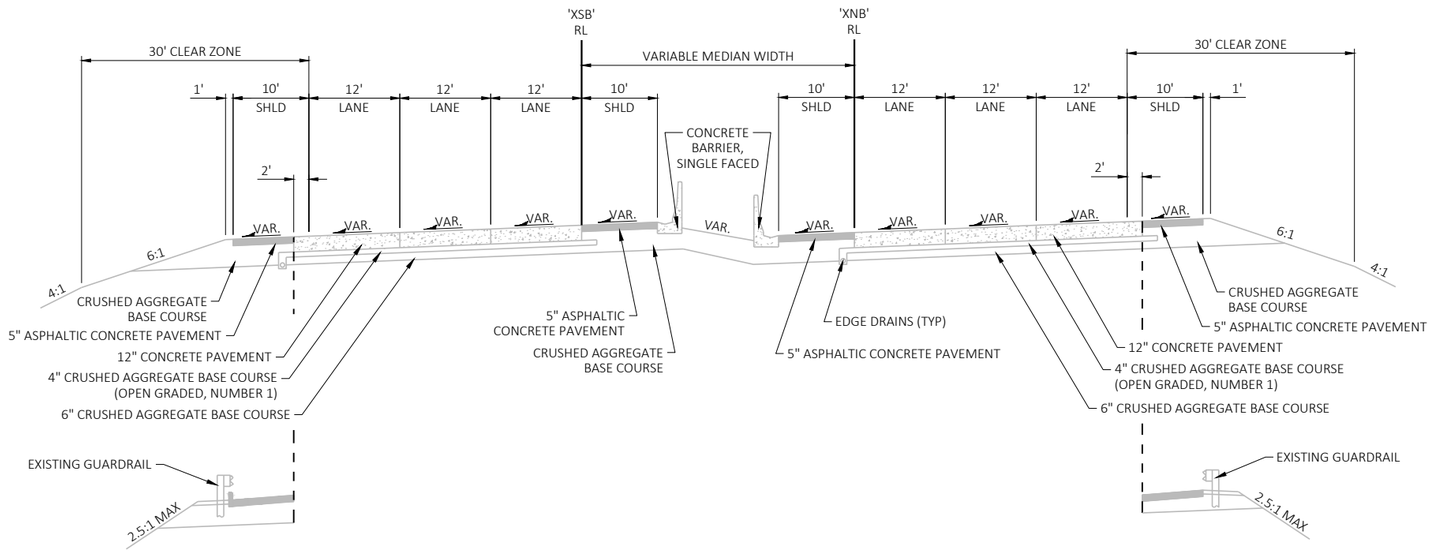

GUARDRAIL LOCATIONS

STA 1224+38'XSB' - STA 1233+58'XSB'

GUARDRAIL LOCATIONS

STA 1225+12'XNB' - STA 1228+03'XNB'

TYPICAL EXISTING SECTION - IH 39

STA 1213+58'XNB' - STA 1233+60'XNB'

PROJECT NO: 1007-12-80	HWY: IH 39	COUNTY: DANE	TYPICAL SECTIONS - EXISTING	SHEET	E

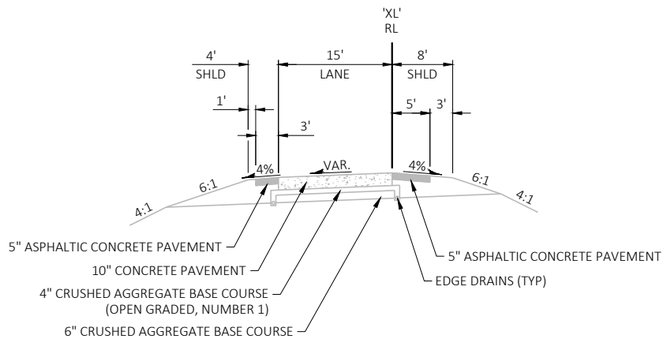

TYPICAL EXISTING SECTION - NB TO WB RAMP

STA 23+86'XL' - STA 27+47'XL'

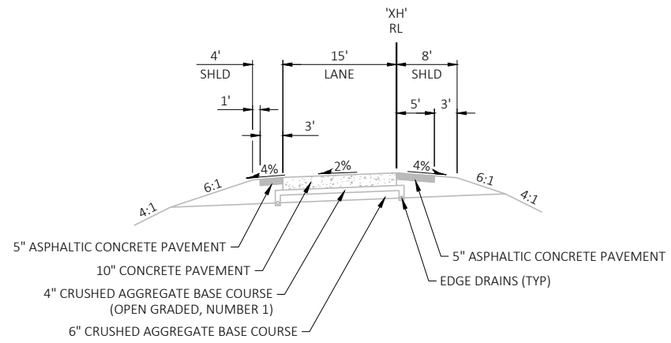

TYPICAL EXISTING SECTION - NB TO EB RAMP

STA 10+00'XH' - STA 14+12'XH'

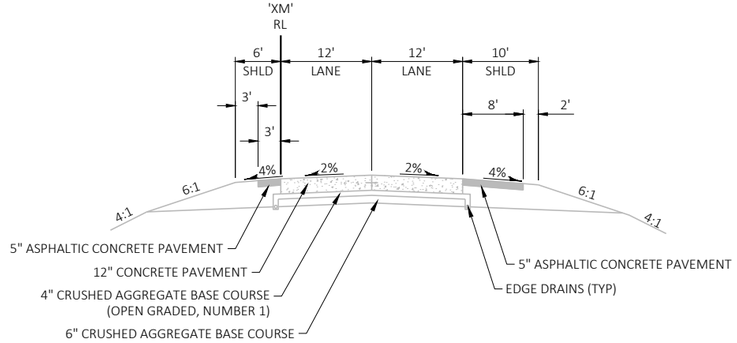

TYPICAL EXISTING SECTION - EB TO NB RAMP

STA 125+21'XM' - STA 135+24'XM'

2

PROJECT NO: 1007-12-80	HWY: IH 39	COUNTY: DANE	TYPICAL SECTIONS - EXISTING	SHEET	E

FILE NAME : P:\2019 PROJECTS\5019001 - BIC\CIVIL3D\SHEETSPLAN\10071280\0203_TS.DWG
LAYOUT NAME - 07
PLOT DATE : 3/26/2019 1:33 PM
PLOT BY : KYLE CORNELIUS
PLOT NAME :
PLOT SCALE : ##########
WISDOT/CADDS SHEET 42

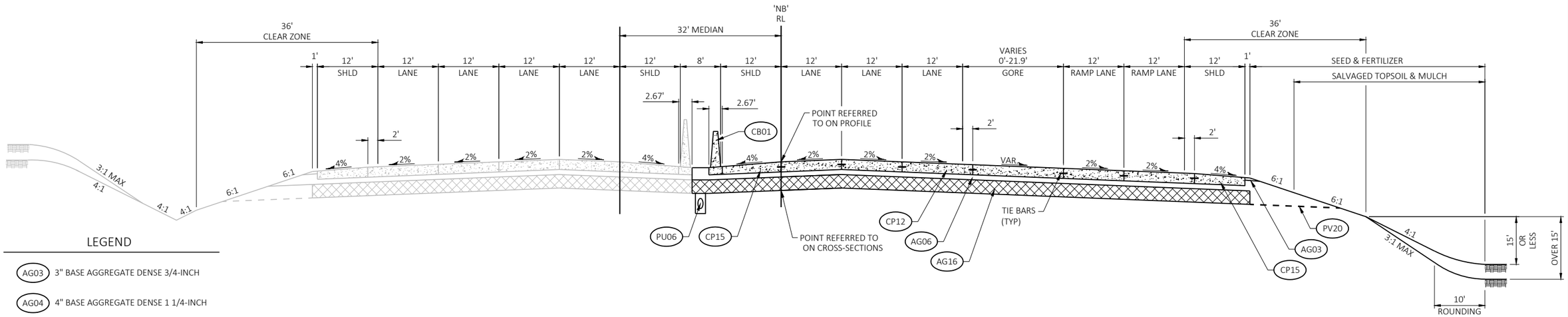

TYPICAL FINISHED SECTION - IH 39

STA 2524+50'NB' - STA 2534+00'NB'

LEGEND

- AG03 — 3" BASE AGGREGATE DENSE 3/4-INCH
- AG04 — 4" BASE AGGREGATE DENSE 1 1/4-INCH
- AG06 — 6" BASE AGGREGATE DENSE 1 1/4-INCH
- AG16 — 16" SELECT CRUSHED MATERIAL
- CB01 — CONCRETE BARRIER TYPE S42
- CP12 — CONCRETE PAVEMENT 12 1/2-INCH, DOWELED AND TINED
- CP15 — TRAPEZOIDAL SHOULDER (PAID FOR AS CONCRETE PAVEMENT 12 1/2-INCH)
- PU06 — PIPE UNDERDRAIN 6-INCH (SEE PIPE UNDERDRAIN DETAIL)
- PV20 — CONSTRUCT RELIEF TRENCHES AT DITCH SAG POINTS OR EVERY 250' (SEE CONSTRUCTION DETAIL)

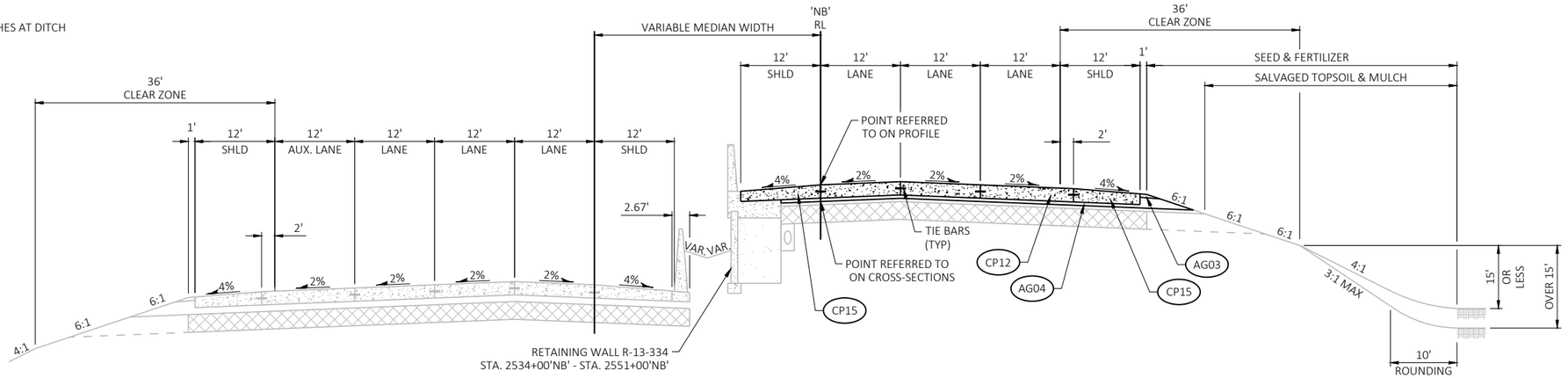

TYPICAL FINISHED SECTION - IH 39

STA 2534+00'NB' - STA 2534+65NB'

PROJECT NO: 1007-12-80	HWY: IH 39	COUNTY: DANE	TYPICAL SECTIONS - FINISHED	SHEET	E

FILE NAME : P:\2019 PROJECTS\5019001 - BIC\CIVIL3D\SHEETSPLAN\10071280\0203_TS.DWG
LAYOUT NAME - 08

PLOT DATE : 3/26/2019 1:33 PM PLOT BY : KYLE CORNELIUS PLOT NAME : PLOT SCALE : 1 IN:20 FT

2

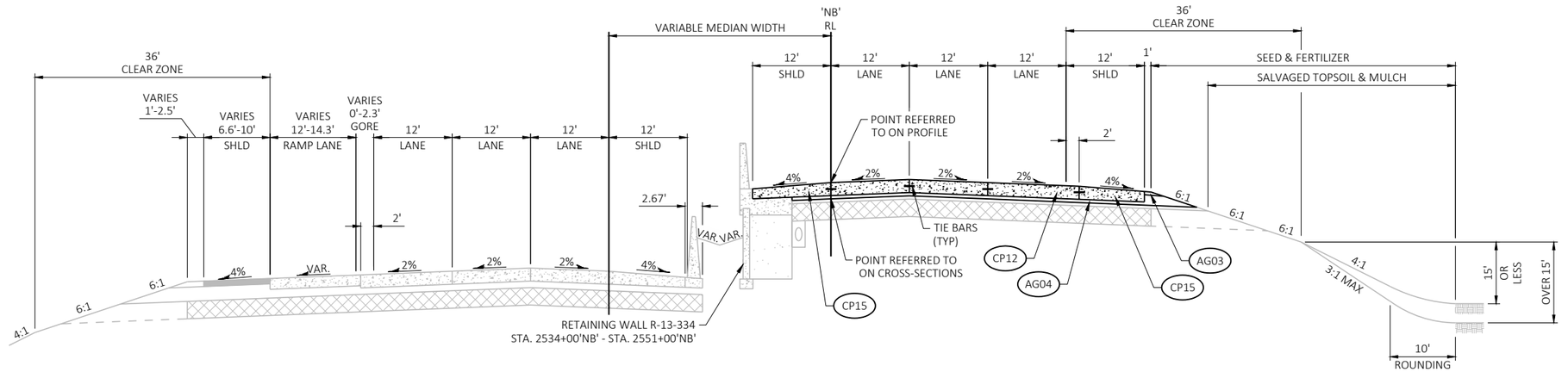

LEGEND

- AG03 — 3" BASE AGGREGATE DENSE 3/4-INCH
- AG04 — 4" BASE AGGREGATE DENSE 1 1/4-INCH
- CP12 — CONCRETE PAVEMENT 12 1/2-INCH, DOWELED AND TINED
- CP15 — TRAPEZOIDAL SHOULDER (PAID FOR AS CONCRETE PAVEMENT 12 1/2-INCH)

TYPICAL FINISHED SECTION - IH 39

STA 2534+65NB' - 2536+94'NB'

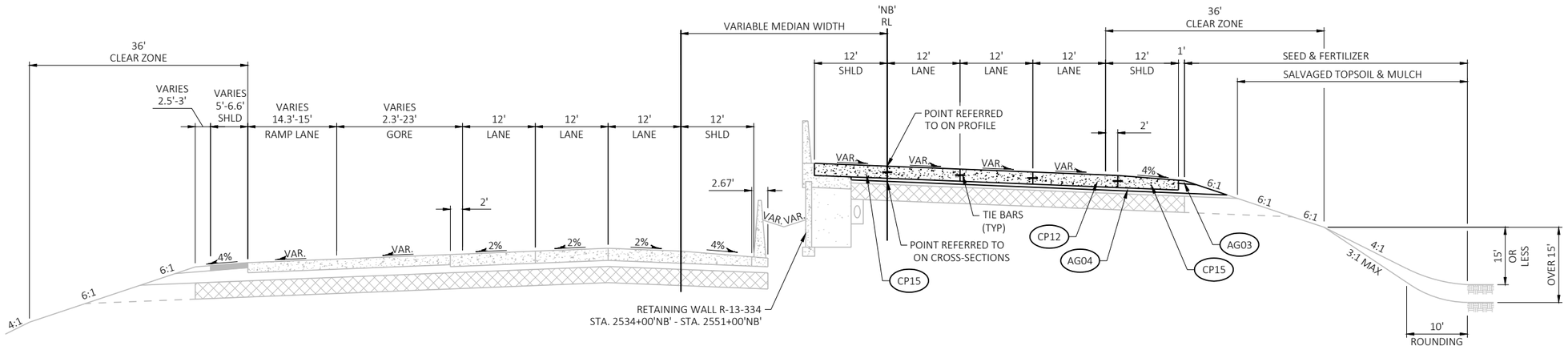

TYPICAL FINISHED SECTION - IH 39

STA 2536+94'NB' - STA 2540+72'NB'

PROJECT NO: 1007-12-80	HWY: IH 39	COUNTY: DANE	TYPICAL SECTIONS - FINISHED	SHEET	E

2

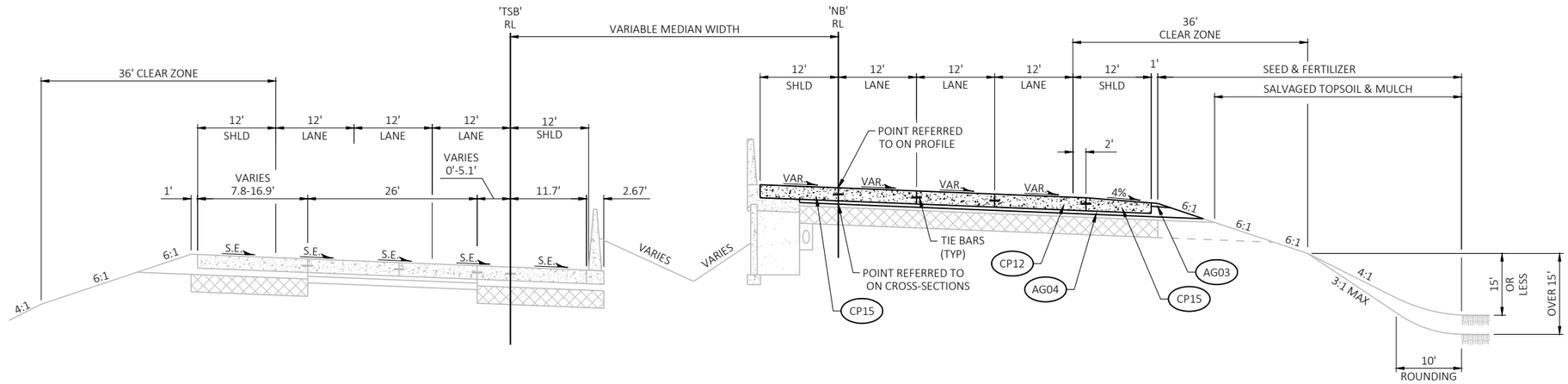

LEGEND

- AG03 — 3" BASE AGGREGATE DENSE 3/4-INCH
- AG04 — 4" BASE AGGREGATE DENSE 1 1/4-INCH
- AG05 — 5" BASE AGGREGATE DENSE 3/4-INCH
- CP12 — CONCRETE PAVEMENT 12 1/2-INCH, DOWELED AND TINED
- CP15 — TRAPEZOIDAL SHOULDER (PAID FOR AS CONCRETE PAVEMENT 12 1/2-INCH)
- MGS — MGS GUARDRAIL SYSTEM

TYPICAL FINISHED SECTION - IH 39

STA 2540+72'NB' - STA 2556+12'NB'

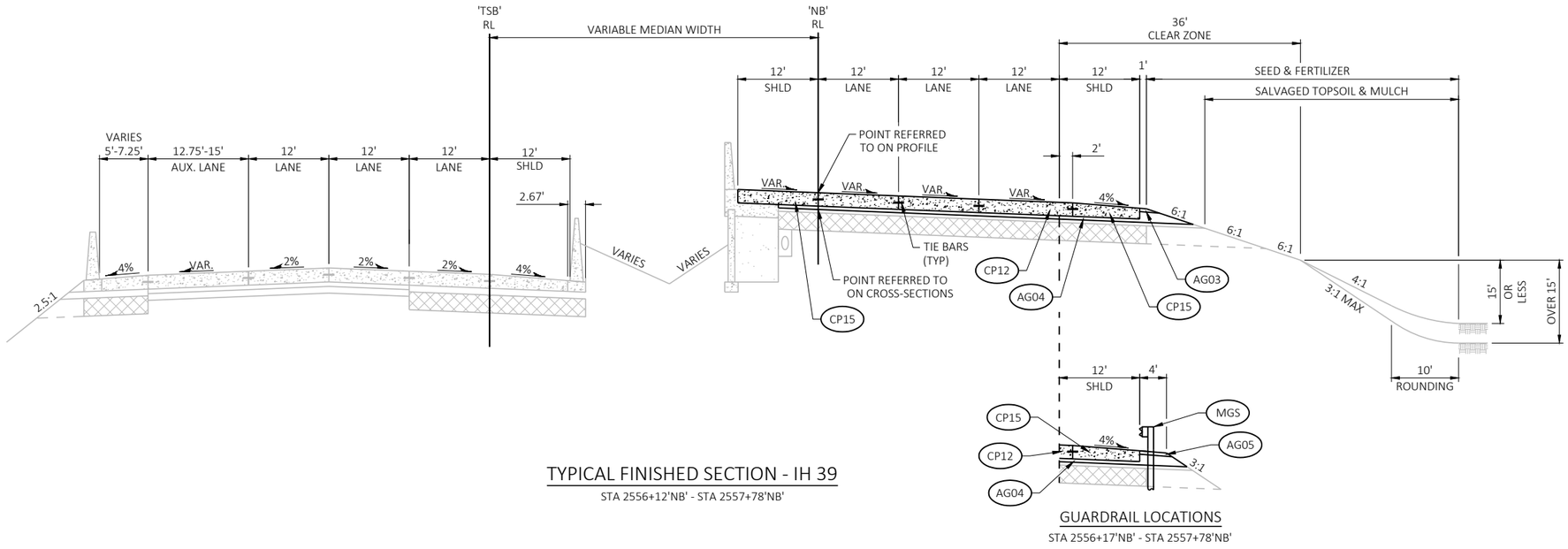

TYPICAL FINISHED SECTION - IH 39

STA 2556+12'NB' - STA 2557+78'NB'

GUARDRAIL LOCATIONS

STA 2556+17'NB' - STA 2557+78'NB'

PROJECT NO: 1007-12-80	HWY: IH 39	COUNTY: DANE	TYPICAL SECTIONS - FINISHED	SHEET	E

FILE NAME : P:\2019 PROJECTS\5019001 - BIC\CIVIL3D\SHEETSPLAN\10071280\0203_TS.DWG
LAYOUT NAME - 10
PLOT DATE : 3/26/2019 1:33 PM
PLOT BY : KYLE CORNELIUS
PLOT NAME :
PLOT SCALE : 1 IN:20 FT

2

LEGEND

- AG03 — 3" BASE AGGREGATE DENSE 3/4-INCH
- AG04 — 4" BASE AGGREGATE DENSE 1 1/4-INCH
- AG05 — 5" BASE AGGREGATE DENSE 3/4-INCH
- CB01 — CONCRETE BARRIER TYPE S42
- CP12 — CONCRETE PAVEMENT 12 1/2-INCH, DOWELED AND TINED
- CP15 — TRAPEZOIDAL SHOULDER (PAID FOR AS CONCRETE PAVEMENT 12 1/2-INCH)
- MGS — MGS GUARDRAIL SYSTEM

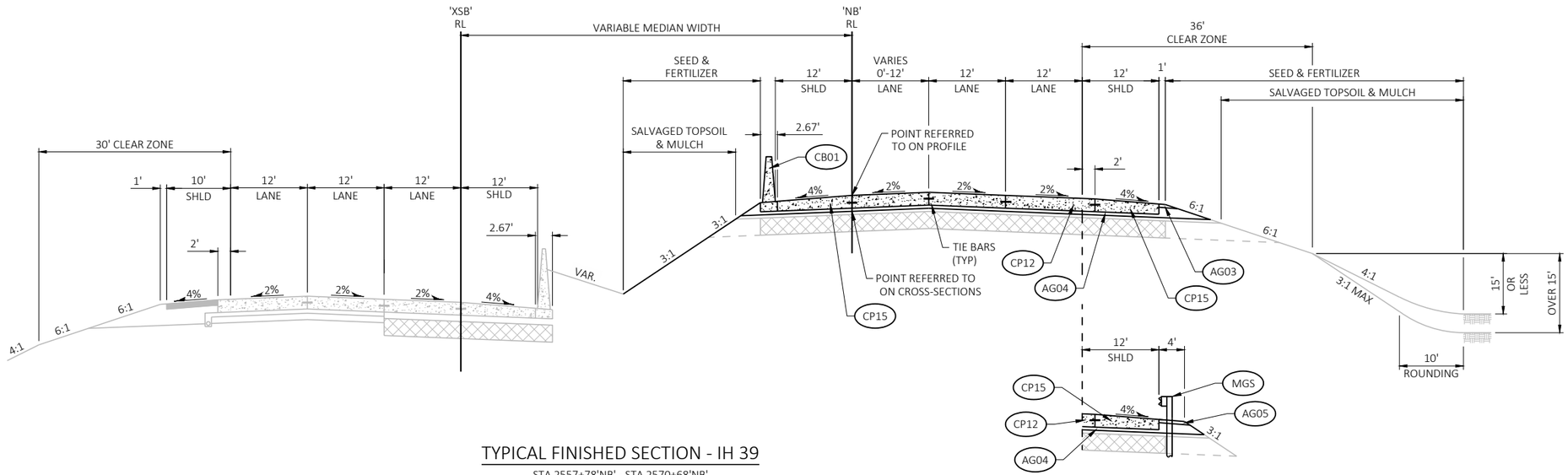

TYPICAL FINISHED SECTION - IH 39

STA 2557+78'NB' - STA 2570+68'NB'

GUARDRAIL LOCATIONS

STA 2557+78'NB' - STA 2558+73'NB'
STA 2560+52'NB' - STA 2563+67'NB'
STA 2565+66'NB' - STA 2570+68'NB'

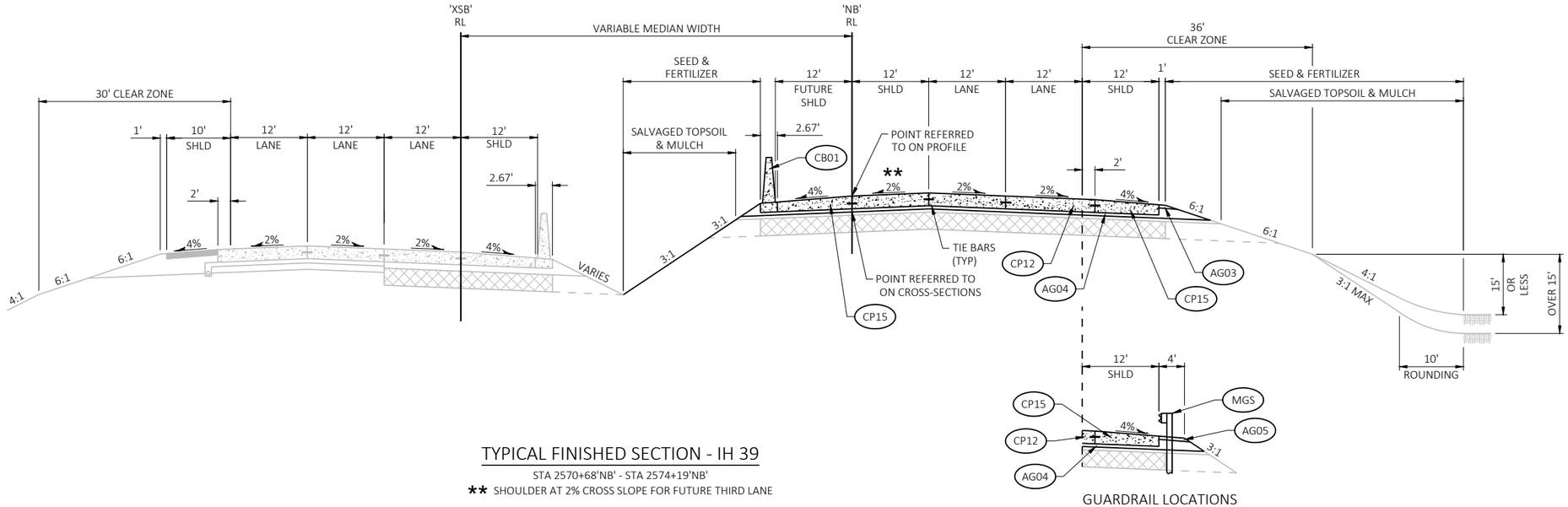

TYPICAL FINISHED SECTION - IH 39

STA 2570+68'NB' - STA 2574+19'NB'

** SHOULDER AT 2% CROSS SLOPE FOR FUTURE THIRD LANE

GUARDRAIL LOCATIONS

STA 2570+68'NB' - STA 2571+58'NB'

PROJECT NO: 1007-12-80	HWY: IH 39	COUNTY: DANE	TYPICAL SECTIONS - FINISHED	SHEET	E

FILE NAME : P:\2019 PROJECTS\5019001 - BIC\CIVIL3D\SHEETSPLAN\10071280\0203_TS.DWG
LAYOUT NAME - 11
PLOT DATE : 3/26/2019 1:33 PM
PLOT BY : KYLE CORNELIUS
PLOT NAME :
PLOT SCALE : 1 IN:20 FT

2

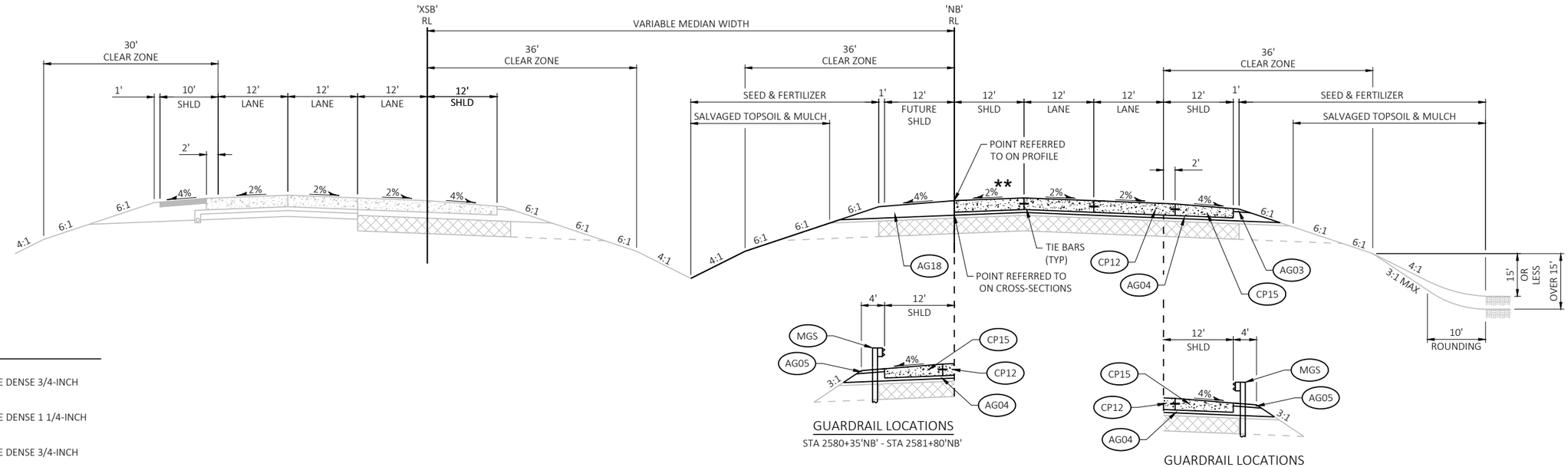

TYPICAL FINISHED SECTION - IH 39

STA 2574+19'NB' - STA 2582+10'NB'

** SHOULDER AT 2% CROSS SLOPE FOR FUTURE THIRD LANE

LEGEND

- AG03 — 3" BASE AGGREGATE DENSE 3/4-INCH
- AG04 — 4" BASE AGGREGATE DENSE 1 1/4-INCH
- AG05 — 5" BASE AGGREGATE DENSE 3/4-INCH
- AG18 — 18" BASE AGGREGATE DENSE 1 1/4-INCH
- CP12 — CONCRETE PAVEMENT 12 1/2-INCH, DOWELED AND TINED
- CP15 — TRAPEZOIDAL SHOULDER (PAID FOR AS CONCRETE PAVEMENT 12 1/2-INCH)
- MGS — MGS GUARDRAIL SYSTEM

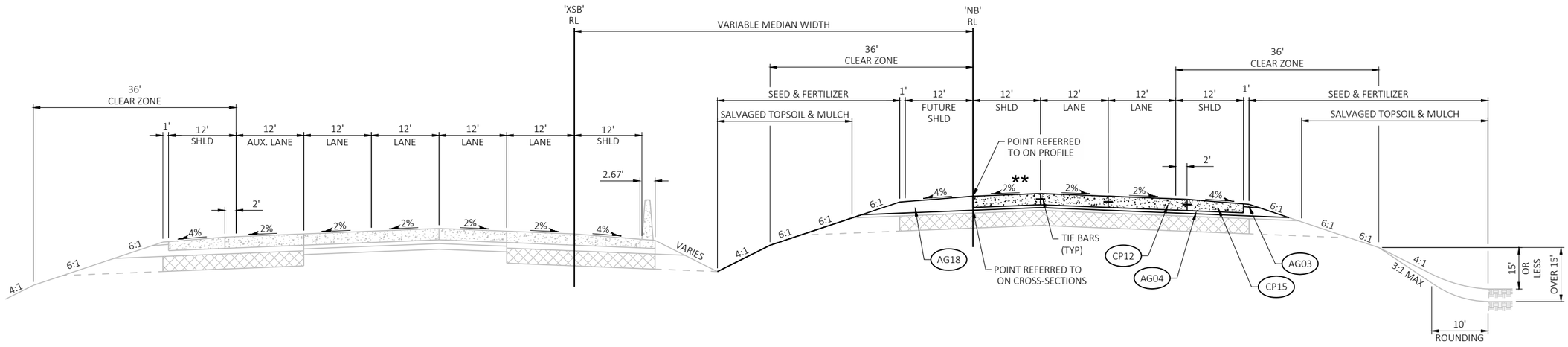

TYPICAL FINISHED SECTION - IH 39

STA 2582+10'NB' - STA 2583+89'NB'

** SHOULDER AT 2% CROSS SLOPE FOR FUTURE THIRD LANE

PROJECT NO: 1007-12-80	HWY: IH 39	COUNTY: DANE	TYPICAL SECTIONS - FINISHED	SHEET	E

FILE NAME : P:\2019 PROJECTS\5019001 - BIC\CIVIL3D\SHEETSPLAN\10071280\0203_TS.DWG
LAYOUT NAME - 12
PLOT DATE : 3/26/2019 1:33 PM
PLOT BY : KYLE CORNELIUS
PLOT NAME :
PLOT SCALE : 1 IN:20 FT

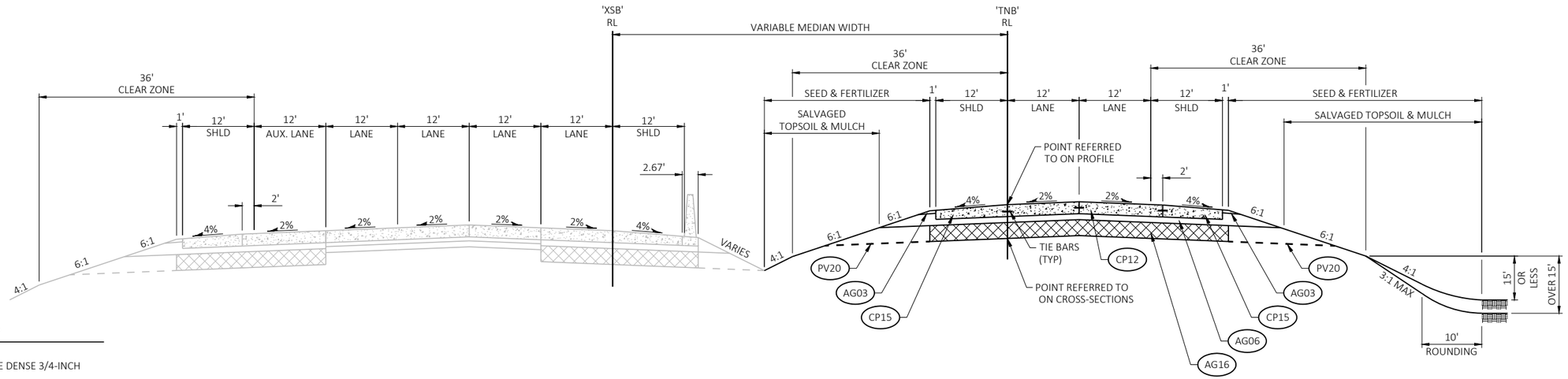

TYPICAL FINISHED SECTION - IH 39

STA 2583+89'TNB' - STA 2591+50'TNB'

LEGEND

- AG03 — 3" BASE AGGREGATE DENSE 3/4-INCH
- AG06 — 6" BASE AGGREGATE DENSE 1 1/4-INCH
- AG16 — 16" SELECT CRUSHED MATERIAL
- CB01 — CONCRETE BARRIER TYPE S42
- CP12 — CONCRETE PAVEMENT 12 1/2-INCH, DOWELED AND TINED
- CP15 — TRAPEZOIDAL SHOULDER (PAID FOR AS CONCRETE PAVEMENT 12 1/2-INCH)
- PU06 — PIPE UNDERDRAIN 6-INCH (SEE PIPE UNDERDRAIN DETAIL)
- PV20 — CONSTRUCT RELIEF TRENCHES AT DITCH SAG POINTS OR EVERY 250' (SEE CONSTRUCTION DETAIL)

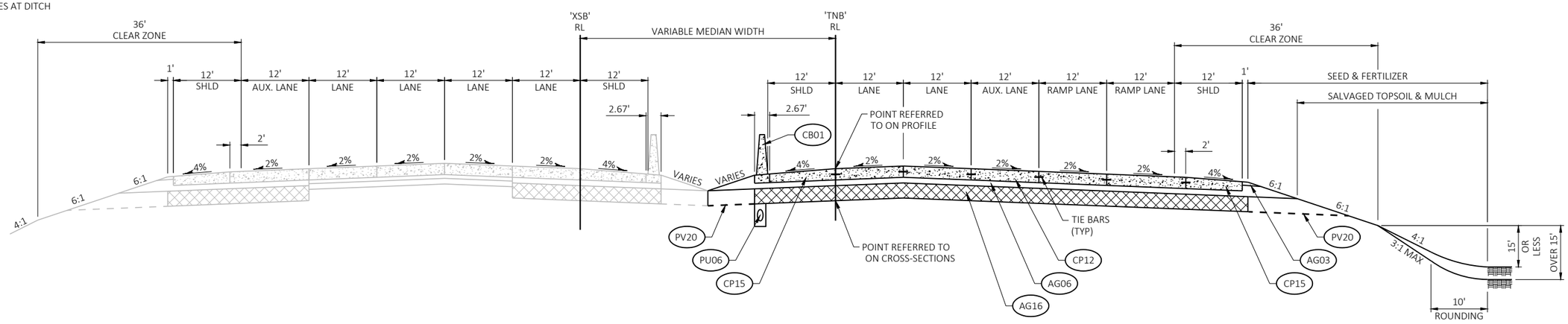

TYPICAL FINISHED SECTION - IH 39

STA 2591+50'TNB' - STA 2602+00'TNB'

PROJECT NO: 1007-12-80	HWY: IH 39	COUNTY: DANE	TYPICAL SECTIONS - FINISHED	SHEET	E

FILE NAME : P:\2019 PROJECTS\5019001 - BIC\CIVIL3D\SHEETSPLAN\10071280\0203_TS.DWG
LAYOUT NAME - 13

PLOT DATE : 3/26/2019 1:33 PM PLOT BY : KYLE CORNELIUS PLOT NAME : PLOT SCALE : 1 IN:20 FT

2

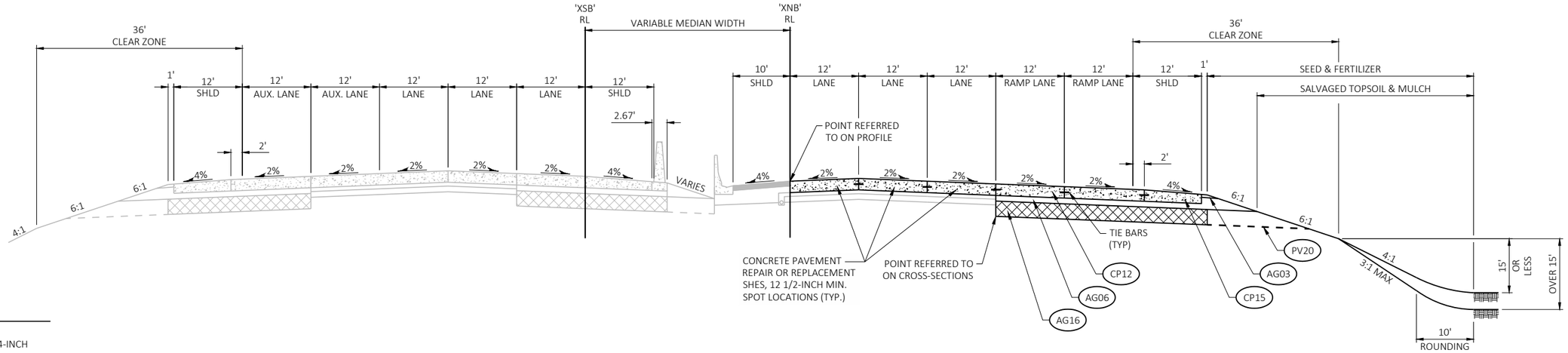

TYPICAL FINISHED SECTION - IH 39

STA 1201+47'XNB' - STA 1203+13'XNB'

LEGEND

- (AG03) 3" BASE AGGREGATE DENSE 3/4-INCH
- (AG06) 6" BASE AGGREGATE DENSE 1 1/4-INCH
- (AG16) 16" SELECT CRUSHED MATERIAL
- (CP12) CONCRETE PAVEMENT 12 1/2-INCH, DOWELED AND TINED
- (CP15) TRAPEZOIDAL SHOULDER (PAID FOR AS CONCRETE PAVEMENT 12 1/2-INCH)
- (PV20) CONSTRUCT RELIEF TRENCHES AT DITCH SAG POINTS OR EVERY 250' (SEE CONSTRUCTION DETAIL)

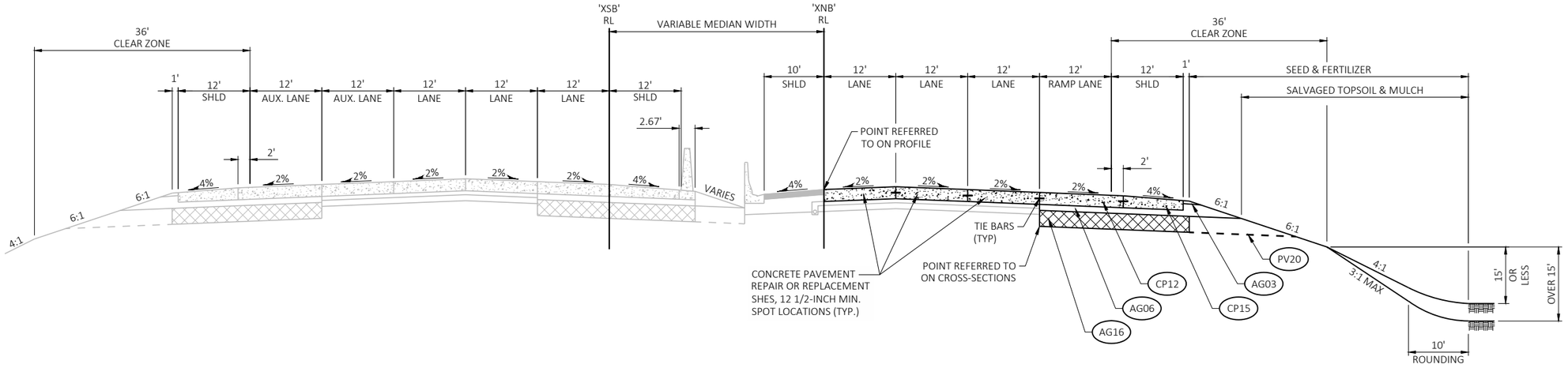

TYPICAL FINISHED SECTION - IH 39

STA 1203+13'XNB' - STA 1220+53'XNB'

PROJECT NO: 1007-12-80	HWY: IH 39	COUNTY: DANE	TYPICAL SECTIONS - FINISHED	SHEET	E

2

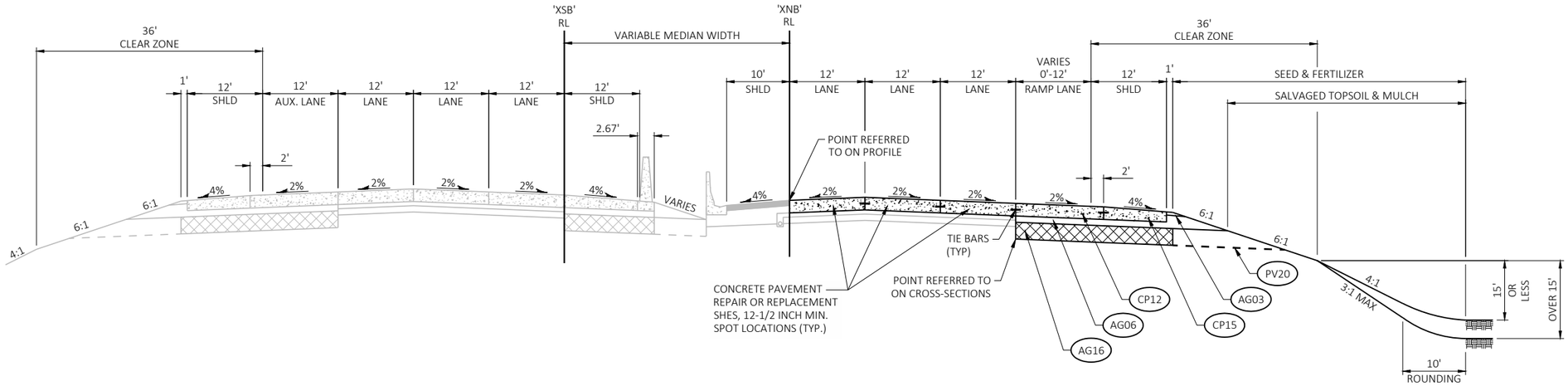

TYPICAL FINISHED SECTION - IH 39

STA 1220+53'XNB' - STA 1231+93'XNB'

LEGEND

- (AG03) 3" BASE AGGREGATE DENSE 3/4-INCH
- (AG06) 6" BASE AGGREGATE DENSE 1 1/4-INCH
- (AG16) 16" SELECT CRUSHED MATERIAL
- (CP12) CONCRETE PAVEMENT 12 1/2-INCH, DOWELED AND TINED
- (CP15) TRAPEZOIDAL SHOULDER (PAID FOR AS CONCRETE PAVEMENT 12 1/2-INCH)
- (PV20) CONSTRUCT RELIEF TRENCHES AT DITCH SAG POINTS OR EVERY 250' (SEE CONSTRUCTION DETAIL)

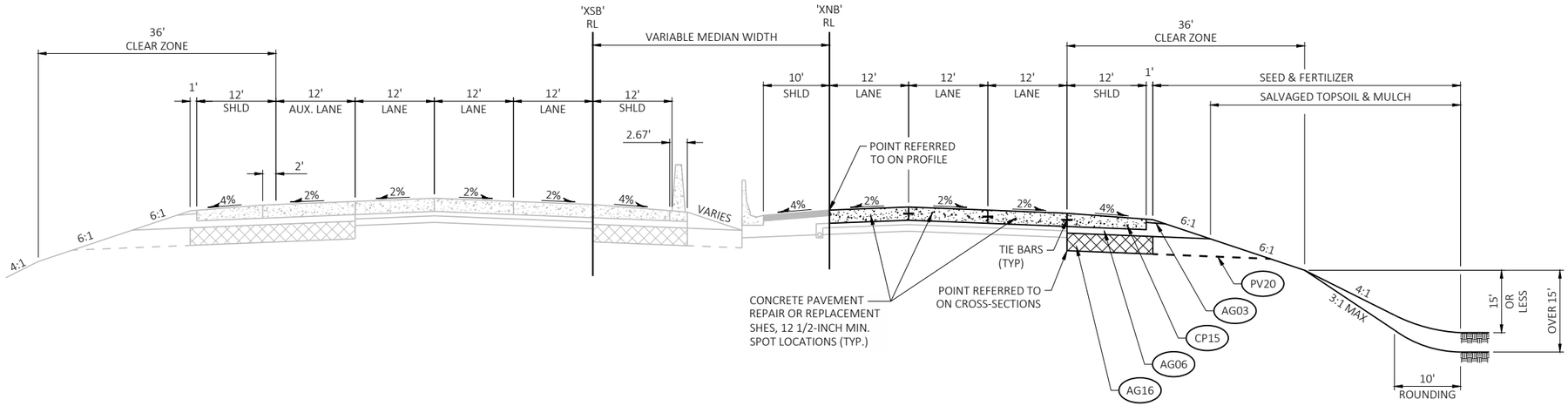

TYPICAL FINISHED SECTION - IH 39

STA 1231+93'XNB' - STA 1233+46'XNB'

PROJECT NO: 1007-12-80	HWY: IH 39	COUNTY: DANE	TYPICAL SECTIONS - FINISHED	SHEET	E

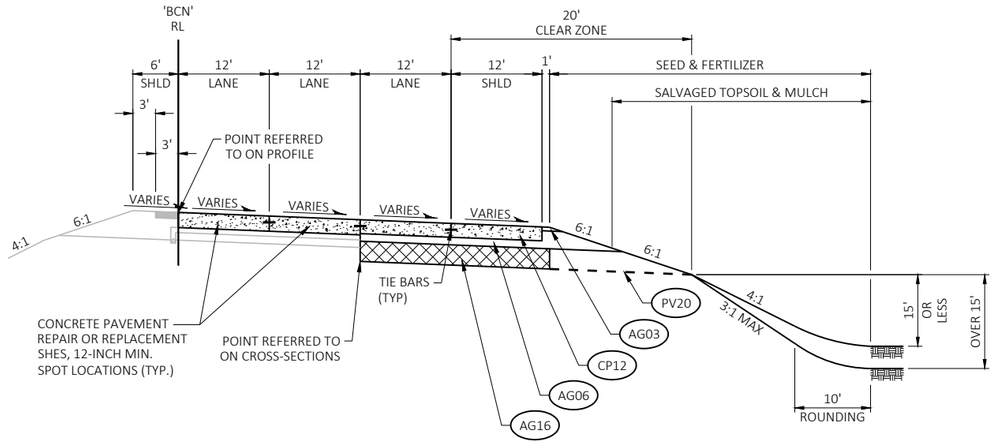

TYPICAL FINISHED SECTION - EB TO NB RAMP

STA 1571+16'BCN' - STA 1579+28'BCN'

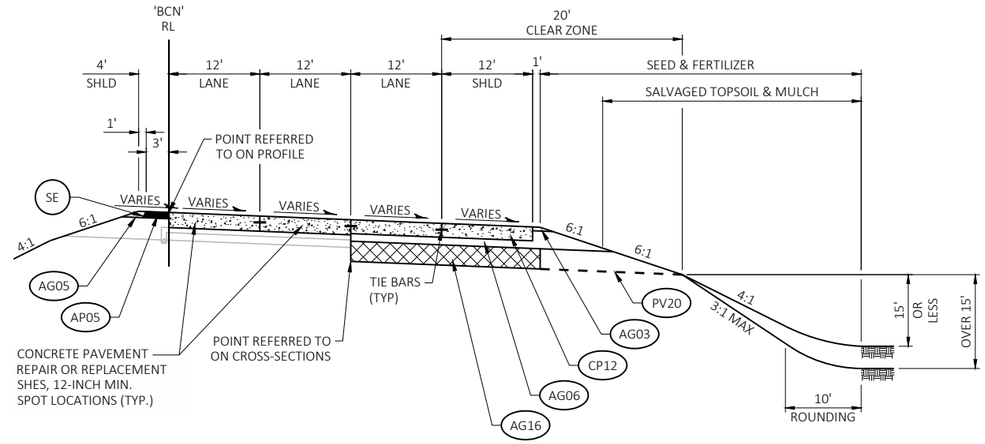

TYPICAL FINISHED SECTION - EB TO NB RAMP

STA 1579+28'BCN' - STA 1581+75'BCN'

LEGEND

- AG03 — 3" BASE AGGREGATE DENSE 3/4-INCH
- AG05 — 5" BASE AGGREGATE DENSE 3/4-INCH
- AG06 — 6" BASE AGGREGATE DENSE 1 1/4-INCH
- AG16 — 16" SELECT CRUSHED MATERIAL
- AP05 — HMA PAVEMENT 5-INCH
  2.0" UPPER LAYER 4 LT 58-28 S
  3.0" LOWER LAYER 3 LT 58-28 S
- CP12 — CONCRETE PAVEMENT 12 1/2-INCH, DOWELED AND TINED
- PV20 — CONSTRUCT RELIEF TRENCHES AT DITCH SAG POINTS OR EVERY 250'
  (SEE CONSTRUCTION DETAIL)
- SE — SAFETY EDGE

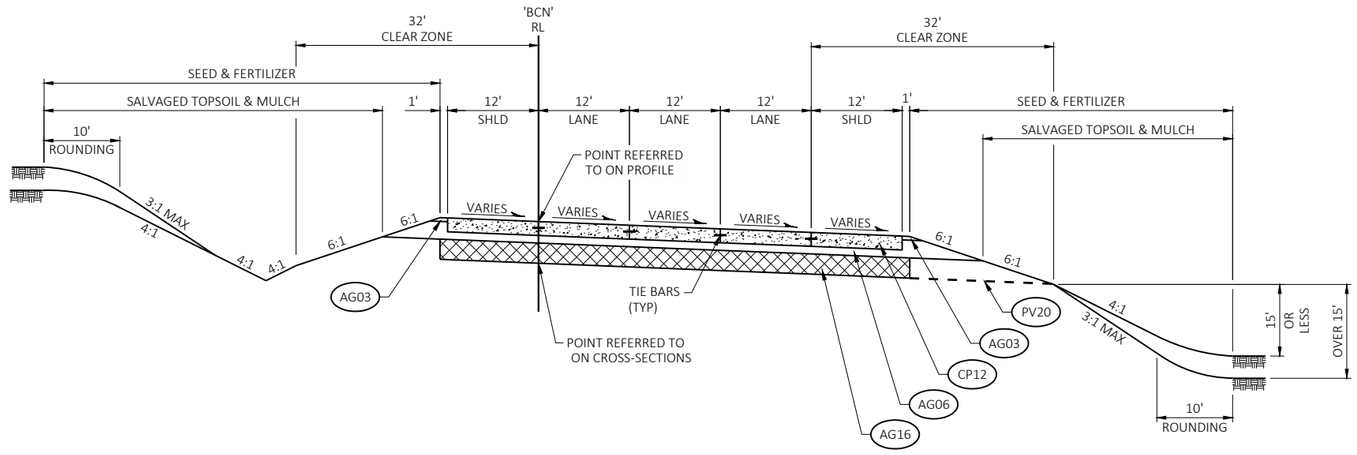

TYPICAL FINISHED SECTION - EB TO NB RAMP

STA 1583+30'BCN' - STA 1593+66'BCN'

PROJECT NO: 1007-12-80	HWY: IH 39	COUNTY: DANE	TYPICAL SECTIONS - FINISHED	SHEET	E

2

LEGEND

- AG05 — 5" BASE AGGREGATE DENSE 3/4-INCH
- AG06 — 6" BASE AGGREGATE DENSE 1 1/4-INCH
- AG07 — VARYING DEPTH BASE AGGREGATE DENSE 1 1/4-INCH
- AG16 — 16" SELECT CRUSHED MATERIAL
- AP05 — HMA PAVEMENT 5-INCH
  2.0" UPPER LAYER 4 LT 58-28 S
  3.0" LOWER LAYER 3 LT 58-28 S
- CB01 — CONCRETE BARRIER TYPE S42
- CP10 — CONCRETE PAVEMENT 10-INCH, DOWELED AND TINED
- CP16 — TRAPEZOIDAL SHOULDER (PAID FOR AS CONCRETE PAVEMENT 10-INCH)
- PV20 — CONSTRUCT RELIEF TRENCHES AT DITCH SAG POINTS OR EVERY 250' (SEE CONSTRUCTION DETAIL)
- SE — SAFETY EDGE

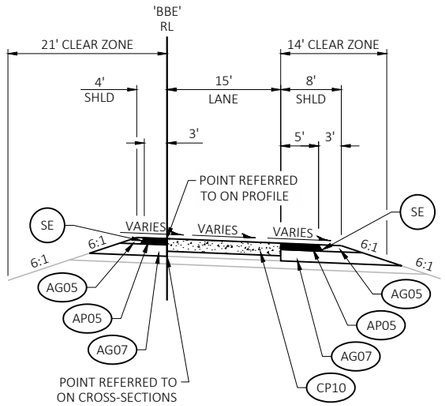

TYPICAL FINISHED SECTION - NB TO EB RAMP

STA 545+87'BBE' - STA 551+50'BBE'

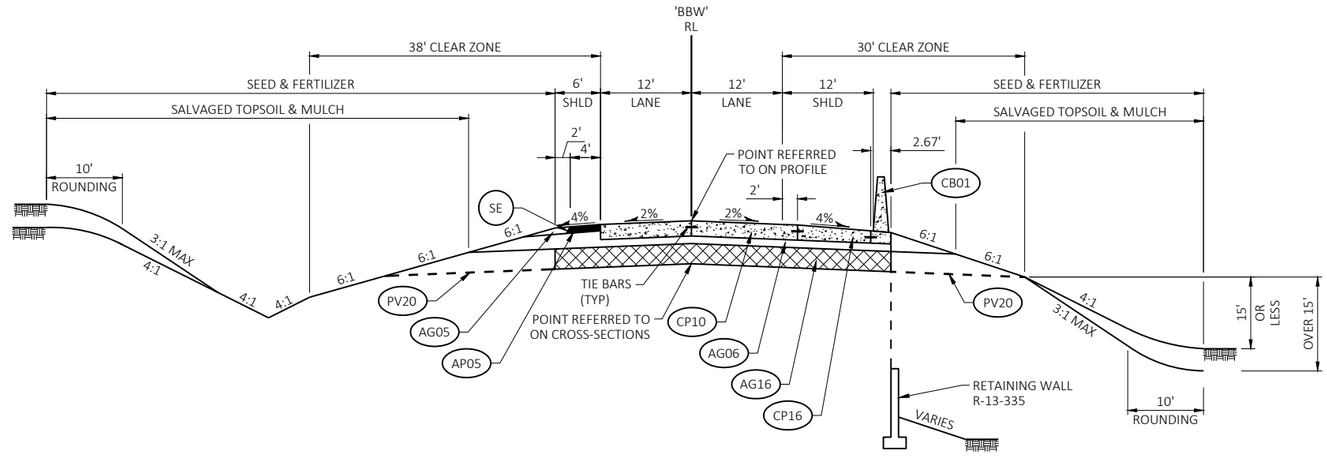

RETAINING WALL LOCATION

STA 1528+50'BBW' - STA 1533+64'BBW'

TYPICAL FINISHED SECTION - NB TO WB RAMP

STA 1524+57'BBW' - STA 1533+64'BBW'

PROJECT NO: 1007-12-80	HWY: IH 39	COUNTY: DANE	TYPICAL SECTIONS - FINISHED	SHEET	E

2

LEGEND

- AG05 — 5" BASE AGGREGATE DENSE 3/4-INCH
- AG06 — 6" BASE AGGREGATE DENSE 1 1/4-INCH
- AG07 — VARYING DEPTH BASE AGGREGATE DENSE 1 1/4-INCH
- AG16 — 16" SELECT CRUSHED MATERIAL
- AP05 — HMA PAVEMENT 5-INCH
  2.0" UPPER LAYER 4 LT 58-28 S
  3.0" LOWER LAYER 3 LT 58-28 S
- CP10 — CONCRETE PAVEMENT 10-INCH, DOWELED AND TINED
- MGS — MGS GUARDRAIL SYSTEM
- PV20 — CONSTRUCT RELIEF TRENCHES AT DITCH SAG POINTS OR EVERY 250'
  (SEE CONSTRUCTION DETAIL)
- SE — SAFETY EDGE

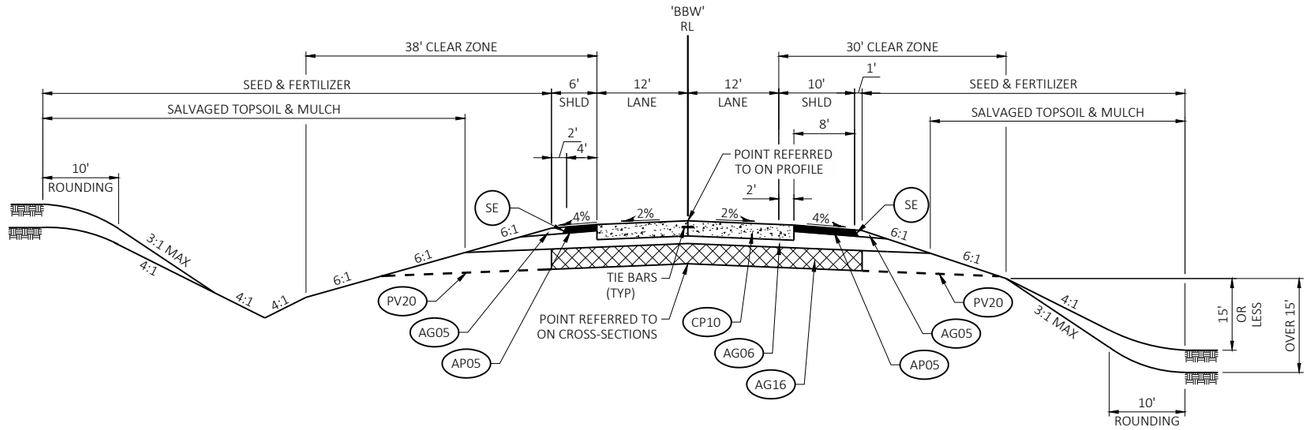

TYPICAL FINISHED SECTION - NB TO WB RAMP

STA 1533+64'BBW' - STA 1538+25'BBW'

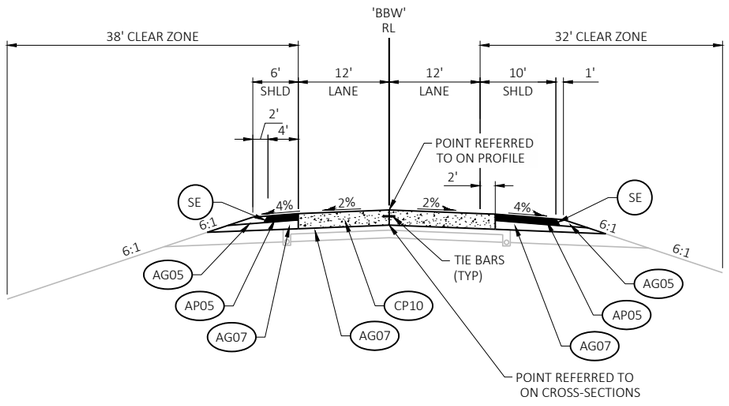

TYPICAL FINISHED SECTION - NB TO WB RAMP

STA 1538+25'BBW' - STA 1545+86'BBW'

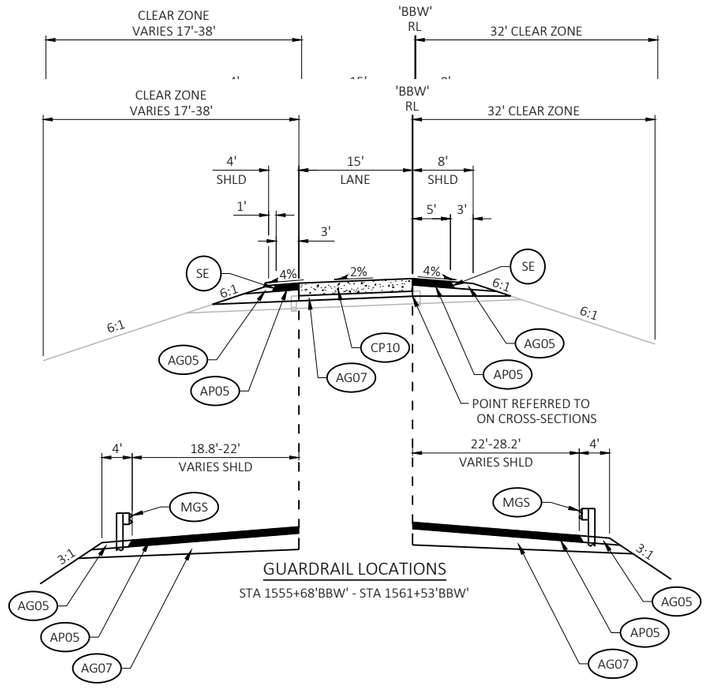

GUARDRAIL LOCATIONS

STA 1555+68'BBW' - STA 1561+53'BBW'

TYPICAL FINISHED SECTION - NB TO WB RAMP

STA 1545+86'BBW' - STA 1566+50'BBW'

PROJECT NO: 1007-12-80	HWY: IH 39	COUNTY: DANE	TYPICAL SECTIONS - FINISHED	SHEET	E

2

2

EB-SB RAMP

IH 39 SB

IH 39 NB

PC: 2536+94.47

N48° 31' 41"W
4858.67'

2525 2530 2535 2540 2545 2550

CURVE 1

BEGIN PROJECT 1007-12-80
STA 2450+00.00
X=851,387.1629
Y=469,397.7519

CURVE 1 'NB'
PI STA = 2548+09.61
Y = 470955.647
X = 849624.537
DELTA = 50°37'14"
D = 2°25'47"
T = 1115.14'
L = 2083.29'
R = 2358.00'
PC STA = 2536+94.47
Y = 470217.143
X = 850460.092
PT STA = 2557+77.76
Y = 472070.046
X = 849665.254

MATCH LINE 2553+50

MATCH LINE 2553+50

USH 12/18 EB

USH 12/18 WB

100'XEB

105'XEB

100'XWB

105'XWB

SB-EB RAMP

SB-WB RAMP

NB-WB RAMP

EB-NB RAMP

FEMRITE DR

PT: 2557+77.76

PC: 2564+23.65

PRC: 2571+23.20

PT: 2581+54.66

IH 39 SB

IH 39 NB

N2° 05' 33"E
645.89'

2555 2560 2565 2570 2575 2580

CURVE 1

CURVE 2

CURVE 3

STA 2560+19.69'NB' =
STA 101+82.56'XEB'

STA 2564+68.29'NB' =
STA 101+13.06'XWB'

STA 2572+10.49'NB' =
STA 19+40.55'XL'

15'XL

20'XL

25'XL

CURVE 1 'NB'
PI STA = 2548+09.61
Y = 470955.647
X = 849624.537
DELTA = 50°37'14"
D = 2°25'47"
T = 1115.14'
L = 2083.29'
R = 2358.00'
PC STA = 2536+94.47
Y = 470217.143
X = 850460.092
PT STA = 2557+77.76
Y = 472070.046
X = 849665.254

CURVE 2 'NB'
PI STA = 2567+73.50
Y = 473065.119
X = 849701.612
DELTA = 2°49'59"
D = 0°24'18"
T = 349.85'
L = 699.55'
R = 14148.00'
PC STA = 2564+23.65
Y = 472715.507
X = 849688.838
PT STA = 2571+23.20
Y = 473413.673
X = 849731.649

CURVE 3 'NB'
PI STA = 2576+39.16
Y = 473927.724
X = 849775.950
DELTA = 4°10'04"
D = 0°24'15"
T = 515.96'
L = 1031.46'
R = 14180.00'
PC STA = 2571+23.20
Y = 473413.673
X = 849731.649
PT STA = 2581+54.66
Y = 474443.636
X = 849782.773

END CONSTRUCTION
STA 2581+78.45
X=849,783.0681
Y=474,467.4288

PROJECT NO: 1007-12-80	HWY: IH 39	COUNTY: DANE	ALIGNMENT DIAGRAM - NB	SHEET	E

2

FEMRITE DR

50'XFD'

EP: 2581+54.66

IH 39 SB

PRC: 2590+19.48

STA 2582+56.56'TNB' =
STA 51+27.00'XFD'

2580 2582'TNB' 2584'TNB' 2586'TNB' 2588'TNB' 2590'TNB' 2592'TNB' 2594'TNB'

CURVE 1

CURVE 2

STA 2581+54.66'TNB' =
STA 2581+54.66'NB'
X=849,794.7723
Y=474,443.4773

BP: 2581+54.66

52'X

BEGIN CONSTRUCTION
STA 2583+89.27'TNB'
X=849,795.9360
Y=474,678.0834

IH 39 NB

MATCH LINE 2594+50

CURVE 1 'TNB'

PI STA = 2585+87.20'TNB'
Y = 474875.983
X = 849800.493
DELTA = 3°29'29"
D = 0°24'13"
T = 432.54'
L = 864.82'
R = 14192.00'
PC STA = 2581+54.66'TNB'
Y = 474443.477
X = 849794.772
PT STA = 2590+19.48'TNB'
Y = 475308.035
X = 849779.863

CURVE 2 'TNB'

PI STA = 2594+50.26'TNB'
Y = 475738.331
X = 849759.318
DELTA = 4°45'44"
D = 0°33'11"
T = 430.79'
L = 861.08'
R = 10360.00'
PC STA = 2590+19.48'TNB'
Y = 475308.035
X = 849779.863
PT STA = 2598+80.55'TNB'
Y = 476168.846
X = 849774.566

MATCH LINE 2594+50

PT: 2598+80.55

EP: 2602+00.00

IH 39 SB

END CONSTRUCTION
STA 2602+00.00'TNB'
X=849,785.8735
Y=476,488.0921

2596'TNB' 2598'TNB' 2600'TNB' N2° 01' 43"E 319.45'

CURVE 2

IH 39 NB

CURVE 2 'TNB'

PI STA = 2594+50.26'TNB'
Y = 475738.331
X = 849759.318
DELTA = 4°45'44"
D = 0°33'11"
T = 430.79'
L = 861.08'
R = 10360.00'
PC STA = 2590+19.48'TNB'
Y = 475308.035
X = 849779.863
PT STA = 2598+80.55'TNB'
Y = 476168.846
X = 849774.566

PROJECT NO: 1007-12-80	HWY: IH 39	COUNTY: DANE	ALIGNMENT DIAGRAM - TNB	SHEET	E

FILE NAME : P:\2019 PROJECTS\5019001 - BIC\CIVIL3D\SHEETSPLAN\10071280\0272_AD_TNB.DWG
LAYOUT NAME - 01

PLOT DATE : 2/21/2019 4:15 PM PLOT BY : KYLE CORNELIUS PLOT NAME : PLOT SCALE : 1 IN:100 FT

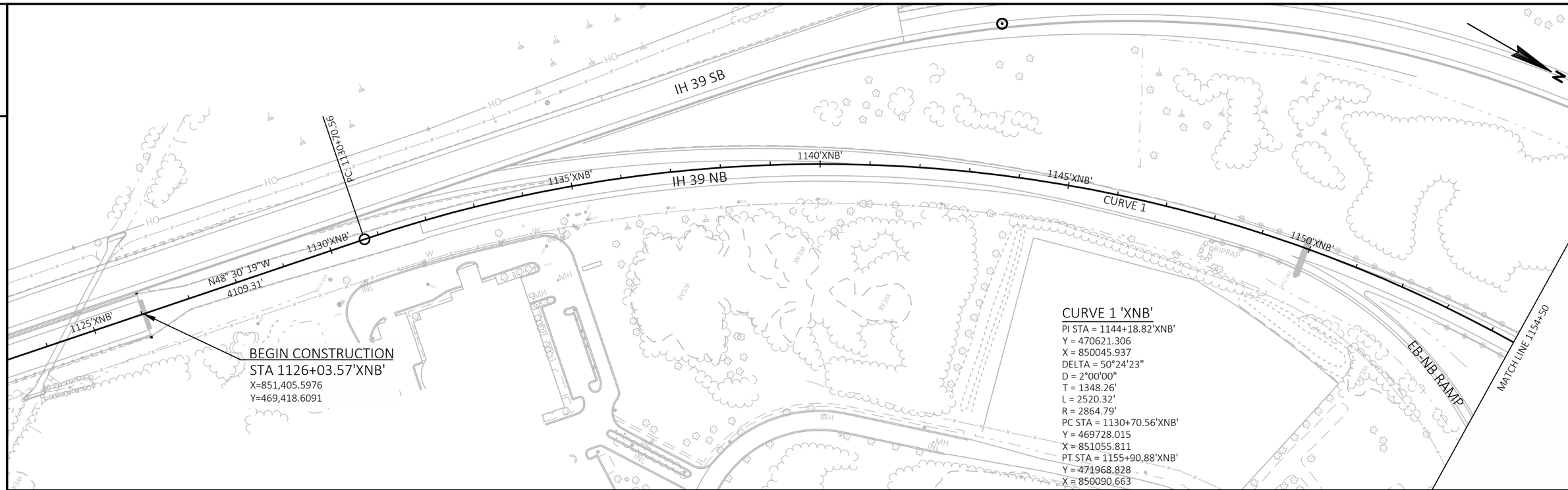

PROJECT NO: 1007-12-80	HWY: IH 39	COUNTY: DANE	ALIGNMENT DIAGRAM - XNB	SHEET	E

FILE NAME : P:\2019 PROJECTS\5019001 - BIC\CIVIL3D\SHEETSPLAN\10071280\0272_AD_XNB.DWG
LAYOUT NAME - 01
PLOT DATE : 2/21/2019 5:24 PM PLOT BY : KYLE CORNELIUS PLOT NAME : PLOT SCALE : 1 IN:200 FT
WISDOT/CADDS SHEET 44

2

2

MATCH LINE 1184+75

85'XNB'

CURVE 3

1190'XNB'

IH 39 SB

IH 39 NB

PT: 1193+95.69

1195'XNB'

1200'XNB'

N2° 01' 43"E

2135.77'

1205'XNB'

1210'XNB'

MATCH LINE 1214+50

N

CURVE 3 'XNB'

PI STA = 1188+85.36'XNB'
Y = 475221.437
X = 849741.010
DELTA = 15°24'12"
D = 1°30'00"
T = 516.56'
L = 1026.90'
R = 3819.72'
PC STA = 1183+68.80'XNB'
Y = 474718.884
X = 849860.503
PT STA = 1193+95.69'XNB'
Y = 475737.678
X = 849759.295

MATCH LINE 1214+50

PC: 1215+31.46

1215'XNB'

1220'XNB'

CURVE 4

1225'XNB'

IH 39 SB

IH 39 NB

PT: 1230+42.83

1230'XNB'

1235'XNB'

N13° 05' 07"W

9170.87'

1240'XNB'

1245'XN

END CONSTRUCTION
STA 1233+45.65'XNB'
X=849,621.1560
Y=479,667.0420

SOUTHERN RAILROAD

WISCONSIN &

CURVE 4 'XNB'

PI STA = 1222+91.56'XNB'
Y = 478631.730
X = 849861.799
DELTA = 15°06'49"
D = 1°00'00"
T = 760.10'
L = 1511.37'
R = 5729.58'
PC STA = 1215+31.46'XNB'
Y = 477872.109
X = 849834.894
PT STA = 1230+42.83'XNB'
Y = 479372.092
X = 849689.713

PROJECT NO: 1007-12-80	HWY: IH 39	COUNTY: DANE	ALIGNMENT DIAGRAM - XNB	SHEET	E

FILE NAME : P:\2019 PROJECTS\5019001 - BIC\CIVIL3D\SHEETSPLAN\10071280\0272_AD_XNB.DWG
LAYOUT NAME - 02
PLOT DATE : 2/21/2019 4:37 PM
PLOT BY : KYLE CORNELIUS
PLOT NAME :
PLOT SCALE : 1 IN:200 FT

2

2

IH 39 SB

IH 39 NB

BP: 1524+57.19

1526'BBW'

1528'BBW'

1530'BBW'

CURVE 1

1532'BBW'

1534'BBW'

PCC: 1534+24.47

1536'BBW'

CURVE 2

1538'BBW'

MATCH LINE 1539+25

BEGIN CONSTRUCTION
STA 1524+57.19'BBW'
X=851,418.9510
Y=469,433.7174

CURVE 1 'BBW'
PI STA = 1529+41.41'BBW'
Y = 469754.391
X = 851056.136
DELTA = 6°51'57"
D = 0°42'35"
T = 484.22'
L = 967.28'
R = 8072.00'
PC STA = 1524+57.19'BBW'
Y = 469433.717
X = 851418.951
PT STA = 1534+24.47'BBW'
Y = 470116.138
X = 850734.258

CURVE 2 'BBW'
PI STA = 1538+06.40'BBW'
Y = 470401.468
X = 850480.373
DELTA = 18°31'28"
D = 2°26'47"
T = 381.93'
L = 757.20'
R = 2342.00'
PC STA = 1534+24.47'BBW'
Y = 470116.138
X = 850734.258
PT STA = 1541+81.66'BBW'
Y = 470752.677
X = 850330.295

PCC: 1541+81.66

1540'BBW'

CURVE 2

1542'BBW'

1544'BBW'

1546'BBW'

CURVE 3

1548'BBW'

1550'BBW'

NB-WB RAMP

1552'BBW'

1554'BBW'

PT: 1554+27.15

NB-EB RAMP

MATCH LINE 1536+25

MATCH LINE 1554+50

RIPRAP

CURVE 2 'BBW'
PI STA = 1538+06.40'BBW'
Y = 470401.468
X = 850480.373
DELTA = 18°31'28"
D = 2°26'47"
T = 381.93'
L = 757.20'
R = 2342.00'
PC STA = 1534+24.47'BBW'
Y = 470116.138
X = 850734.258
PT STA = 1541+81.66'BBW'
Y = 470752.677
X = 850330.295

CURVE 3 'BBW'
PI STA = 1548+14.51'BBW'
Y = 471334.618
X = 850081.620
DELTA = 25°02'20"
D = 2°00'37"
T = 632.85'
L = 1245.49'
R = 2850.00'
PC STA = 1541+81.66'BBW'
Y = 470752.677
X = 850330.295
PT STA = 1554+27.15'BBW'
Y = 471967.117
X = 850102.613

PROJECT NO: 1007-12-80	HWY: IH 39	COUNTY: DANE	ALIGNMENT DIAGRAM - NB-WB RAMP (BBW)	SHEET	E

FILE NAME : P:\2019 PROJECTS\5019001 - BIC\CIVIL3D\SHEETSPLAN\10071280\0272_AD_NB-WB.DWG
LAYOUT NAME - 01

PLOT DATE : 2/21/2019 4:46 PM PLOT BY : KYLE CORNELIUS PLOT NAME : PLOT SCALE : 1 IN:100 FT

2

2

IH 39 SB

MATCH LINE 1554+50

1556'BBW'

N1° 54' 04"E

410.06'

1558'BBW'

NB-WB RAMP

1560'BBW'

CURVE 4

1562'BBW'

N0° 52' 06"W

92.96'

1564'BBW'

CURVE 5

1566'BBW'

1568'BBW'

102'XEB'

104'XEB'

106'XEB'

108'XEB'

110'XEB'

102'XWB'

104'XWB'

106'XWB'

108'XWB'

PC: 1558+37.21

PT: 1562+27.49

PC: 1563+20.45

EP: 1570+00.00

STA 1570+00.00'BBW'
X=849,831.8619
Y=473,452.8487

END CONSTRUCTION
STA 1566+50.00'BBW'
X=850,044.9846
Y=473,178.9103

STA 1557+39.94'BBW' =
STA 106+34.47'XEB'

STA 1562+00.87'BBW' =
STA 105+43.06'XWB'

USH 12/18 EB

USH 12/18 WB

RIPRAP

WEAK

INL

MH

MP

CURVE 4 'BBW'

PI STA = 1560+32.39'BBW'
Y = 472572.025
X = 850122.690
DELTA = 2°46'09"
D = 0°42'34"
T = 195.18'
L = 390.28'
R = 8075.00'
PC STA = 1558+37.21'BBW'
Y = 472376.955
X = 850116.216
PT STA = 1562+27.49'BBW'
Y = 472767.181
X = 850119.733

CURVE 5 'BBW'

PI STA = 1566+83.42'BBW'
Y = 473223.056
X = 850112.825
DELTA = 49°51'10"
D = 7°20'10"
T = 362.97'
L = 679.55'
R = 781.00'
PC STA = 1563+20.45'BBW'
Y = 472860.131
X = 850118.324
PT STA = 1570+00.00'BBW'
Y = 473452.849
X = 849831.862

PROJECT NO: 1007-12-80	HWY: IH 39	COUNTY: DANE	ALIGNMENT DIAGRAM - NB-WB RAMP (BBW)	SHEET	E

FILE NAME : P:\2019 PROJECTS\5019001 - BIC\CIVIL3D\SHEETSPLAN\10071280\0272_AD_NB-WB.DWG
LAYOUT NAME - 02

PLOT DATE : 2/21/2019 4:50 PM PLOT BY : KYLE CORNELIUS PLOT NAME : PLOT SCALE : 1 IN:100 FT

2

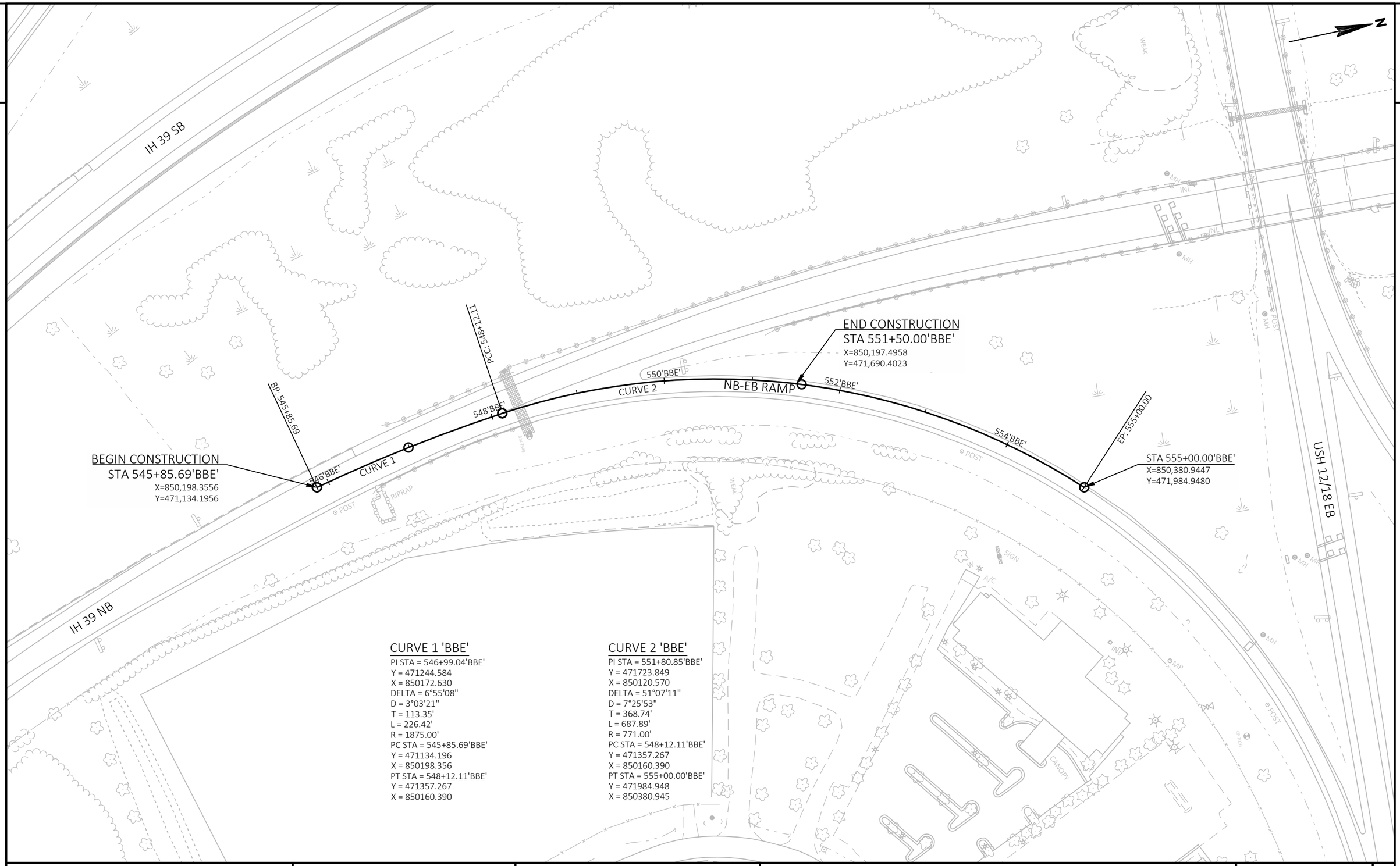

CURVE 1 'BBE'

PI STA = 546+99.04'BBE'
Y = 471244.584
X = 850172.630
DELTA = 6°55'08"
D = 3°03'21"
T = 113.35'
L = 226.42'
R = 1875.00'
PC STA = 545+85.69'BBE'
Y = 471134.196
X = 850198.356
PT STA = 548+12.11'BBE'
Y = 471357.267
X = 850160.390

CURVE 2 'BBE'

PI STA = 551+80.85'BBE'
Y = 471723.849
X = 850120.570
DELTA = 51°07'11"
D = 7°25'53"
T = 368.74'
L = 687.89'
R = 771.00'
PC STA = 548+12.11'BBE'
Y = 471357.267
X = 850160.390
PT STA = 555+00.00'BBE'
Y = 471984.948
X = 850380.945

PROJECT NO: 1007-12-80	HWY: IH 39	COUNTY: DANE	ALIGNMENT DIAGRAM - NB-EB RAMP (BBE)	SHEET	E

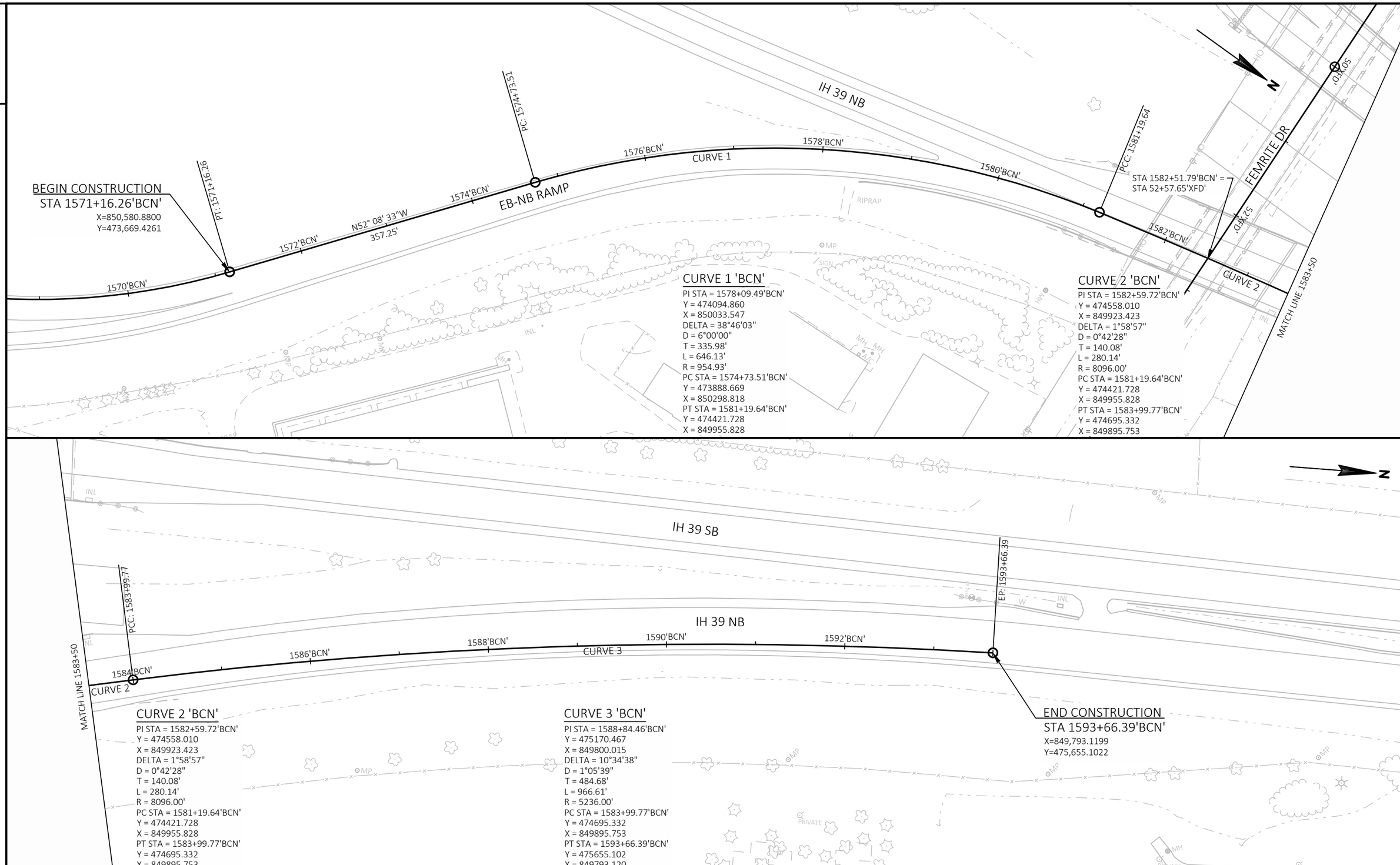

PROJECT NO: 1007-12-80	HWY: IH 39	COUNTY: DANE	ALIGNMENT DIAGRAM - EB-NB RAMP (BCN)	SHEET	E

FILE NAME : P:\2019 PROJECTS\5019001 - BIC\CIVIL3D\SHEETSPLAN\10071280\0272_AD_EB-NB.DWG
LAYOUT NAME - 01
PLOT DATE : 2/21/2019 5:04 PM
PLOT BY : KYLE CORNELIUS
PLOT NAME :
PLOT SCALE : 1 IN:100 FT
WISDOT/CADDS SHEET 44

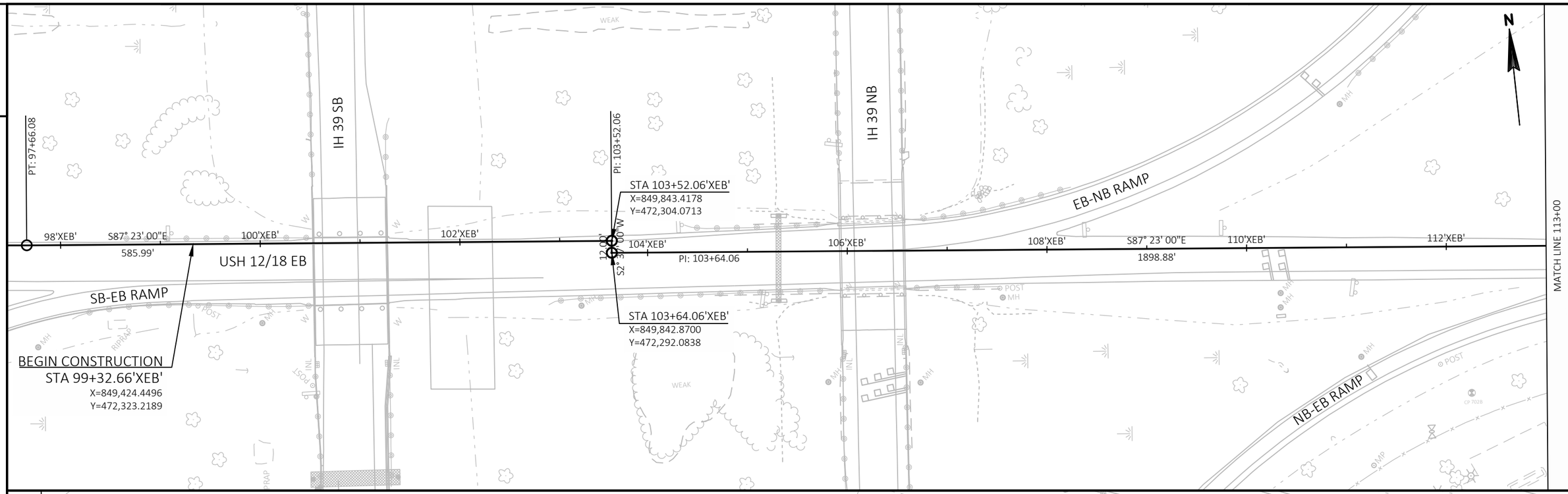

PROJECT NO: 1007-12-80	HWY: IH 39	COUNTY: DANE	ALIGNMENT DIAGRAM - XEB	SHEET	E

FILE NAME : P:\2019 PROJECTS\5019001 - BIC\CIVIL3D\SHEETSPLAN\10071280\0272_AD_XEB.DWG
LAYOUT NAME - 01
PLOT DATE : 2/21/2019 5:10 PM
PLOT BY : KYLE CORNELIUS
PLOT NAME :
PLOT SCALE : 1 IN:100 FT
WISDOT/CADDS SHEET 44

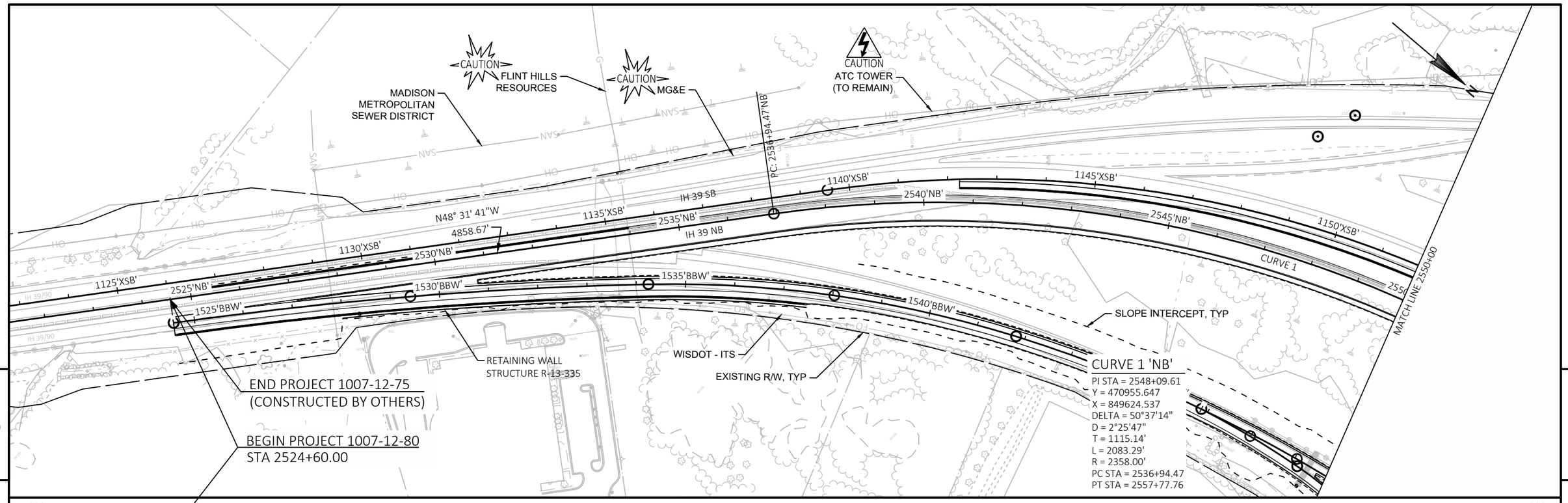

PROJECT NO: 1007-12-80	HWY: IH 39	COUNTY: DANE	PLAN AND PROFILE: IH 39 NB	SHEET E

FILE NAME : P:\2019 PROJECTS\5019001 - BIC\CIVIL3D\SHEETSPLAN\10071280\0501_PP_NB.DWG
LAYOUT NAME - 1

PLOT DATE : 4/3/2019 11:38 AM PLOT BY : MATTHEW WISWELL PLOT NAME : PLOT SCALE : 1 IN:200 FT

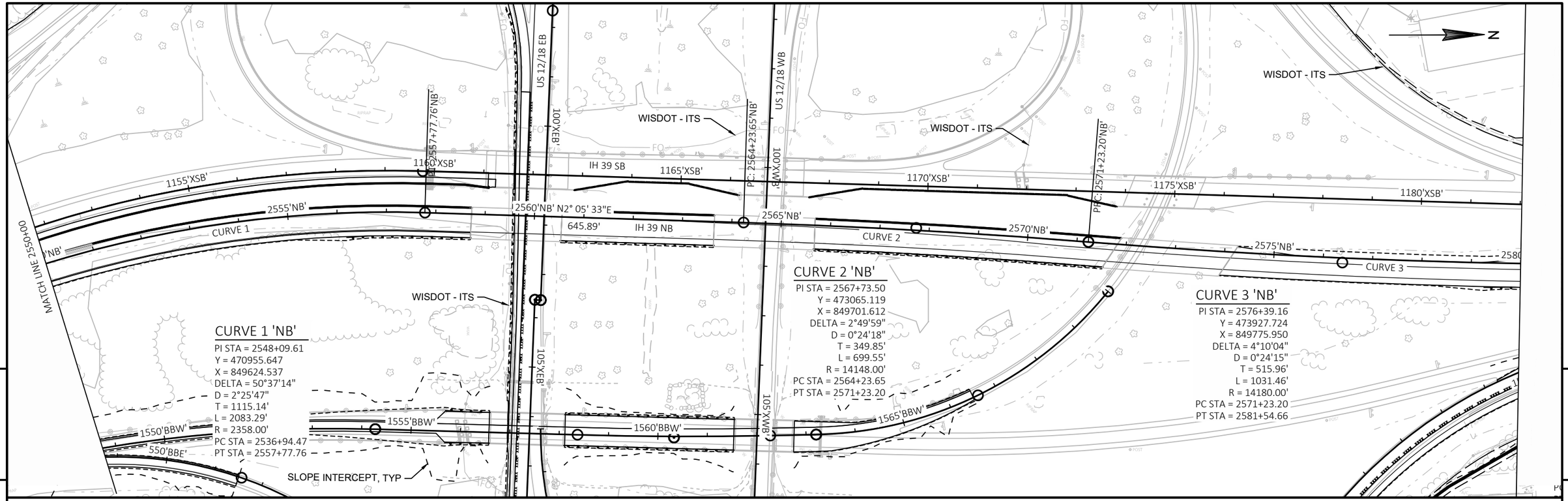

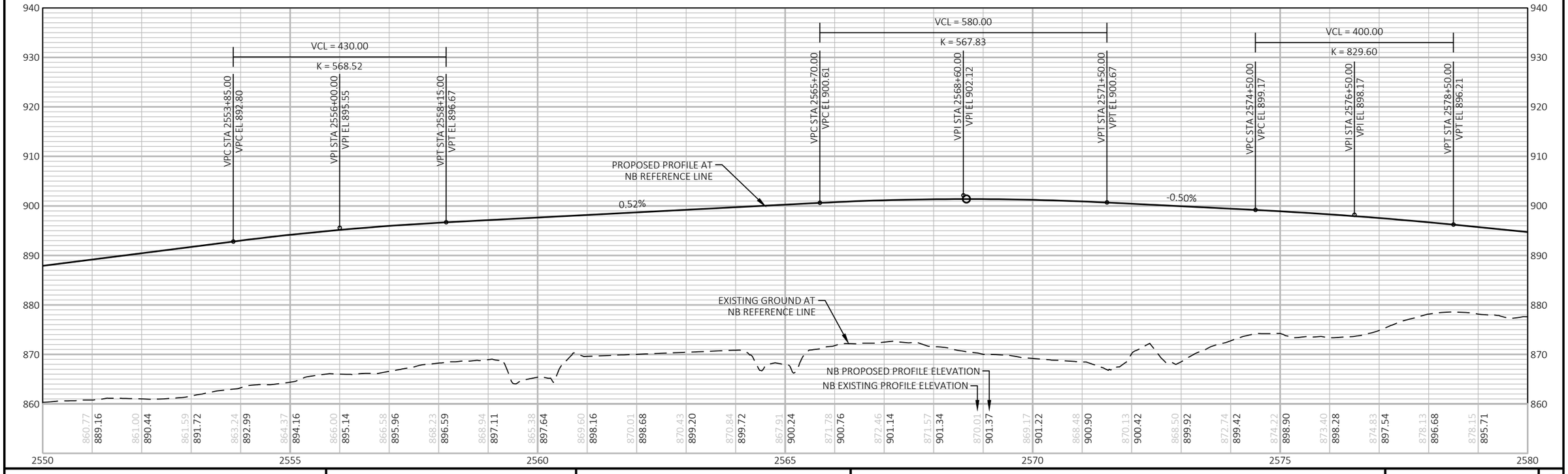

PROJECT NO: 1007-12-80	HWY: IH 39	COUNTY: DANE	PLAN AND PROFILE: IH 39 NB	SHEET	E

FILE NAME : P:\2019 PROJECTS\5019001 - BIC\CIVIL3D\SHEETSPLAN\10071280\0501_PP_NB.DWG
LAYOUT NAME - 2

PLOT DATE : 4/3/2019 11:36 AM PLOT BY : MATTHEW WISWELL PLOT NAME : PLOT SCALE : 1 IN:200 FT

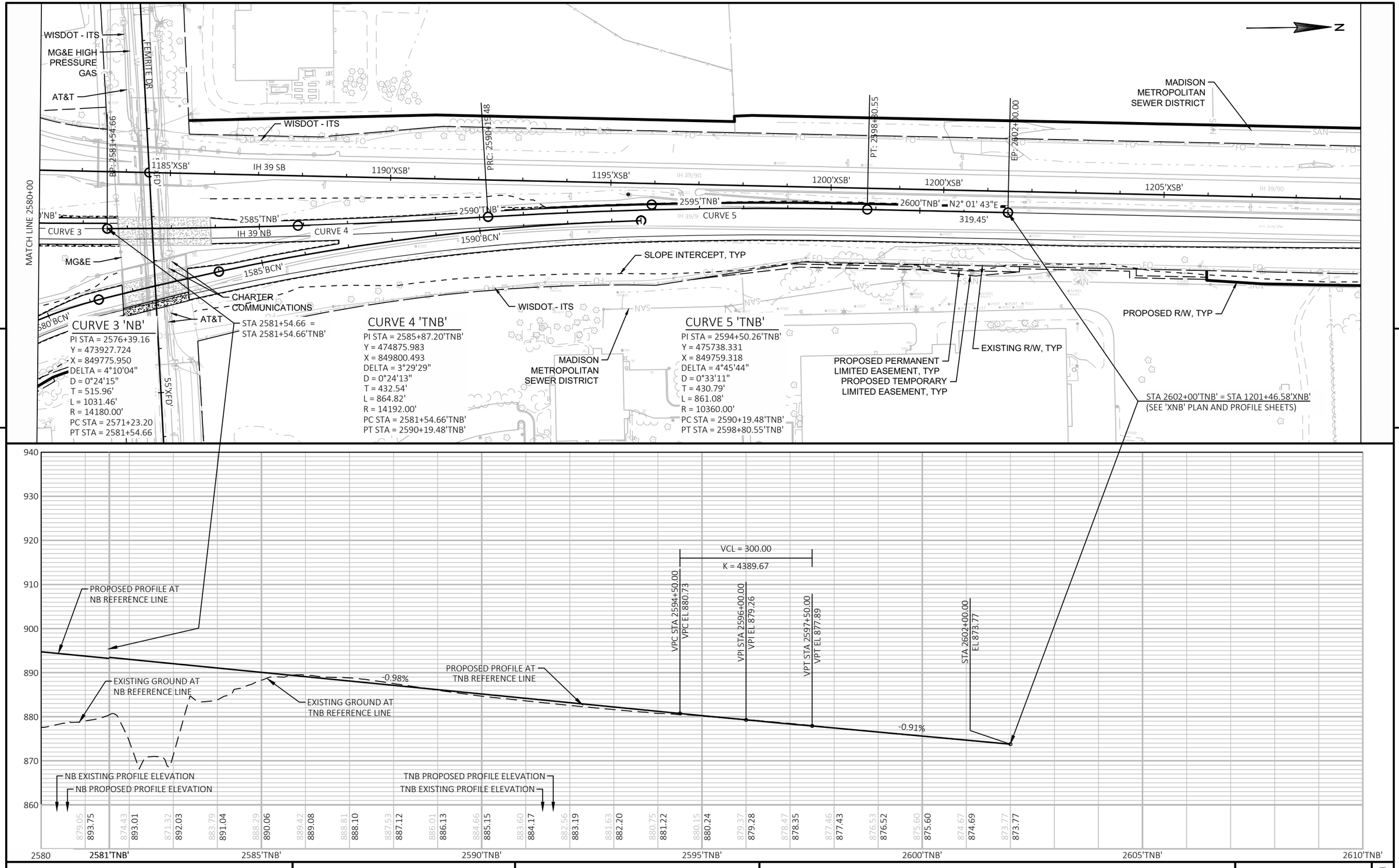

PROJECT NO: 1007-12-80	HWY: IH 39	COUNTY: DANE	PLAN AND PROFILE: IH 39 NB	SHEET	E

FILE NAME : P:\2019 PROJECTS\5019001 - BIC\CIVIL3D\SHEETSPLAN\10071280\0501_PP_NB.DWG
LAYOUT NAME - 3

PLOT DATE : 4/3/2019 11:35 AM PLOT BY : MATTHEW WISWELL PLOT NAME : PLOT SCALE : 1 IN:200 FT

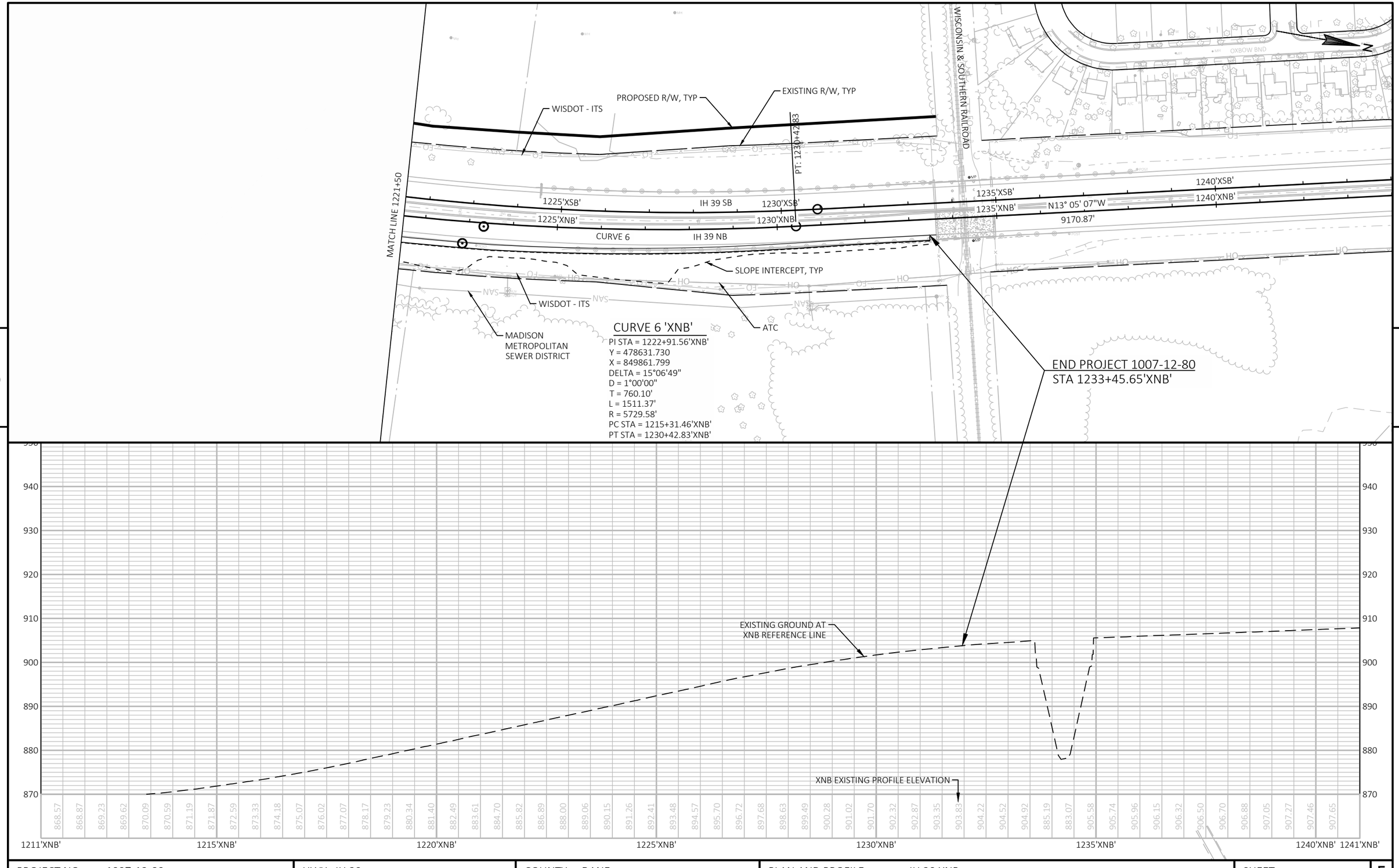

5

5

PROJECT NO: 1007-12-80	HWY: IH 39	COUNTY: DANE	PLAN AND PROFILE: IH 39 XNB	SHEET E

FILE NAME : P:\2019 PROJECTS\5019001 - BIC\CIVIL3D\SHEETSPLAN\10071280\0501_PP_XNB.DWG
LAYOUT NAME - 07

PLOT DATE : 4/3/2019 12:00 PM PLOT BY : MATTHEW WISWELL PLOT NAME : PLOT SCALE : 1 IN:200 FT

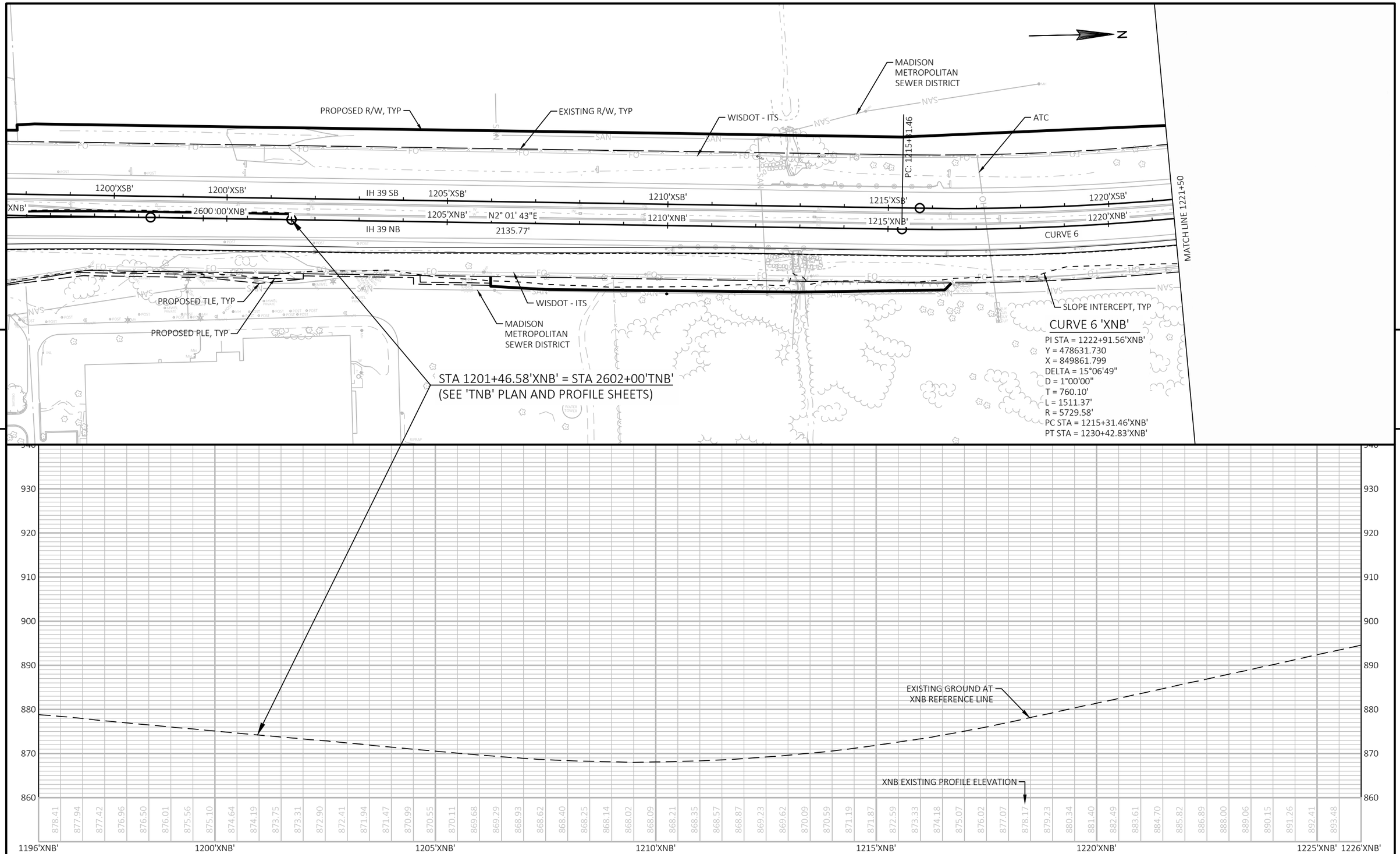

PROJECT NO: 1007-12-80	HWY: IH 39	COUNTY: DANE	PLAN AND PROFILE: IH 39 XNB	SHEET	E

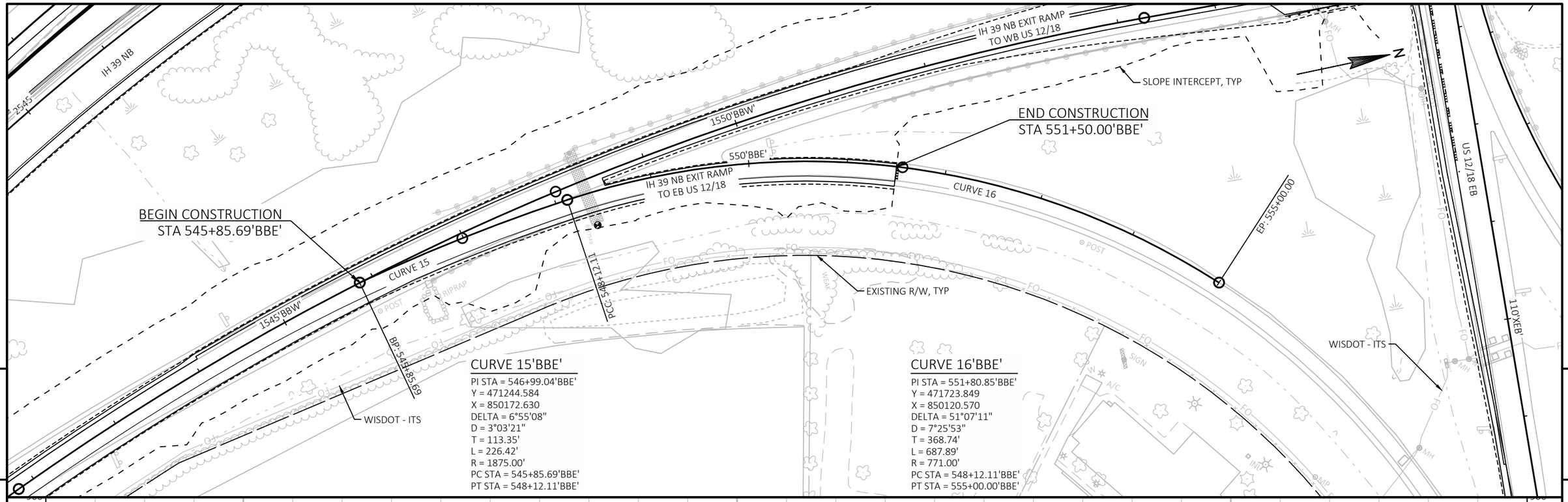

CURVE 15'BBE'

PI STA = 546+99.04'BBE'
Y = 471244.584
X = 850172.630
DELTA = 6°55'08"
D = 3°03'21"
T = 113.35'
L = 226.42'
R = 1875.00'
PC STA = 545+85.69'BBE'
PT STA = 548+12.11'BBE'

CURVE 16'BBE'

PI STA = 551+80.85'BBE'
Y = 471723.849
X = 850120.570
DELTA = 51°07'11"
D = 7°25'53"
T = 368.74'
L = 687.89'
R = 771.00'
PC STA = 548+12.11'BBE'
PT STA = 555+00.00'BBE'

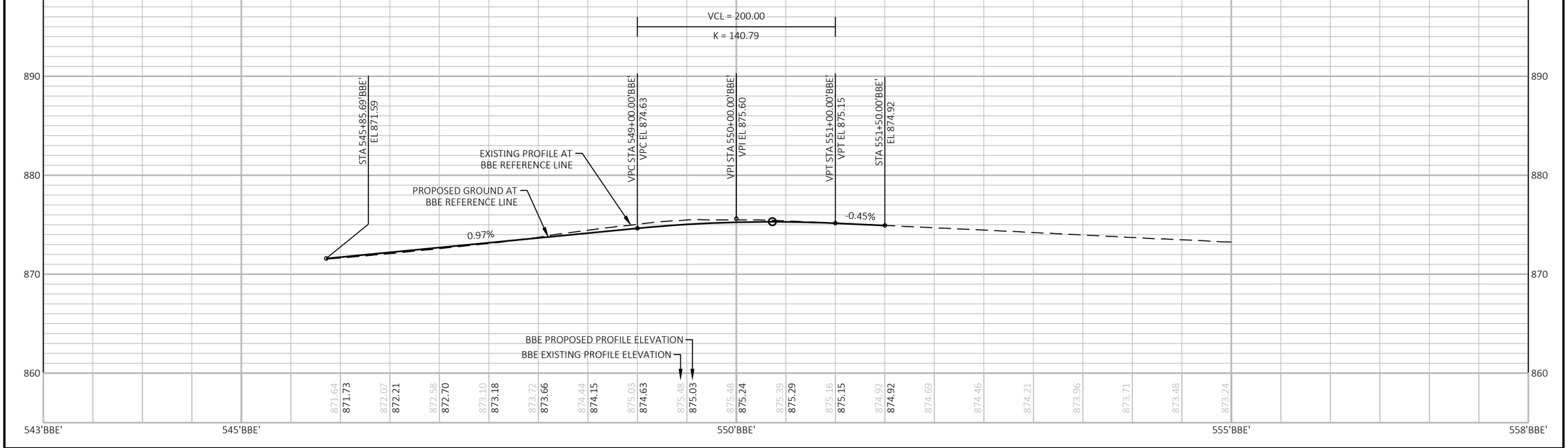

PROJECT NO: 1007-12-80	HWY: IH 39	COUNTY: DANE	PLAN AND PROFILE: IH 39 NB TO EB US 12 EXIT RAMP	SHEET E

FILE NAME : P:\2019 PROJECTS\5019001 - BIC\CIVIL3D\SHEETSPLAN\10071280\0501_PP_NB-EB.DWG
LAYOUT NAME - 03
PLOT DATE : 4/3/2019 11:42 AM
PLOT BY : MATTHEW WISWELL
PLOT NAME :
PLOT SCALE : 1 IN:100 FT
WISDOT/CADDS SHEET 44

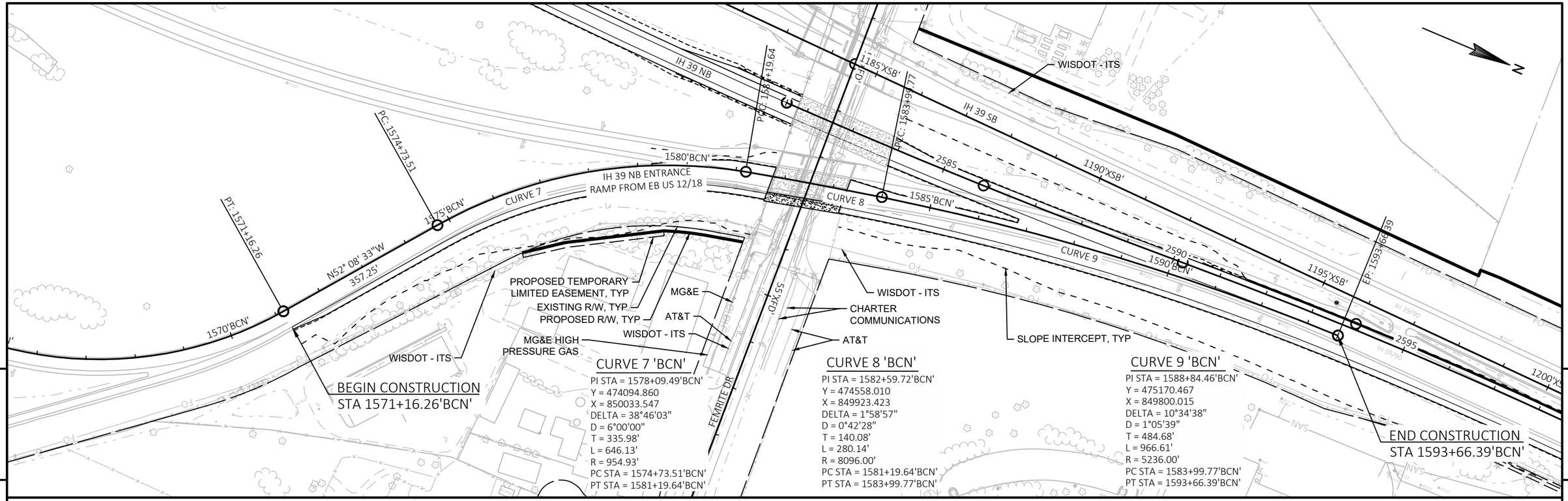

PROJECT NO: 1007-12-80	HWY: IH 39	COUNTY: DANE	PLAN AND PROFILE: EB US 12 TO IH 39 NB ENTRANCE RAMP	SHEET E

FILE NAME : P:\2019 PROJECTS\5019001 - BIC\CIVIL3D\SHEETSPLAN\10071280\0501_PP_EB-NB.DWG
LAYOUT NAME - 08

PLOT DATE : 4/3/2019 11:28 AM PLOT BY : MATTHEW WISWELL PLOT NAME : PLOT SCALE : 1 IN:200 FT

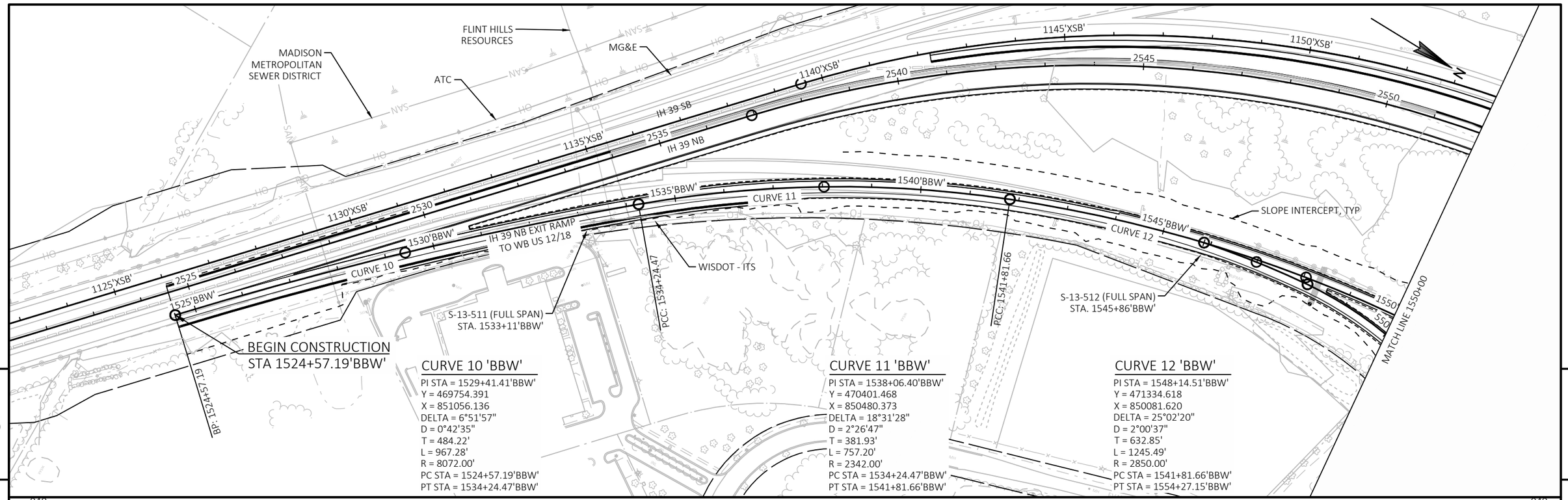

CURVE 10 'BBW'
PI STA = 1529+41.41'BBW'
Y = 469754.391
X = 851056.136
DELTA = 6°51'57"
D = 0°42'35"
T = 484.22'
L = 967.28'
R = 8072.00'
PC STA = 1524+57.19'BBW'
PT STA = 1534+24.47'BBW'

CURVE 11 'BBW'
PI STA = 1538+06.40'BBW'
Y = 470401.468
X = 850480.373
DELTA = 18°31'28"
D = 2°26'47"
T = 381.93'
L = 757.20'
R = 2342.00'
PC STA = 1534+24.47'BBW'
PT STA = 1541+81.66'BBW'

CURVE 12 'BBW'
PI STA = 1548+14.51'BBW'
Y = 471334.618
X = 850081.620
DELTA = 25°02'20"
D = 2°00'37"
T = 632.85'
L = 1245.49'
R = 2850.00'
PC STA = 1541+81.66'BBW'
PT STA = 1554+27.15'BBW'

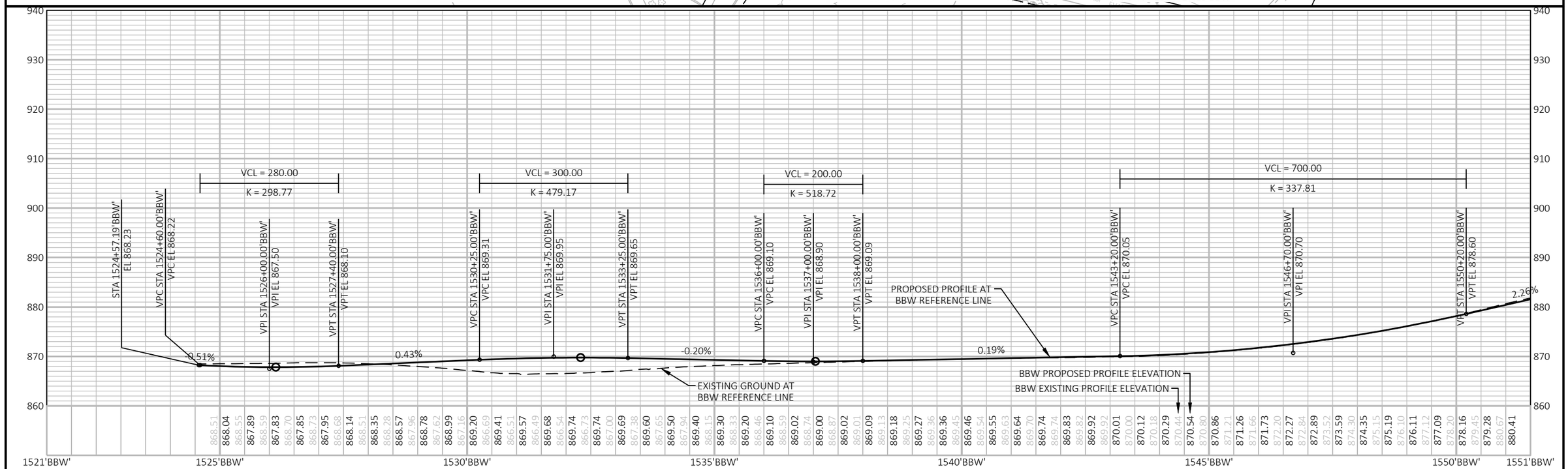

PROJECT NO: 1007-12-80	HWY: IH 39	COUNTY: DANE	PLAN AND PROFILE: IH 39 NB TO WB US 12 EXIT RAMP	SHEET E

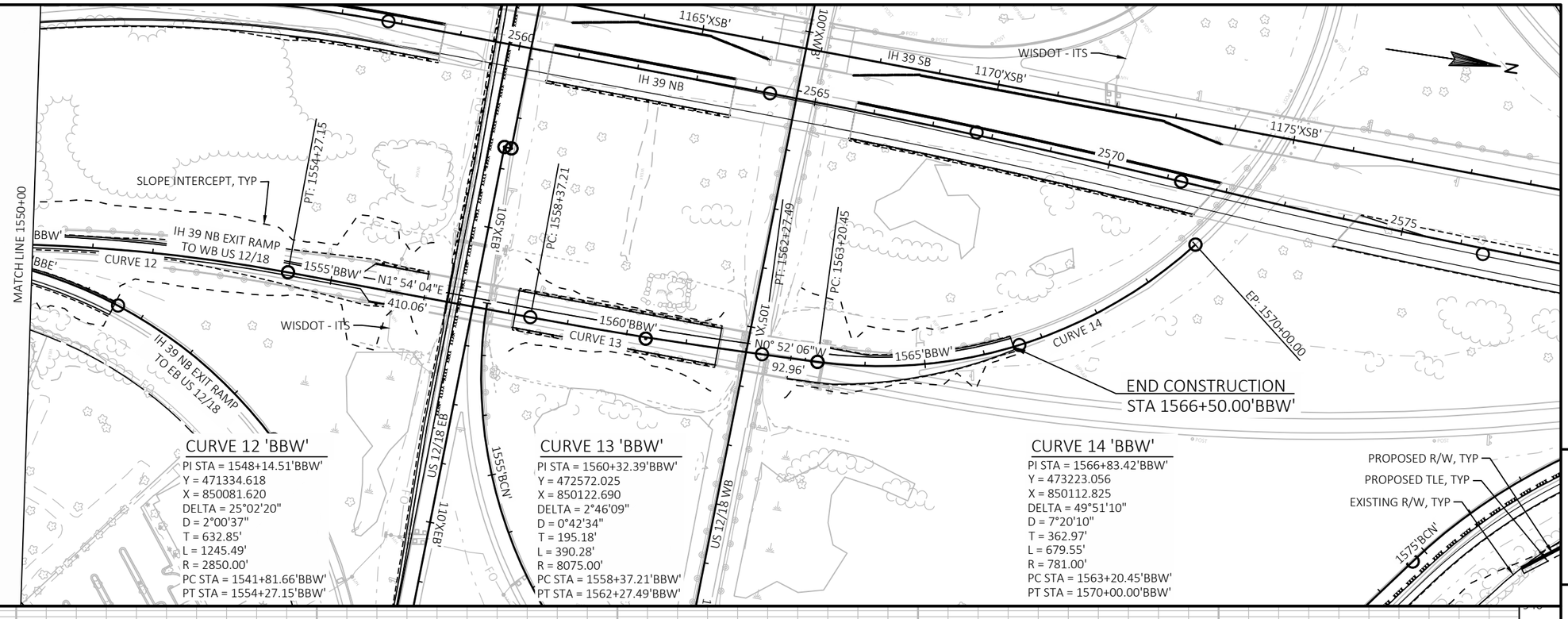

CURVE 12 'BBW'
PI STA = 1548+14.51'BBW'
Y = 471334.618
X = 850081.620
DELTA = 25°02'20"
D = 2°00'37"
T = 632.85'
L = 1245.49'
R = 2850.00'
PC STA = 1541+81.66'BBW'
PT STA = 1554+27.15'BBW'

CURVE 13 'BBW'
PI STA = 1560+32.39'BBW'
Y = 472572.025
X = 850122.690
DELTA = 2°46'09"
D = 0°42'34"
T = 195.18'
L = 390.28'
R = 8075.00'
PC STA = 1558+37.21'BBW'
PT STA = 1562+27.49'BBW'

CURVE 14 'BBW'
PI STA = 1566+83.42'BBW'
Y = 473223.056
X = 850112.825
DELTA = 49°51'10"
D = 7°20'10"
T = 362.97'
L = 679.55'
R = 781.00'
PC STA = 1563+20.45'BBW'
PT STA = 1570+00.00'BBW'

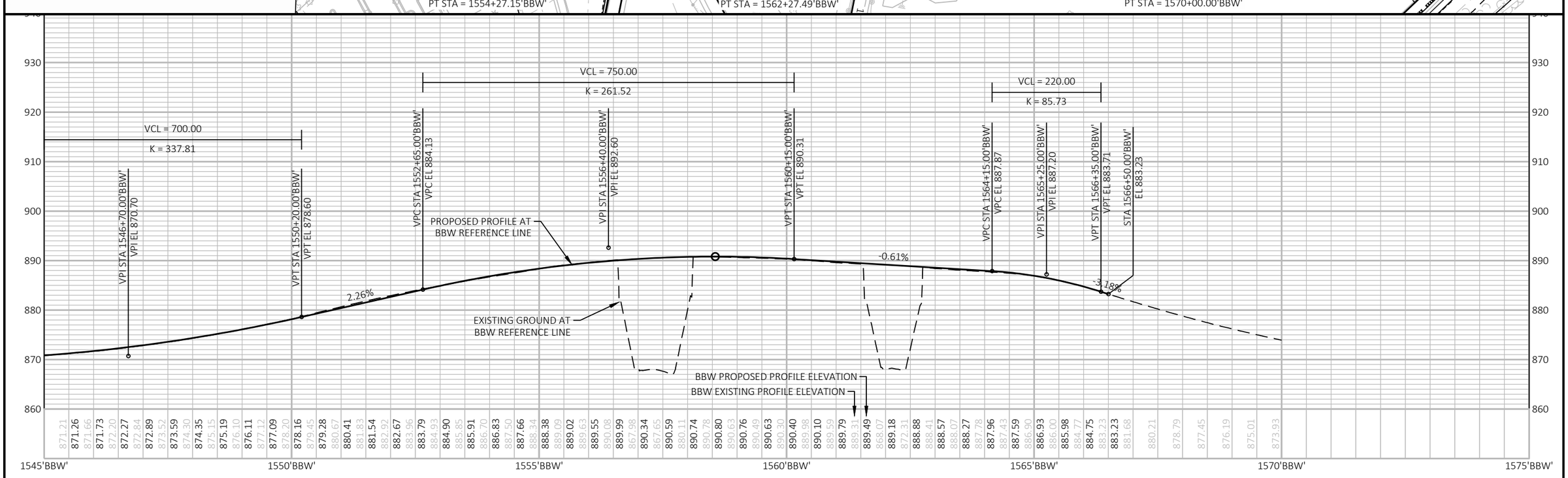

PROJECT NO: 1007-12-80	HWY: IH 39	COUNTY: DANE	PLAN AND PROFILE: IH 39 NB TO WB US 12 EXIT RAMP	SHEET E

BEGIN PROJECT NO. 1007-12-80
STA 2524+57'NB'
MATCH EXISTING

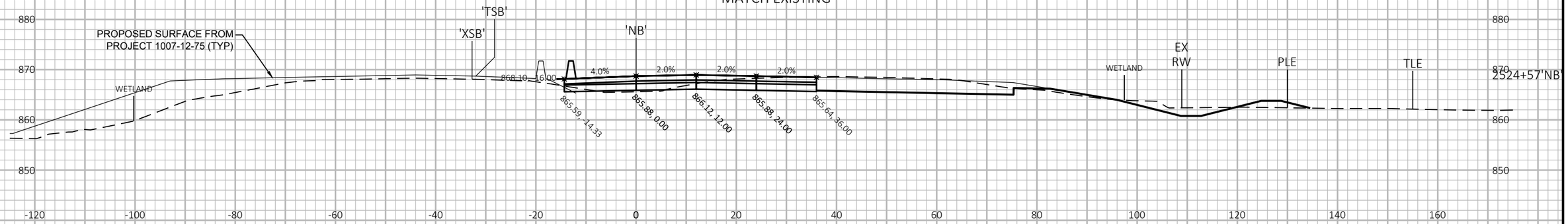

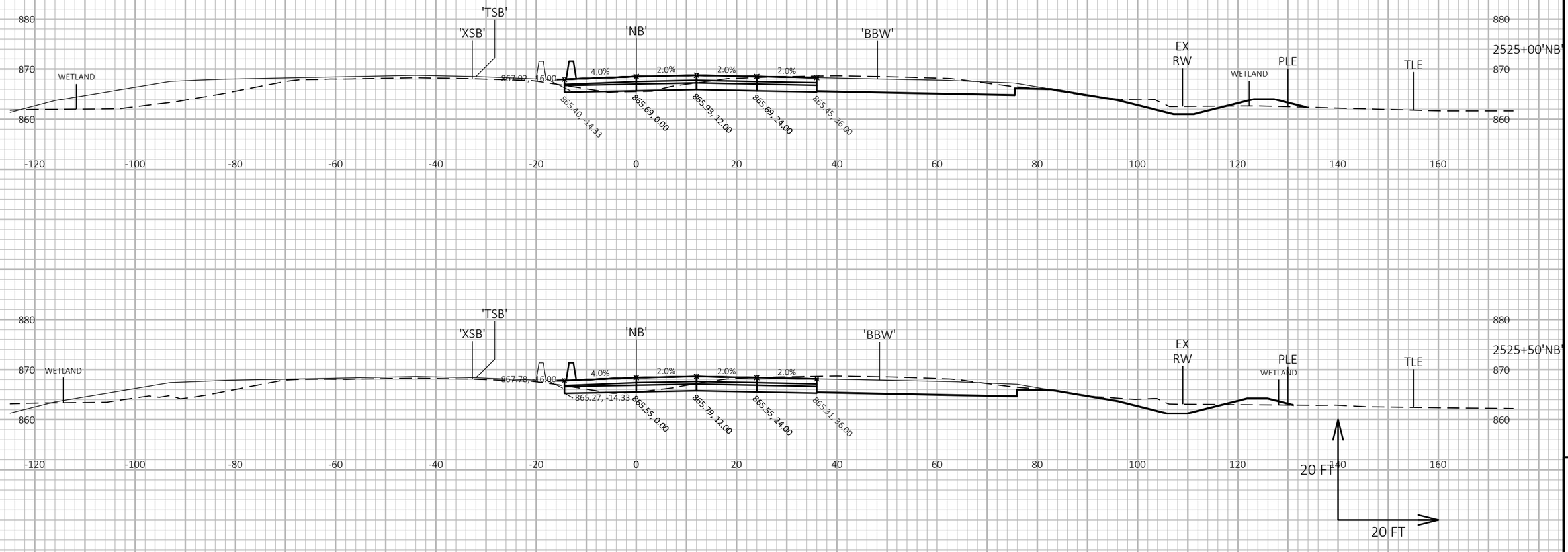

9

9

PROJECT NO: 1007-12-80	HWY: IH 39	COUNTY: DANE	CROSS SECTIONS: IH 39 NB	SHEET	E

FILE NAME : P:\2019 PROJECTS\5019001 - BIC\CIVIL3D\SHEETSPLAN\10071280\0902_XS_NB.DWG
LAYOUT NAME - 01

PLOT DATE : 11/29/2018 4:41 PM

PLOT BY : KYLE CORNELIUS

PLOT NAME :

PLOT SCALE : 1 IN:20 FT HORZ. / 1 IN:20 FT VERT.

9

9

PROJECT NO: 1007-12-80	HWY: IH 39	COUNTY: DANE	CROSS SECTIONS: IH 39 NB	SHEET	E

FILE NAME : P:\2019 PROJECTS\5019001 - BIC\CIVIL3D\SHEETSPLAN\10071280\0902_XS_NB.DWG
LAYOUT NAME - 02

PLOT DATE : 11/29/2018 4:41 PM

PLOT BY : KYLE CORNELIUS

PLOT NAME :

PLOT SCALE : 1 IN:20 FT HORZ. / 1 IN:20 FT VERT.

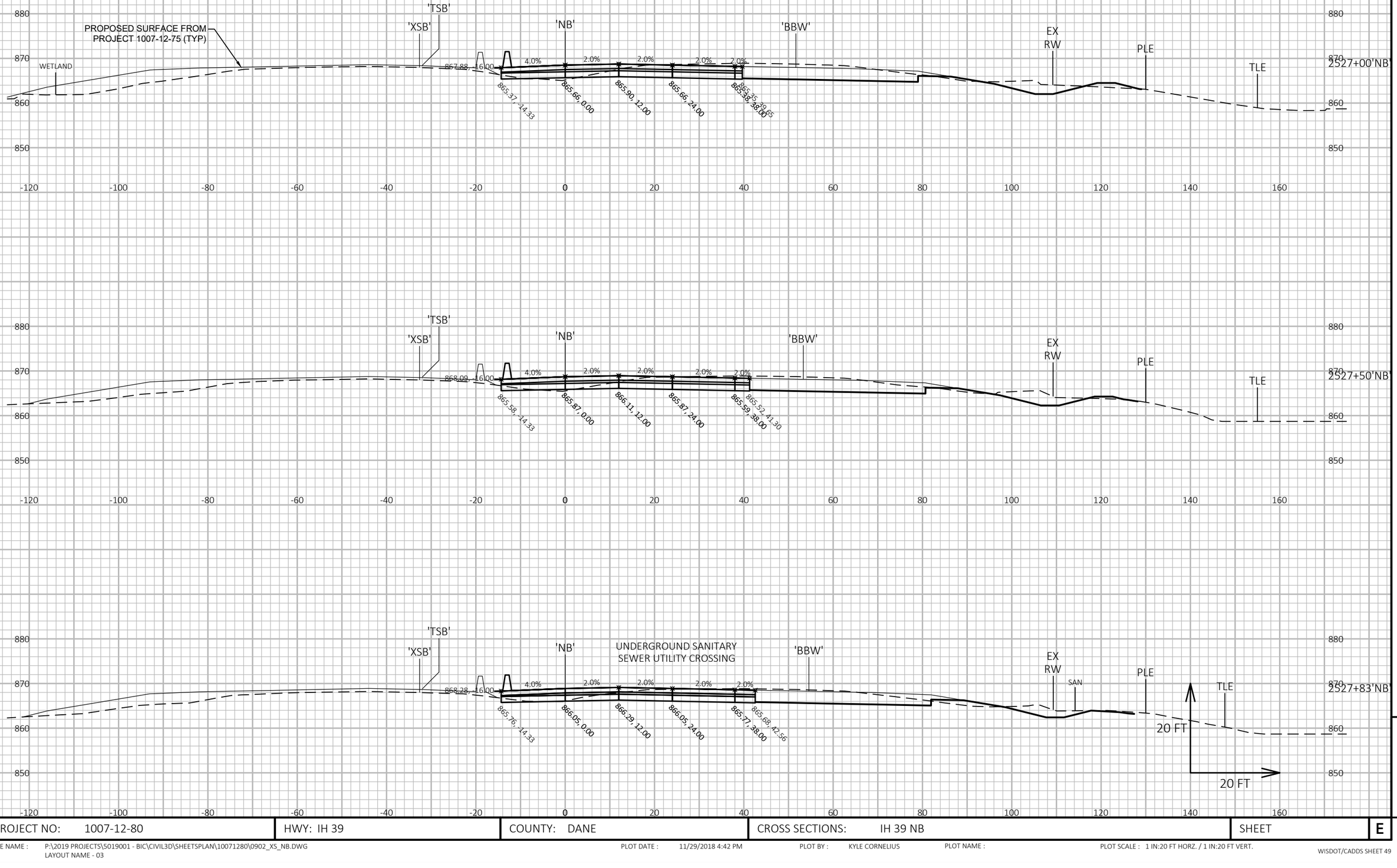

PROJECT NO: 1007-12-80	HWY: IH 39	COUNTY: DANE	CROSS SECTIONS: IH 39 NB	SHEET E

FILE NAME : P:\2019 PROJECTS\5019001 - BIC\CIVIL3D\SHEETSPLAN\10071280\0902_XS_NB.DWG
LAYOUT NAME - 03

PLOT DATE : 11/29/2018 4:42 PM PLOT BY : KYLE CORNELIUS PLOT NAME : PLOT SCALE : 1 IN:20 FT HORZ. / 1 IN:20 FT VERT.

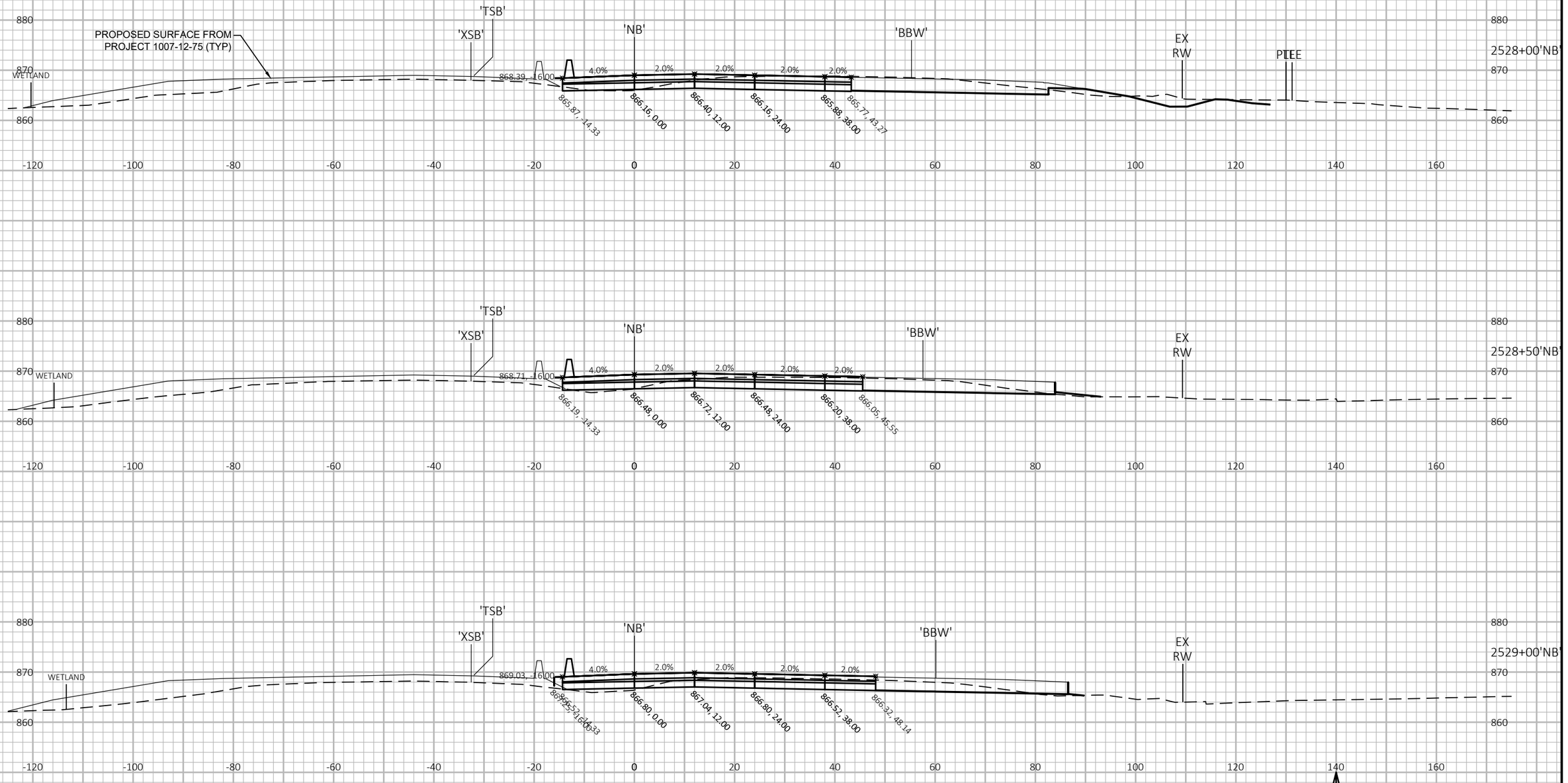

9

9

PROJECT NO: 1007-12-80	HWY: IH 39	COUNTY: DANE	CROSS SECTIONS: IH 39 NB	SHEET	E

FILE NAME : P:\2019 PROJECTS\5019001 - BIC\CIVIL3D\SHEETSPLAN\10071280\0902_XS_NB.DWG
LAYOUT NAME - 04

PLOT DATE : 11/29/2018 4:42 PM PLOT BY : KYLE CORNELIUS PLOT NAME : PLOT SCALE : 1 IN:20 FT HORZ. / 1 IN:20 FT VERT.

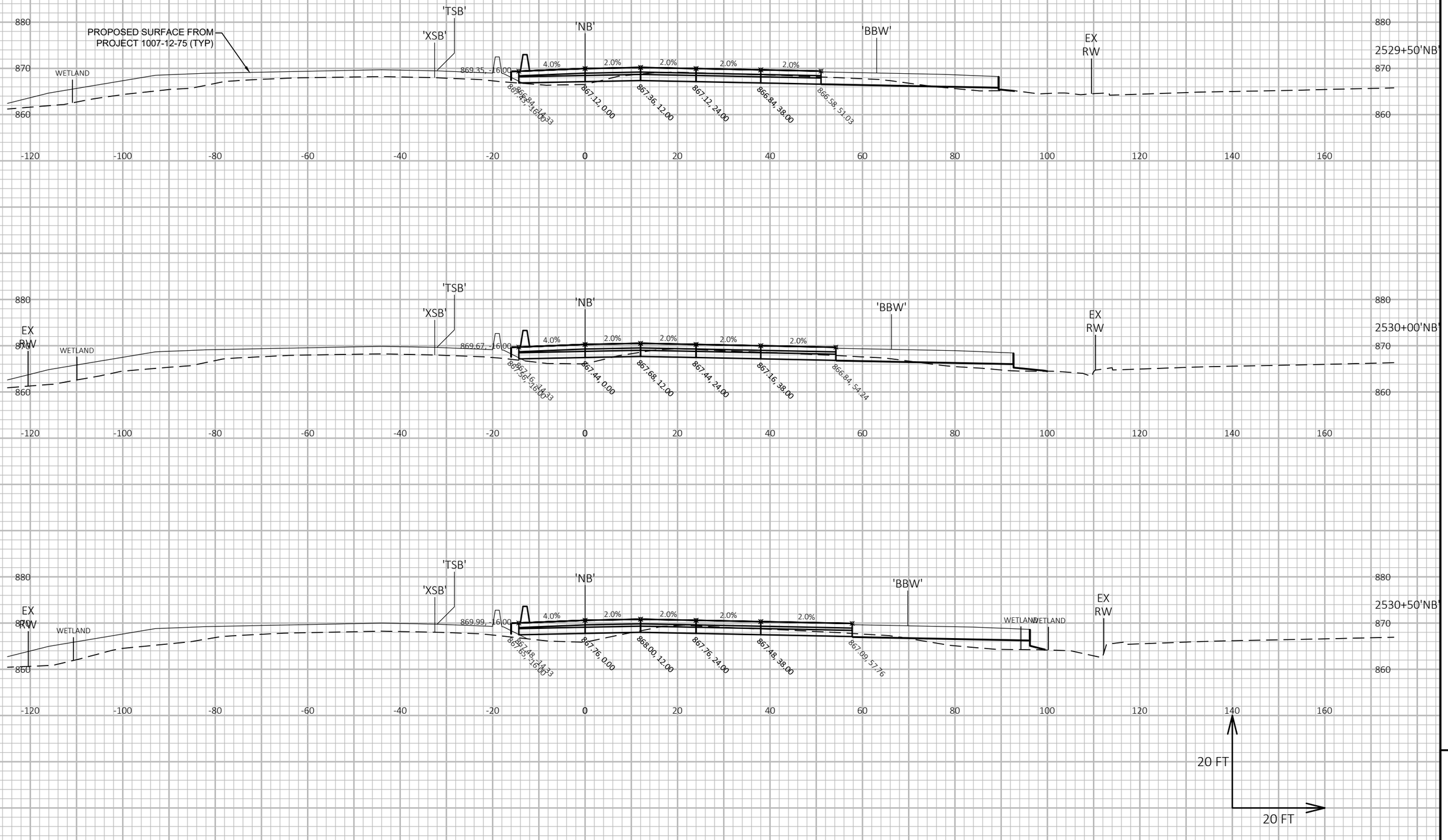

9

9

PROJECT NO: 1007-12-80	HWY: IH 39	COUNTY: DANE	CROSS SECTIONS: IH 39 NB	SHEET	E

FILE NAME : P:\2019 PROJECTS\5019001 - BIC\CIVIL3D\SHEETSPLAN\10071280\0902_XS_NB.DWG
LAYOUT NAME - 05

PLOT DATE : 11/29/2018 4:42 PM

PLOT BY : KYLE CORNELIUS

PLOT NAME :

PLOT SCALE : 1 IN:20 FT HORZ. / 1 IN:20 FT VERT.

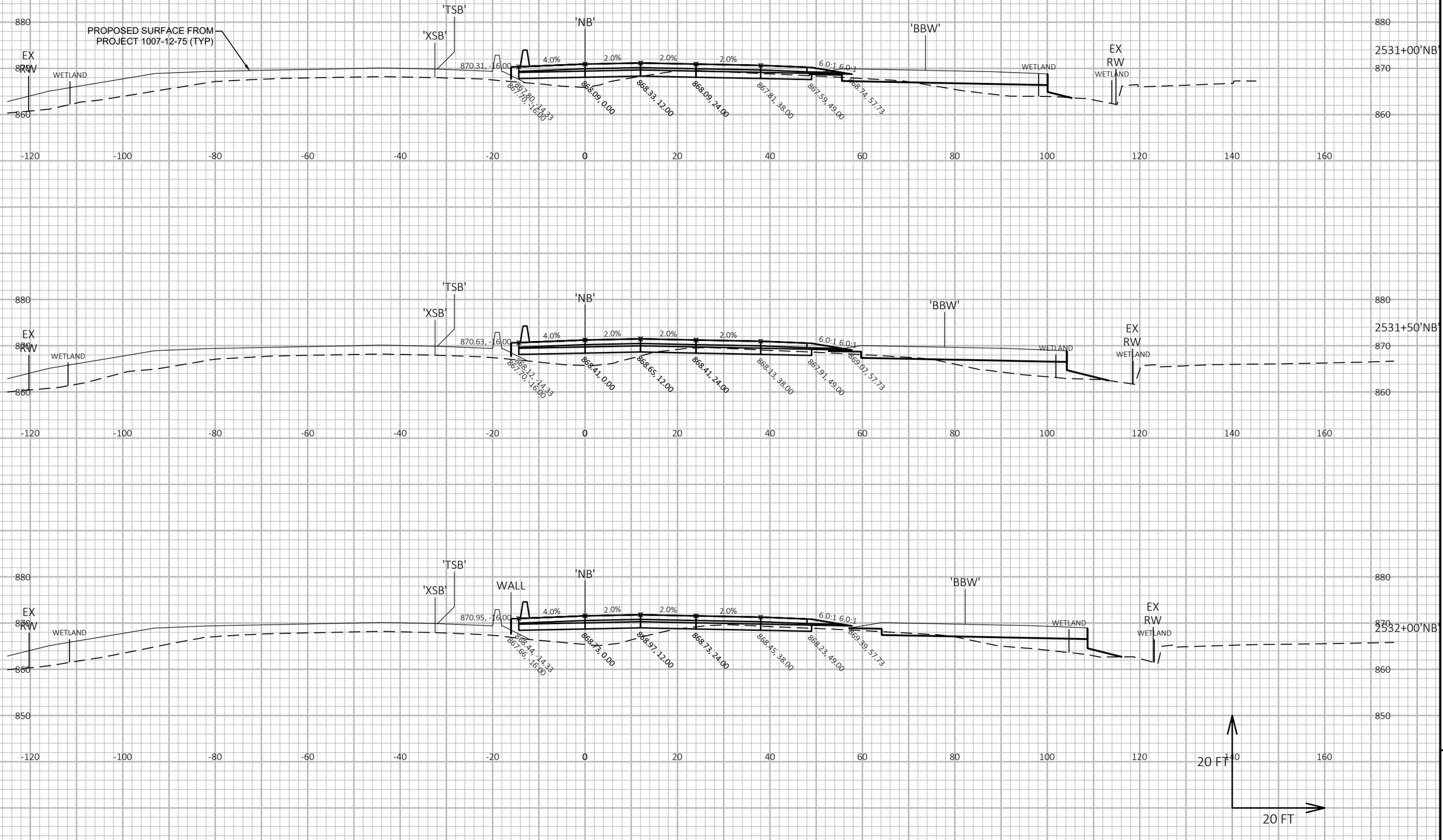

PROJECT NO: 1007-12-80	HWY: IH 39	COUNTY: DANE	CROSS SECTIONS: IH 39 NB	SHEET E

FILE NAME : P:\2019 PROJECTS\5019001 - BIC\CIVIL3D\SHEETSPLAN\10071280\0902_XS_NB.DWG
LAYOUT NAME - 06

PLOT DATE : 11/29/2018 4:42 PM PLOT BY : KYLE CORNELIUS PLOT NAME : PLOT SCALE : 1 IN:20 FT HORZ. / 1 IN:20 FT VERT.

9

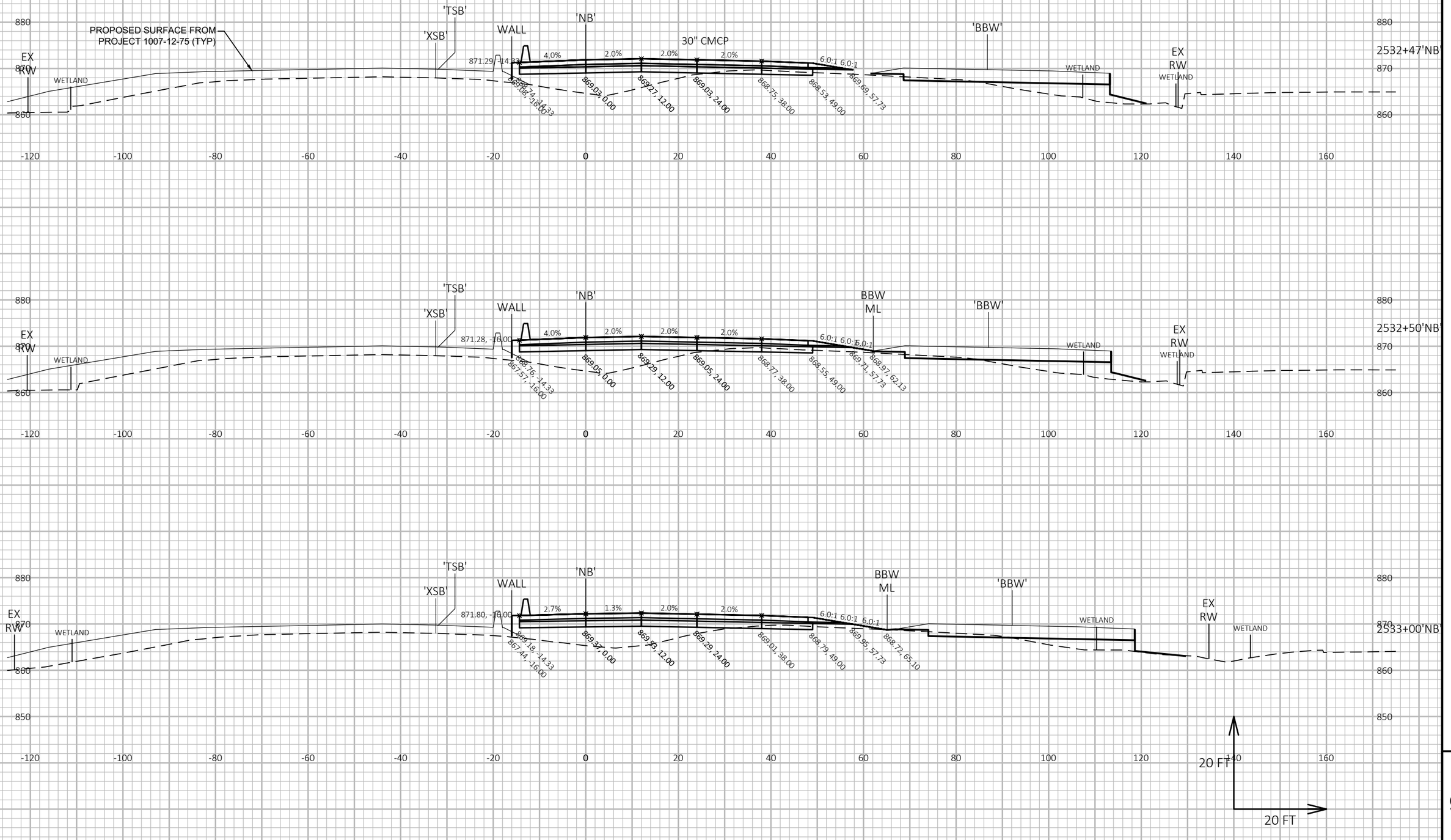

9

9

PROJECT NO: 1007-12-80	HWY: IH 39	COUNTY: DANE	CROSS SECTIONS: IH 39 NB	SHEET	E

FILE NAME : P:\2019 PROJECTS\5019001 - BIC\CIVIL3D\SHEETSPLAN\10071280\0902_XS_NB.DWG
LAYOUT NAME - 07

PLOT DATE : 11/29/2018 4:43 PM

PLOT BY : KYLE CORNELIUS

PLOT NAME :

PLOT SCALE : 1 IN:20 FT HORZ. / 1 IN:20 FT VERT.

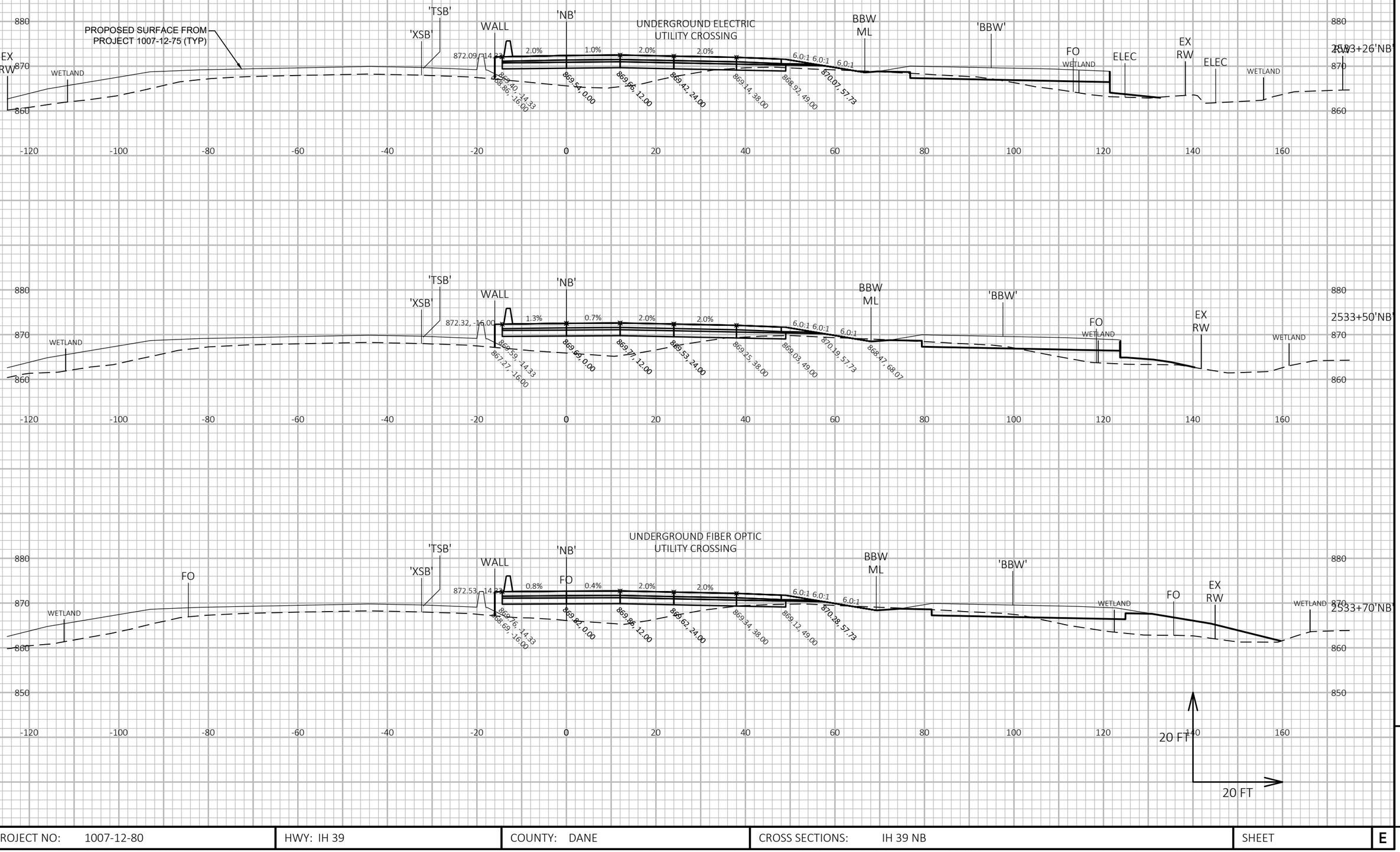

9

9

PROJECT NO: 1007-12-80	HWY: IH 39	COUNTY: DANE	CROSS SECTIONS: IH 39 NB	SHEET	E

FILE NAME : P:\2019 PROJECTS\5019001 - BIC\CIVIL3D\SHEETSPLAN\10071280\0902_XS_NB.DWG
LAYOUT NAME - 08

PLOT DATE : 11/29/2018 4:43 PM PLOT BY : KYLE CORNELIUS PLOT NAME : PLOT SCALE : 1 IN:20 FT HORZ. / 1 IN:20 FT VERT.

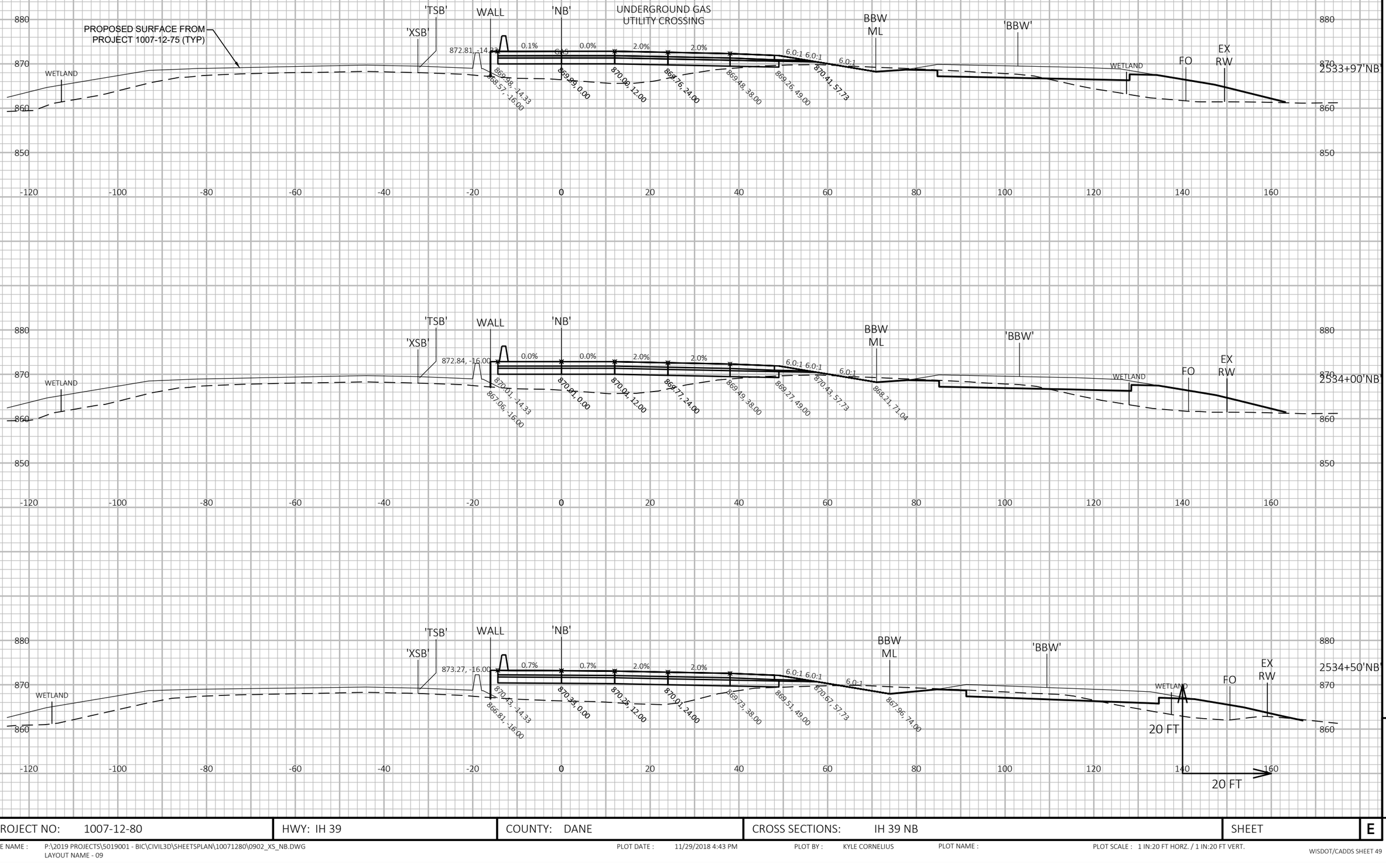

PROJECT NO: 1007-12-80	HWY: IH 39	COUNTY: DANE	CROSS SECTIONS: IH 39 NB	SHEET	E

FILE NAME : P:\2019 PROJECTS\5019001 - BIC\CIVIL3D\SHEETSPLAN\10071280\0902_XS_NB.DWG
LAYOUT NAME - 09

PLOT DATE : 11/29/2018 4:43 PM PLOT BY : KYLE CORNELIUS PLOT NAME : PLOT SCALE : 1 IN:20 FT HORZ. / 1 IN:20 FT VERT.

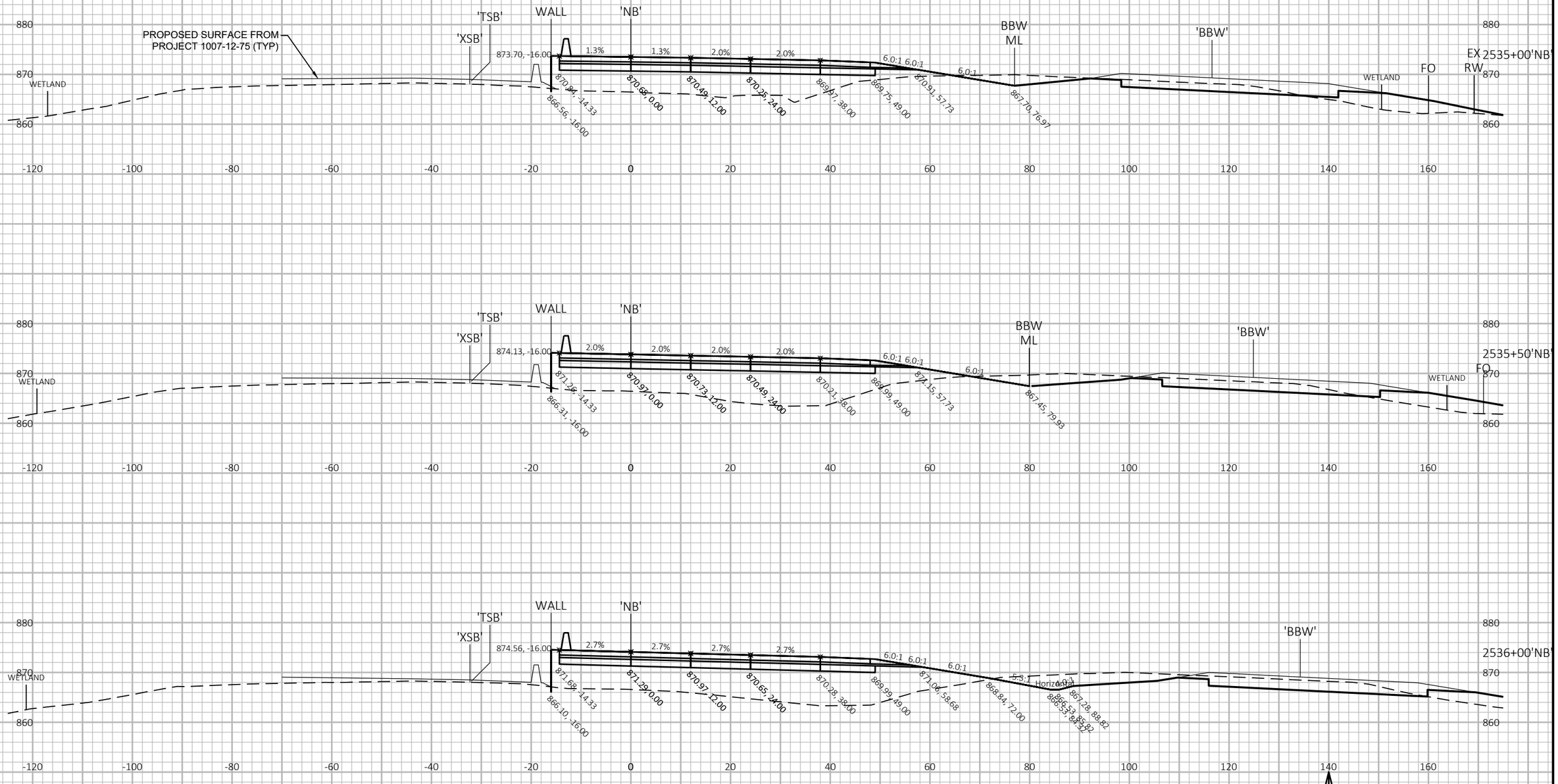

9

9

PROJECT NO: 1007-12-80	HWY: IH 39	COUNTY: DANE	CROSS SECTIONS: IH 39 NB	SHEET	E

FILE NAME : P:\2019 PROJECTS\5019001 - BIC\CIVIL3D\SHEETSPLAN\10071280\0902_XS_NB.DWG
LAYOUT NAME - 10

PLOT DATE : 11/29/2018 4:43 PM PLOT BY : KYLE CORNELIUS PLOT NAME : PLOT SCALE : 1 IN:20 FT HORZ. / 1 IN:20 FT VERT.

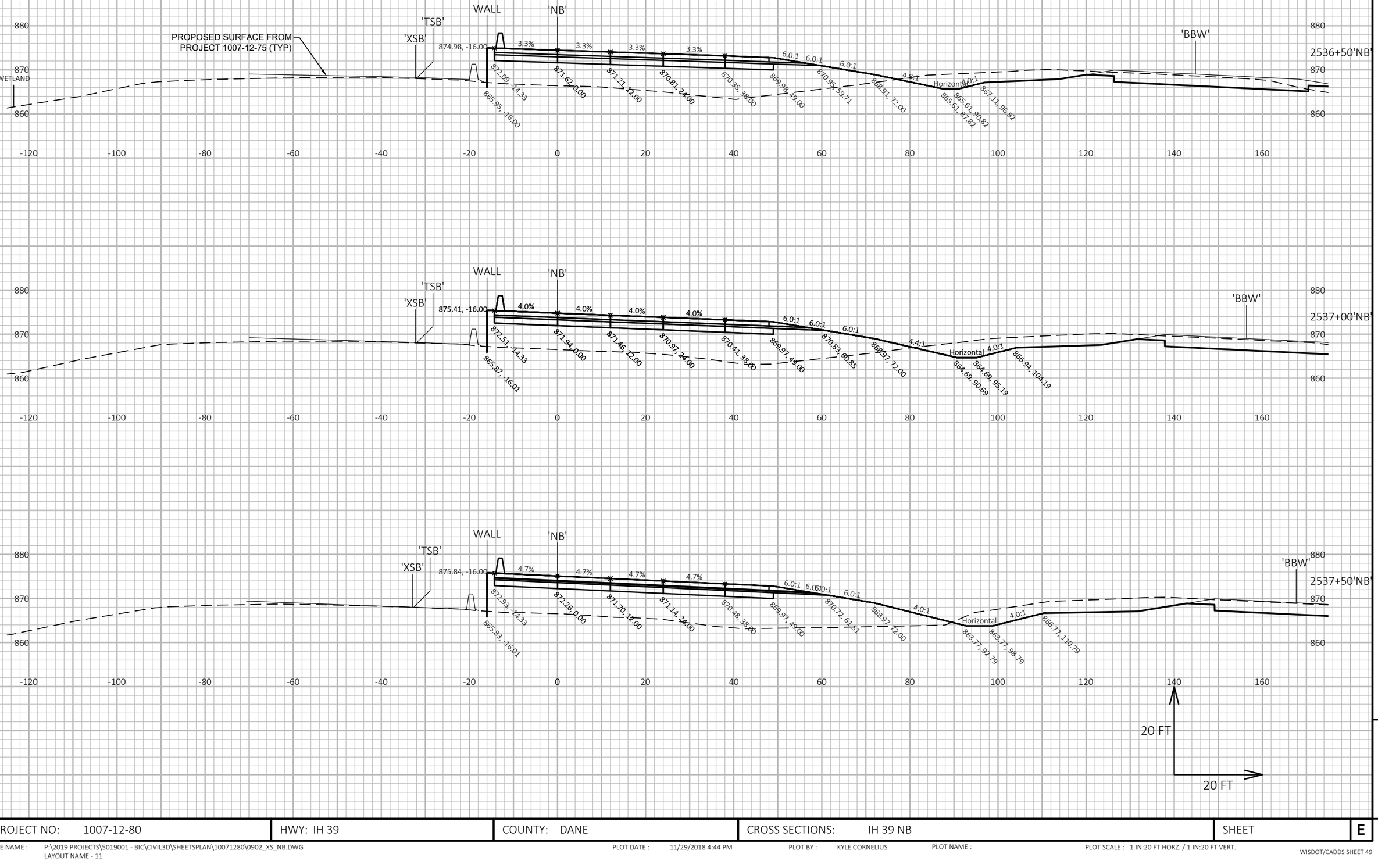

9

9

PROJECT NO: 1007-12-80	HWY: IH 39	COUNTY: DANE	CROSS SECTIONS: IH 39 NB	SHEET	E

FILE NAME : P:\2019 PROJECTS\5019001 - BIC\CIVIL3D\SHEETSPLAN\10071280\0902_XS_NB.DWG
LAYOUT NAME - 11

PLOT DATE : 11/29/2018 4:44 PM PLOT BY : KYLE CORNELIUS PLOT NAME : PLOT SCALE : 1 IN:20 FT HORZ. / 1 IN:20 FT VERT.

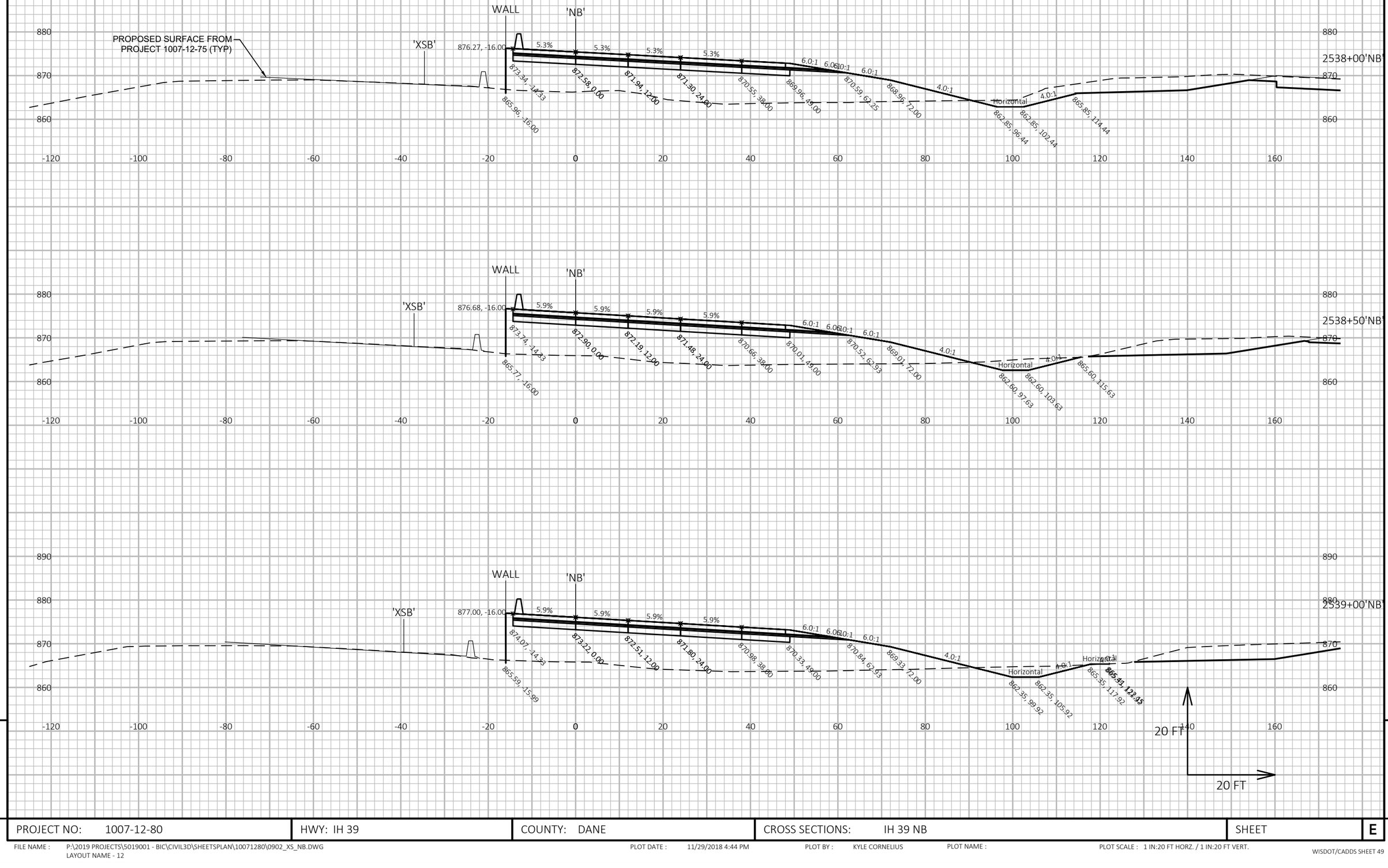

PROJECT NO: 1007-12-80	HWY: IH 39	COUNTY: DANE	CROSS SECTIONS: IH 39 NB	SHEET	E

FILE NAME : P:\2019 PROJECTS\5019001 - BIC\CIVIL3D\SHEETSPLAN\10071280\0902_XS_NB.DWG
LAYOUT NAME - 12

PLOT DATE : 11/29/2018 4:44 PM PLOT BY : KYLE CORNELIUS PLOT NAME : PLOT SCALE : 1 IN:20 FT HORZ. / 1 IN:20 FT VERT.

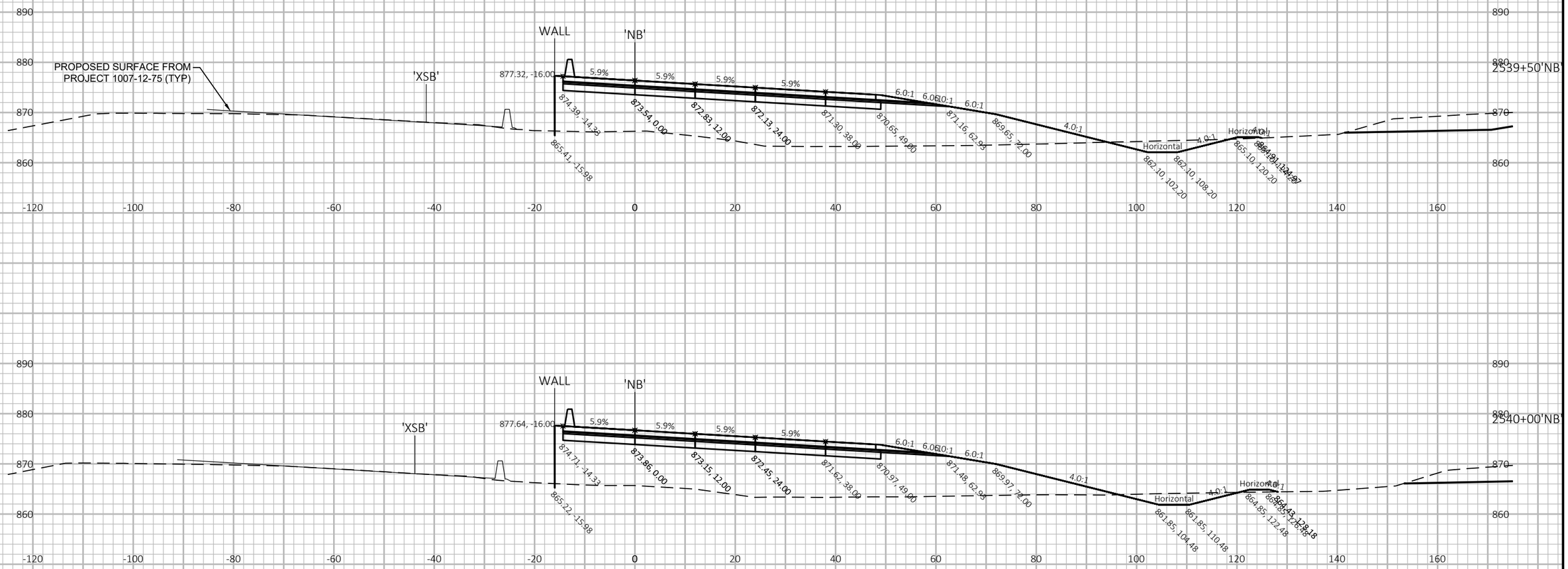

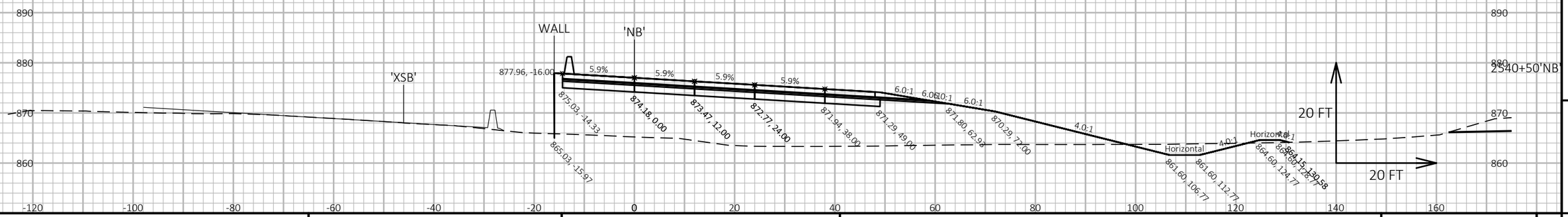

PROJECT NO: 1007-12-80	HWY: IH 39	COUNTY: DANE	CROSS SECTIONS: IH 39 NB	SHEET	E

FILE NAME : P:\2019 PROJECTS\5019001 - BIC\CIVIL3D\SHEETSPLAN\10071280\0902_XS_NB.DWG
LAYOUT NAME - 13

PLOT DATE : 11/29/2018 4:44 PM PLOT BY : KYLE CORNELIUS PLOT NAME : PLOT SCALE : 1 IN:20 FT HORZ. / 1 IN:20 FT VERT.

WISDOT/CADDS SHEET 49

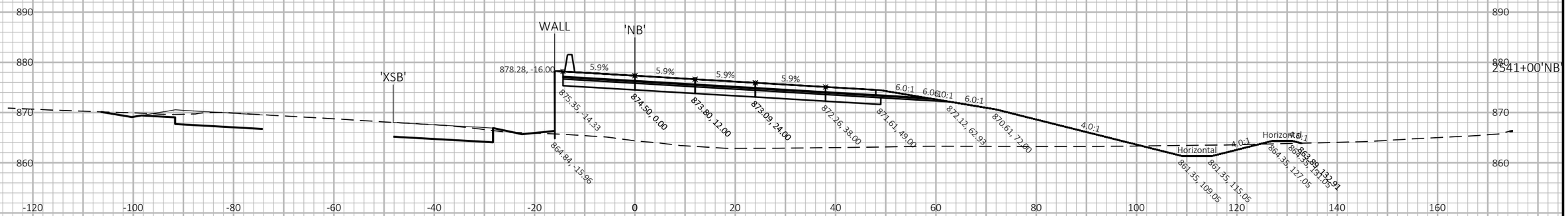

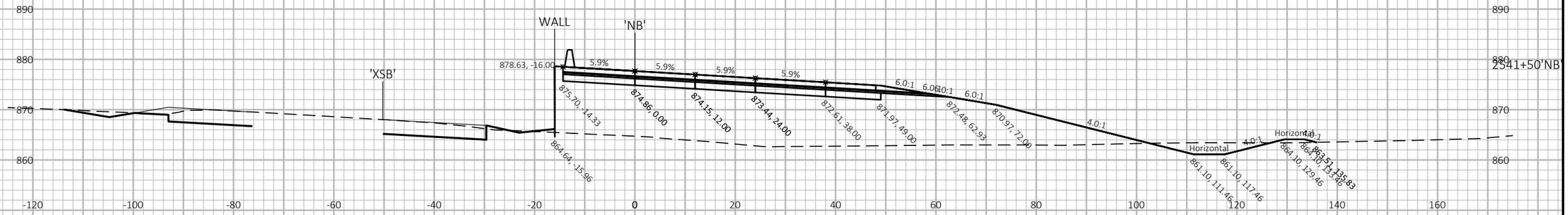

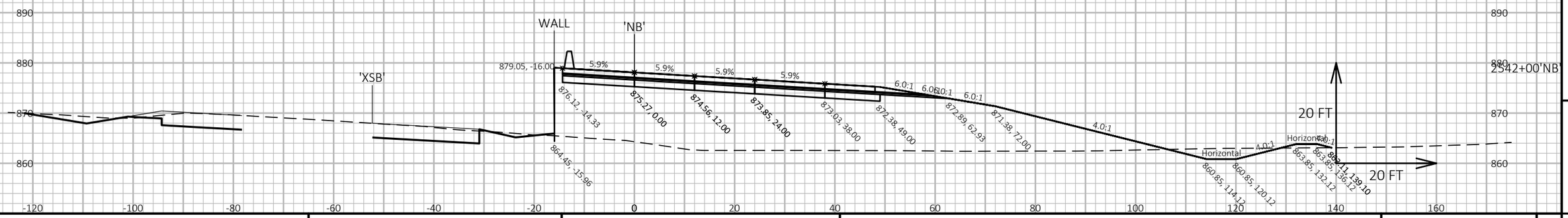

9

PROJECT NO: 1007-12-80	HWY: IH 39	COUNTY: DANE	CROSS SECTIONS: IH 39 NB	SHEET	E

9

FILE NAME : P:\2019 PROJECTS\5019001 - BIC\CIVIL3D\SHEETSPLAN\10071280\0902_XS_NB.DWG
LAYOUT NAME - 14

PLOT DATE : 11/29/2018 4:45 PM

PLOT BY : KYLE CORNELIUS

PLOT NAME :

PLOT SCALE : 1 IN:20 FT HORZ. / 1 IN:20 FT VERT.

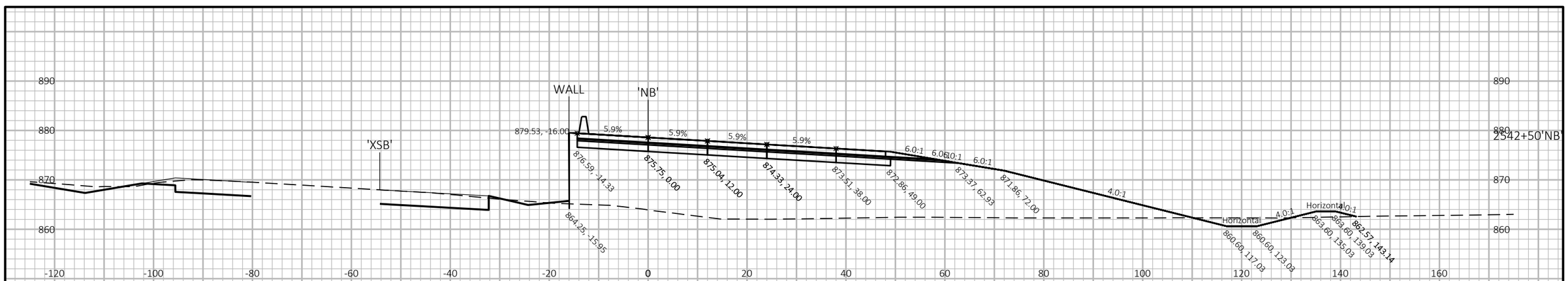

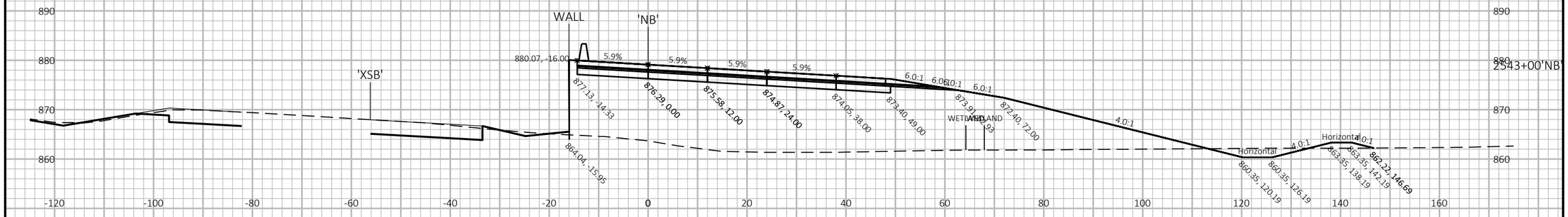

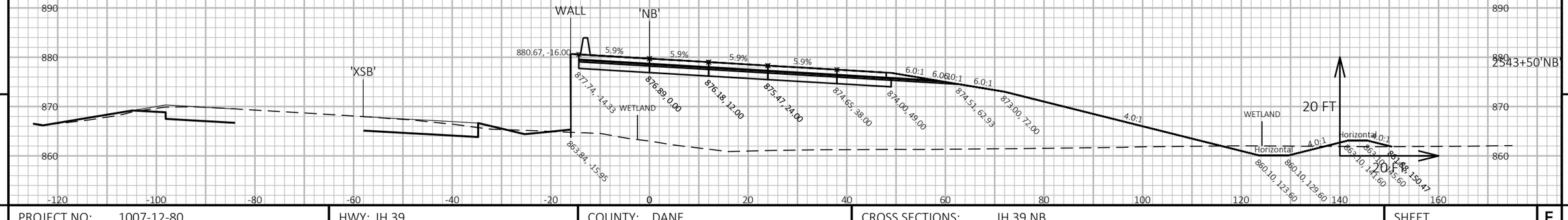

9

9

PROJECT NO: 1007-12-80	HWY: IH 39	COUNTY: DANE	CROSS SECTIONS: IH 39 NB	SHEET	E

FILE NAME : P:\2019 PROJECTS\5019001 - BIC\CIVIL3D\SHEETSPLAN\10071280\0902_XS_NB.DWG
LAYOUT NAME - 15

PLOT DATE : 11/29/2018 4:45 PM PLOT BY : KYLE CORNELIUS PLOT NAME : PLOT SCALE : 1 IN:20 FT HORZ. / 1 IN:20 FT VERT.

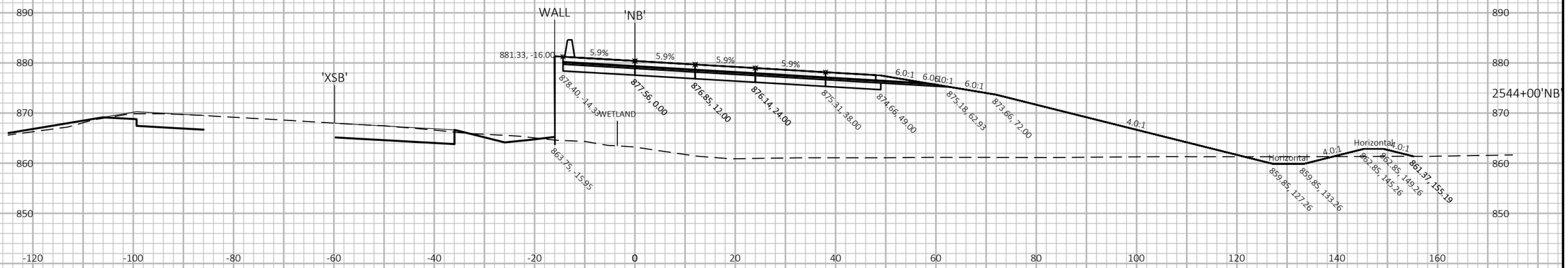

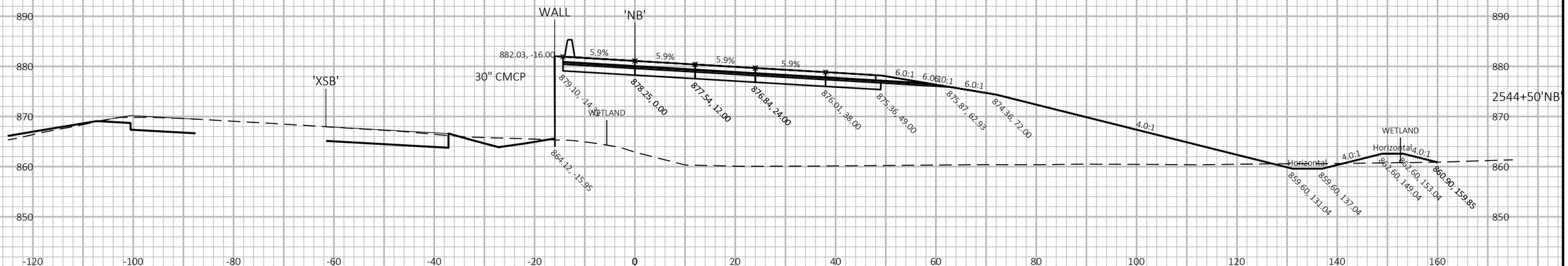

9

9

PROJECT NO: 1007-12-80	HWY: IH 39	COUNTY: DANE	CROSS SECTIONS: IH 39 NB	SHEET	E

FILE NAME : P:\2019 PROJECTS\5019001 - BIC\CIVIL3D\SHEETSPLAN\10071280\0902_XS_NB.DWG
LAYOUT NAME - 16

PLOT DATE : 11/29/2018 4:45 PM PLOT BY : KYLE CORNELIUS PLOT NAME : PLOT SCALE : 1 IN:20 FT HORZ. / 1 IN:20 FT VERT.

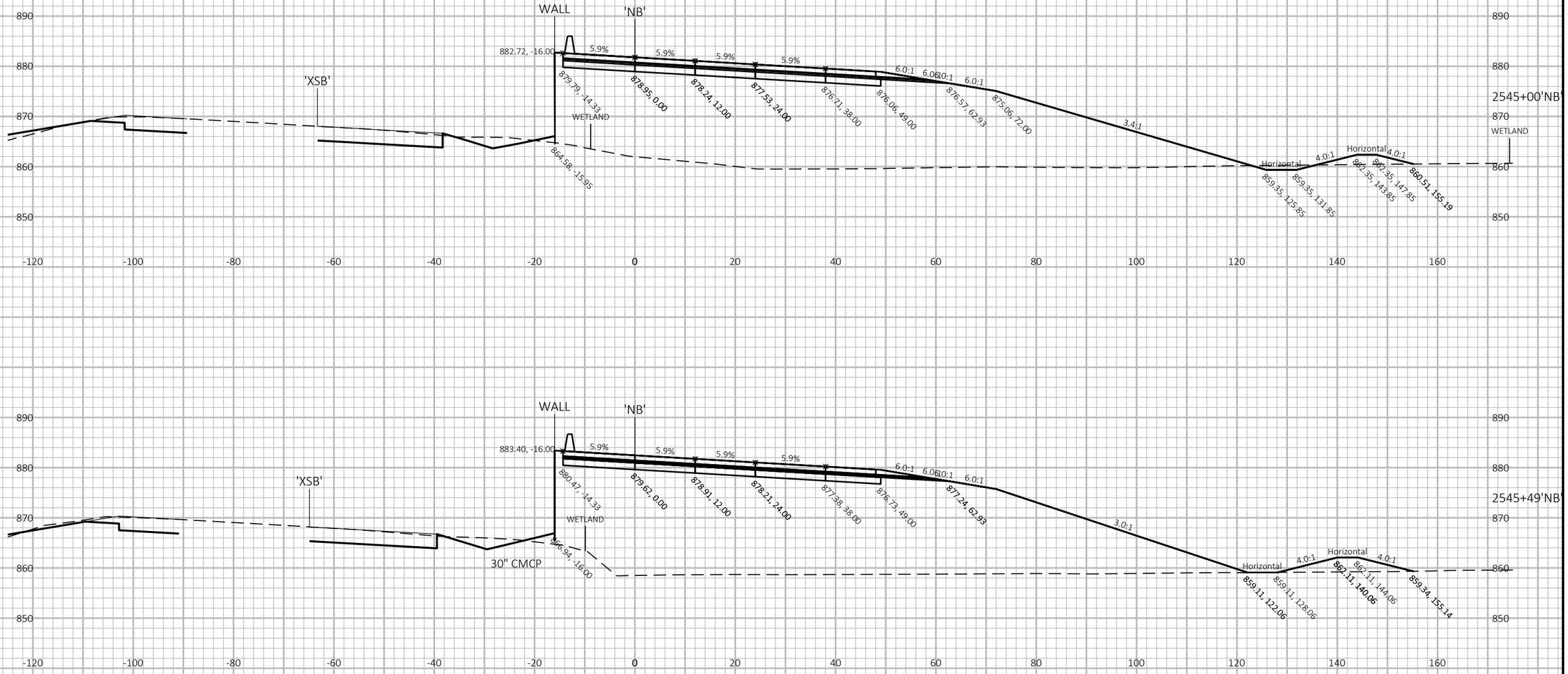

PROJECT NO: 1007-12-80	HWY: IH 39	COUNTY: DANE	CROSS SECTIONS: IH 39 NB	SHEET	E

FILE NAME : P:\2019 PROJECTS\5019001 - BIC\CIVIL3D\SHEETSPLAN\10071280\0902_XS_NB.DWG
LAYOUT NAME - 17

PLOT DATE : 11/29/2018 4:45 PM PLOT BY : KYLE CORNELIUS PLOT NAME : PLOT SCALE : 1 IN:20 FT HORZ. / 1 IN:20 FT VERT.

9

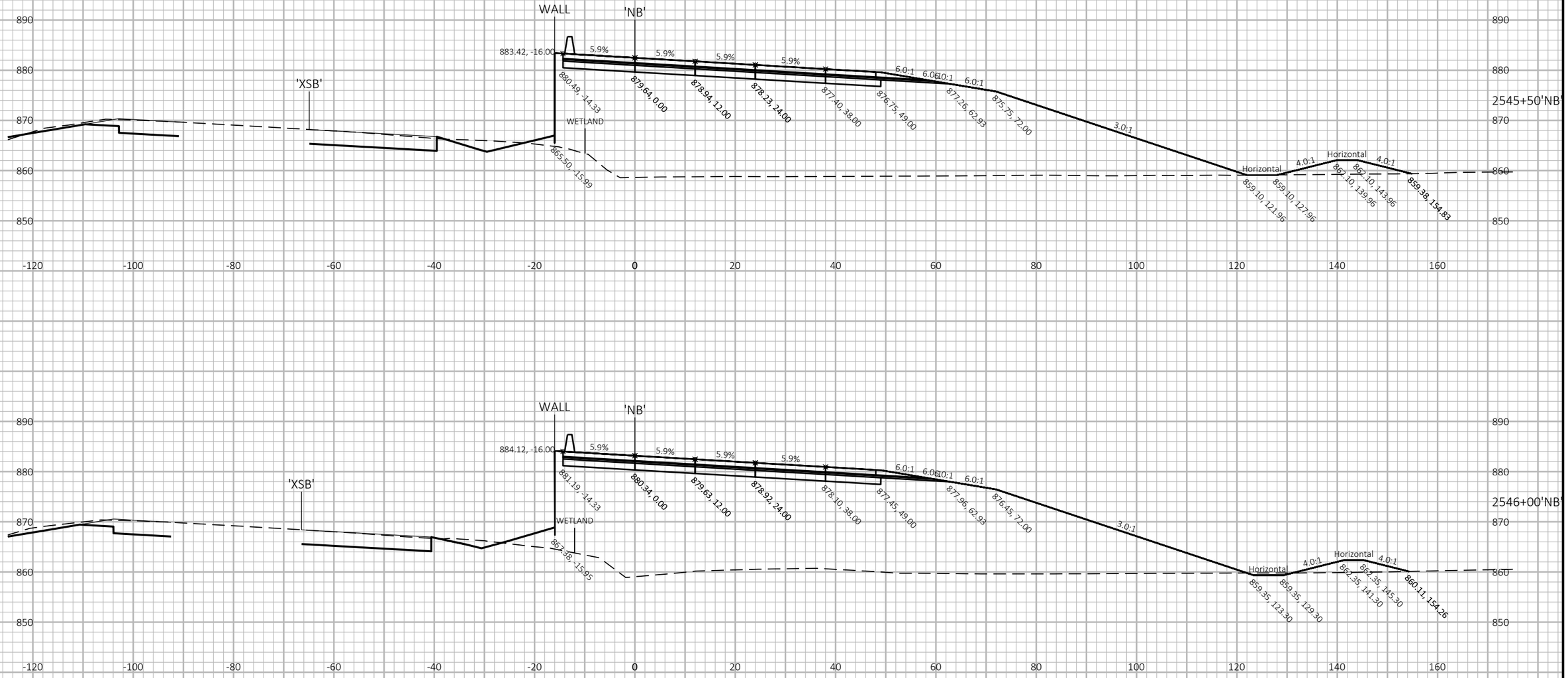

PROJECT NO: 1007-12-80	HWY: IH 39	COUNTY: DANE	CROSS SECTIONS: IH 39 NB	SHEET	E

FILE NAME : P:\2019 PROJECTS\5019001 - BIC\CIVIL3D\SHEETSPLAN\10071280\0902_XS_NB.DWG
LAYOUT NAME - 18

PLOT DATE : 11/29/2018 4:46 PM PLOT BY : KYLE CORNELIUS PLOT NAME : PLOT SCALE : 1 IN:20 FT HORZ. / 1 IN:20 FT VERT.

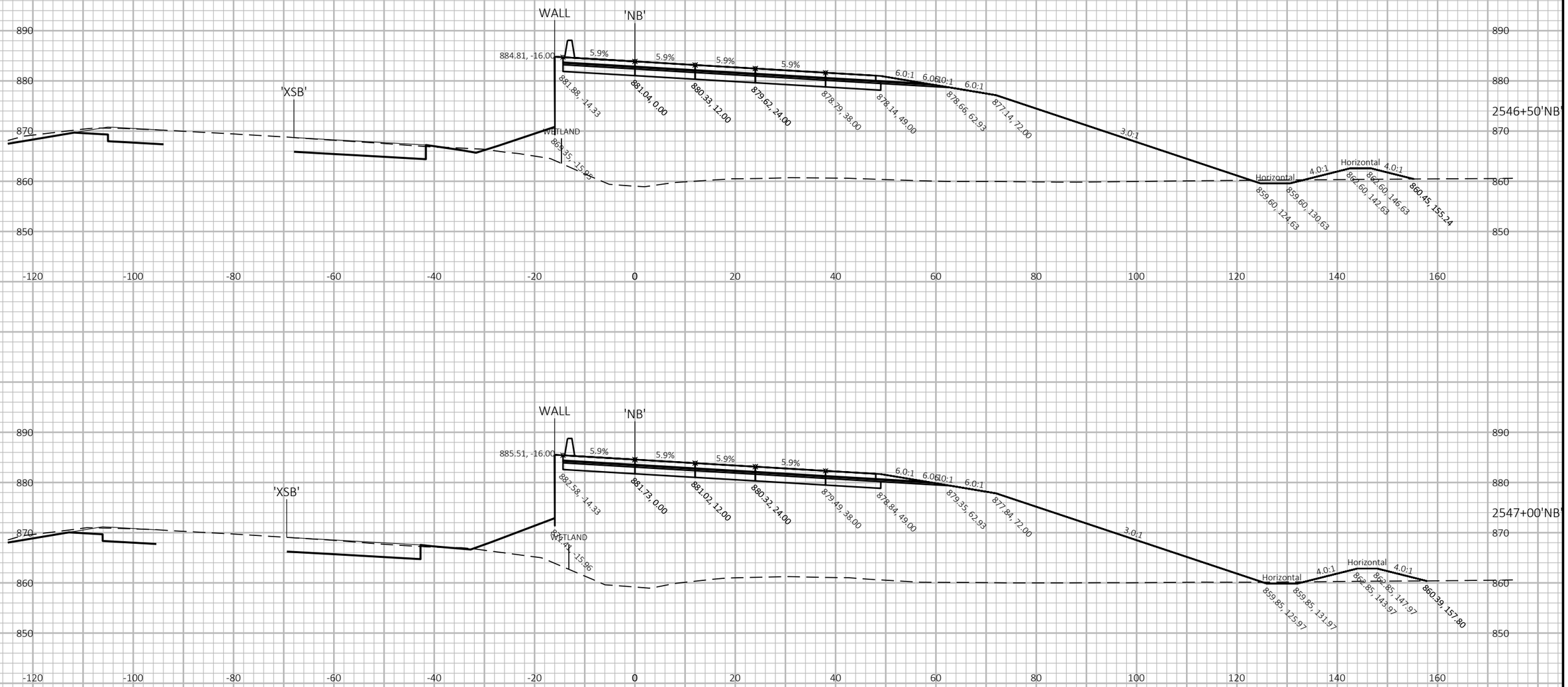

9

9

PROJECT NO: 1007-12-80	HWY: IH 39	COUNTY: DANE	CROSS SECTIONS: IH 39 NB	SHEET	E

FILE NAME : P:\2019 PROJECTS\5019001 - BIC\CIVIL3D\SHEETSPLAN\10071280\0902_XS_NB.DWG
LAYOUT NAME - 19

PLOT DATE : 11/29/2018 4:46 PM PLOT BY : KYLE CORNELIUS PLOT NAME : PLOT SCALE : 1 IN:20 FT HORZ. / 1 IN:20 FT VERT.

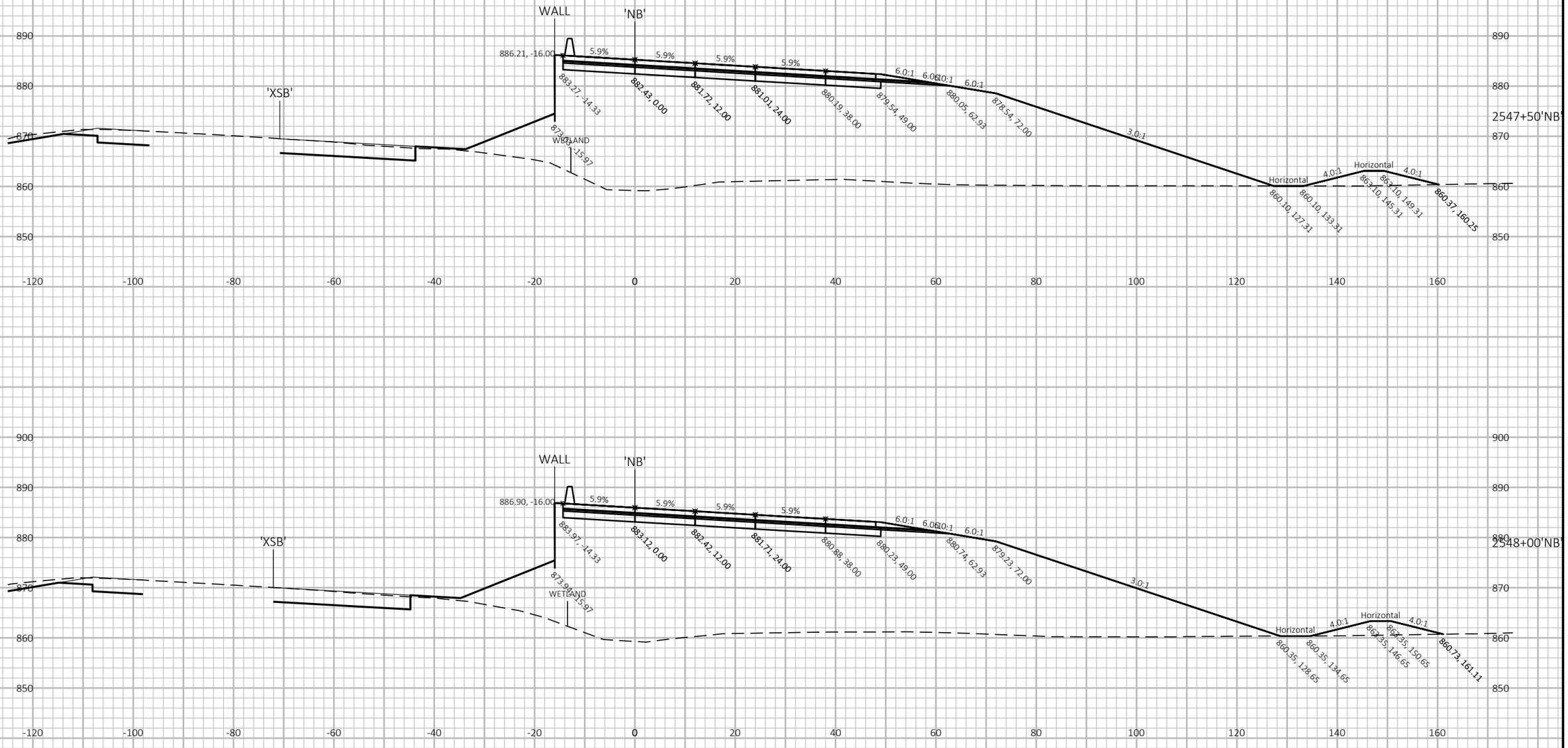

PROJECT NO: 1007-12-80	HWY: IH 39	COUNTY: DANE	CROSS SECTIONS: IH 39 NB	SHEET	E

FILE NAME : P:\2019 PROJECTS\5019001 - BIC\CIVIL3D\SHEETSPLAN\10071280\0902_XS_NB.DWG
LAYOUT NAME - 20

PLOT DATE : 11/29/2018 4:46 PM PLOT BY : KYLE CORNELIUS PLOT NAME : PLOT SCALE : 1 IN:20 FT HORZ. / 1 IN:20 FT VERT.

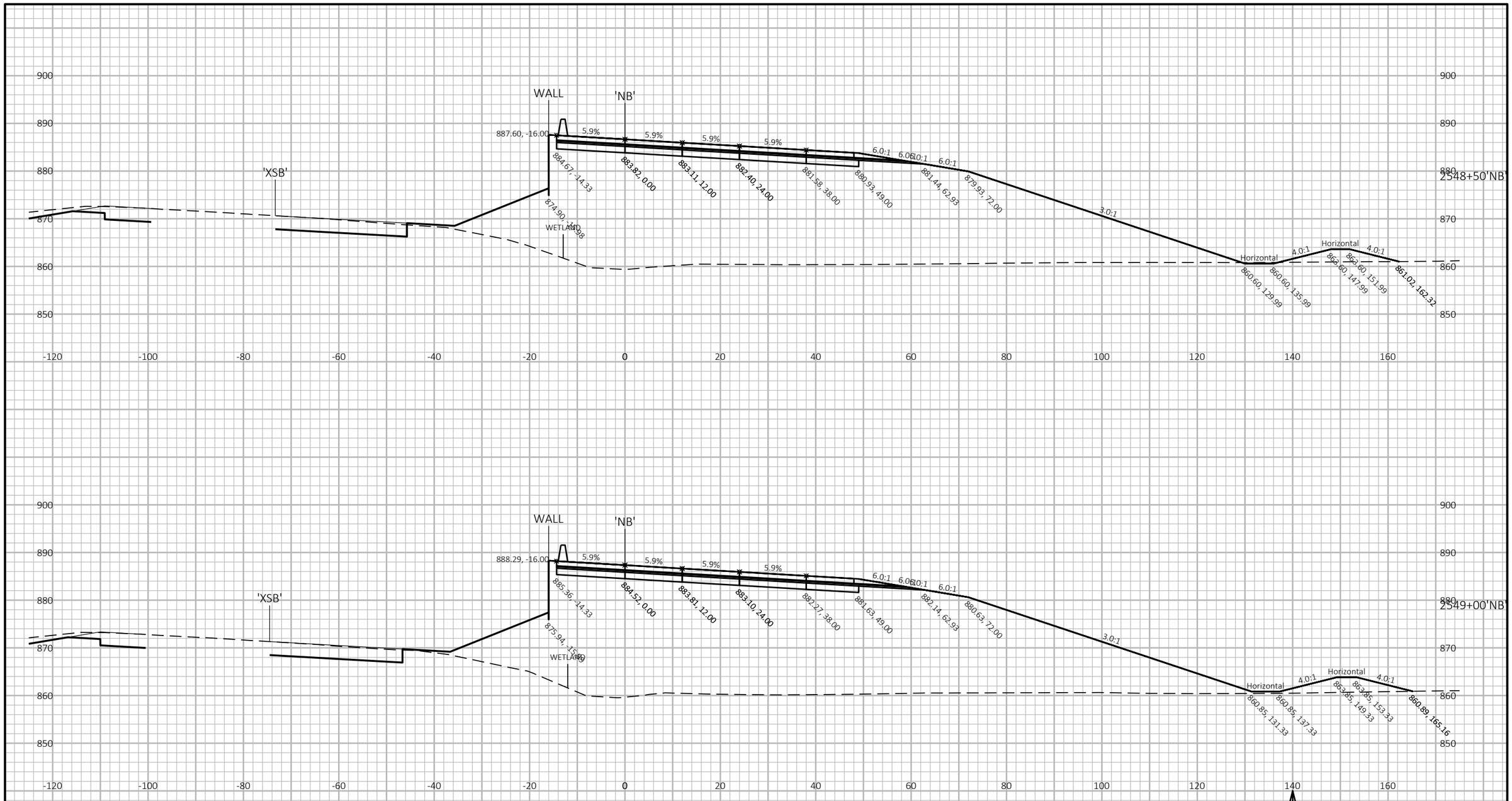

PROJECT NO: 1007-12-80	HWY: IH 39	COUNTY: DANE	CROSS SECTIONS: IH 39 NB	SHEET	E

FILE NAME : P:\2019 PROJECTS\5019001 - BIC\CIVIL3D\SHEETSPLAN\10071280\0902_XS_NB.DWG
LAYOUT NAME - 21

PLOT DATE : 11/29/2018 4:46 PM PLOT BY : KYLE CORNELIUS PLOT NAME : PLOT SCALE : 1 IN:20 FT HORZ. / 1 IN:20 FT VERT.

9

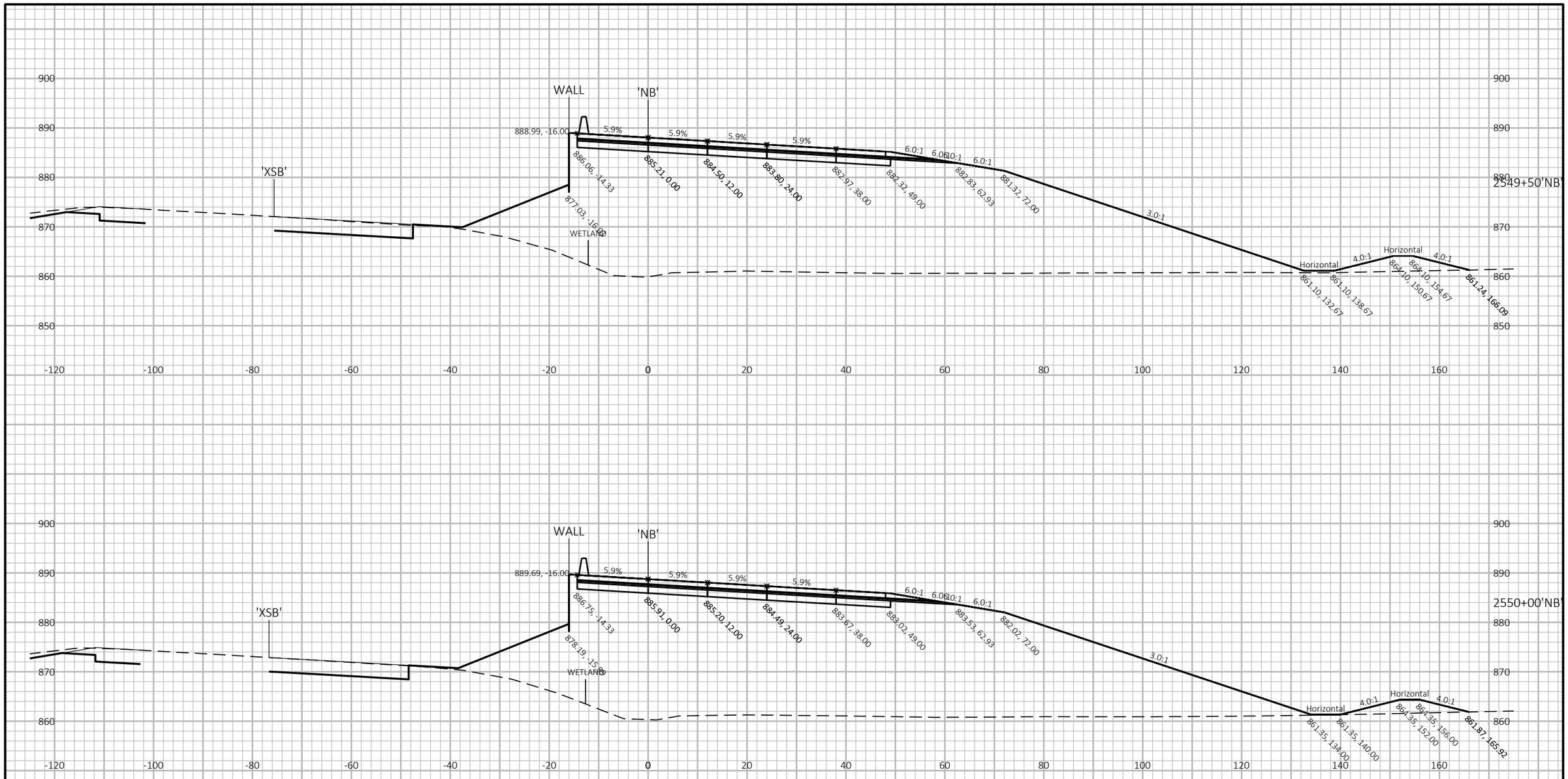

PROJECT NO: 1007-12-80	HWY: IH 39	COUNTY: DANE	CROSS SECTIONS: IH 39 NB	SHEET E

FILE NAME : P:\2019 PROJECTS\5019001 - BIC\CIVIL3D\SHEETSPLAN\10071280\0902_XS_NB.DWG
LAYOUT NAME - 22

PLOT DATE : 11/29/2018 4:47 PM PLOT BY : KYLE CORNELIUS PLOT NAME : PLOT SCALE : 1 IN:20 FT HORZ. / 1 IN:20 FT VERT.

9

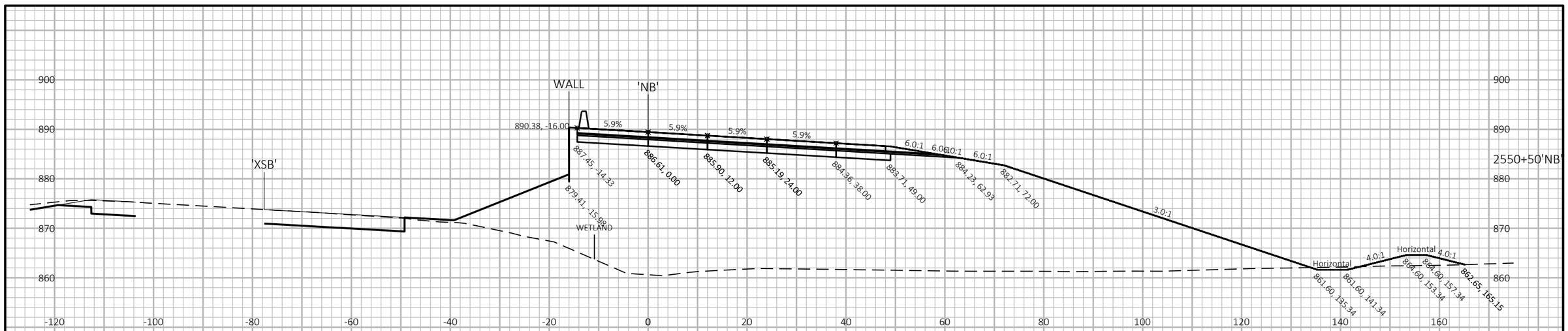

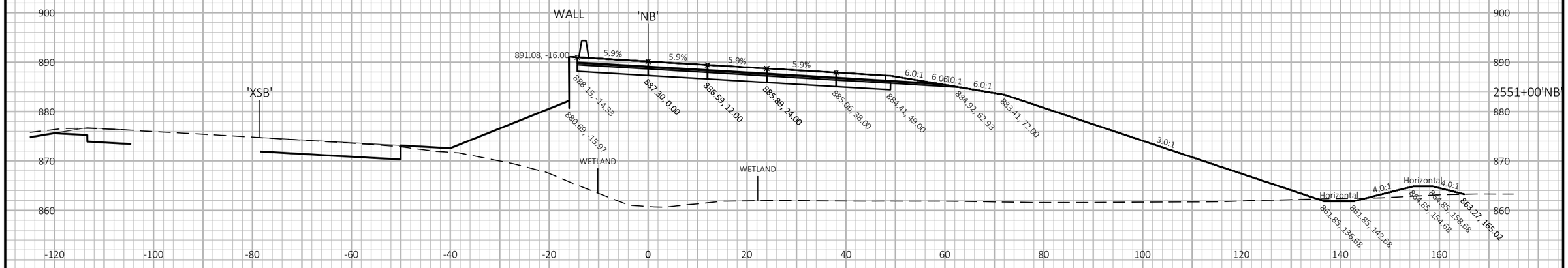

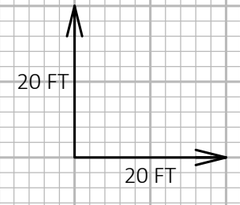

9

9

PROJECT NO: 1007-12-80	HWY: IH 39	COUNTY: DANE	CROSS SECTIONS: IH 39 NB	SHEET	E

FILE NAME : P:\2019 PROJECTS\5019001 - BIC\CIVIL3D\SHEETSPLAN\10071280\0902_XS_NB.DWG
LAYOUT NAME - 23

PLOT DATE : 11/29/2018 4:47 PM PLOT BY : KYLE CORNELIUS PLOT NAME : PLOT SCALE : 1 IN:20 FT HORZ. / 1 IN:20 FT VERT.

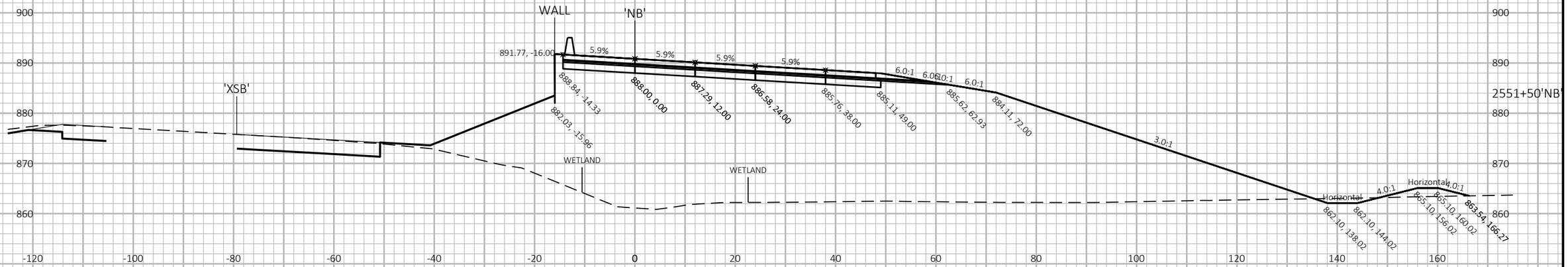

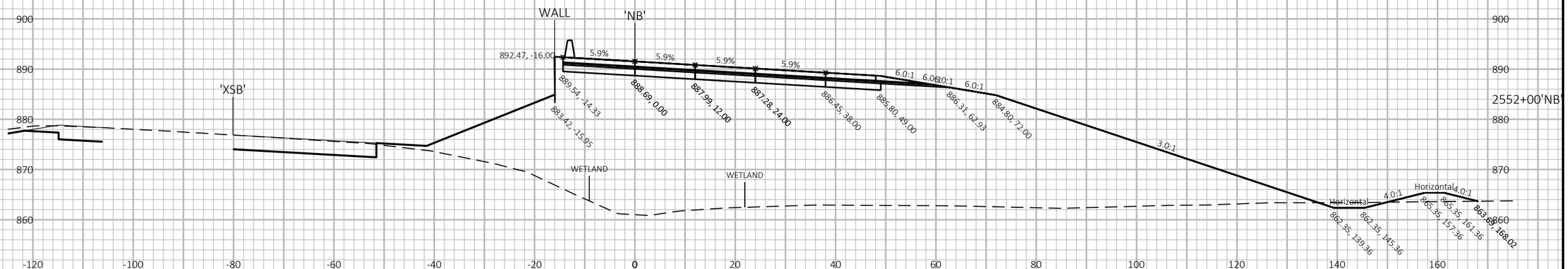

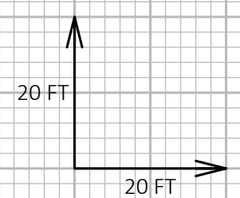

9

9

PROJECT NO: 1007-12-80	HWY: IH 39	COUNTY: DANE	CROSS SECTIONS: IH 39 NB	SHEET	E

FILE NAME : P:\2019 PROJECTS\5019001 - BIC\CIVIL3D\SHEETSPLAN\10071280\0902_XS_NB.DWG
LAYOUT NAME - 24

PLOT DATE : 11/29/2018 4:47 PM PLOT BY : KYLE CORNELIUS PLOT NAME : PLOT SCALE : 1 IN:20 FT HORZ. / 1 IN:20 FT VERT.

WISDOT/CADDS SHEET 49

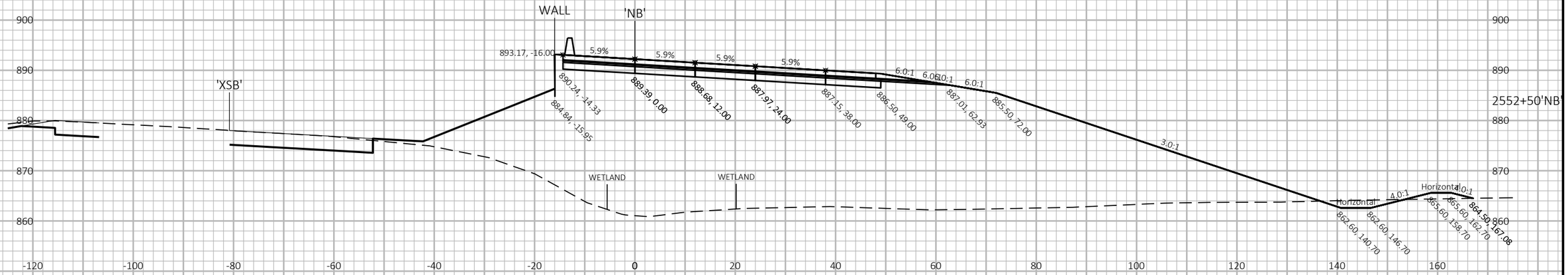

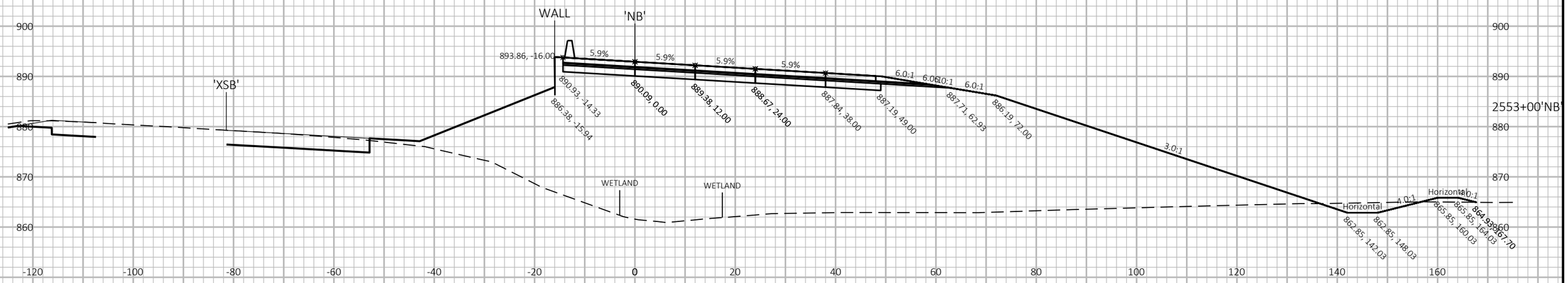

20 FT

20 FT

9

9

PROJECT NO: 1007-12-80	HWY: IH 39	COUNTY: DANE	CROSS SECTIONS: IH 39 NB	SHEET	E

FILE NAME : P:\2019 PROJECTS\5019001 - BIC\CIVIL3D\SHEETSPLAN\10071280\0902_XS_NB.DWG
LAYOUT NAME - 25

PLOT DATE : 11/29/2018 4:48 PM PLOT BY : KYLE CORNELIUS PLOT NAME : PLOT SCALE : 1 IN:20 FT HORZ. / 1 IN:20 FT VERT.

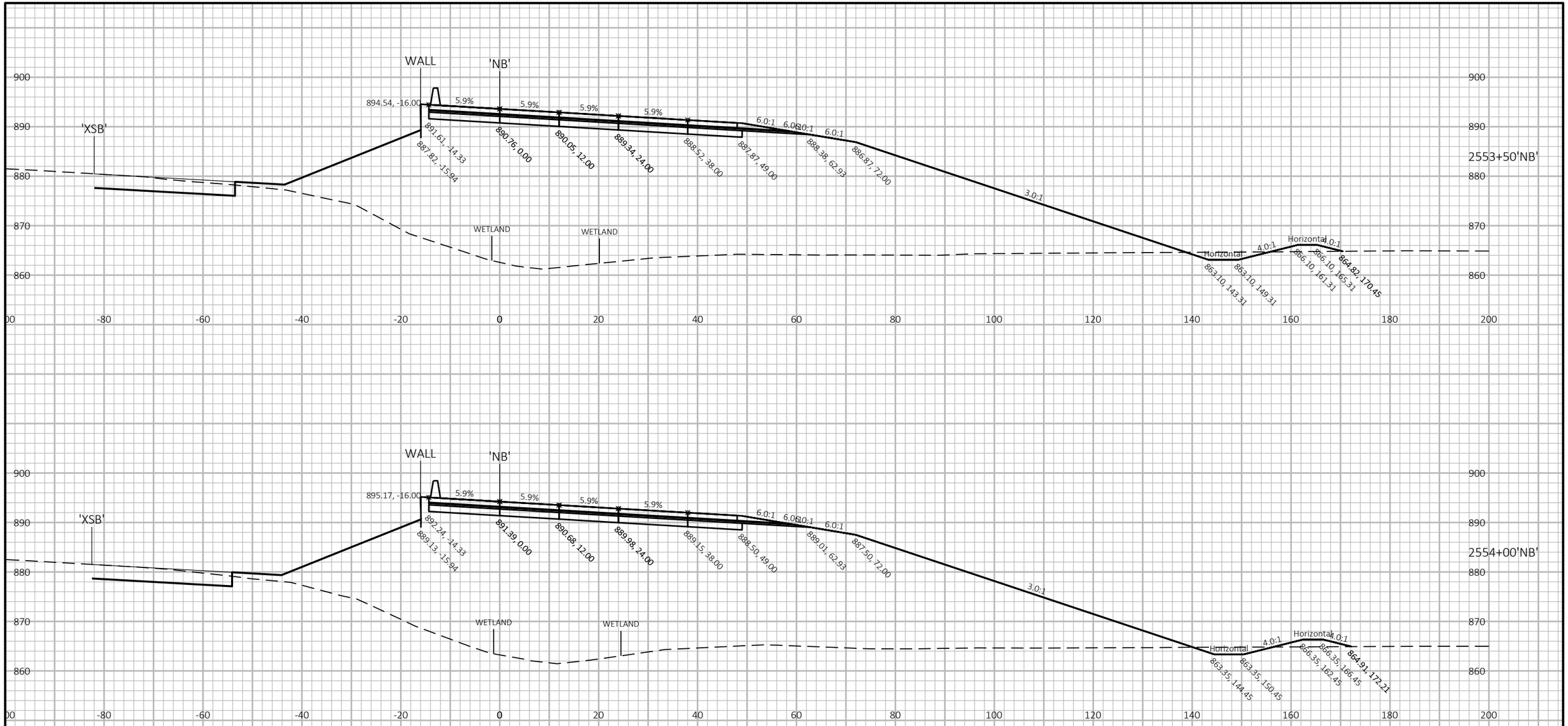

PROJECT NO: 1007-12-80	HWY: IH 39	COUNTY: DANE	CROSS SECTIONS: IH 39 NB	SHEET E

FILE NAME : P:\2019 PROJECTS\5019001 - BIC\CIVIL3D\SHEETSPLAN\10071280\0902_XS_NB.DWG
LAYOUT NAME - 26

PLOT DATE : 11/29/2018 4:48 PM PLOT BY : KYLE CORNELIUS PLOT NAME : PLOT SCALE : 1 IN:20 FT HORZ. / 1 IN:20 FT VERT.

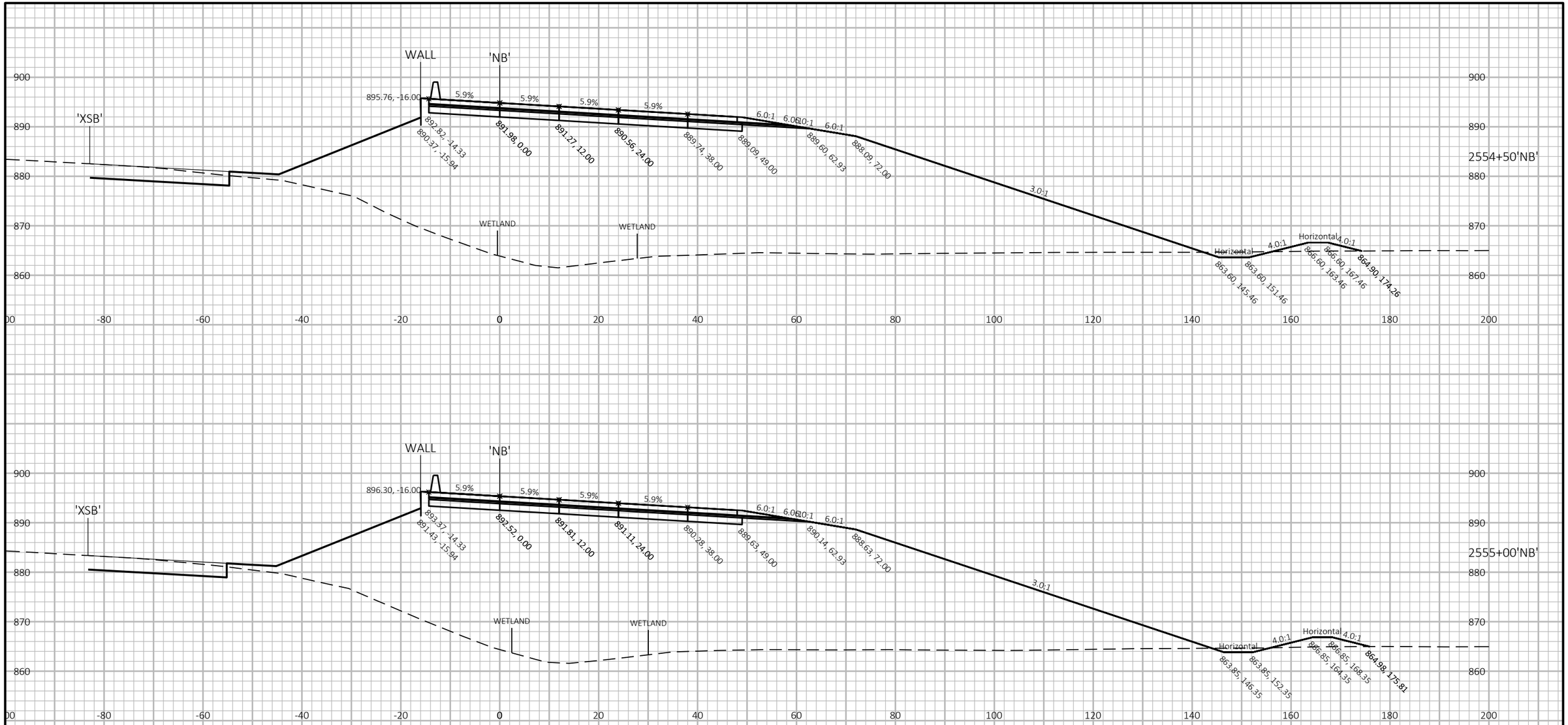

9

9

PROJECT NO: 1007-12-80	HWY: IH 39	COUNTY: DANE	CROSS SECTIONS: IH 39 NB	SHEET	E

FILE NAME : P:\2019 PROJECTS\5019001 - BIC\CIVIL3D\SHEETSPLAN\10071280\0902_XS_NB.DWG
LAYOUT NAME - 27

PLOT DATE : 11/29/2018 4:48 PM

PLOT BY : KYLE CORNELIUS

PLOT NAME :

PLOT SCALE : 1 IN:20 FT HORZ. / 1 IN:20 FT VERT.

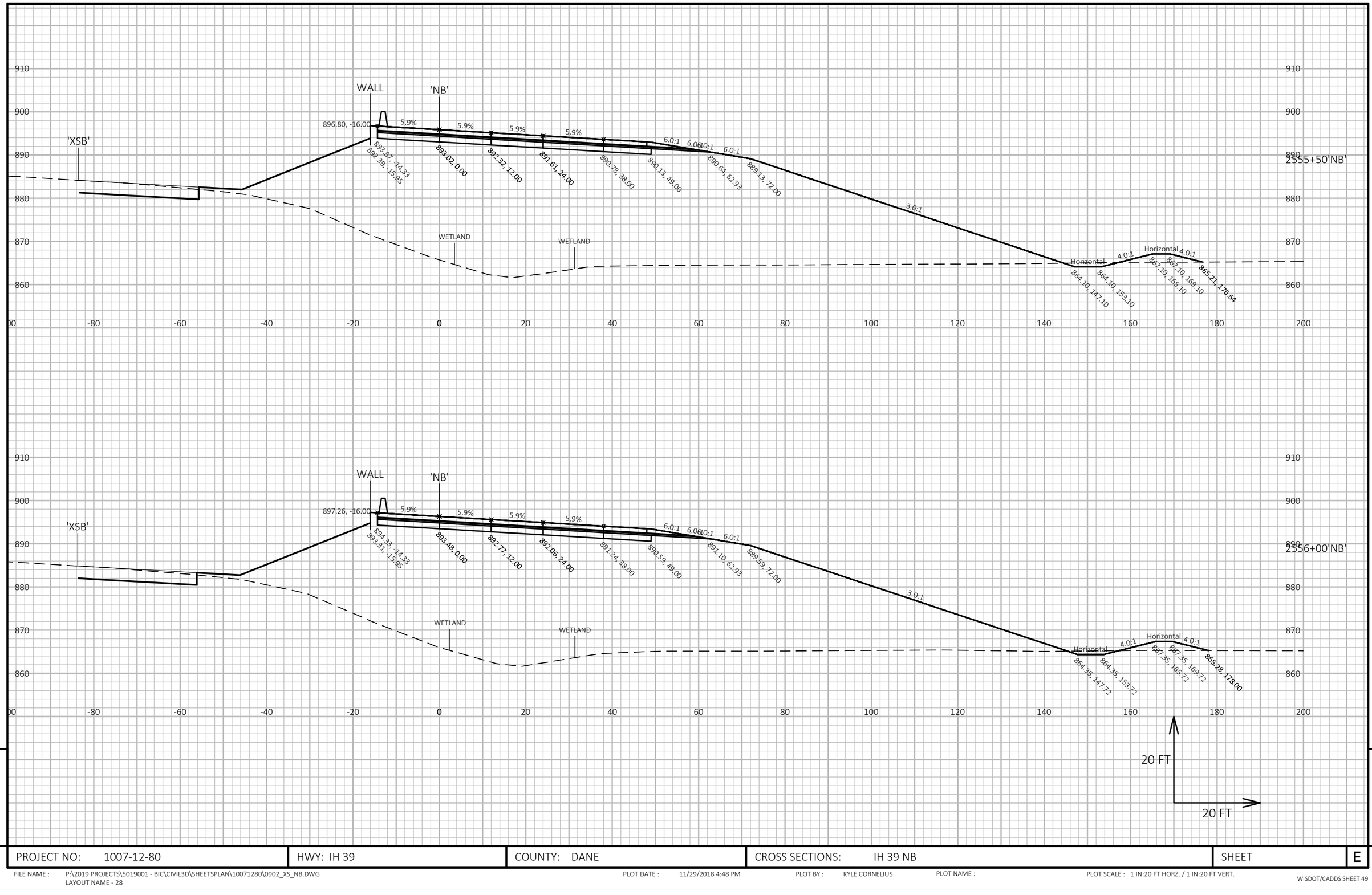

9

9

PROJECT NO: 1007-12-80	HWY: IH 39	COUNTY: DANE	CROSS SECTIONS: IH 39 NB	SHEET	E

FILE NAME : P:\2019 PROJECTS\5019001 - BIC\CIVIL3D\SHEETSPLAN\10071280\0902_XS_NB.DWG
LAYOUT NAME - 28

PLOT DATE : 11/29/2018 4:48 PM PLOT BY : KYLE CORNELIUS PLOT NAME : PLOT SCALE : 1 IN:20 FT HORZ. / 1 IN:20 FT VERT.

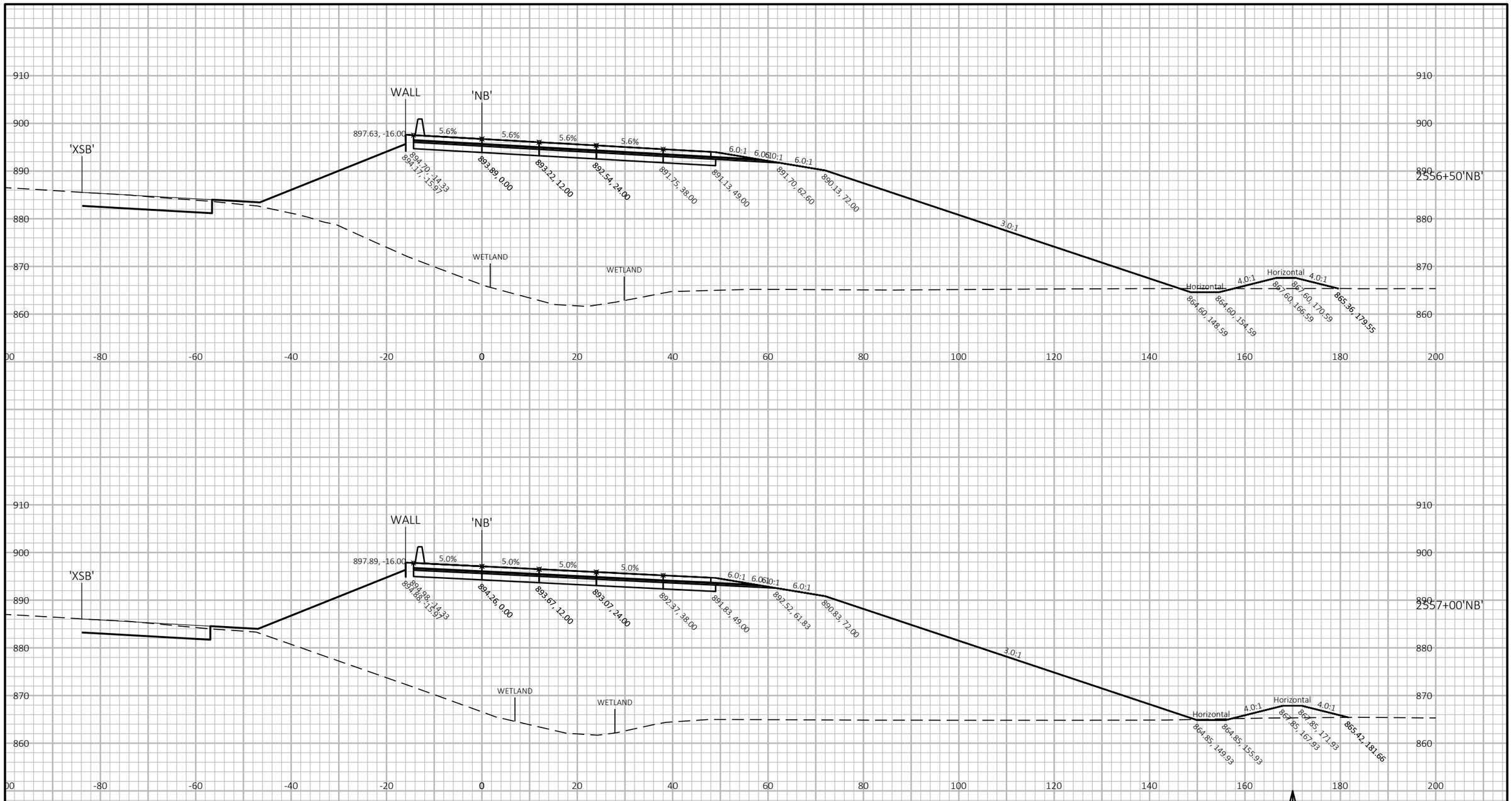

9

9

PROJECT NO: 1007-12-80	HWY: IH 39	COUNTY: DANE	CROSS SECTIONS: IH 39 NB	SHEET	E

FILE NAME : P:\2019 PROJECTS\5019001 - BIC\CIVIL3D\SHEETSPLAN\10071280\0902_XS_NB.DWG
LAYOUT NAME - 29

PLOT DATE : 11/29/2018 4:49 PM PLOT BY : KYLE CORNELIUS PLOT NAME : PLOT SCALE : 1 IN:20 FT HORZ. / 1 IN:20 FT VERT.

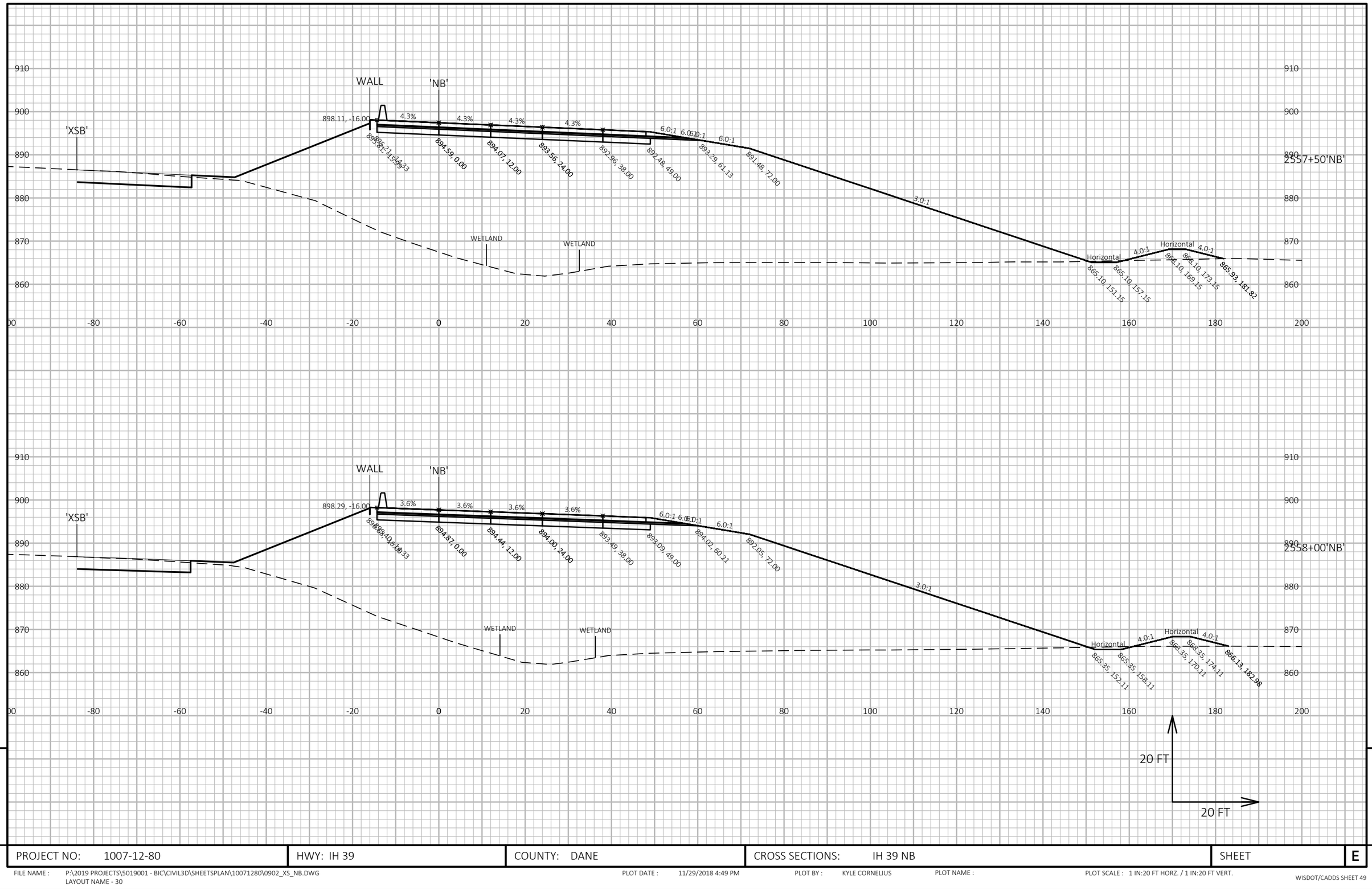

9

9

PROJECT NO: 1007-12-80	HWY: IH 39	COUNTY: DANE	CROSS SECTIONS: IH 39 NB	SHEET	E

FILE NAME : P:\2019 PROJECTS\5019001 - BIC\CIVIL3D\SHEETSPLAN\10071280\0902_XS_NB.DWG
LAYOUT NAME - 30

PLOT DATE : 11/29/2018 4:49 PM

PLOT BY : KYLE CORNELIUS

PLOT NAME :

PLOT SCALE : 1 IN:20 FT HORZ. / 1 IN:20 FT VERT.

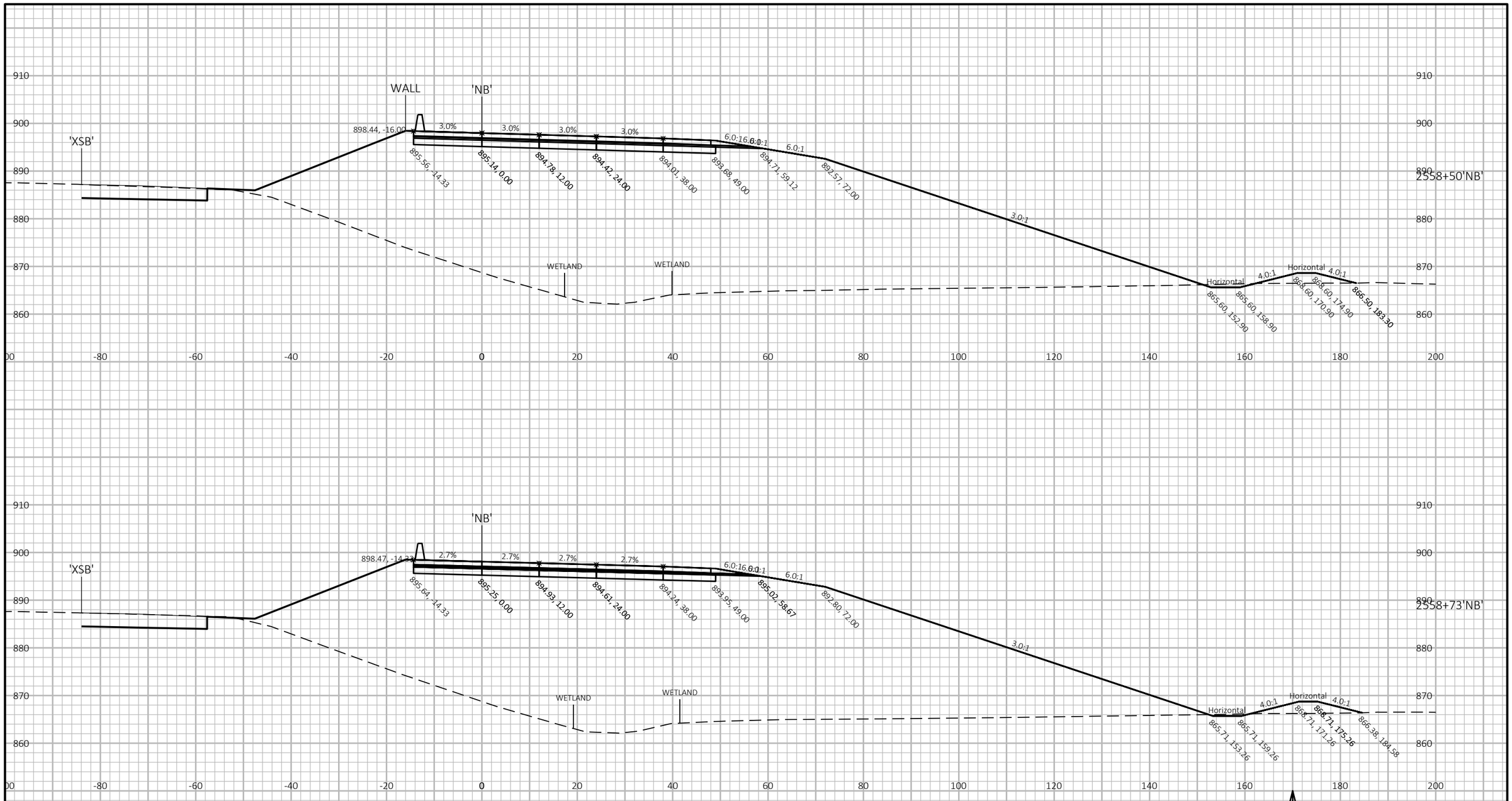

9

9

PROJECT NO: 1007-12-80	HWY: IH 39	COUNTY: DANE	CROSS SECTIONS: IH 39 NB	SHEET	E

FILE NAME : P:\2019 PROJECTS\5019001 - BIC\CIVIL3D\SHEETSPLAN\10071280\0902_XS_NB.DWG
LAYOUT NAME - 31

PLOT DATE : 11/29/2018 4:49 PM PLOT BY : KYLE CORNELIUS PLOT NAME : PLOT SCALE : 1 IN:20 FT HORZ. / 1 IN:20 FT VERT.

END BRIDGE DECK
STRUCTURE NO. B-13-729
STA. 2560+56'NB'

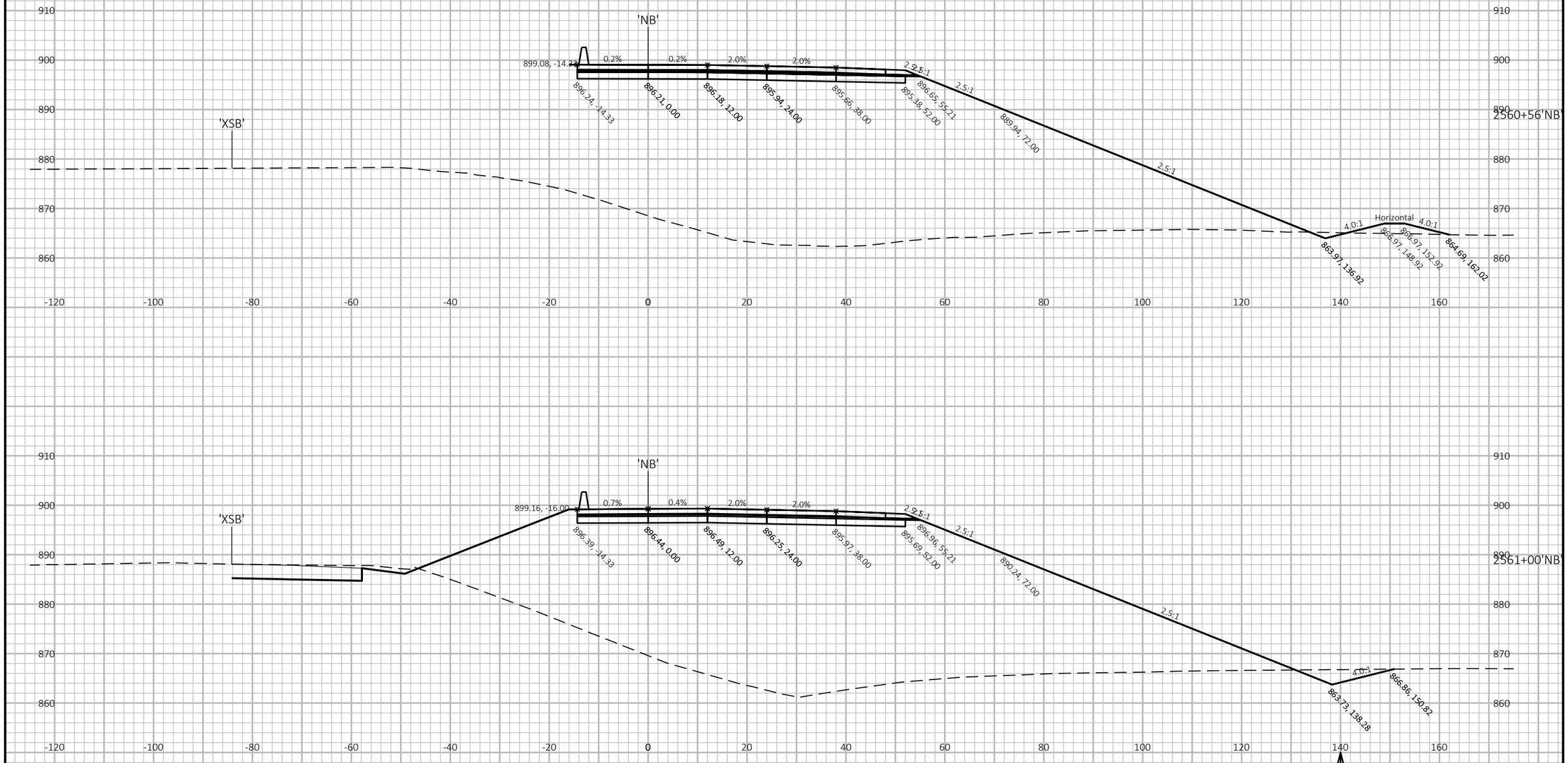

PROJECT NO: 1007-12-80	HWY: IH 39	COUNTY: DANE	CROSS SECTIONS: IH 39 NB	SHEET	E

FILE NAME : P:\2019 PROJECTS\5019001 - BIC\CIVIL3D\SHEETSPLAN\10071280\0902_XS_NB.DWG
LAYOUT NAME - 32

PLOT DATE : 11/29/2018 4:49 PM PLOT BY : KYLE CORNELIUS PLOT NAME : PLOT SCALE : 1 IN:20 FT HORZ. / 1 IN:20 FT VERT.

9

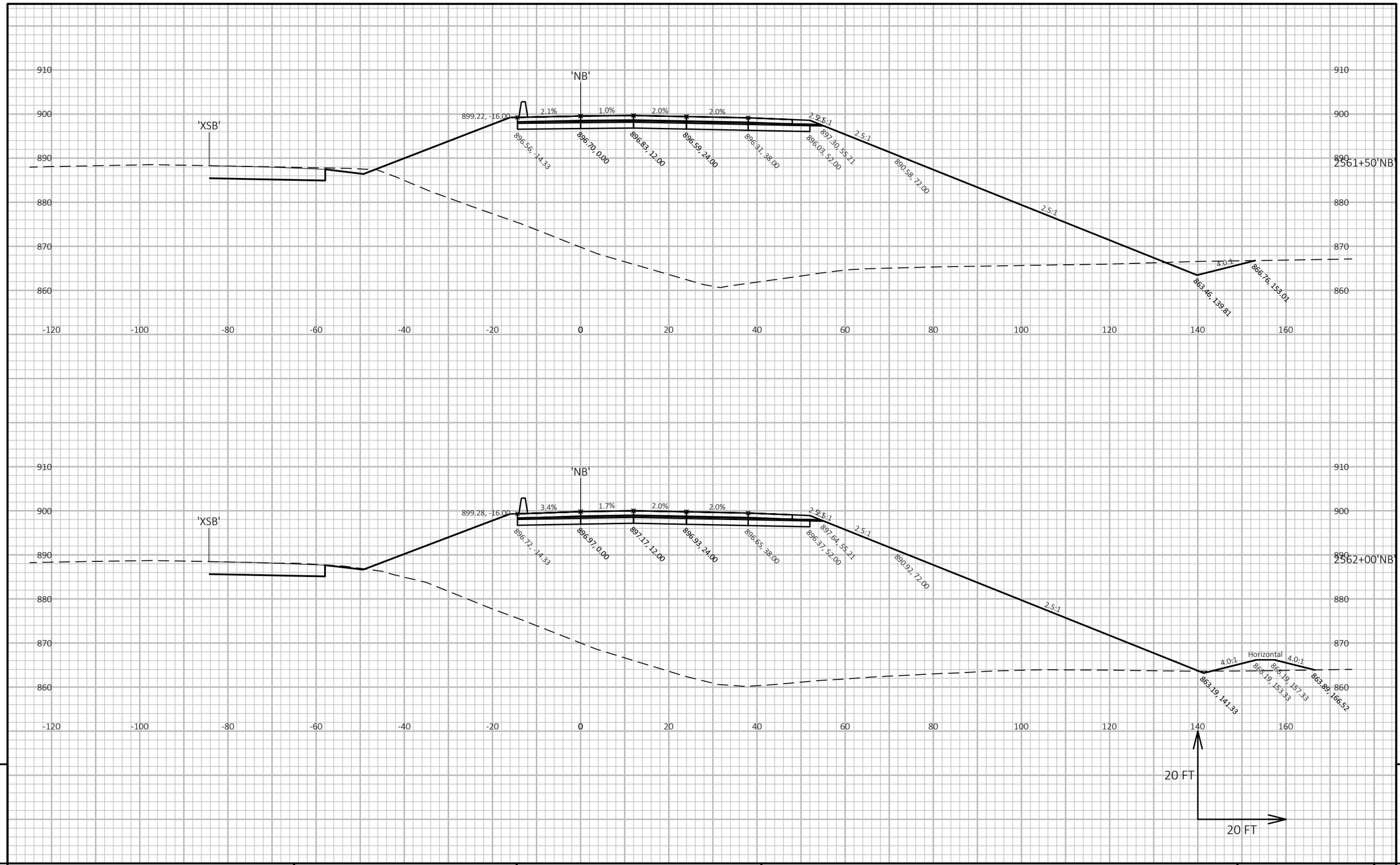

9

9

PROJECT NO: 1007-12-80	HWY: IH 39	COUNTY: DANE	CROSS SECTIONS: IH 39 NB	SHEET	E

FILE NAME : P:\2019 PROJECTS\5019001 - BIC\CIVIL3D\SHEETSPLAN\10071280\0902_XS_NB.DWG
LAYOUT NAME - 33

PLOT DATE : 11/29/2018 4:50 PM PLOT BY : KYLE CORNELIUS PLOT NAME : PLOT SCALE : 1 IN:20 FT HORZ. / 1 IN:20 FT VERT.

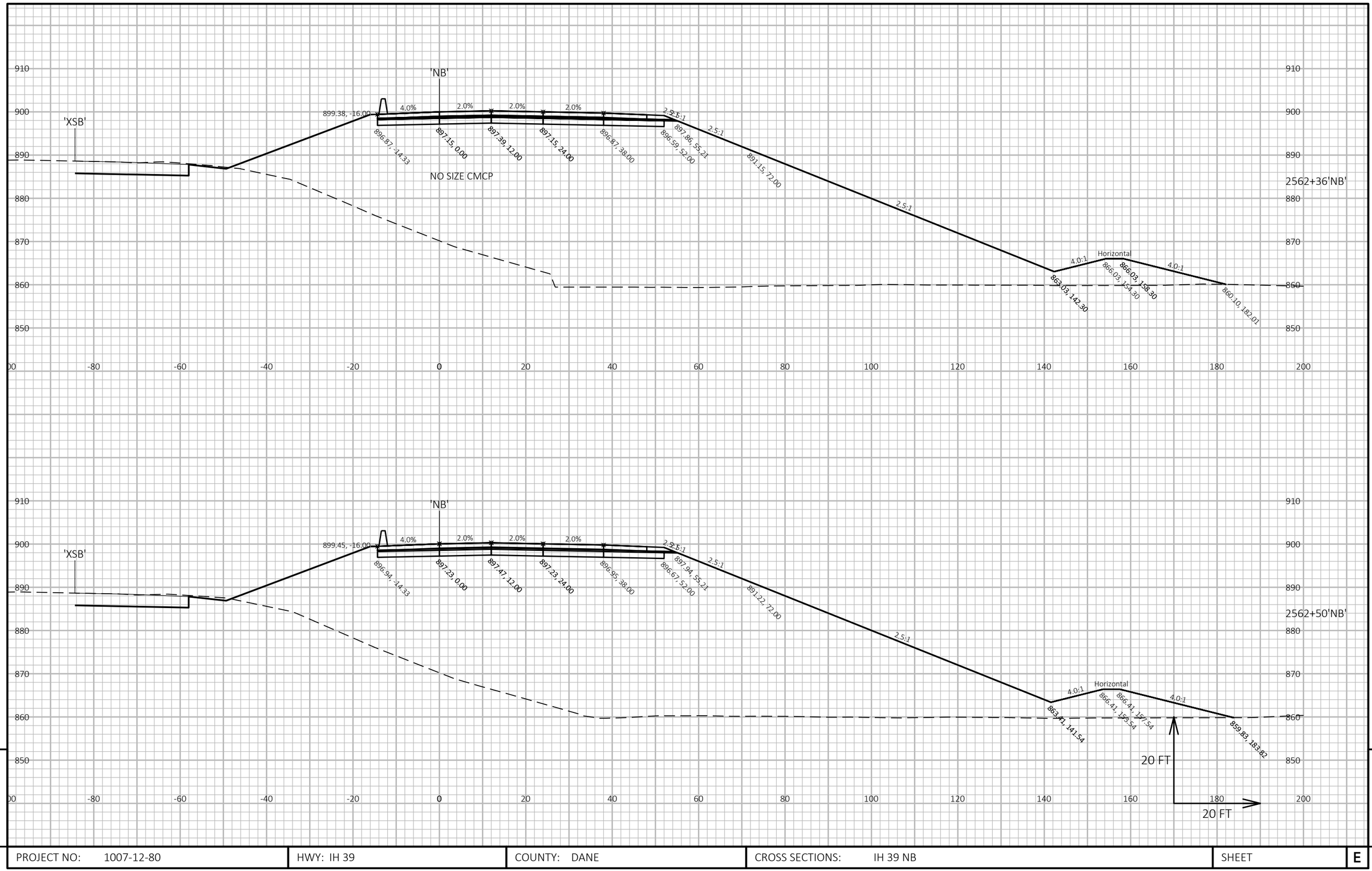

9

9

PROJECT NO: 1007-12-80	HWY: IH 39	COUNTY: DANE	CROSS SECTIONS: IH 39 NB	SHEET	E

FILE NAME : P:\2019 PROJECTS\5019001 - BIC\CIVIL3D\SHEETSPLAN\10071280\0902_XS_NB.DWG
LAYOUT NAME - 34

PLOT DATE : 11/29/2018 4:50 PM PLOT BY : KYLE CORNELIUS PLOT NAME : PLOT SCALE : 1 IN:20 FT HORZ. / 1 IN:20 FT VERT.

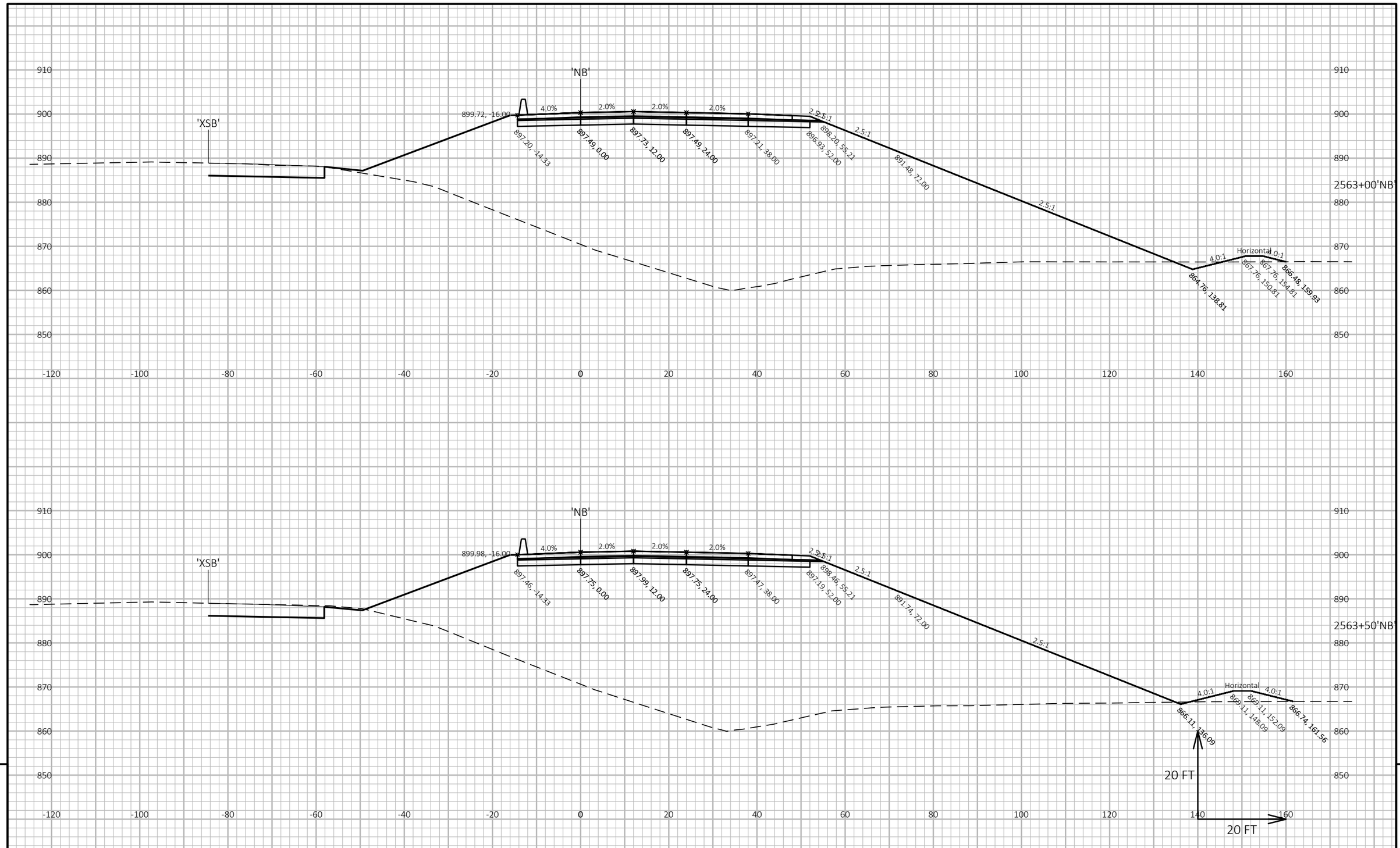

9

9

PROJECT NO: 1007-12-80	HWY: IH 39	COUNTY: DANE	CROSS SECTIONS: IH 39 NB	SHEET	E

FILE NAME : P:\2019 PROJECTS\5019001 - BIC\CIVIL3D\SHEETSPLAN\10071280\0902_XS_NB.DWG
LAYOUT NAME - 35

PLOT DATE : 11/29/2018 4:50 PM PLOT BY : KYLE CORNELIUS PLOT NAME : PLOT SCALE : 1 IN:20 FT HORZ. / 1 IN:20 FT VERT.

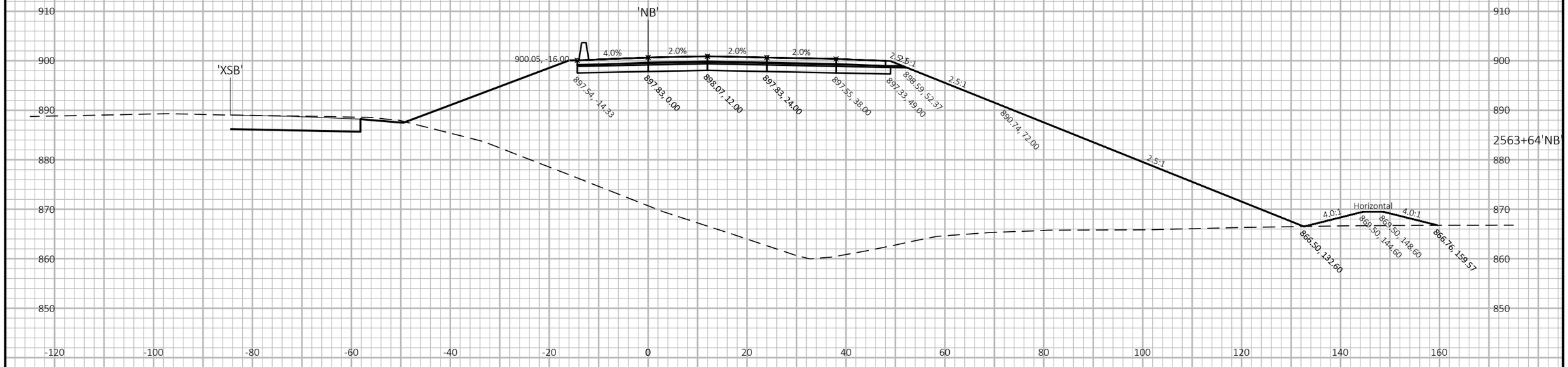

BEGIN BRIDGE DECK
STRUCTURE NO. B-13-730
STA. 2563+64'NB'

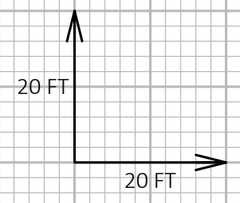

9

9

PROJECT NO: 1007-12-80	HWY: IH 39	COUNTY: DANE	CROSS SECTIONS: IH 39 NB	SHEET	E

FILE NAME : P:\2019 PROJECTS\5019001 - BIC\CIVIL3D\SHEETSPLAN\10071280\0902_XS_NB.DWG
LAYOUT NAME - 36

PLOT DATE : 11/29/2018 4:51 PM

PLOT BY : KYLE CORNELIUS

PLOT NAME :

PLOT SCALE : 1 IN:20 FT HORZ. / 1 IN:20 FT VERT.

END BRIDGE DECK
STRUCTURE NO. B-13-730
STA. 2565+68'NB'

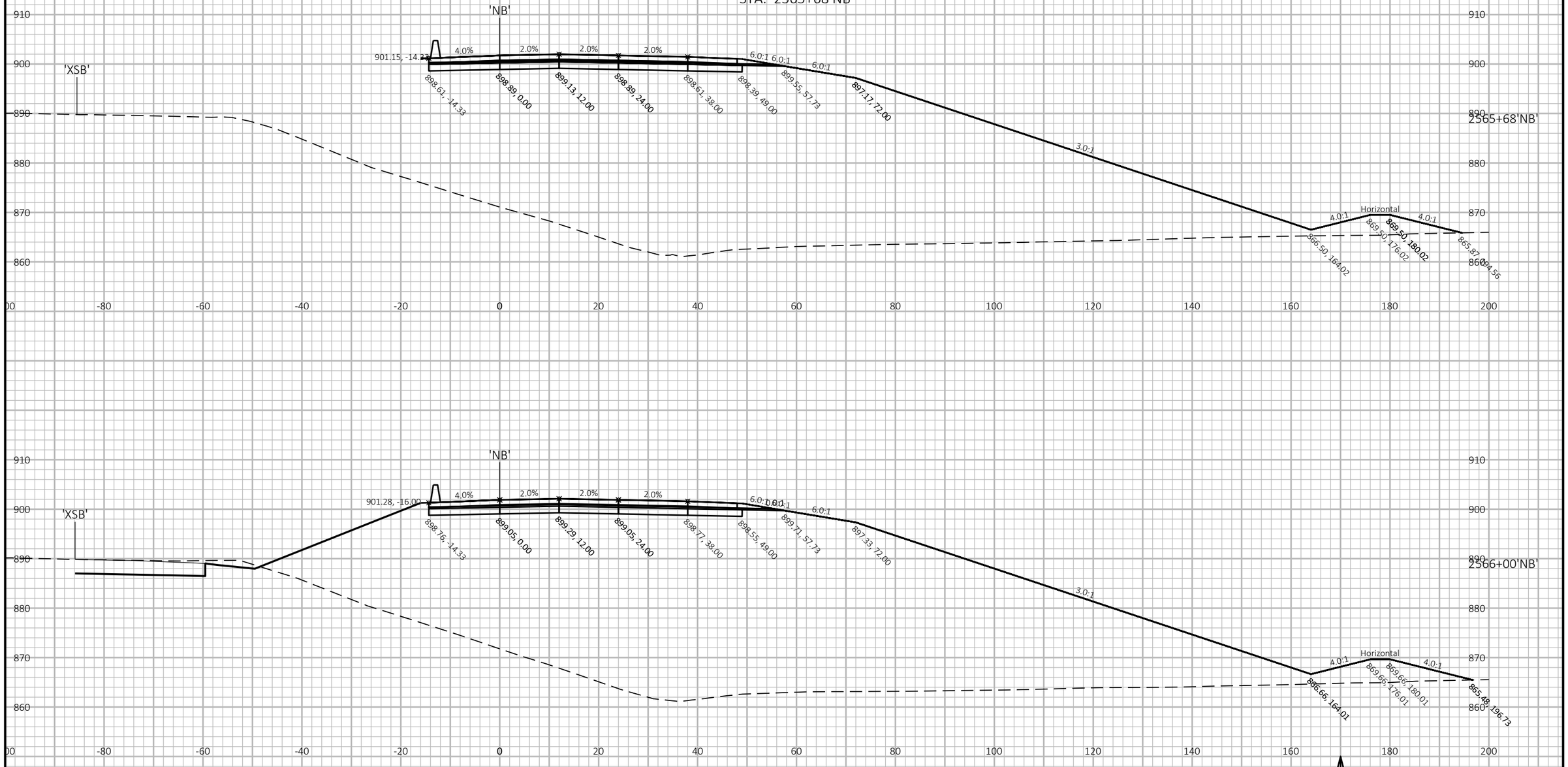

9

9

PROJECT NO: 1007-12-80	HWY: IH 39	COUNTY: DANE	CROSS SECTIONS: IH 39 NB	SHEET	E

FILE NAME : P:\2019 PROJECTS\5019001 - BIC\CIVIL3D\SHEETSPLAN\10071280\0902_XS_NB.DWG
LAYOUT NAME - 37

PLOT DATE : 11/29/2018 4:51 PM PLOT BY : KYLE CORNELIUS PLOT NAME : PLOT SCALE : 1 IN:20 FT HORZ. / 1 IN:20 FT VERT.

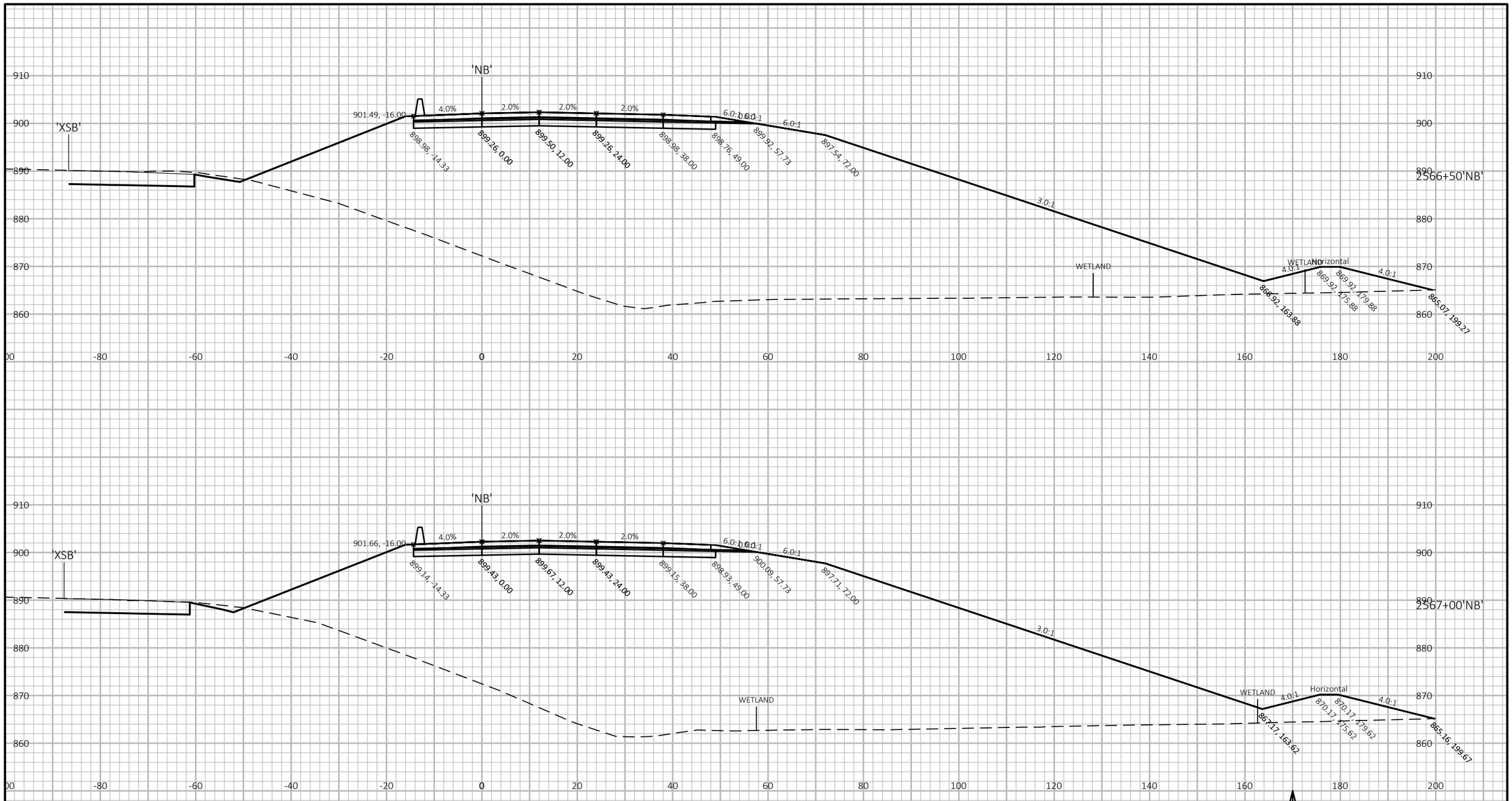

PROJECT NO: 1007-12-80	HWY: IH 39	COUNTY: DANE	CROSS SECTIONS: IH 39 NB	SHEET	E

FILE NAME : P:\2019 PROJECTS\5019001 - BIC\CIVIL3D\SHEETSPLAN\10071280\0902_XS_NB.DWG
LAYOUT NAME - 38

PLOT DATE : 11/29/2018 4:51 PM PLOT BY : KYLE CORNELIUS PLOT NAME : PLOT SCALE : 1 IN:20 FT HORZ. / 1 IN:20 FT VERT.

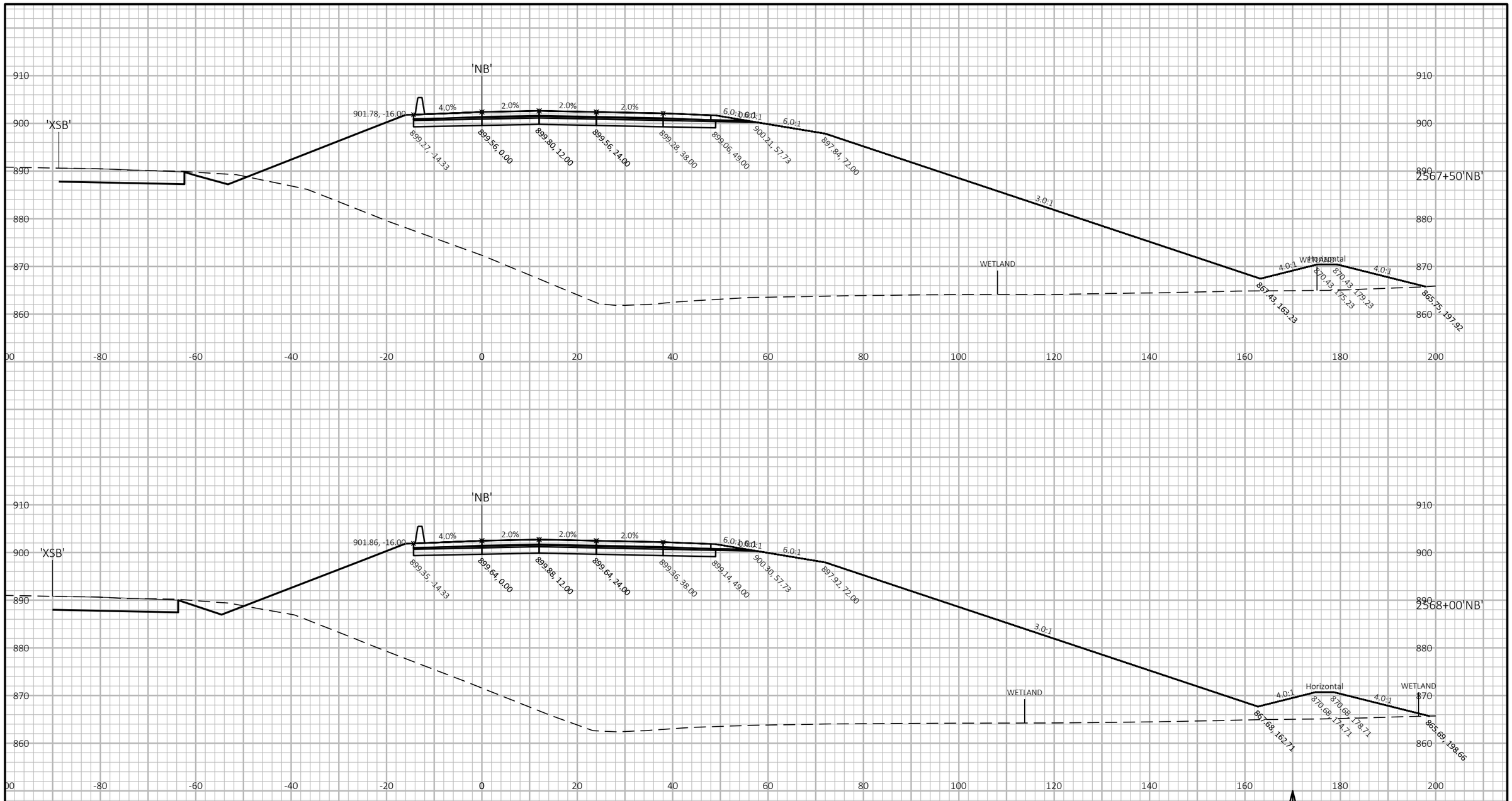

9

9

PROJECT NO: 1007-12-80	HWY: IH 39	COUNTY: DANE	CROSS SECTIONS: IH 39 NB	SHEET	E

FILE NAME : P:\2019 PROJECTS\5019001 - BIC\CIVIL3D\SHEETSPLAN\10071280\0902_XS_NB.DWG
LAYOUT NAME - 39

PLOT DATE : 11/29/2018 4:51 PM PLOT BY : KYLE CORNELIUS PLOT NAME : PLOT SCALE : 1 IN:20 FT HORZ. / 1 IN:20 FT VERT.

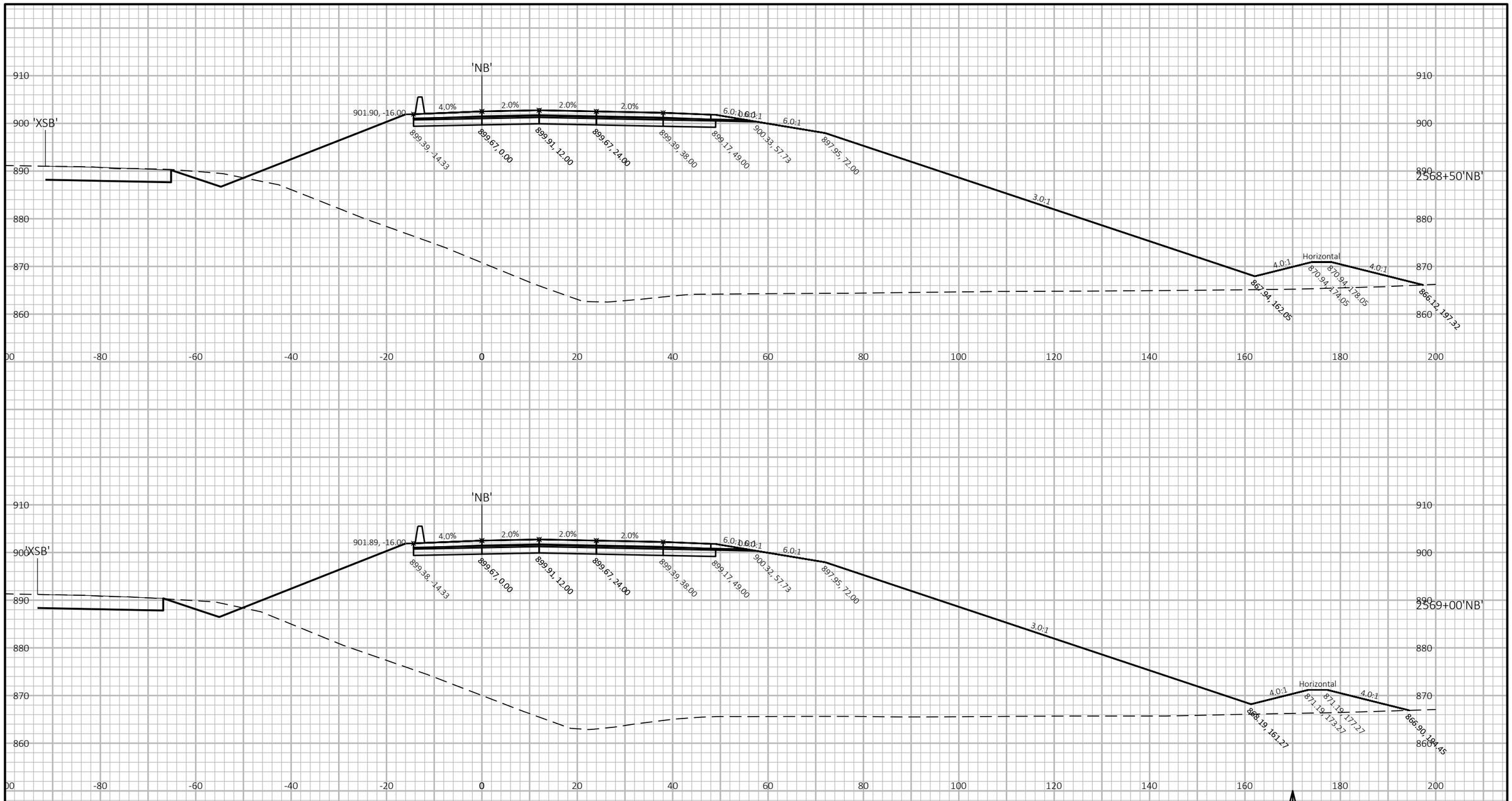

PROJECT NO: 1007-12-80	HWY: IH 39	COUNTY: DANE	CROSS SECTIONS: IH 39 NB	SHEET	E

FILE NAME : P:\2019 PROJECTS\5019001 - BIC\CIVIL3D\SHEETSPLAN\10071280\0902_XS_NB.DWG
LAYOUT NAME - 40

PLOT DATE : 11/29/2018 4:52 PM PLOT BY : KYLE CORNELIUS PLOT NAME : PLOT SCALE : 1 IN:20 FT HORZ. / 1 IN:20 FT VERT.

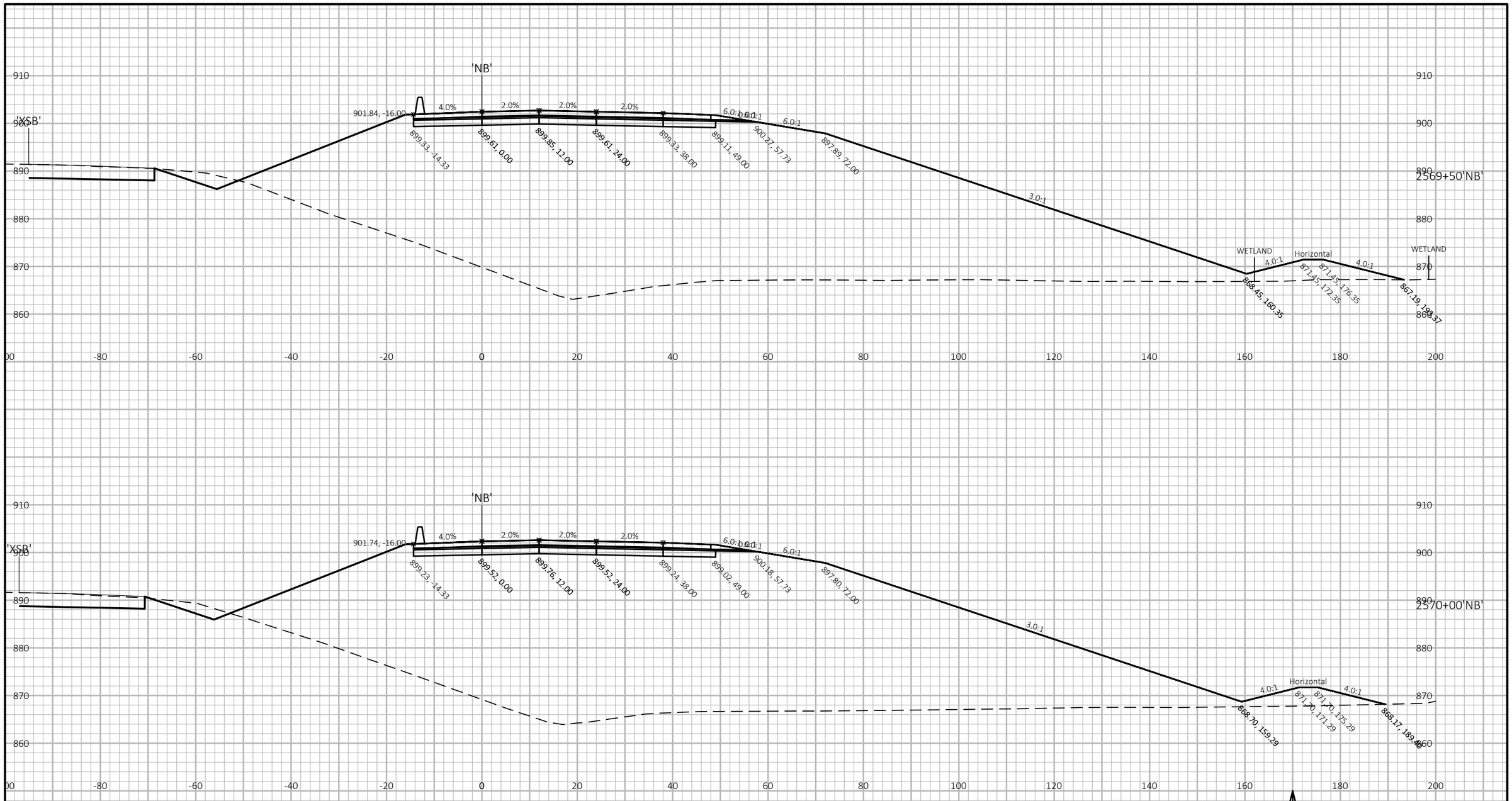

9

9

PROJECT NO: 1007-12-80	HWY: IH 39	COUNTY: DANE	CROSS SECTIONS: IH 39 NB	SHEET	E

FILE NAME : P:\2019 PROJECTS\5019001 - BIC\CIVIL3D\SHEETSPLAN\10071280\0902_XS_NB.DWG
LAYOUT NAME - 41

PLOT DATE : 11/29/2018 4:52 PM PLOT BY : KYLE CORNELIUS PLOT NAME : PLOT SCALE : 1 IN:20 FT HORZ. / 1 IN:20 FT VERT.

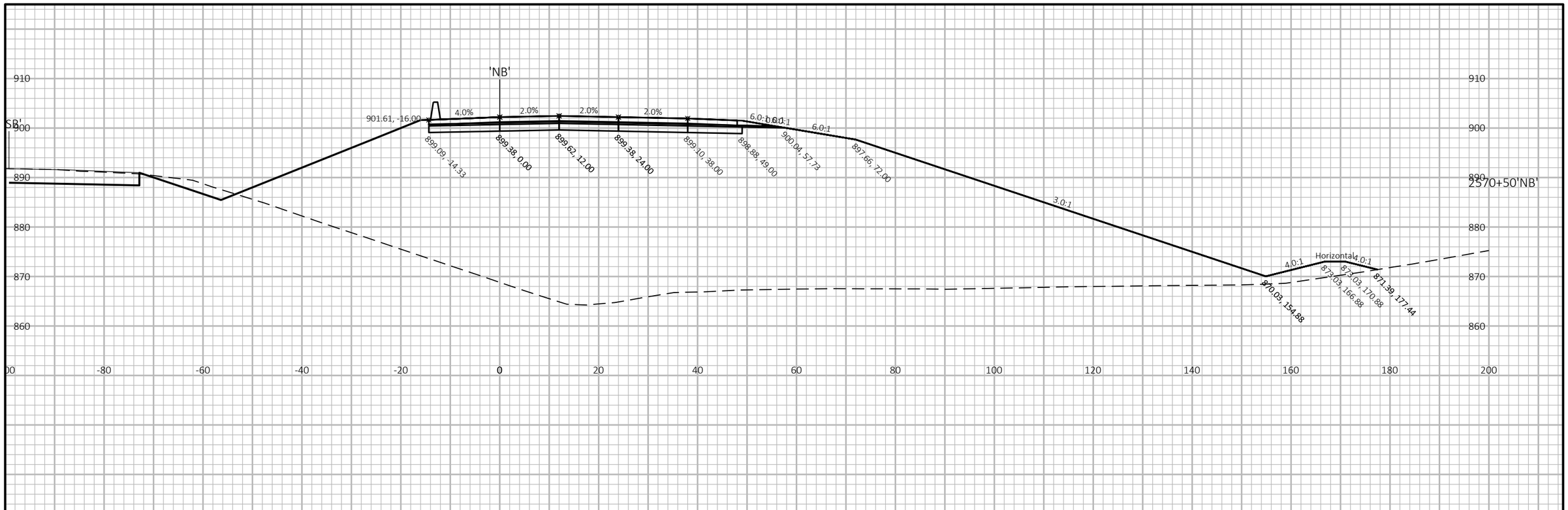

9

PROJECT NO: 1007-12-80	HWY: IH 39	COUNTY: DANE	CROSS SECTIONS: IH 39 NB	SHEET	E

9

FILE NAME : P:\2019 PROJECTS\5019001 - BIC\CIVIL3D\SHEETSPLAN\10071280\0902_XS_NB.DWG
LAYOUT NAME - 42

PLOT DATE : 11/29/2018 4:52 PM

PLOT BY : KYLE CORNELIUS

PLOT NAME :

PLOT SCALE : 1 IN:20 FT HORZ. / 1 IN:20 FT VERT.

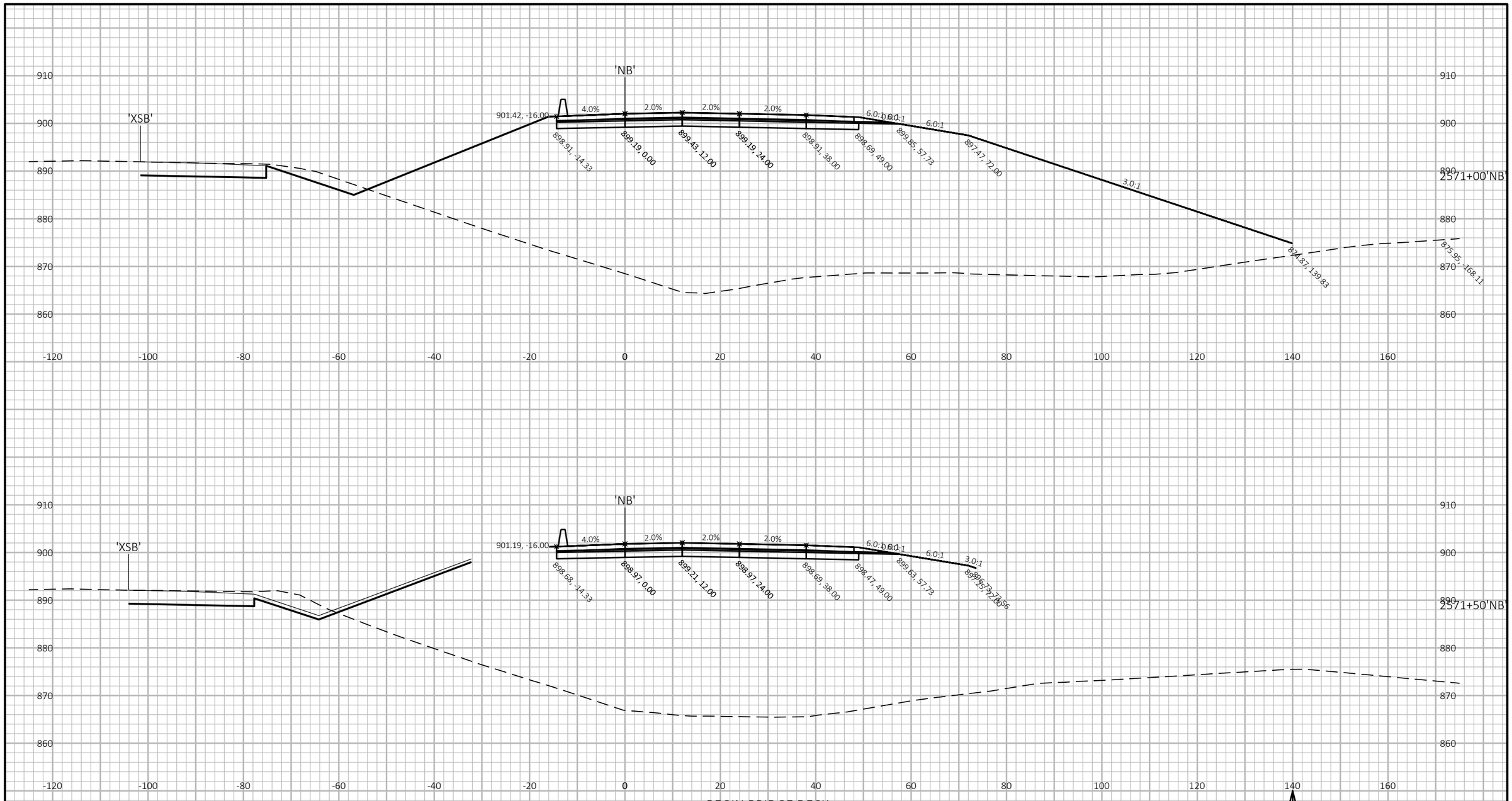

PROJECT NO: 1007-12-80	HWY: IH 39	COUNTY: DANE	CROSS SECTIONS: IH 39 NB	SHEET	E

END BRIDGE DECK
STRUCTURE NO. B-13-731
STA. 2574+19'NB'

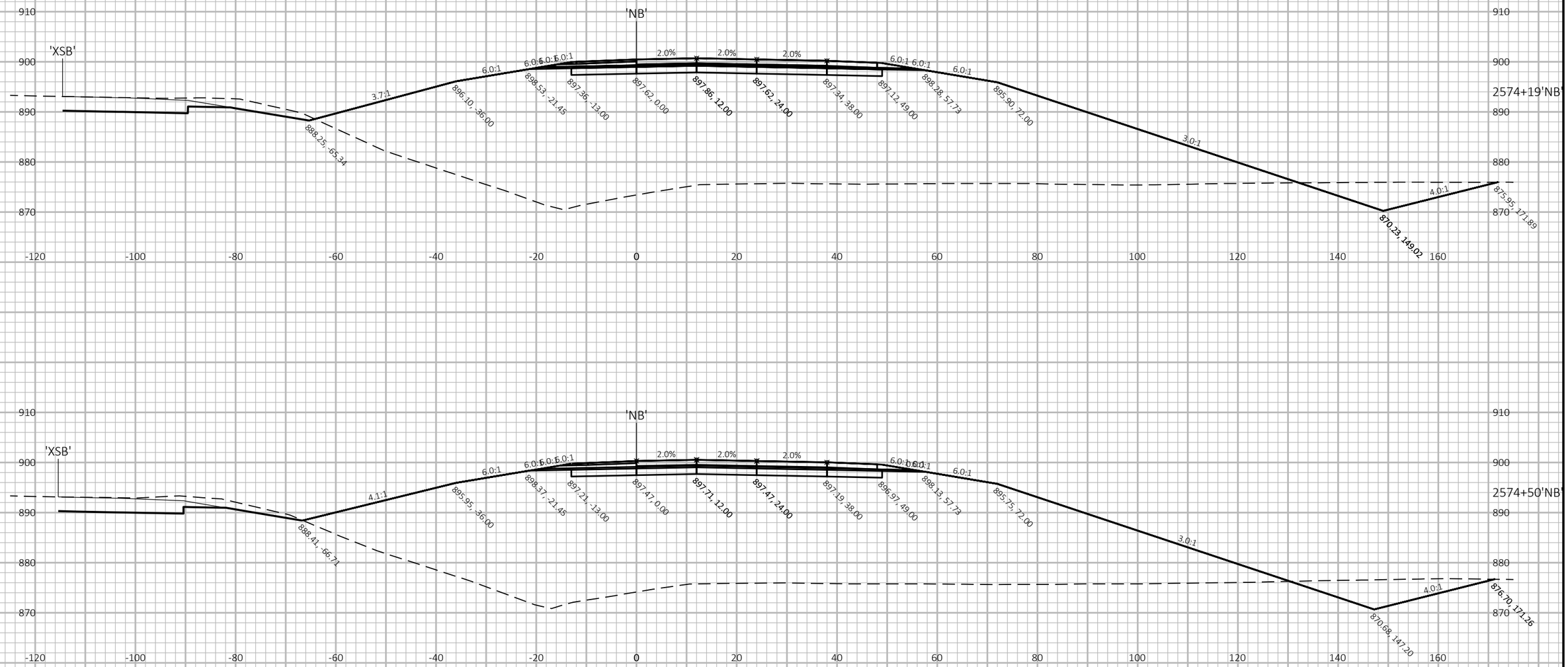

PROJECT NO: 1007-12-80	HWY: IH 39	COUNTY: DANE	CROSS SECTIONS: IH 39 NB	SHEET	E

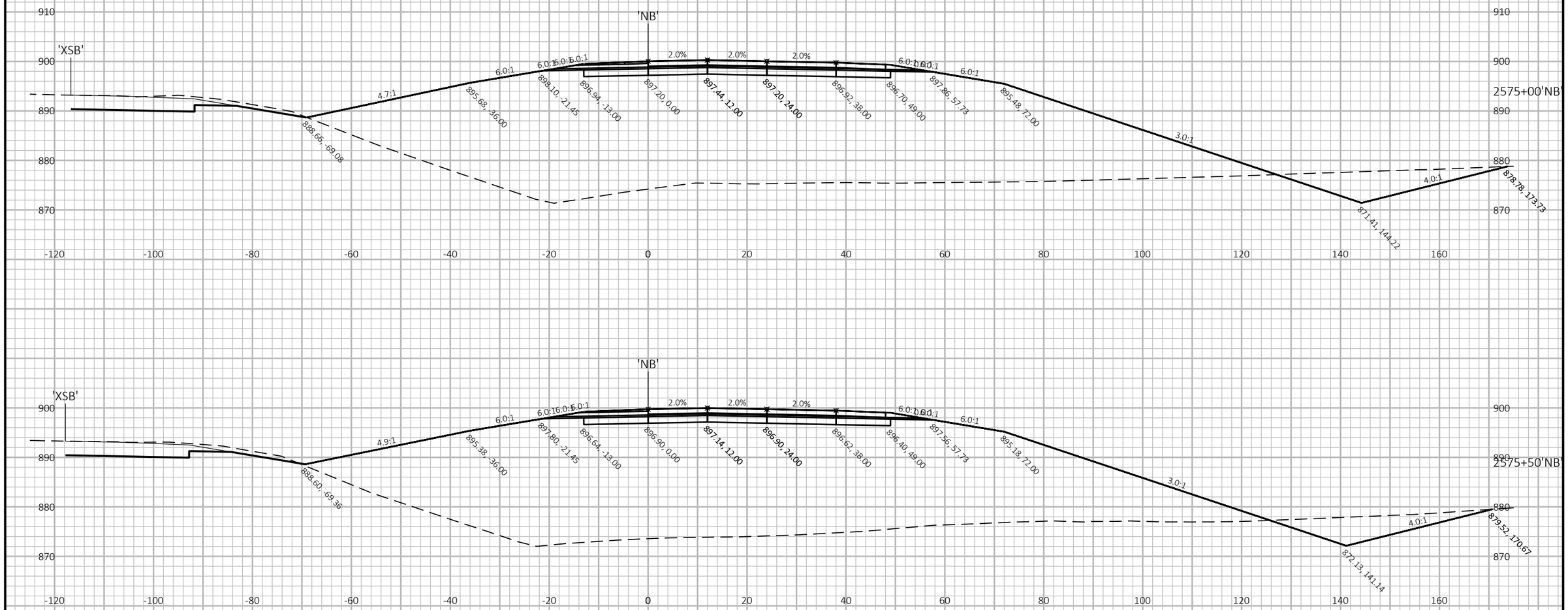

9

9

PROJECT NO: 1007-12-80	HWY: IH 39	COUNTY: DANE	CROSS SECTIONS: IH 39 NB	SHEET	E

FILE NAME : P:\2019 PROJECTS\5019001 - BIC\CIVIL3D\SHEETSPLAN\10071280\0902_XS_NB.DWG
LAYOUT NAME - 45

PLOT DATE : 11/29/2018 4:53 PM PLOT BY : KYLE CORNELIUS PLOT NAME : PLOT SCALE : 1 IN:20 FT HORZ. / 1 IN:20 FT VERT.

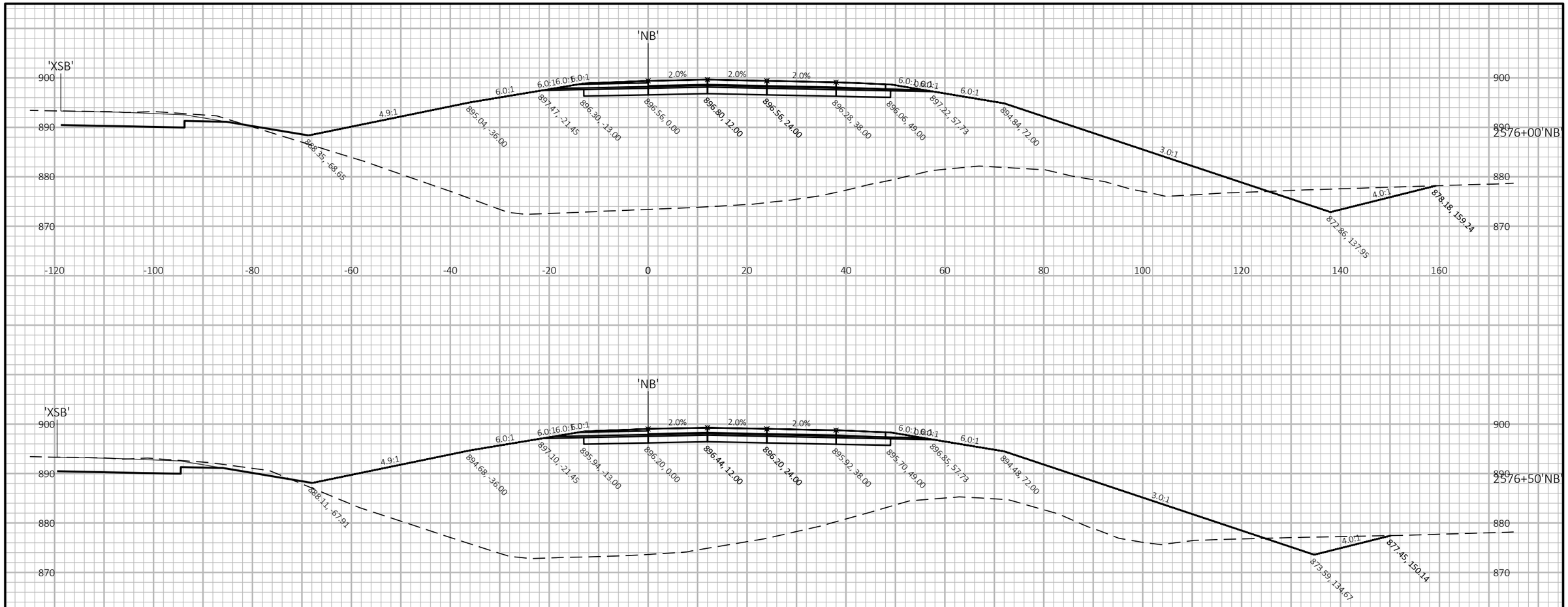

PROJECT NO: 1007-12-80	HWY: IH 39	COUNTY: DANE	CROSS SECTIONS: IH 39 NB	SHEET	E

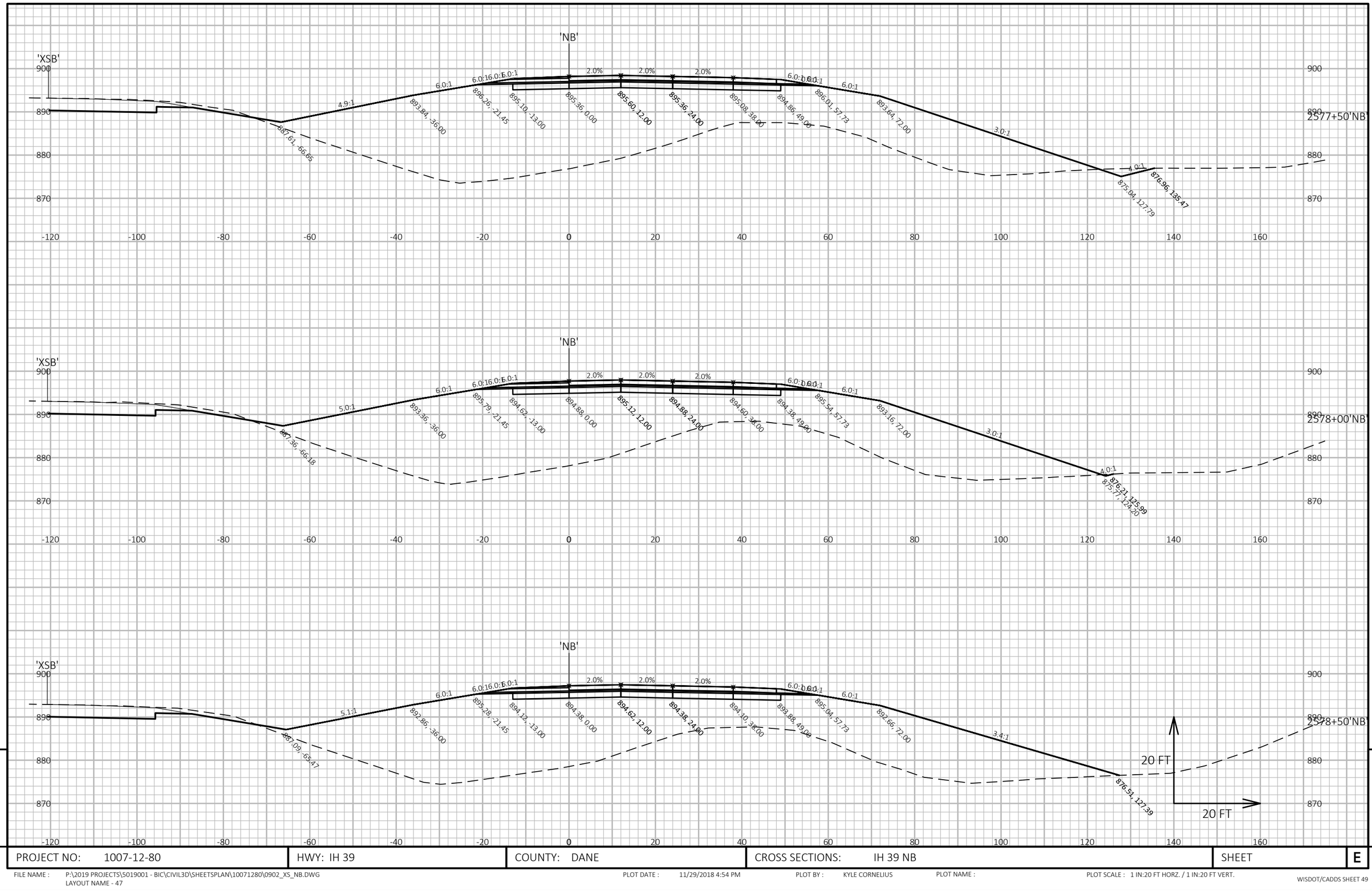

PROJECT NO: 1007-12-80	HWY: IH 39	COUNTY: DANE	CROSS SECTIONS: IH 39 NB	SHEET	E

FILE NAME : P:\2019 PROJECTS\5019001 - BIC\CIVIL3D\SHEETSPLAN\10071280\0902_XS_NB.DWG
LAYOUT NAME - 47

PLOT DATE : 11/29/2018 4:54 PM PLOT BY : KYLE CORNELIUS PLOT NAME : PLOT SCALE : 1 IN:20 FT HORZ. / 1 IN:20 FT VERT.

WISDOT/CADDS SHEET 49

9

9

9

PROJECT NO: 1007-12-80	HWY: IH 39	COUNTY: DANE	CROSS SECTIONS: IH 39 NB	SHEET	E

FILE NAME : P:\2019 PROJECTS\5019001 - BIC\CIVIL3D\SHEETSPLAN\10071280\0902_XS_NB.DWG
LAYOUT NAME - 48

PLOT DATE : 11/29/2018 4:54 PM PLOT BY : KYLE CORNELIUS PLOT NAME : PLOT SCALE : 1 IN:20 FT HORZ. / 1 IN:20 FT VERT.

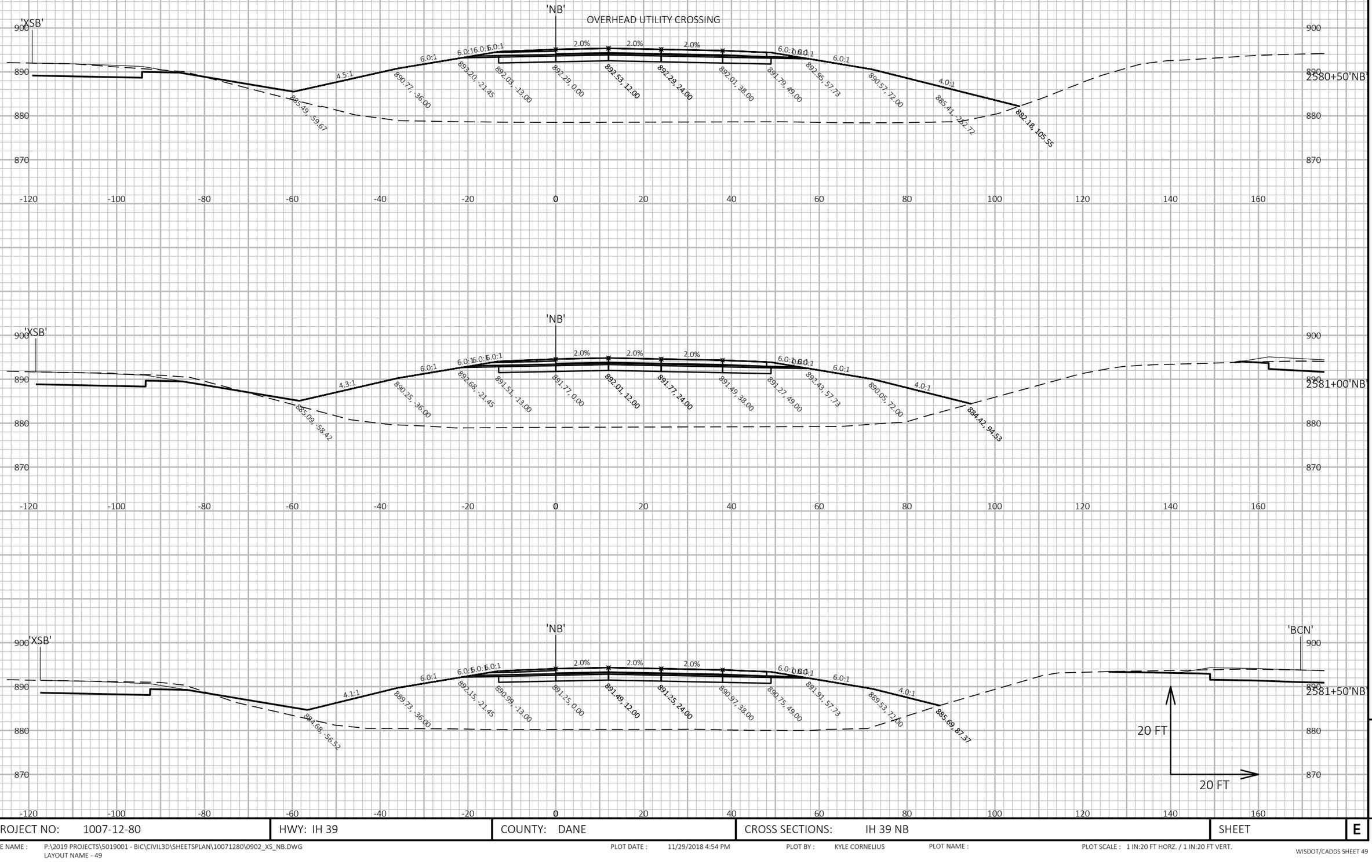

9

9

PROJECT NO: 1007-12-80	HWY: IH 39	COUNTY: DANE	CROSS SECTIONS: IH 39 NB	SHEET	E

FILE NAME : P:\2019 PROJECTS\5019001 - BIC\CIVIL3D\SHEETSPLAN\10071280\0902_XS_NB.DWG
LAYOUT NAME - 49

PLOT DATE : 11/29/2018 4:54 PM PLOT BY : KYLE CORNELIUS PLOT NAME : PLOT SCALE : 1 IN:20 FT HORZ. / 1 IN:20 FT VERT.

WISDOT/CADDS SHEET 49

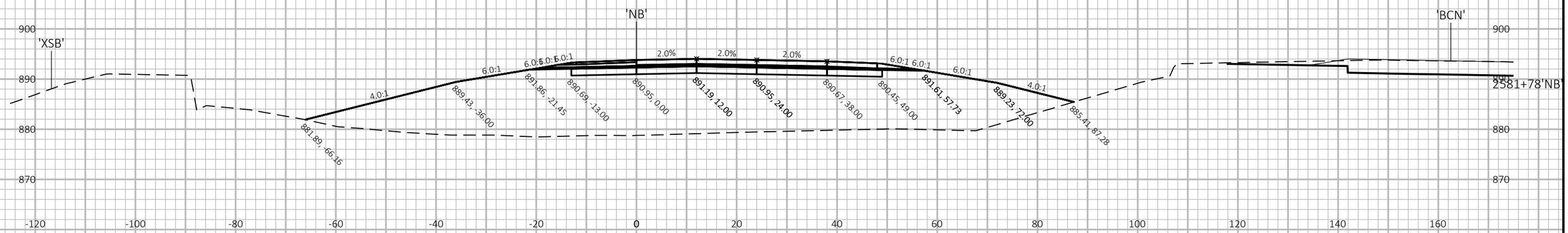

BEGIN BRIDGE DECK
STRUCTURE NO. B-13-732
STA. 2581+78'NB'
END BRIDGE DECK
STRUCTURE NO. B-13-732
STA. 2583+89'NB'

END CONSTRUCTION
STA 2583+89'NB'

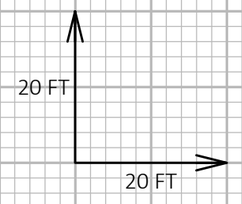

9

9

PROJECT NO: 1007-12-80	HWY: IH 39	COUNTY: DANE	CROSS SECTIONS: IH 39 NB	SHEET	E

FILE NAME : P:\2019 PROJECTS\5019001 - BIC\CIVIL3D\SHEETSPLAN\10071280\0902_XS_NB.DWG
LAYOUT NAME - 50

PLOT DATE : 11/30/2018 11:09 AM PLOT BY : KYLE CORNELIUS PLOT NAME : PLOT SCALE : 1 IN:20 FT HORZ. / 1 IN:20 FT VERT.

END BRIDGE DECK
STRUCTURE NO. B-13-732
STA. 2583+89'NB'
STA. 2583+89'NB' = STA 2583+89'TNB'

BEGIN CONSTRUCTION
STA 2583+89'TNB'

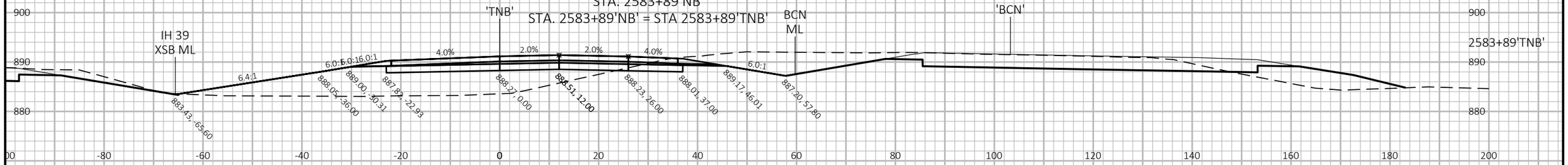

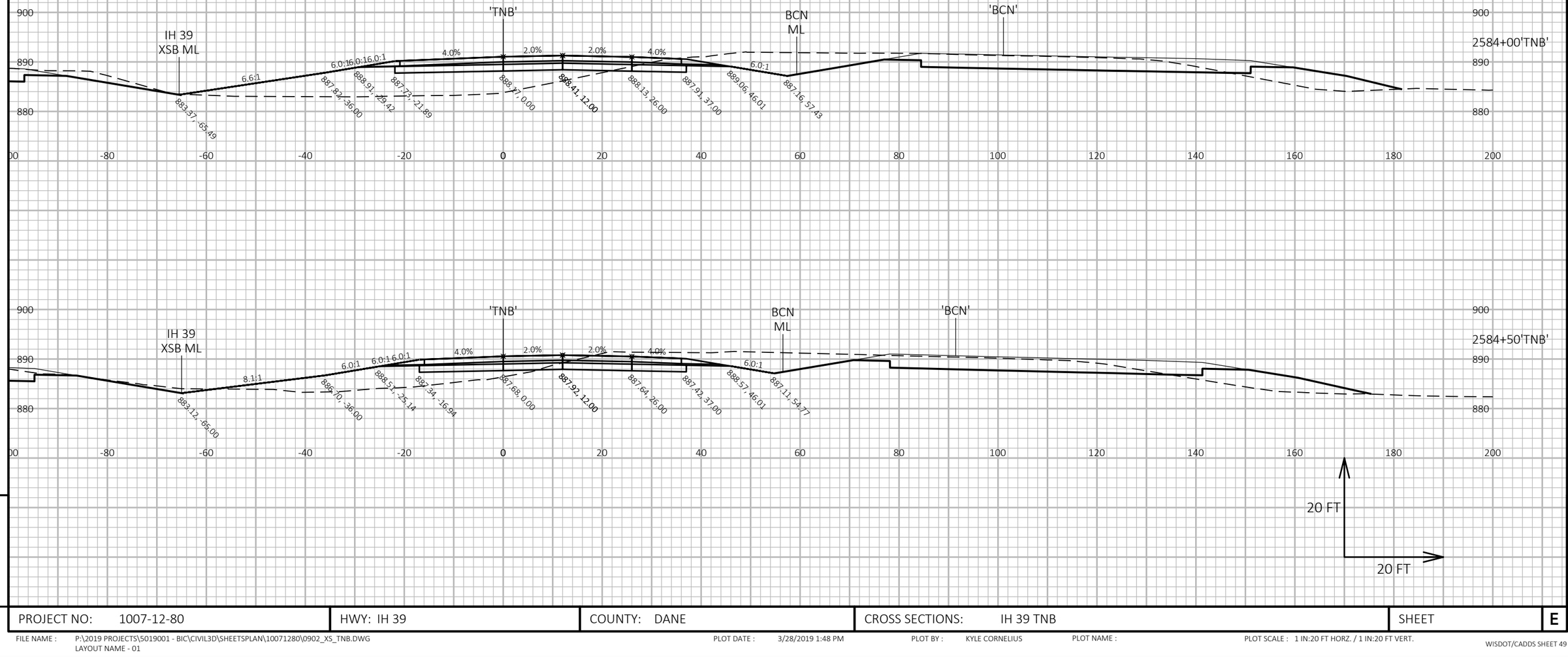

9

9

PROJECT NO: 1007-12-80	HWY: IH 39	COUNTY: DANE	CROSS SECTIONS: IH 39 TNB	SHEET	E

FILE NAME : P:\2019 PROJECTS\5019001 - BIC\CIVIL3D\SHEETSPLAN\10071280\0902_XS_TNB.DWG
LAYOUT NAME - 01

PLOT DATE : 3/28/2019 1:48 PM

PLOT BY : KYLE CORNELIUS

PLOT NAME :

PLOT SCALE : 1 IN:20 FT HORZ. / 1 IN:20 FT VERT.

WISDOT/CADDS SHEET 49

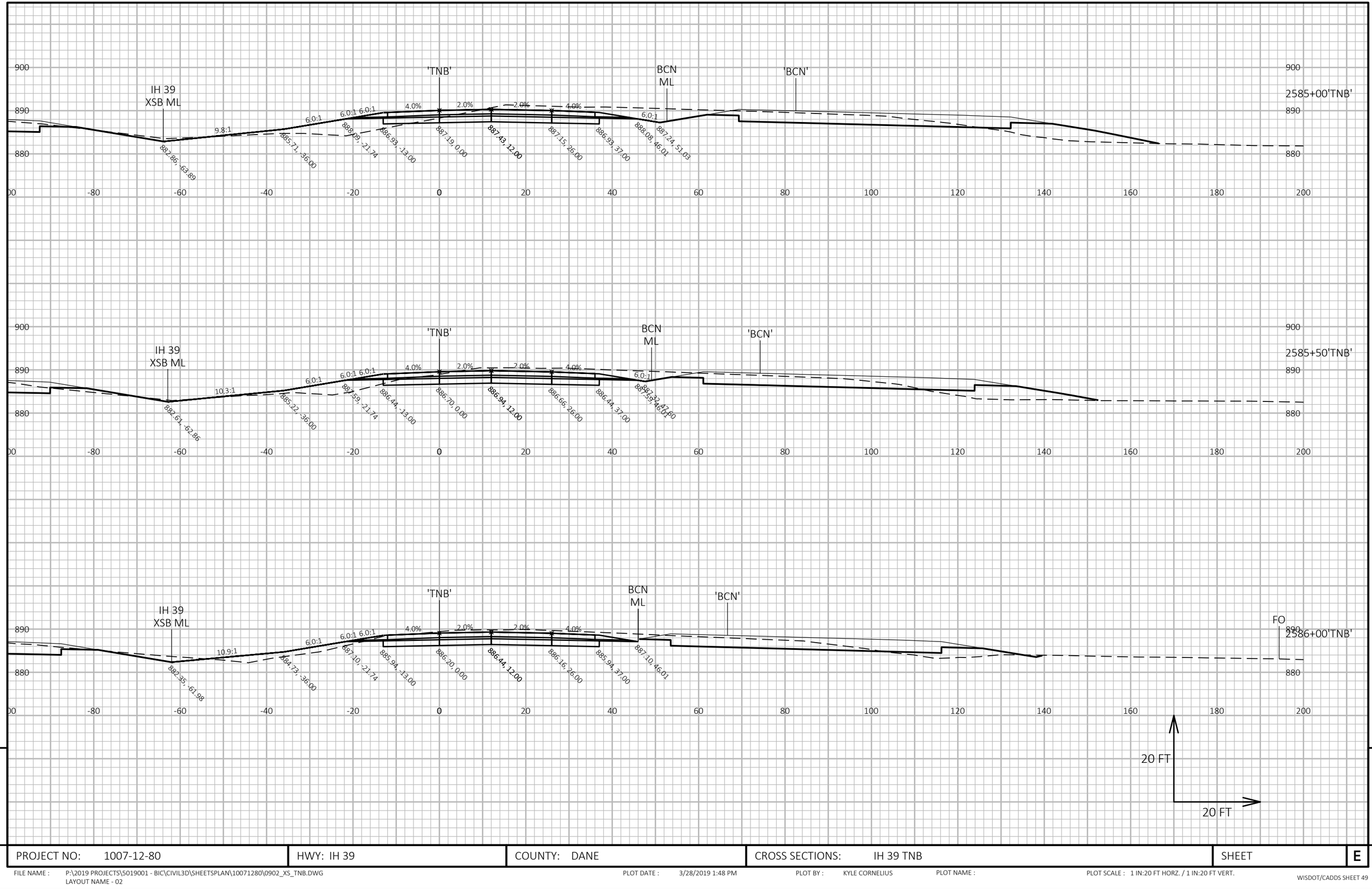

9

9

PROJECT NO: 1007-12-80	HWY: IH 39	COUNTY: DANE	CROSS SECTIONS: IH 39 TNB	SHEET	E

FILE NAME : P:\2019 PROJECTS\5019001 - BIC\CIVIL3D\SHEETSPLAN\10071280\0902_XS_TNB.DWG
LAYOUT NAME - 02

PLOT DATE : 3/28/2019 1:48 PM PLOT BY : KYLE CORNELIUS PLOT NAME : PLOT SCALE : 1 IN:20 FT HORZ. / 1 IN:20 FT VERT.

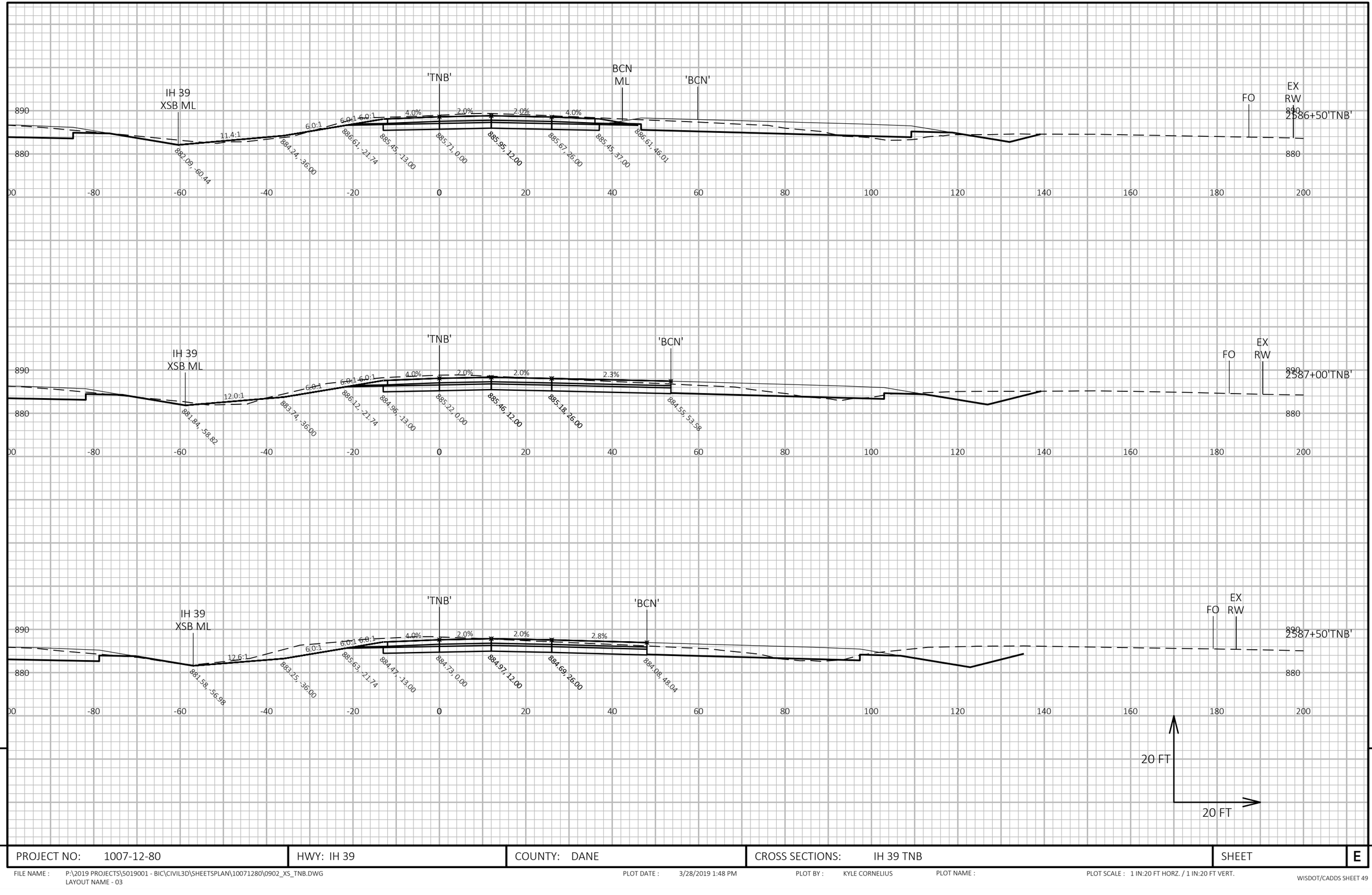

9

9

PROJECT NO: 1007-12-80	HWY: IH 39	COUNTY: DANE	CROSS SECTIONS: IH 39 TNB	SHEET	E

FILE NAME : P:\2019 PROJECTS\5019001 - BIC\CIVIL3D\SHEETSPLAN\10071280\0902_XS_TNB.DWG
LAYOUT NAME - 03

PLOT DATE : 3/28/2019 1:48 PM PLOT BY : KYLE CORNELIUS PLOT NAME : PLOT SCALE : 1 IN:20 FT HORZ. / 1 IN:20 FT VERT.

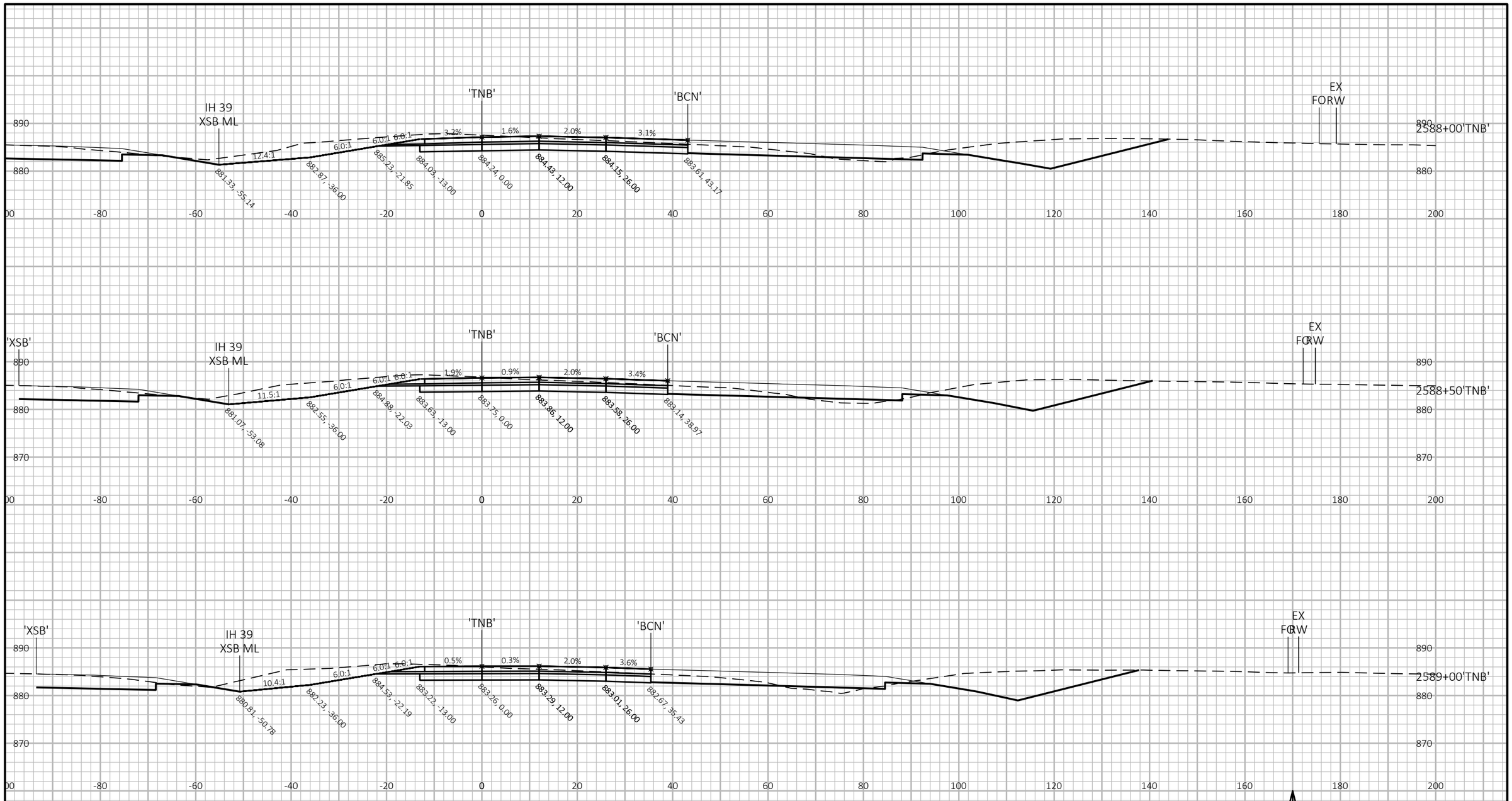

9

9

PROJECT NO: 1007-12-80	HWY: IH 39	COUNTY: DANE	CROSS SECTIONS: IH 39 TNB	SHEET	E

FILE NAME : P:\2019 PROJECTS\5019001 - BIC\CIVIL3D\SHEETSPLAN\10071280\0902_XS_TNB.DWG
LAYOUT NAME - 04

PLOT DATE : 3/28/2019 1:48 PM

PLOT BY : KYLE CORNELIUS

PLOT NAME :

PLOT SCALE : 1 IN:20 FT HORZ. / 1 IN:20 FT VERT.

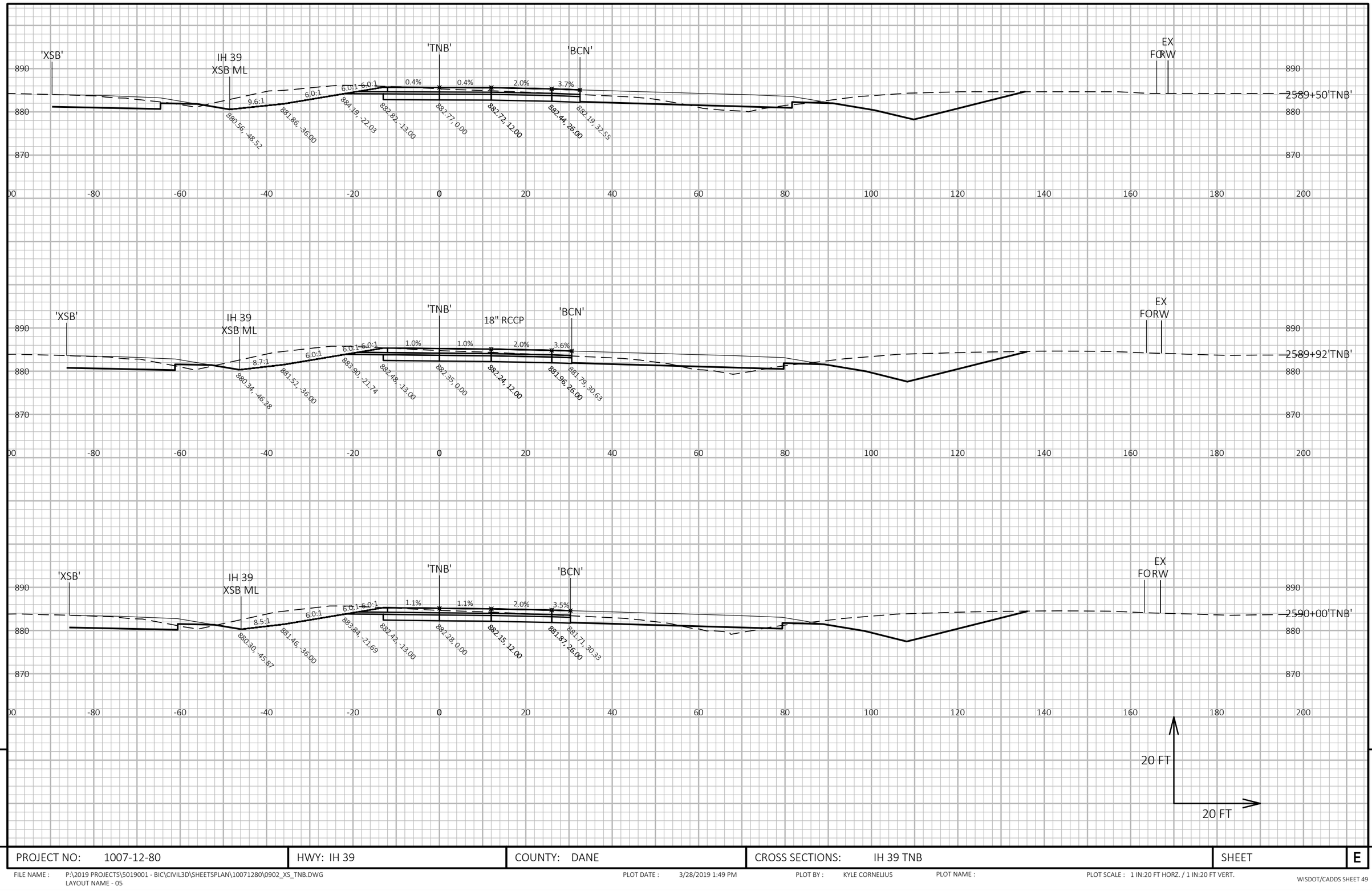

PROJECT NO: 1007-12-80	HWY: IH 39	COUNTY: DANE	CROSS SECTIONS: IH 39 TNB	SHEET E

FILE NAME : P:\2019 PROJECTS\5019001 - BIC\CIVIL3D\SHEETSPLAN\10071280\0902_XS_TNB.DWG
LAYOUT NAME - 05

PLOT DATE : 3/28/2019 1:49 PM

PLOT BY : KYLE CORNELIUS

PLOT NAME :

PLOT SCALE : 1 IN:20 FT HORZ. / 1 IN:20 FT VERT.

9

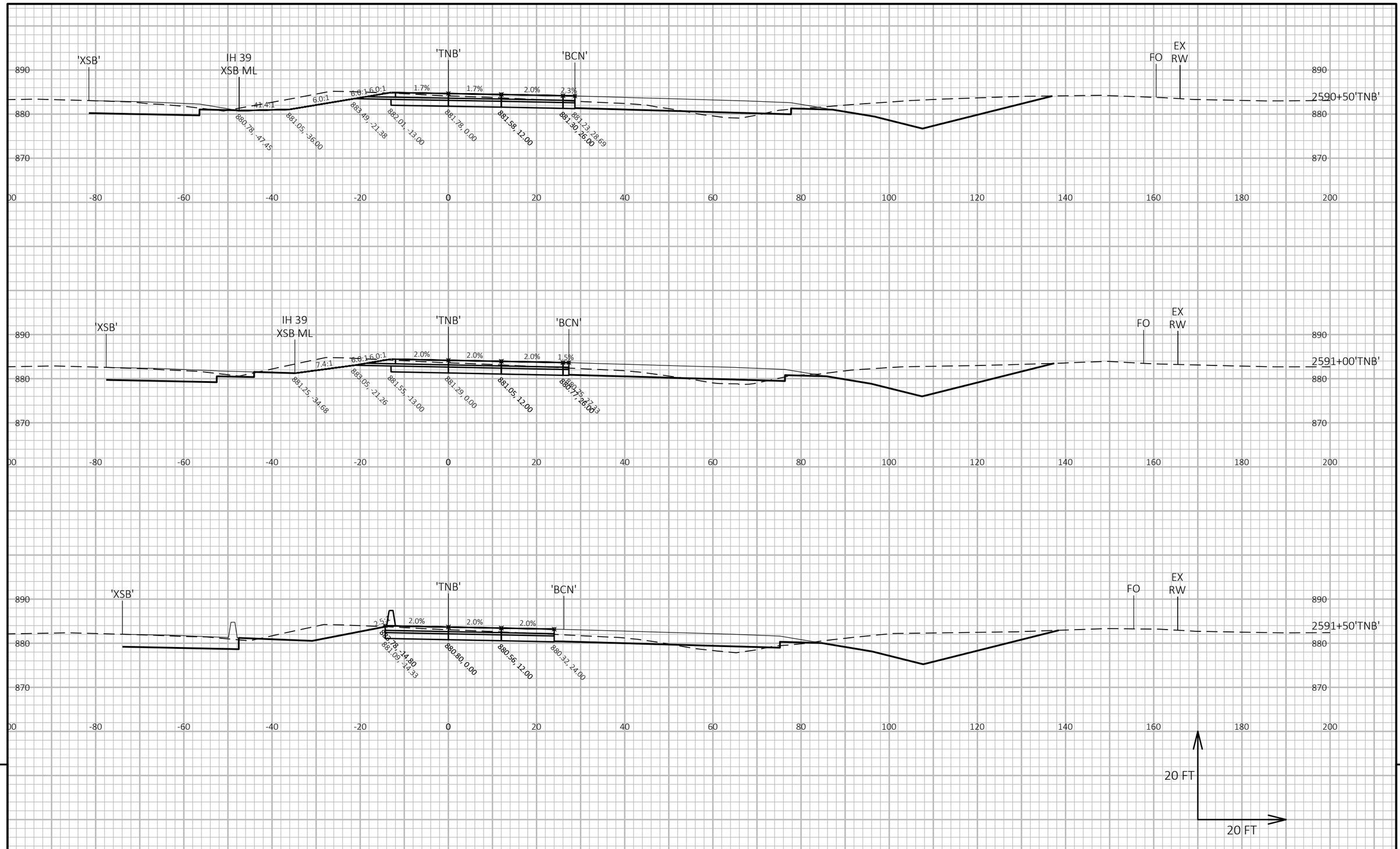

9

9

PROJECT NO: 1007-12-80	HWY: IH 39	COUNTY: DANE	CROSS SECTIONS: IH 39 TNB	SHEET	E

FILE NAME : P:\2019 PROJECTS\5019001 - BIC\CIVIL3D\SHEETSPLAN\10071280\0902_XS_TNB.DWG
LAYOUT NAME - 06

PLOT DATE : 3/28/2019 1:49 PM

PLOT BY : KYLE CORNELIUS

PLOT NAME :

PLOT SCALE : 1 IN:20 FT HORZ. / 1 IN:20 FT VERT.

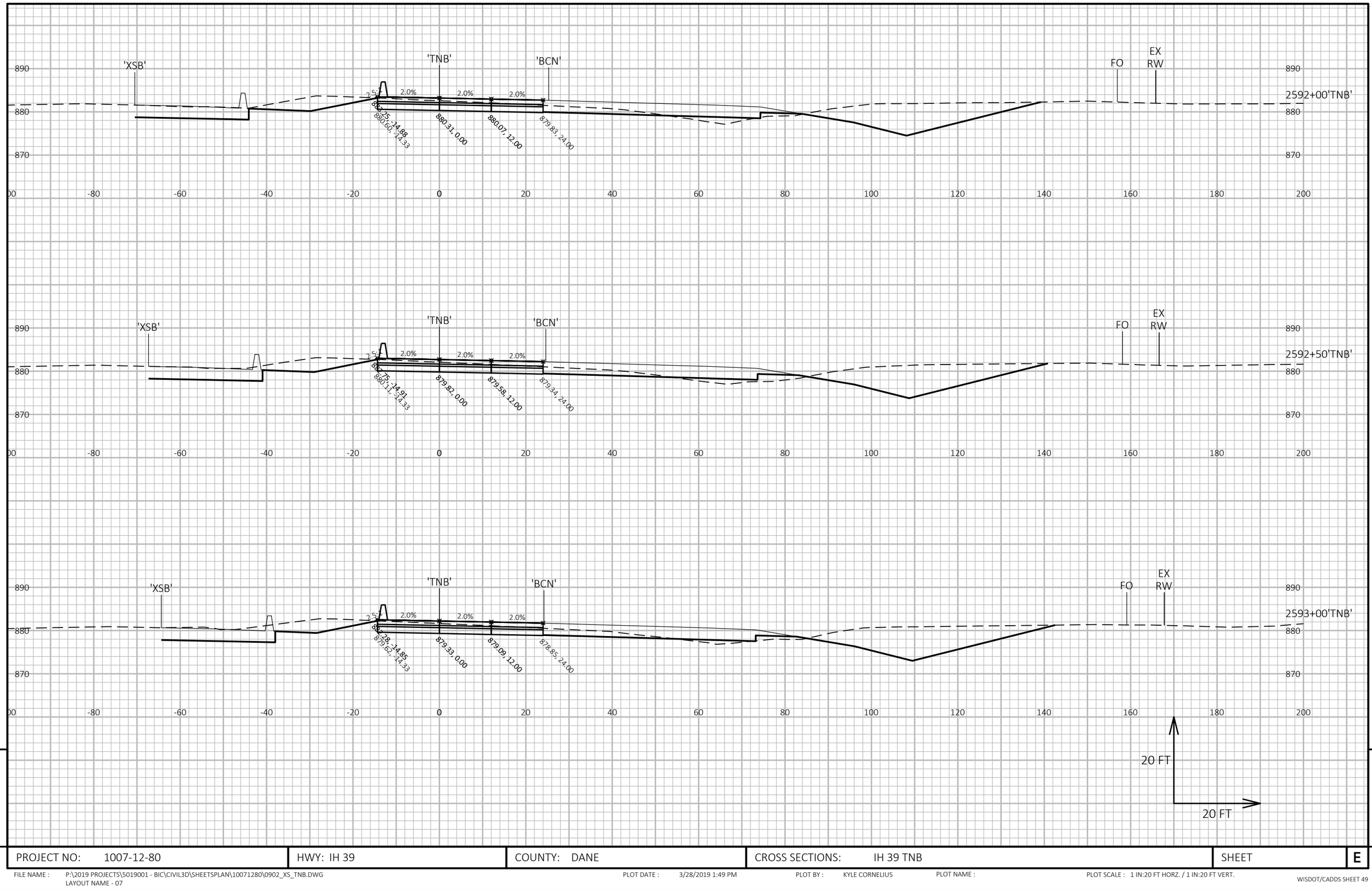

9

9

PROJECT NO: 1007-12-80	HWY: IH 39	COUNTY: DANE	CROSS SECTIONS: IH 39 TNB	SHEET	E

FILE NAME : P:\2019 PROJECTS\5019001 - BIC\CIVIL3D\SHEETSPLAN\10071280\0902_XS_TNB.DWG
LAYOUT NAME - 07

PLOT DATE : 3/28/2019 1:49 PM

PLOT BY : KYLE CORNELIUS

PLOT NAME :

PLOT SCALE : 1 IN:20 FT HORZ. / 1 IN:20 FT VERT.

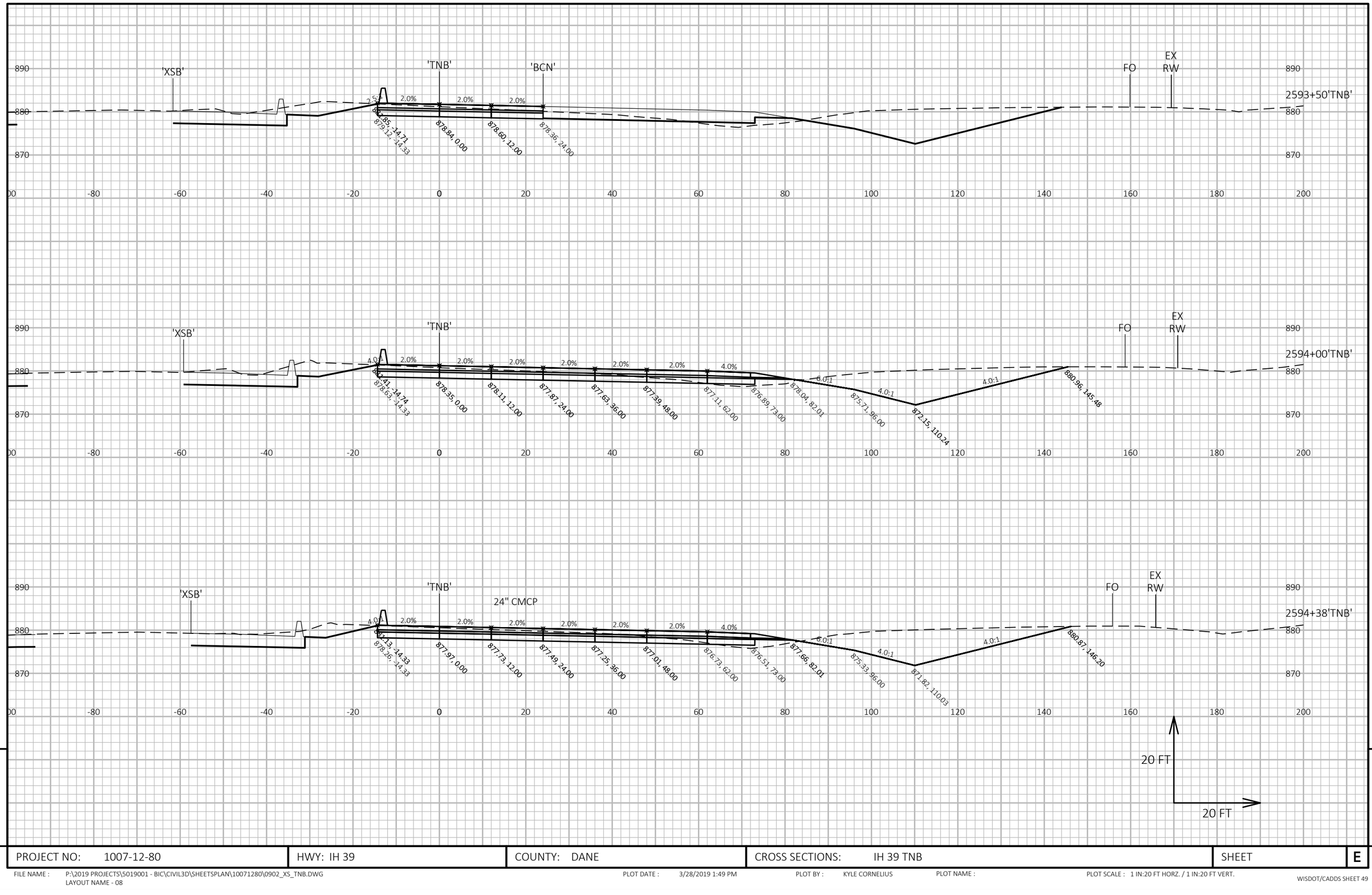

PROJECT NO: 1007-12-80	HWY: IH 39	COUNTY: DANE	CROSS SECTIONS: IH 39 TNB	SHEET	E

FILE NAME : P:\2019 PROJECTS\5019001 - BIC\CIVIL3D\SHEETSPLAN\10071280\0902_XS_TNB.DWG
LAYOUT NAME - 08

PLOT DATE : 3/28/2019 1:49 PM PLOT BY : KYLE CORNELIUS PLOT NAME : PLOT SCALE : 1 IN:20 FT HORZ. / 1 IN:20 FT VERT.

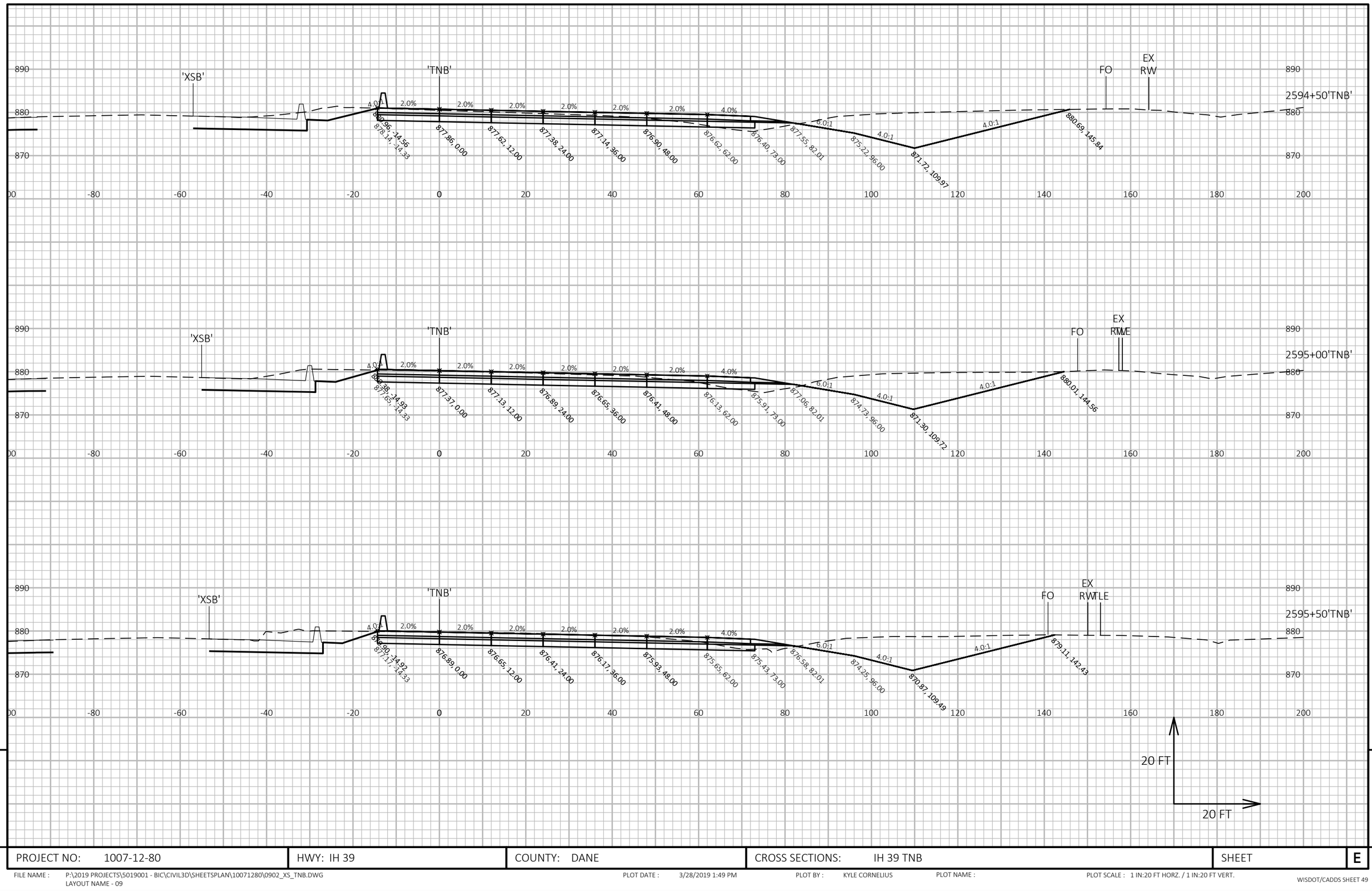

9

9

PROJECT NO: 1007-12-80	HWY: IH 39	COUNTY: DANE	CROSS SECTIONS: IH 39 TNB	SHEET	E

FILE NAME : P:\2019 PROJECTS\5019001 - BIC\CIVIL3D\SHEETSPLAN\10071280\0902_XS_TNB.DWG
LAYOUT NAME - 09

PLOT DATE : 3/28/2019 1:49 PM

PLOT BY : KYLE CORNELIUS

PLOT NAME :

PLOT SCALE : 1 IN:20 FT HORZ. / 1 IN:20 FT VERT.

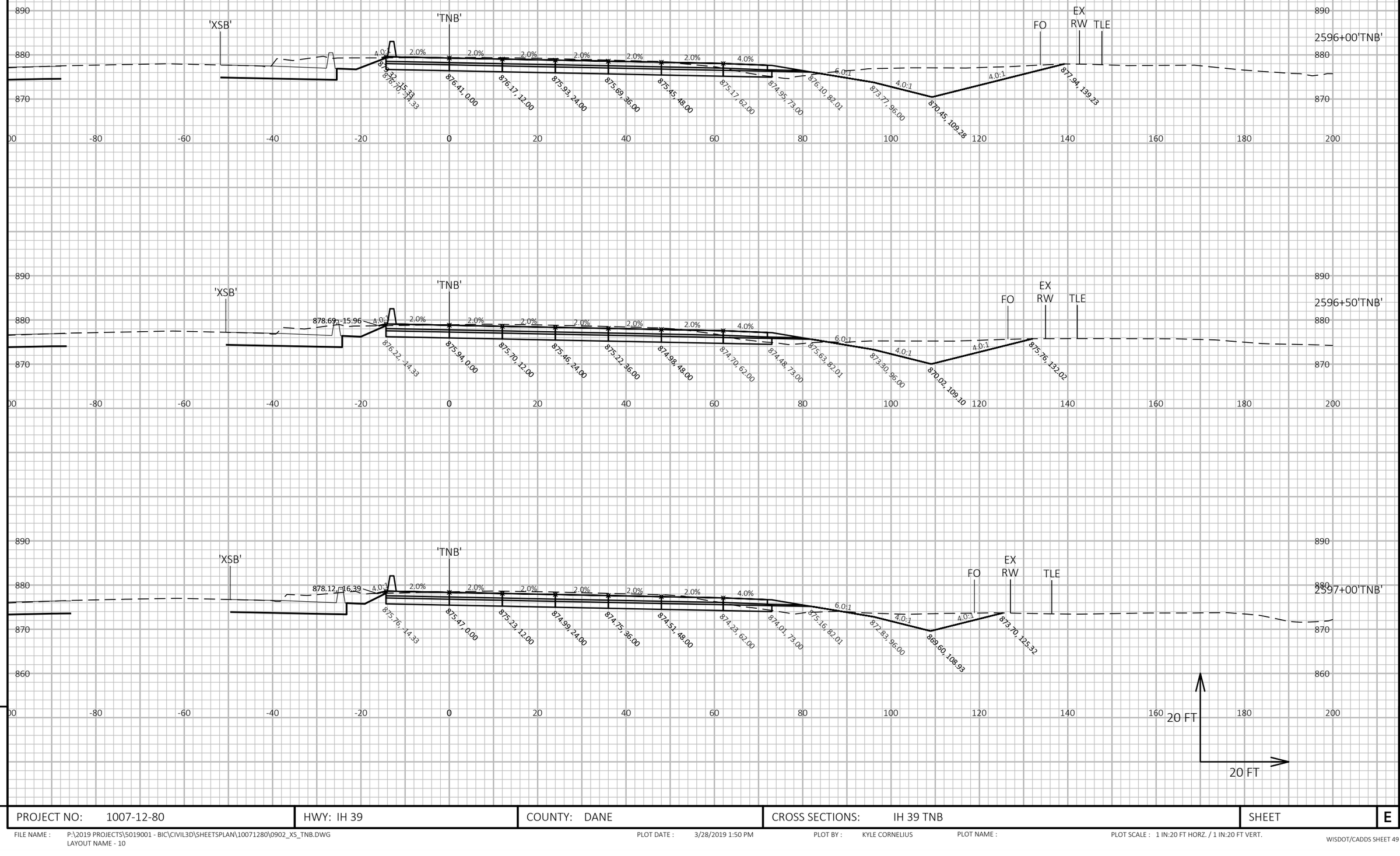

PROJECT NO: 1007-12-80	HWY: IH 39	COUNTY: DANE	CROSS SECTIONS: IH 39 TNB	SHEET	E

FILE NAME : P:\2019 PROJECTS\5019001 - BIC\CIVIL3D\SHEETSPLAN\10071280\0902_XS_TNB.DWG
LAYOUT NAME - 10

PLOT DATE : 3/28/2019 1:50 PM PLOT BY : KYLE CORNELIUS PLOT NAME : PLOT SCALE : 1 IN:20 FT HORZ. / 1 IN:20 FT VERT.

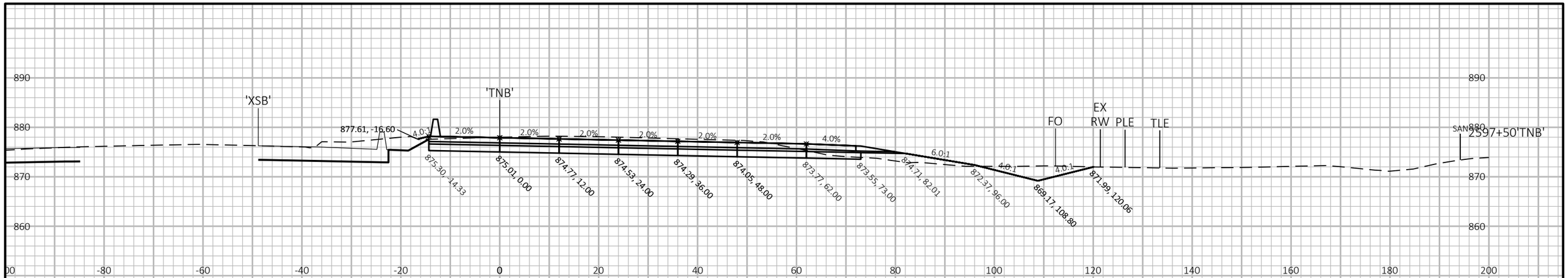

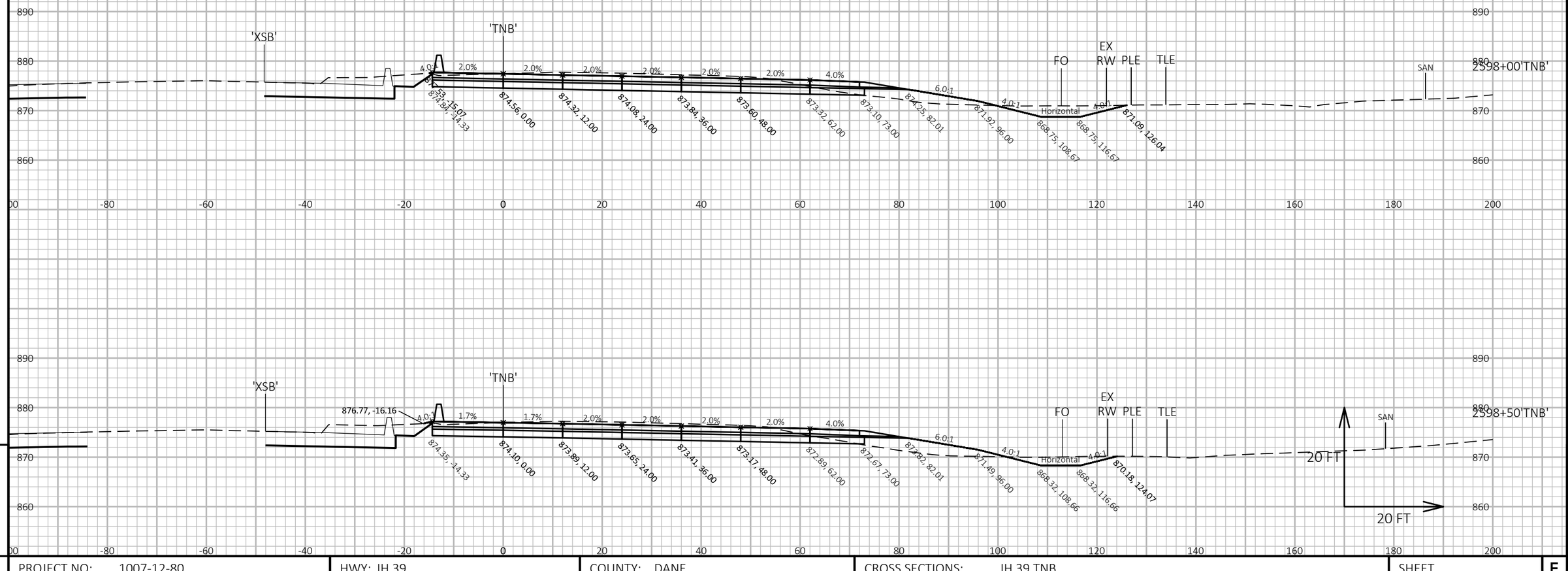

9

9

PROJECT NO: 1007-12-80	HWY: IH 39	COUNTY: DANE	CROSS SECTIONS: IH 39 TNB	SHEET	E

FILE NAME : P:\2019 PROJECTS\5019001 - BIC\CIVIL3D\SHEETSPLAN\10071280\0902_XS_TNB.DWG
LAYOUT NAME - 11

PLOT DATE : 3/28/2019 1:50 PM

PLOT BY : KYLE CORNELIUS

PLOT NAME :

PLOT SCALE : 1 IN:20 FT HORZ. / 1 IN:20 FT VERT.

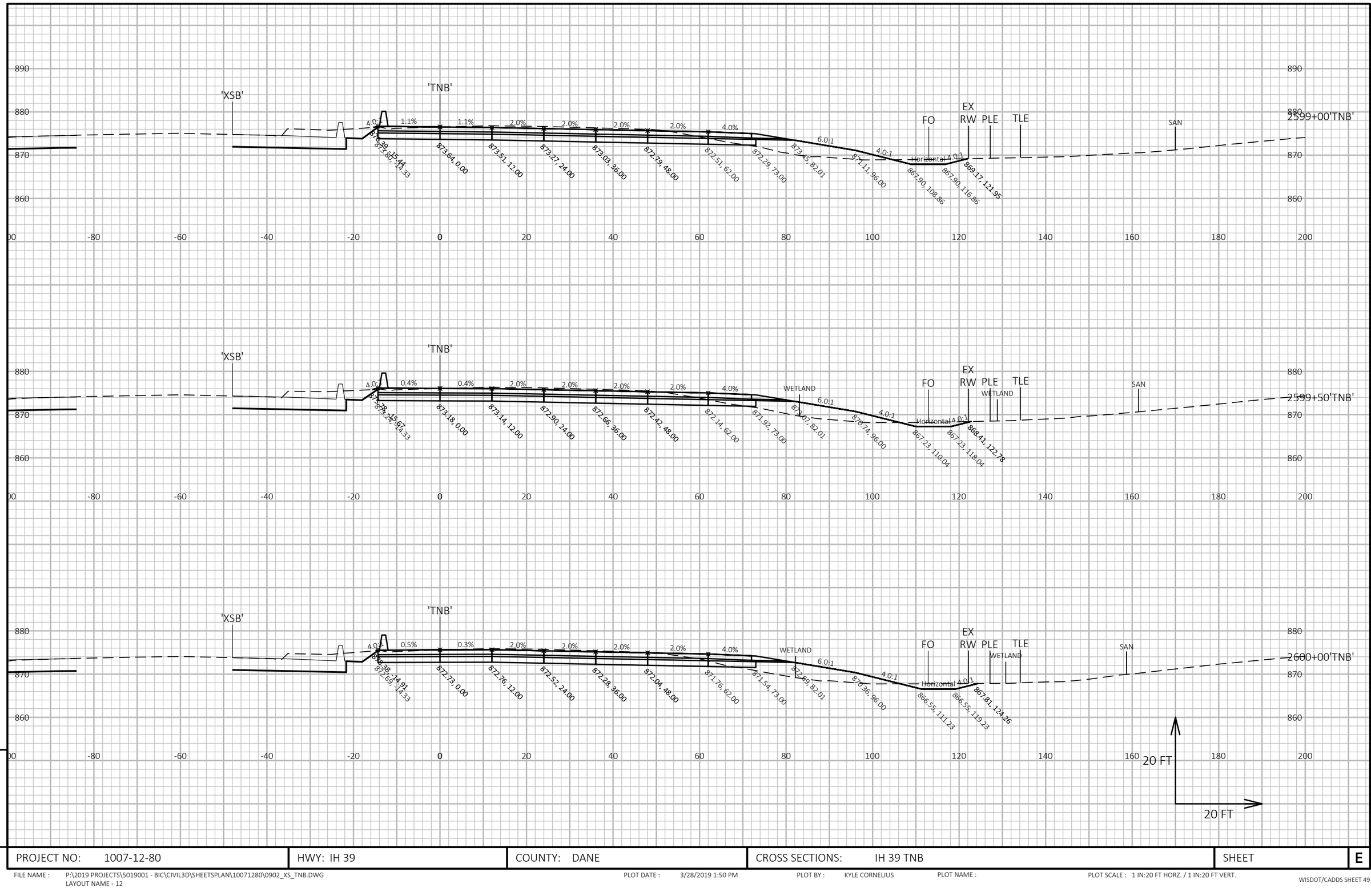

PROJECT NO: 1007-12-80	HWY: IH 39	COUNTY: DANE	CROSS SECTIONS: IH 39 TNB	SHEET	E

FILE NAME : P:\2019 PROJECTS\5019001 - BIC\CIVIL3D\SHEETSPLAN\10071280\0902_XS_TNB.DWG
LAYOUT NAME - 12

PLOT DATE : 3/28/2019 1:50 PM PLOT BY : KYLE CORNELIUS PLOT NAME : PLOT SCALE : 1 IN:20 FT HORZ. / 1 IN:20 FT VERT.

WISDOT/CADDS SHEET 49

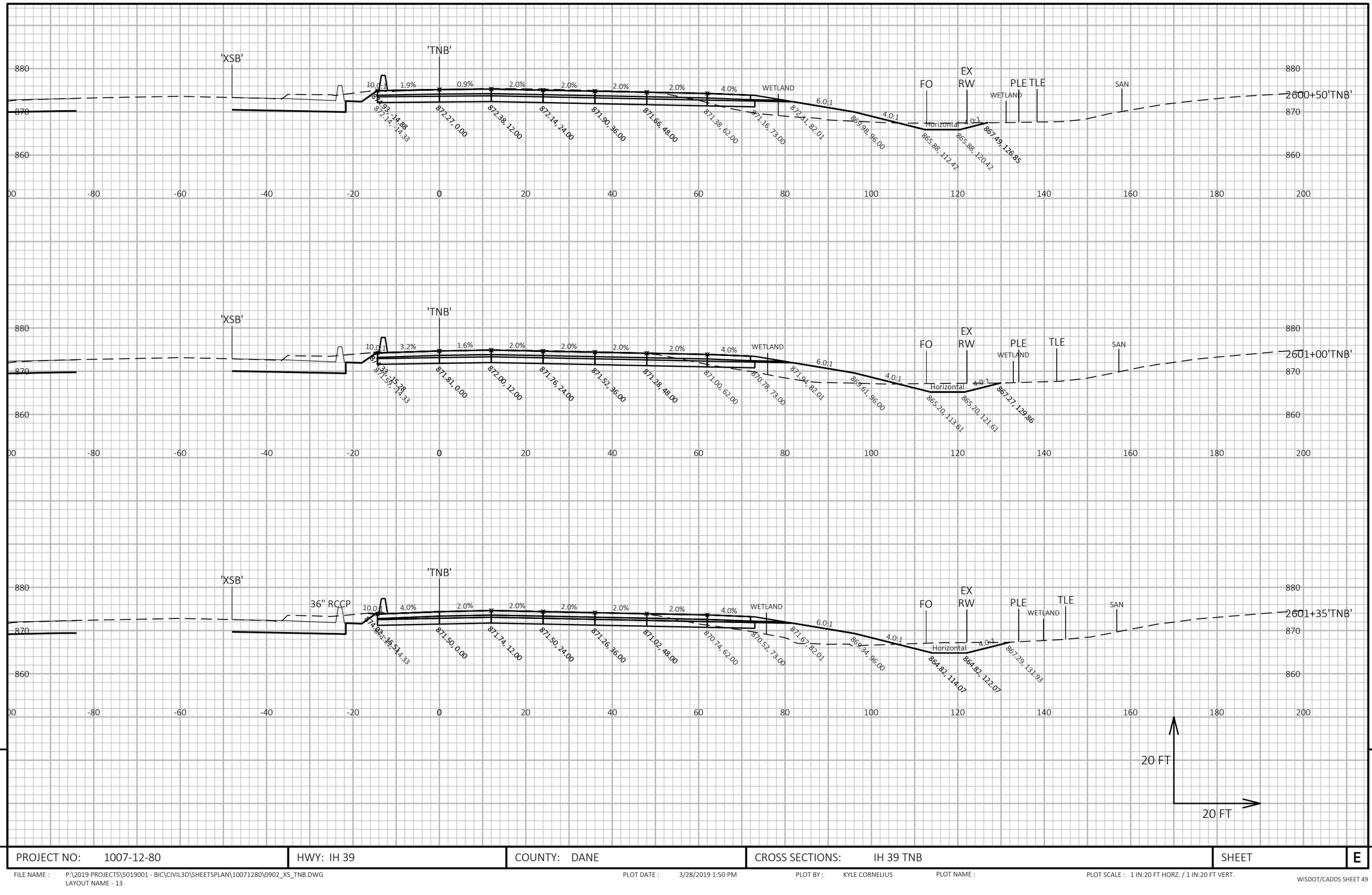

9

9

PROJECT NO: 1007-12-80	HWY: IH 39	COUNTY: DANE	CROSS SECTIONS: IH 39 TNB	SHEET	E

FILE NAME : P:\2019 PROJECTS\5019001 - BIC\CIVIL3D\SHEETSPLAN\10071280\0902_XS_TNB.DWG
LAYOUT NAME - 13

PLOT DATE : 3/28/2019 1:50 PM PLOT BY : KYLE CORNELIUS PLOT NAME : PLOT SCALE : 1 IN:20 FT HORZ. / 1 IN:20 FT VERT.

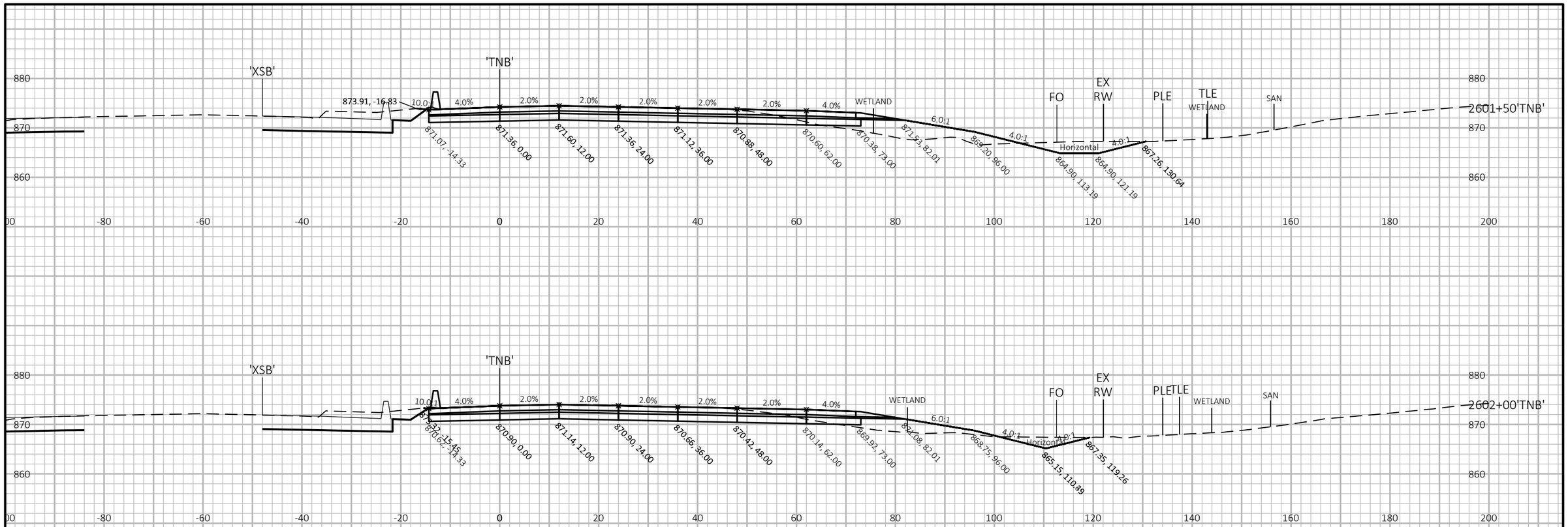

END CONSTRUCTION
STA 2602+00'TNB' = STA 1201+48'XNB'

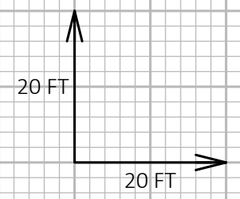

9

9

PROJECT NO: 1007-12-80	HWY: IH 39	COUNTY: DANE	CROSS SECTIONS: IH 39 TNB	SHEET	E

FILE NAME : P:\2019 PROJECTS\5019001 - BIC\CIVIL3D\SHEETSPLAN\10071280\0902_XS_TNB.DWG
LAYOUT NAME - 14

PLOT DATE : 3/28/2019 1:50 PM PLOT BY : KYLE CORNELIUS PLOT NAME : PLOT SCALE : 1 IN:20 FT HORZ. / 1 IN:20 FT VERT.

BEGIN CONSTRUCTION
STA 2602+00'TNB' = STA 1201+48'XNB'

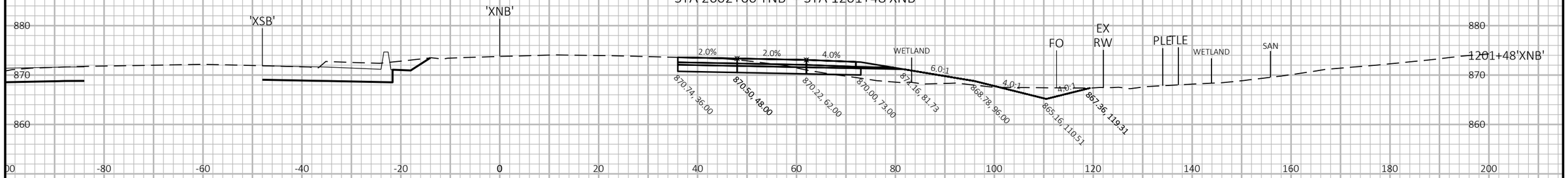

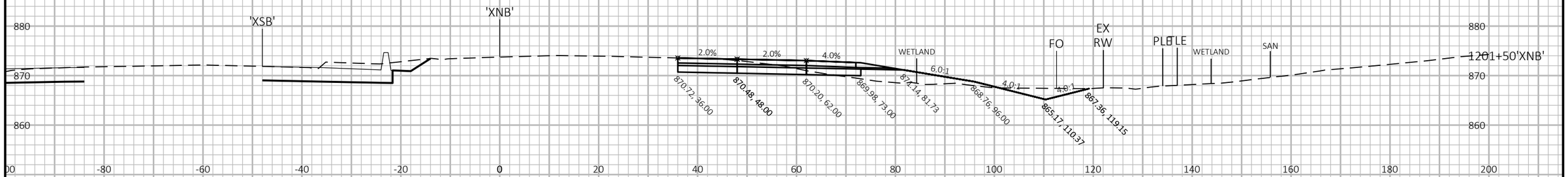

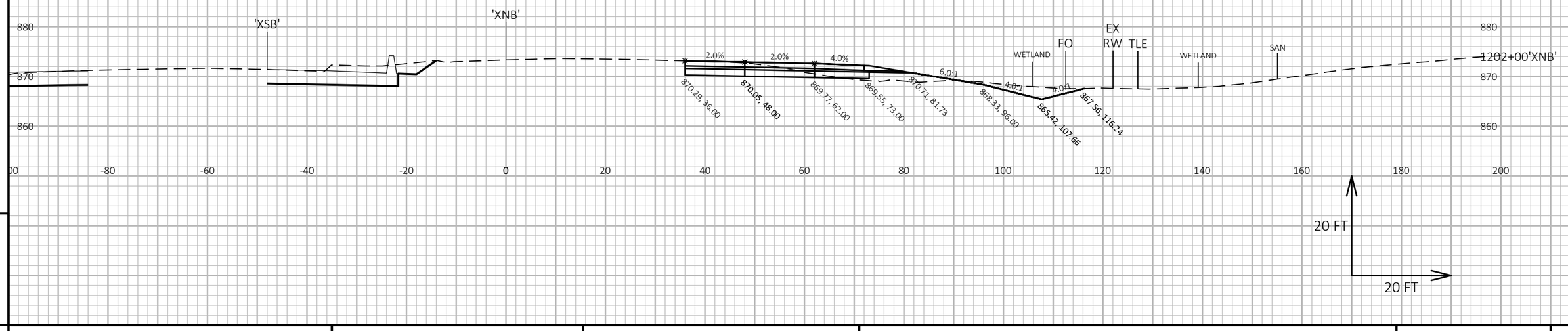

9

9

PROJECT NO: 1007-12-80	HWY: IH 39	COUNTY: DANE	CROSS SECTIONS: IH 39 XNB	SHEET	E

FILE NAME : P:\2019 PROJECTS\5019001 - BIC\CIVIL3D\SHEETSPLAN\10071280\0902_XS_XNB.DWG
LAYOUT NAME - 01

PLOT DATE : 3/28/2019 1:51 PM

PLOT BY : KYLE CORNELIUS

PLOT NAME :

PLOT SCALE : 1 IN:20 FT HORZ. / 1 IN:20 FT VERT.

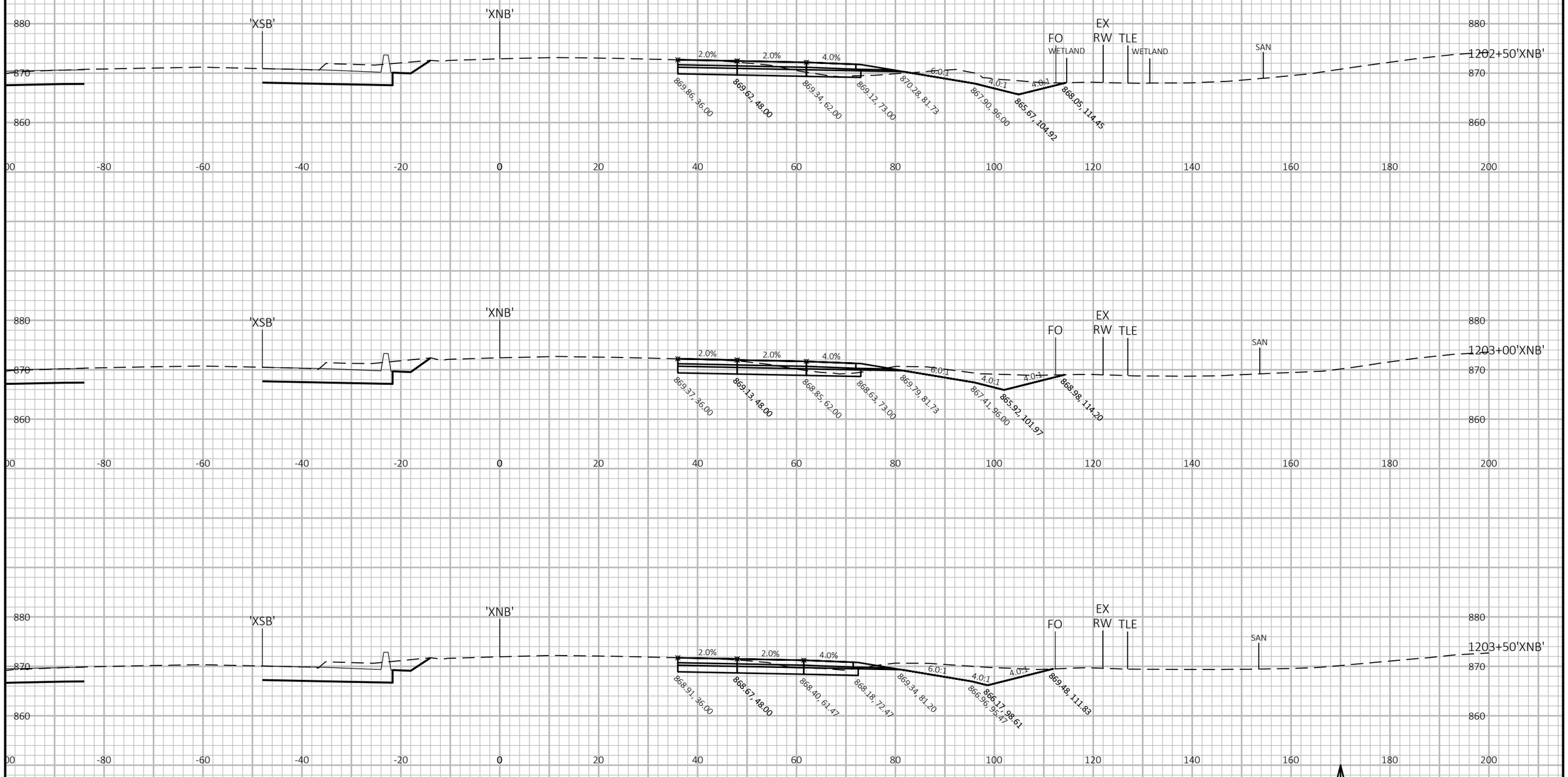

9

9

PROJECT NO: 1007-12-80	HWY: IH 39	COUNTY: DANE	CROSS SECTIONS: IH 39 XNB	SHEET	E

FILE NAME : P:\2019 PROJECTS\5019001 - BIC\CIVIL3D\SHEETSPLAN\10071280\0902_XS_XNB.DWG
LAYOUT NAME - 02

PLOT DATE : 3/28/2019 1:51 PM

PLOT BY : KYLE CORNELIUS

PLOT NAME :

PLOT SCALE : 1 IN:20 FT HORZ. / 1 IN:20 FT VERT.

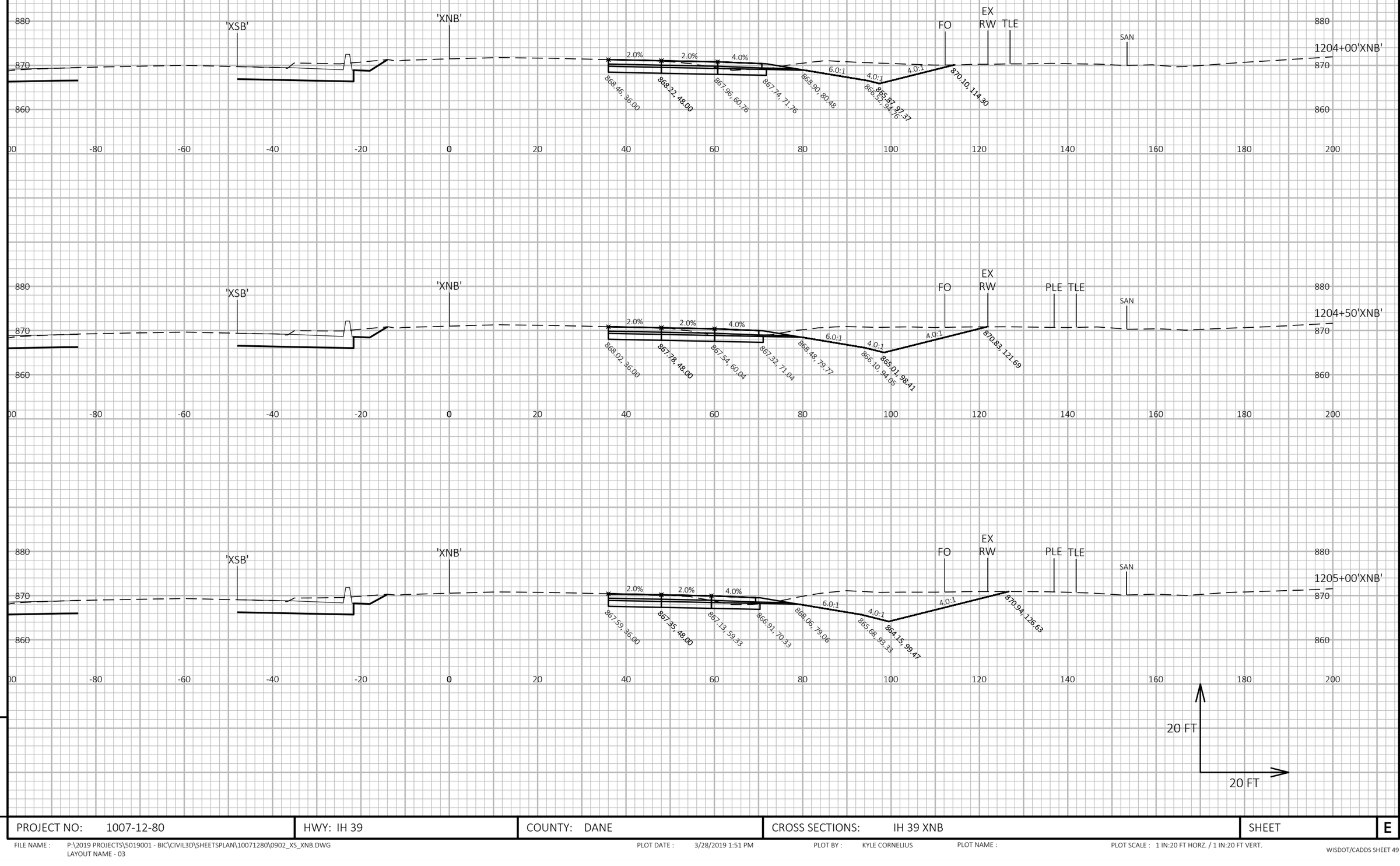

9

9

PROJECT NO: 1007-12-80	HWY: IH 39	COUNTY: DANE	CROSS SECTIONS: IH 39 XNB	SHEET	E

FILE NAME : P:\2019 PROJECTS\5019001 - BIC\CIVIL3D\SHEETSPLAN\10071280\0902_XS_XNB.DWG
LAYOUT NAME - 03

PLOT DATE : 3/28/2019 1:51 PM

PLOT BY : KYLE CORNELIUS

PLOT NAME :

PLOT SCALE : 1 IN:20 FT HORZ. / 1 IN:20 FT VERT.

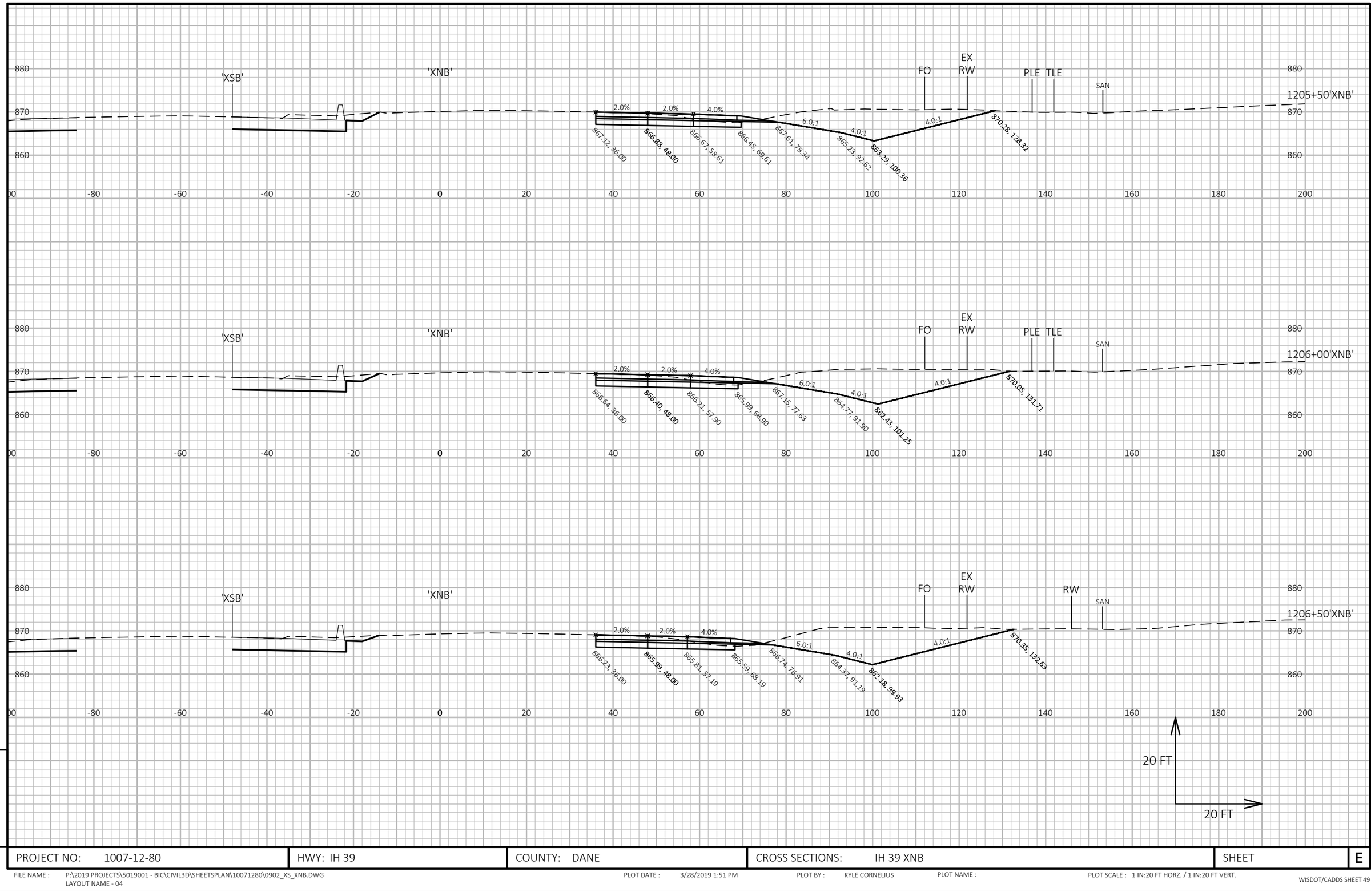

9

9

PROJECT NO: 1007-12-80	HWY: IH 39	COUNTY: DANE	CROSS SECTIONS: IH 39 XNB	SHEET	E

FILE NAME : P:\2019 PROJECTS\5019001 - BIC\CIVIL3D\SHEETSPLAN\10071280\0902_XS_XNB.DWG
LAYOUT NAME - 04

PLOT DATE : 3/28/2019 1:51 PM PLOT BY : KYLE CORNELIUS PLOT NAME : PLOT SCALE : 1 IN:20 FT HORZ. / 1 IN:20 FT VERT.

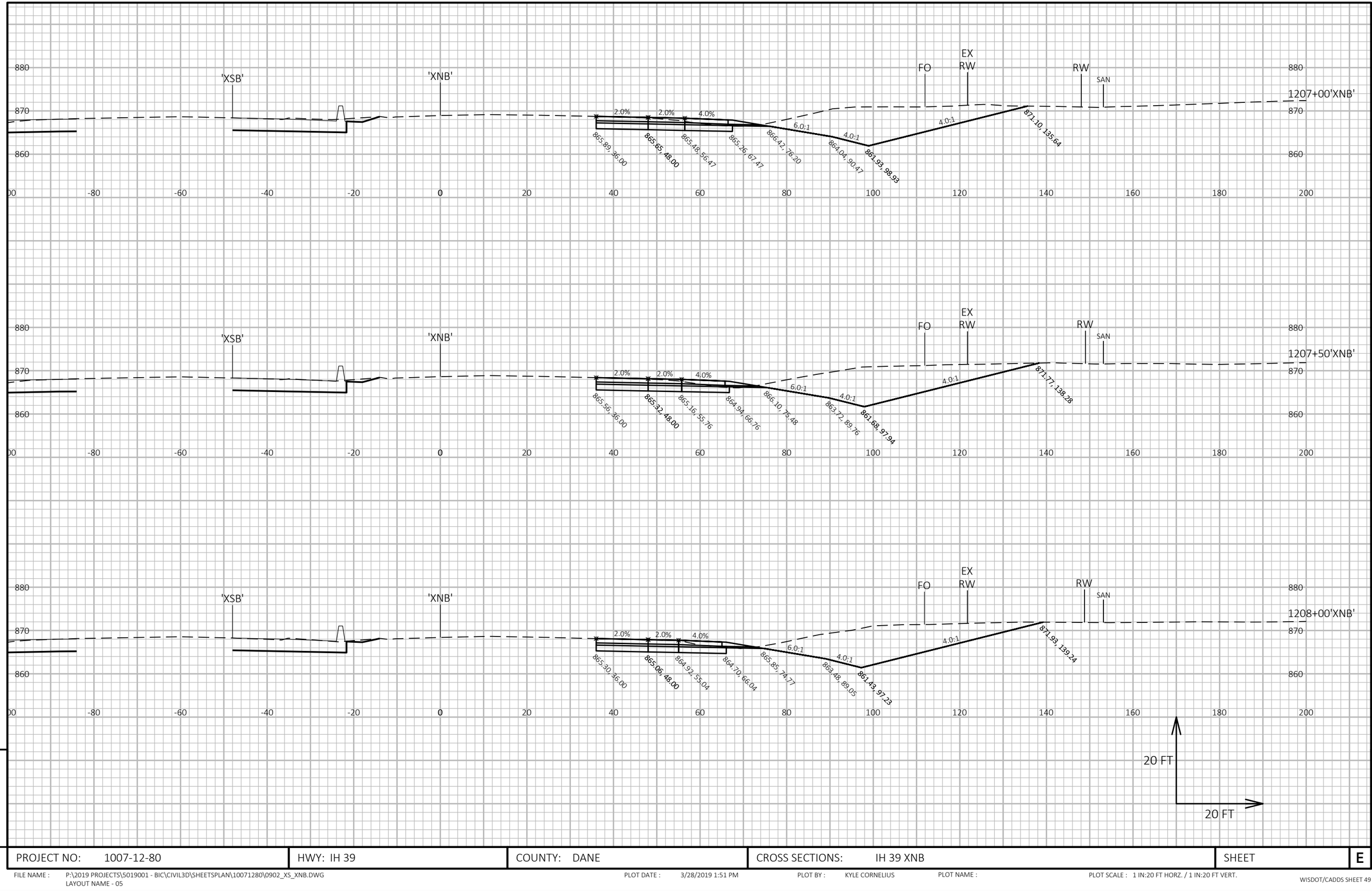

9

9

PROJECT NO: 1007-12-80	HWY: IH 39	COUNTY: DANE	CROSS SECTIONS: IH 39 XNB	SHEET	E

FILE NAME : P:\2019 PROJECTS\5019001 - BIC\CIVIL3D\SHEETSPLAN\10071280\0902_XS_XNB.DWG
LAYOUT NAME - 05

PLOT DATE : 3/28/2019 1:51 PM PLOT BY : KYLE CORNELIUS PLOT NAME : PLOT SCALE : 1 IN:20 FT HORZ. / 1 IN:20 FT VERT.

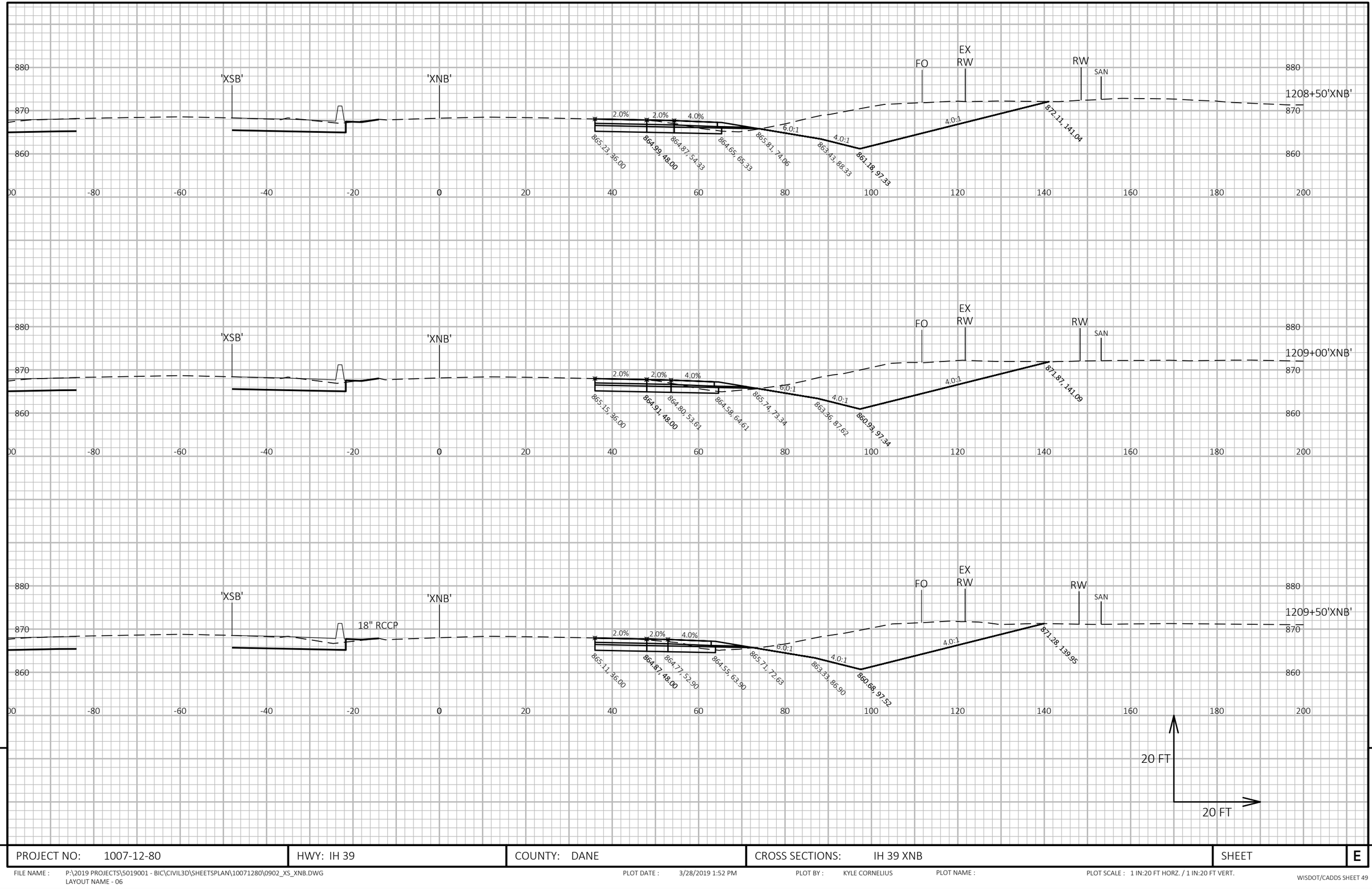

PROJECT NO: 1007-12-80	HWY: IH 39	COUNTY: DANE	CROSS SECTIONS: IH 39 XNB	SHEET	E

FILE NAME : P:\2019 PROJECTS\5019001 - BIC\CIVIL3D\SHEETSPLAN\10071280\0902_XS_XNB.DWG
LAYOUT NAME - 06

PLOT DATE : 3/28/2019 1:52 PM PLOT BY : KYLE CORNELIUS PLOT NAME : PLOT SCALE : 1 IN:20 FT HORZ. / 1 IN:20 FT VERT.

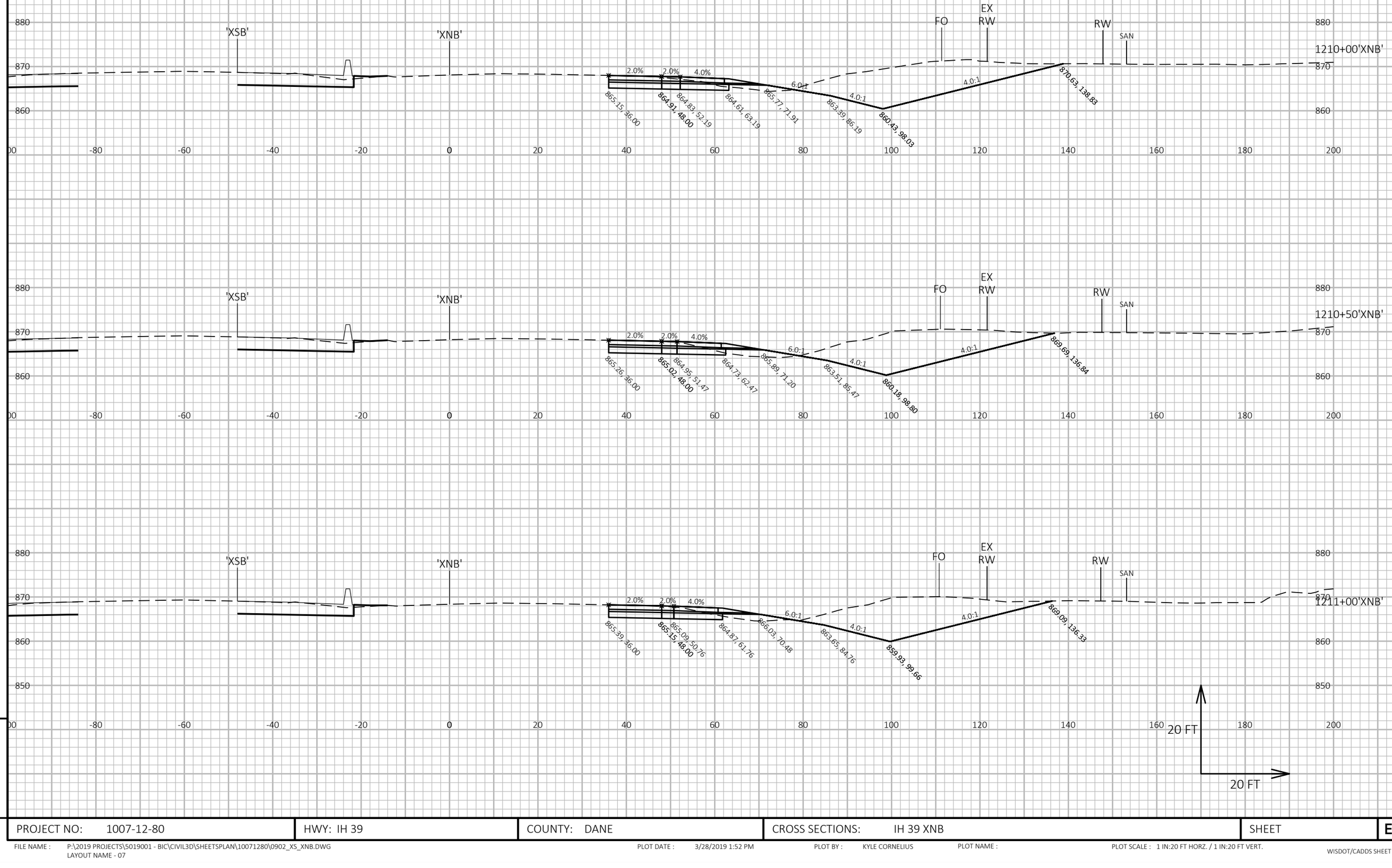

9

PROJECT NO: 1007-12-80	HWY: IH 39	COUNTY: DANE	CROSS SECTIONS: IH 39 XNB	SHEET	E

FILE NAME : P:\2019 PROJECTS\5019001 - BIC\CIVIL3D\SHEETSPLAN\10071280\0902_XS_XNB.DWG
LAYOUT NAME - 07

PLOT DATE : 3/28/2019 1:52 PM

PLOT BY : KYLE CORNELIUS

PLOT NAME :

PLOT SCALE : 1 IN:20 FT HORZ. / 1 IN:20 FT VERT.

9

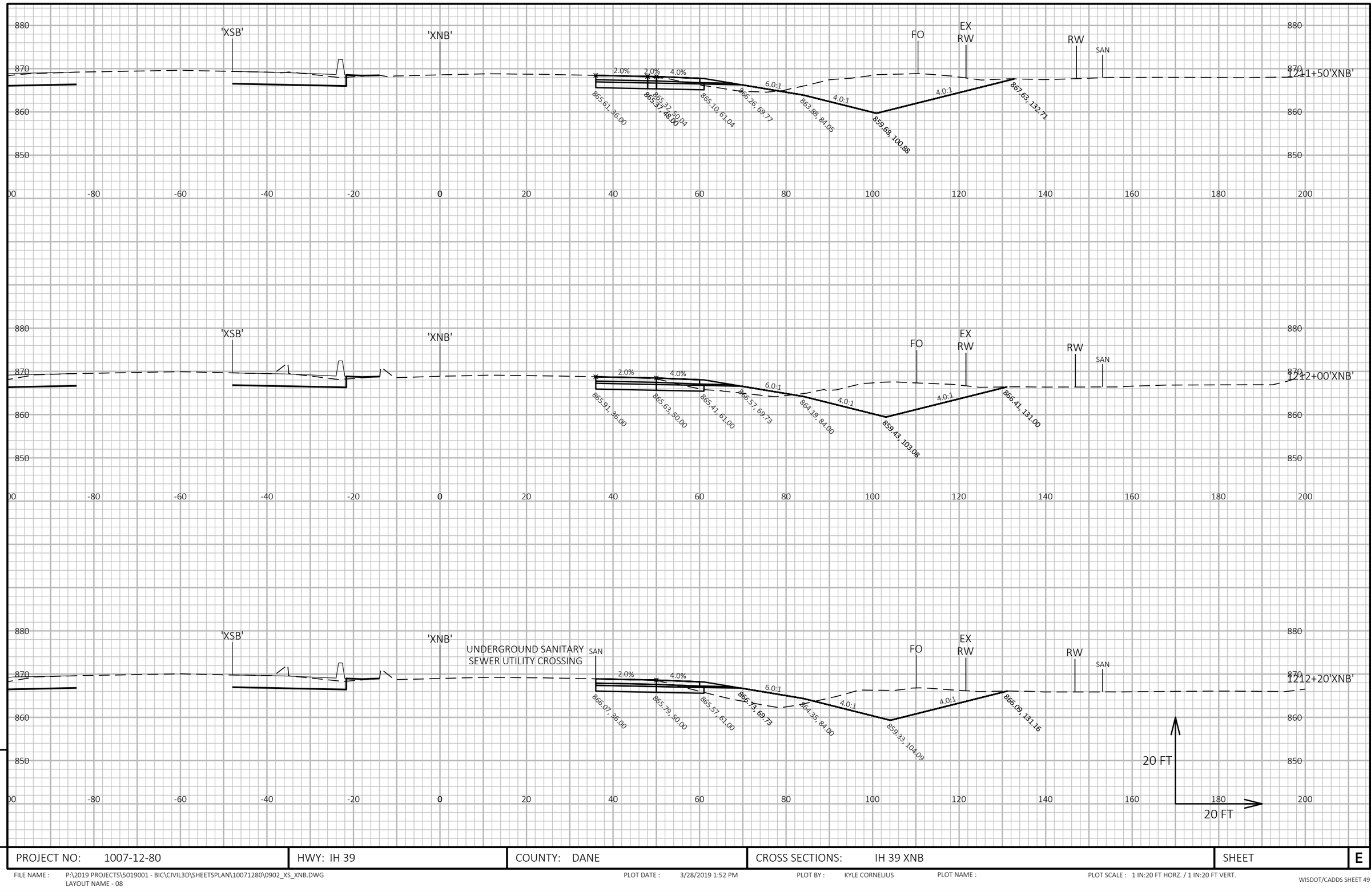

PROJECT NO: 1007-12-80	HWY: IH 39	COUNTY: DANE	CROSS SECTIONS: IH 39 XNB	SHEET E

FILE NAME : P:\2019 PROJECTS\5019001 - BIC\CIVIL3D\SHEETSPLAN\10071280\0902_XS_XNB.DWG
LAYOUT NAME - 08

PLOT DATE : 3/28/2019 1:52 PM PLOT BY : KYLE CORNELIUS PLOT NAME : PLOT SCALE : 1 IN:20 FT HORZ. / 1 IN:20 FT VERT.

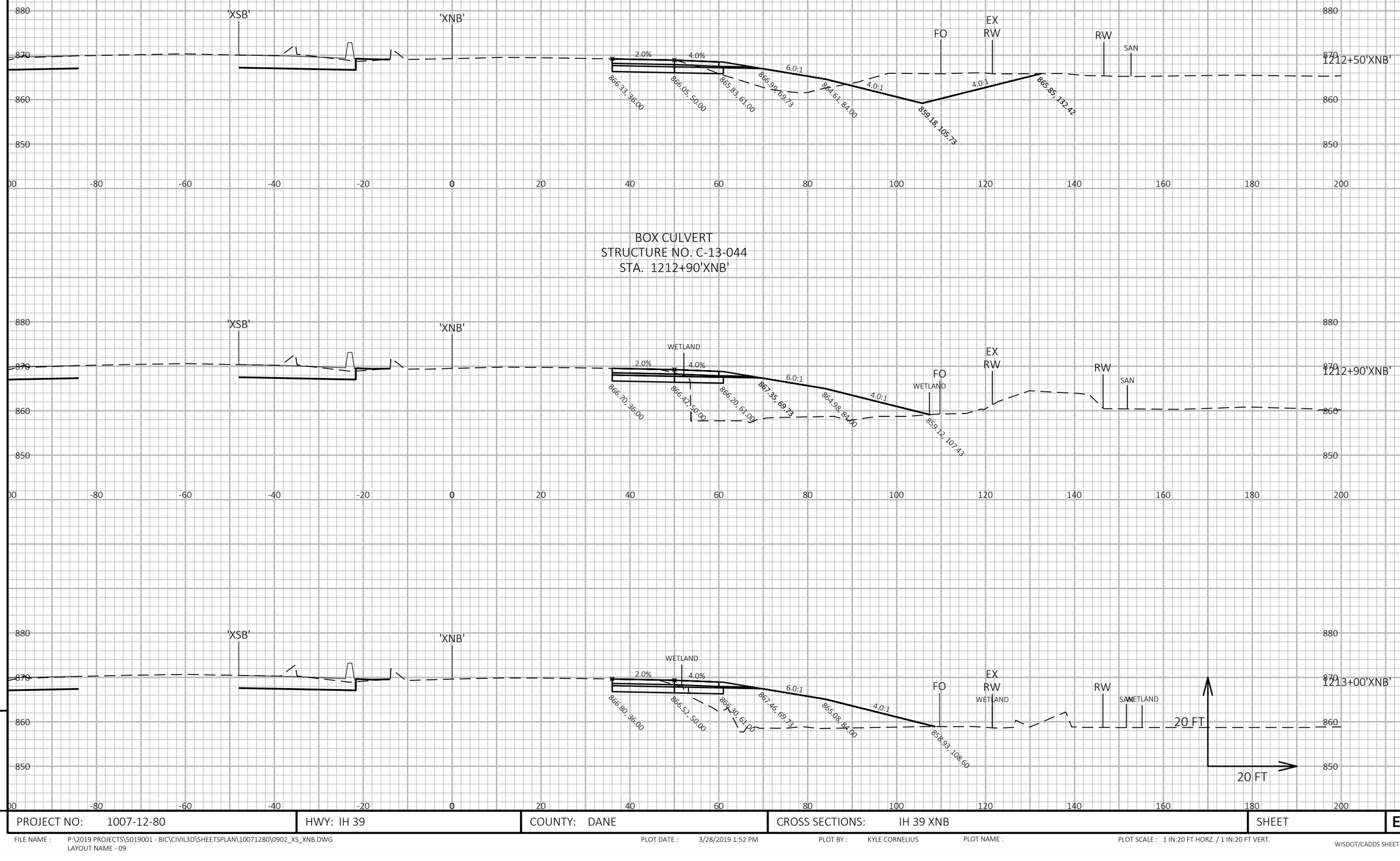

BOX CULVERT
STRUCTURE NO. C-13-044
STA. 1212+90'XNB'

9

9

PROJECT NO: 1007-12-80	HWY: IH 39	COUNTY: DANE	CROSS SECTIONS: IH 39 XNB	SHEET	E

FILE NAME : P:\2019 PROJECTS\5019001 - BIC\CIVIL3D\SHEETSPLAN\10071280\0902_XS_XNB.DWG
LAYOUT NAME - 09

PLOT DATE : 3/28/2019 1:52 PM PLOT BY : KYLE CORNELIUS PLOT NAME : PLOT SCALE : 1 IN:20 FT HORZ. / 1 IN:20 FT VERT.

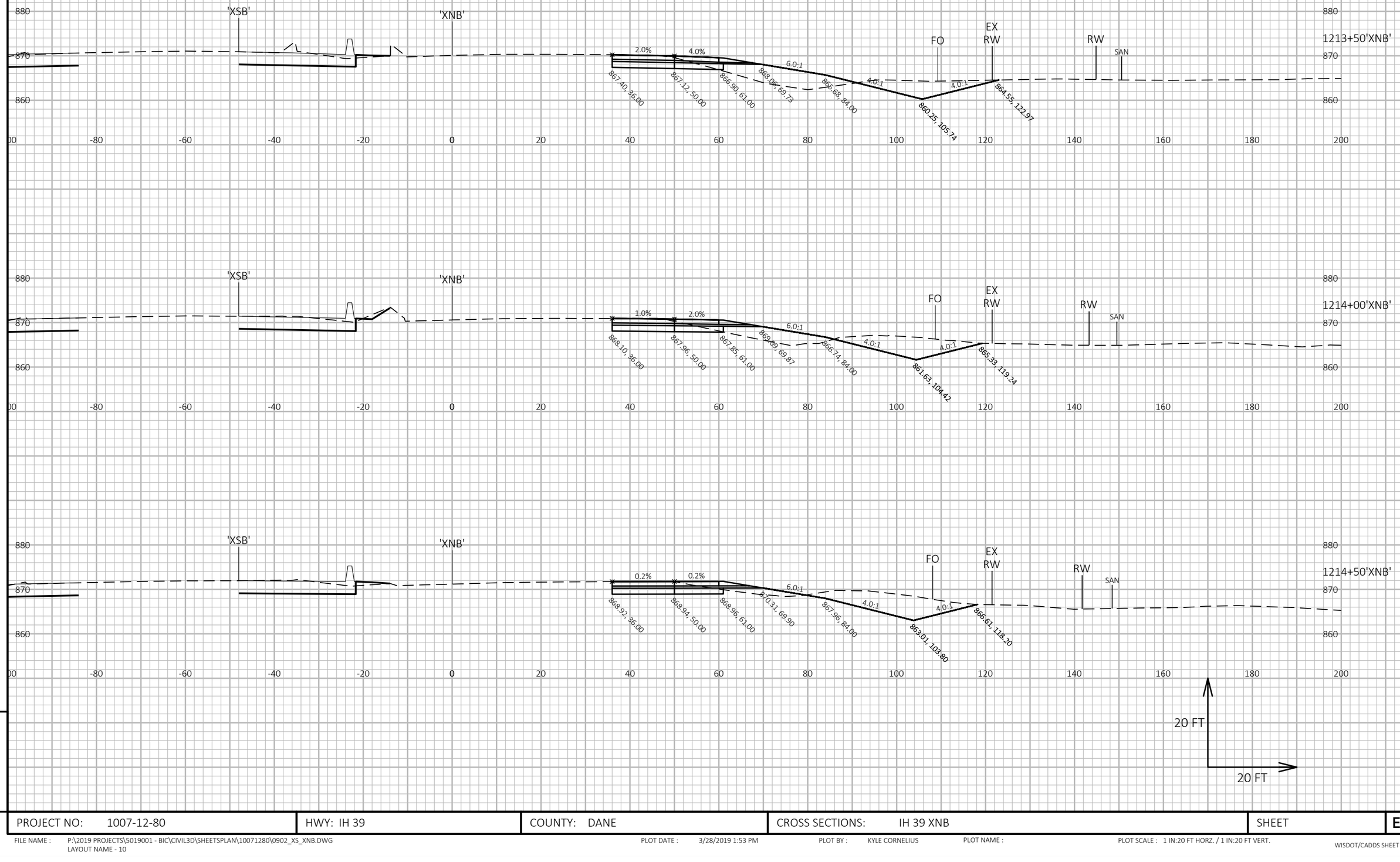

9

9

PROJECT NO: 1007-12-80	HWY: IH 39	COUNTY: DANE	CROSS SECTIONS: IH 39 XNB	SHEET	E

FILE NAME : P:\2019 PROJECTS\5019001 - BIC\CIVIL3D\SHEETSPLAN\10071280\0902_XS_XNB.DWG
LAYOUT NAME - 10

PLOT DATE : 3/28/2019 1:53 PM PLOT BY : KYLE CORNELIUS PLOT NAME : PLOT SCALE : 1 IN:20 FT HORZ. / 1 IN:20 FT VERT.

WISDOT/CADDS SHEET 49

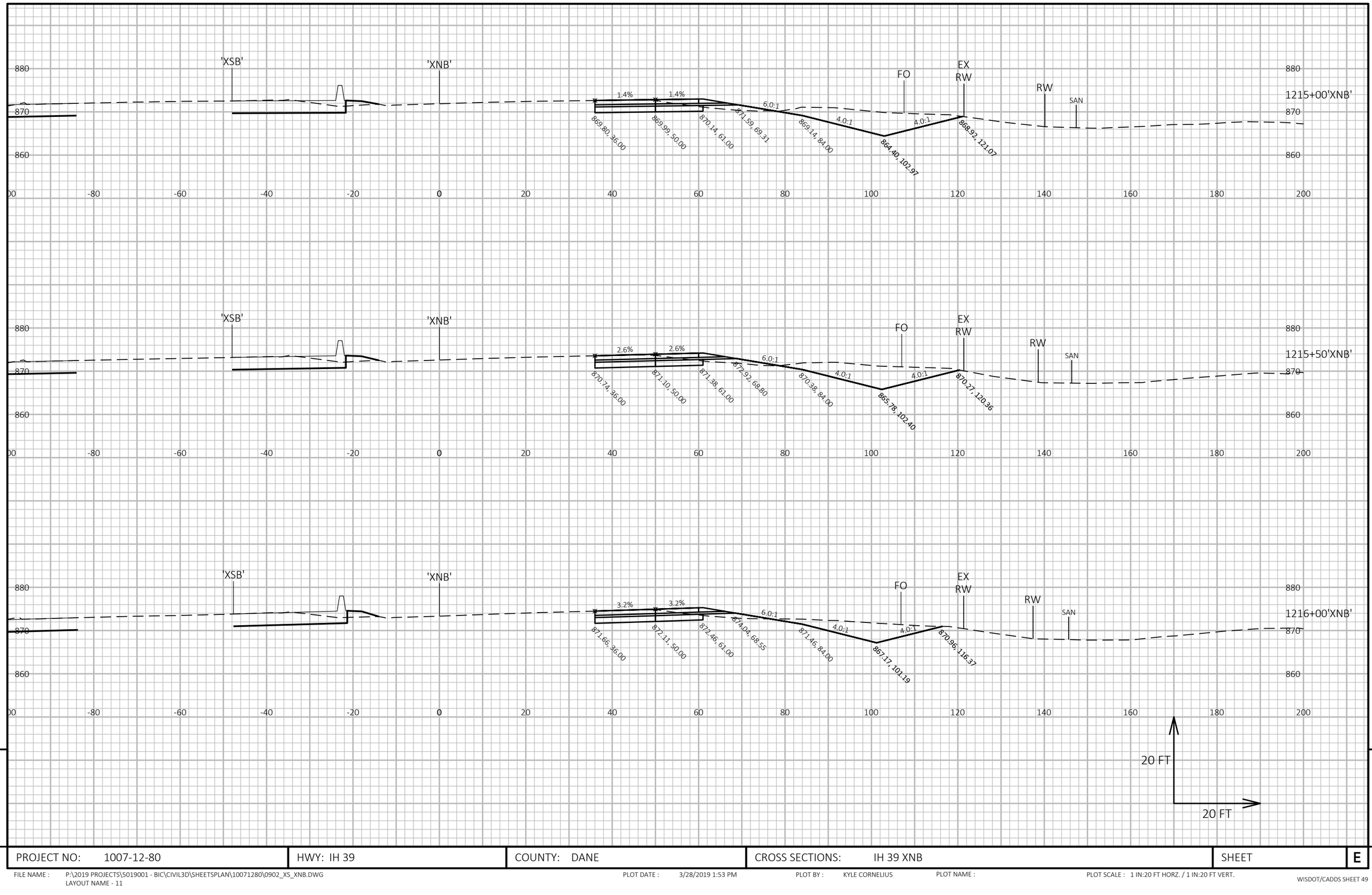

9

9

PROJECT NO: 1007-12-80	HWY: IH 39	COUNTY: DANE	CROSS SECTIONS: IH 39 XNB	SHEET	E

FILE NAME : P:\2019 PROJECTS\5019001 - BIC\CIVIL3D\SHEETSPLAN\10071280\0902_XS_XNB.DWG
LAYOUT NAME - 11

PLOT DATE : 3/28/2019 1:53 PM

PLOT BY : KYLE CORNELIUS

PLOT NAME :

PLOT SCALE : 1 IN:20 FT HORZ. / 1 IN:20 FT VERT.

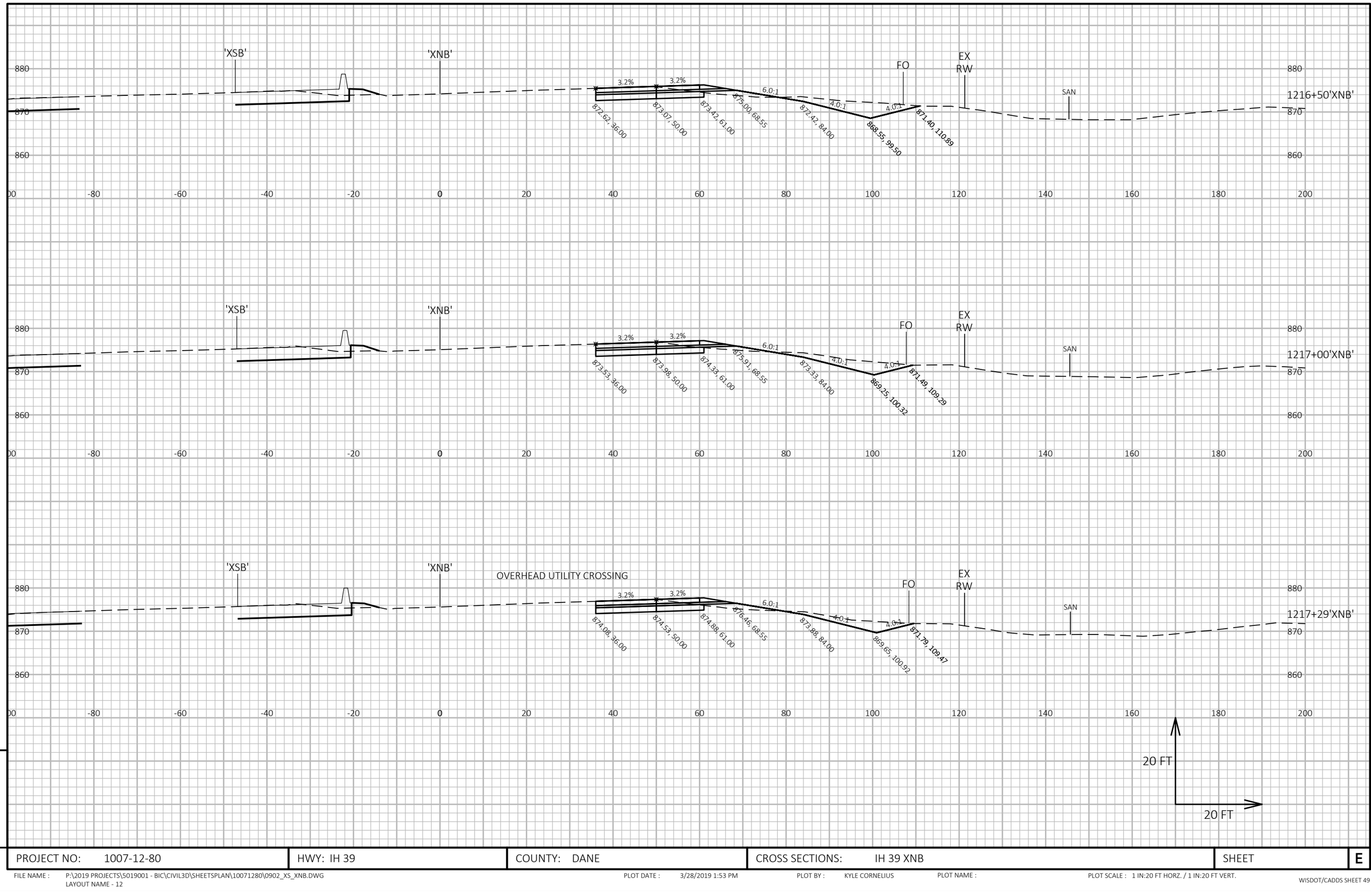

9

9

PROJECT NO: 1007-12-80	HWY: IH 39	COUNTY: DANE	CROSS SECTIONS: IH 39 XNB	SHEET	E

FILE NAME : P:\2019 PROJECTS\5019001 - BIC\CIVIL3D\SHEETSPLAN\10071280\0902_XS_XNB.DWG
LAYOUT NAME - 12

PLOT DATE : 3/28/2019 1:53 PM PLOT BY : KYLE CORNELIUS PLOT NAME : PLOT SCALE : 1 IN:20 FT HORZ. / 1 IN:20 FT VERT.

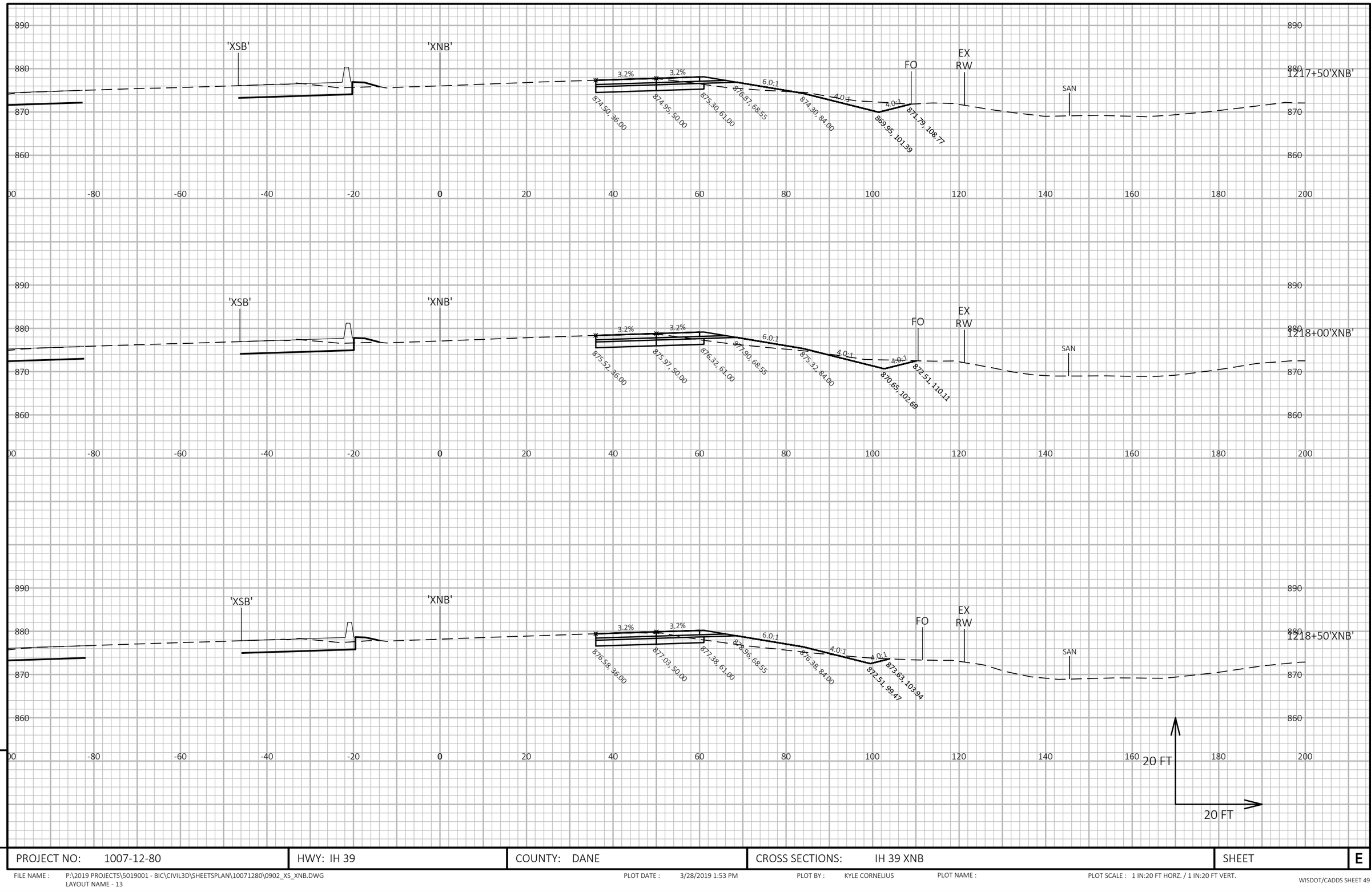

PROJECT NO: 1007-12-80	HWY: IH 39	COUNTY: DANE	CROSS SECTIONS: IH 39 XNB	SHEET	E

FILE NAME : P:\2019 PROJECTS\5019001 - BIC\CIVIL3D\SHEETSPLAN\10071280\0902_XS_XNB.DWG
LAYOUT NAME - 13

PLOT DATE : 3/28/2019 1:53 PM PLOT BY : KYLE CORNELIUS PLOT NAME : PLOT SCALE : 1 IN:20 FT HORZ. / 1 IN:20 FT VERT.

9

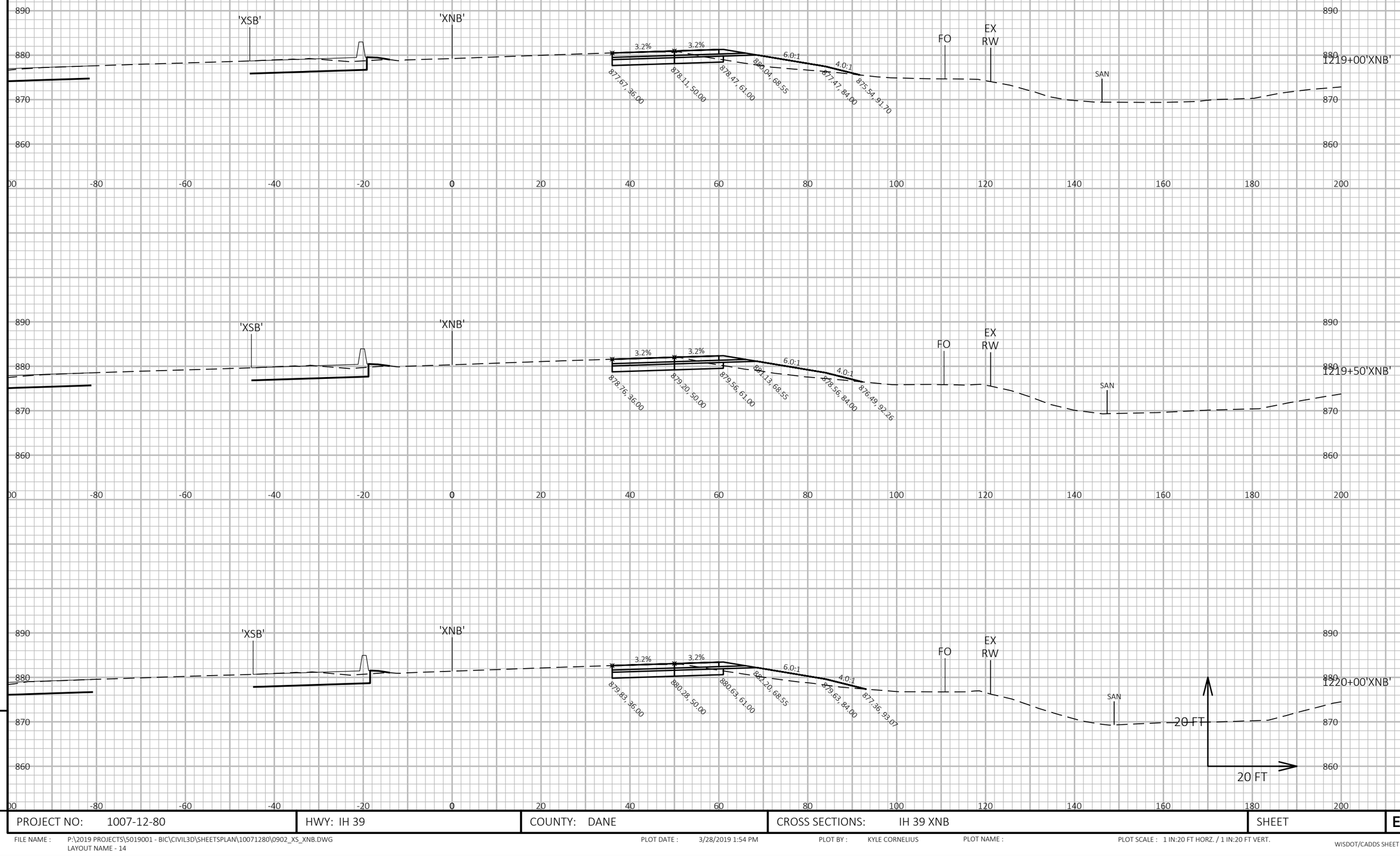

9

PROJECT NO: 1007-12-80	HWY: IH 39	COUNTY: DANE	CROSS SECTIONS: IH 39 XNB	SHEET	E

9

FILE NAME : P:\2019 PROJECTS\5019001 - BIC\CIVIL3D\SHEETSPLAN\10071280\0902_XS_XNB.DWG
LAYOUT NAME - 14

PLOT DATE : 3/28/2019 1:54 PM PLOT BY : KYLE CORNELIUS PLOT NAME : PLOT SCALE : 1 IN:20 FT HORZ. / 1 IN:20 FT VERT.

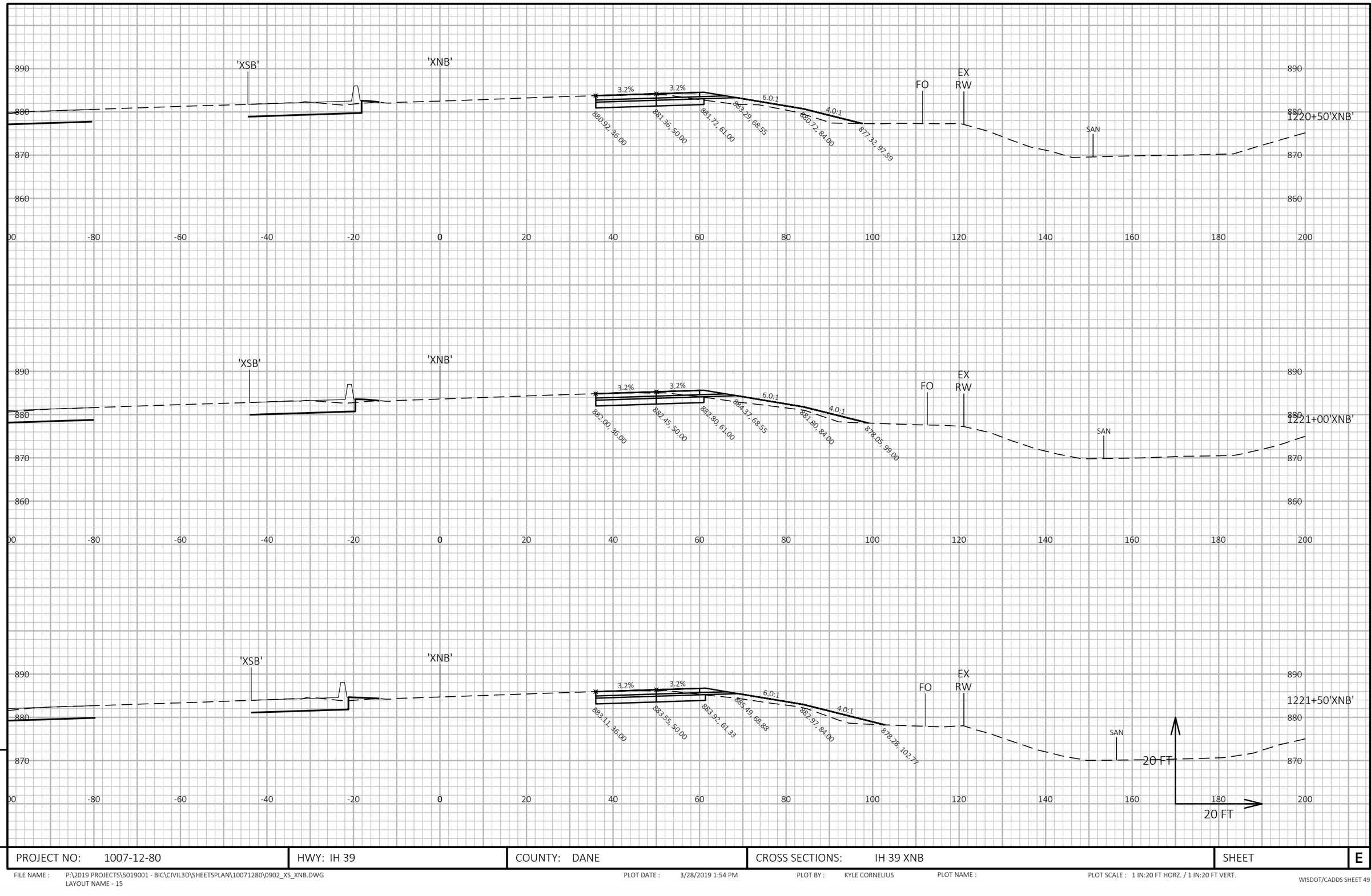

PROJECT NO: 1007-12-80	HWY: IH 39	COUNTY: DANE	CROSS SECTIONS: IH 39 XNB	SHEET	E

FILE NAME : P:\2019 PROJECTS\5019001 - BIC\CIVIL3D\SHEETSPLAN\10071280\0902_XS_XNB.DWG
LAYOUT NAME - 15

PLOT DATE : 3/28/2019 1:54 PM PLOT BY : KYLE CORNELIUS PLOT NAME : PLOT SCALE : 1 IN:20 FT HORZ. / 1 IN:20 FT VERT.

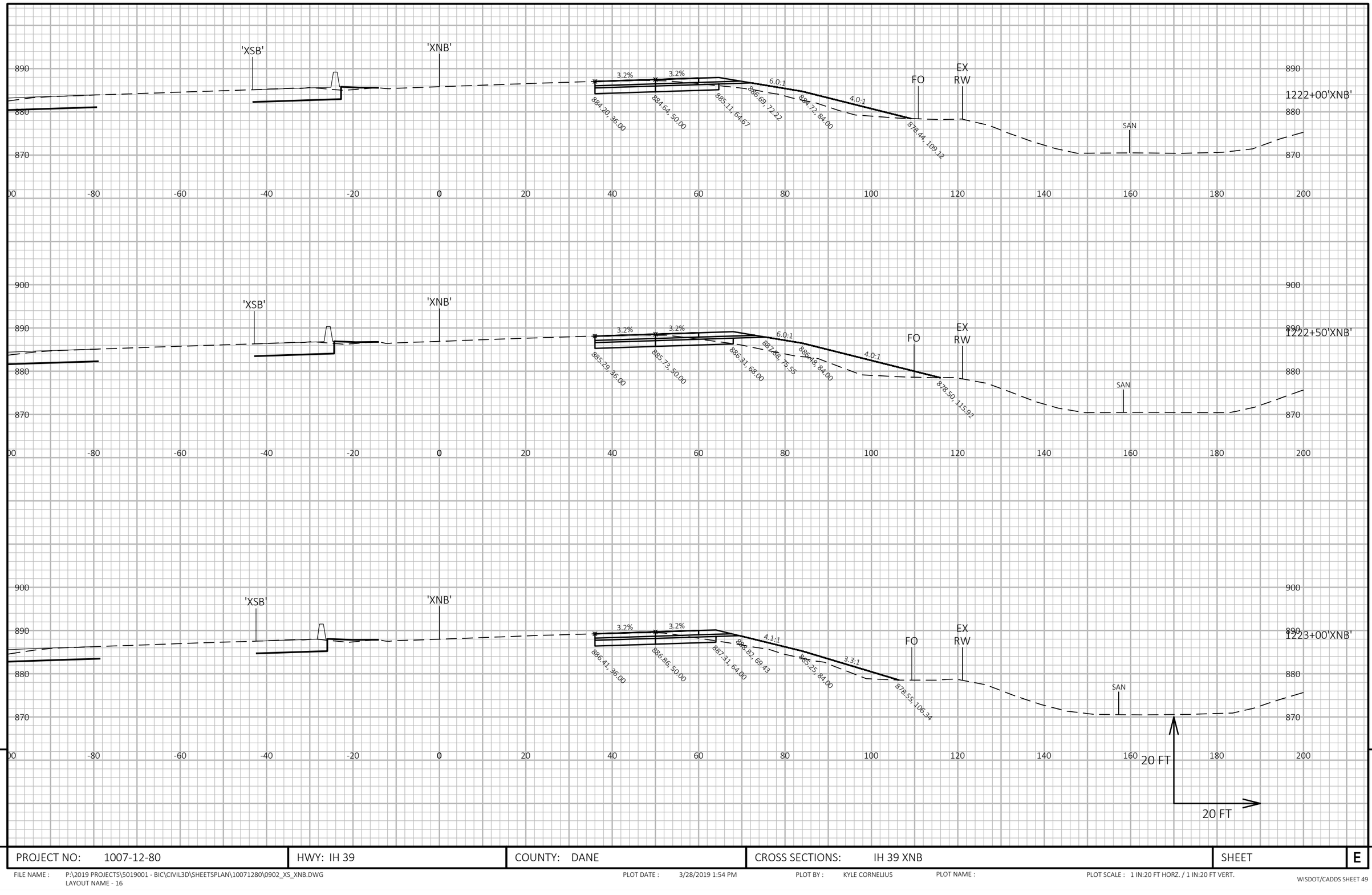

PROJECT NO: 1007-12-80	HWY: IH 39	COUNTY: DANE	CROSS SECTIONS: IH 39 XNB	SHEET	E

FILE NAME : P:\2019 PROJECTS\5019001 - BIC\CIVIL3D\SHEETSPLAN\10071280\0902_XS_XNB.DWG
LAYOUT NAME - 16

PLOT DATE : 3/28/2019 1:54 PM PLOT BY : KYLE CORNELIUS PLOT NAME : PLOT SCALE : 1 IN:20 FT HORZ. / 1 IN:20 FT VERT.

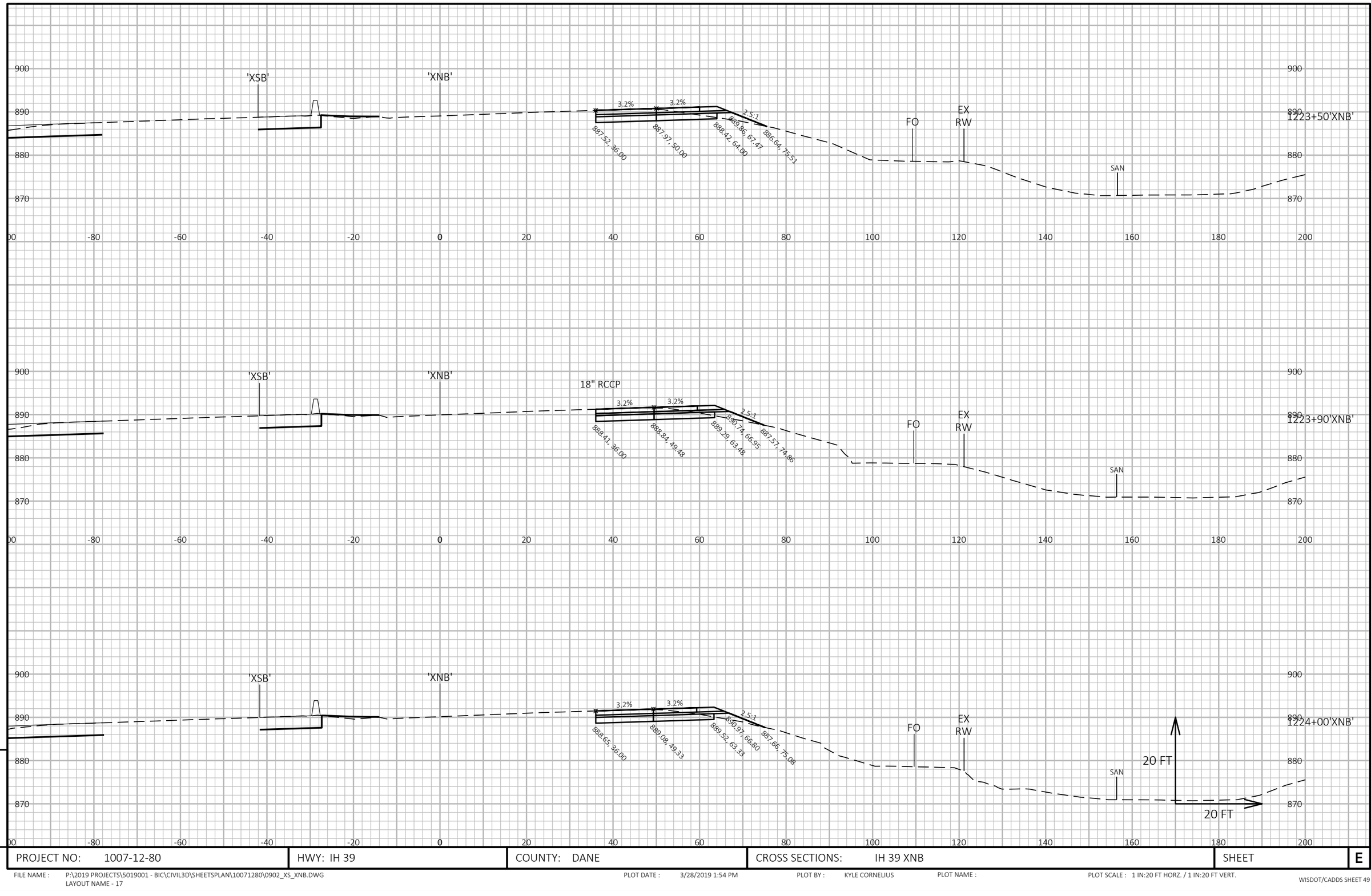

9

9

PROJECT NO: 1007-12-80	HWY: IH 39	COUNTY: DANE	CROSS SECTIONS: IH 39 XNB	SHEET	E

FILE NAME : P:\2019 PROJECTS\5019001 - BIC\CIVIL3D\SHEETSPLAN\10071280\0902_XS_XNB.DWG
LAYOUT NAME - 17

PLOT DATE : 3/28/2019 1:54 PM

PLOT BY : KYLE CORNELIUS

PLOT NAME :

PLOT SCALE : 1 IN:20 FT HORZ. / 1 IN:20 FT VERT.

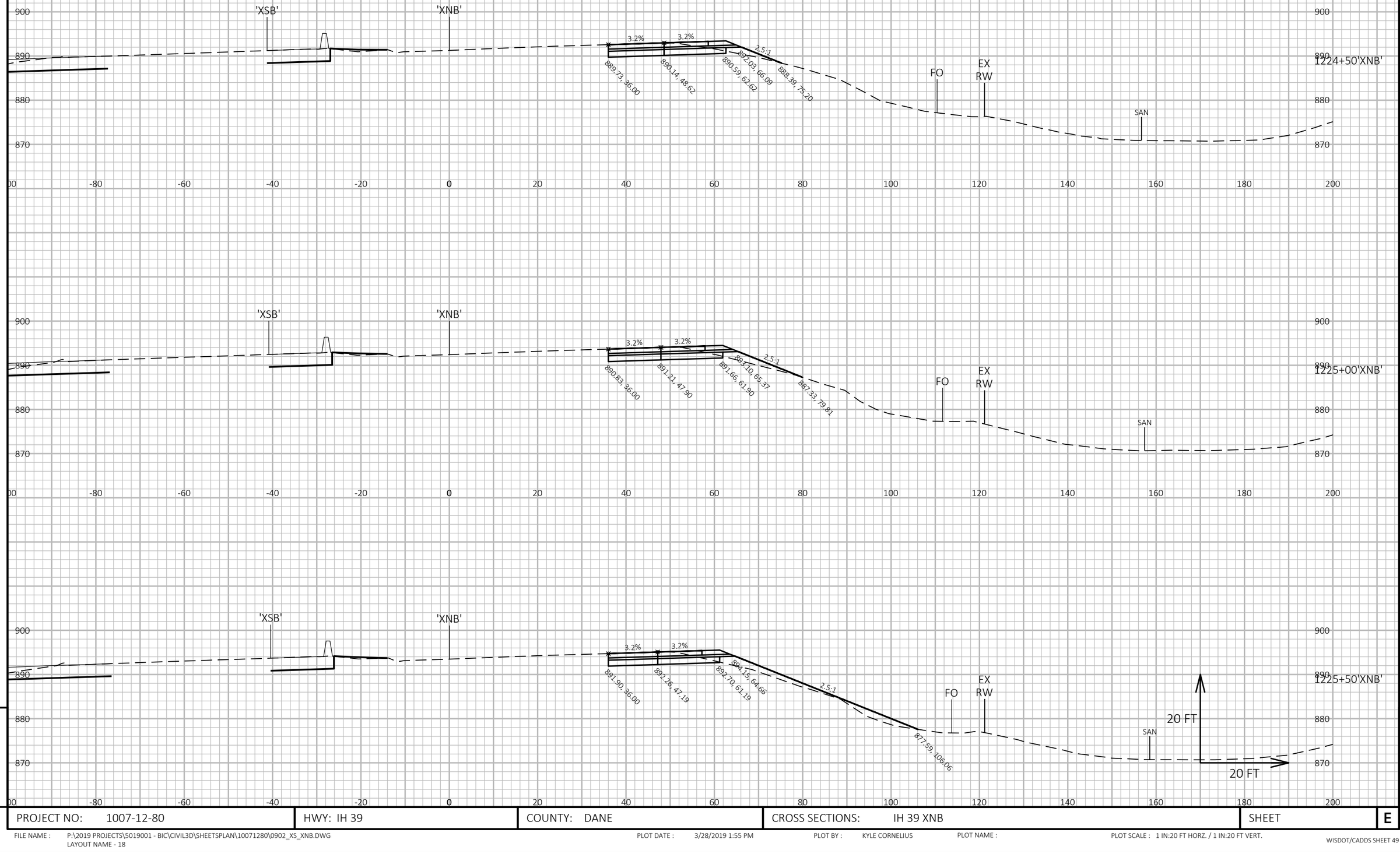

9

9

PROJECT NO: 1007-12-80	HWY: IH 39	COUNTY: DANE	CROSS SECTIONS: IH 39 XNB	SHEET	E

FILE NAME : P:\2019 PROJECTS\5019001 - BIC\CIVIL3D\SHEETSPLAN\10071280\0902_XS_XNB.DWG
LAYOUT NAME - 18

PLOT DATE : 3/28/2019 1:55 PM

PLOT BY : KYLE CORNELIUS

PLOT NAME :

PLOT SCALE : 1 IN:20 FT HORZ. / 1 IN:20 FT VERT.

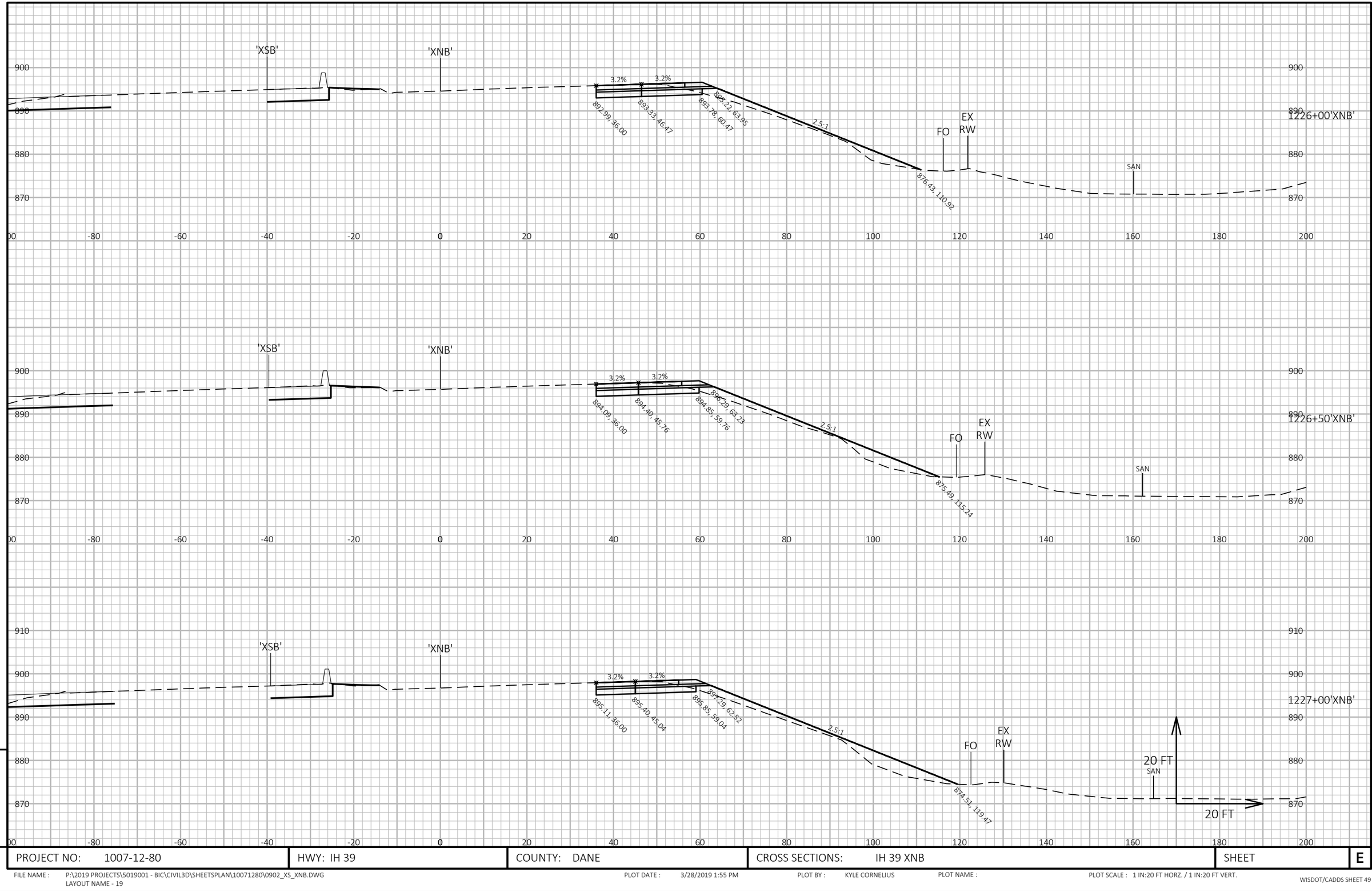

9

9

PROJECT NO: 1007-12-80	HWY: IH 39	COUNTY: DANE	CROSS SECTIONS: IH 39 XNB	SHEET	E

FILE NAME : P:\2019 PROJECTS\5019001 - BIC\CIVIL3D\SHEETSPLAN\10071280\0902_XS_XNB.DWG
LAYOUT NAME - 19

PLOT DATE : 3/28/2019 1:55 PM PLOT BY : KYLE CORNELIUS PLOT NAME : PLOT SCALE : 1 IN:20 FT HORZ. / 1 IN:20 FT VERT.

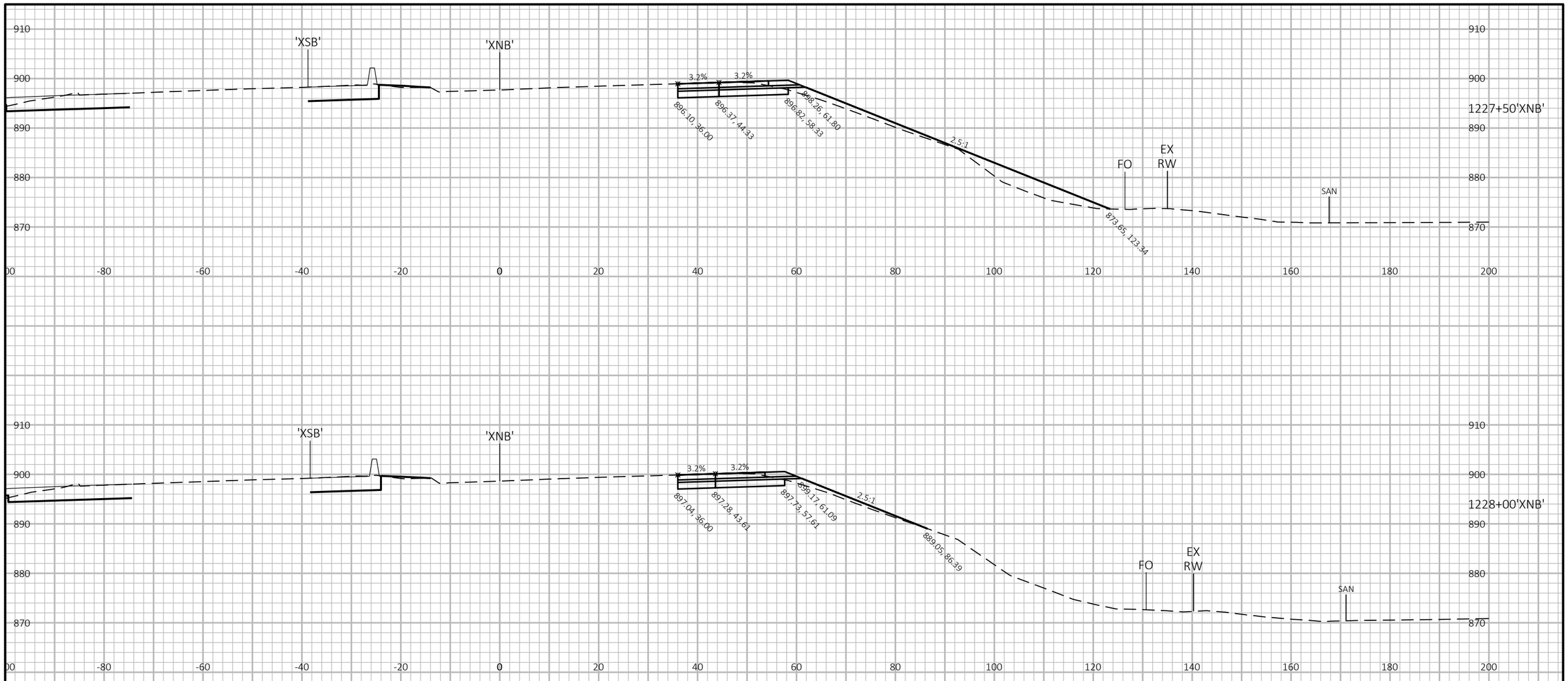

9

9

PROJECT NO: 1007-12-80	HWY: IH 39	COUNTY: DANE	CROSS SECTIONS: IH 39 XNB	SHEET	E

FILE NAME : P:\2019 PROJECTS\5019001 - BIC\CIVIL3D\SHEETSPLAN\10071280\0902_XS_XNB.DWG
LAYOUT NAME - 20

PLOT DATE : 3/28/2019 1:55 PM

PLOT BY : KYLE CORNELIUS

PLOT NAME :

PLOT SCALE : 1 IN:20 FT HORZ. / 1 IN:20 FT VERT.

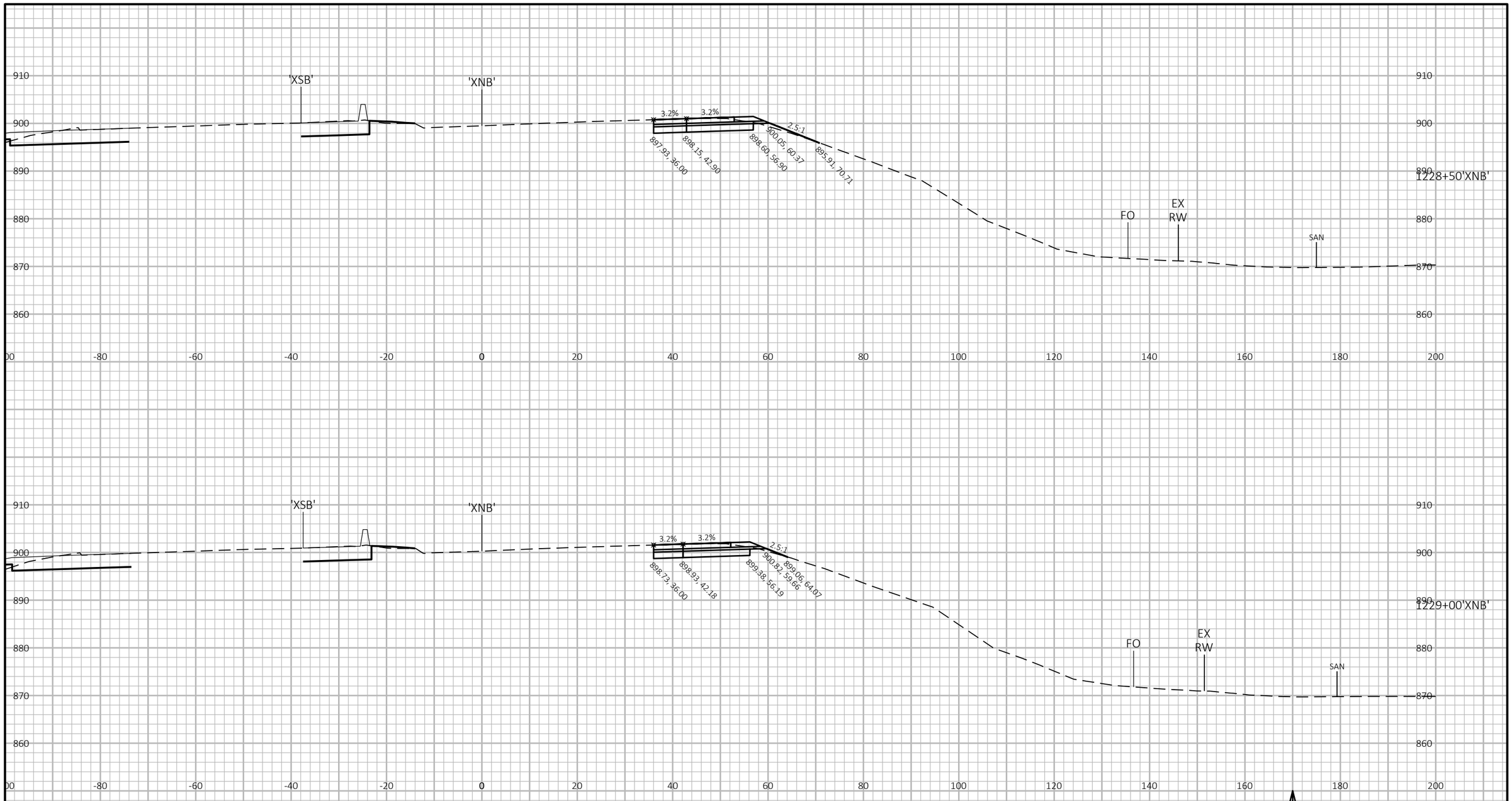

9

9

PROJECT NO: 1007-12-80	HWY: IH 39	COUNTY: DANE	CROSS SECTIONS: IH 39 XNB	SHEET	E

FILE NAME : P:\2019 PROJECTS\5019001 - BIC\CIVIL3D\SHEETSPLAN\10071280\0902_XS_XNB.DWG
LAYOUT NAME - 21

PLOT DATE : 3/28/2019 1:55 PM PLOT BY : KYLE CORNELIUS PLOT NAME : PLOT SCALE : 1 IN:20 FT HORZ. / 1 IN:20 FT VERT.

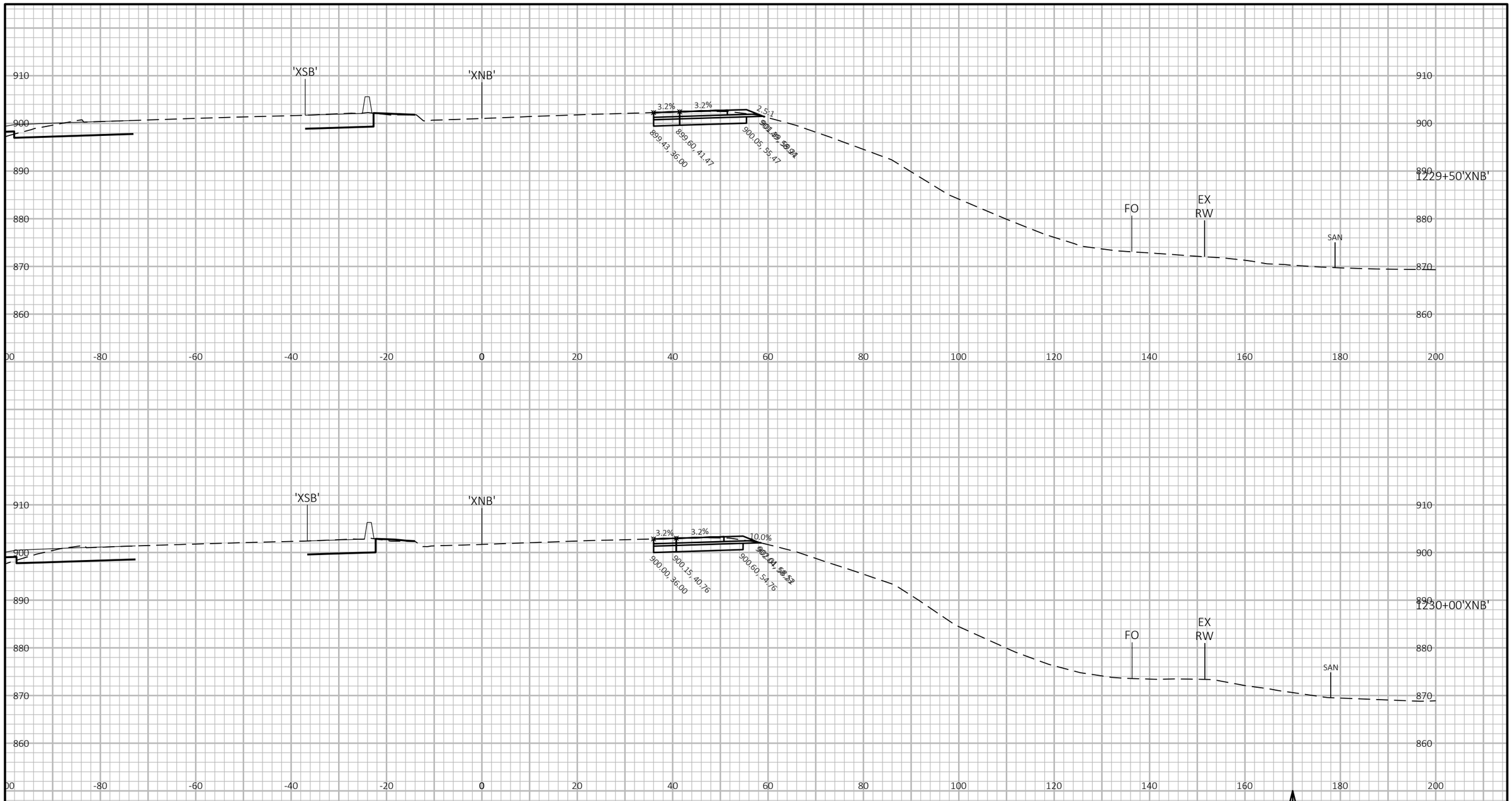

9

9

PROJECT NO: 1007-12-80	HWY: IH 39	COUNTY: DANE	CROSS SECTIONS: IH 39 XNB	SHEET	E

FILE NAME : P:\2019 PROJECTS\5019001 - BIC\CIVIL3D\SHEETSPLAN\10071280\0902_XS_XNB.DWG
LAYOUT NAME - 22

PLOT DATE : 3/28/2019 1:56 PM

PLOT BY : KYLE CORNELIUS

PLOT NAME :

PLOT SCALE : 1 IN:20 FT HORZ. / 1 IN:20 FT VERT.

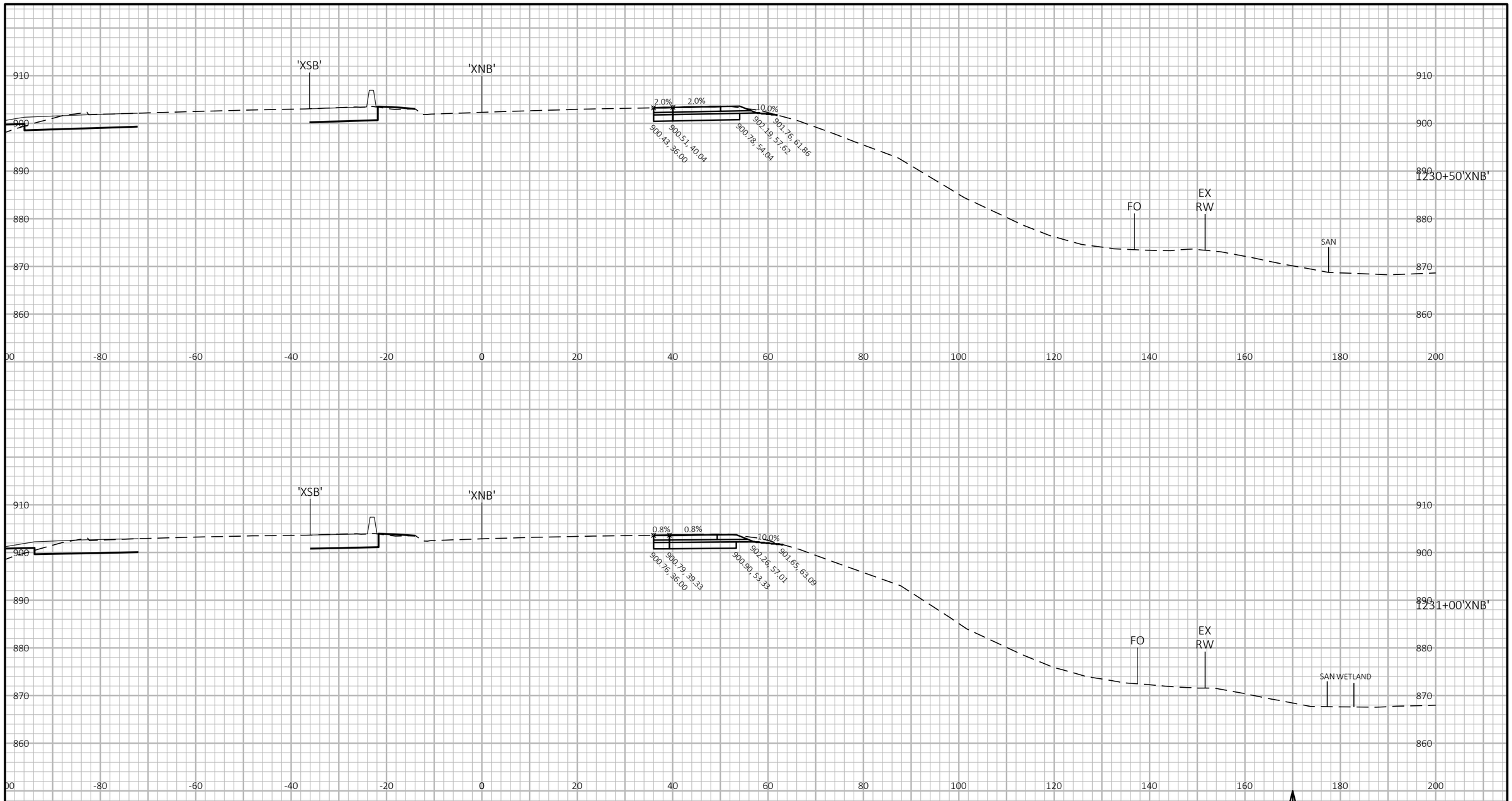

9

9

PROJECT NO: 1007-12-80	HWY: IH 39	COUNTY: DANE	CROSS SECTIONS: IH 39 XNB	SHEET	E

FILE NAME : P:\2019 PROJECTS\5019001 - BIC\CIVIL3D\SHEETSPLAN\10071280\0902_XS_XNB.DWG
LAYOUT NAME - 23

PLOT DATE : 3/28/2019 1:56 PM

PLOT BY : KYLE CORNELIUS

PLOT NAME :

PLOT SCALE : 1 IN:20 FT HORZ. / 1 IN:20 FT VERT.

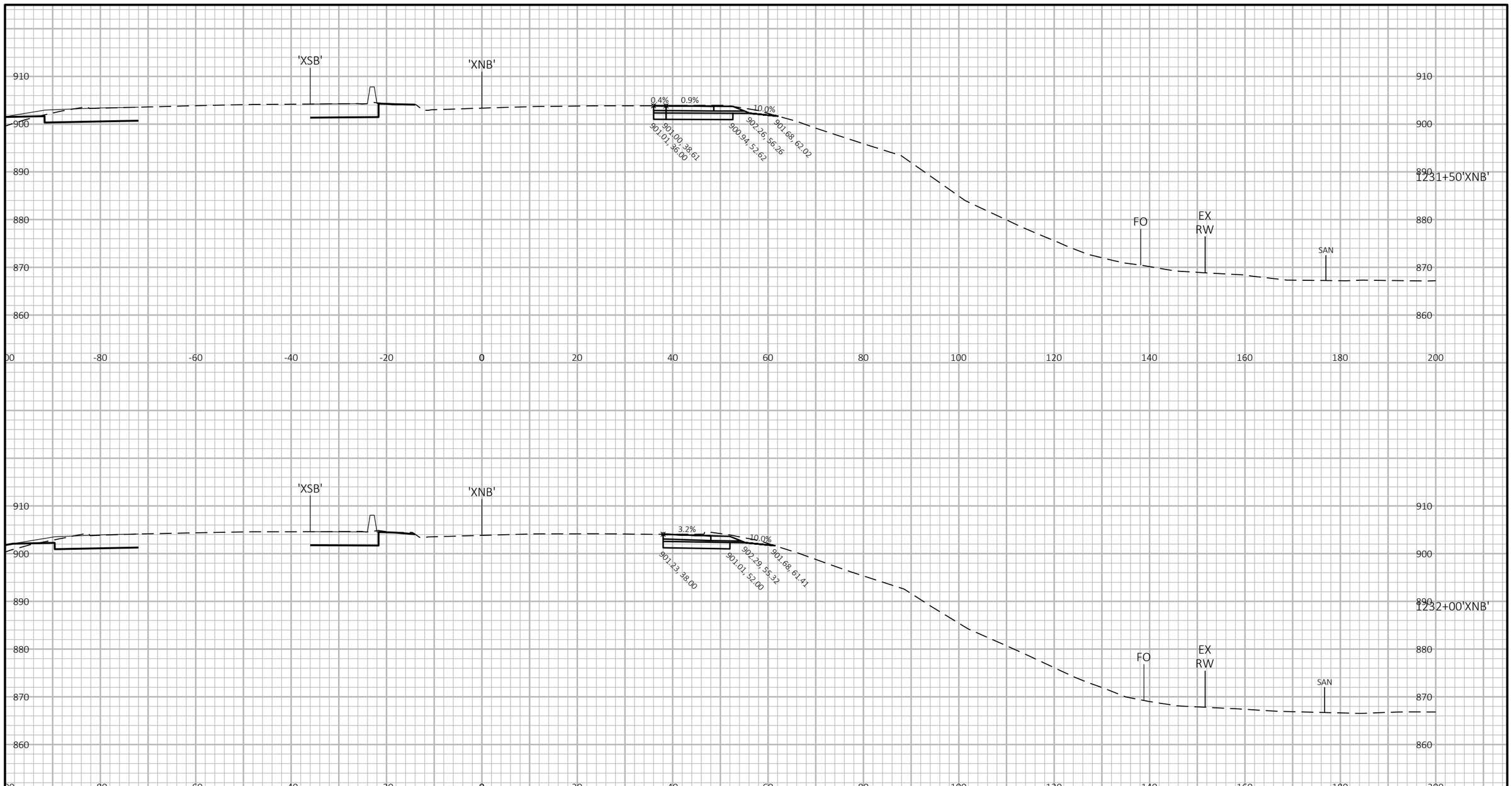

9

9

PROJECT NO: 1007-12-80	HWY: IH 39	COUNTY: DANE	CROSS SECTIONS: IH 39 XNB	SHEET	E

FILE NAME : P:\2019 PROJECTS\5019001 - BIC\CIVIL3D\SHEETSPLAN\10071280\0902_XS_XNB.DWG
LAYOUT NAME - 24

PLOT DATE : 3/28/2019 1:56 PM PLOT BY : KYLE CORNELIUS PLOT NAME : PLOT SCALE : 1 IN:20 FT HORZ. / 1 IN:20 FT VERT.

WISDOT/CADDS SHEET 49

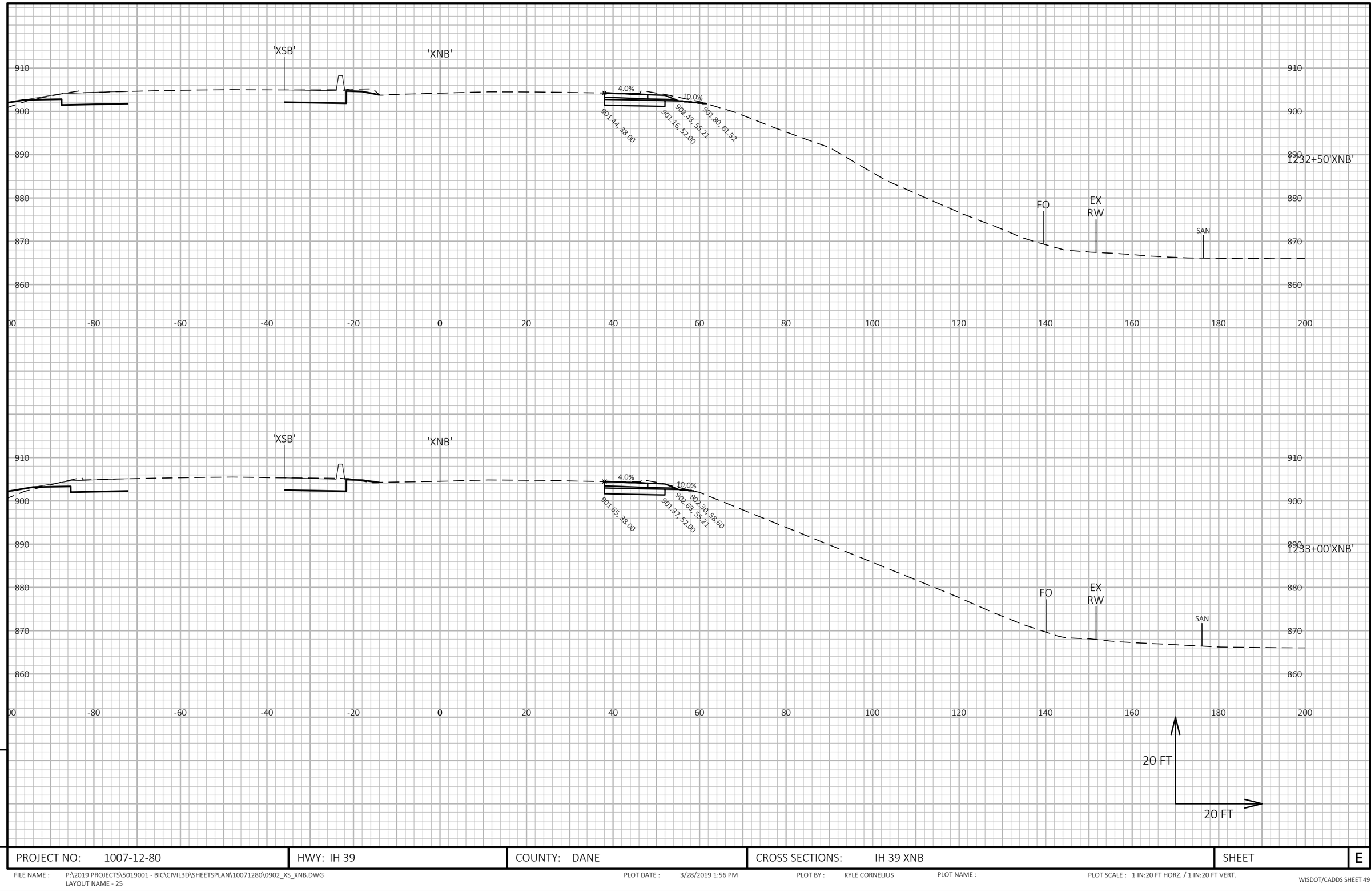

PROJECT NO: 1007-12-80	HWY: IH 39	COUNTY: DANE	CROSS SECTIONS: IH 39 XNB	SHEET	E

FILE NAME : P:\2019 PROJECTS\5019001 - BIC\CIVIL3D\SHEETSPLAN\10071280\0902_XS_XNB.DWG
LAYOUT NAME - 25

PLOT DATE : 3/28/2019 1:56 PM PLOT BY : KYLE CORNELIUS PLOT NAME : PLOT SCALE : 1 IN:20 FT HORZ. / 1 IN:20 FT VERT.

WISDOT/CADDS SHEET 49

9

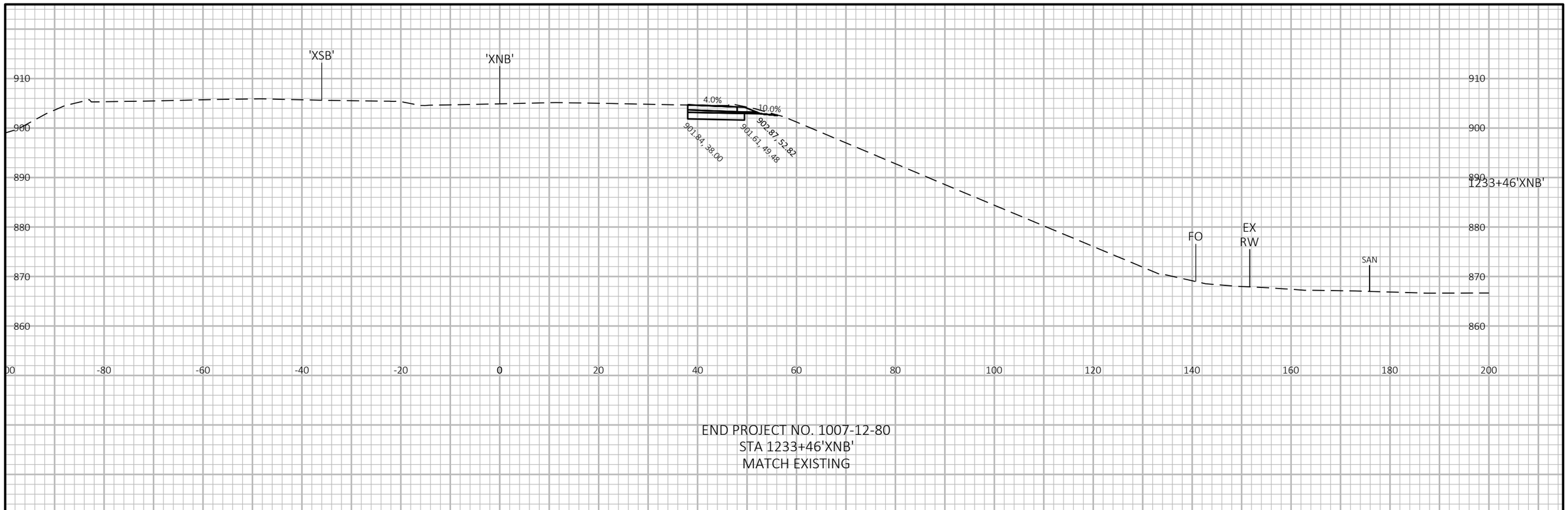

END PROJECT NO. 1007-12-80
STA 1233+46'XNB'
MATCH EXISTING

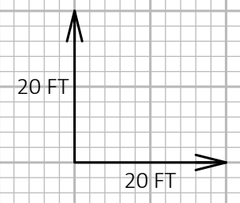

9

9

PROJECT NO: 1007-12-80	HWY: IH 39	COUNTY: DANE	CROSS SECTIONS: IH 39 XNB	SHEET	E

FILE NAME : P:\2019 PROJECTS\5019001 - BIC\CIVIL3D\SHEETSPLAN\10071280\0902_XS_XNB.DWG
LAYOUT NAME - 26

PLOT DATE : 3/28/2019 1:56 PM PLOT BY : KYLE CORNELIUS PLOT NAME : PLOT SCALE : 1 IN:20 FT HORZ. / 1 IN:20 FT VERT.

BEGIN CONSTRUCTION
STA 1524+57'BBW'

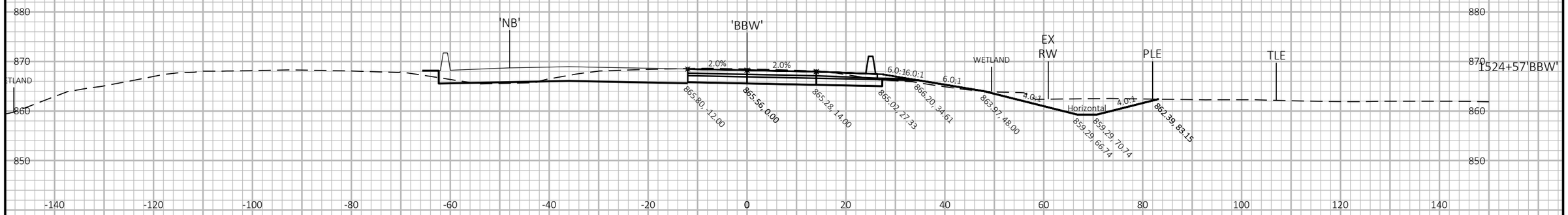

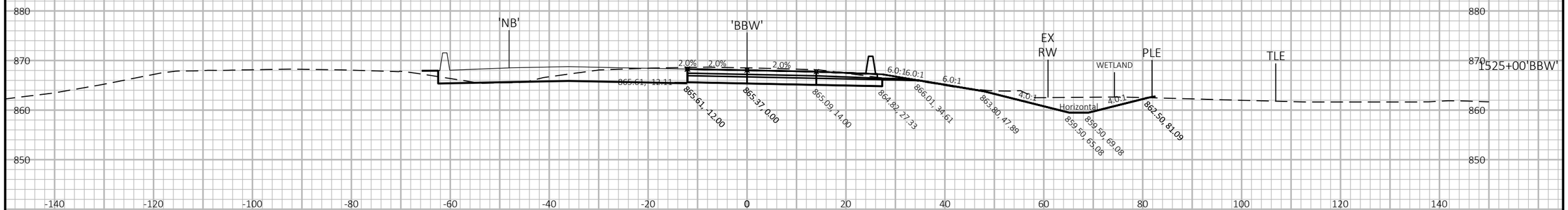

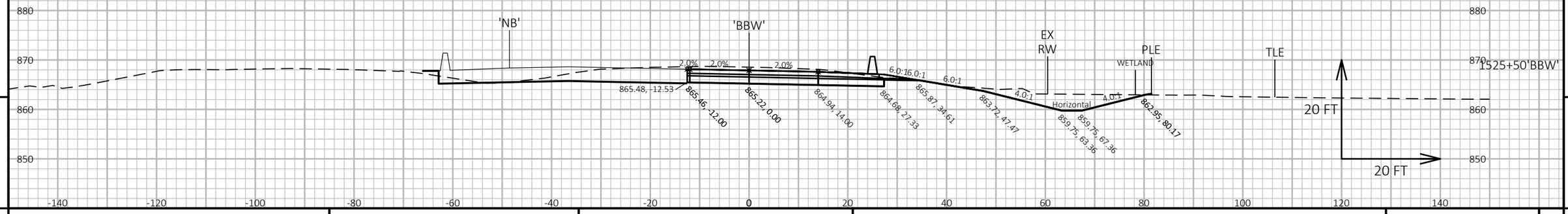

9

9

PROJECT NO: 1007-12-80	HWY: IH 39	COUNTY: DANE	CROSS SECTIONS: NB IH 39 TO WB US 12 EXIT RAMP	SHEET	E

FILE NAME : P:\2019 PROJECTS\5019001 - BIC\CIVIL3D\SHEETSPLAN\10071280\0902_XS_NB-WB.DWG
LAYOUT NAME - 01

PLOT DATE : 3/28/2019 11:07 AM

PLOT BY : KYLE CORNELIUS

PLOT NAME :

PLOT SCALE : 1 IN:20 FT HORZ. / 1 IN:20 FT VERT.

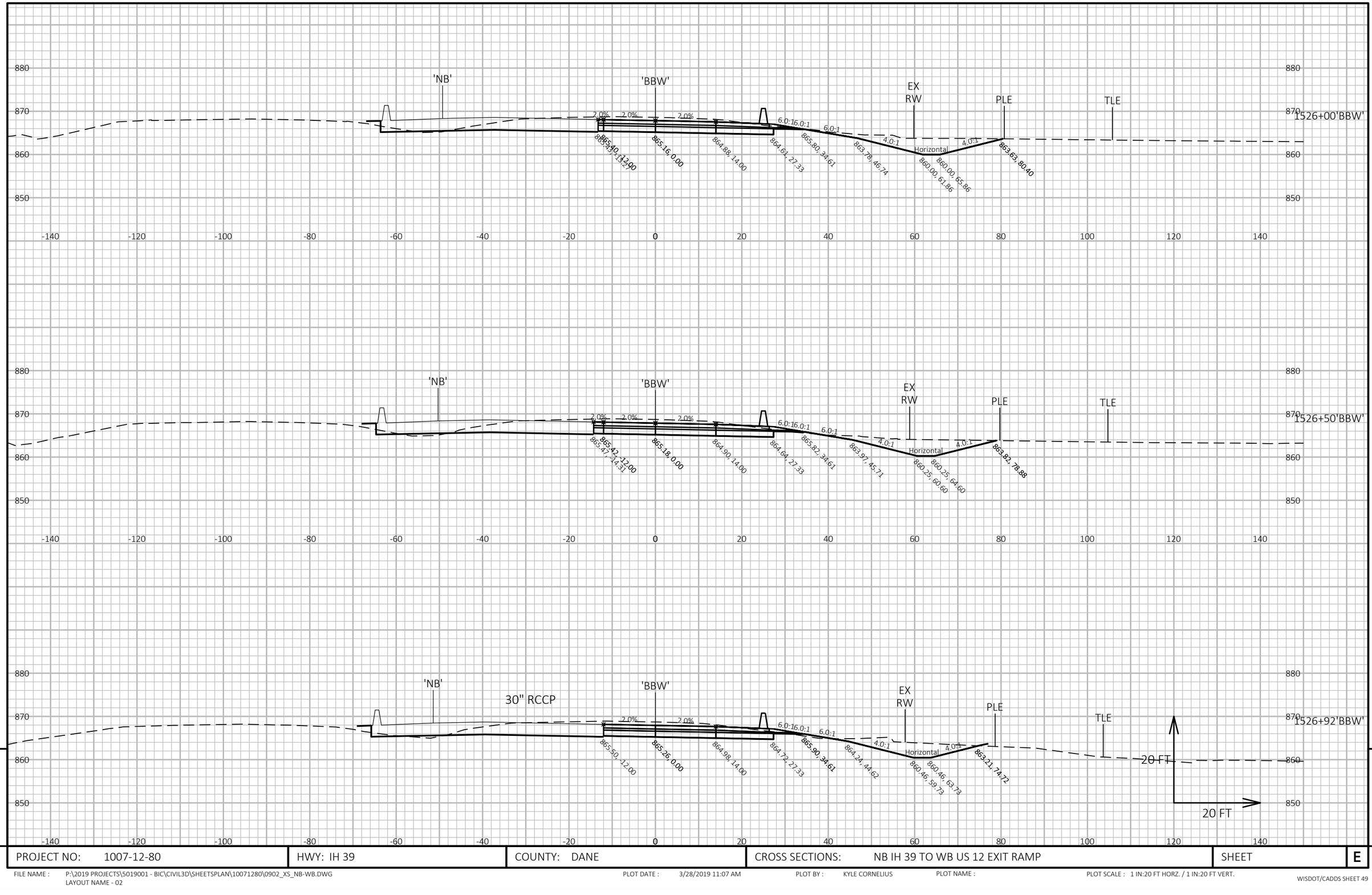

9

9

PROJECT NO: 1007-12-80	HWY: IH 39	COUNTY: DANE	CROSS SECTIONS: NB IH 39 TO WB US 12 EXIT RAMP	SHEET	E

FILE NAME : P:\2019 PROJECTS\5019001 - BIC\CIVIL3D\SHEETSPLAN\10071280\0902_XS_NB-WB.DWG
LAYOUT NAME - 02

PLOT DATE : 3/28/2019 11:07 AM

PLOT BY : KYLE CORNELIUS

PLOT NAME :

PLOT SCALE : 1 IN:20 FT HORZ. / 1 IN:20 FT VERT.

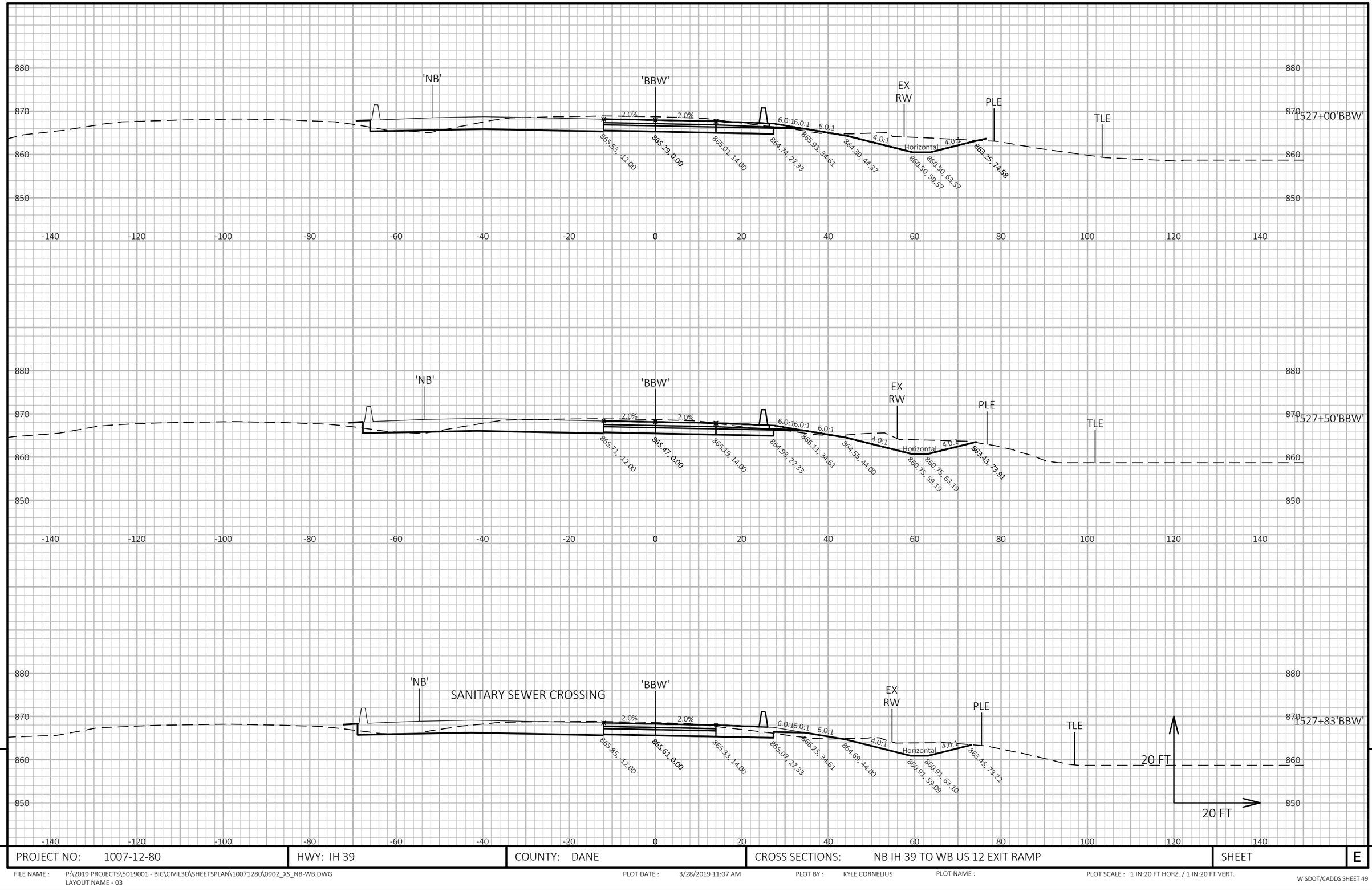

9

9

PROJECT NO: 1007-12-80	HWY: IH 39	COUNTY: DANE	CROSS SECTIONS: NB IH 39 TO WB US 12 EXIT RAMP	SHEET	E

FILE NAME : P:\2019 PROJECTS\5019001 - BIC\CIVIL3D\SHEETSPLAN\10071280\0902_XS_NB-WB.DWG
LAYOUT NAME - 03

PLOT DATE : 3/28/2019 11:07 AM PLOT BY : KYLE CORNELIUS PLOT NAME : PLOT SCALE : 1 IN:20 FT HORZ. / 1 IN:20 FT VERT.

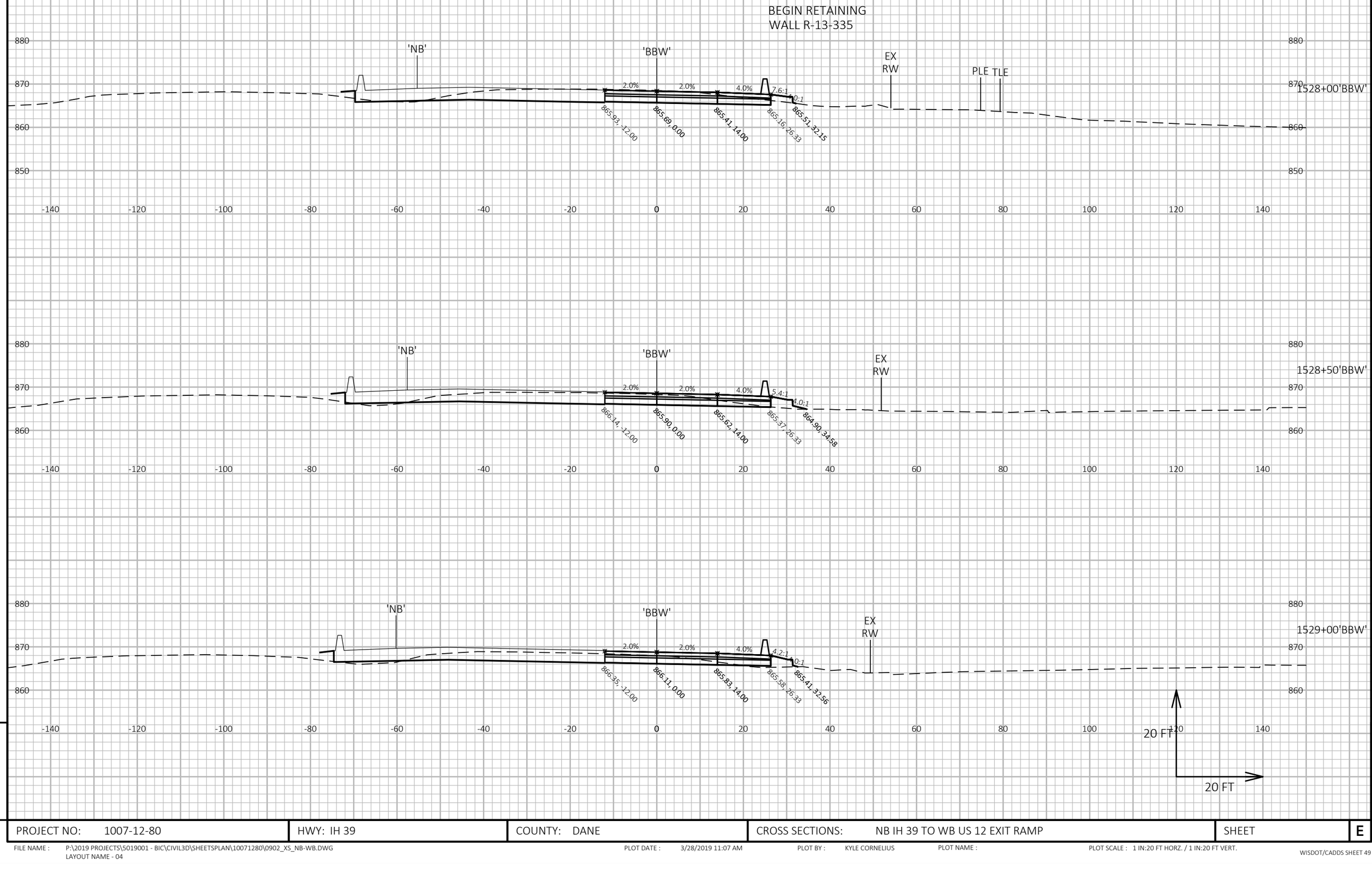

9

9

PROJECT NO: 1007-12-80	HWY: IH 39	COUNTY: DANE	CROSS SECTIONS: NB IH 39 TO WB US 12 EXIT RAMP	SHEET	E

FILE NAME : P:\2019 PROJECTS\5019001 - BIC\CIVIL3D\SHEETSPLAN\10071280\0902_XS_NB-WB.DWG
LAYOUT NAME - 04

PLOT DATE : 3/28/2019 11:07 AM PLOT BY : KYLE CORNELIUS PLOT NAME : PLOT SCALE : 1 IN:20 FT HORZ. / 1 IN:20 FT VERT.

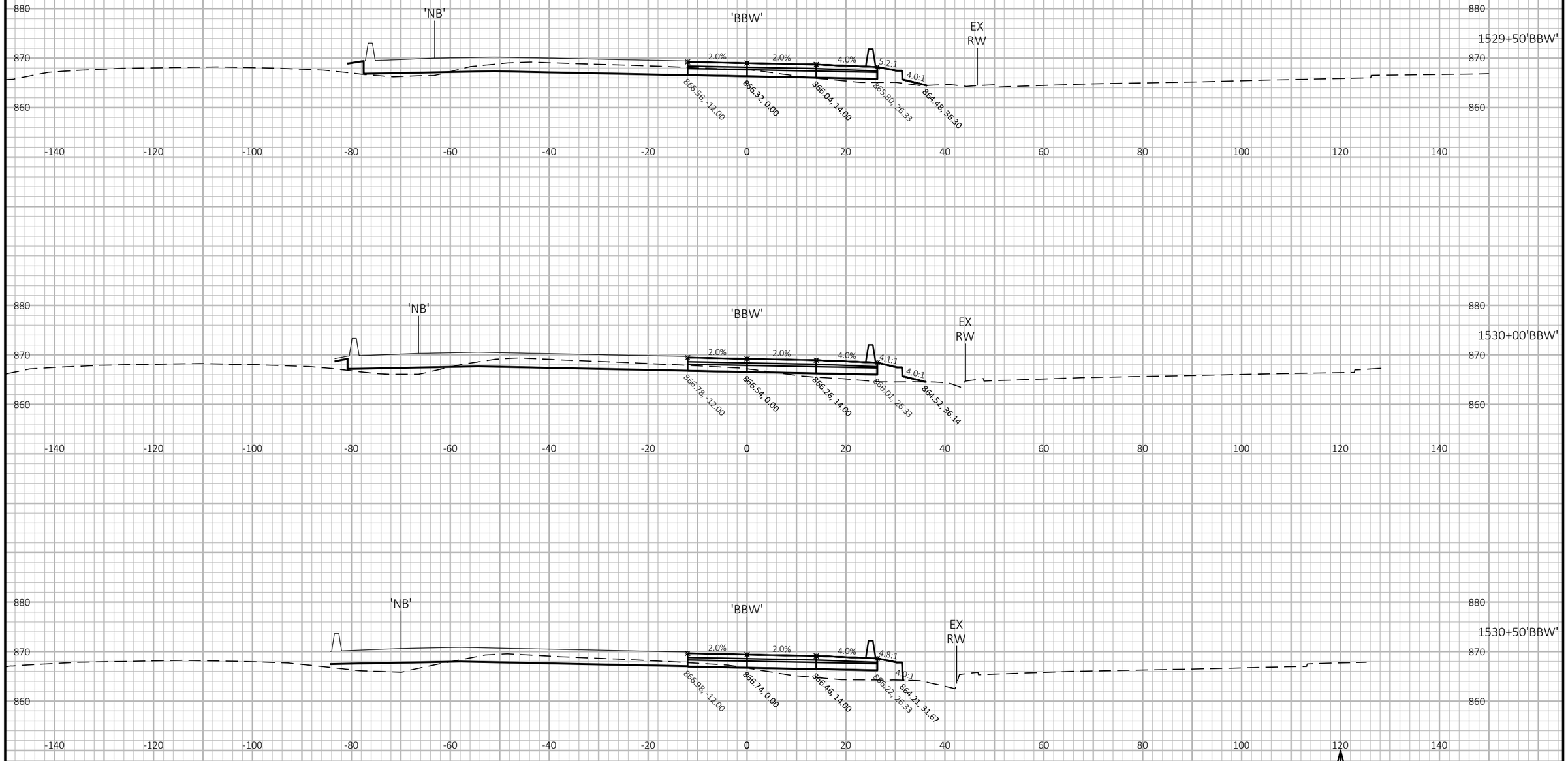

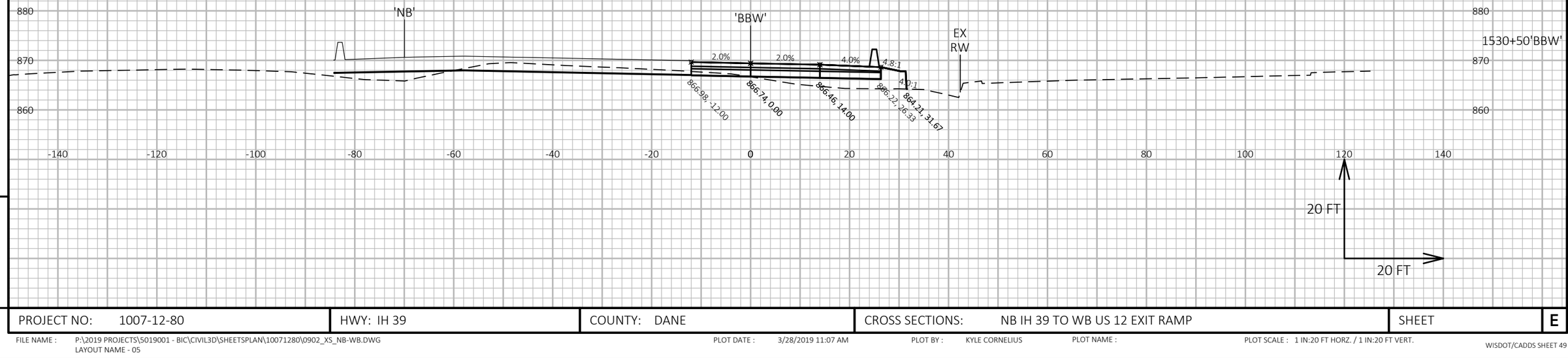

9

9

PROJECT NO: 1007-12-80	HWY: IH 39	COUNTY: DANE	CROSS SECTIONS: NB IH 39 TO WB US 12 EXIT RAMP	SHEET	E

FILE NAME : P:\2019 PROJECTS\5019001 - BIC\CIVIL3D\SHEETSPLAN\10071280\0902_XS_NB-WB.DWG
LAYOUT NAME - 05

PLOT DATE : 3/28/2019 11:07 AM PLOT BY : KYLE CORNELIUS PLOT NAME : PLOT SCALE : 1 IN:20 FT HORZ. / 1 IN:20 FT VERT.

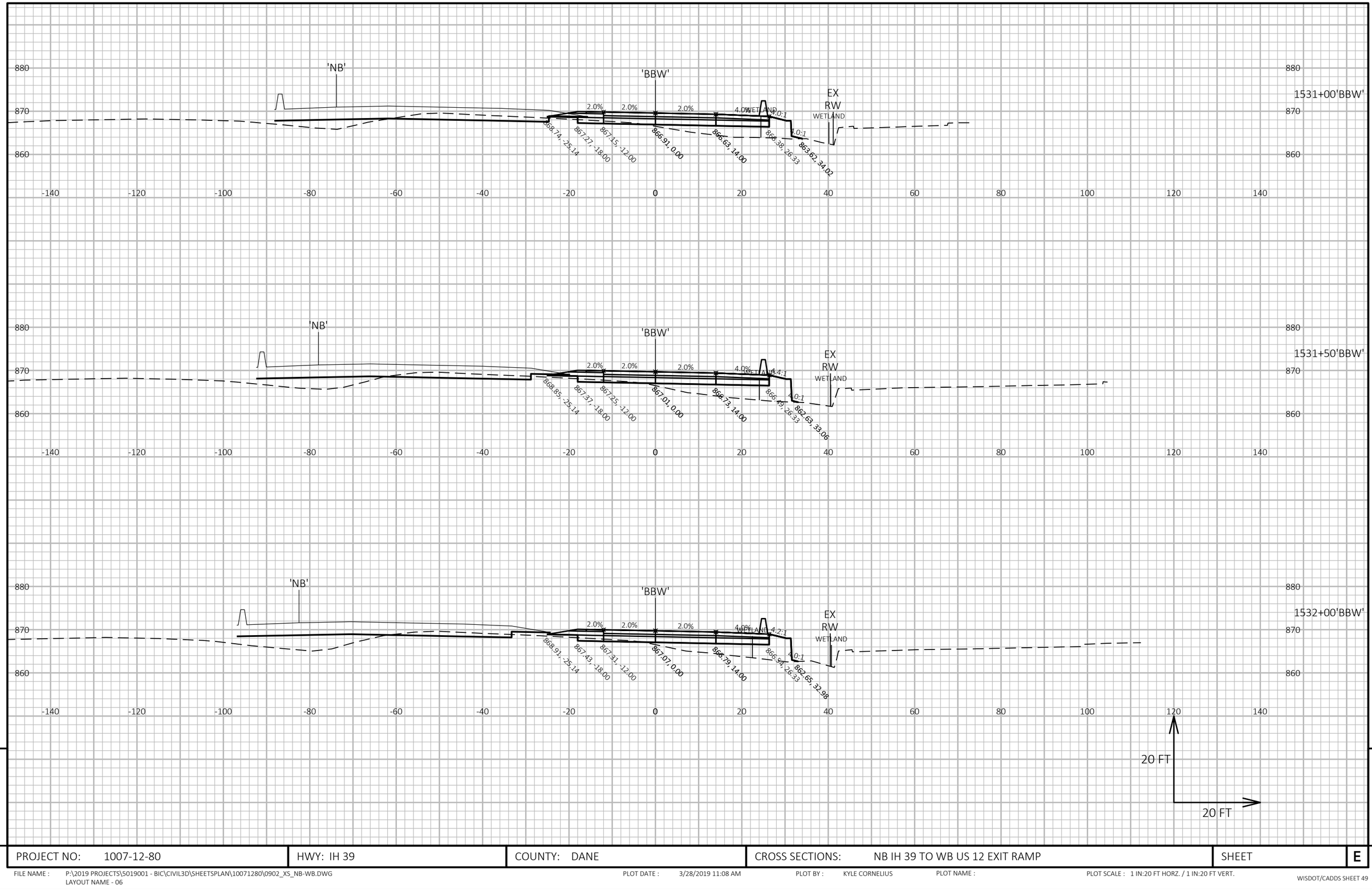

9

9

PROJECT NO: 1007-12-80	HWY: IH 39	COUNTY: DANE	CROSS SECTIONS: NB IH 39 TO WB US 12 EXIT RAMP	SHEET	E

FILE NAME : P:\2019 PROJECTS\5019001 - BIC\CIVIL3D\SHEETSPLAN\10071280\0902_XS_NB-WB.DWG
LAYOUT NAME - 06

PLOT DATE : 3/28/2019 11:08 AM PLOT BY : KYLE CORNELIUS PLOT NAME : PLOT SCALE : 1 IN:20 FT HORZ. / 1 IN:20 FT VERT.

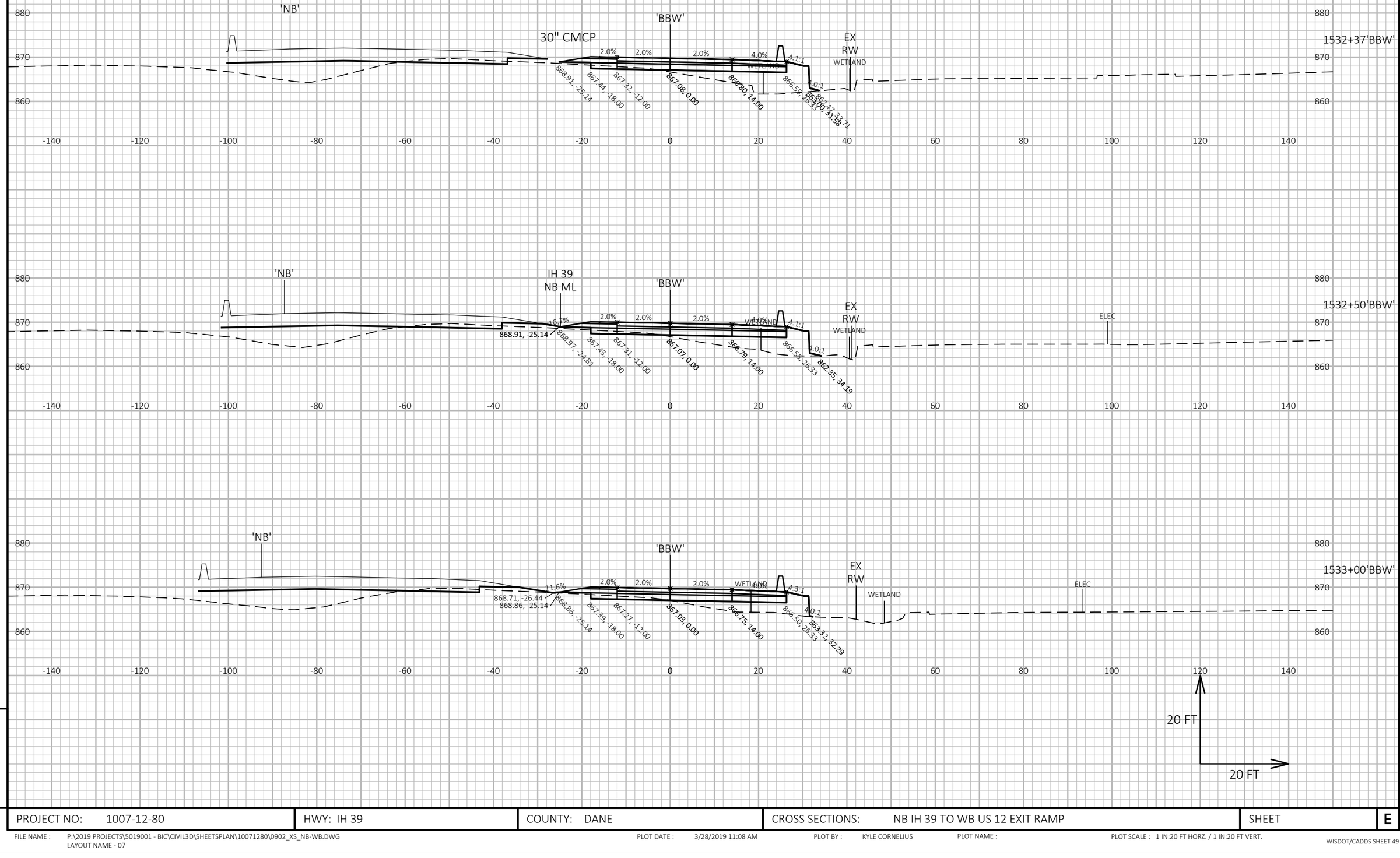

9

9

PROJECT NO: 1007-12-80	HWY: IH 39	COUNTY: DANE	CROSS SECTIONS: NB IH 39 TO WB US 12 EXIT RAMP	SHEET	E

FILE NAME : P:\2019 PROJECTS\5019001 - BIC\CIVIL3D\SHEETSPLAN\10071280\0902_XS_NB-WB.DWG
LAYOUT NAME - 07

PLOT DATE : 3/28/2019 11:08 AM PLOT BY : KYLE CORNELIUS PLOT NAME : PLOT SCALE : 1 IN:20 FT HORZ. / 1 IN:20 FT VERT.

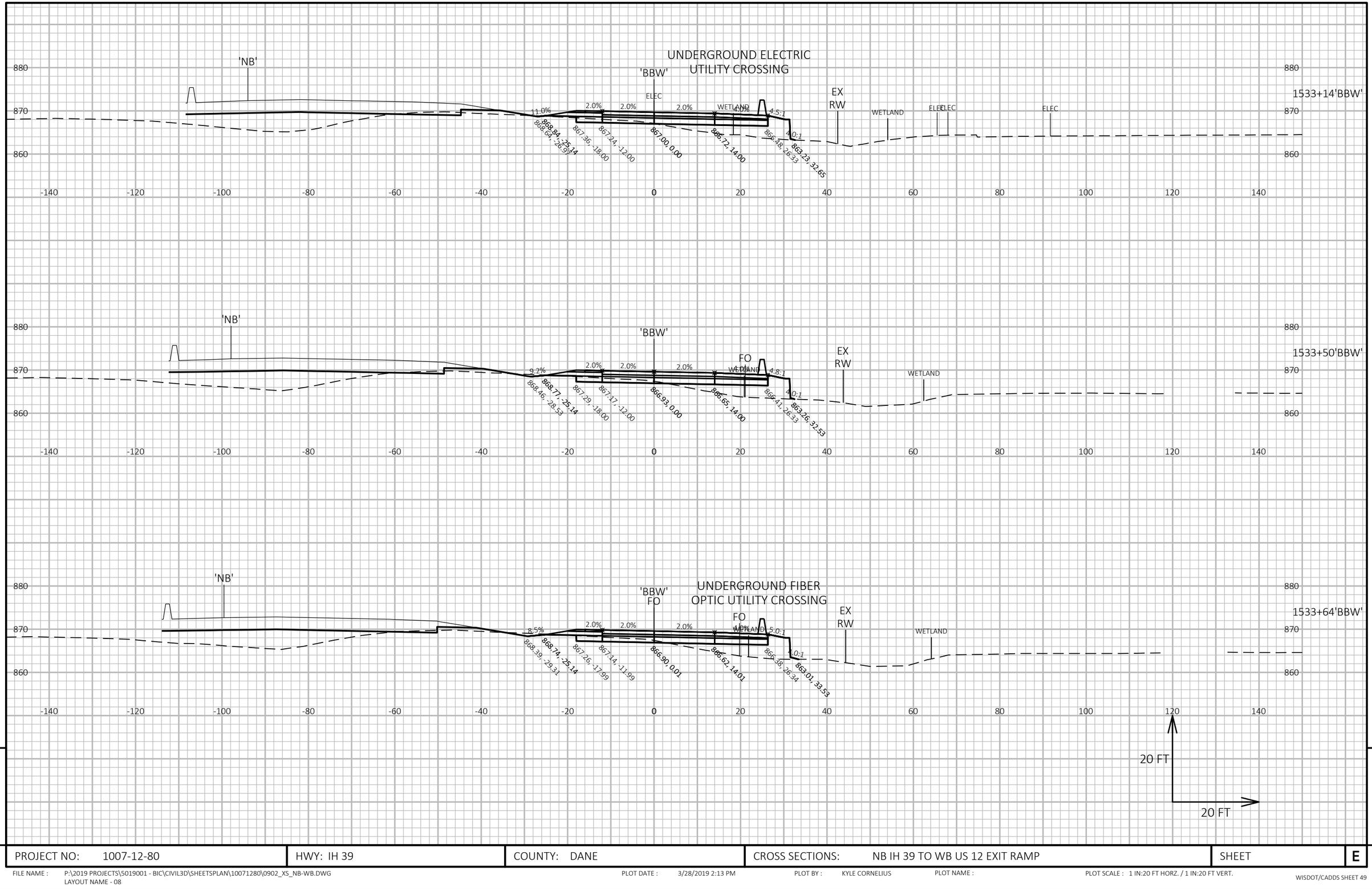

9

9

PROJECT NO: 1007-12-80	HWY: IH 39	COUNTY: DANE	CROSS SECTIONS: NB IH 39 TO WB US 12 EXIT RAMP	SHEET	E

FILE NAME : P:\2019 PROJECTS\5019001 - BIC\CIVIL3D\SHEETSPLAN\10071280\0902_XS_NB-WB.DWG
LAYOUT NAME - 08

PLOT DATE : 3/28/2019 2:13 PM

PLOT BY : KYLE CORNELIUS

PLOT NAME :

PLOT SCALE : 1 IN:20 FT HORZ. / 1 IN:20 FT VERT.

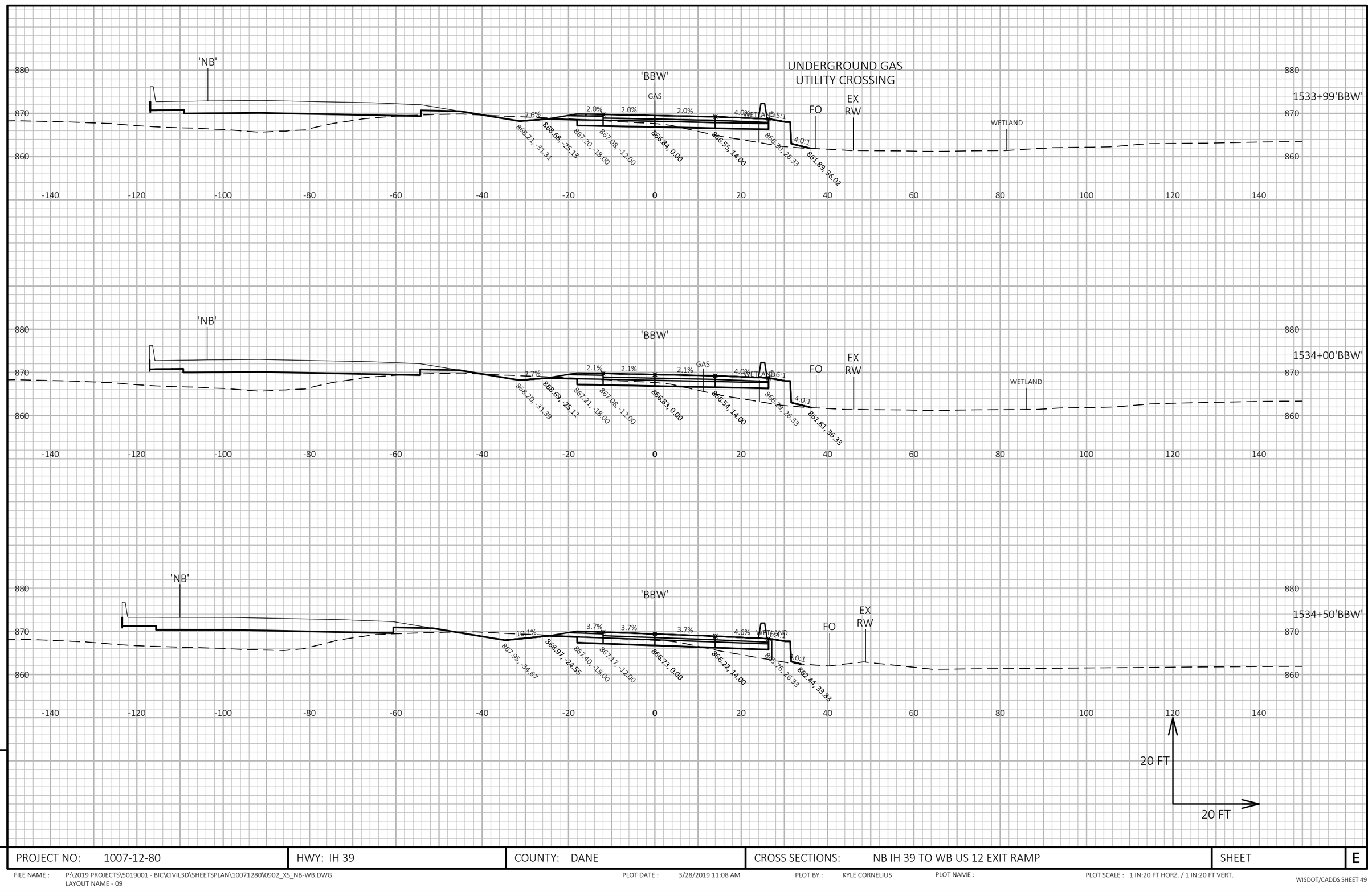

9

9

PROJECT NO: 1007-12-80	HWY: IH 39	COUNTY: DANE	CROSS SECTIONS: NB IH 39 TO WB US 12 EXIT RAMP	SHEET	E

FILE NAME : P:\2019 PROJECTS\5019001 - BIC\CIVIL3D\SHEETSPLAN\10071280\0902_XS_NB-WB.DWG
LAYOUT NAME - 09

PLOT DATE : 3/28/2019 11:08 AM PLOT BY : KYLE CORNELIUS PLOT NAME : PLOT SCALE : 1 IN:20 FT HORZ. / 1 IN:20 FT VERT.

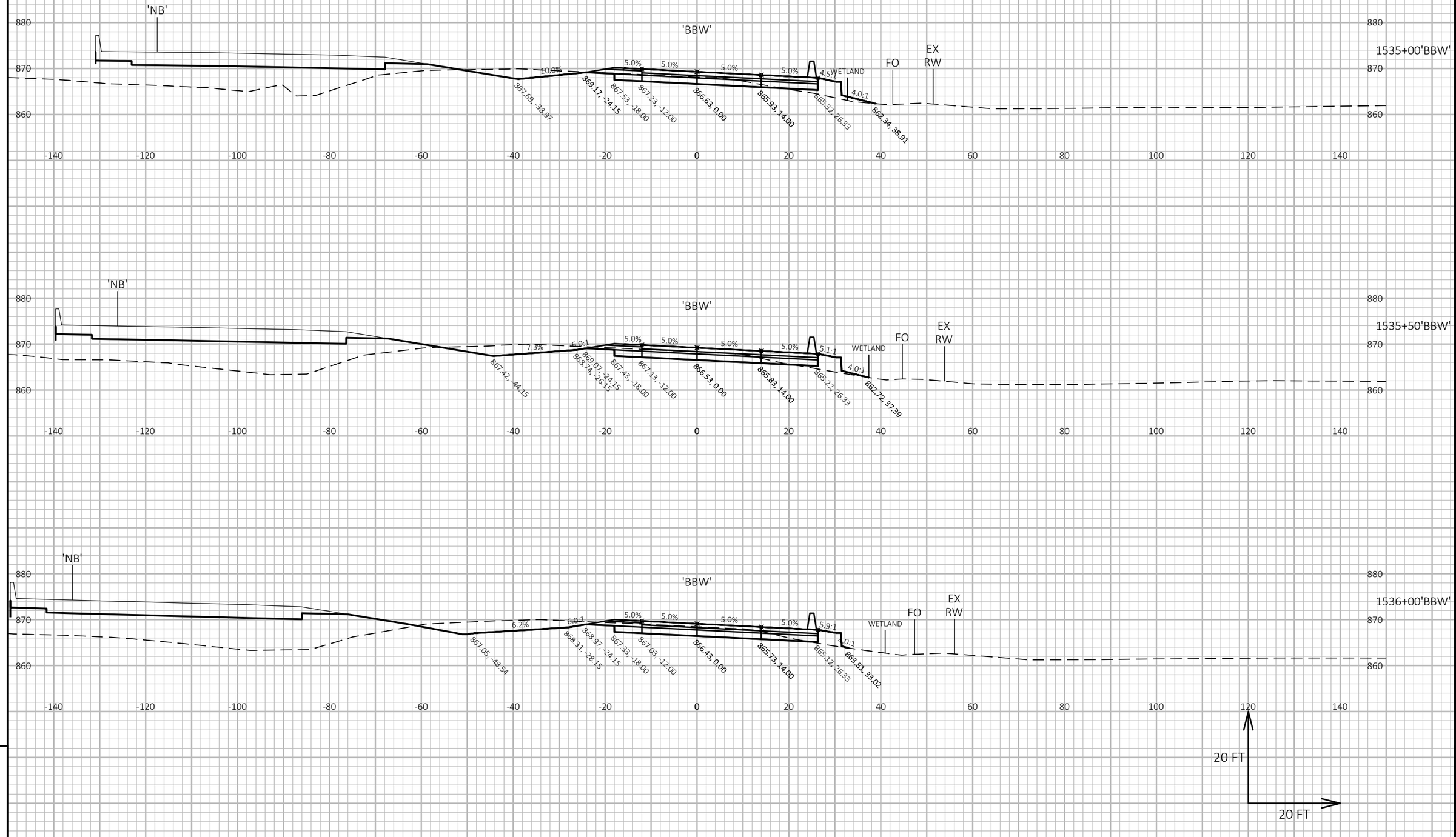

9

9

PROJECT NO: 1007-12-80	HWY: IH 39	COUNTY: DANE	CROSS SECTIONS: NB IH 39 TO WB US 12 EXIT RAMP	SHEET	E

FILE NAME : P:\2019 PROJECTS\5019001 - BIC\CIVIL3D\SHEETSPLAN\10071280\0902_XS_NB-WB.DWG
LAYOUT NAME - 10

PLOT DATE : 3/28/2019 11:09 AM PLOT BY : KYLE CORNELIUS PLOT NAME : PLOT SCALE : 1 IN:20 FT HORZ. / 1 IN:20 FT VERT.

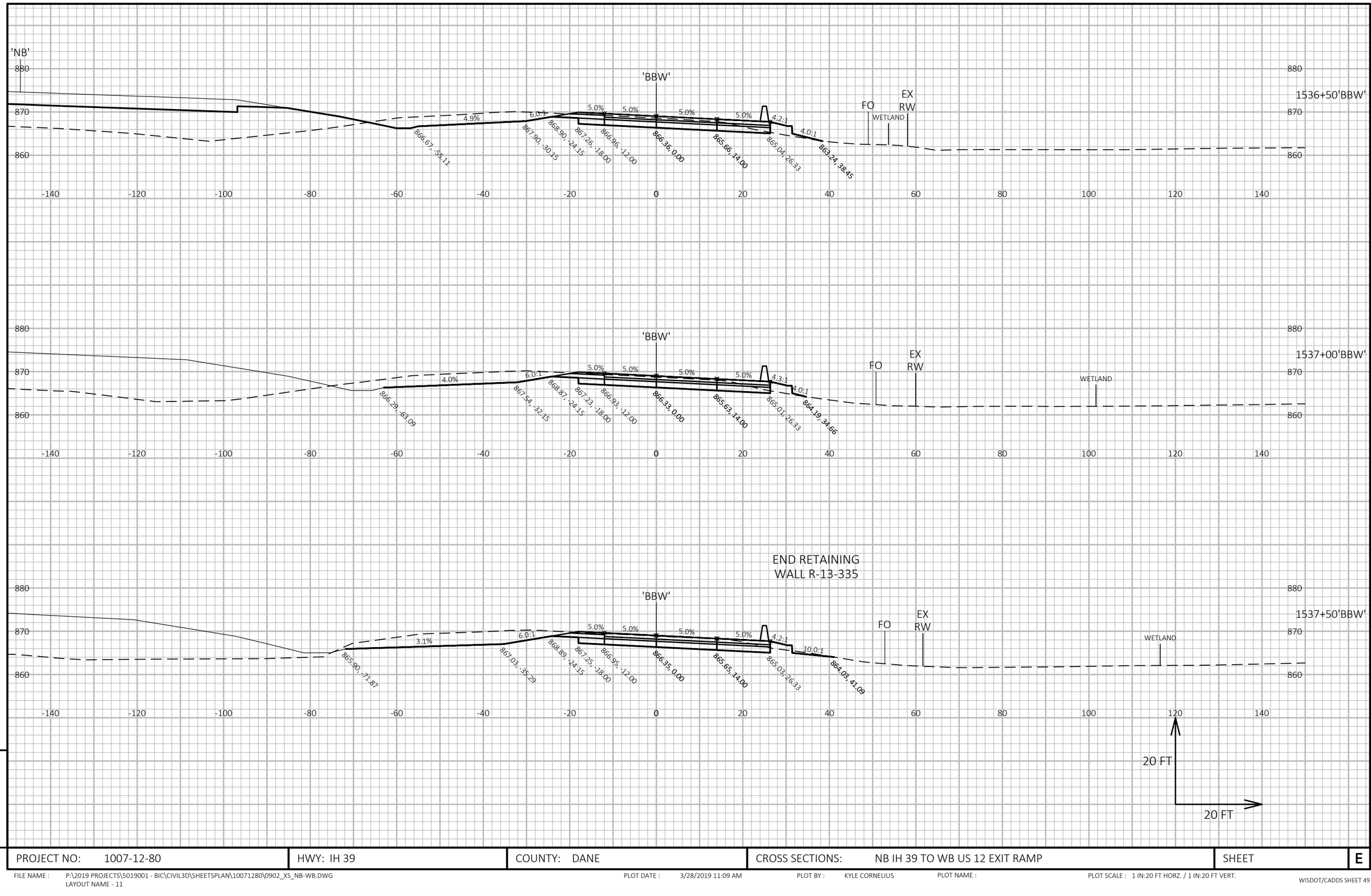

9

9

PROJECT NO: 1007-12-80	HWY: IH 39	COUNTY: DANE	CROSS SECTIONS: NB IH 39 TO WB US 12 EXIT RAMP	SHEET	E

FILE NAME : P:\2019 PROJECTS\5019001 - BIC\CIVIL3D\SHEETSPLAN\10071280\0902_XS_NB-WB.DWG
LAYOUT NAME - 11

PLOT DATE : 3/28/2019 11:09 AM PLOT BY : KYLE CORNELIUS PLOT NAME : PLOT SCALE : 1 IN:20 FT HORZ. / 1 IN:20 FT VERT.

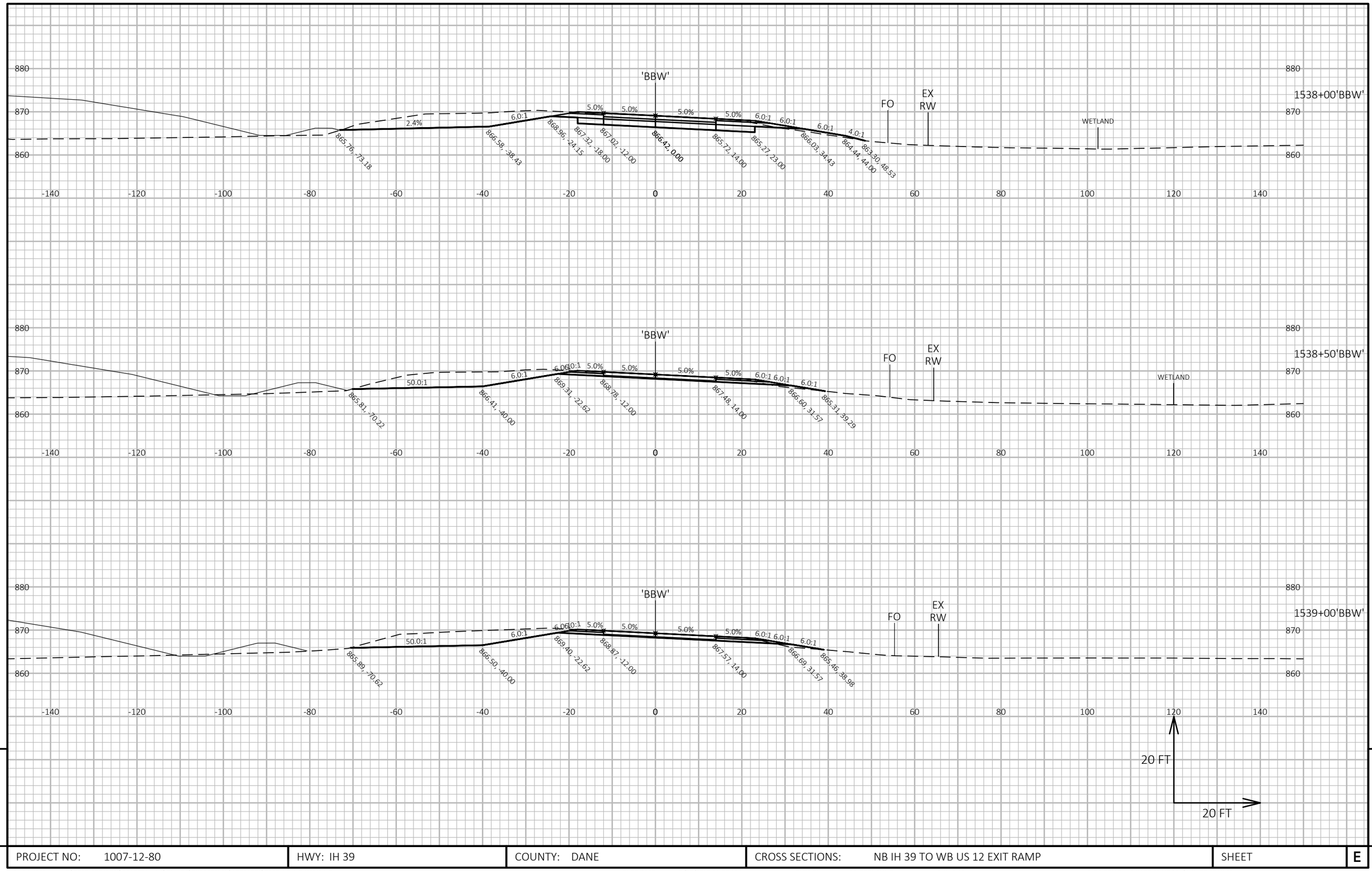

9

9

PROJECT NO: 1007-12-80	HWY: IH 39	COUNTY: DANE	CROSS SECTIONS: NB IH 39 TO WB US 12 EXIT RAMP	SHEET	E

FILE NAME : P:\2019 PROJECTS\5019001 - BIC\CIVIL3D\SHEETSPLAN\10071280\0902_XS_NB-WB.DWG
LAYOUT NAME - 12

PLOT DATE : 3/28/2019 11:09 AM PLOT BY : KYLE CORNELIUS PLOT NAME : PLOT SCALE : 1 IN:20 FT HORZ. / 1 IN:20 FT VERT.

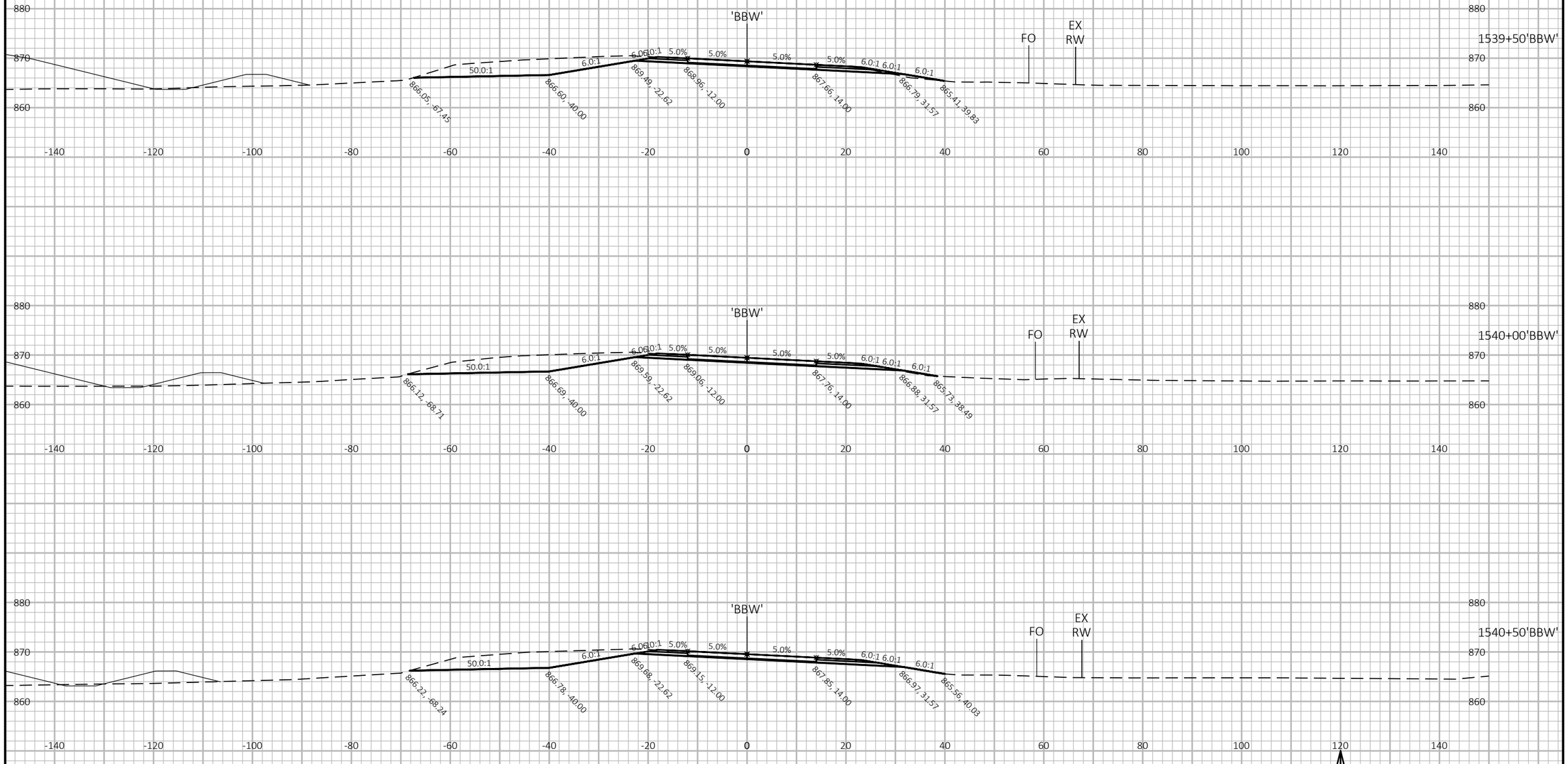

9

9

PROJECT NO: 1007-12-80	HWY: IH 39	COUNTY: DANE	CROSS SECTIONS: NB IH 39 TO WB US 12 EXIT RAMP	SHEET	E

FILE NAME : P:\2019 PROJECTS\5019001 - BIC\CIVIL3D\SHEETSPLAN\10071280\0902_XS_NB-WB.DWG
LAYOUT NAME - 13

PLOT DATE : 3/28/2019 11:09 AM PLOT BY : KYLE CORNELIUS PLOT NAME : PLOT SCALE : 1 IN:20 FT HORZ. / 1 IN:20 FT VERT.

9

9

PROJECT NO: 1007-12-80	HWY: IH 39	COUNTY: DANE	CROSS SECTIONS: NB IH 39 TO WB US 12 EXIT RAMP	SHEET	E

FILE NAME : P:\2019 PROJECTS\5019001 - BIC\CIVIL3D\SHEETSPLAN\10071280\0902_XS_NB-WB.DWG
LAYOUT NAME - 14

PLOT DATE : 3/28/2019 11:09 AM PLOT BY : KYLE CORNELIUS PLOT NAME : PLOT SCALE : 1 IN:20 FT HORZ. / 1 IN:20 FT VERT.

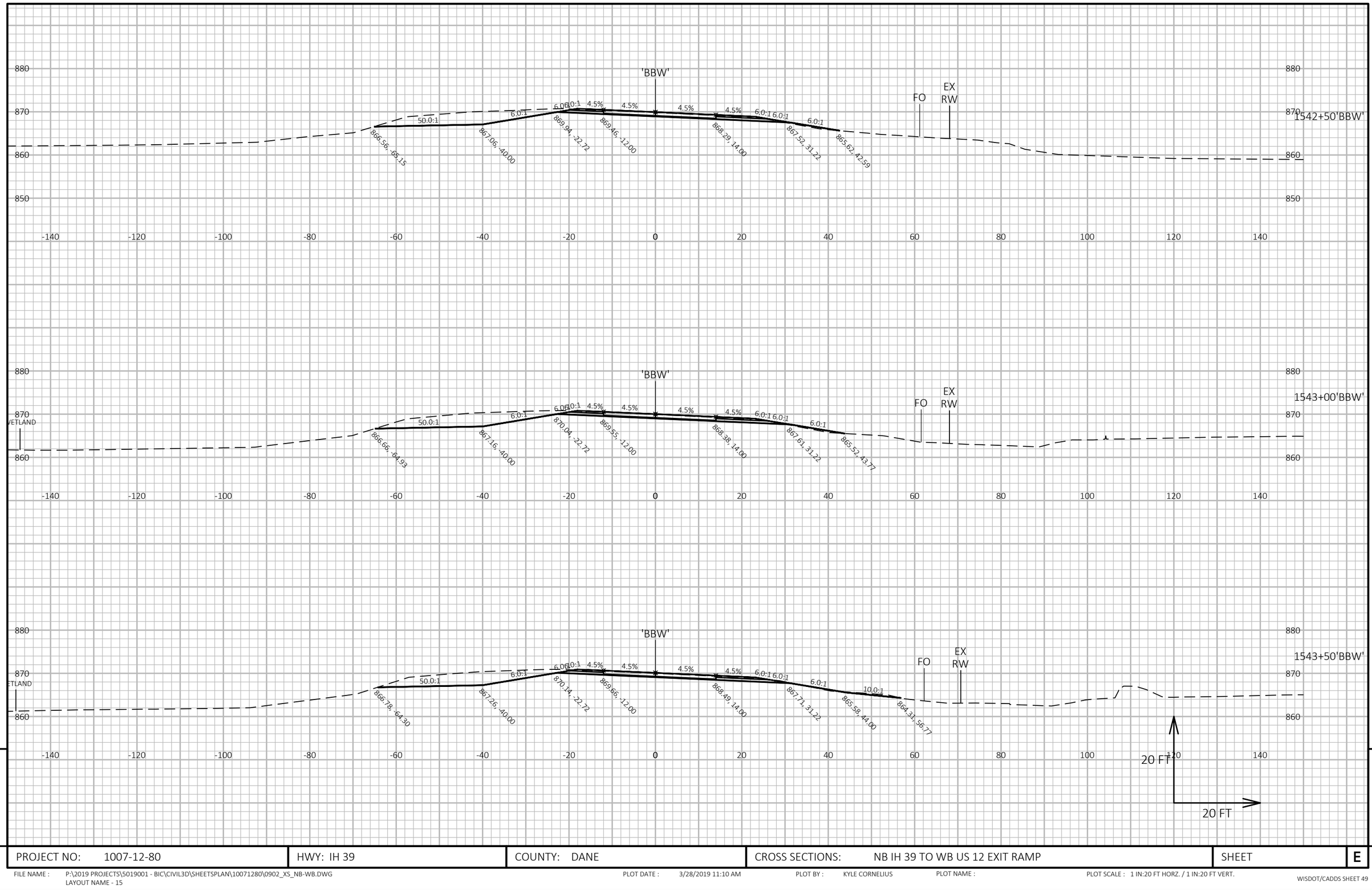

9

9

PROJECT NO: 1007-12-80	HWY: IH 39	COUNTY: DANE	CROSS SECTIONS: NB IH 39 TO WB US 12 EXIT RAMP	SHEET	E

FILE NAME : P:\2019 PROJECTS\5019001 - BIC\CIVIL3D\SHEETSPLAN\10071280\0902_XS_NB-WB.DWG
LAYOUT NAME - 15

PLOT DATE : 3/28/2019 11:10 AM PLOT BY : KYLE CORNELIUS PLOT NAME : PLOT SCALE : 1 IN:20 FT HORZ. / 1 IN:20 FT VERT.

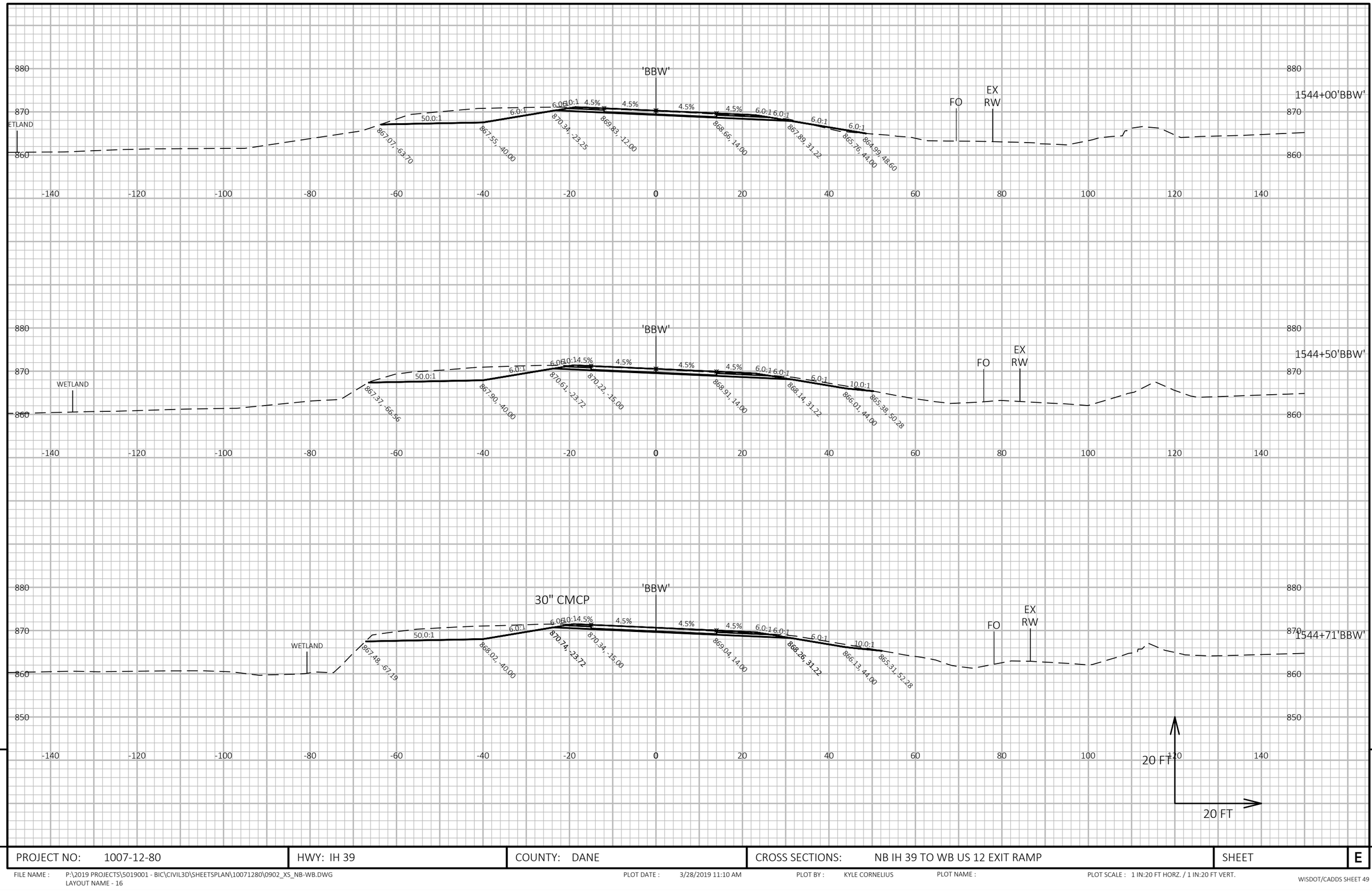

PROJECT NO: 1007-12-80	HWY: IH 39	COUNTY: DANE	CROSS SECTIONS: NB IH 39 TO WB US 12 EXIT RAMP	SHEET	E

FILE NAME : P:\2019 PROJECTS\5019001 - BIC\CIVIL3D\SHEETSPLAN\10071280\0902_XS_NB-WB.DWG
LAYOUT NAME - 16

PLOT DATE : 3/28/2019 11:10 AM PLOT BY : KYLE CORNELIUS PLOT NAME : PLOT SCALE : 1 IN:20 FT HORZ. / 1 IN:20 FT VERT.

9

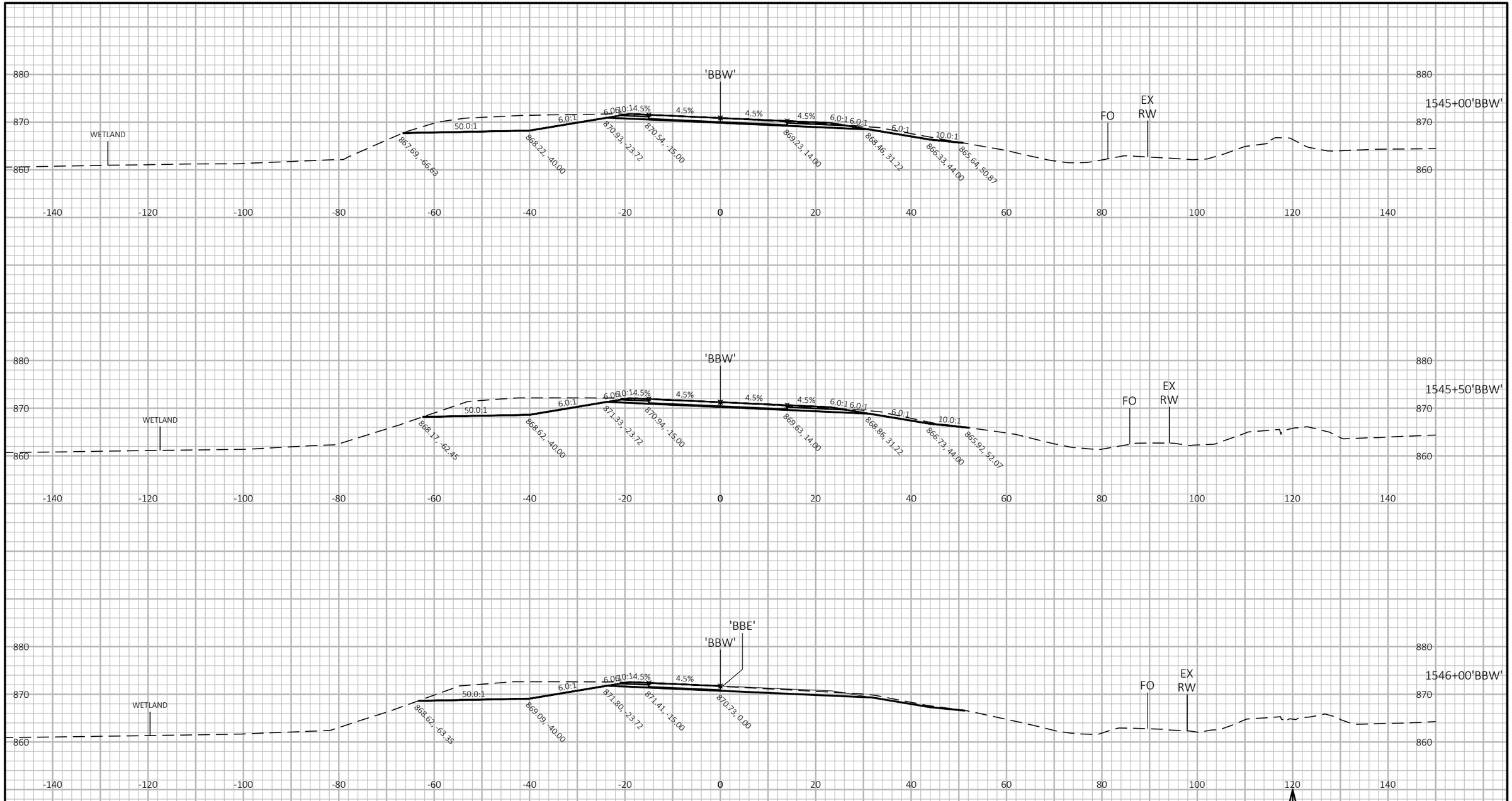

9

9

PROJECT NO: 1007-12-80	HWY: IH 39	COUNTY: DANE	CROSS SECTIONS: NB IH 39 TO WB US 12 EXIT RAMP	SHEET	E

FILE NAME : P:\2019 PROJECTS\5019001 - BIC\CIVIL3D\SHEETSPLAN\10071280\0902_XS_NB-WB.DWG
LAYOUT NAME - 17

PLOT DATE : 3/28/2019 11:10 AM PLOT BY : KYLE CORNELIUS PLOT NAME : PLOT SCALE : 1 IN:20 FT HORZ. / 1 IN:20 FT VERT.

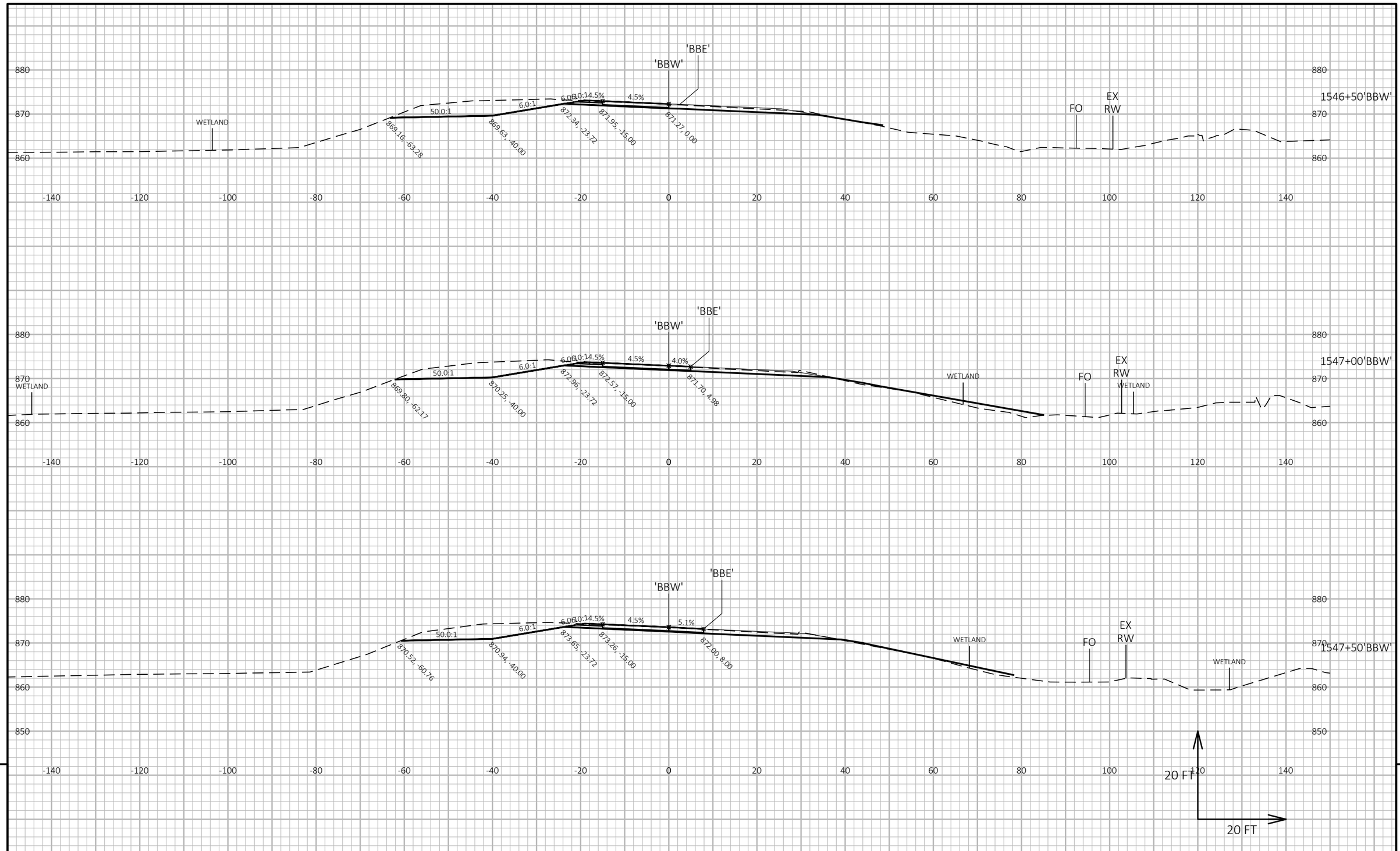

PROJECT NO: 1007-12-80	HWY: IH 39	COUNTY: DANE	CROSS SECTIONS: NB IH 39 TO WB US 12 EXIT RAMP	SHEET	E

FILE NAME : P:\2019 PROJECTS\5019001 - BIC\CIVIL3D\SHEETSPLAN\10071280\0902_XS_NB-WB.DWG
LAYOUT NAME - 18

PLOT DATE : 3/28/2019 11:10 AM PLOT BY : KYLE CORNELIUS PLOT NAME : PLOT SCALE : 1 IN:20 FT HORZ. / 1 IN:20 FT VERT.

WISDOT/CADDS SHEET 49

9

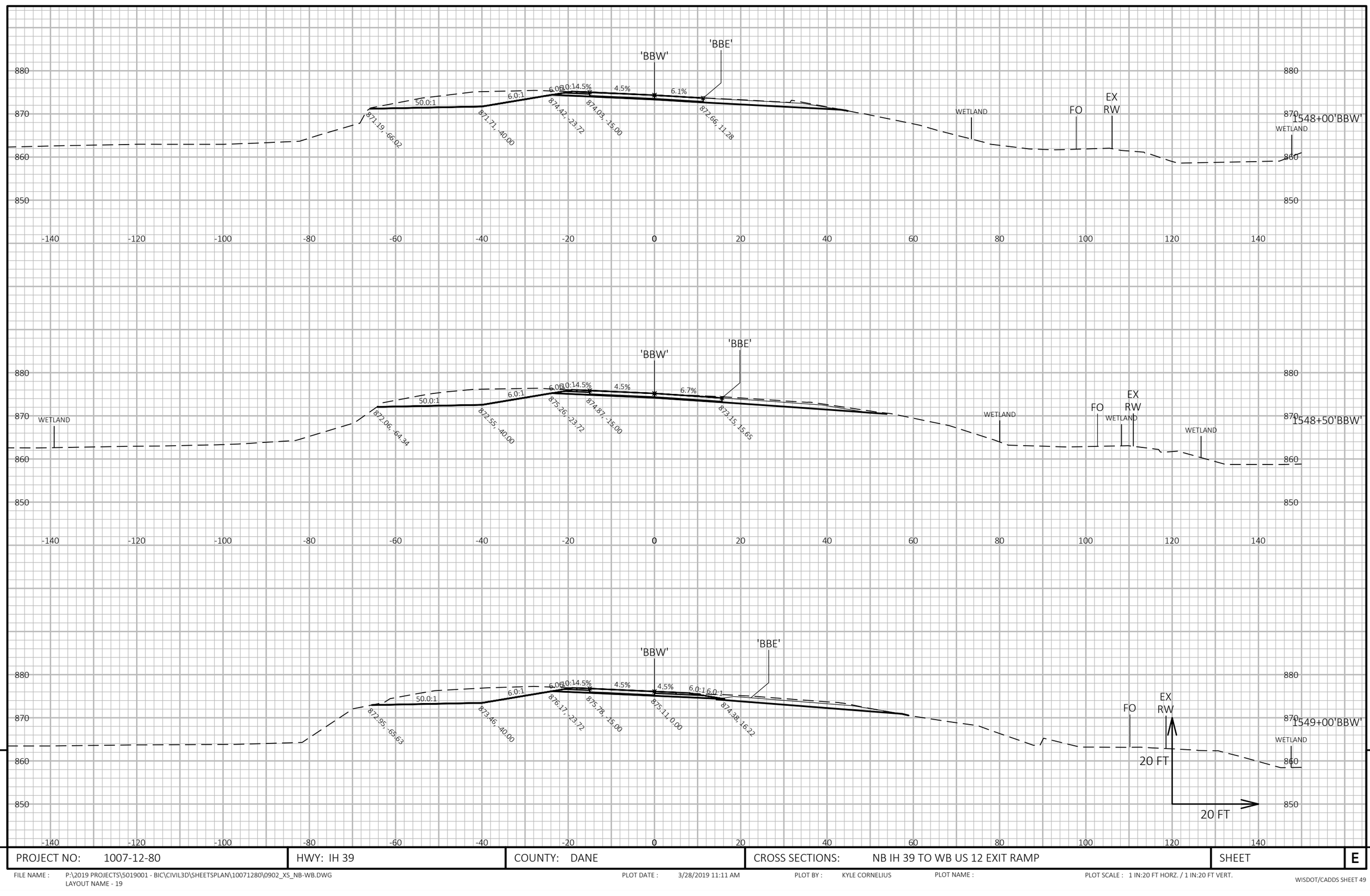

PROJECT NO: 1007-12-80	HWY: IH 39	COUNTY: DANE	CROSS SECTIONS: NB IH 39 TO WB US 12 EXIT RAMP	SHEET E

FILE NAME : P:\2019 PROJECTS\5019001 - BIC\CIVIL3D\SHEETSPLAN\10071280\0902_XS_NB-WB.DWG
LAYOUT NAME - 19

PLOT DATE : 3/28/2019 11:11 AM PLOT BY : KYLE CORNELIUS PLOT NAME : PLOT SCALE : 1 IN:20 FT HORZ. / 1 IN:20 FT VERT.

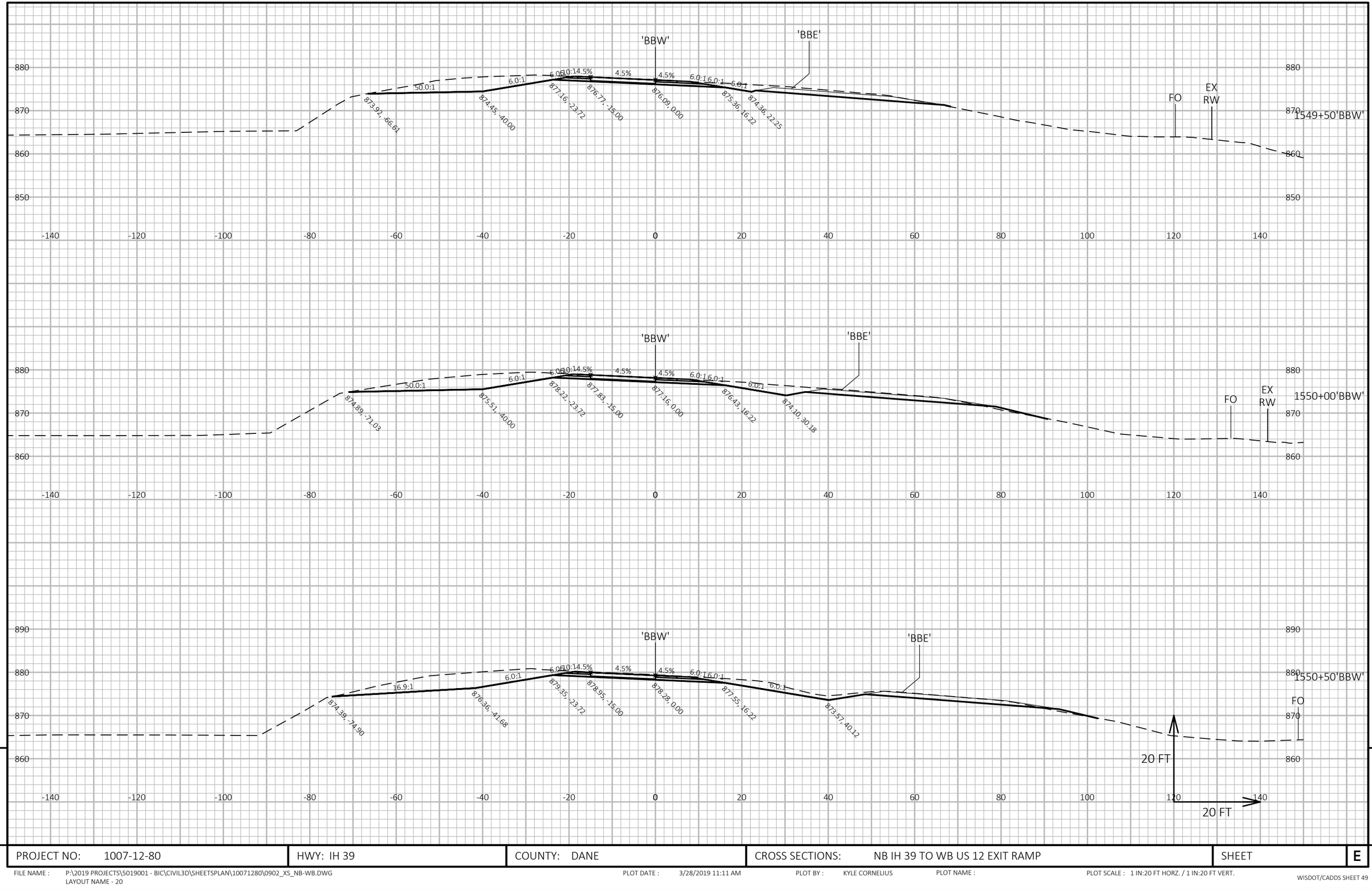

9

9

PROJECT NO: 1007-12-80	HWY: IH 39	COUNTY: DANE	CROSS SECTIONS: NB IH 39 TO WB US 12 EXIT RAMP	SHEET	E

FILE NAME : P:\2019 PROJECTS\5019001 - BIC\CIVIL3D\SHEETSPLAN\10071280\0902_XS_NB-WB.DWG
LAYOUT NAME - 20

PLOT DATE : 3/28/2019 11:11 AM PLOT BY : KYLE CORNELIUS PLOT NAME : PLOT SCALE : 1 IN:20 FT HORZ. / 1 IN:20 FT VERT.

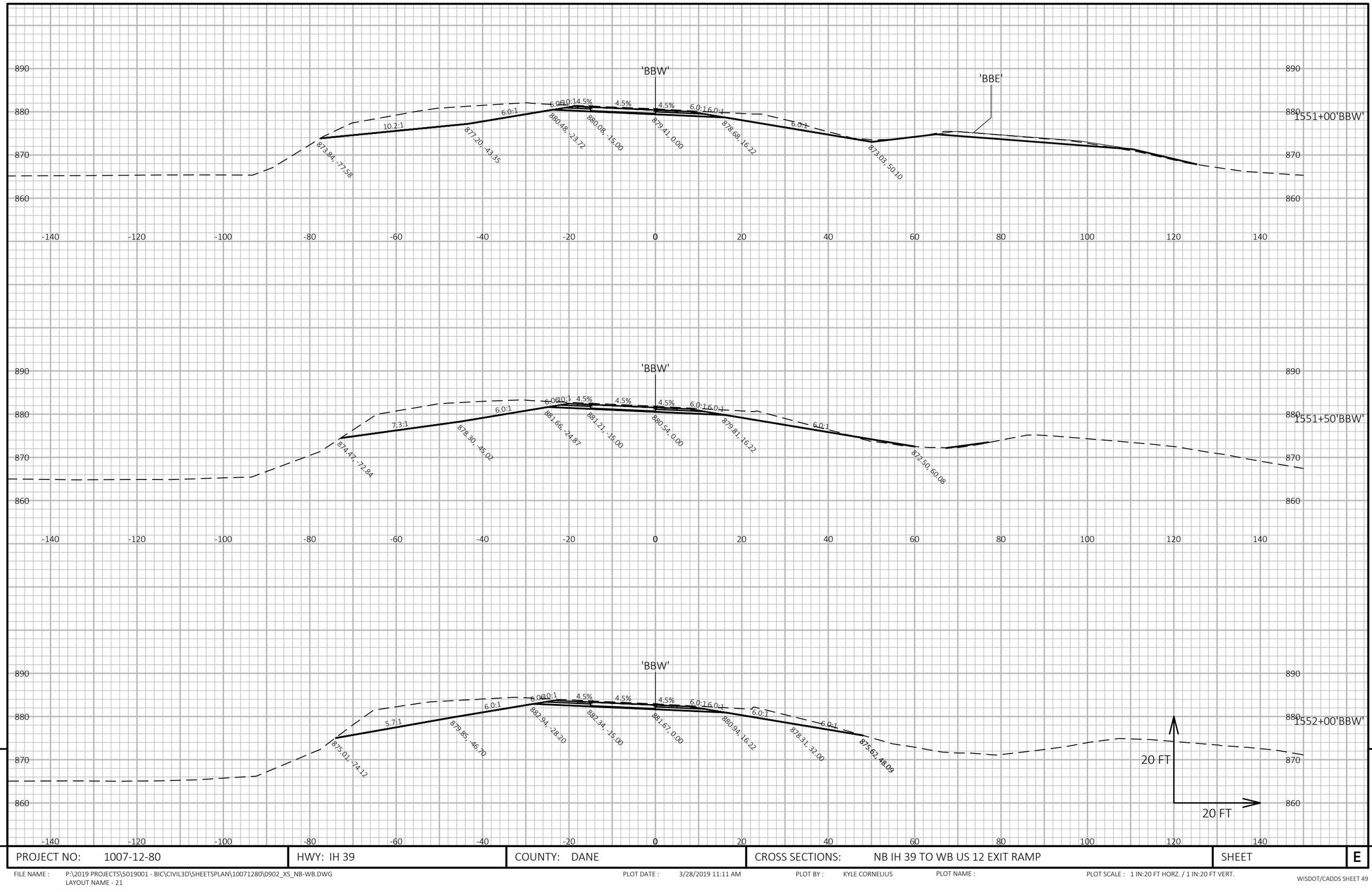

PROJECT NO: 1007-12-80	HWY: IH 39	COUNTY: DANE	CROSS SECTIONS: NB IH 39 TO WB US 12 EXIT RAMP	SHEET	E

FILE NAME : P:\2019 PROJECTS\5019001 - BIC\CIVIL3D\SHEETSPLAN\10071280\0902_XS_NB-WB.DWG
LAYOUT NAME - 21

PLOT DATE : 3/28/2019 11:11 AM PLOT BY : KYLE CORNELIUS PLOT NAME : PLOT SCALE : 1 IN:20 FT HORZ. / 1 IN:20 FT VERT.

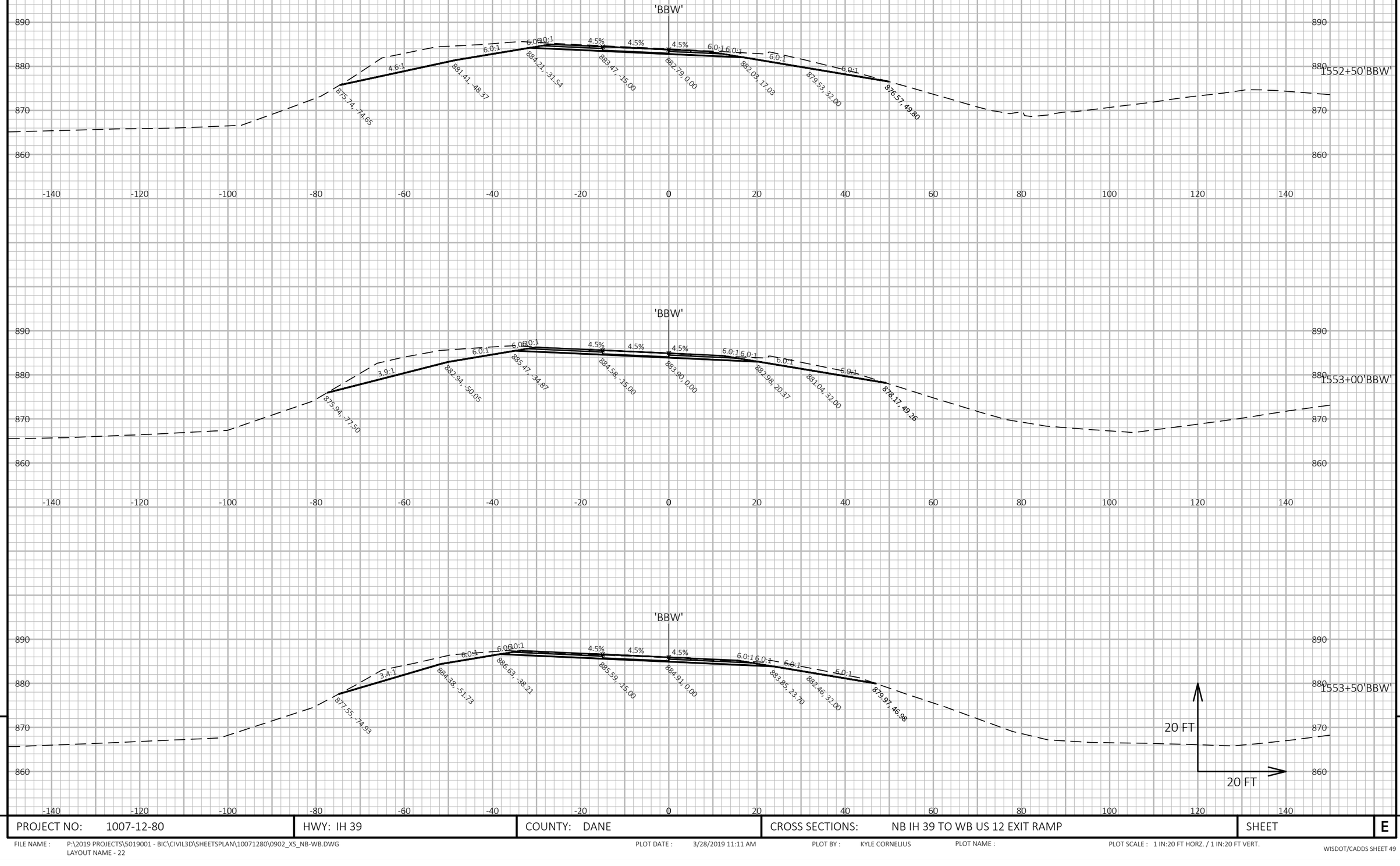

9

PROJECT NO: 1007-12-80	HWY: IH 39	COUNTY: DANE	CROSS SECTIONS: NB IH 39 TO WB US 12 EXIT RAMP	SHEET	E

9

FILE NAME : P:\2019 PROJECTS\5019001 - BIC\CIVIL3D\SHEETSPLAN\10071280\0902_XS_NB-WB.DWG
LAYOUT NAME - 22

PLOT DATE : 3/28/2019 11:11 AM

PLOT BY : KYLE CORNELIUS

PLOT NAME :

PLOT SCALE : 1 IN:20 FT HORZ. / 1 IN:20 FT VERT.

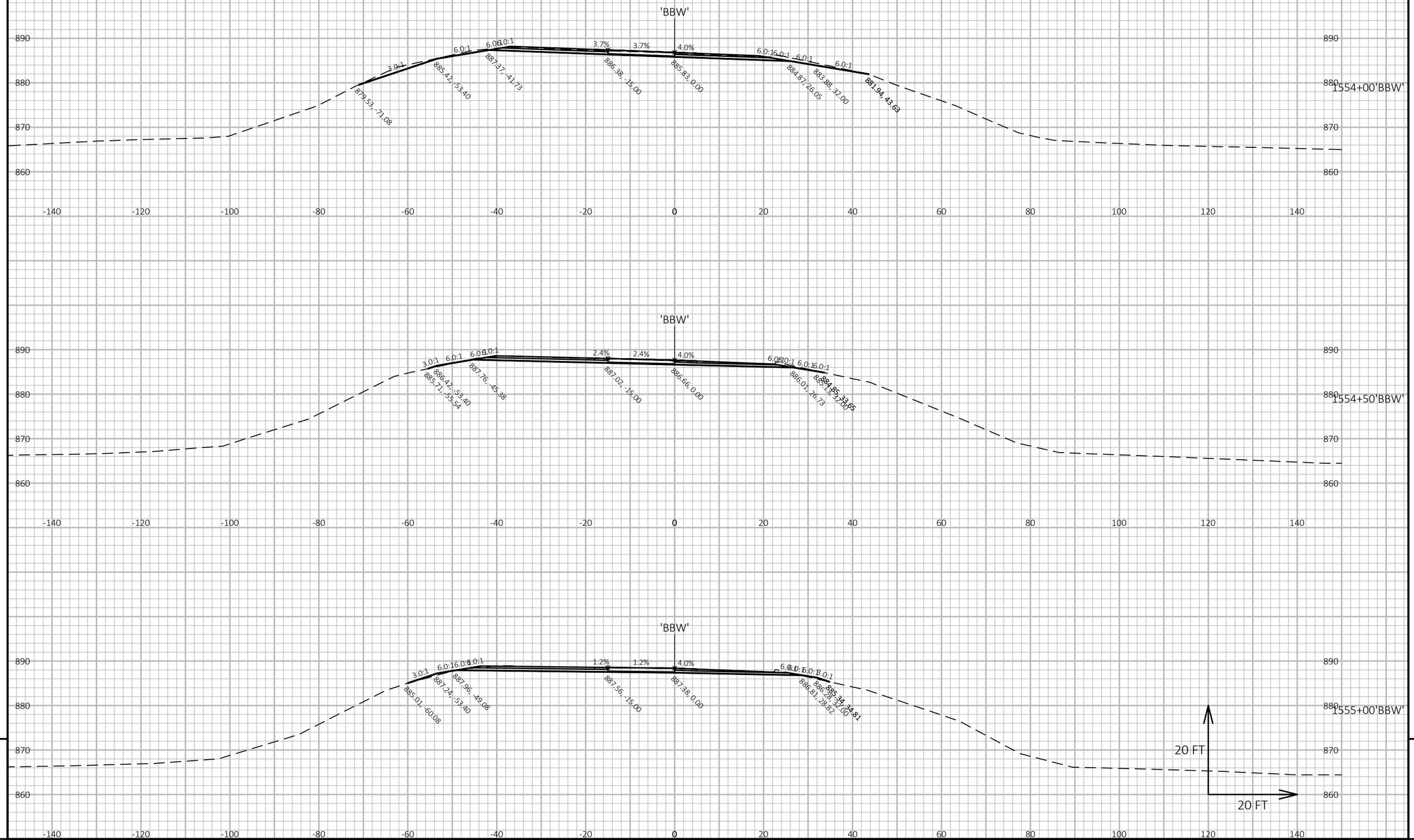

9

9

PROJECT NO: 1007-12-80	HWY: IH 39	COUNTY: DANE	CROSS SECTIONS: NB IH 39 TO WB US 12 EXIT RAMP	SHEET	E

FILE NAME : P:\2019 PROJECTS\5019001 - BIC\CIVIL3D\SHEETSPLAN\10071280\0902_XS_NB-WB.DWG
LAYOUT NAME - 23

PLOT DATE : 3/28/2019 11:11 AM PLOT BY : KYLE CORNELIUS PLOT NAME : PLOT SCALE : 1 IN:20 FT HORZ. / 1 IN:20 FT VERT.

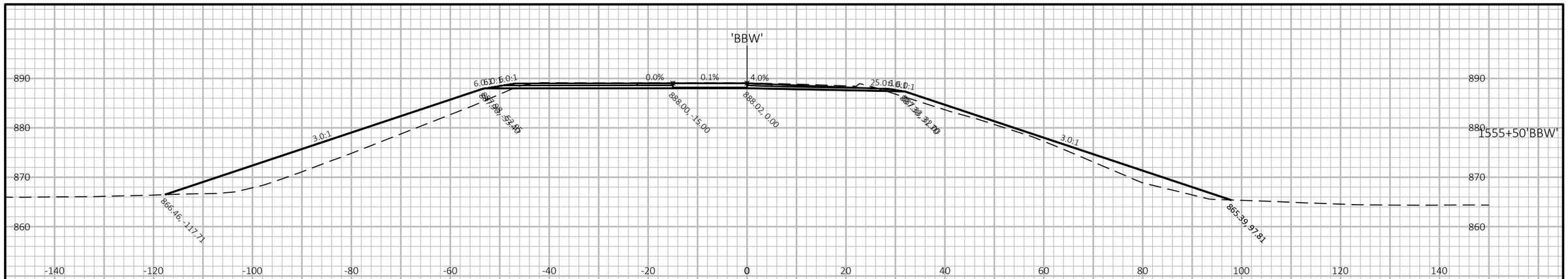

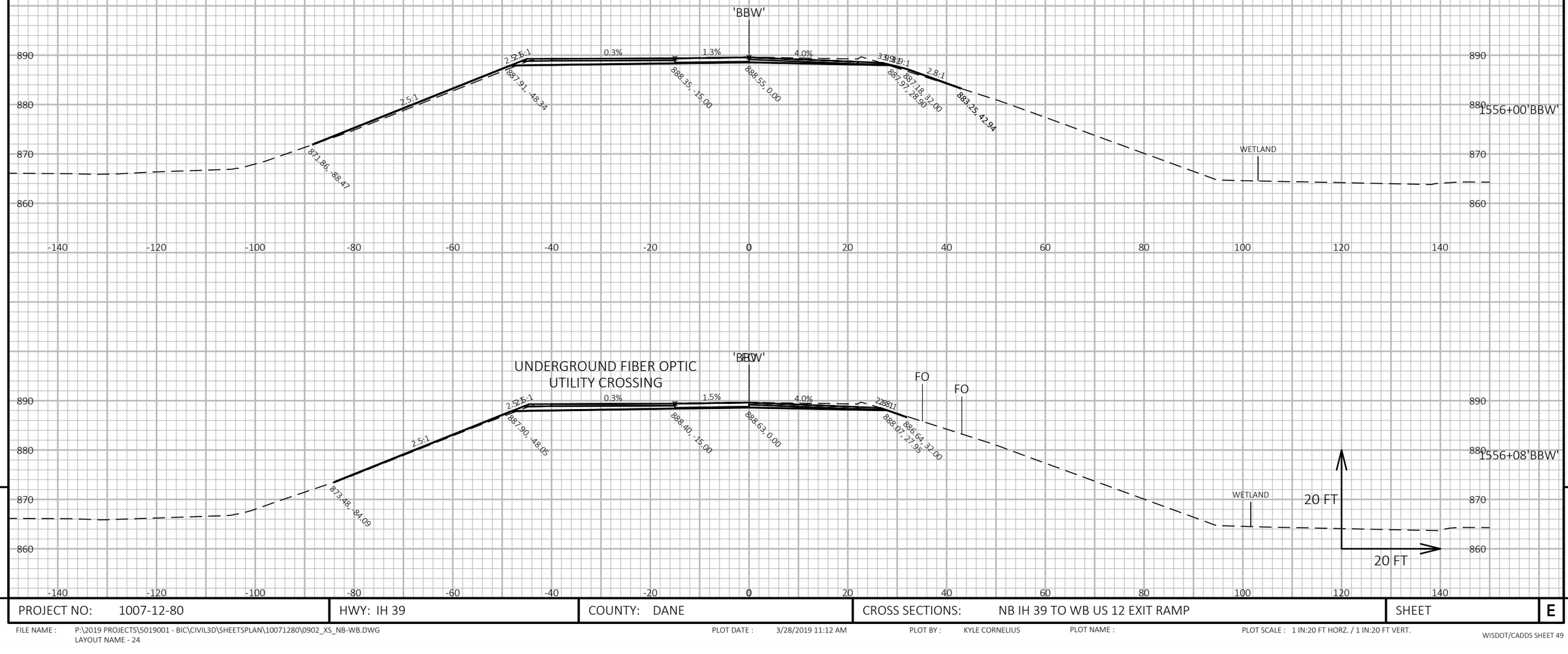

9

9

PROJECT NO: 1007-12-80	HWY: IH 39	COUNTY: DANE	CROSS SECTIONS: NB IH 39 TO WB US 12 EXIT RAMP	SHEET	E

FILE NAME : P:\2019 PROJECTS\5019001 - BIC\CIVIL3D\SHEETSPLAN\10071280\0902_XS_NB-WB.DWG
LAYOUT NAME - 24

PLOT DATE : 3/28/2019 11:12 AM PLOT BY : KYLE CORNELIUS PLOT NAME : PLOT SCALE : 1 IN:20 FT HORZ. / 1 IN:20 FT VERT.

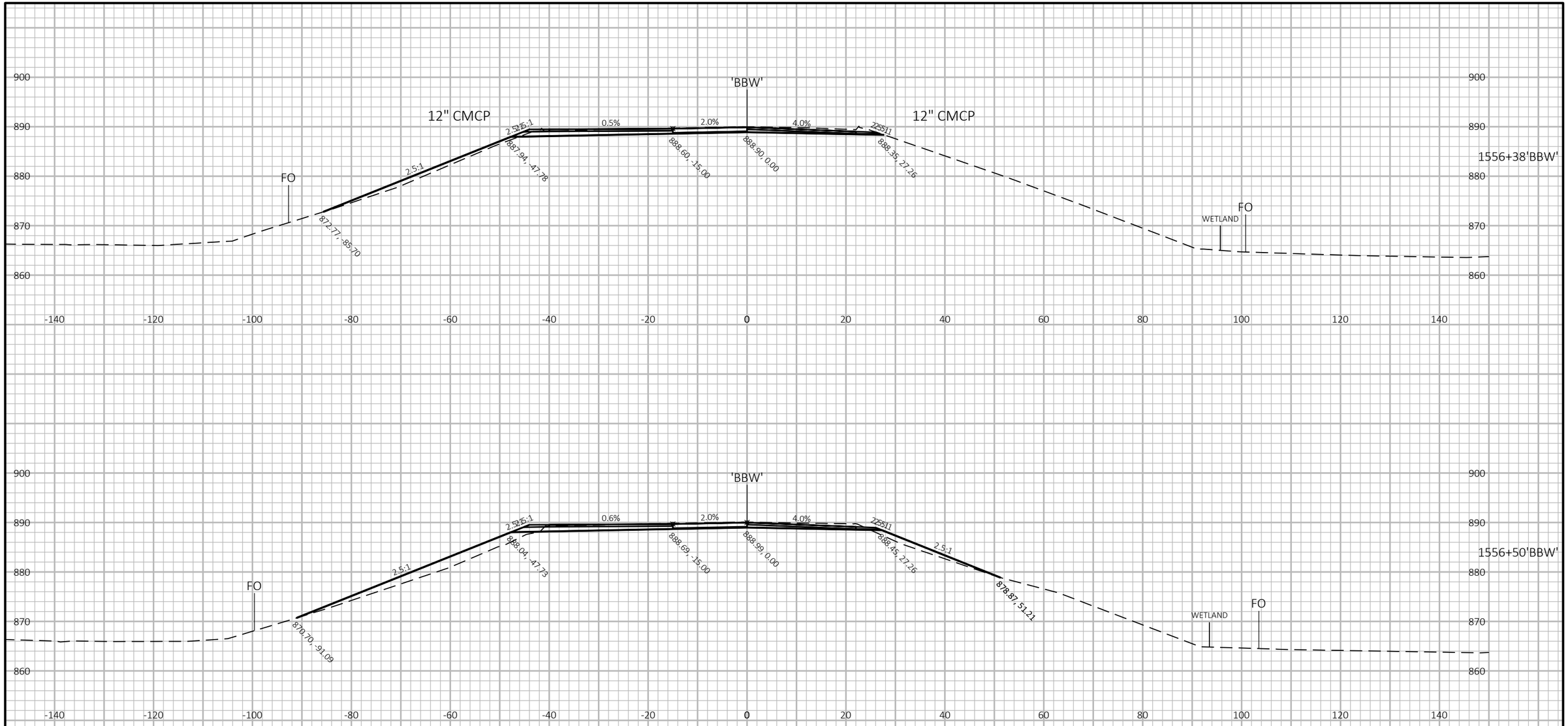

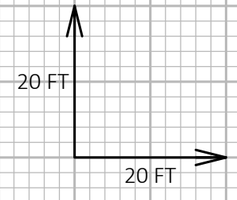

9

9

PROJECT NO: 1007-12-80	HWY: IH 39	COUNTY: DANE	CROSS SECTIONS: NB IH 39 TO WB US 12 EXIT RAMP	SHEET	E

FILE NAME : P:\2019 PROJECTS\5019001 - BIC\CIVIL3D\SHEETSPLAN\10071280\0902_XS_NB-WB.DWG
LAYOUT NAME - 25

PLOT DATE : 3/28/2019 11:12 AM PLOT BY : KYLE CORNELIUS PLOT NAME : PLOT SCALE : 1 IN:20 FT HORZ. / 1 IN:20 FT VERT.

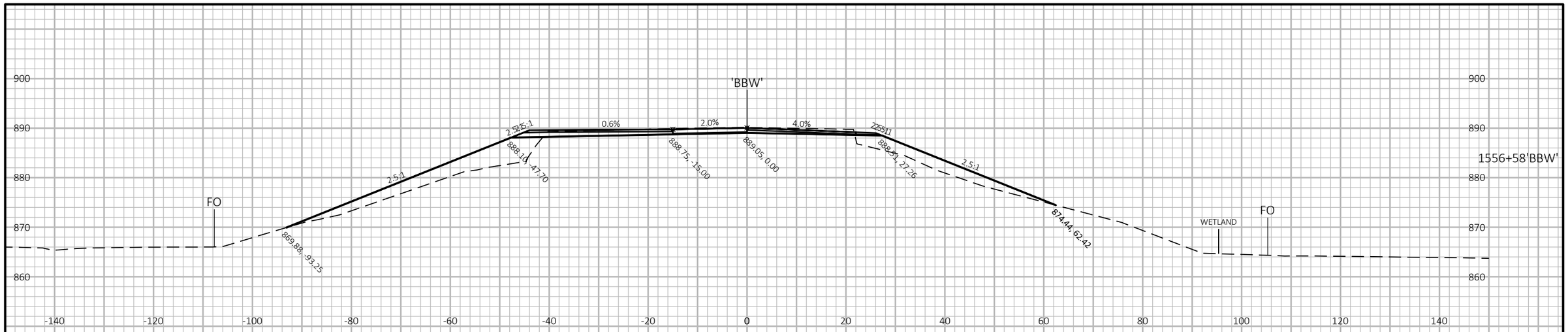

BEGIN BRIDGE DECK
STRUCTURE NO. B-13-467
STA. 1556+58'BBW'

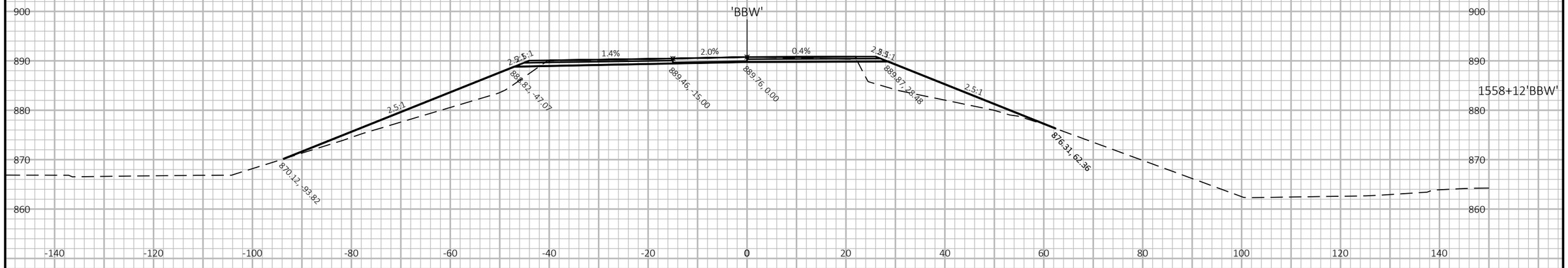

END BRIDGE DECK
STRUCTURE NO. B-13-467
STA. 1558+12'BBW'

20 FT
20 FT

9

9

PROJECT NO: 1007-12-80	HWY: IH 39	COUNTY: DANE	CROSS SECTIONS: NB IH 39 TO WB US 12 EXIT RAMP	SHEET	E

FILE NAME : P:\2019 PROJECTS\5019001 - BIC\CIVIL3D\SHEETSPLAN\10071280\0902_XS_NB-WB.DWG
LAYOUT NAME - 26

PLOT DATE : 3/28/2019 11:12 AM PLOT BY : KYLE CORNELIUS PLOT NAME : PLOT SCALE : 1 IN:20 FT HORZ. / 1 IN:20 FT VERT.

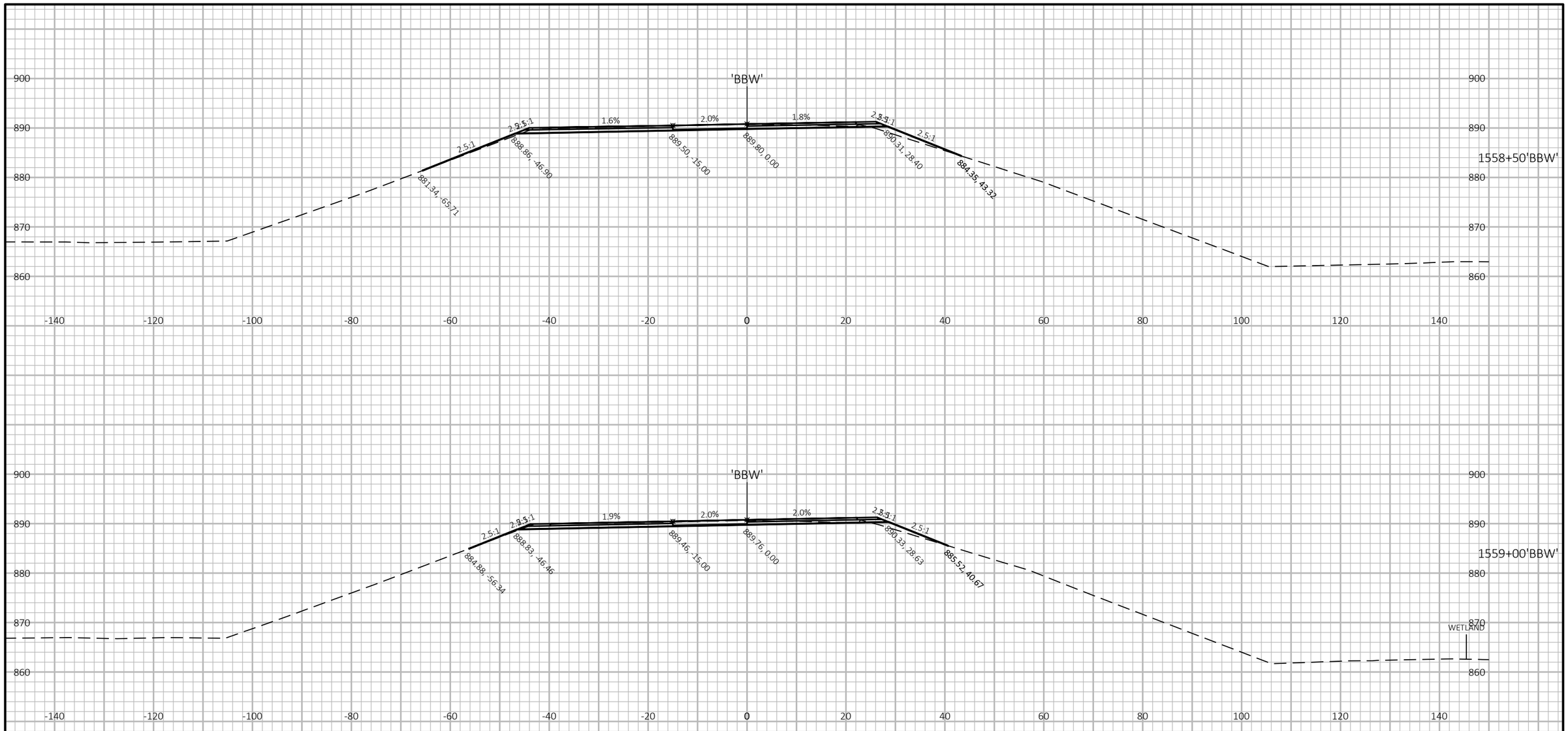

9

9

PROJECT NO: 1007-12-80	HWY: IH 39	COUNTY: DANE	CROSS SECTIONS: NB IH 39 TO WB US 12 EXIT RAMP	SHEET	E

FILE NAME : P:\2019 PROJECTS\5019001 - BIC\CIVIL3D\SHEETSPLAN\10071280\0902_XS_NB-WB.DWG
LAYOUT NAME - 27

PLOT DATE : 3/28/2019 11:12 AM PLOT BY : KYLE CORNELIUS PLOT NAME : PLOT SCALE : 1 IN:20 FT HORZ. / 1 IN:20 FT VERT.

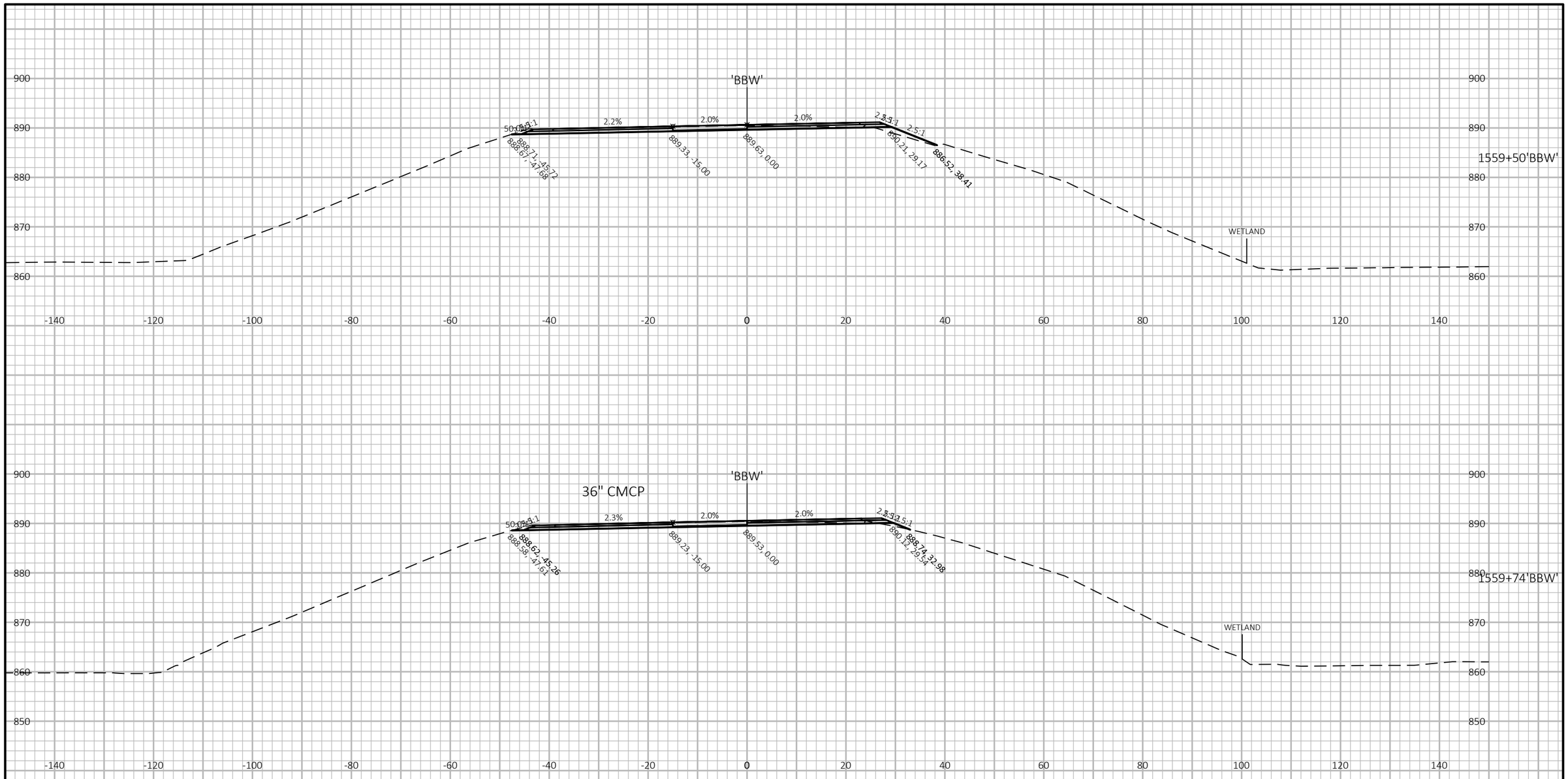

9

9

PROJECT NO: 1007-12-80	HWY: IH 39	COUNTY: DANE	CROSS SECTIONS: NB IH 39 TO WB US 12 EXIT RAMP	SHEET	E

FILE NAME : P:\2019 PROJECTS\5019001 - BIC\CIVIL3D\SHEETSPLAN\10071280\0902_XS_NB-WB.DWG
LAYOUT NAME - 28

PLOT DATE : 3/28/2019 11:13 AM PLOT BY : KYLE CORNELIUS PLOT NAME : PLOT SCALE : 1 IN:20 FT HORZ. / 1 IN:20 FT VERT.

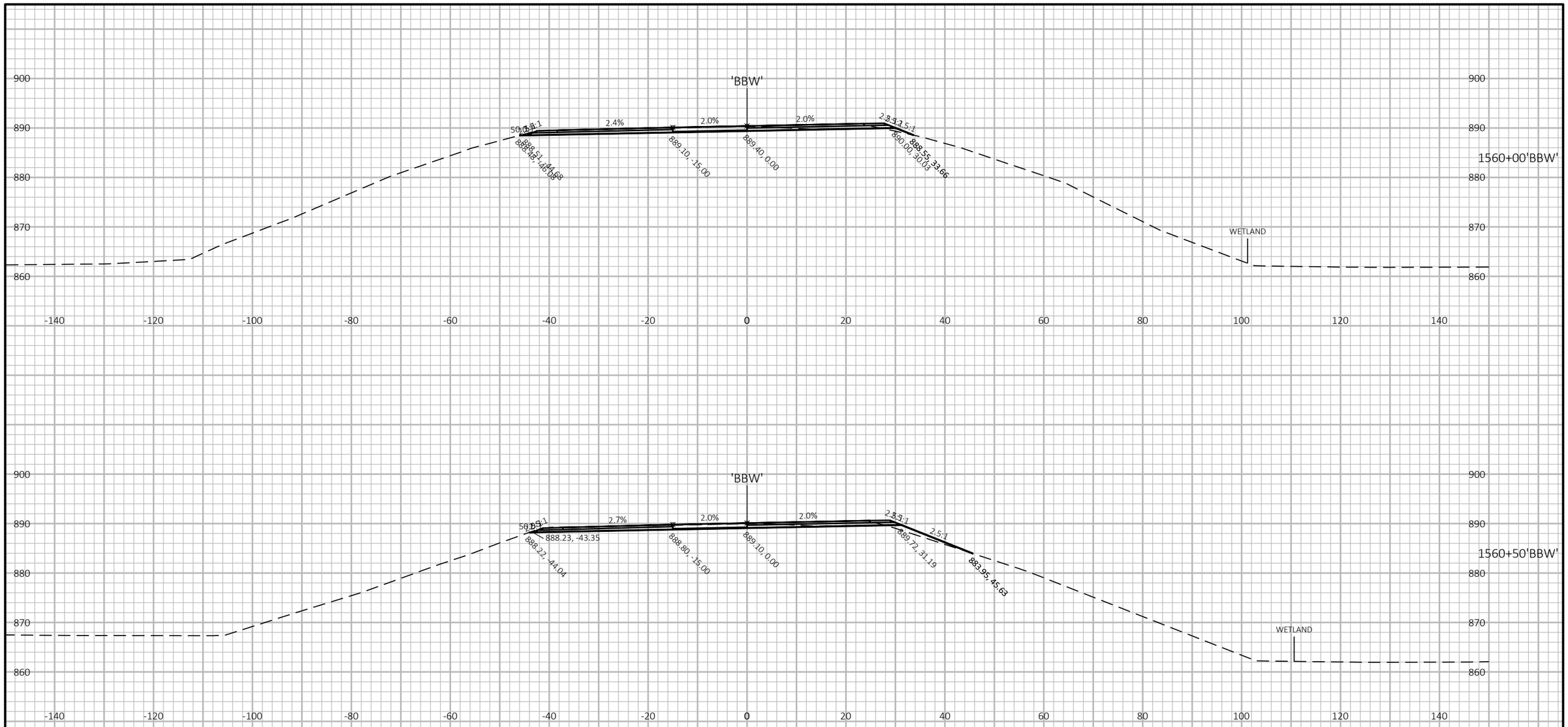

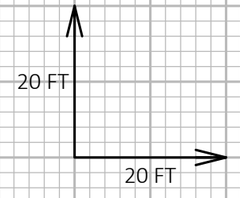

9

9

PROJECT NO: 1007-12-80	HWY: IH 39	COUNTY: DANE	CROSS SECTIONS: NB IH 39 TO WB US 12 EXIT RAMP	SHEET	E

FILE NAME : P:\2019 PROJECTS\5019001 - BIC\CIVIL3D\SHEETSPLAN\10071280\0902_XS_NB-WB.DWG
LAYOUT NAME - 29

PLOT DATE : 3/28/2019 11:13 AM PLOT BY : KYLE CORNELIUS PLOT NAME : PLOT SCALE : 1 IN:20 FT HORZ. / 1 IN:20 FT VERT.

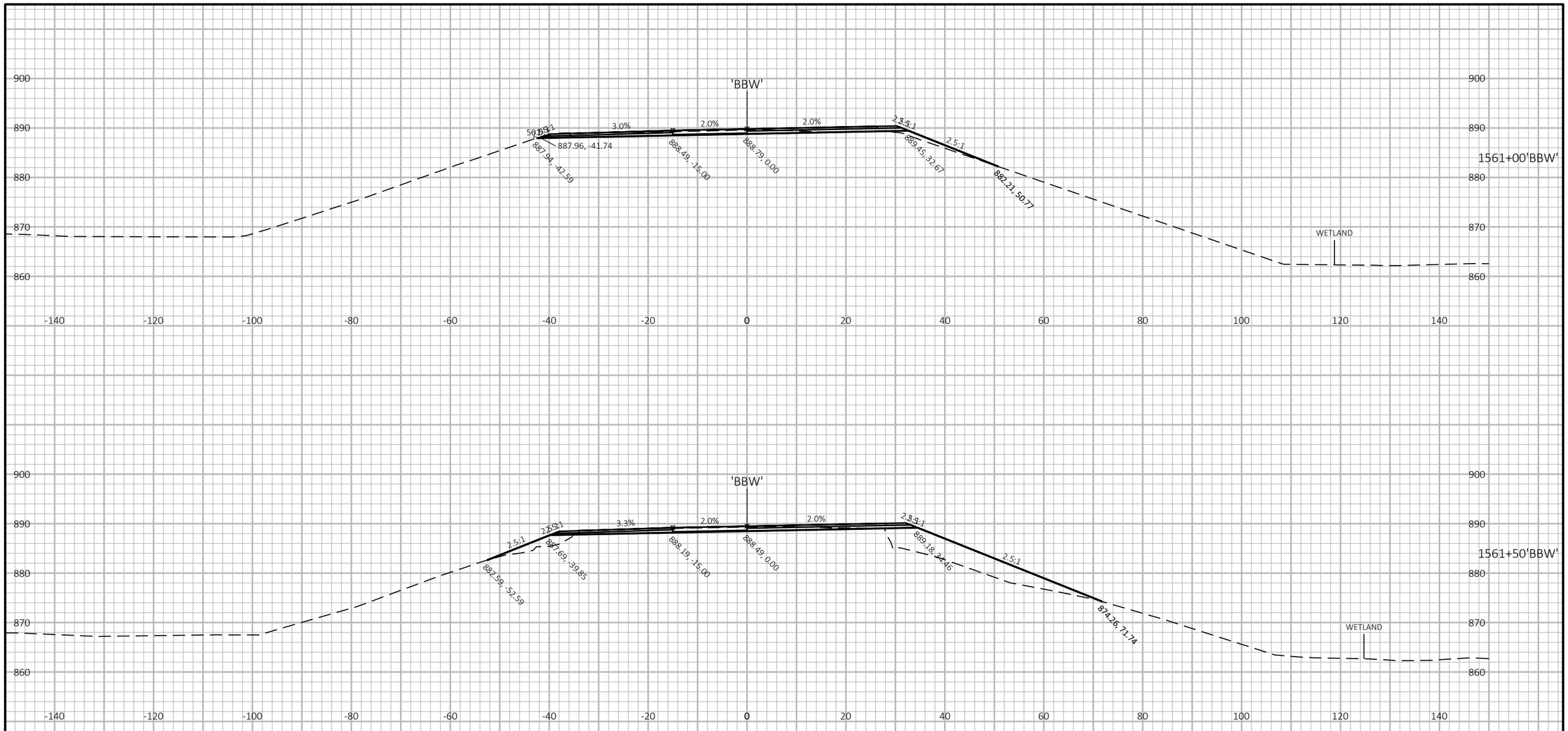

9

9

PROJECT NO: 1007-12-80	HWY: IH 39	COUNTY: DANE	CROSS SECTIONS: NB IH 39 TO WB US 12 EXIT RAMP	SHEET	E

FILE NAME : P:\2019 PROJECTS\5019001 - BIC\CIVIL3D\SHEETSPLAN\10071280\0902_XS_NB-WB.DWG
LAYOUT NAME - 30

PLOT DATE : 3/28/2019 11:13 AM PLOT BY : KYLE CORNELIUS PLOT NAME : PLOT SCALE : 1 IN:20 FT HORZ. / 1 IN:20 FT VERT.

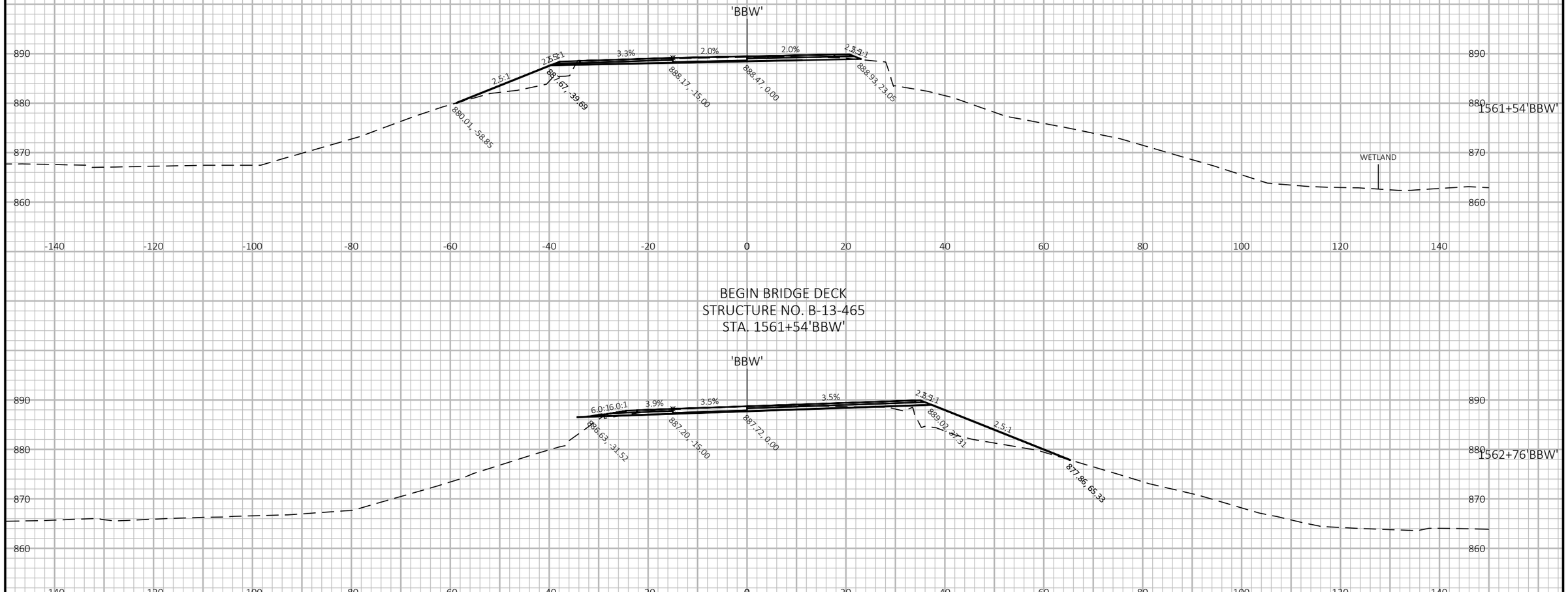

BEGIN BRIDGE DECK
STRUCTURE NO. B-13-465
STA. 1561+54'BBW'

END BRIDGE DECK
STRUCTURE NO. B-13-465
STA. 1562+76'BBW'

9

9

PROJECT NO: 1007-12-80	HWY: IH 39	COUNTY: DANE	CROSS SECTIONS: NB IH 39 TO WB US 12 EXIT RAMP	SHEET	E

FILE NAME : P:\2019 PROJECTS\5019001 - BIC\CIVIL3D\SHEETSPLAN\10071280\0902_XS_NB-WB.DWG
LAYOUT NAME - 31

PLOT DATE : 3/28/2019 11:13 AM PLOT BY : KYLE CORNELIUS PLOT NAME : PLOT SCALE : 1 IN:20 FT HORZ. / 1 IN:20 FT VERT.

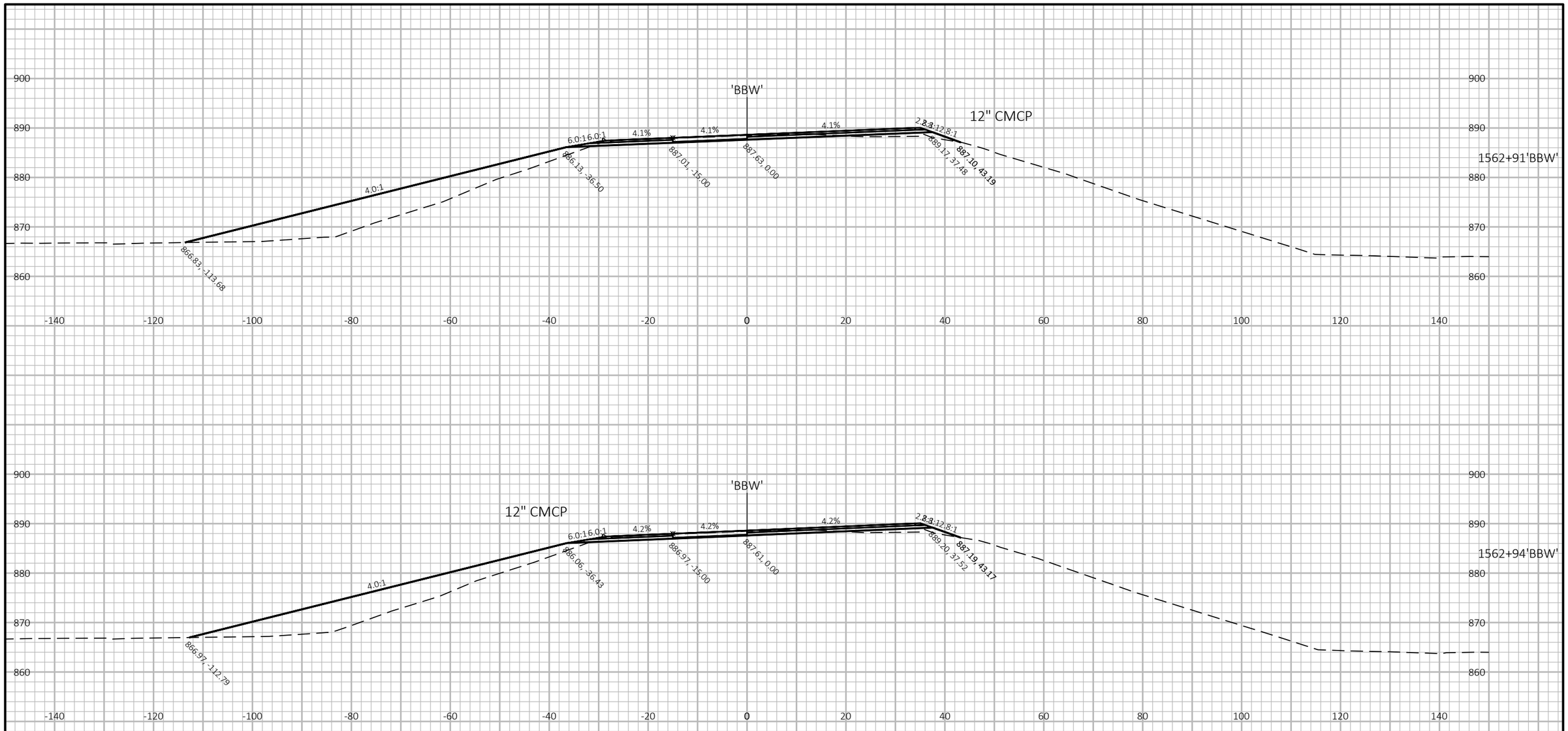

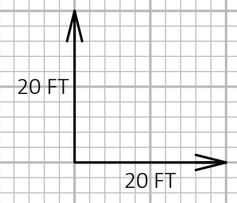

9

9

PROJECT NO: 1007-12-80	HWY: IH 39	COUNTY: DANE	CROSS SECTIONS: NB IH 39 TO WB US 12 EXIT RAMP	SHEET	E

FILE NAME : P:\2019 PROJECTS\5019001 - BIC\CIVIL3D\SHEETSPLAN\10071280\0902_XS_NB-WB.DWG
LAYOUT NAME - 32

PLOT DATE : 3/28/2019 11:13 AM PLOT BY : KYLE CORNELIUS PLOT NAME : PLOT SCALE : 1 IN:20 FT HORZ. / 1 IN:20 FT VERT.

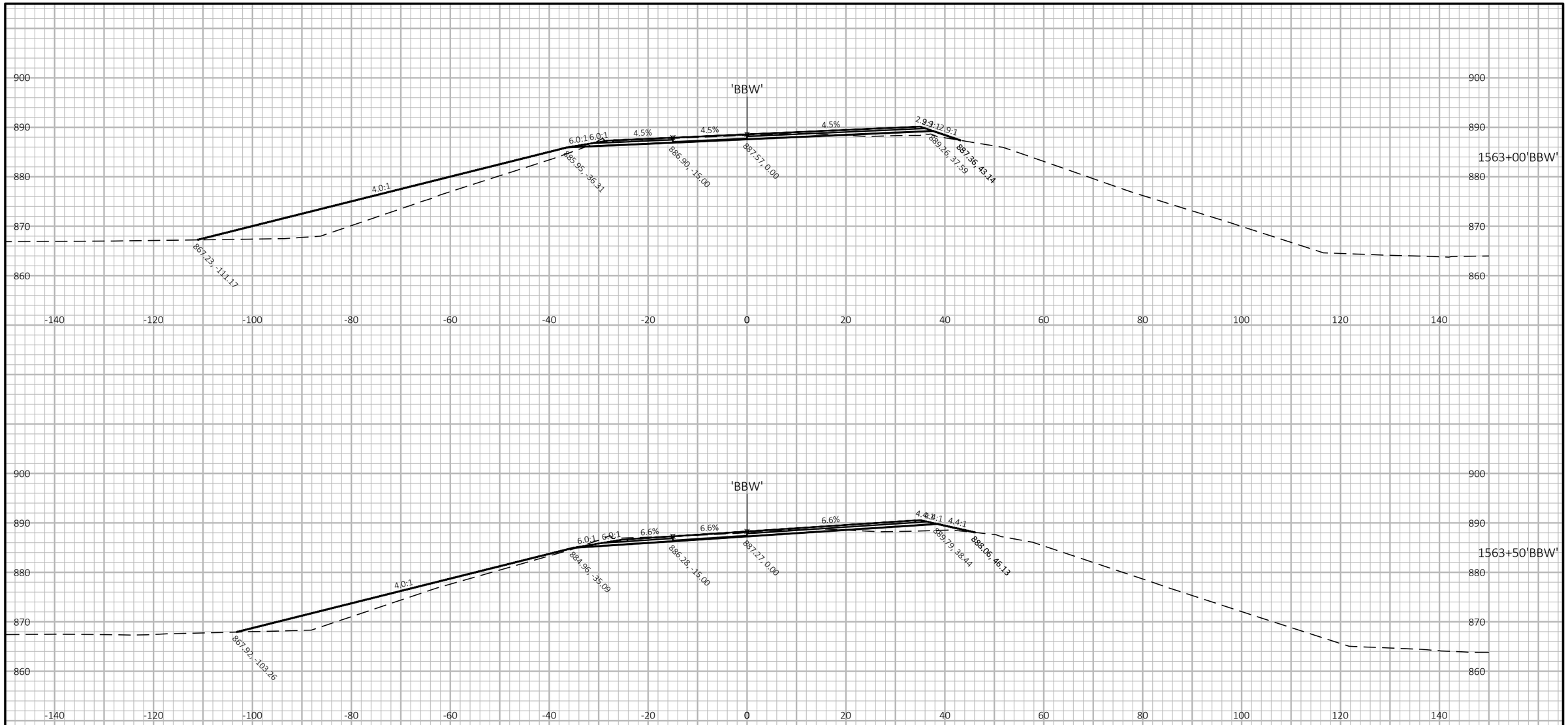

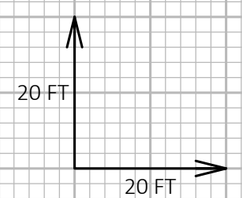

9

9

PROJECT NO: 1007-12-80	HWY: IH 39	COUNTY: DANE	CROSS SECTIONS: NB IH 39 TO WB US 12 EXIT RAMP	SHEET	E

FILE NAME : P:\2019 PROJECTS\5019001 - BIC\CIVIL3D\SHEETSPLAN\10071280\0902_XS_NB-WB.DWG
LAYOUT NAME - 33

PLOT DATE : 3/28/2019 11:14 AM PLOT BY : KYLE CORNELIUS PLOT NAME : PLOT SCALE : 1 IN:20 FT HORZ. / 1 IN:20 FT VERT.

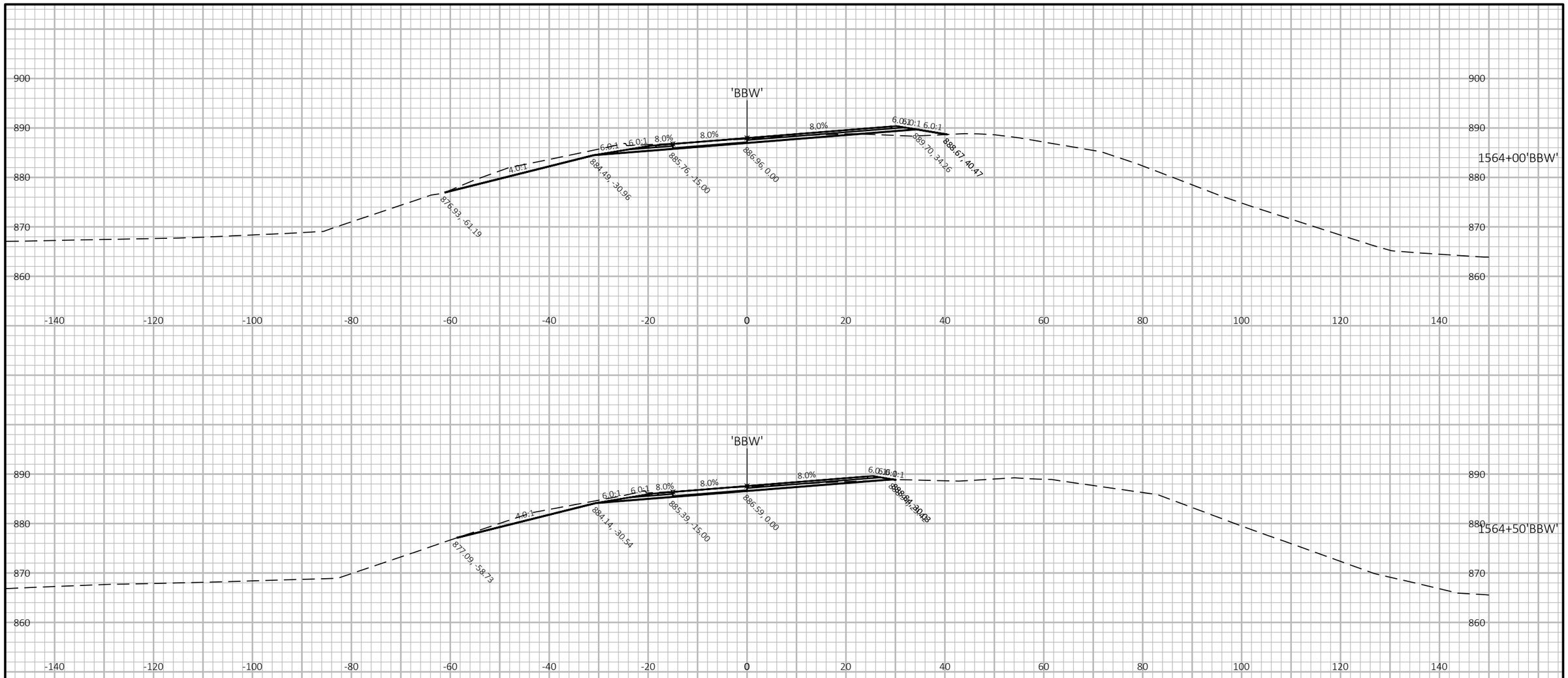

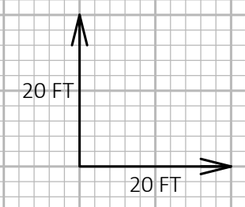

9

9

PROJECT NO: 1007-12-80	HWY: IH 39	COUNTY: DANE	CROSS SECTIONS: NB IH 39 TO WB US 12 EXIT RAMP	SHEET	E

FILE NAME : P:\2019 PROJECTS\5019001 - BIC\CIVIL3D\SHEETSPLAN\10071280\0902_XS_NB-WB.DWG
LAYOUT NAME - 34

PLOT DATE : 3/28/2019 11:14 AM PLOT BY : KYLE CORNELIUS PLOT NAME : PLOT SCALE : 1 IN:20 FT HORZ. / 1 IN:20 FT VERT.

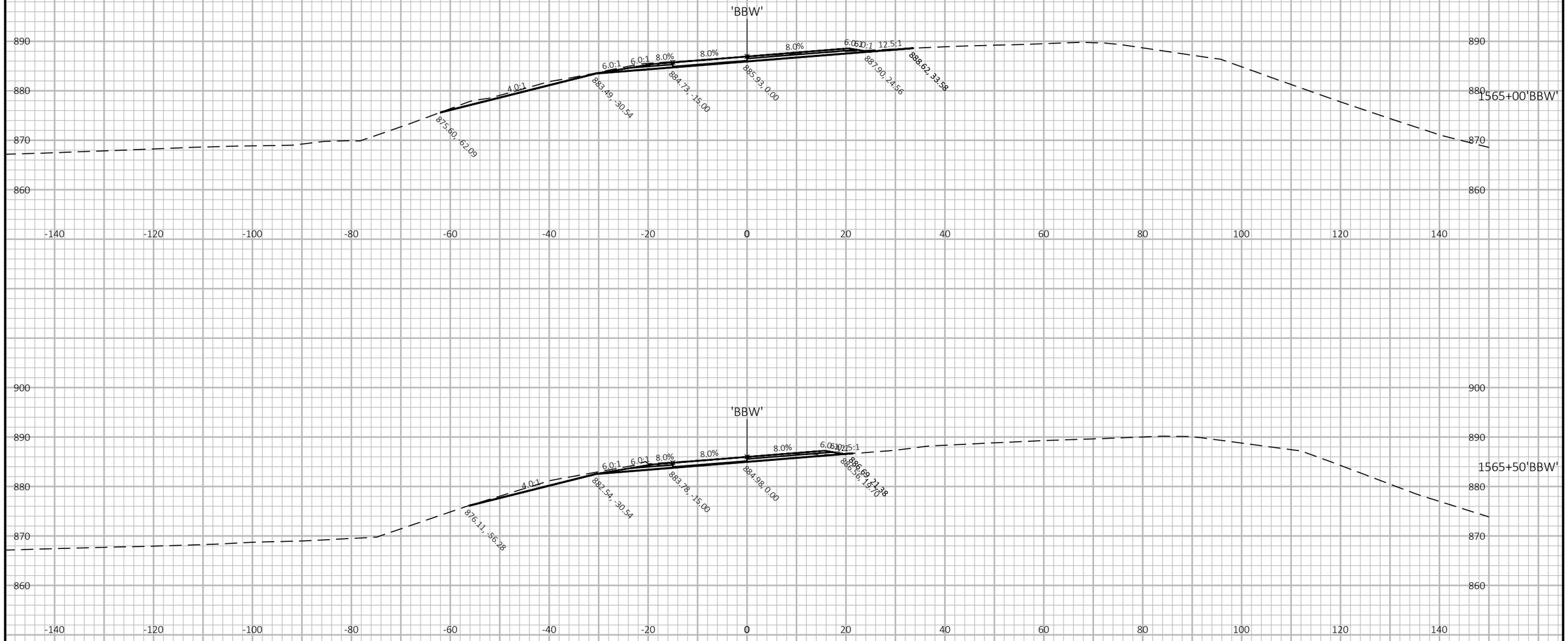

9

9

PROJECT NO: 1007-12-80	HWY: IH 39	COUNTY: DANE	CROSS SECTIONS: NB IH 39 TO WB US 12 EXIT RAMP	SHEET	E

FILE NAME : P:\2019 PROJECTS\5019001 - BIC\CIVIL3D\SHEETSPLAN\10071280\0902_XS_NB-WB.DWG
LAYOUT NAME - 35

PLOT DATE : 3/28/2019 11:14 AM PLOT BY : KYLE CORNELIUS PLOT NAME : PLOT SCALE : 1 IN:20 FT HORZ. / 1 IN:20 FT VERT.

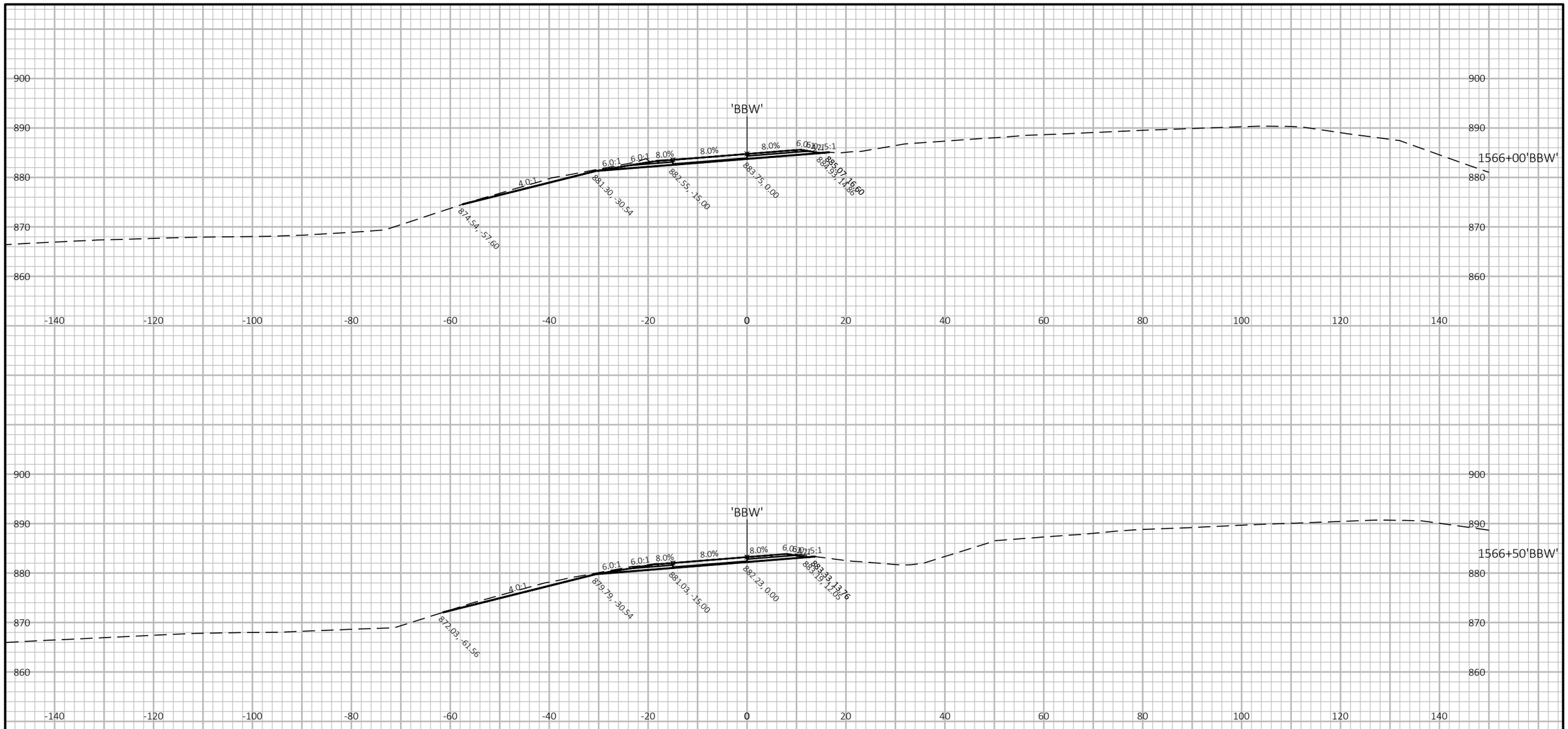

PROJECT NO: 1007-12-80	HWY: IH 39	COUNTY: DANE	CROSS SECTIONS: NB IH 39 TO WB US 12 EXIT RAMP	SHEET	E

FILE NAME : P:\2019 PROJECTS\5019001 - BIC\CIVIL3D\SHEETSPLAN\10071280\0902_XS_NB-WB.DWG
LAYOUT NAME - 36

PLOT DATE : 3/28/2019 11:14 AM PLOT BY : KYLE CORNELIUS PLOT NAME : PLOT SCALE : 1 IN:20 FT HORZ. / 1 IN:20 FT VERT.

BEGIN CONSTRUCTION
STA 545+86'BBE'

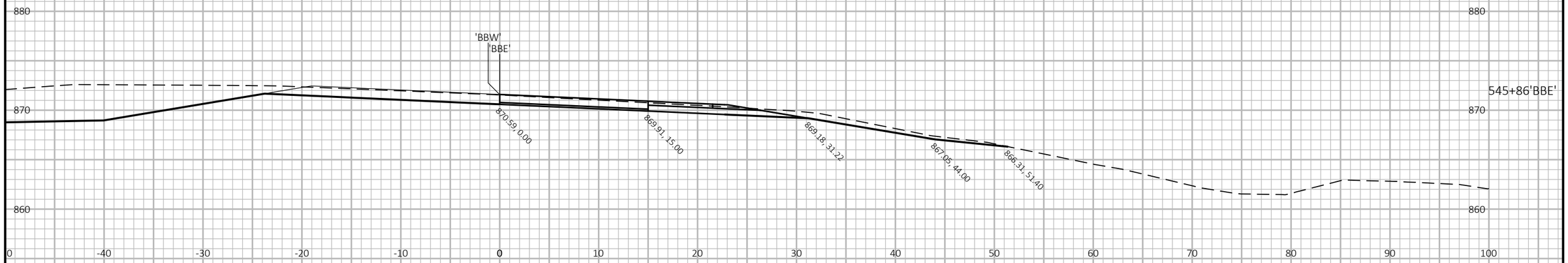

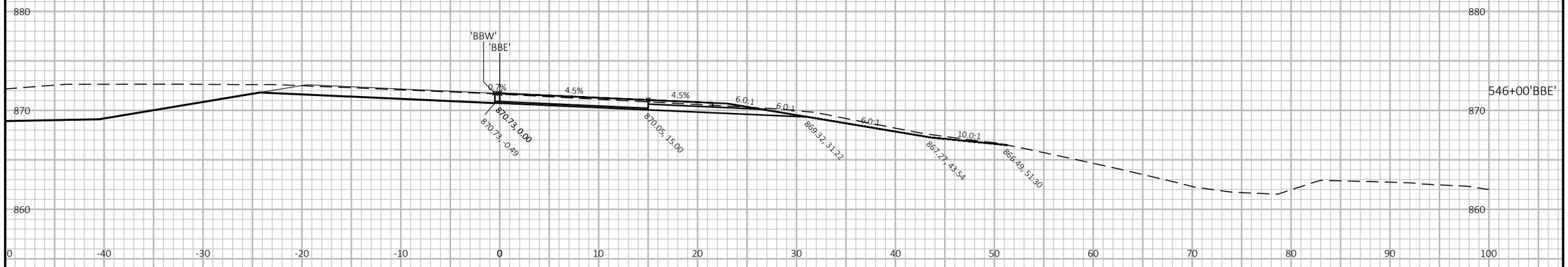

9

9

PROJECT NO: 1007-12-80	HWY: IH 39	COUNTY: DANE	CROSS SECTIONS: NB IH 39 TO EB US 12 EXIT RAMP	SHEET	E

FILE NAME : P:\2019 PROJECTS\5019001 - BIC\CIVIL3D\SHEETSPLAN\10071280\0902_XS_NB-EB.DWG
LAYOUT NAME - 01

PLOT DATE : 3/28/2019 9:30 AM

PLOT BY : KYLE CORNELIUS

PLOT NAME :

PLOT SCALE : 1 IN:10 FT HORZ. / 1 IN:10 FT VERT.

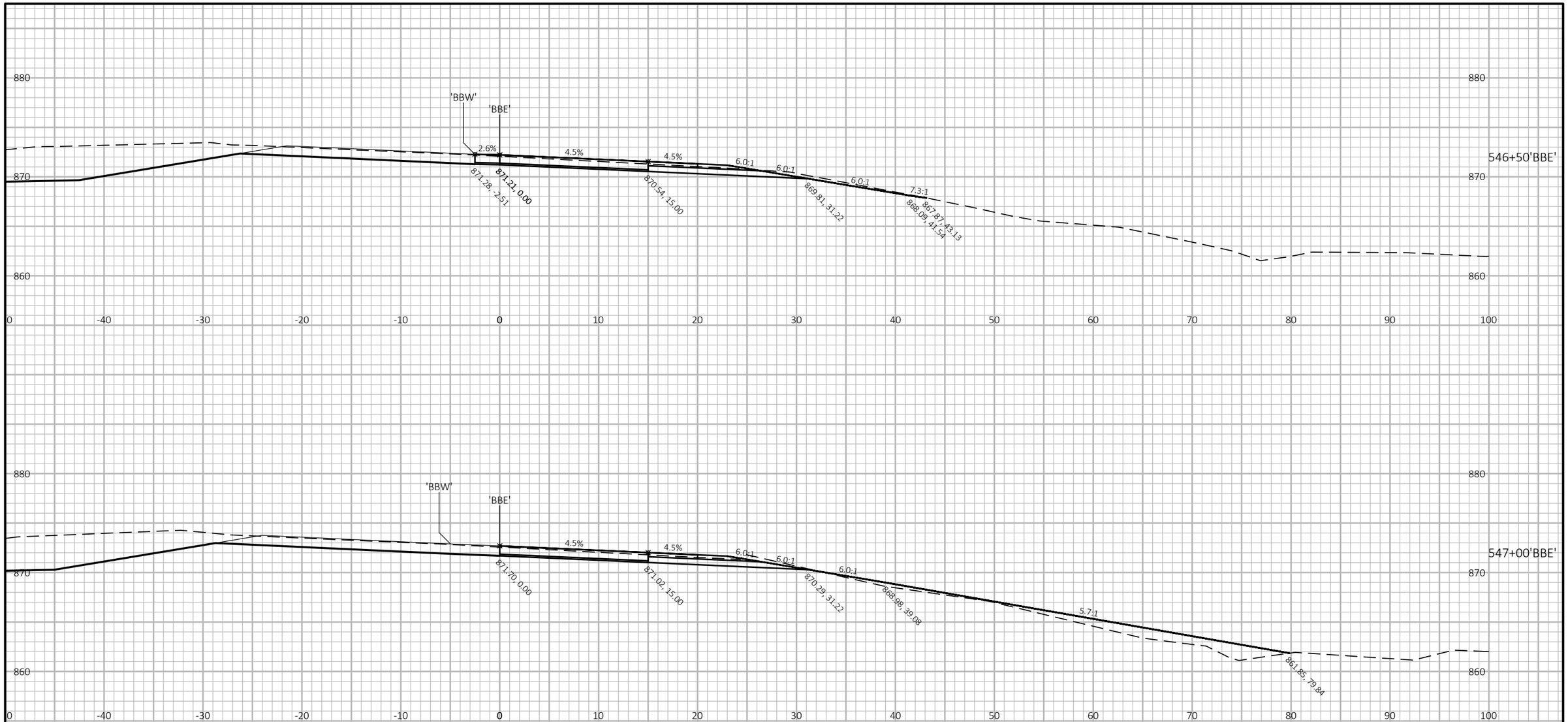

9

9

PROJECT NO: 1007-12-80	HWY: IH 39	COUNTY: DANE	CROSS SECTIONS: NB IH 39 TO EB US 12 EXIT RAMP	SHEET	E

FILE NAME : P:\2019 PROJECTS\5019001 - BIC\CIVIL3D\SHEETSPLAN\10071280\0902_XS_NB-EB.DWG
LAYOUT NAME - 02

PLOT DATE : 3/28/2019 9:30 AM

PLOT BY : KYLE CORNELIUS

PLOT NAME :

PLOT SCALE : 1 IN:10 FT HORZ. / 1 IN:10 FT VERT.

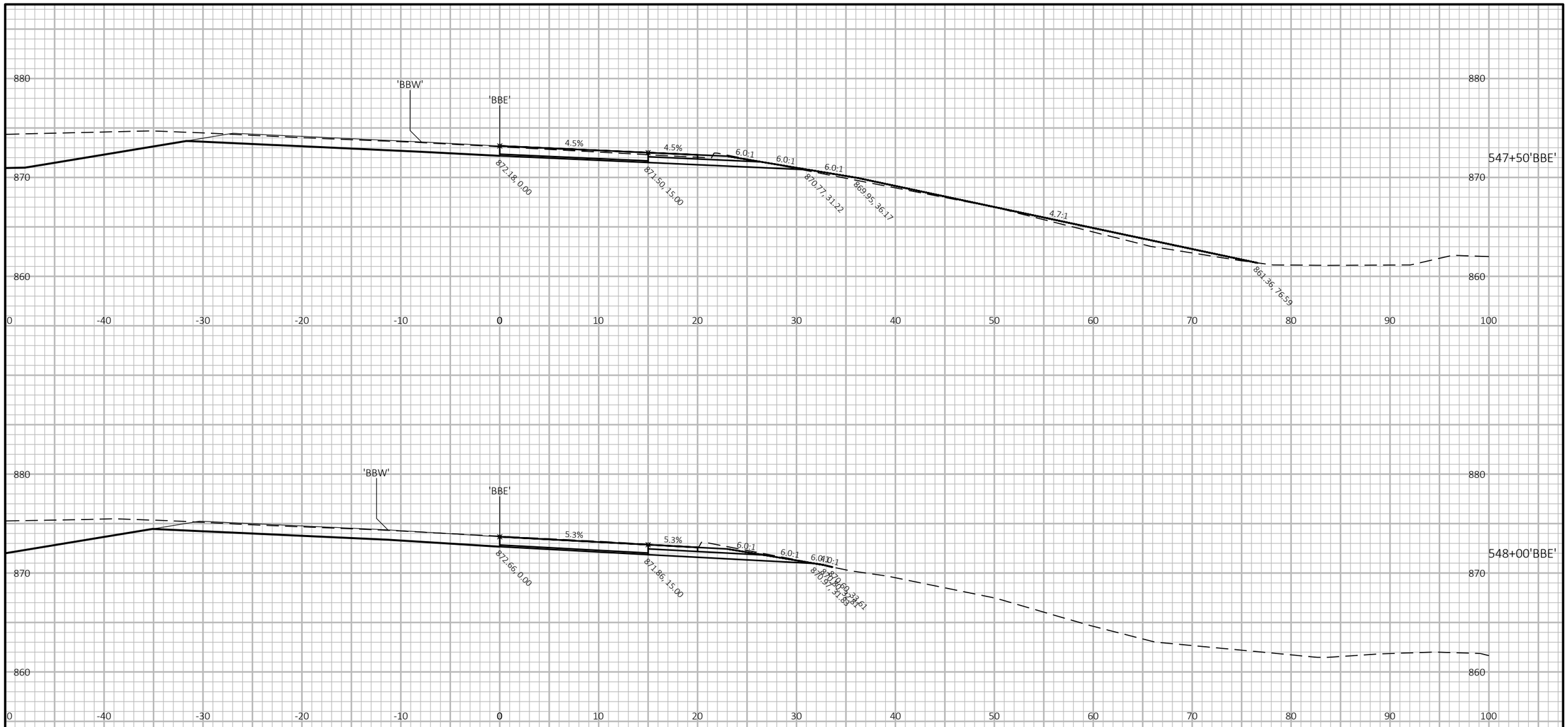

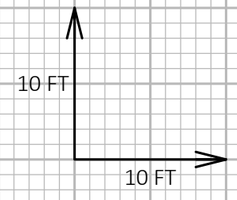

9

9

PROJECT NO: 1007-12-80	HWY: IH 39	COUNTY: DANE	CROSS SECTIONS: NB IH 39 TO EB US 12 EXIT RAMP	SHEET	E

FILE NAME : P:\2019 PROJECTS\5019001 - BIC\CIVIL3D\SHEETSPLAN\10071280\0902_XS_NB-EB.DWG
LAYOUT NAME - 03

PLOT DATE : 3/28/2019 9:30 AM

PLOT BY : KYLE CORNELIUS

PLOT NAME :

PLOT SCALE : 1 IN:10 FT HORZ. / 1 IN:10 FT VERT.

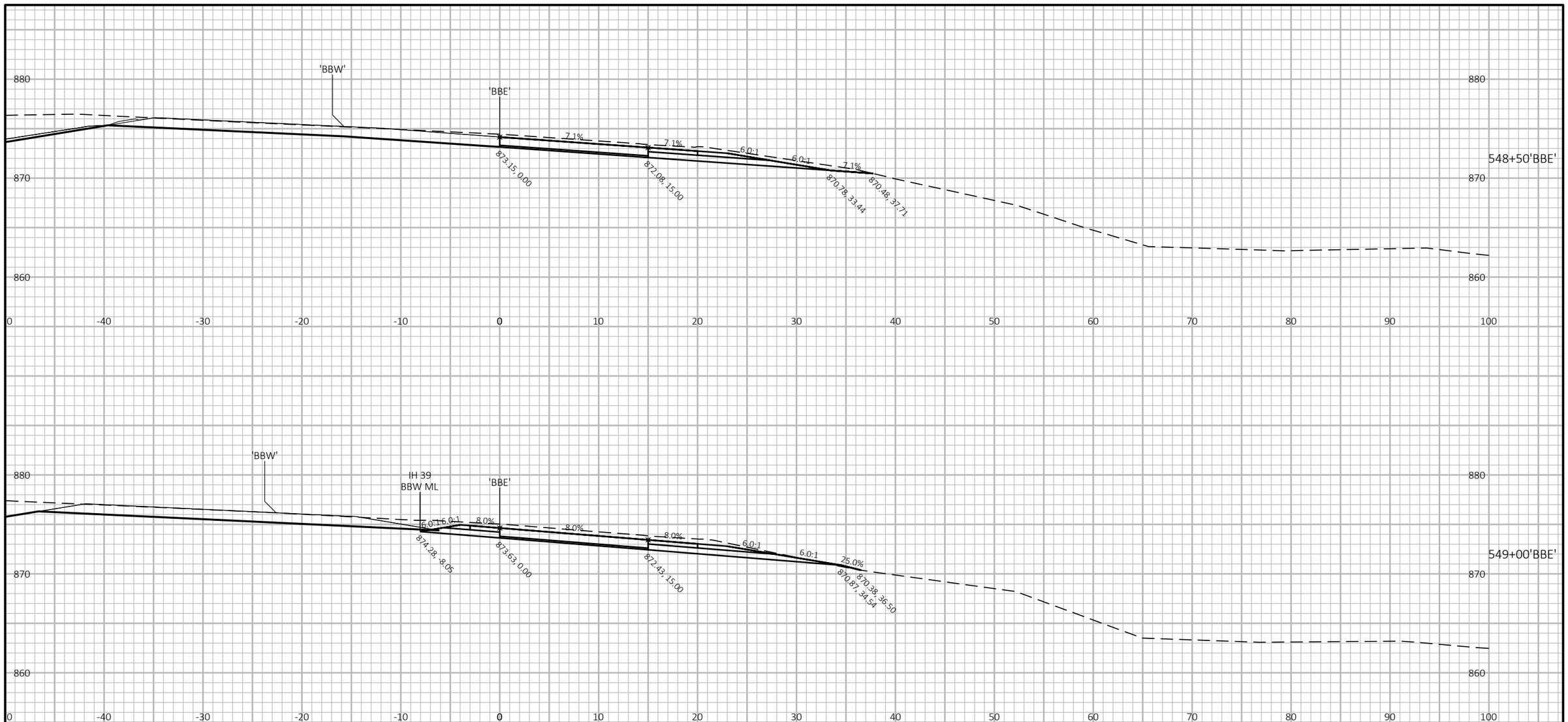

9

9

PROJECT NO: 1007-12-80	HWY: IH 39	COUNTY: DANE	CROSS SECTIONS: NB IH 39 TO EB US 12 EXIT RAMP	SHEET	E

FILE NAME : P:\2019 PROJECTS\5019001 - BIC\CIVIL3D\SHEETSPLAN\10071280\0902_XS_NB-EB.DWG
LAYOUT NAME - 04

PLOT DATE : 3/28/2019 9:30 AM

PLOT BY : KYLE CORNELIUS

PLOT NAME :

PLOT SCALE : 1 IN:10 FT HORZ. / 1 IN:10 FT VERT.

WISDOT/CADDS SHEET 49

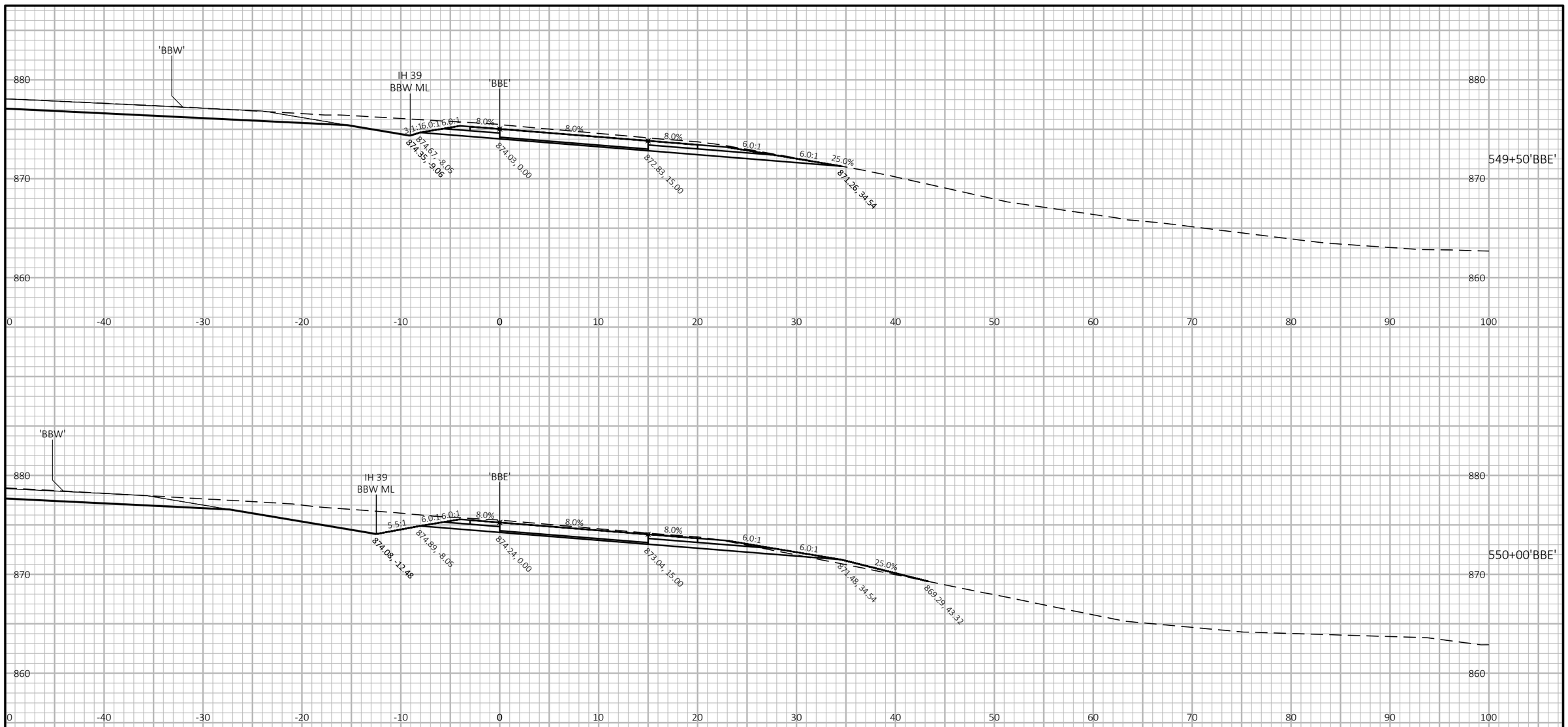

9

9

PROJECT NO: 1007-12-80	HWY: IH 39	COUNTY: DANE	CROSS SECTIONS: NB IH 39 TO EB US 12 EXIT RAMP	SHEET	E

FILE NAME : P:\2019 PROJECTS\5019001 - BIC\CIVIL3D\SHEETSPLAN\10071280\0902_XS_NB-EB.DWG
LAYOUT NAME - 05

PLOT DATE : 3/28/2019 9:30 AM PLOT BY : KYLE CORNELIUS PLOT NAME : PLOT SCALE : 1 IN:10 FT HORZ. / 1 IN:10 FT VERT.

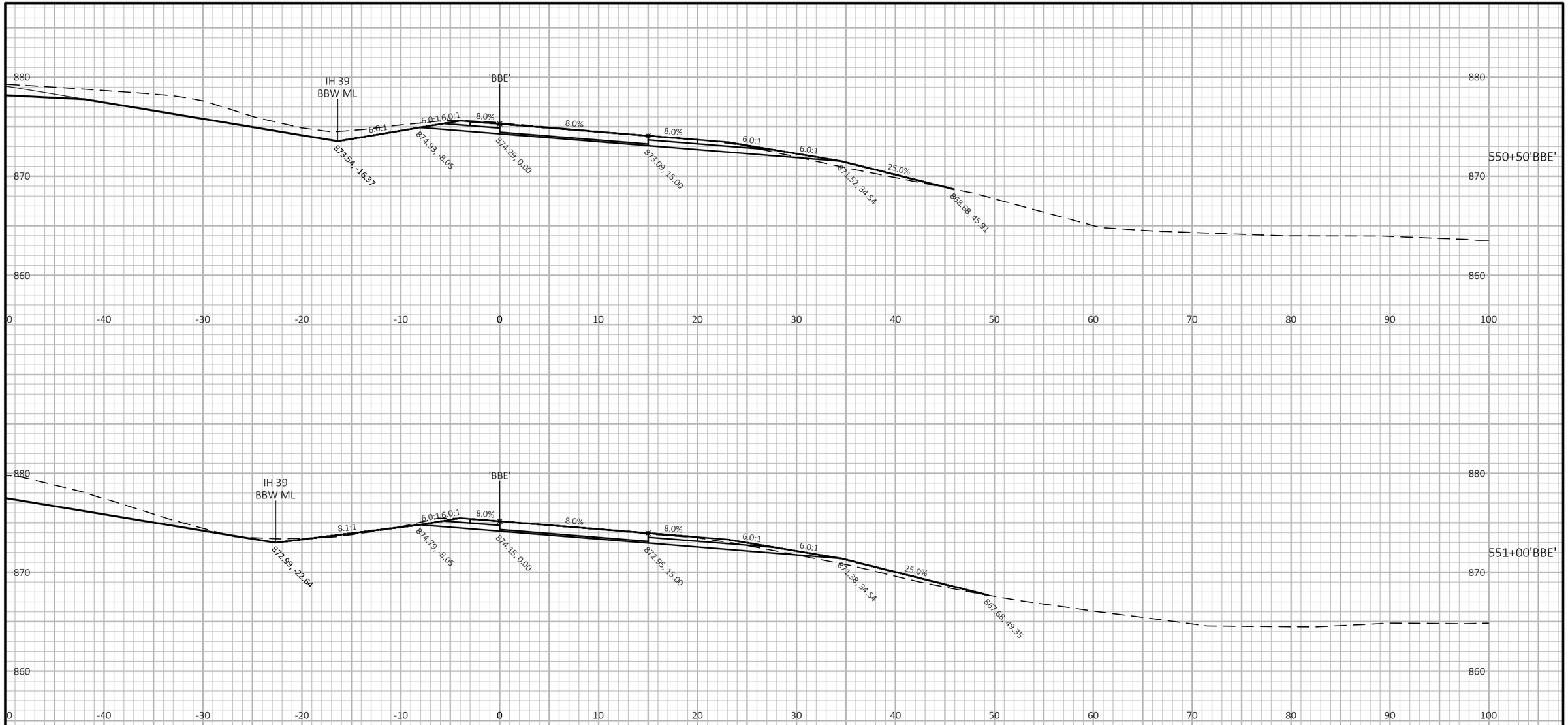

9

9

PROJECT NO: 1007-12-80	HWY: IH 39	COUNTY: DANE	CROSS SECTIONS: NB IH 39 TO EB US 12 EXIT RAMP	SHEET	E

FILE NAME : P:\2019 PROJECTS\5019001 - BIC\CIVIL3D\SHEETSPLAN\10071280\0902_XS_NB-EB.DWG
LAYOUT NAME - 06

PLOT DATE : 3/28/2019 9:31 AM

PLOT BY : KYLE CORNELIUS

PLOT NAME :

PLOT SCALE : 1 IN:10 FT HORZ. / 1 IN:10 FT VERT.

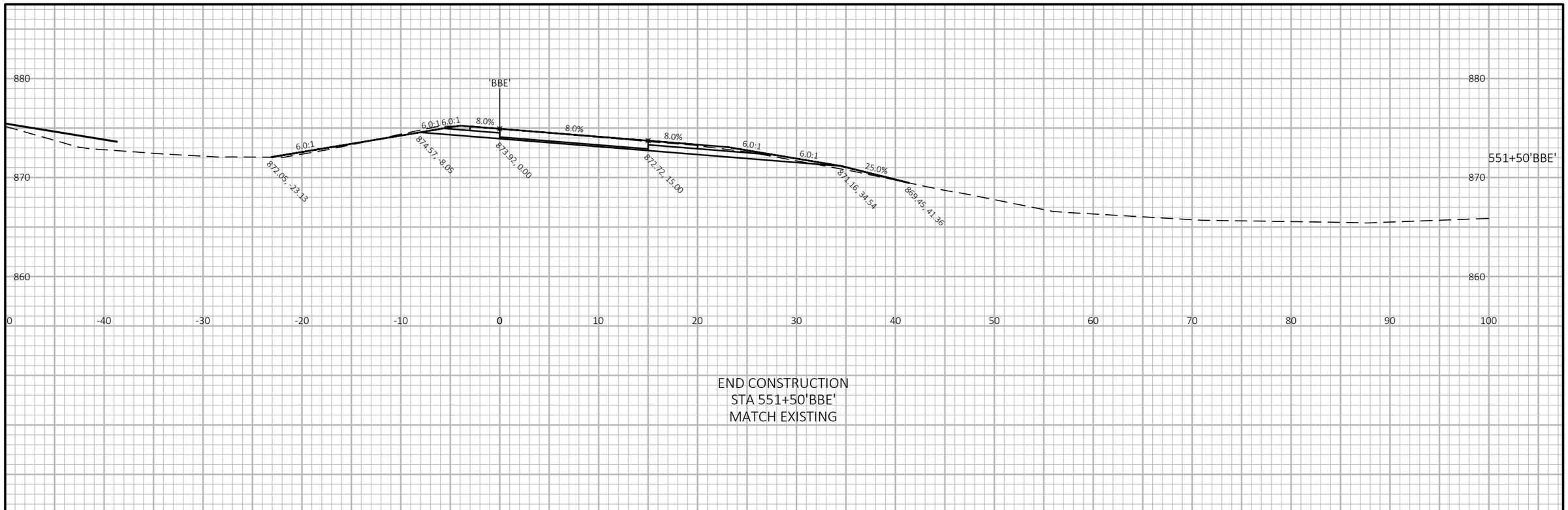

PROJECT NO: 1007-12-80	HWY: IH 39	COUNTY: DANE	CROSS SECTIONS: NB IH 39 TO EB US 12 EXIT RAMP	SHEET	E

FILE NAME : P:\2019 PROJECTS\5019001 - BIC\CIVIL3D\SHEETSPLAN\10071280\0902_XS_NB-EB.DWG
LAYOUT NAME - 07

PLOT DATE : 3/28/2019 9:31 AM

PLOT BY : KYLE CORNELIUS

PLOT NAME :

PLOT SCALE : 1 IN:10 FT HORZ. / 1 IN:10 FT VERT.

BEGIN CONSTRUCTION
STA 1571+16'BCN'

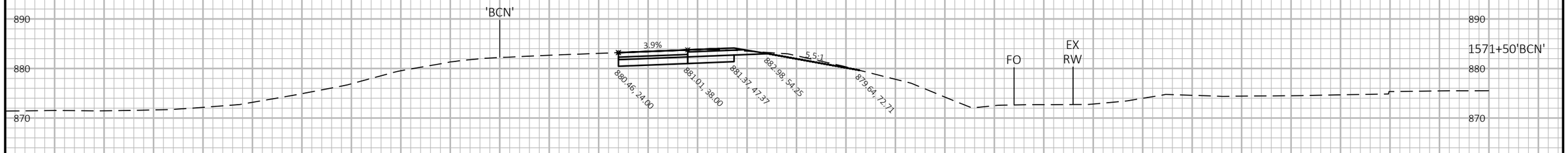

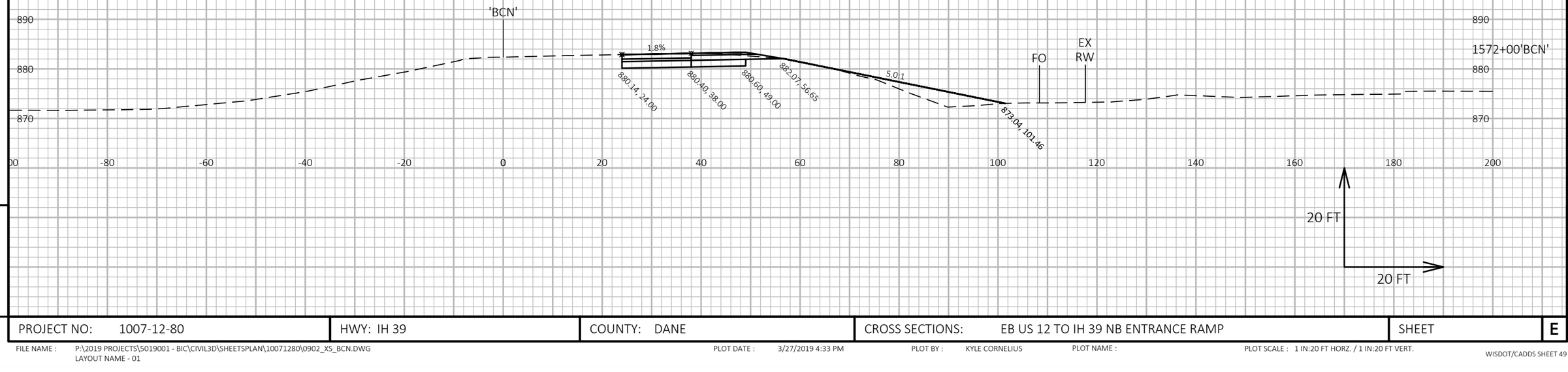

9

9

PROJECT NO: 1007-12-80	HWY: IH 39	COUNTY: DANE	CROSS SECTIONS: EB US 12 TO IH 39 NB ENTRANCE RAMP	SHEET	E

FILE NAME : P:\2019 PROJECTS\5019001 - BIC\CIVIL3D\SHEETSPLAN\10071280\0902_XS_BCN.DWG
LAYOUT NAME - 01

PLOT DATE : 3/27/2019 4:33 PM

PLOT BY : KYLE CORNELIUS

PLOT NAME :

PLOT SCALE : 1 IN:20 FT HORZ. / 1 IN:20 FT VERT.

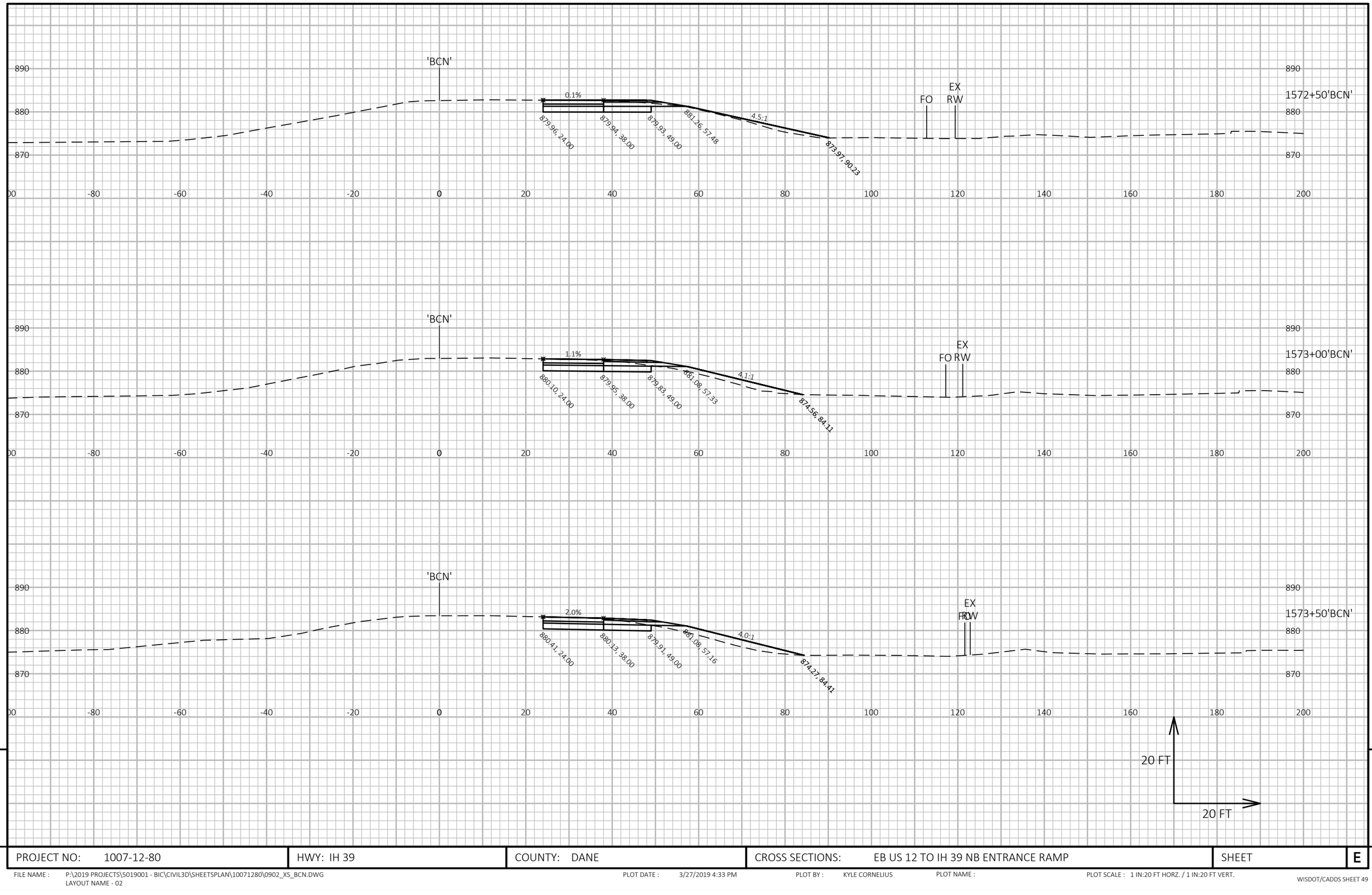

9

9

PROJECT NO: 1007-12-80	HWY: IH 39	COUNTY: DANE	CROSS SECTIONS: EB US 12 TO IH 39 NB ENTRANCE RAMP	SHEET	E

FILE NAME : P:\2019 PROJECTS\5019001 - BIC\CIVIL3D\SHEETSPLAN\10071280\0902_XS_BCN.DWG
LAYOUT NAME - 02

PLOT DATE : 3/27/2019 4:33 PM

PLOT BY : KYLE CORNELIUS

PLOT NAME :

PLOT SCALE : 1 IN:20 FT HORZ. / 1 IN:20 FT VERT.

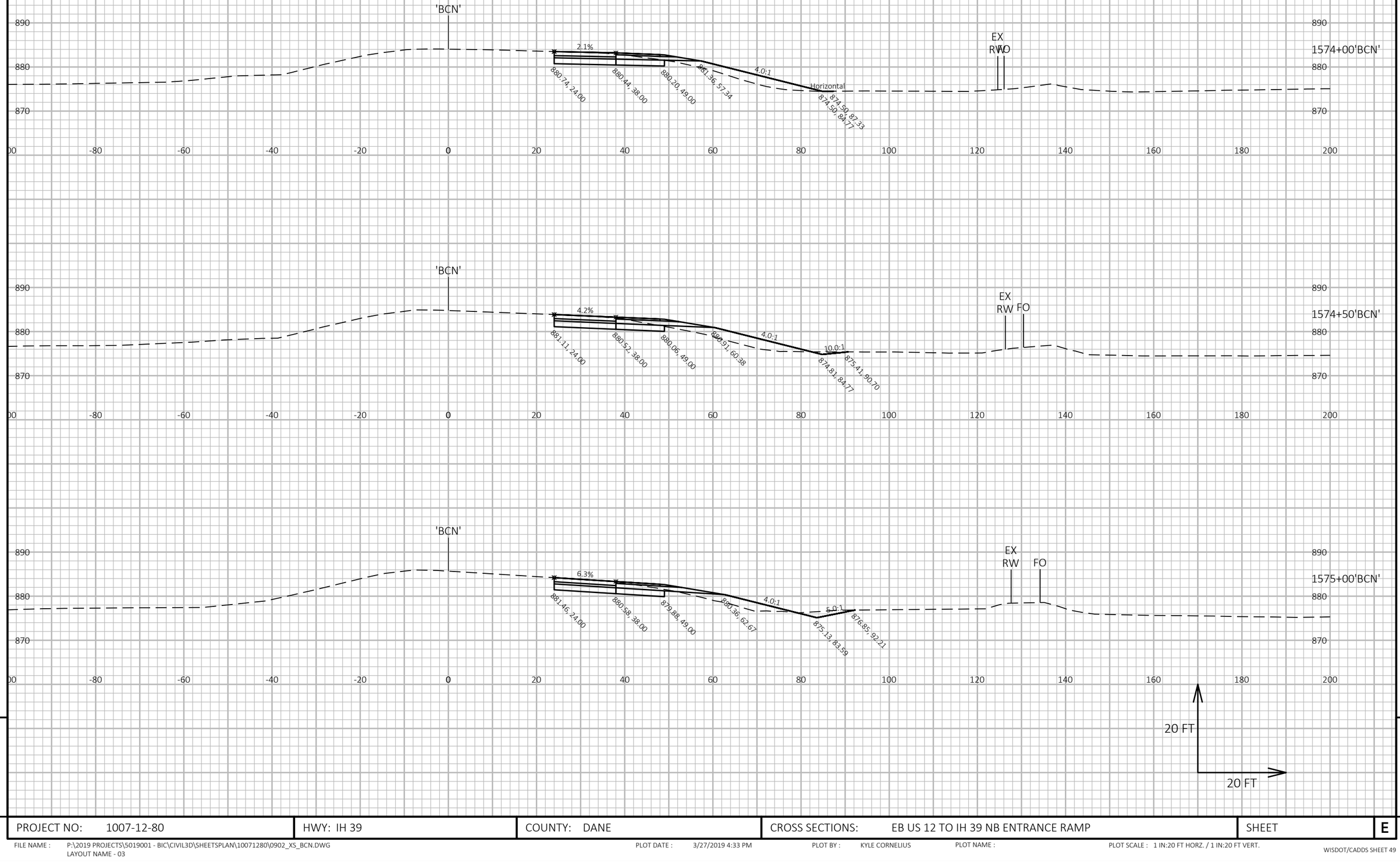

9

9

PROJECT NO: 1007-12-80	HWY: IH 39	COUNTY: DANE	CROSS SECTIONS: EB US 12 TO IH 39 NB ENTRANCE RAMP	SHEET	E

FILE NAME : P:\2019 PROJECTS\5019001 - BIC\CIVIL3D\SHEETSPLAN\10071280\0902_XS_BCN.DWG
LAYOUT NAME - 03

PLOT DATE : 3/27/2019 4:33 PM PLOT BY : KYLE CORNELIUS PLOT NAME : PLOT SCALE : 1 IN:20 FT HORZ. / 1 IN:20 FT VERT.

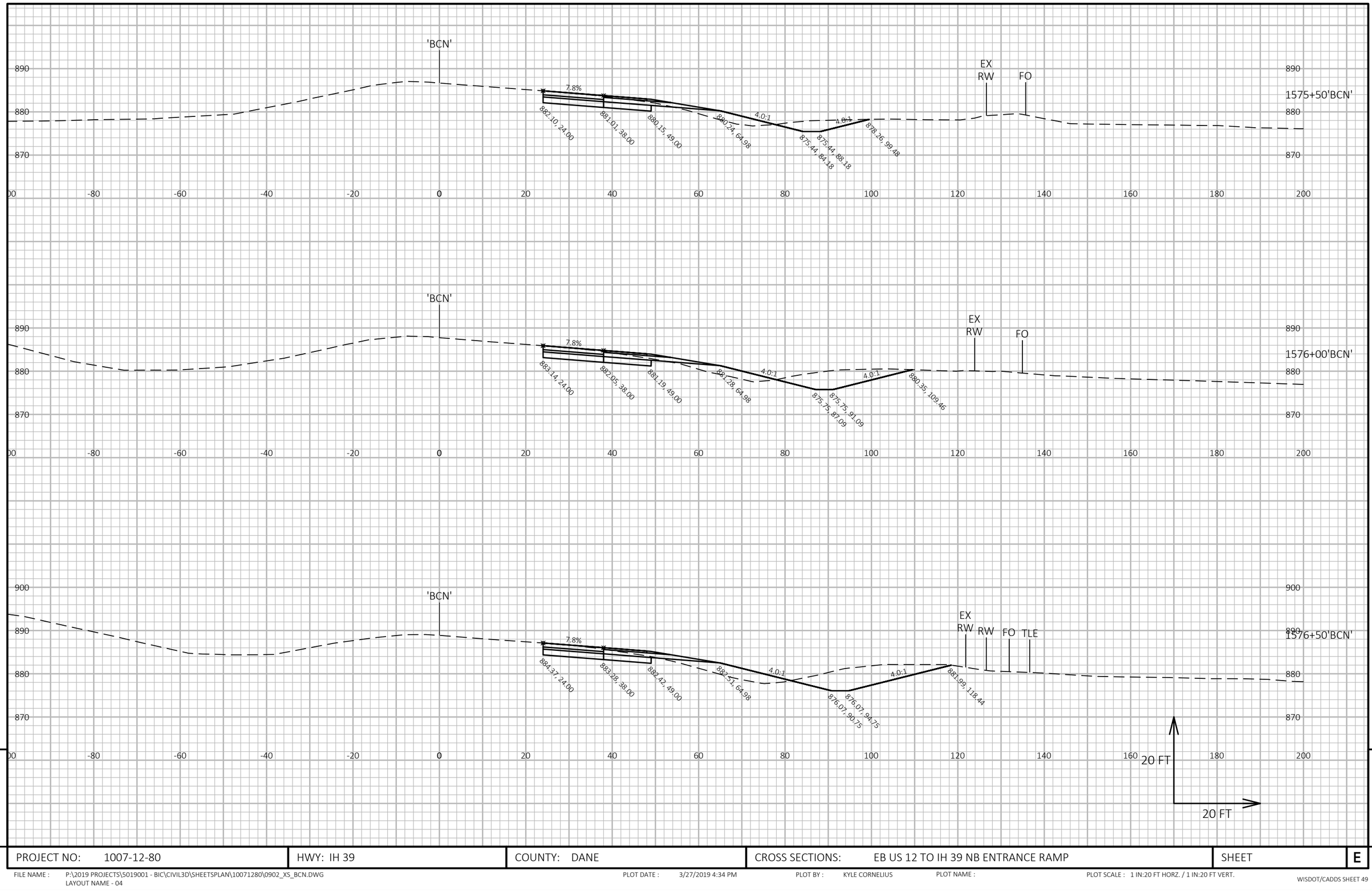

9

9

PROJECT NO: 1007-12-80	HWY: IH 39	COUNTY: DANE	CROSS SECTIONS: EB US 12 TO IH 39 NB ENTRANCE RAMP	SHEET	E

FILE NAME : P:\2019 PROJECTS\5019001 - BIC\CIVIL3D\SHEETSPLAN\10071280\0902_XS_BCN.DWG
LAYOUT NAME - 04

PLOT DATE : 3/27/2019 4:34 PM

PLOT BY : KYLE CORNELIUS

PLOT NAME :

PLOT SCALE : 1 IN:20 FT HORZ. / 1 IN:20 FT VERT.

9

9

PROJECT NO: 1007-12-80	HWY: IH 39	COUNTY: DANE	CROSS SECTIONS: EB US 12 TO IH 39 NB ENTRANCE RAMP	SHEET	E

FILE NAME : P:\2019 PROJECTS\5019001 - BIC\CIVIL3D\SHEETSPLAN\10071280\0902_XS_BCN.DWG
LAYOUT NAME - 05

PLOT DATE : 3/27/2019 4:34 PM PLOT BY : KYLE CORNELIUS PLOT NAME : PLOT SCALE : 1 IN:20 FT HORZ. / 1 IN:20 FT VERT.

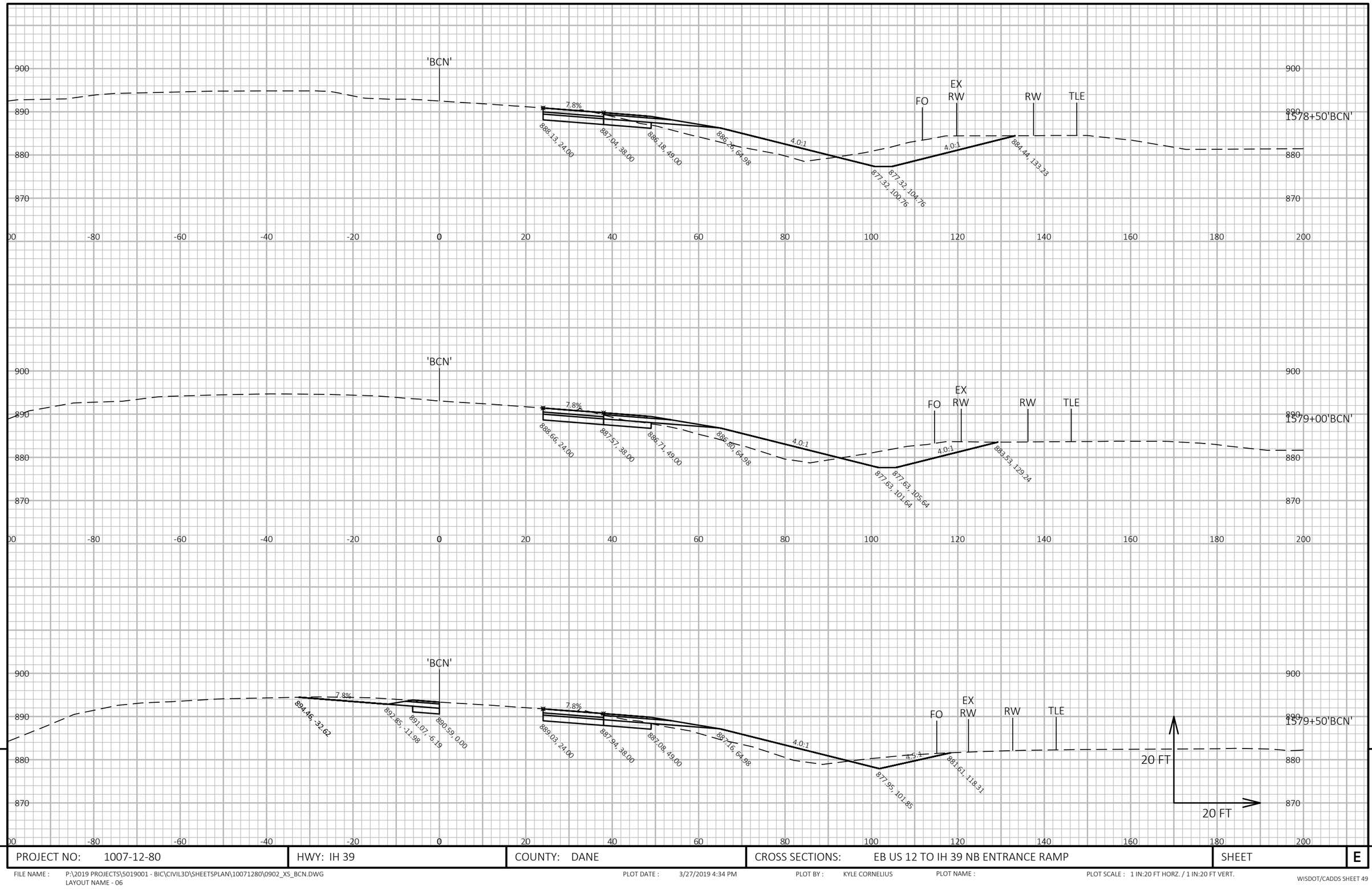

PROJECT NO: 1007-12-80	HWY: IH 39	COUNTY: DANE	CROSS SECTIONS: EB US 12 TO IH 39 NB ENTRANCE RAMP	SHEET	E

FILE NAME : P:\2019 PROJECTS\5019001 - BIC\CIVIL3D\SHEETSPLAN\10071280\0902_XS_BCN.DWG
LAYOUT NAME - 06

PLOT DATE : 3/27/2019 4:34 PM PLOT BY : KYLE CORNELIUS PLOT NAME : PLOT SCALE : 1 IN:20 FT HORZ. / 1 IN:20 FT VERT.

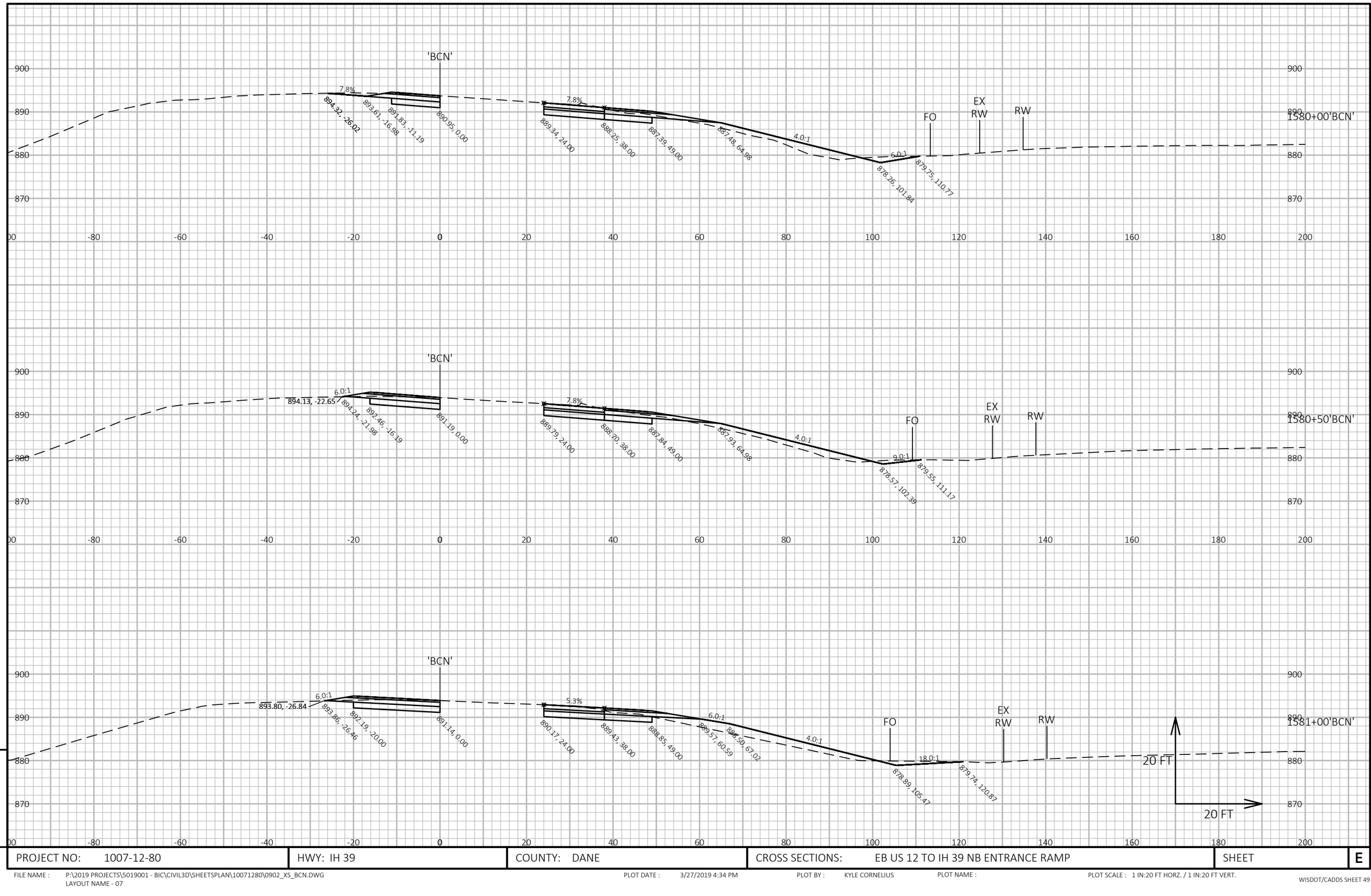

9

9

PROJECT NO: 1007-12-80	HWY: IH 39	COUNTY: DANE	CROSS SECTIONS: EB US 12 TO IH 39 NB ENTRANCE RAMP	SHEET	E

FILE NAME : P:\2019 PROJECTS\5019001 - BIC\CIVIL3D\SHEETSPLAN\10071280\0902_XS_BCN.DWG
LAYOUT NAME - 07

PLOT DATE : 3/27/2019 4:34 PM

PLOT BY : KYLE CORNELIUS

PLOT NAME :

PLOT SCALE : 1 IN:20 FT HORZ. / 1 IN:20 FT VERT.

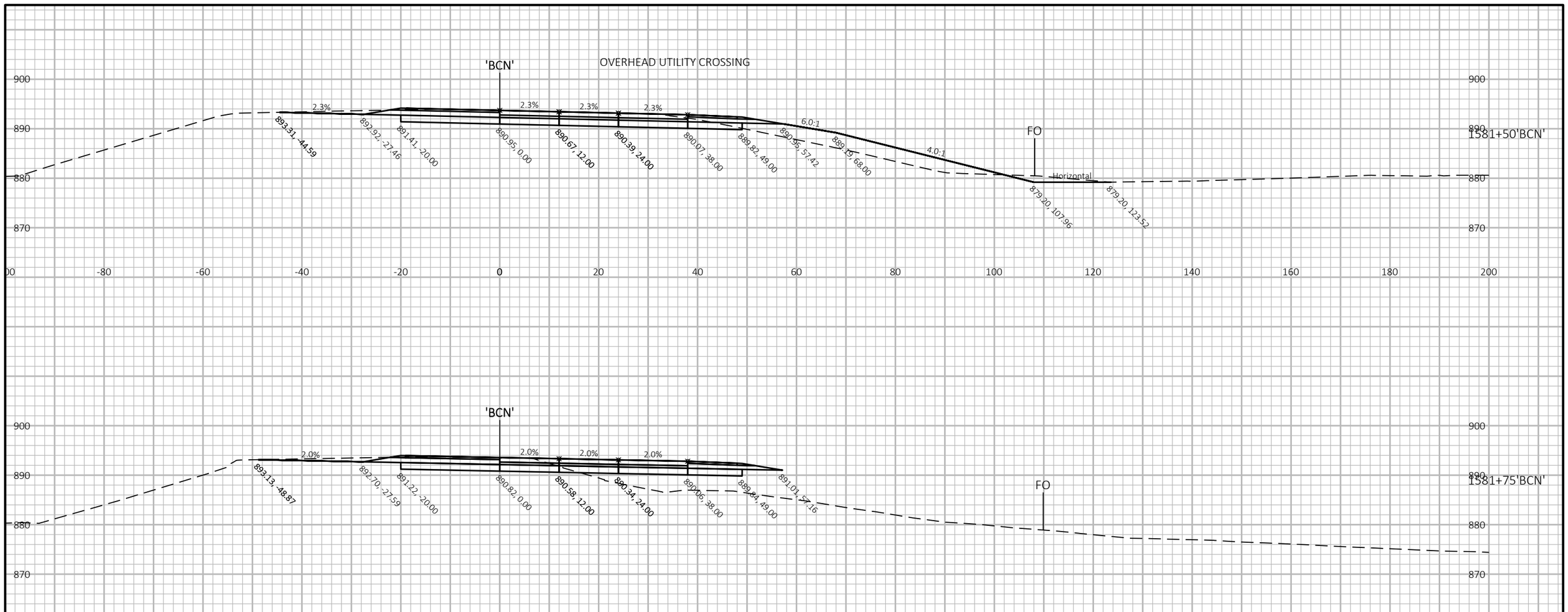

PROJECT NO: 1007-12-80	HWY: IH 39	COUNTY: DANE	CROSS SECTIONS: EB US 12 TO IH 39 NB ENTRANCE RAMP	SHEET	E

FILE NAME : P:\2019 PROJECTS\5019001 - BIC\CIVIL3D\SHEETSPLAN\10071280\0902_XS_BCN.DWG
LAYOUT NAME - 08

PLOT DATE : 3/27/2019 4:34 PM PLOT BY : KYLE CORNELIUS PLOT NAME : PLOT SCALE : 1 IN:20 FT HORZ. / 1 IN:20 FT VERT.

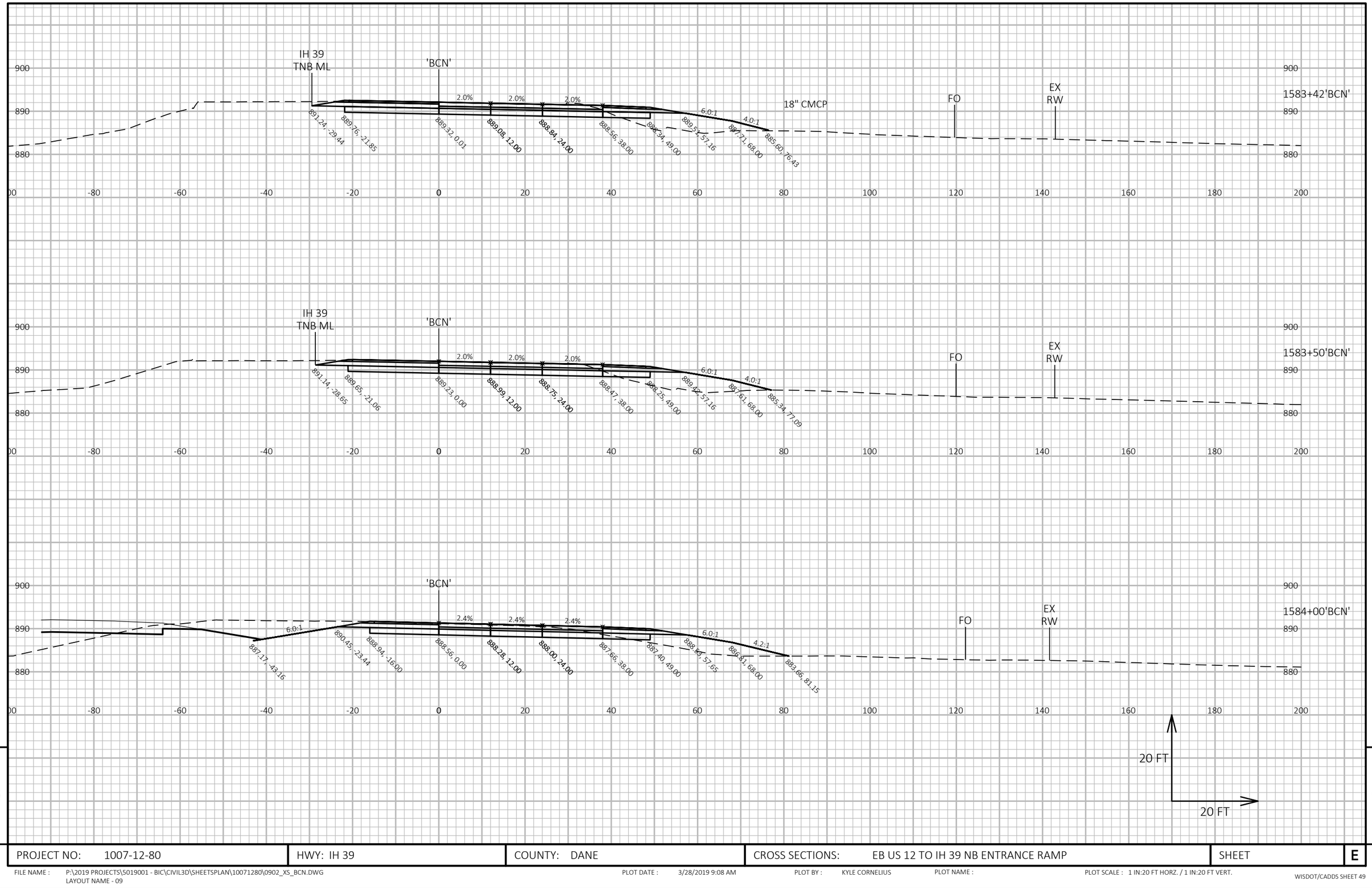

9

9

PROJECT NO: 1007-12-80	HWY: IH 39	COUNTY: DANE	CROSS SECTIONS: EB US 12 TO IH 39 NB ENTRANCE RAMP	SHEET	E

FILE NAME : P:\2019 PROJECTS\5019001 - BIC\CIVIL3D\SHEETSPLAN\10071280\0902_XS_BCN.DWG
LAYOUT NAME - 09

PLOT DATE : 3/28/2019 9:08 AM

PLOT BY : KYLE CORNELIUS

PLOT NAME :

PLOT SCALE : 1 IN:20 FT HORZ. / 1 IN:20 FT VERT.

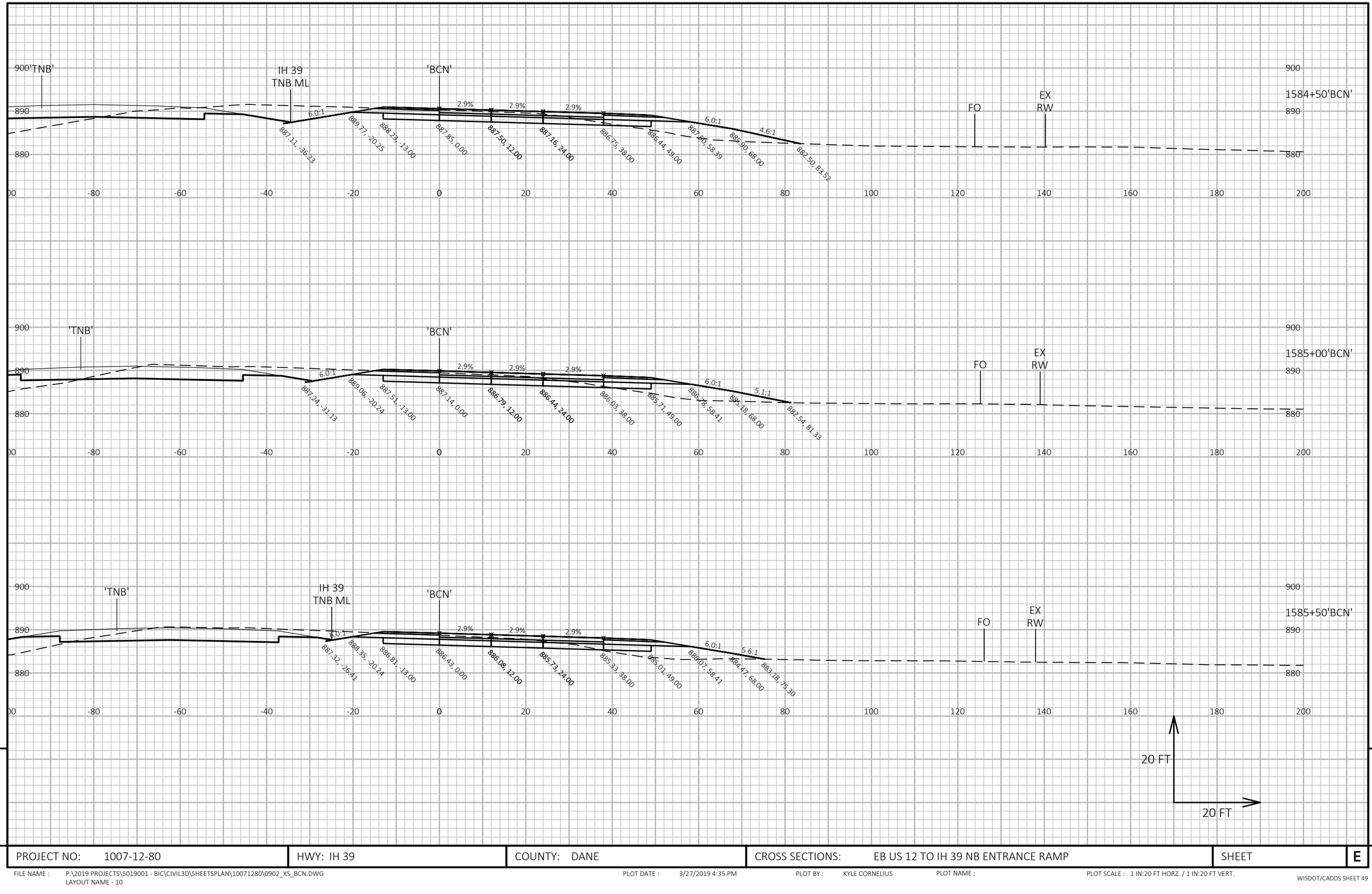

9

9

PROJECT NO: 1007-12-80	HWY: IH 39	COUNTY: DANE	CROSS SECTIONS: EB US 12 TO IH 39 NB ENTRANCE RAMP	SHEET	E

FILE NAME : P:\2019 PROJECTS\5019001 - BIC\CIVIL3D\SHEETSPLAN\10071280\0902_XS_BCN.DWG
LAYOUT NAME - 10

PLOT DATE : 3/27/2019 4:35 PM PLOT BY : KYLE CORNELIUS PLOT NAME : PLOT SCALE : 1 IN:20 FT HORZ. / 1 IN:20 FT VERT.

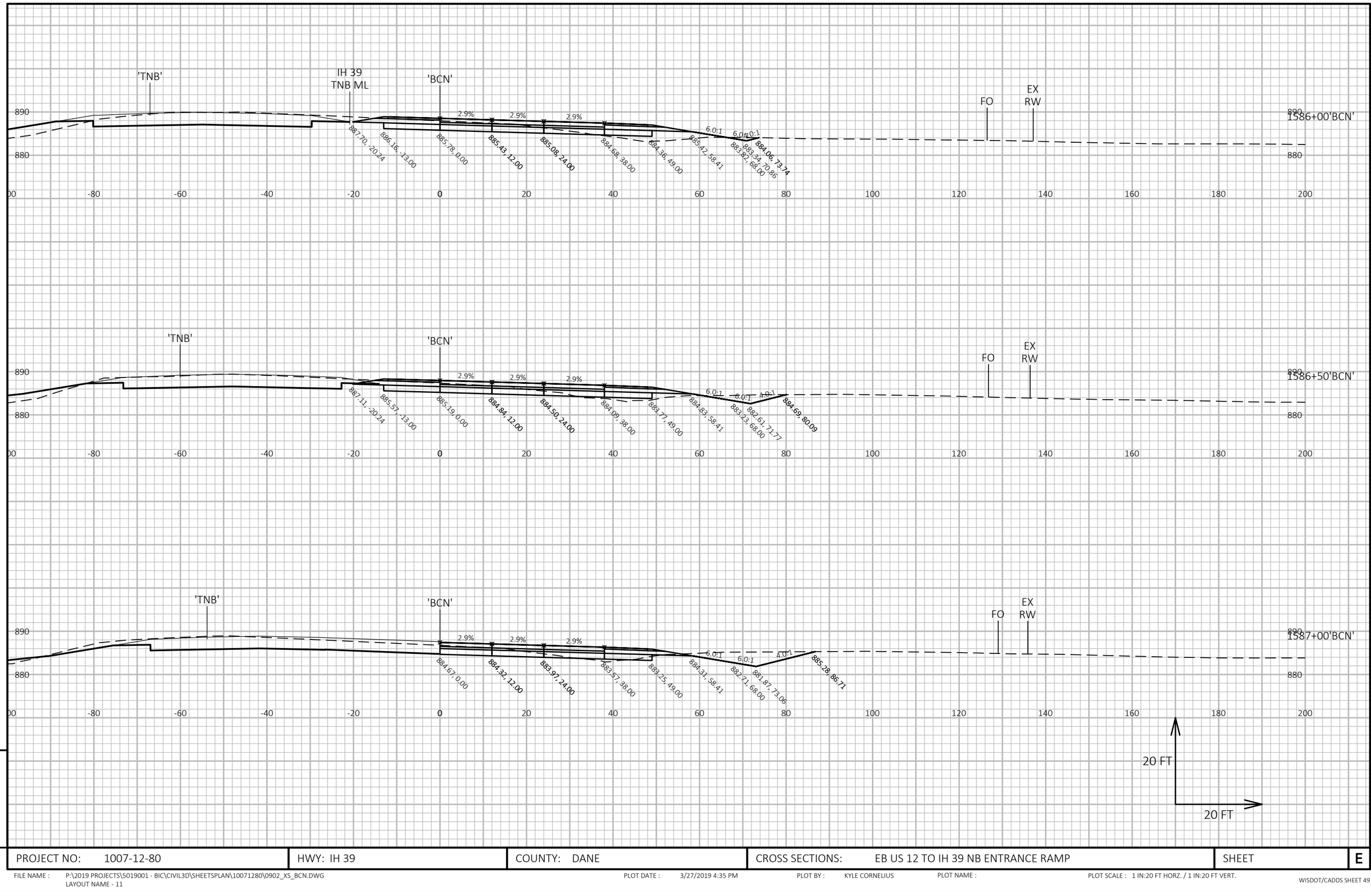

9

9

PROJECT NO: 1007-12-80	HWY: IH 39	COUNTY: DANE	CROSS SECTIONS: EB US 12 TO IH 39 NB ENTRANCE RAMP	SHEET	E

FILE NAME : P:\2019 PROJECTS\5019001 - BIC\CIVIL3D\SHEETSPLAN\10071280\0902_XS_BCN.DWG
LAYOUT NAME - 11

PLOT DATE : 3/27/2019 4:35 PM PLOT BY : KYLE CORNELIUS PLOT NAME : PLOT SCALE : 1 IN:20 FT HORZ. / 1 IN:20 FT VERT.

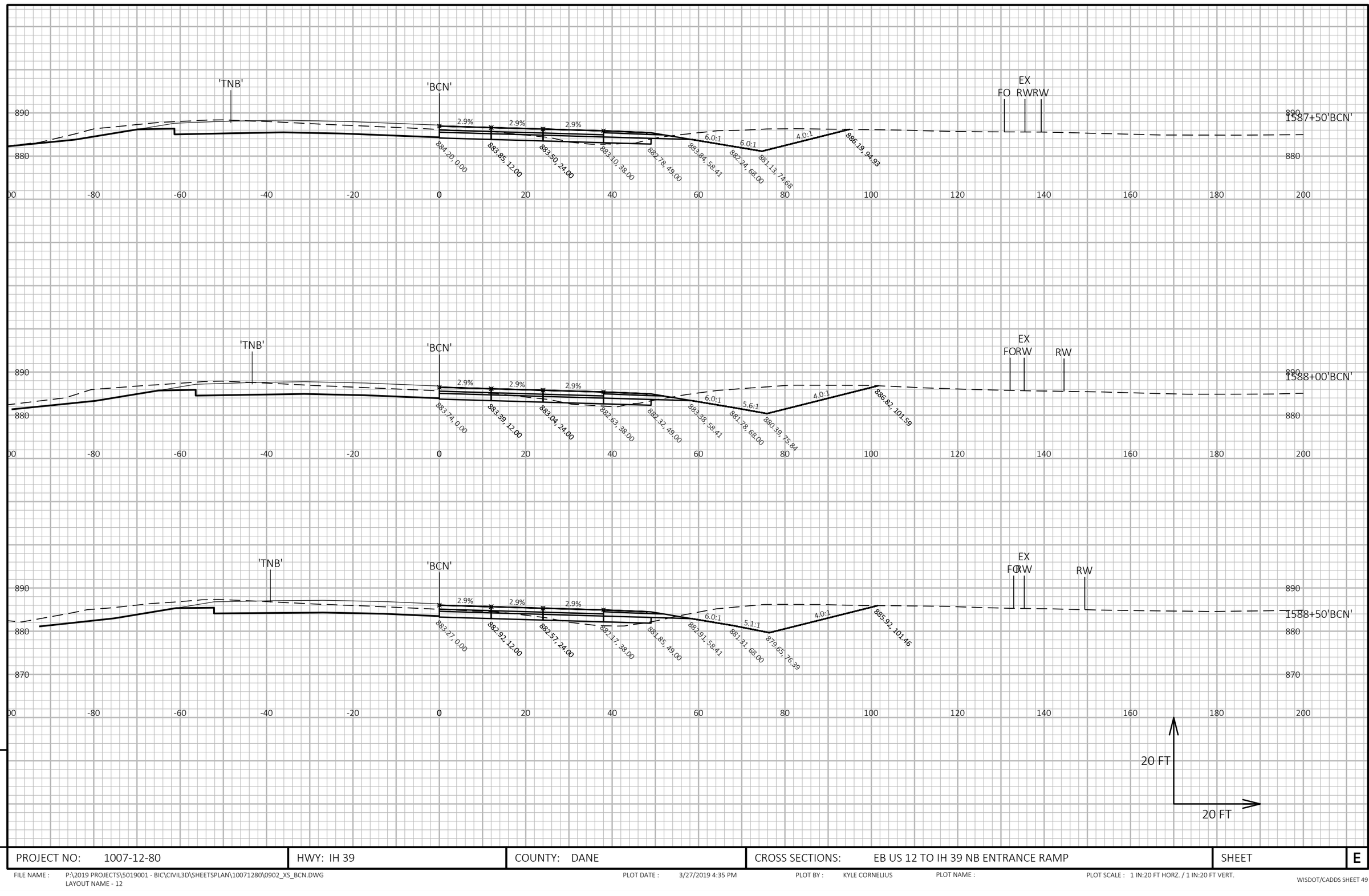

9

9

PROJECT NO: 1007-12-80	HWY: IH 39	COUNTY: DANE	CROSS SECTIONS: EB US 12 TO IH 39 NB ENTRANCE RAMP	SHEET	E

FILE NAME : P:\2019 PROJECTS\5019001 - BIC\CIVIL3D\SHEETSPLAN\10071280\0902_XS_BCN.DWG
LAYOUT NAME - 12

PLOT DATE : 3/27/2019 4:35 PM PLOT BY : KYLE CORNELIUS PLOT NAME : PLOT SCALE : 1 IN:20 FT HORZ. / 1 IN:20 FT VERT.

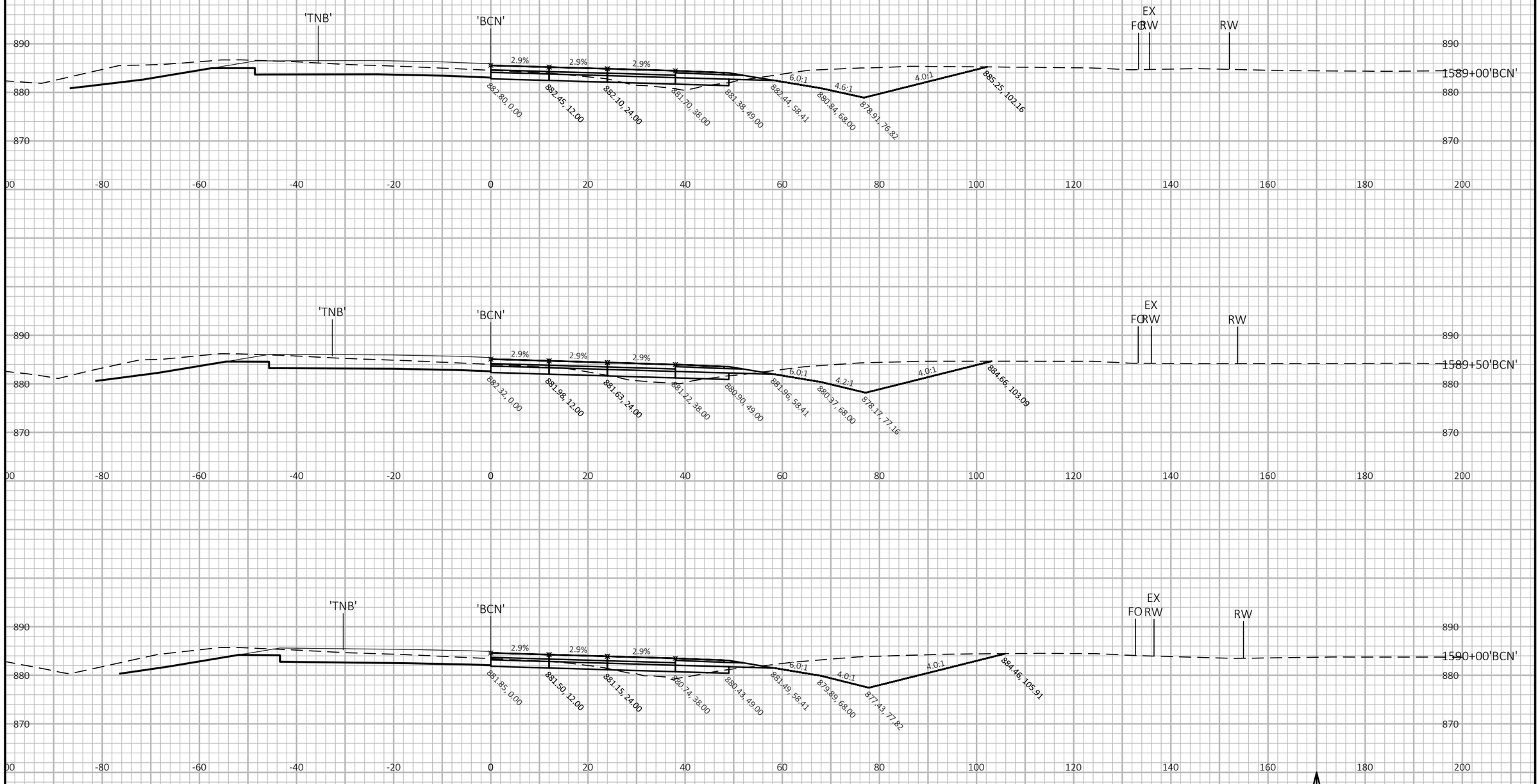

9

9

PROJECT NO: 1007-12-80	HWY: IH 39	COUNTY: DANE	CROSS SECTIONS: EB US 12 TO IH 39 NB ENTRANCE RAMP	SHEET	E

FILE NAME : P:\2019 PROJECTS\5019001 - BIC\CIVIL3D\SHEETSPLAN\10071280\0902_XS_BCN.DWG
LAYOUT NAME - 13

PLOT DATE : 3/27/2019 4:35 PM PLOT BY : KYLE CORNELIUS PLOT NAME : PLOT SCALE : 1 IN:20 FT HORZ. / 1 IN:20 FT VERT.

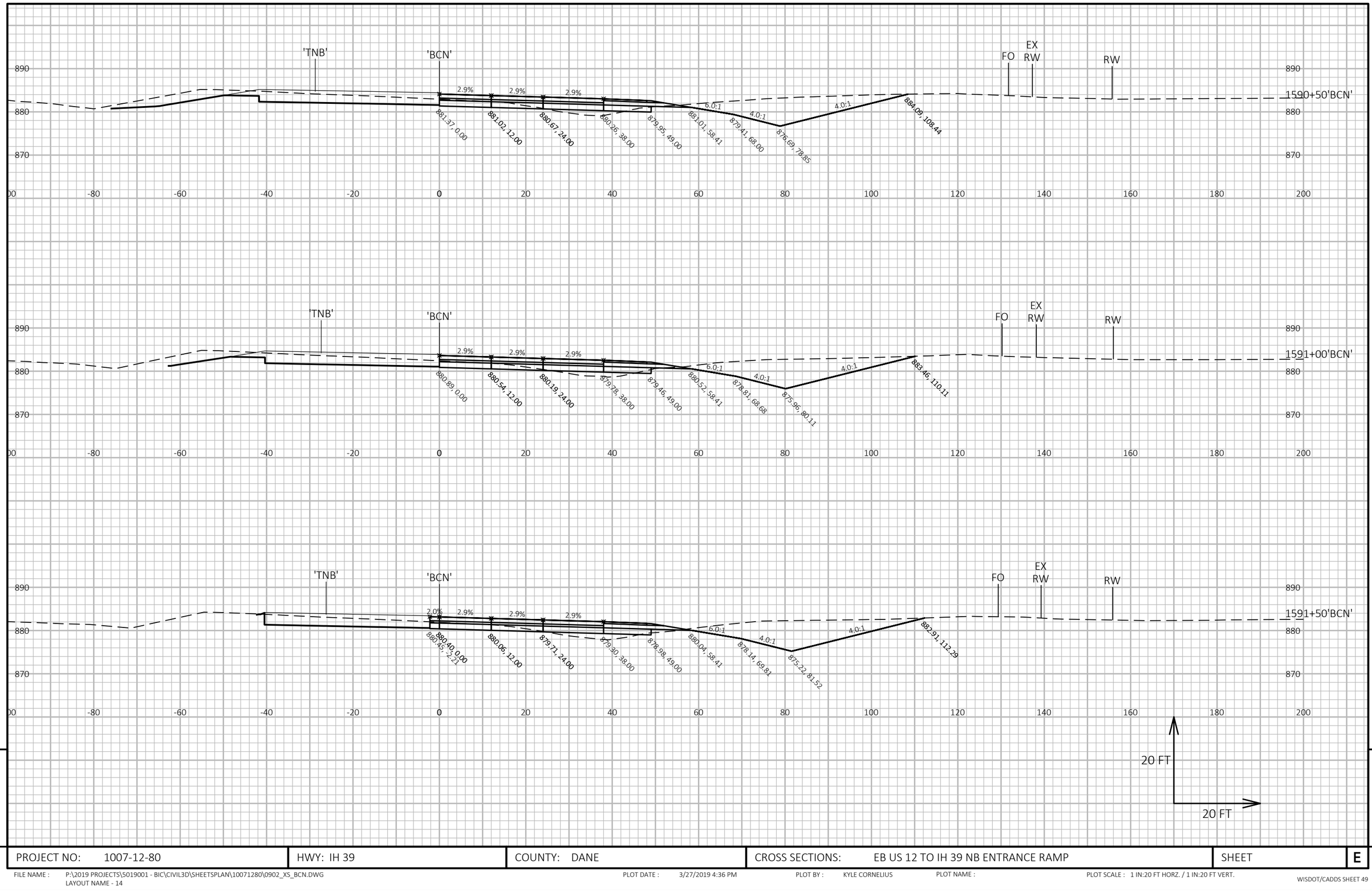

PROJECT NO: 1007-12-80	HWY: IH 39	COUNTY: DANE	CROSS SECTIONS: EB US 12 TO IH 39 NB ENTRANCE RAMP	SHEET	E

FILE NAME : P:\2019 PROJECTS\5019001 - BIC\CIVIL3D\SHEETSPLAN\10071280\0902_XS_BCN.DWG
LAYOUT NAME - 14

PLOT DATE : 3/27/2019 4:36 PM PLOT BY : KYLE CORNELIUS PLOT NAME : PLOT SCALE : 1 IN:20 FT HORZ. / 1 IN:20 FT VERT.

WISDOT/CADDS SHEET 49

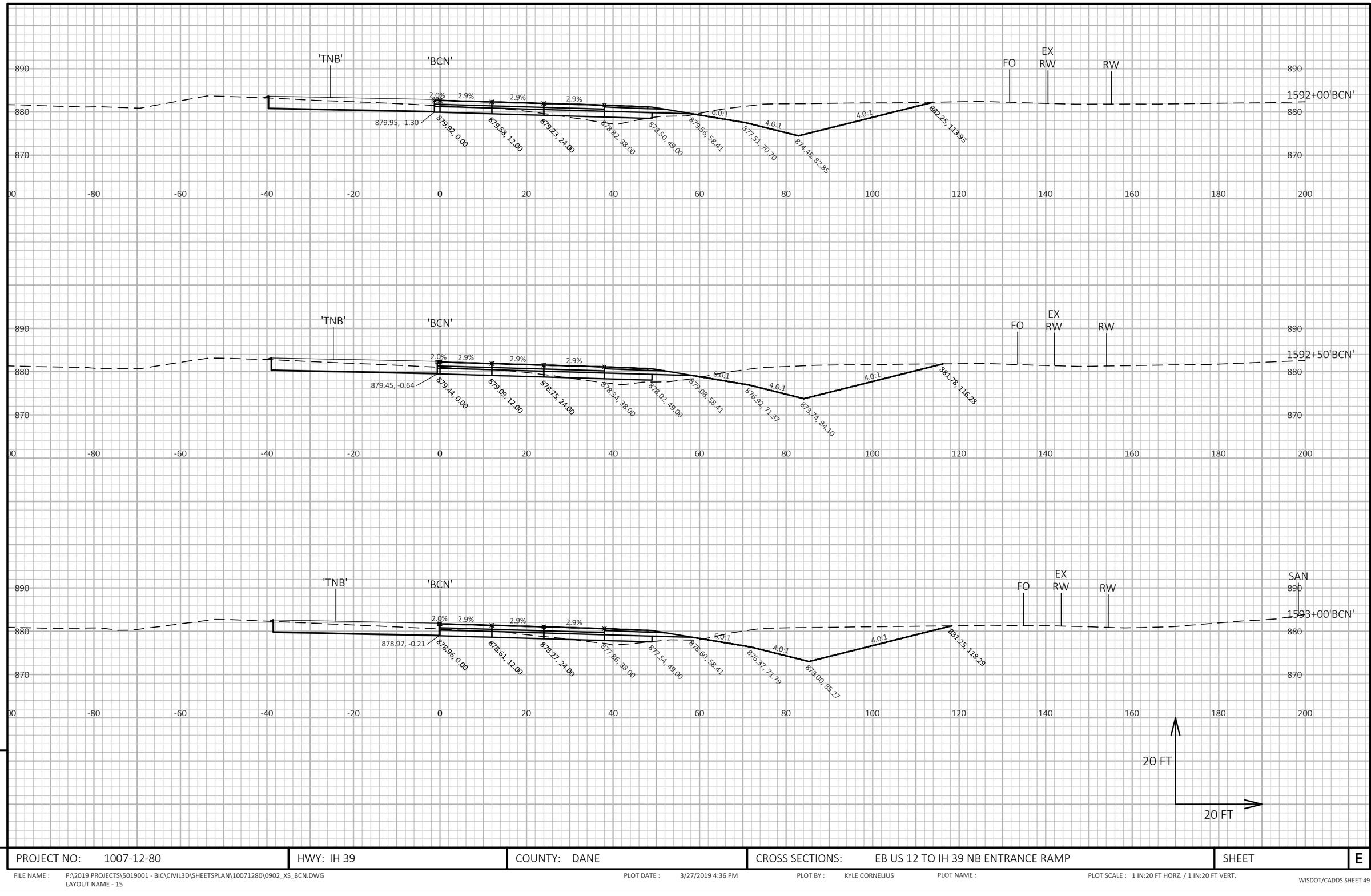

9

9

PROJECT NO: 1007-12-80	HWY: IH 39	COUNTY: DANE	CROSS SECTIONS: EB US 12 TO IH 39 NB ENTRANCE RAMP	SHEET	E

FILE NAME : P:\2019 PROJECTS\5019001 - BIC\CIVIL3D\SHEETSPLAN\10071280\0902_XS_BCN.DWG
LAYOUT NAME - 15

PLOT DATE : 3/27/2019 4:36 PM PLOT BY : KYLE CORNELIUS PLOT NAME : PLOT SCALE : 1 IN:20 FT HORZ. / 1 IN:20 FT VERT.

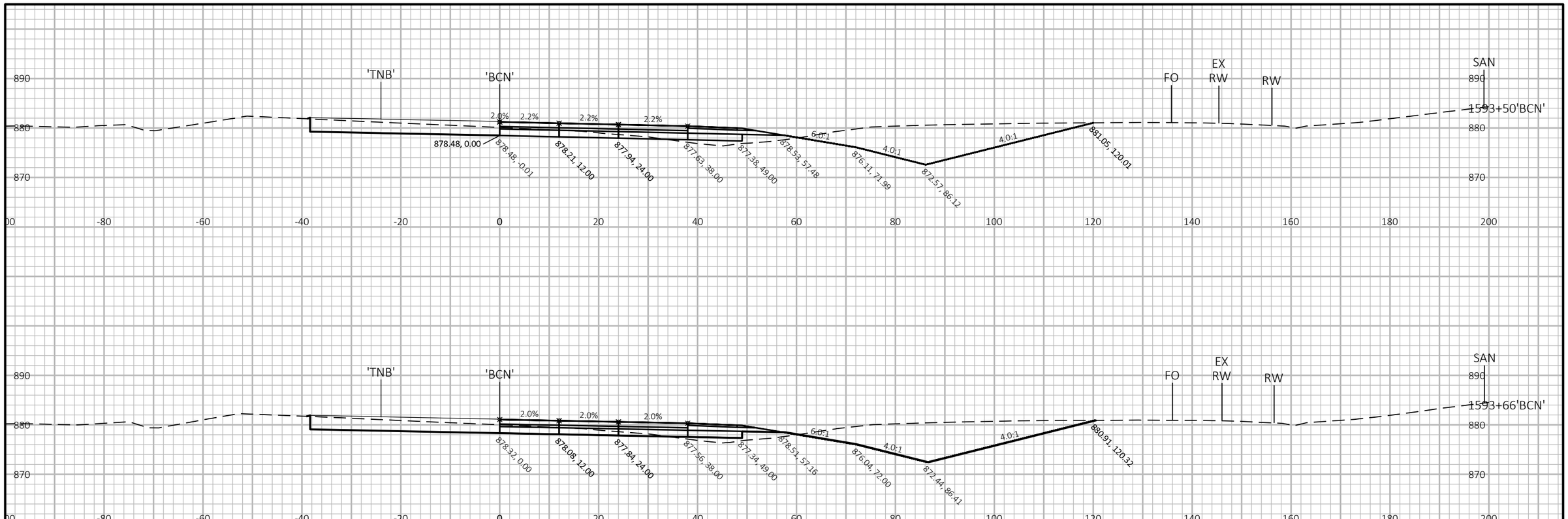

END CONSTRUCTION
STA 1593+66'BCN'

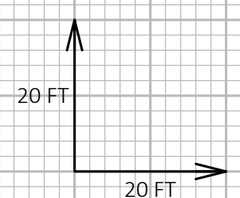

9

9

PROJECT NO: 1007-12-80	HWY: IH 39	COUNTY: DANE	CROSS SECTIONS: EB US 12 TO IH 39 NB ENTRANCE RAMP	SHEET	E

FILE NAME : P:\2019 PROJECTS\5019001 - BIC\CIVIL3D\SHEETSPLAN\10071280\0902_XS_BCN.DWG
LAYOUT NAME - 16

PLOT DATE : 3/27/2019 4:36 PM PLOT BY : KYLE CORNELIUS PLOT NAME : PLOT SCALE : 1 IN:20 FT HORZ. / 1 IN:20 FT VERT.