PROJECT ID: 1007-12-79
WITH: 1007-12-80

COUNTY: DANE

ORDER OF SHEETS

Section No.	1	Title
Section No.	2	Typical Sections and Details
Section No.	3	Estimate of Quantities
Section No.	3	Miscellaneous Quantities
Section No.	4	Right of Way Plat
Section No.	5	Plan and Profile
Section No.	6	Standard Detail Drawings
Section No.	7	Sign Plates
Section No.	8	Structure Plans
Section No.	9	Computer Earthwork Data
Section No.	9	Cross Sections

TOTAL SHEETS =

STATE OF WISCONSIN
DEPARTMENT OF TRANSPORTATION

PLAN OF PROPOSED IMPROVEMENT

ILLINOIS STATE LINE - MADISON

US 12/18 INTERCHANGE

IH 39

DANE COUNTY

STATE PROJECT NUMBER
1007-12-79

STATE PROJECT	FEDERAL PROJECT	
	PROJECT	CONTRACT
1007-12-79		

APPROVED FOR DESIGN OF UTILITY ADJUSTMENTS SUBMITTAL DATE
April 4, 2019

DESIGN DESIGNATION			IH 39 SOUTH OF USH 12/18	IH 39 NORTH OF USH 12/18
A.A.D.T.	(2021)	=	60,950	94,960
A.A.D.T.	(2040)	=	72,000	116,000
D.H.V.	(2040)	=	6,700	10,950
D.D.	(%)	=	55/45	58/42
T.	(%)	=	24.7	12.4
DESIGN SPEED	(MPH)	=	70	70
ESALS		=	48,858,600	51,742,400

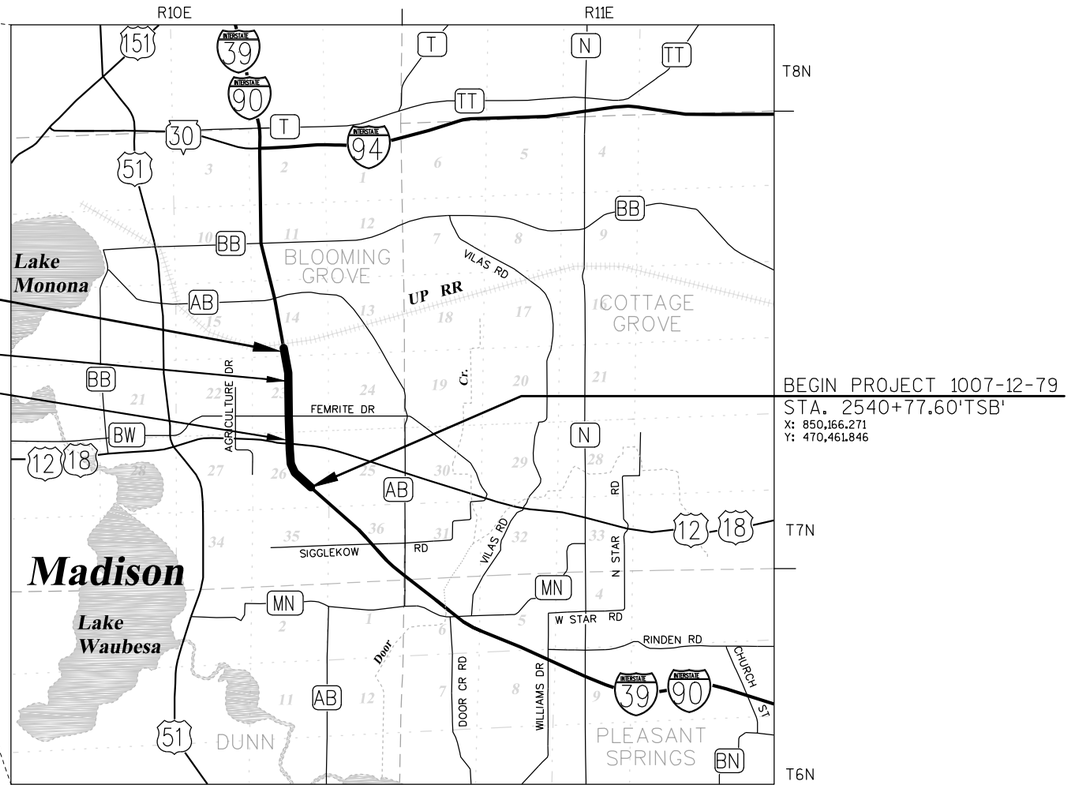

CONVENTIONAL SYMBOLS

PLAN
- CORPORATE LIMITS
- PROPERTY LINE
- LOT LINE
- LIMITED HIGHWAY EASEMENT
- EXISTING RIGHT OF WAY
- PROPOSED OR NEW R/W LINE
- SLOPE INTERCEPT
- REFERENCE LINE
- EXISTING CULVERT
- PROPOSED CULVERT (Box or Pipe)
- COMBUSTIBLE FLUIDS (CAUTION)
- MARSH AREA
- WOODED OR SHRUB AREA

PROFILE
- GRADE LINE
- ORIGINAL GROUND
- MARSH OR ROCK PROFILE (To be noted as such) (ROCK)
- SPECIAL DITCH (LABEL)
- GRADE ELEVATION (95.36)
- CULVERT (Profile View)

UTILITIES
- ELECTRIC (E)
- FIBER OPTIC (FO)
- GAS (G)
- SANITARY SEWER (SAN)
- STORM SEWER (SS)
- TELEPHONE (T)
- WATER (W)
- UTILITY PEDESTAL
- POWER POLE
- TELEPHONE POLE

LAYOUT
SCALE 0 1 MI.

TOTAL NET LENGTH OF CENTERLINE = 1.833 MI.

HORIZONTAL POSITIONS SHOWN ON THIS PLAN ARE WISCONSIN COUNTY COORDINATES, DANE COUNTY, NAD83 (2007), IN U.S. SURVEY FEET. VALUES ARE GRID COORDINATES, GRID BEARINGS, AND GRID DISTANCES. GRID DISTANCES MAY BE USED AS GROUND DISTANCES.

ELEVATIONS SHOWN ON THIS PLAN ARE REFERENCED TO THE NORTH AMERICAN VERTICAL DATUM OF 1988, NAVD88 (2007).

ORIGINAL PLANS PREPARED BY:

OES
An Oneida ESC Group Company

STATE OF WISCONSIN
DEPARTMENT OF TRANSPORTATION

PREPARED BY

Surveyor	DANE PARTNERS
Designer	OES, LLC
Project Manager	MARK VESPERMAN
Regional Examiner	JAMES BUSCHKOPF
Regional Supervisor	SCOTT SCHOENMANN

APPROVED FOR THE DEPARTMENT

DATE: _____ _____ (Signature)

E

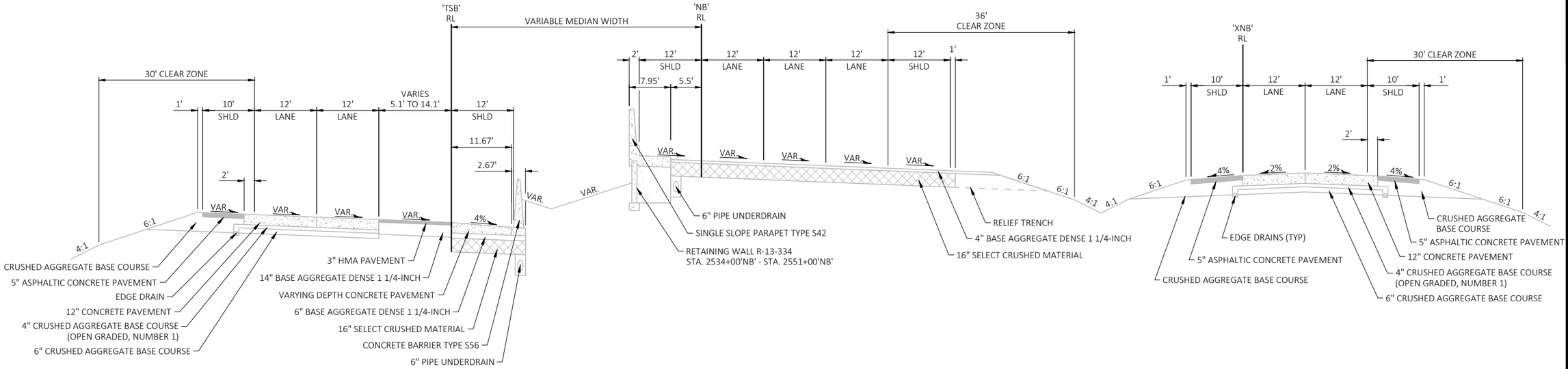

TYPICAL EXISTING SECTION - IH 39

STA 2540+78'TSB' - STA 2551+29'TSB'

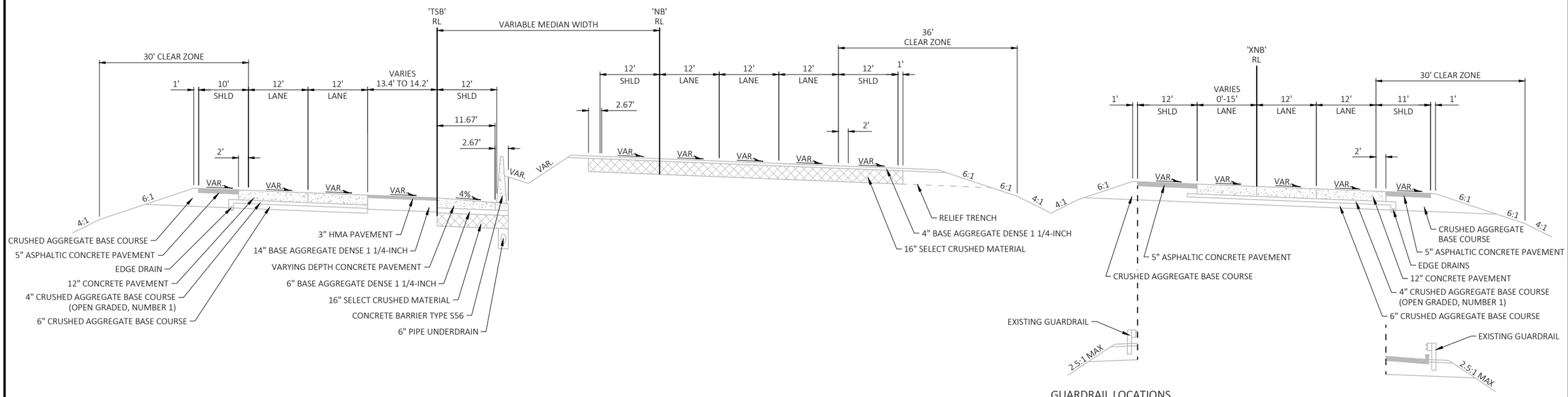

TYPICAL EXISTING SECTION - IH 39

STA 2551+29'TSB' - STA 2556+60'TSB'

GUARDRAIL LOCATIONS

STA 1151+35'XNB' - STA 1158+14'XNB'

GUARDRAIL LOCATIONS

STA 1152+86'XNB' - STA 1158+14'XNB'

PROJECT NO: 1007-12-79	HWY: IH 39	COUNTY: DANE	TYPICAL SECTIONS - EXISTING	SHEET	E

FILE NAME : P:\2019 PROJECTS\5019001 - BIC\CIVIL3D\SHEETSPLAN\10071279\0203_TS.DWG
LAYOUT NAME - 01
PLOT DATE : 3/27/2019 10:34 AM
PLOT BY : KYLE CORNELIUS
PLOT NAME :
PLOT SCALE : 1 IN:20 FT

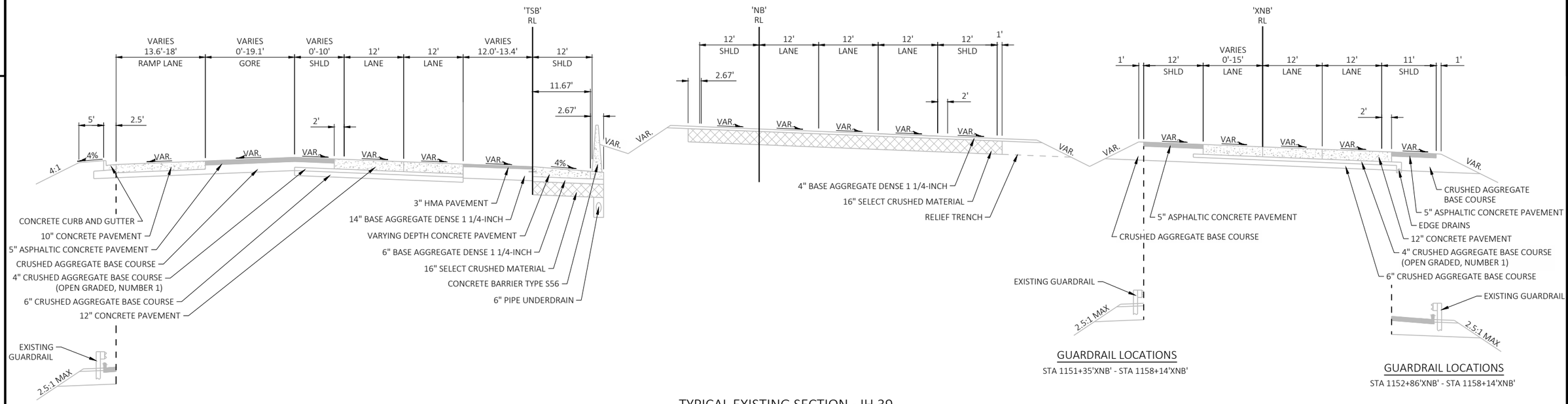

GUARDRAIL LOCATIONS
STA 2558+25'TSB' - STA 2559+23'TSB'

GUARDRAIL LOCATIONS
STA 1151+35'XNB' - STA 1158+14'XNB'

GUARDRAIL LOCATIONS
STA 1152+86'XNB' - STA 1158+14'XNB'

TYPICAL EXISTING SECTION - IH 39
STA 2556+60'TSB' - STA 2559+69'TSB'

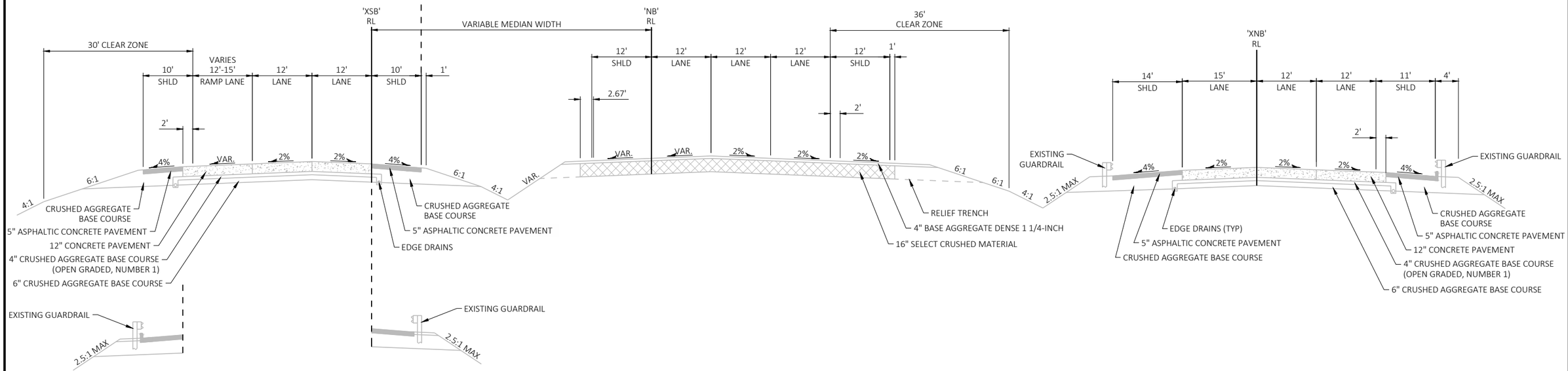

GUARDRAIL LOCATIONS
STA 1162+81'XSB' - STA 1163+30'XSB'
STA 1163+30'XSB' - STA 1164+33'XSB' (NO CURB & GUTTER)

GUARDRAIL LOCATIONS
STA 1162+82'XSB' - STA 1163+50'XSB'

TYPICAL EXISTING SECTION - IH 39
STA 1161+25'XSB' - STA 1170+30'XSB'

PROJECT NO: 1007-12-79	HWY: IH 39	COUNTY: DANE	TYPICAL SECTIONS - EXISTING	SHEET E

FILE NAME : P:\2019 PROJECTS\5019001 - BIC\CIVIL3D\SHEETSPLAN\10071279\0203_TS.DWG
LAYOUT NAME - 02
PLOT DATE : 3/27/2019 10:34 AM
PLOT BY : KYLE CORNELIUS
PLOT NAME :
PLOT SCALE : 1 IN:20 FT
WISDOT/CADDS SHEET 42

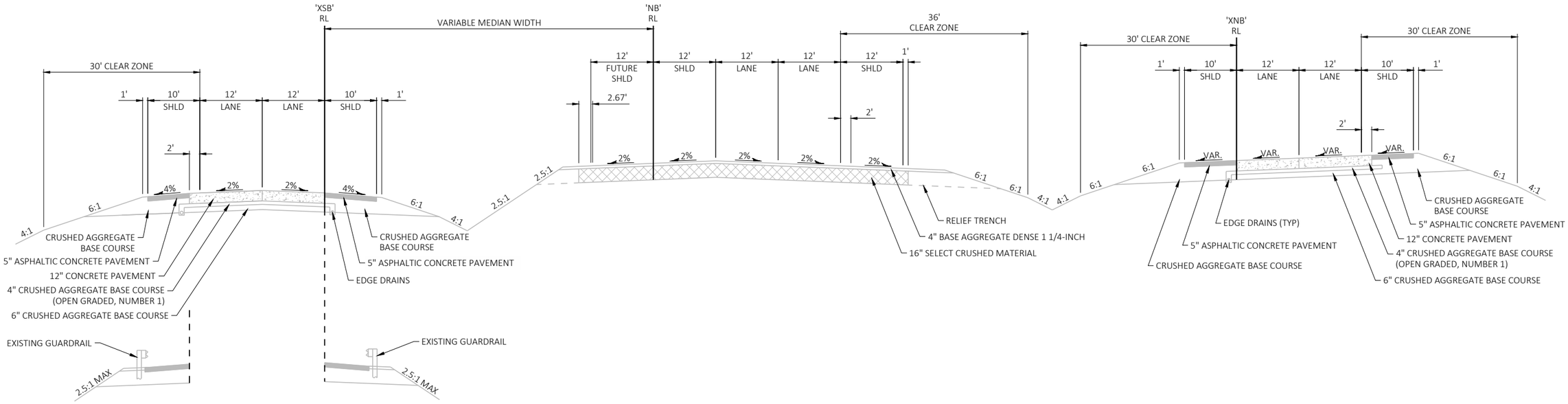

GUARDRAIL LOCATIONS
STA 1175+75'XSB' - STA 1176+28'XSB'

GUARDRAIL LOCATIONS
STA 1175+53'XSB' - STA 1176+21'XSB'

TYPICAL EXISTING SECTION - IH 39
STA 1170+30'XSB' - STA 1181+87'XSB'

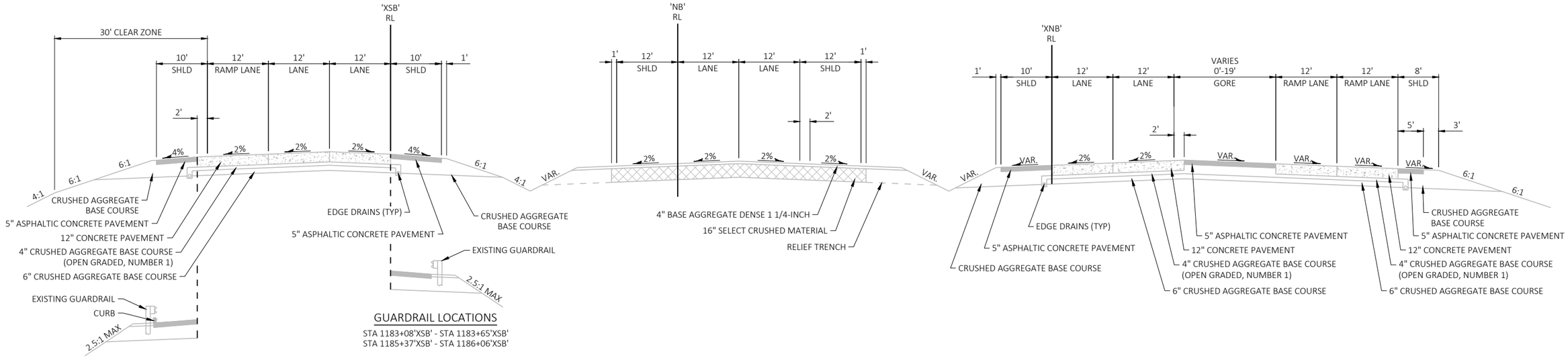

GUARDRAIL LOCATIONS
STA 1185+30'XSB' - STA 1187+05'XSB'

GUARDRAIL LOCATIONS
STA 1183+08'XSB' - STA 1183+65'XSB'
STA 1185+37'XSB' - STA 1186+06'XSB'

TYPICAL EXISTING SECTION - IH 39
STA 1181+87'XSB' - STA 1187+05'XSB'

PROJECT NO: 1007-12-79	HWY: IH 39	COUNTY: DANE	TYPICAL SECTIONS - EXISTING	SHEET	E

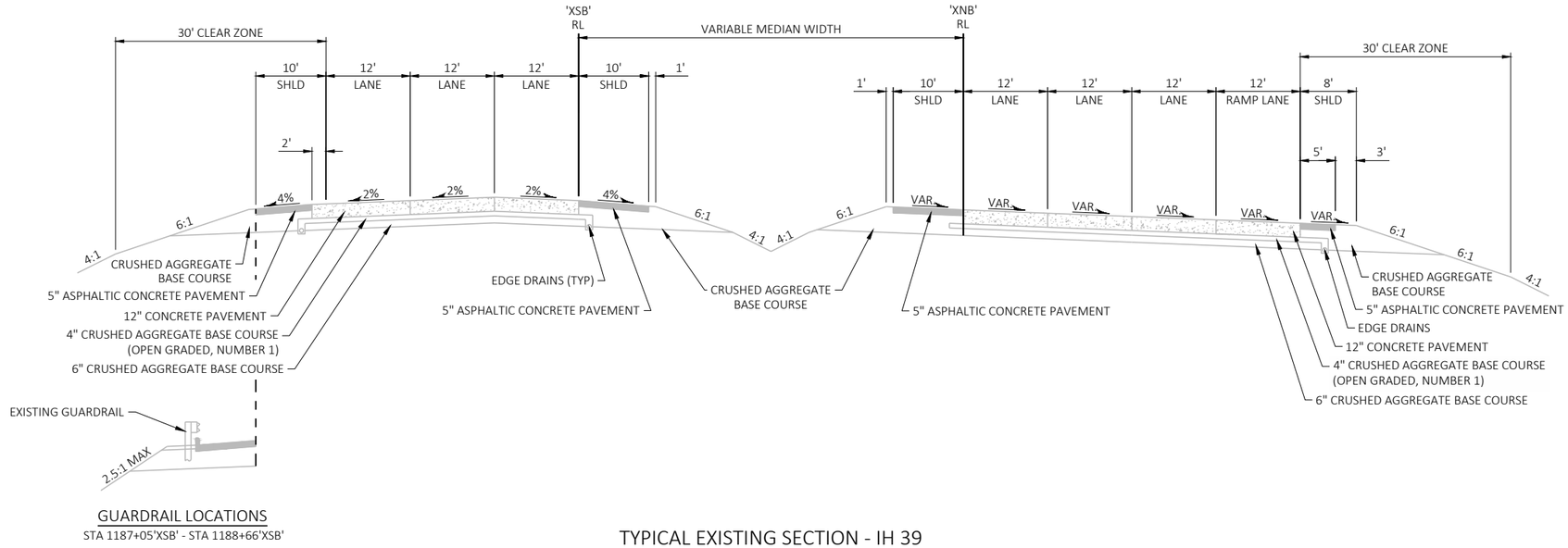

GUARDRAIL LOCATIONS

STA 1187+05'XSB' - STA 1188+66'XSB'

TYPICAL EXISTING SECTION - IH 39

STA 1187+05'XSB' - STA 1197+15'XSB'

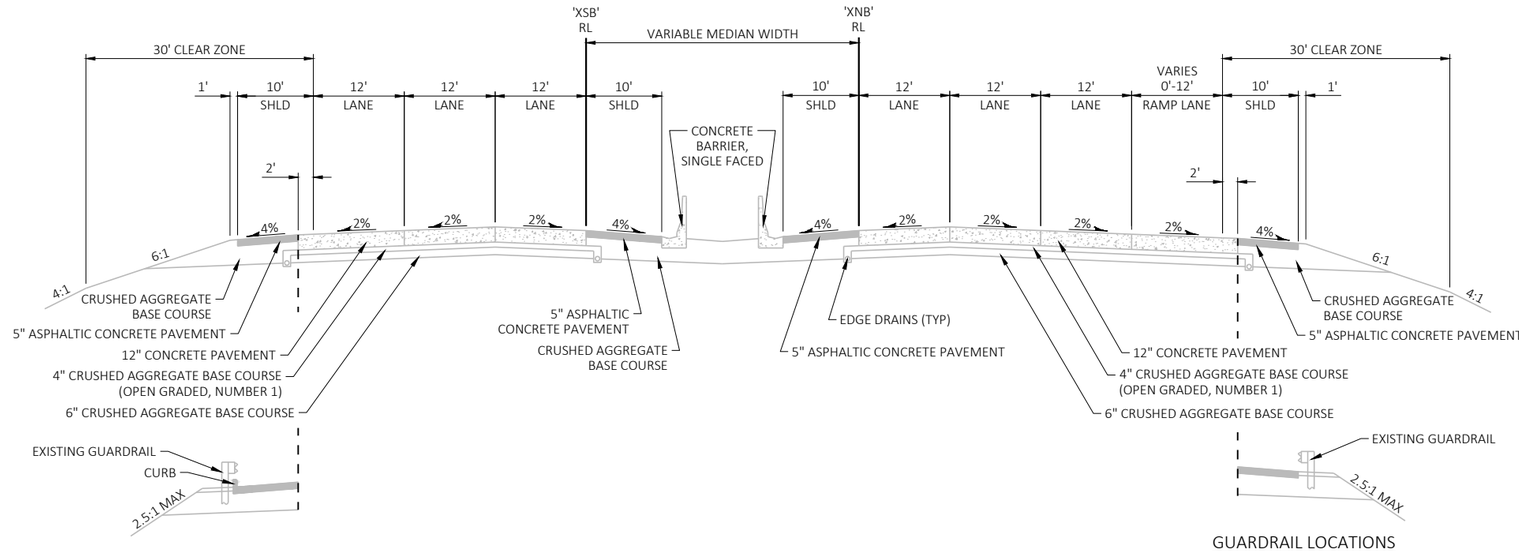

GUARDRAIL LOCATIONS

STA 1212+34'XSB' - STA 1213+98'XSB'

TYPICAL EXISTING SECTION - IH 39

STA 1197+15'XSB' - STA 1213+98'XSB'

GUARDRAIL LOCATIONS

STA 1209+96'XNB' - STA 1213+23'XNB'

PROJECT NO: 1007-12-79	HWY: IH 39	COUNTY: DANE	TYPICAL SECTIONS - EXISTING	SHEET	E

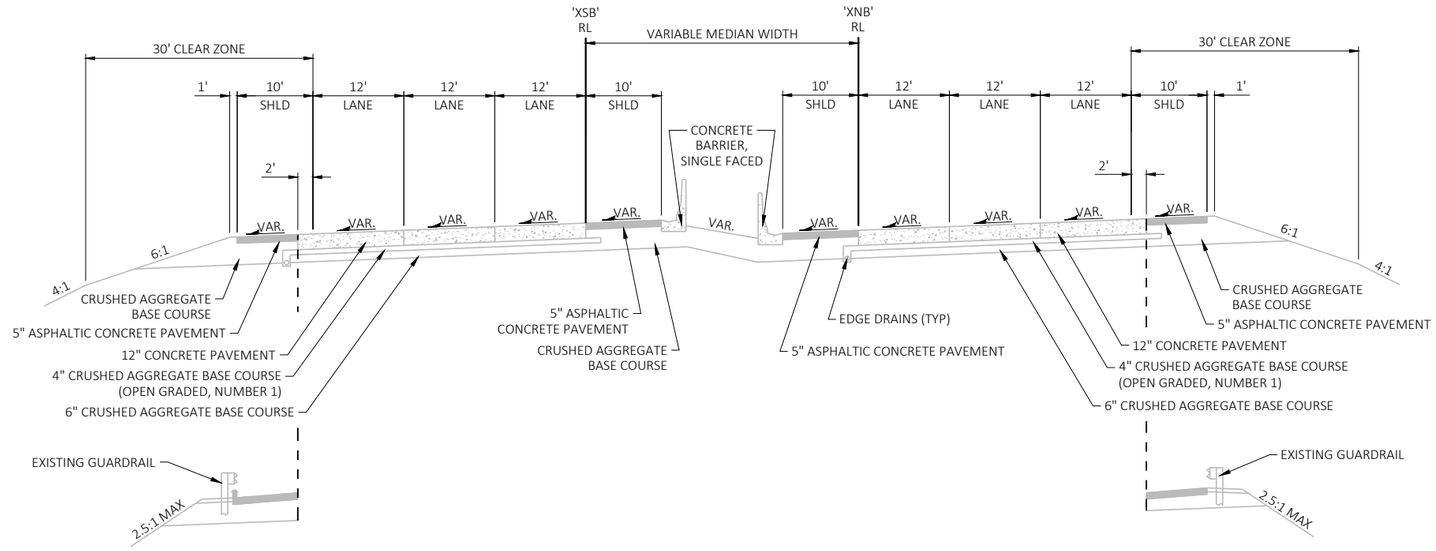

GUARDRAIL LOCATIONS
STA 1224+38'XSB' - STA 1233+45'XSB'

GUARDRAIL LOCATIONS
STA 1225+12'XNB' - STA 1228+03'XNB'

TYPICAL EXISTING SECTION - IH 39
STA 1213+98'XSB' - STA 1233+45'XSB'

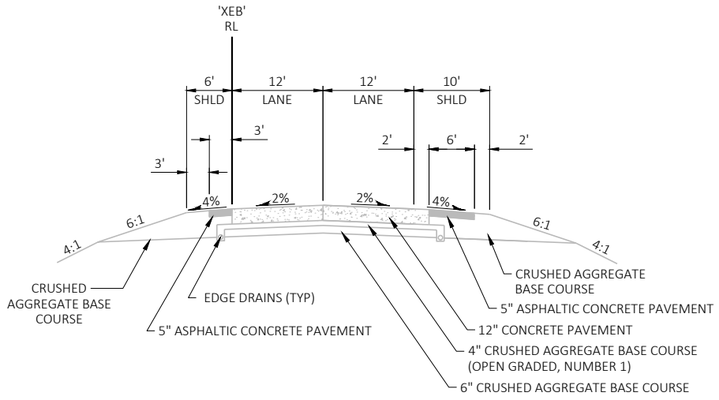

TYPICAL EXISTING SECTION - US 12/18
STA 113+46'XEB' - STA 126+05'XEB'

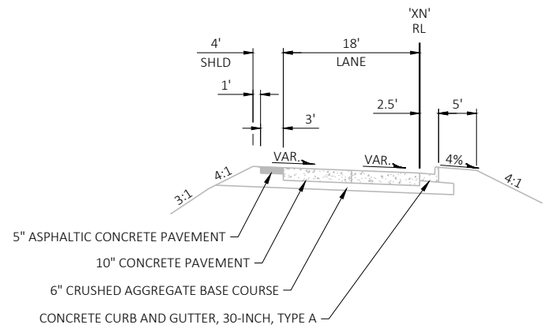

TYPICAL EXISTING SECTION - SB TO EB RAMP
STA 10+00'XN' - STA 13+00'XN'

PROJECT NO: 1007-12-79	HWY: IH 39	COUNTY: DANE	TYPICAL SECTIONS - EXISTING	SHEET	E

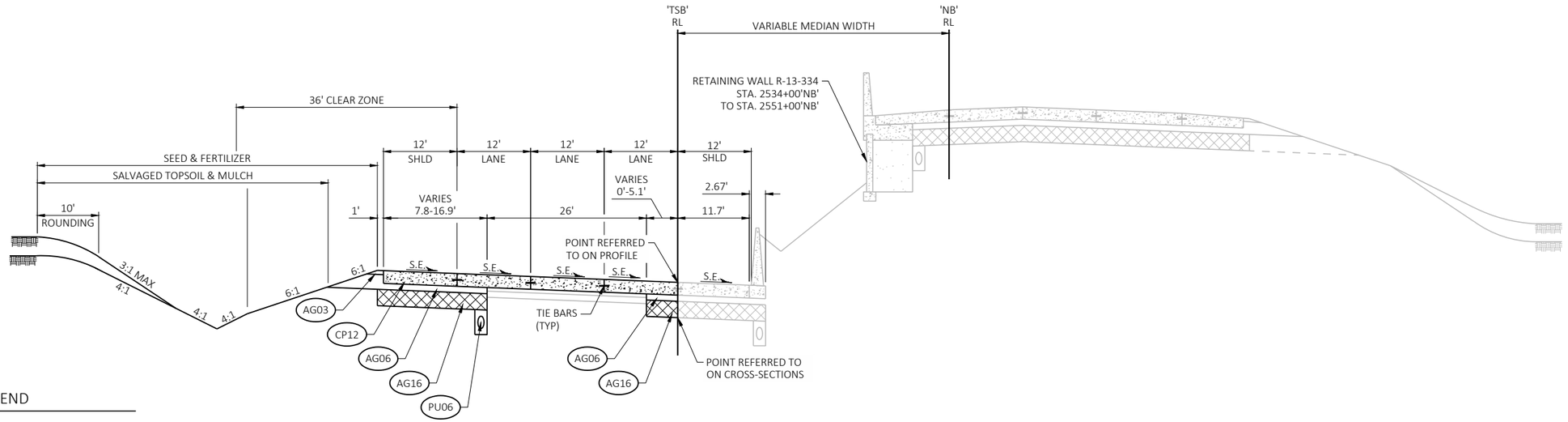

TYPICAL FINISHED SECTION - IH 39

STA 2540+78'TSB' - STA 2558+56'TSB'

LEGEND

- AG03 — 3" BASE AGGREGATE DENSE 3/4-INCH
- AG06 — 6" BASE AGGREGATE DENSE 1 1/4-INCH
- AG16 — 16" SELECT CRUSHED MATERIAL
- CB01 — CONCRETE BARRIER TYPE S42
- CP12 — CONCRETE PAVEMENT 12 1/2-INCH, DOWELED AND TINED
- CP15 — TRAPEZOIDAL SHOULDER (PAID FOR AS CONCRETE PAVEMENT 12 1/2-INCH)
- PU06 — PIPE UNDERDRAIN 6-INCH (SEE PIPE UNDERDRAIN DETAIL)
- PV20 — CONSTRUCT RELIEF TRENCHES AT DITCH SAG POINTS OR EVERY 250' (SEE CONSTRUCTION DETAIL)

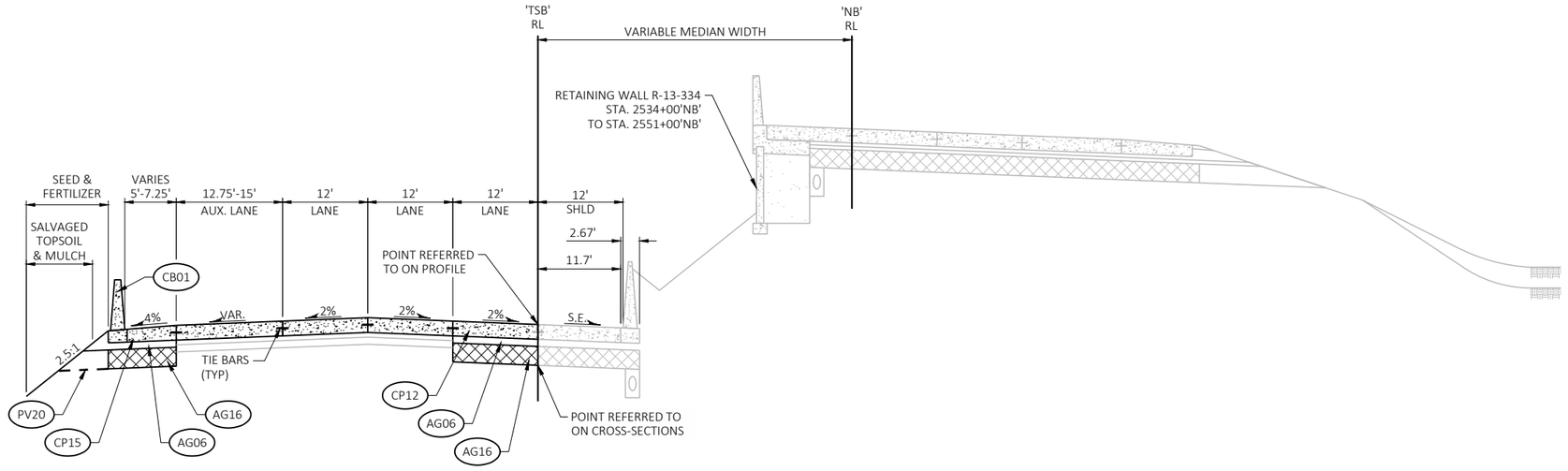

TYPICAL FINISHED SECTION - IH 39

STA 2558+56'TSB' - STA 2559+69'TSB'

PROJECT NO: 1007-12-79	HWY: IH 39	COUNTY: DANE	TYPICAL SECTIONS - FINISHED	SHEET	E

2

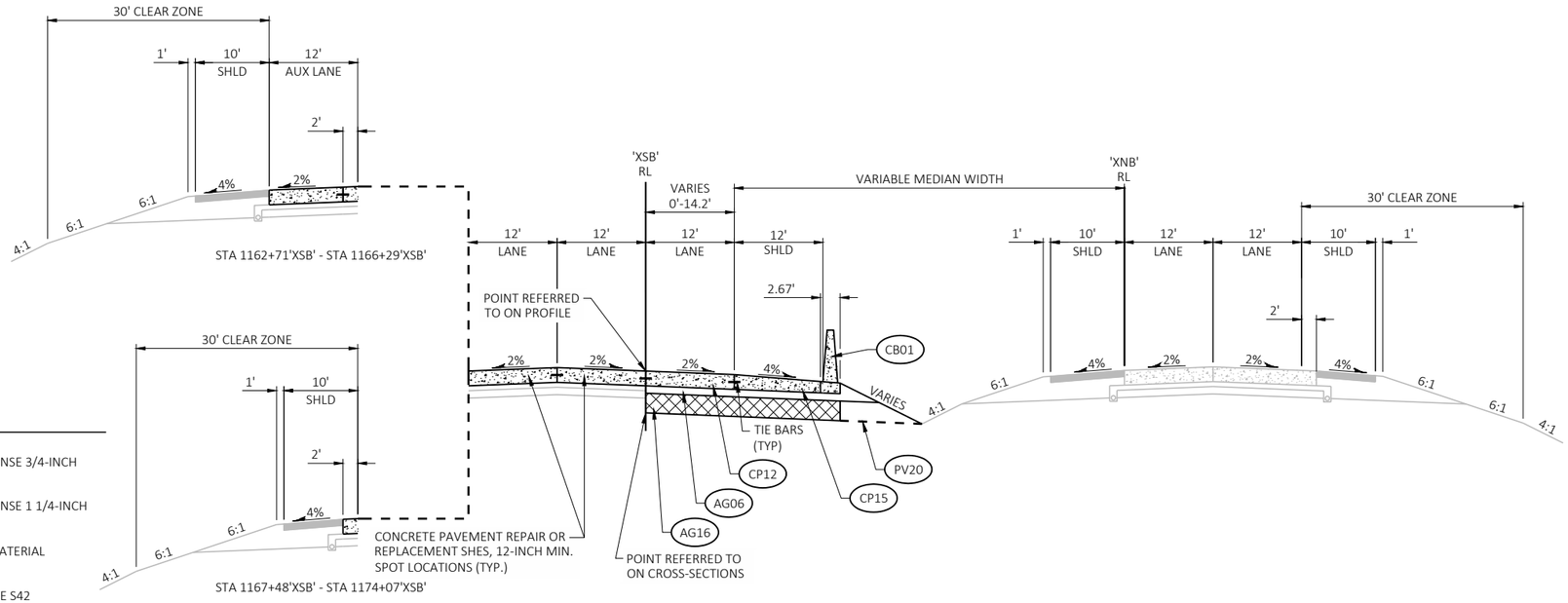

LEGEND

- AG03 — 3" BASE AGGREGATE DENSE 3/4-INCH
- AG06 — 6" BASE AGGREGATE DENSE 1 1/4-INCH
- AG16 — 16" SELECT CRUSHED MATERIAL
- CB01 — CONCRETE BARRIER TYPE S42
- CP12 — CONCRETE PAVEMENT 12 1/2-INCH, DOWELED AND TINED
- CP15 — TRAPEZOIDAL SHOULDER (PAID FOR AS CONCRETE PAVEMENT 12 1/2-INCH)
- PV20 — CONSTRUCT RELIEF TRENCHES AT DITCH SAG POINTS OR EVERY 250' (SEE CONSTRUCTION DETAIL)

TYPICAL FINISHED SECTION - IH 39

STA 1162+71'XSB' - STA 1175+49'XSB'

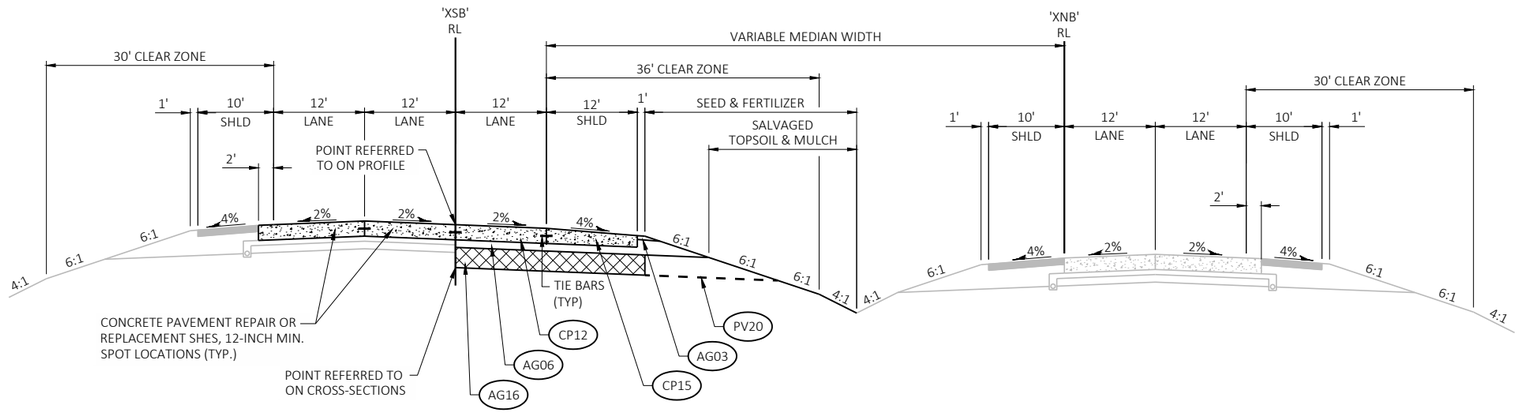

TYPICAL FINISHED SECTION - IH 39

STA 1175+49'XSB' - STA 1183+80'XSB'

PROJECT NO: 1007-12-79	HWY: IH 39	COUNTY: DANE	TYPICAL SECTIONS - FINISHED	SHEET	E

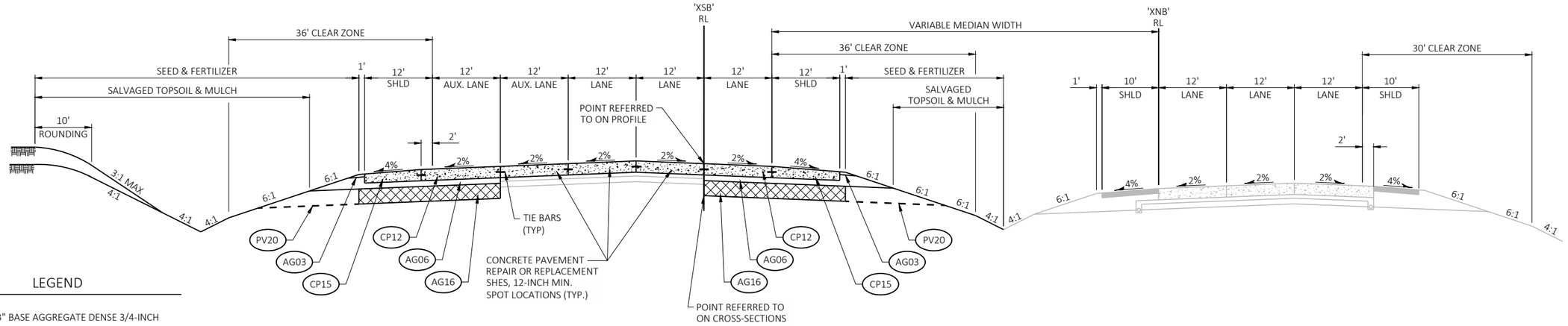

LEGEND

- AG03 — 3" BASE AGGREGATE DENSE 3/4-INCH
- AG06 — 6" BASE AGGREGATE DENSE 1 1/4-INCH
- AG16 — 16" SELECT CRUSHED MATERIAL
- CP12 — CONCRETE PAVEMENT 12 1/2-INCH, DOWELED AND TINED
- CP15 — TRAPEZOIDAL SHOULDER (PAID FOR AS CONCRETE PAVEMENT 12 1/2-INCH)
- PV20 — CONSTRUCT RELIEF TRENCHES AT DITCH SAG POINTS OR EVERY 250' (SEE CONSTRUCTION DETAIL)

TYPICAL FINISHED SECTION - IH 39

STA 1185+24'XSB' - STA 1193+50'XSB'

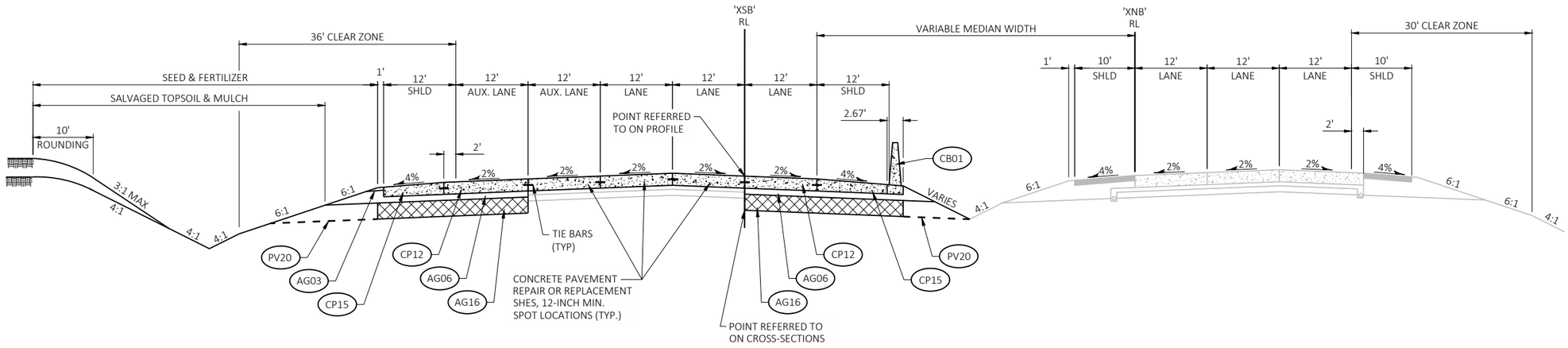

TYPICAL FINISHED SECTION - IH 39

STA 1193+50'XSB' - STA 1194+87'XSB'

PROJECT NO: 1007-12-79	HWY: IH 39	COUNTY: DANE	TYPICAL SECTIONS - FINISHED	SHEET	E

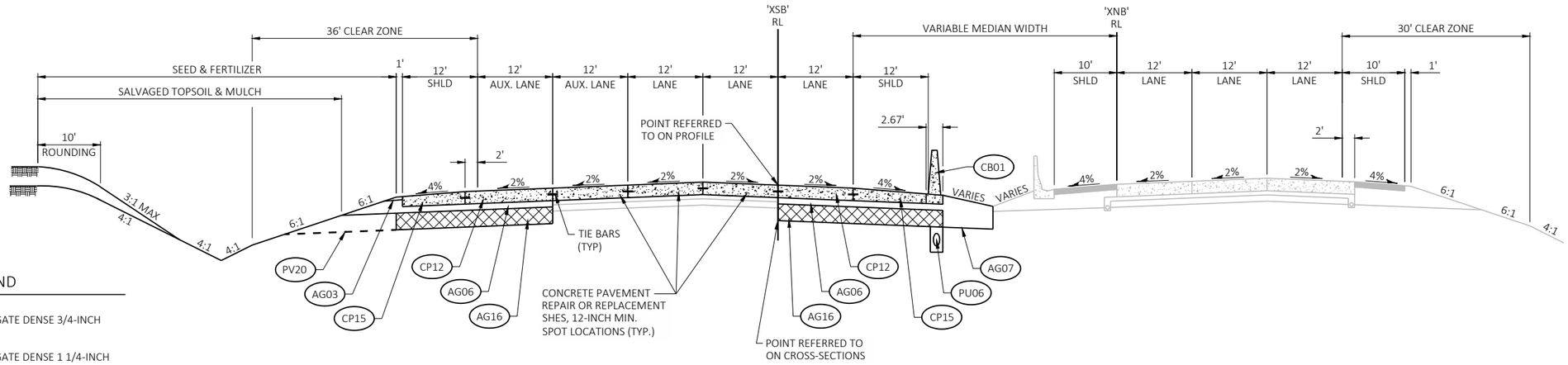

TYPICAL FINISHED SECTION - IH 39

STA 1194+87'XSB' - STA 1223+48'XSB'

LEGEND

- AG03 — 3" BASE AGGREGATE DENSE 3/4-INCH
- AG06 — 6" BASE AGGREGATE DENSE 1 1/4-INCH
- AG07 — VARYING DEPTH BASE AGGREGATE DENSE 1 1/4-INCH
- AG16 — 16" SELECT CRUSHED MATERIAL
- CB01 — CONCRETE BARRIER TYPE S42
- CP12 — CONCRETE PAVEMENT 12 1/2-INCH, DOWELED AND TINED
- CP15 — TRAPEZOIDAL SHOULDER (PAID FOR AS CONCRETE PAVEMENT 12 1/2-INCH)
- PU06 — PIPE UNDERDRAIN 6-INCH (SEE PIPE UNDERDRAIN DETAIL)
- PV20 — CONSTRUCT RELIEF TRENCHES AT DITCH SAG POINTS OR EVERY 250' (SEE CONSTRUCTION DETAIL)

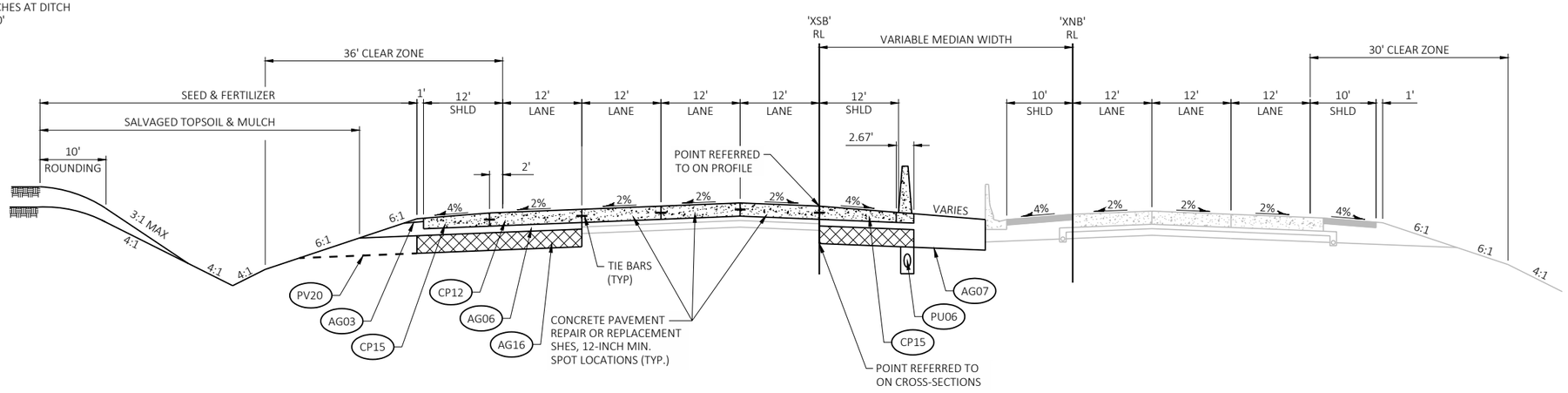

TYPICAL FINISHED SECTION - IH 39

STA 1223+48'XSB' - STA 1233+45'XSB'

PROJECT NO: 1007-12-79	HWY: IH 39	COUNTY: DANE	TYPICAL SECTIONS - FINISHED	SHEET	E

2

LEGEND

- AG05 — 5" BASE AGGREGATE DENSE 3/4-INCH
- AG06 — 6" BASE AGGREGATE DENSE 1 1/4-INCH
- AG07 — VARYING DEPTH BASE AGGREGATE DENSE 1 1/4-INCH
- AG16 — 16" SELECT CRUSHED MATERIAL
- AP05 — HMA PAVEMENT 5-INCH
  2.0" UPPER LAYER 4 LT 58-28 S
  3.0" LOWER LAYER 3 LT 58-28 S
- CB01 — CONCRETE BARRIER TYPE S42
- CG01 — CONCRETE CURB AND GUTTER 30-INCH TYPE A
- CP10 — CONCRETE PAVEMENT 10-INCH, DOWELED AND TINED
- CP14 — TRAPEZOIDAL SHOULDER (PAID FOR AS CONCRETE PAVEMENT 10-INCH)
- PV20 — CONSTRUCT RELIEF TRENCHES AT DITCH SAG POINTS OR EVERY 250' (SEE CONSTRUCTION DETAIL)
- SE — SAFETY EDGE

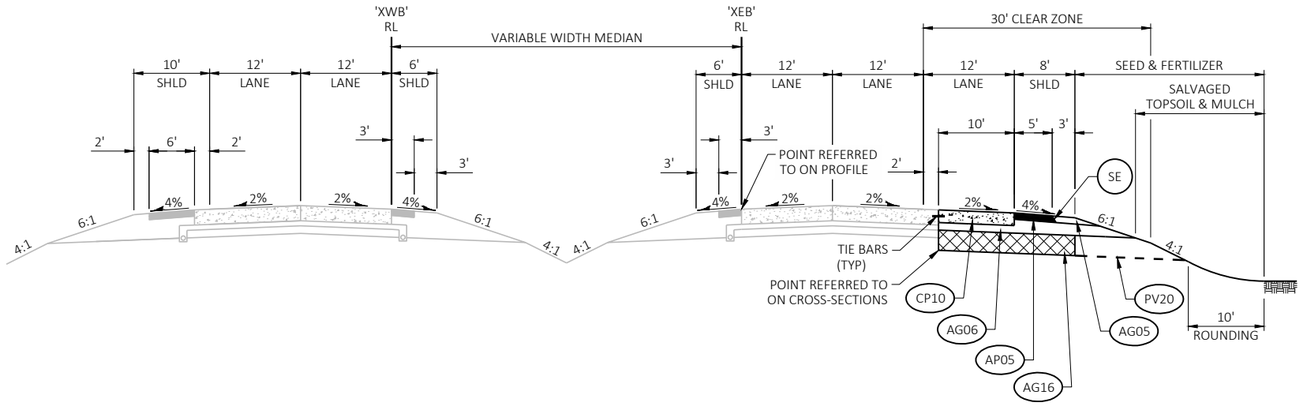

TYPICAL FINISHED SECTION - US 12/18

STA 119+45'XEB' - STA 122+45'XEB'

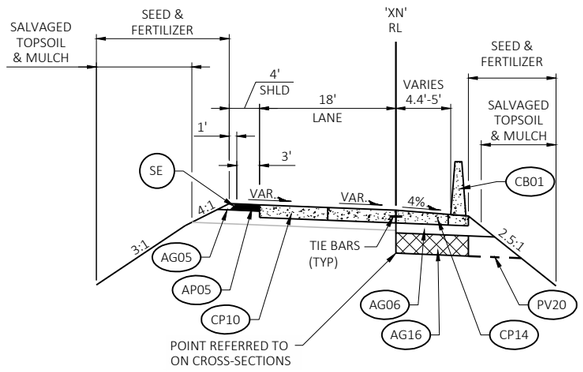

TYPICAL FINISHED SECTION - SB TO EB RAMP

STA 10+10'XN' - STA 10+40'XN'

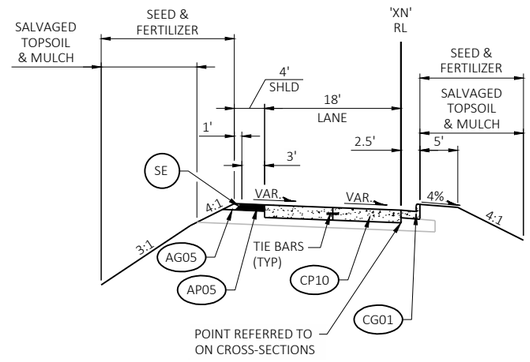

TYPICAL FINISHED SECTION - SB TO EB RAMP

STA 10+40'XN' - STA 15+50'XN'

PROJECT NO: 1007-12-79	HWY: IH 39	COUNTY: DANE	TYPICAL SECTIONS - FINISHED	SHEET	E

FILE NAME : P:\2019 PROJECTS\5019001 - BIC\CIVIL3D\SHEETSPLAN\10071279\0203_TS.DWG
LAYOUT NAME - 10

PLOT DATE : 3/27/2019 10:44 AM PLOT BY : KYLE CORNELIUS PLOT NAME : PLOT SCALE : ##########

2

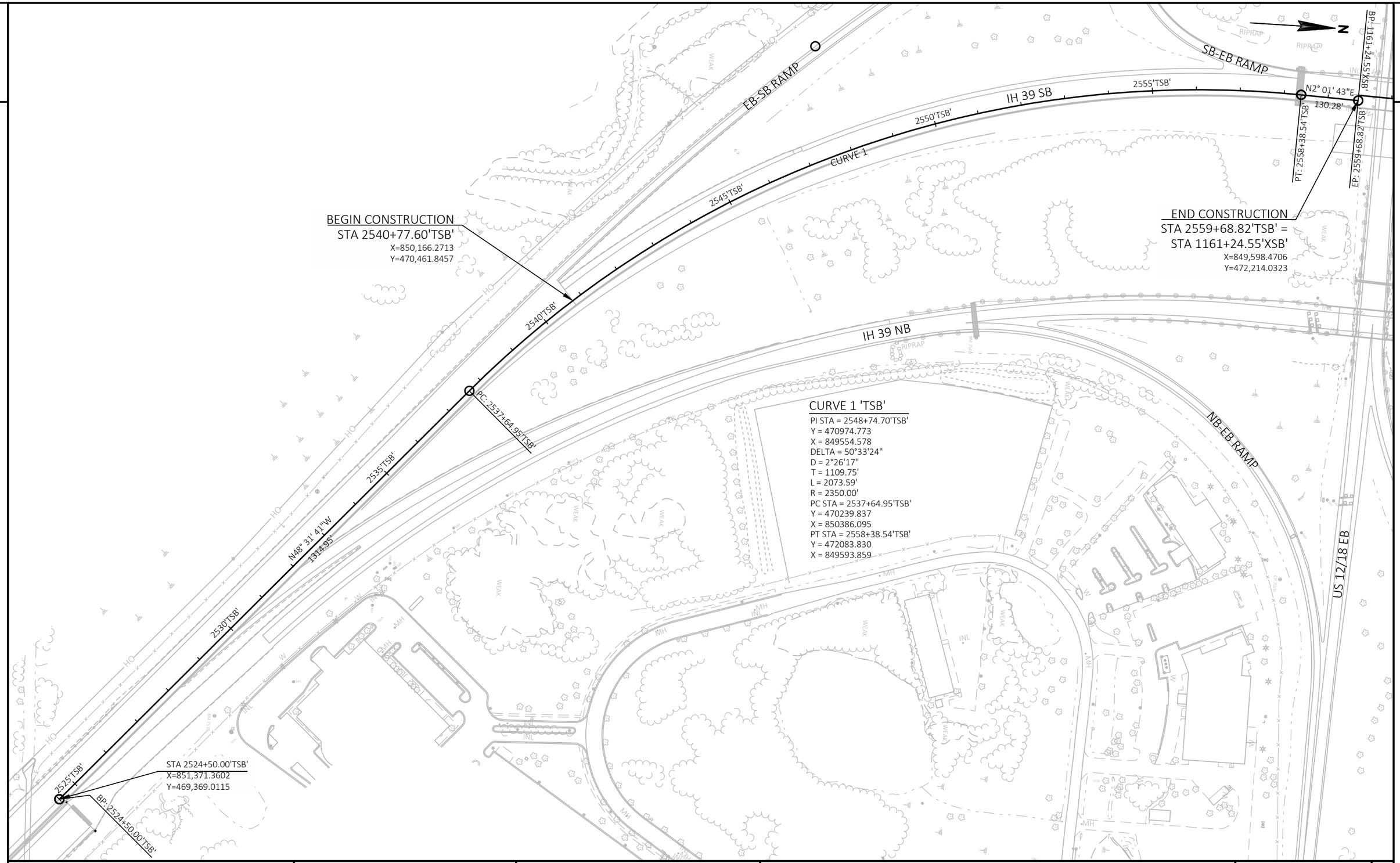

PROJECT NO: 1007-12-79	HWY: IH 39	COUNTY: DANE	ALIGNMENT DIAGRAM - TSB	SHEET	E

FILE NAME : P:\2019 PROJECTS\5019001 - BIC\CIVIL3D\SHEETSPLAN\10071279\0272_AD_TSB.DWG
LAYOUT NAME - 01

PLOT DATE : 2/21/2019 2:58 PM PLOT BY : KYLE CORNELIUS PLOT NAME : PLOT SCALE : 1 IN:200 FT

2

BEGIN CONSTRUCTION
STA 1161+24.55'XSB'=
STA 2559+68.82'TSB'
X=850,162.4193
Y=470,458.5084

SB-EB RAMP

PT: 2558+38.54'TSB'

BP: 1161+24.55'XSB'

USH 12/18 EB

100'XEB'

STA 1162+25.80'XSB' =
STA 100+98.44'XEB'

STA 1166+74.40'XSB' =
STA 100+28.37'XWB'

USH 12/18 WB

98'XWB'

2552'TSB' 2554'TSB' 2556'TSB' 2558'TSB' 1162'XSB' 1164'XSB' 1166'XSB' 1168'XSB'

IH 39 SB

N2° 01' 43"E
5850.68'

100'XWB'

EP: 2559+68.82'TSB'

102'XEB'

102'XWB'

MATCH LINE 1168+15

N

MATCH LINE STA 1168+15

16'XL'

WB-SB RAMP

SB-WB RAMP

1170'XSB' 1172'XSB' 1174'XSB' 1176'XSB' 1178'XSB' 1180'XSB' 1182'XSB'

IH 39 SB

N2° 01' 43"E
5850.68'

18'XL'

STA 1174+65.50'XSB' =
STA 18+22.46'XL'

NB-WB RAMP

20'XL'

MATCH LINE 1183+15

2

PROJECT NO: 1007-12-79	HWY: IH 39	COUNTY: DANE	ALIGNMENT DIAGRAM - XSB	SHEET	E

FILE NAME : P:\2019 PROJECTS\5019001 - BIC\CIVIL3D\SHEETSPLAN\10071279\0272_AD_XSB.DWG
LAYOUT NAME - 01

PLOT DATE : 2/21/2019 2:37 PM PLOT BY : KYLE CORNELIUS PLOT NAME : PLOT SCALE : 1 IN:100 FT

2

MATCH LINE STA 1183+15

48'XFD'

50'XFD'

52'XFD'

FEMRITE DR

1184'XSB'

1186'XSB'

N2° 01' 43"E

5850.68'

1188'XSB'

IH 39 SB

1190'XSB'

1192'XSB'

1194'XSB'

1196'XSB'

1198'XS

STA 1184+51.80'XSB' =
STA 50+00.00'XFD'

IH 39 NB

MATCH LINE 1198+15

2

MATCH LINE STA 1198+15

1200'XSB'

1200'XSB'

1202'XSB'

IH 39 SB

1204'XSB'

N2° 01' 43"E

5850.68'

1206'XSB'

1208'XSB'

1210'XSB'

STA BACK = 1200+83.12

STA AHEAD = 1198+27.13

IH 39 NB

MATCH LINE 1210+50

PROJECT NO: 1007-12-79	HWY: IH 39	COUNTY: DANE	ALIGNMENT DIAGRAM - XSB	SHEET	E

FILE NAME : P:\2019 PROJECTS\5019001 - BIC\CIVIL3D\SHEETSPLAN\10071279\0272_AD_XSB.DWG
LAYOUT NAME - 02

PLOT DATE : 2/21/2019 2:51 PM

PLOT BY : KYLE CORNELIUS

PLOT NAME :

PLOT SCALE : 1 IN:100 FT

2

2

MATCH LINE STA 1210+50

1212'XSB'

N2° 01' 43"E

5850.68'

1214'XSB'

IH 39 SB

PC: 1215+71.12'XSB'

1216'XSB'

1218'XSB'

1220'XSB'

CURVE 1

1222'XSB'

1224'XSB'

MATCH LINE 1225+25

IH 39 NB

CURVE 1 'XSB'

PI STA = 1223+31.21'XSB'
Y = 478673.057
X = 849815.231
DELTA = 15°06'49"
D = 1°00'00"
T = 760.09'
L = 1511.36'
R = 5729.58'
PC STA = 1215+71.12'XSB'
Y = 477913.439
X = 849788.327
PT STA = 1230+93.63'XSB'
Y = 479413.416
X = 849643.146

MATCH LINE STA 1225+25

1226'XSB'

1228'XSB'

IH 39 SB

CURVE 1

1230'XSB'

PT: 1230+93.63'XSB'

1232'XSB'

N13° 05' 07"W

8972.92'

1234'XSB'

1236'XSB'

1238'XSB'

1240'XSB'

IH 39 NB

STA BACK = 1230+82.48

STA AHEAD = 1230+93.63

CURVE 1 'XSB'

PI STA = 1223+31.21'XSB'
Y = 478673.057
X = 849815.231
DELTA = 15°06'49"
D = 1°00'00"
T = 760.09'
L = 1511.36'
R = 5729.58'
PC STA = 1215+71.12'XSB'
Y = 477913.439
X = 849788.327
PT STA = 1230+93.63'XSB'
Y = 479413.416
X = 849643.146

END PROJECT 1007-12-79
STA 1233+44.67'XSB'
X=849,586.3101
Y=479,657.9406

PROJECT NO: 1007-12-79	HWY: IH 39	COUNTY: DANE	ALIGNMENT DIAGRAM - XSB	SHEET	E

FILE NAME : P:\2019 PROJECTS\5019001 - BIC\CIVIL3D\SHEETSPLAN\10071279\0272_AD_XSB.DWG
LAYOUT NAME - 03

PLOT DATE : 2/21/2019 2:52 PM PLOT BY : KYLE CORNELIUS PLOT NAME : PLOT SCALE : 1 IN:100 FT

WISDOT/CADDS SHEET 44

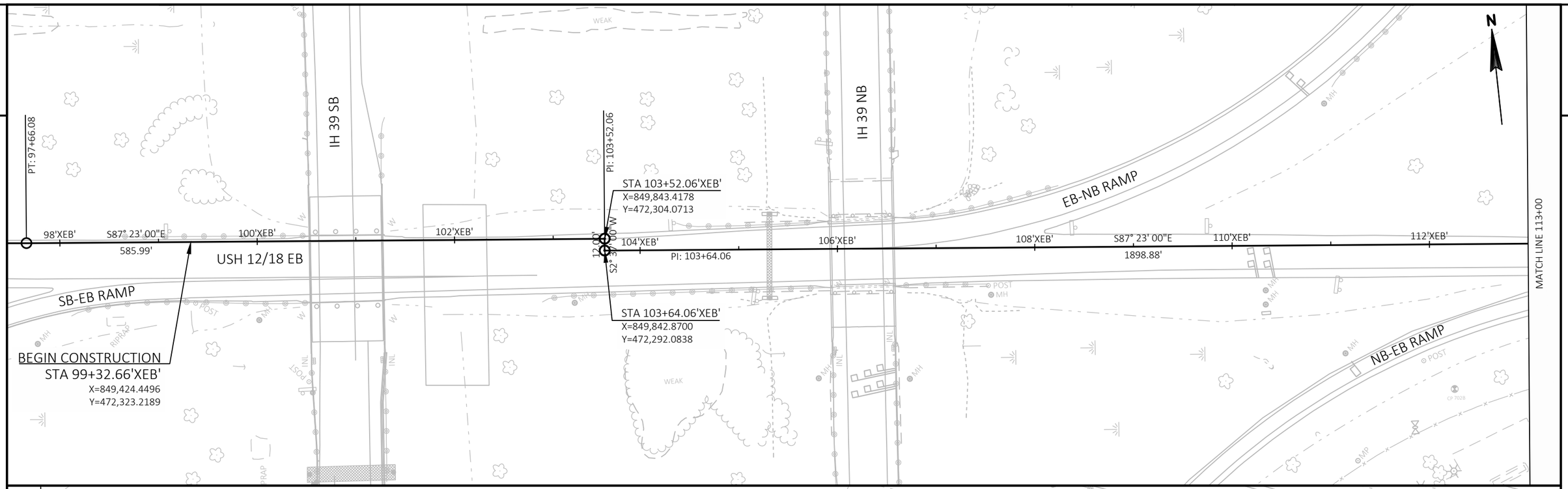

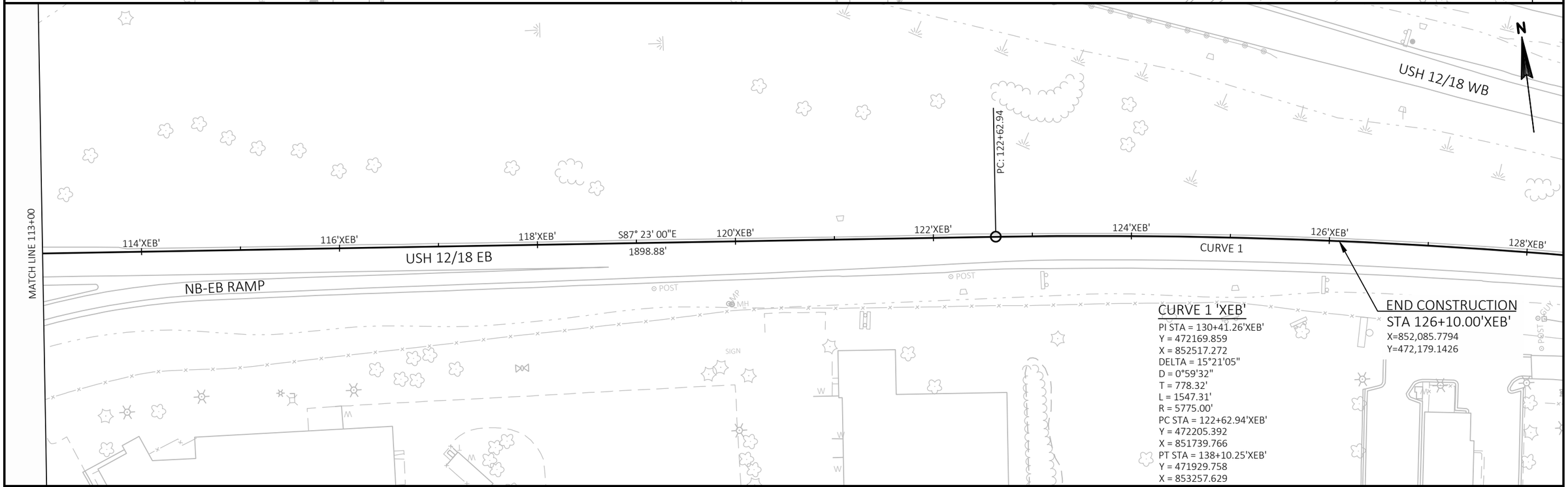

2

PROJECT NO: 1007-12-79	HWY: IH 39	COUNTY: DANE	ALIGNMENT DIAGRAM - XEB	SHEET	E

FILE NAME : P:\2019 PROJECTS\5019001 - BIC\CIVIL3D\SHEETSPLAN\10071279\0272_AD_XEB.DWG
LAYOUT NAME - 01
PLOT DATE : 2/21/2019 3:22 PM
PLOT BY : KYLE CORNELIUS
PLOT NAME :
PLOT SCALE : 1 IN:100 FT

2

N

USH 12/18 EB

PCC: 25+20.93

EP: 26+20.86

STA 26+20.86'XN'
X=849,421.8473
Y=472,266.2783

26'XN'

CURVE 6

PCC: 22+70.92

24'XN'

CURVE 5

22'XN'

CURVE 6 'XN'
PI STA = 25+70.97'XN'
Y = 472268.591
X = 849371.864
DELTA = 7°32'01"
D = 7°32'20"
T = 50.04'
L = 99.93'
R = 760.00'
PC STA = 25+20.93'XN'
Y = 472264.331
X = 849322.008
PT STA = 26+20.86'XN'
Y = 472266.278
X = 849421.847

CURVE 5 'XN'
PI STA = 23+98.71'XN'
Y = 472253.451
X = 849194.683
DELTA = 29°14'01"
D = 11°41'35"
T = 127.79'
L = 250.01'
R = 490.00'
PC STA = 22+70.92'XN'
Y = 472181.775
X = 849088.888
PT STA = 25+20.93'XN'
Y = 472264.331
X = 849322.008

BEGIN CONSTRUCTION
STA 10+10.00'XN'
X=849,543.5044
Y=472,102.9551

BP: 10+10.00

CURVE 1

12'XN'

PCC: 11+85.09

CURVE 2

CURVE 1 'XN'
PI STA = 10+97.93'XN'
Y = 472015.076
X = 849540.389
DELTA = 13°12'00"
D = 7°32'20"
T = 87.93'
L = 175.09'
R = 760.00'
PC STA = 10+10.00'XN'
Y = 472102.955
X = 849543.504
PT STA = 11+85.09'XN'
Y = 471930.230
X = 849517.289

CURVE 4 'XN'
PI STA = 21+27.33'XN'
Y = 471985.858
X = 848799.715
DELTA = 104°35'33"
D = 21°13'14"
T = 349.29'
L = 492.88'
R = 270.00'
PC STA = 17+78.04'XN'
Y = 471755.372
X = 849062.166
PT STA = 22+70.92'XN'
Y = 472181.775
X = 849088.888

20'XN'

CURVE 4

EB-SB RAMP

18'XN'

PCC: 17+78.04

END CONSTRUCTION
STA 13+00.00'XN'
X=849,474.5175
Y=471,823.8720

CURVE 3

16'XN'

14'XN'

SB-EB RAMP

PCC: 12+85.16

CURVE 2

IH 39 SB

CURVE 3 'XN'
PI STA = 16+34.45'XN'
Y = 471524.886
X = 849324.617
DELTA = 104°35'33"
D = 21°13'14"
T = 349.29'
L = 492.88'
R = 270.00'
PC STA = 12+85.16'XN'
Y = 471836.940
X = 849481.546
PT STA = 17+78.04'XN'
Y = 471755.372
X = 849062.166

CURVE 2 'XN'
PI STA = 12+35.29'XN'
Y = 471881.791
X = 849504.101
DELTA = 11°28'02"
D = 11°27'33"
T = 50.20'
L = 100.07'
R = 500.00'
PC STA = 11+85.09'XN'
Y = 471930.230
X = 849517.289
PT STA = 12+85.16'XN'
Y = 471836.940
X = 849481.546

PROJECT NO: 1007-12-79	HWY: IH 39	COUNTY: DANE	ALIGNMENT DIAGRAM - XN	SHEET	E

FILE NAME : P:\2019 PROJECTS\5019001 - BIC\CIVIL3D\SHEETSPLAN\10071279\0272_AD_XN.DWG
LAYOUT NAME - 01

PLOT DATE : 2/21/2019 3:25 PM PLOT BY : KYLE CORNELIUS PLOT NAME : PLOT SCALE : 1 IN:100 FT

2

2

BEGIN CONSTRUCTION
STA 35+00.00'XFD'
X=848,169.7818
Y=474,508.2055

N88° 14' 59"E
910.53'

36'XFD'
38'XFD'
40'XFD'

PC: 39+46.21

CURVE 1

PT: 40+84.65

S87° 20' 37"E
115.93'

42'XFD'

PC: 42+00.58

CURVE 2

PT: 43+55.27

44'XFD'
46'XFD'

N87° 43' 58"E
1044.73'

48'XFD'
50'XFD'

MATCH LINE STA 50+00

FEMRITE DR

IH 39 SB

N

CURVE 1 'XFD'
PI STA = 40+15.46'XFD'
Y = 474523.950
X = 848685.006
DELTA = 4°24'25"
D = 3°10'59"
T = 69.26'
L = 138.44'
R = 1800.00'
PC STA = 39+46.21'XFD'
Y = 474521.835
X = 848615.782
PT STA = 40+84.65'XFD'
Y = 474520.740
X = 848754.188

CURVE 2 'XFD'
PI STA = 42+77.97'XFD'
Y = 474511.780
X = 848947.299
DELTA = 4°55'26"
D = 3°10'59"
T = 77.39'
L = 154.69'
R = 1800.00'
PC STA = 42+00.58'XFD'
Y = 474515.367
X = 848869.991
PT STA = 43+55.27'XFD'
Y = 474514.842
X = 849024.630

IH 39 NB

PI: 54+00.00

MATCH LINE STA 50+00

'XFD'
N87° 43' 58"E
1044.73'

52'XFD'
54'XFD'
56'XFD'
58'XFD'
60'XFD'

N87° 24' 47"E
1600.00'

62'XFD'
64'XFD'

FEMRITE DR

STA 54+00.00'XFD'
X=850,068.5442
Y=474,556.1743

END CONSTRUCTION
STA 60+00.00'XFD'
X=850,667.9328
Y=474,583.2542

N

PROJECT NO: 1007-12-79	HWY: IH 39	COUNTY: DANE	ALIGNMENT DIAGRAM - XFD	SHEET	E

FILE NAME : P:\2019 PROJECTS\5019001 - BIC\CIVIL3D\SHEETSPLAN\10071279\0272_AD_XFD.DWG
LAYOUT NAME - 01

PLOT DATE : 2/21/2019 3:18 PM PLOT BY : KYLE CORNELIUS PLOT NAME : PLOT SCALE : 1 IN:100 FT

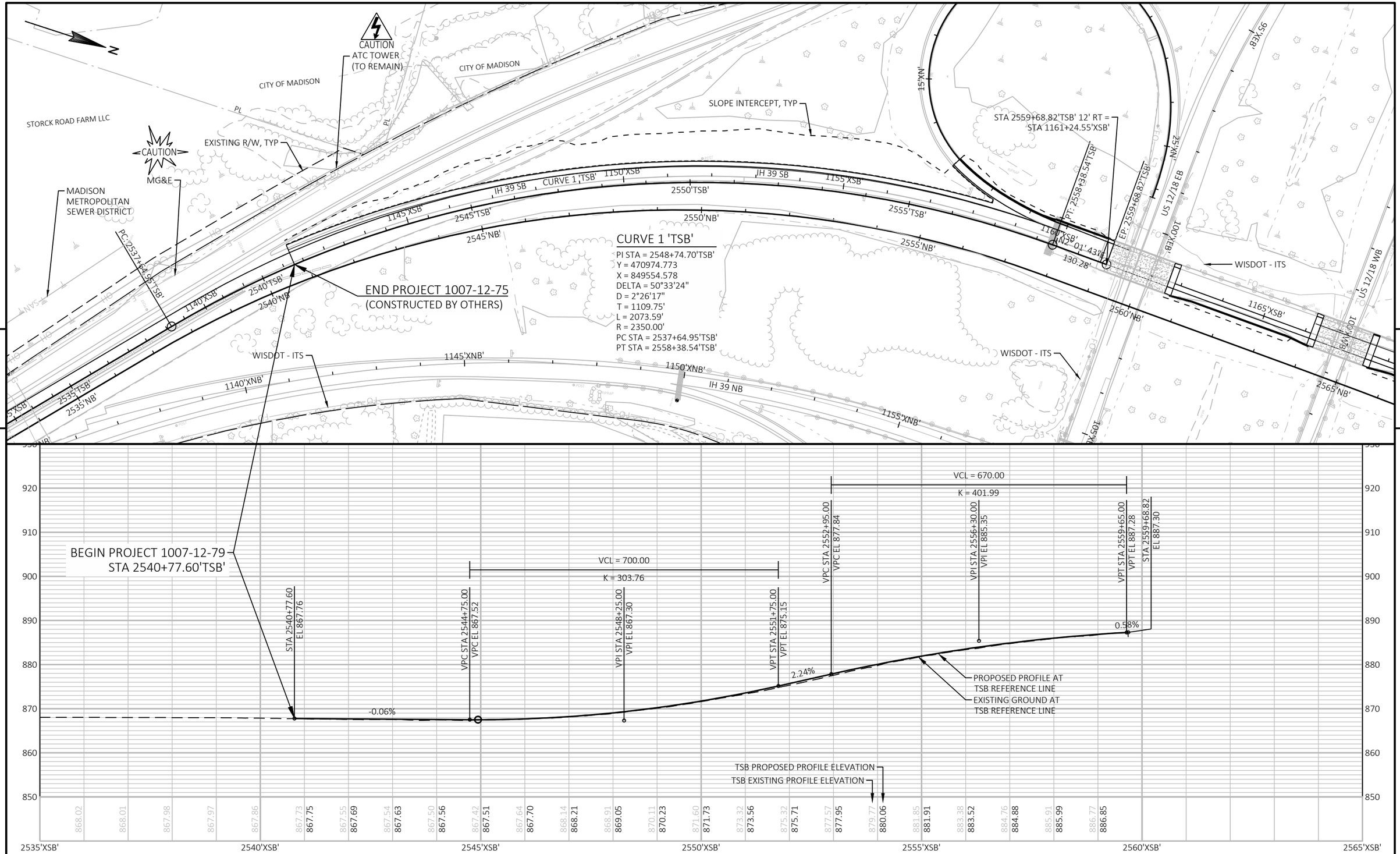

PROJECT NO: 1007-12-79	HWY: IH 39	COUNTY: DANE	PLAN AND PROFILE: IH 39 SB 'TSB'	SHEET	E

FILE NAME : P:\2019 PROJECTS\5019001 - BIC\CIVIL3D\SHEETSPLAN\10071279\0501_PP_TSB.DWG
LAYOUT NAME - 01

PLOT DATE : 4/3/2019 10:53 AM PLOT BY : MATTHEW WISWELL PLOT NAME : PLOT SCALE : 1 IN:200 FT

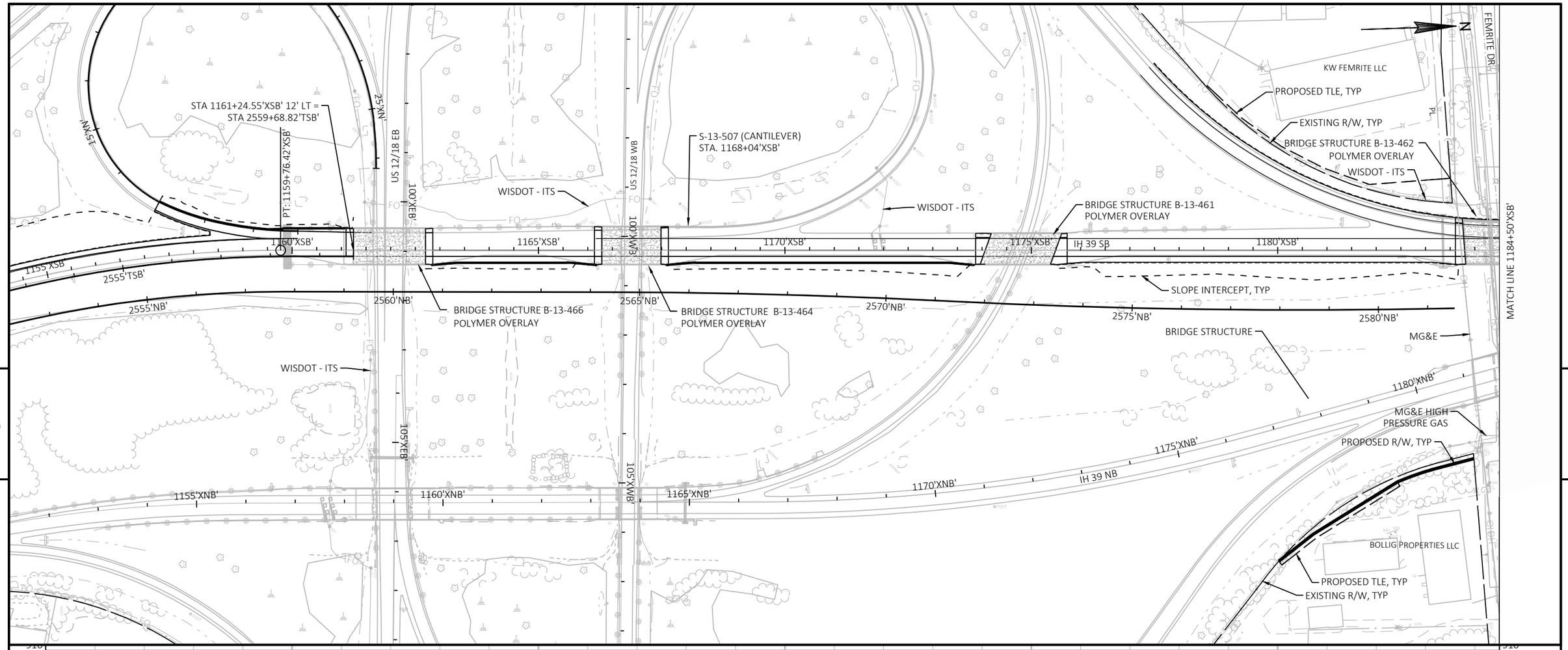

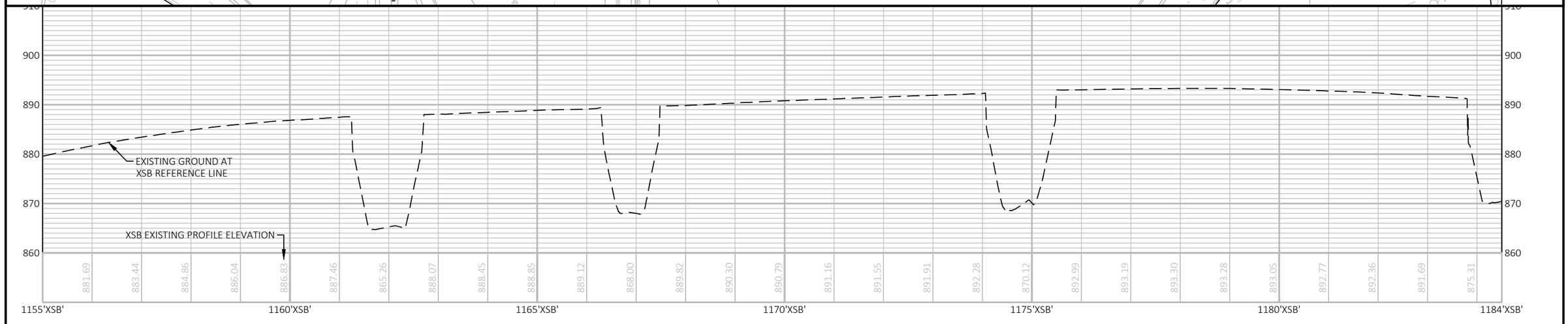

PROJECT NO: 1007-12-79	HWY: IH 39	COUNTY: DANE	PLAN AND PROFILE: IH 39 SB 'XSB'	SHEET E

FILE NAME : P:\2019 PROJECTS\5019001 - BIC\CIVIL3D\SHEETSPLAN\10071279\0501_PP_XSB.DWG
LAYOUT NAME - 01

PLOT DATE : 4/4/2019 9:14 AM PLOT BY : MATTHEW WISWELL PLOT NAME : PLOT SCALE : 1 IN:200 FT

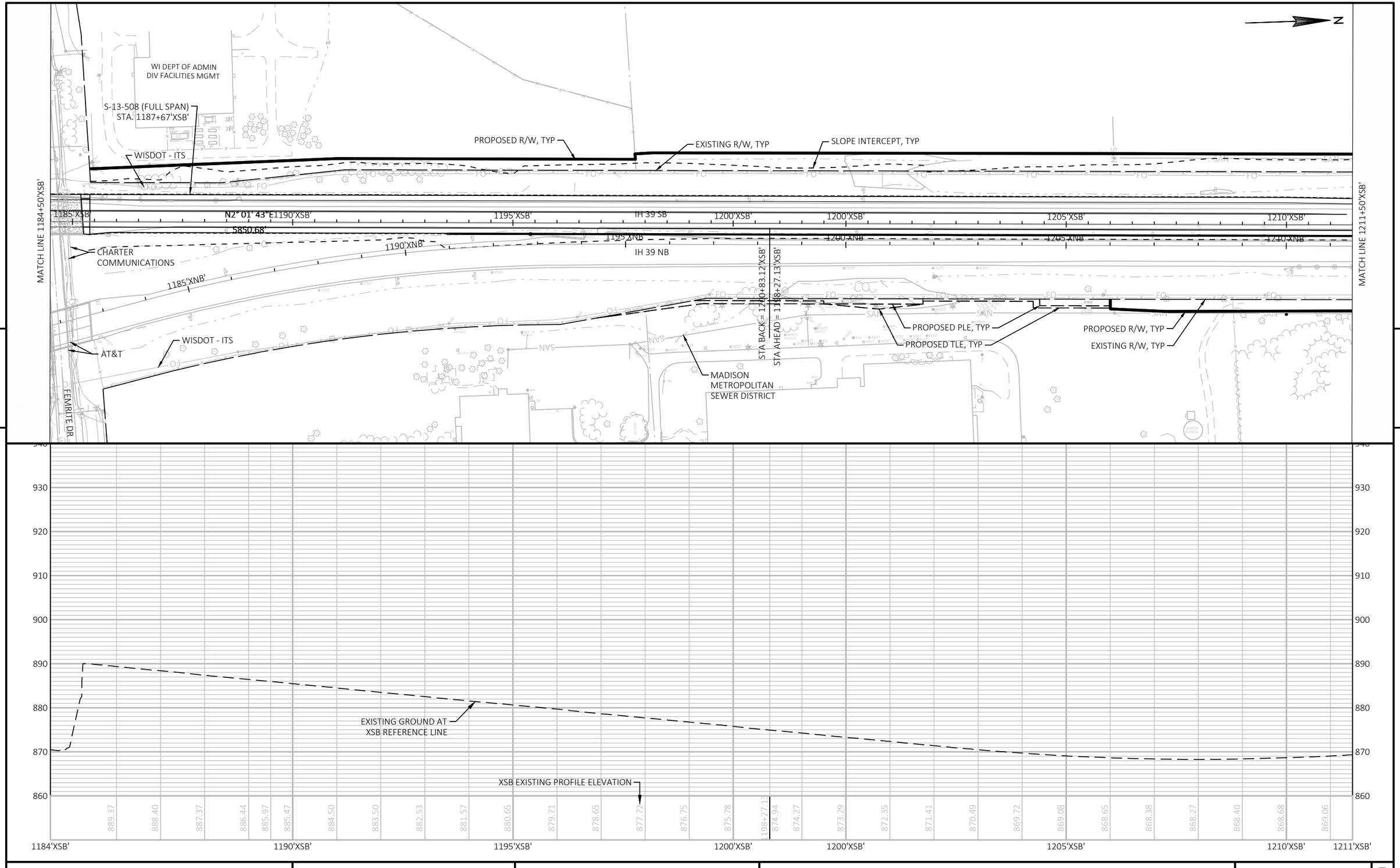

PROJECT NO: 1007-12-79	HWY: IH 39	COUNTY: DANE	PLAN AND PROFILE: IH 39 SB 'XSB'	SHEET	E

FILE NAME : P:\2019 PROJECTS\5019001 - BIC\CIVIL3D\SHEETSPLAN\10071279\0501_PP_XSB.DWG
LAYOUT NAME - 02
PLOT DATE : 4/4/2019 8:58 AM
PLOT BY : MATTHEW WISWELL
PLOT NAME :
PLOT SCALE : 1 IN:200 FT
WISDOT/CADDS SHEET 44

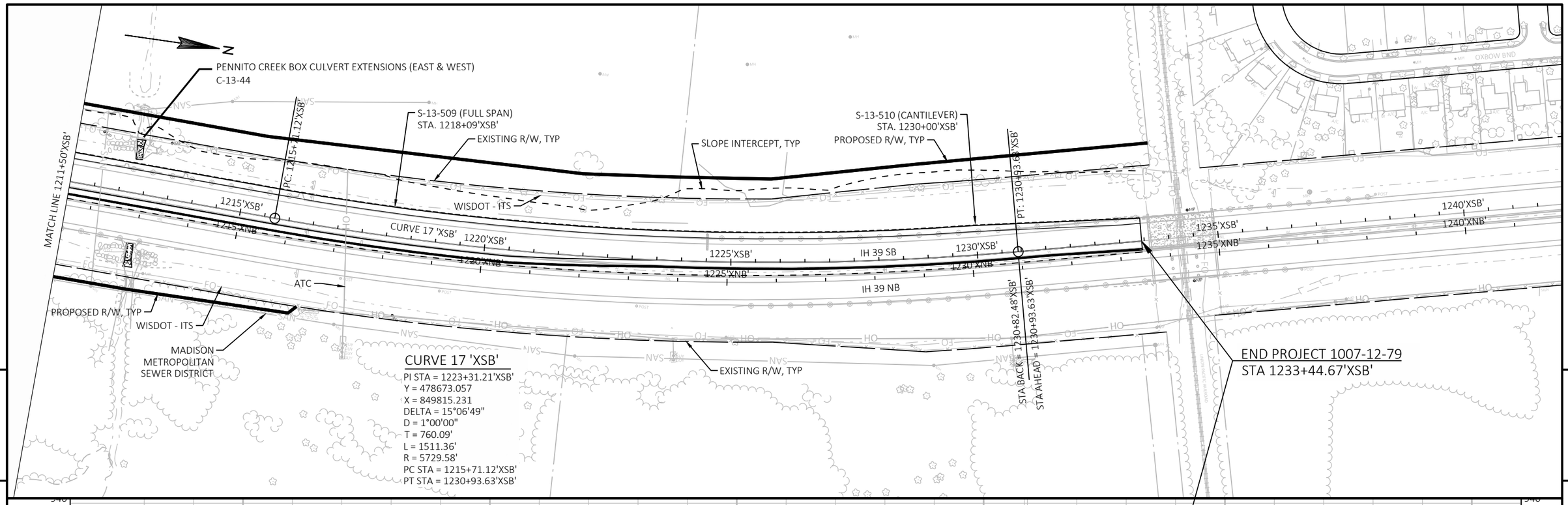

PROJECT NO: 1007-12-79	HWY: IH 39	COUNTY: DANE	PLAN AND PROFILE: IH 39 SB 'XSB'	SHEET E

FILE NAME : P:\2019 PROJECTS\5019001 - BIC\CIVIL3D\SHEETSPLAN\10071279\0501_PP_XSB.DWG
LAYOUT NAME - 03

PLOT DATE : 4/4/2019 9:00 AM PLOT BY : MATTHEW WISWELL PLOT NAME : PLOT SCALE : 1 IN:200 FT

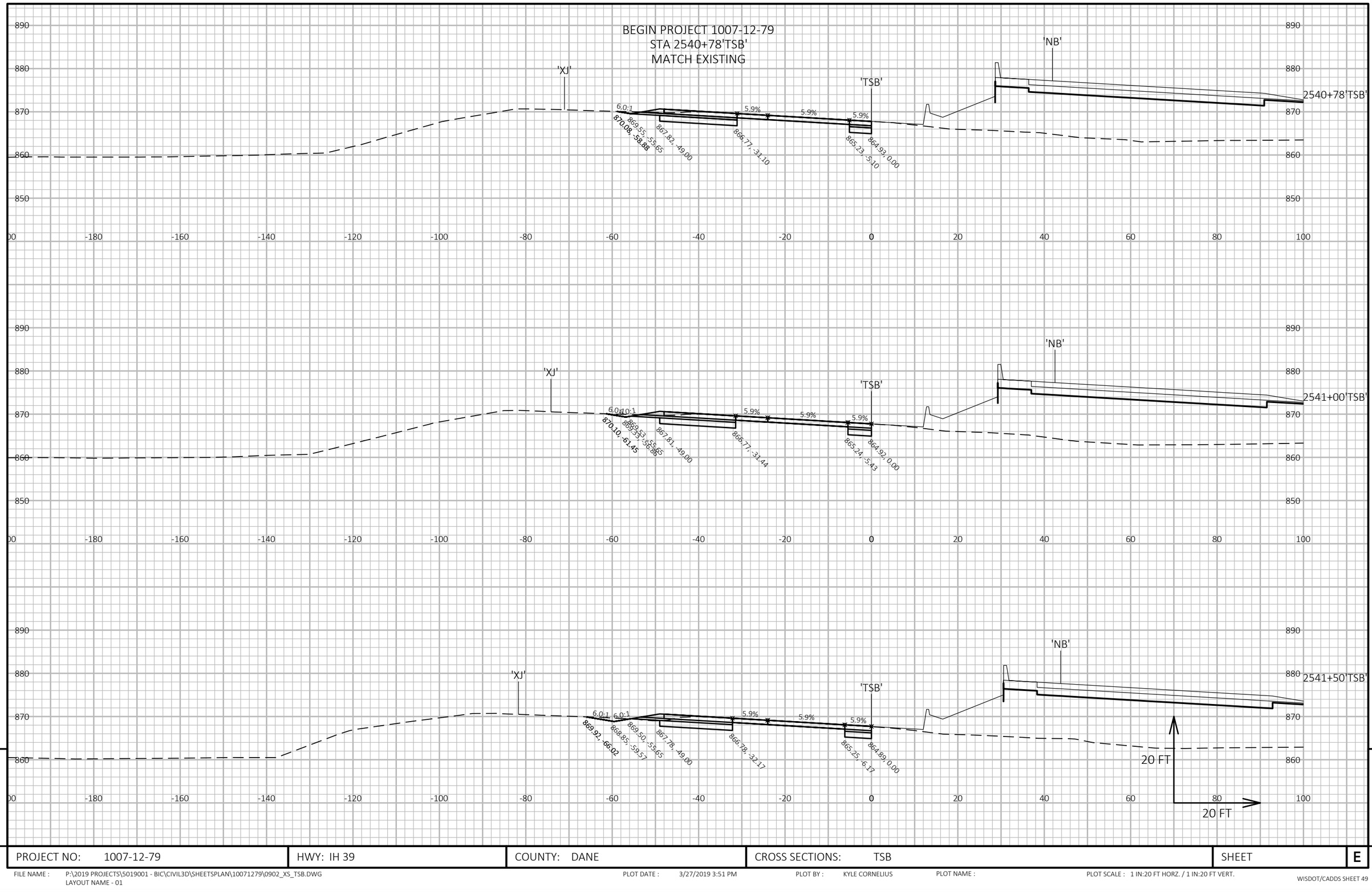

9

PROJECT NO: 1007-12-79	HWY: IH 39	COUNTY: DANE	CROSS SECTIONS: TSB	SHEET	E

FILE NAME : P:\2019 PROJECTS\5019001 - BIC\CIVIL3D\SHEETSPLAN\10071279\0902_XS_TSB.DWG
LAYOUT NAME - 01

PLOT DATE : 3/27/2019 3:51 PM

PLOT BY : KYLE CORNELIUS

PLOT NAME :

PLOT SCALE : 1 IN:20 FT HORZ. / 1 IN:20 FT VERT.

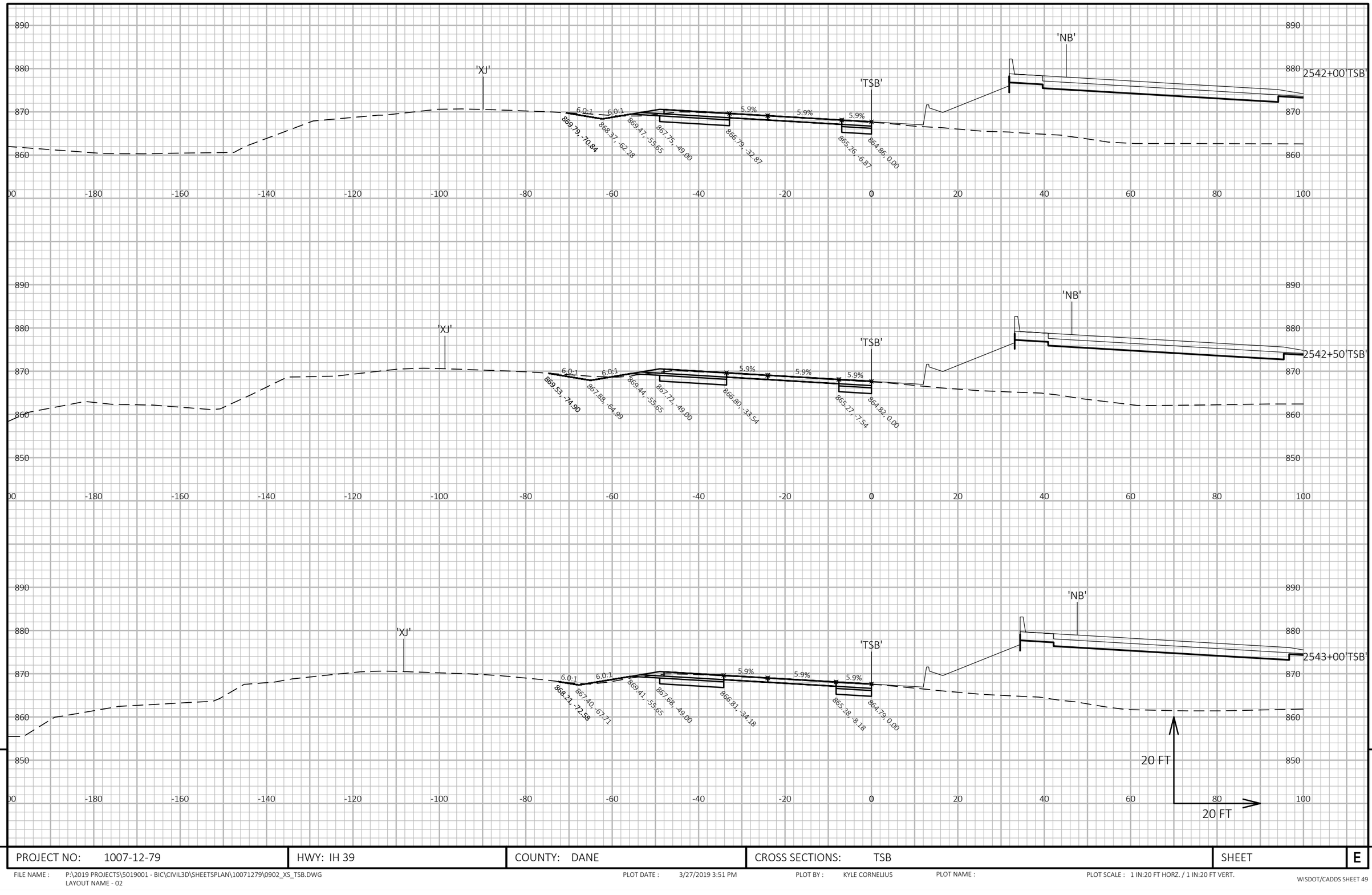

PROJECT NO: 1007-12-79	HWY: IH 39	COUNTY: DANE	CROSS SECTIONS: TSB	SHEET	E

FILE NAME : P:\2019 PROJECTS\5019001 - BIC\CIVIL3D\SHEETSPLAN\10071279\0902_XS_TSB.DWG
LAYOUT NAME - 02
PLOT DATE : 3/27/2019 3:51 PM
PLOT BY : KYLE CORNELIUS
PLOT NAME :
PLOT SCALE : 1 IN:20 FT HORZ. / 1 IN:20 FT VERT.
WISDOT/CADDS SHEET 49

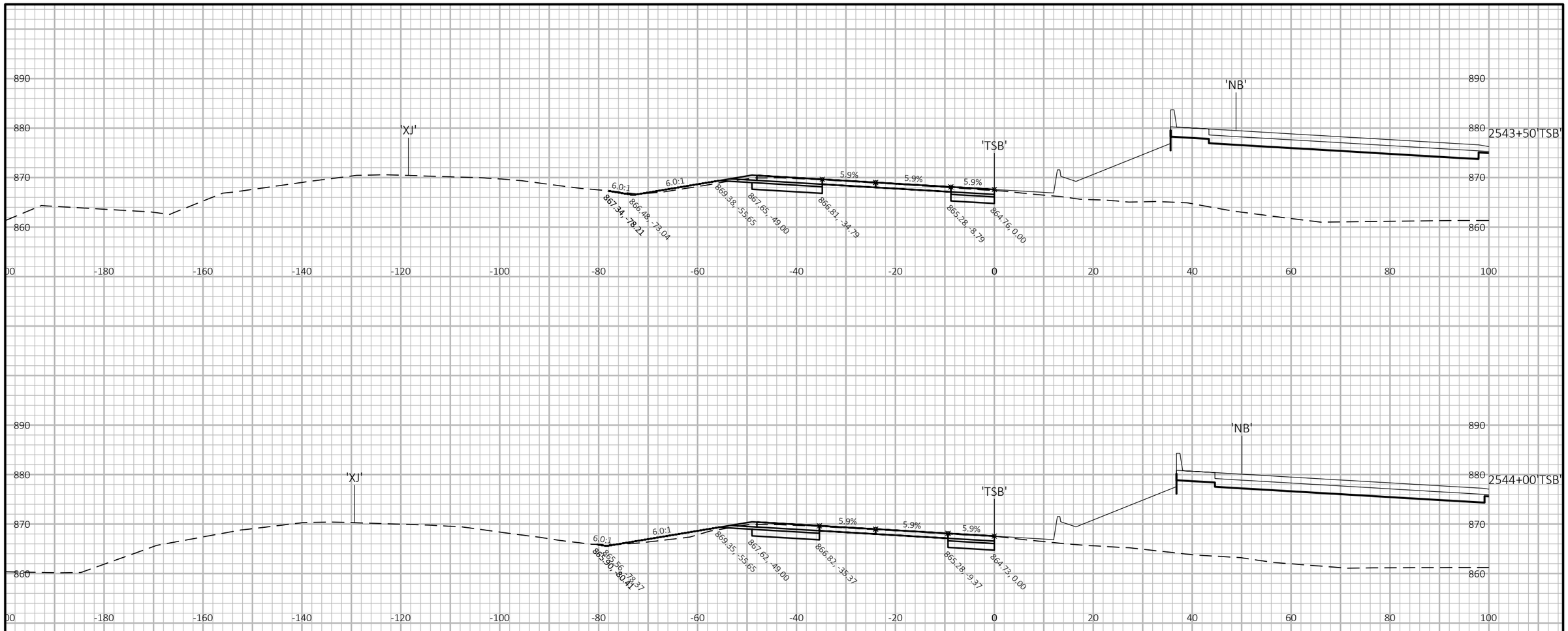

9

9

PROJECT NO: 1007-12-79	HWY: IH 39	COUNTY: DANE	CROSS SECTIONS: TSB	SHEET	E

FILE NAME : P:\2019 PROJECTS\5019001 - BIC\CIVIL3D\SHEETSPLAN\10071279\0902_XS_TSB.DWG
LAYOUT NAME - 03

PLOT DATE : 3/27/2019 3:51 PM PLOT BY : KYLE CORNELIUS PLOT NAME : PLOT SCALE : 1 IN:20 FT HORZ. / 1 IN:20 FT VERT.

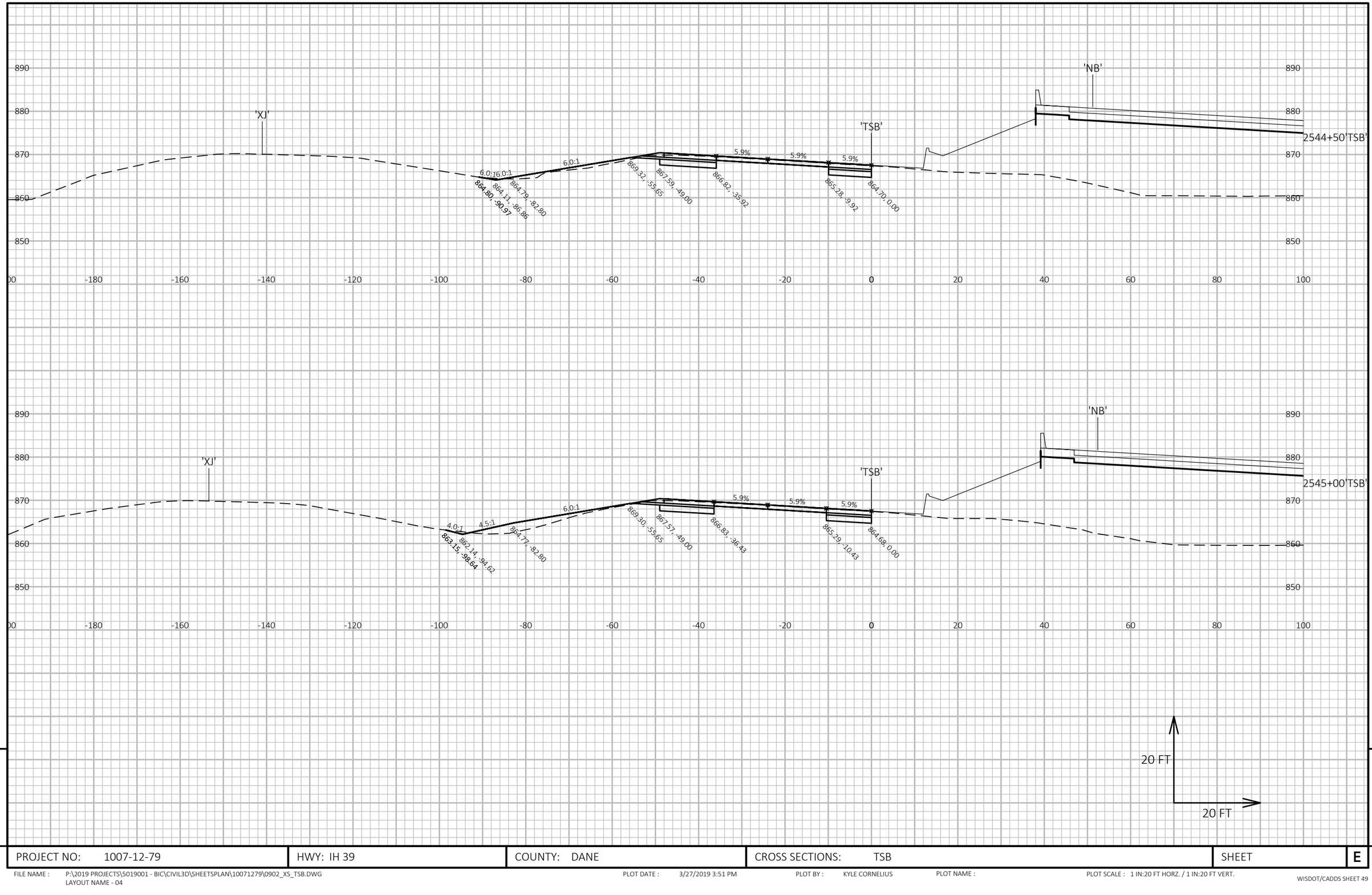

9

9

PROJECT NO: 1007-12-79	HWY: IH 39	COUNTY: DANE	CROSS SECTIONS: TSB	SHEET	E

FILE NAME : P:\2019 PROJECTS\5019001 - BIC\CIVIL3D\SHEETSPLAN\10071279\0902_XS_TSB.DWG
LAYOUT NAME - 04

PLOT DATE : 3/27/2019 3:51 PM PLOT BY : KYLE CORNELIUS PLOT NAME : PLOT SCALE : 1 IN:20 FT HORZ. / 1 IN:20 FT VERT.

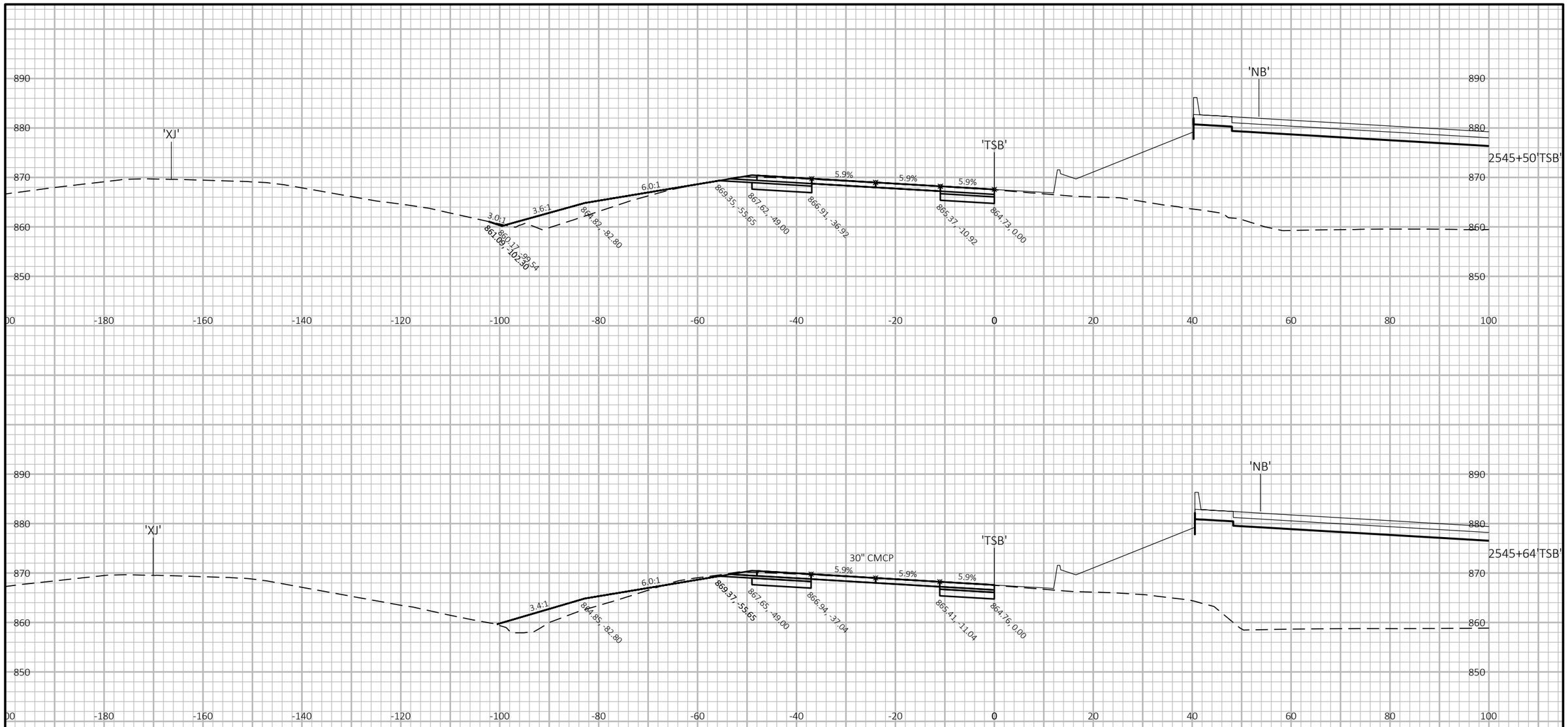

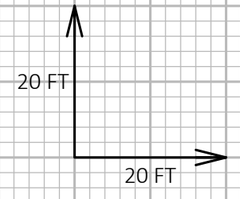

9

9

PROJECT NO: 1007-12-79	HWY: IH 39	COUNTY: DANE	CROSS SECTIONS: TSB	SHEET	E

FILE NAME : P:\2019 PROJECTS\5019001 - BIC\CIVIL3D\SHEETSPLAN\10071279\0902_XS_TSB.DWG
LAYOUT NAME - 05

PLOT DATE : 3/27/2019 3:52 PM

PLOT BY : KYLE CORNELIUS

PLOT NAME :

PLOT SCALE : 1 IN:20 FT HORZ. / 1 IN:20 FT VERT.

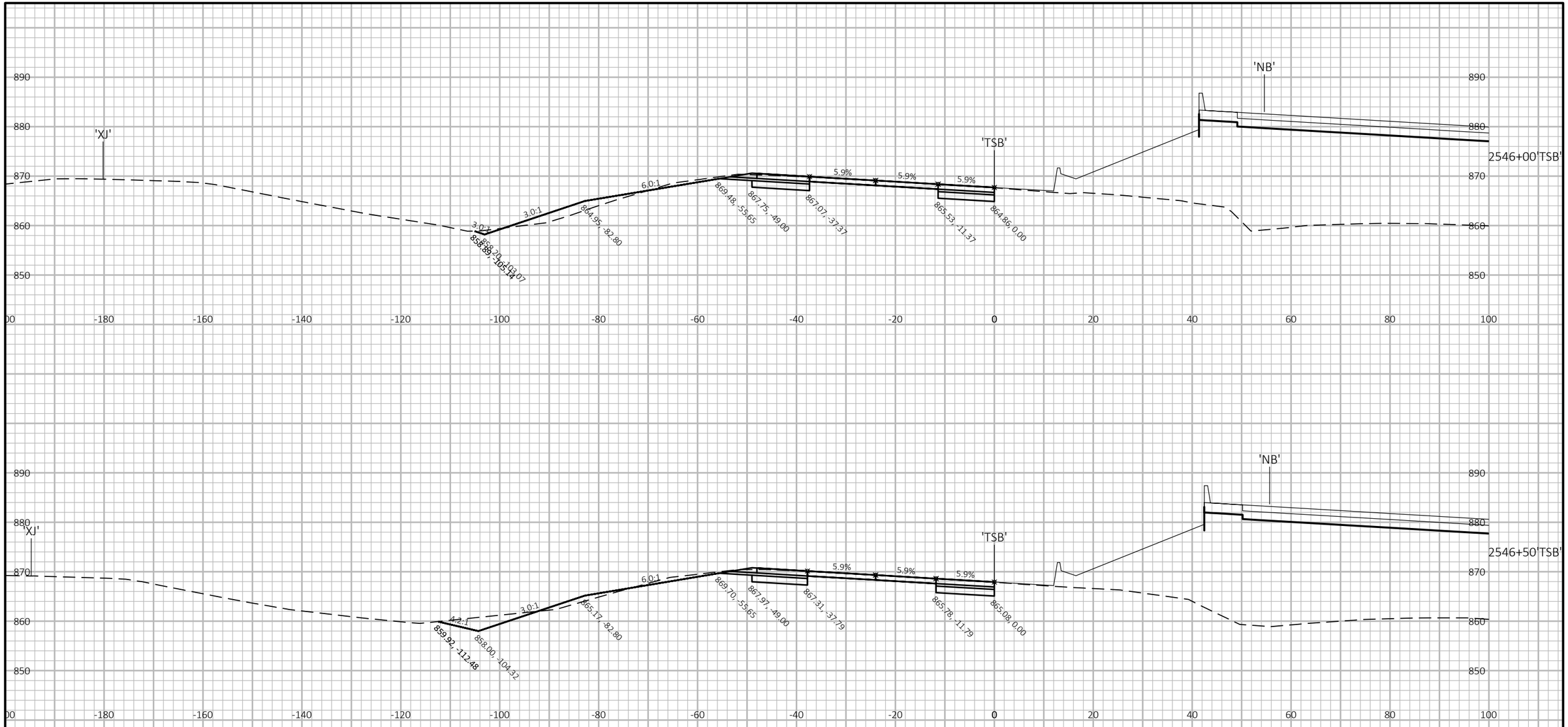

9

9

PROJECT NO: 1007-12-79	HWY: IH 39	COUNTY: DANE	CROSS SECTIONS: TSB	SHEET	E

FILE NAME : P:\2019 PROJECTS\5019001 - BIC\CIVIL3D\SHEETSPLAN\10071279\0902_XS_TSB.DWG
LAYOUT NAME - 06

PLOT DATE : 3/27/2019 3:52 PM PLOT BY : KYLE CORNELIUS PLOT NAME : PLOT SCALE : 1 IN:20 FT HORZ. / 1 IN:20 FT VERT.

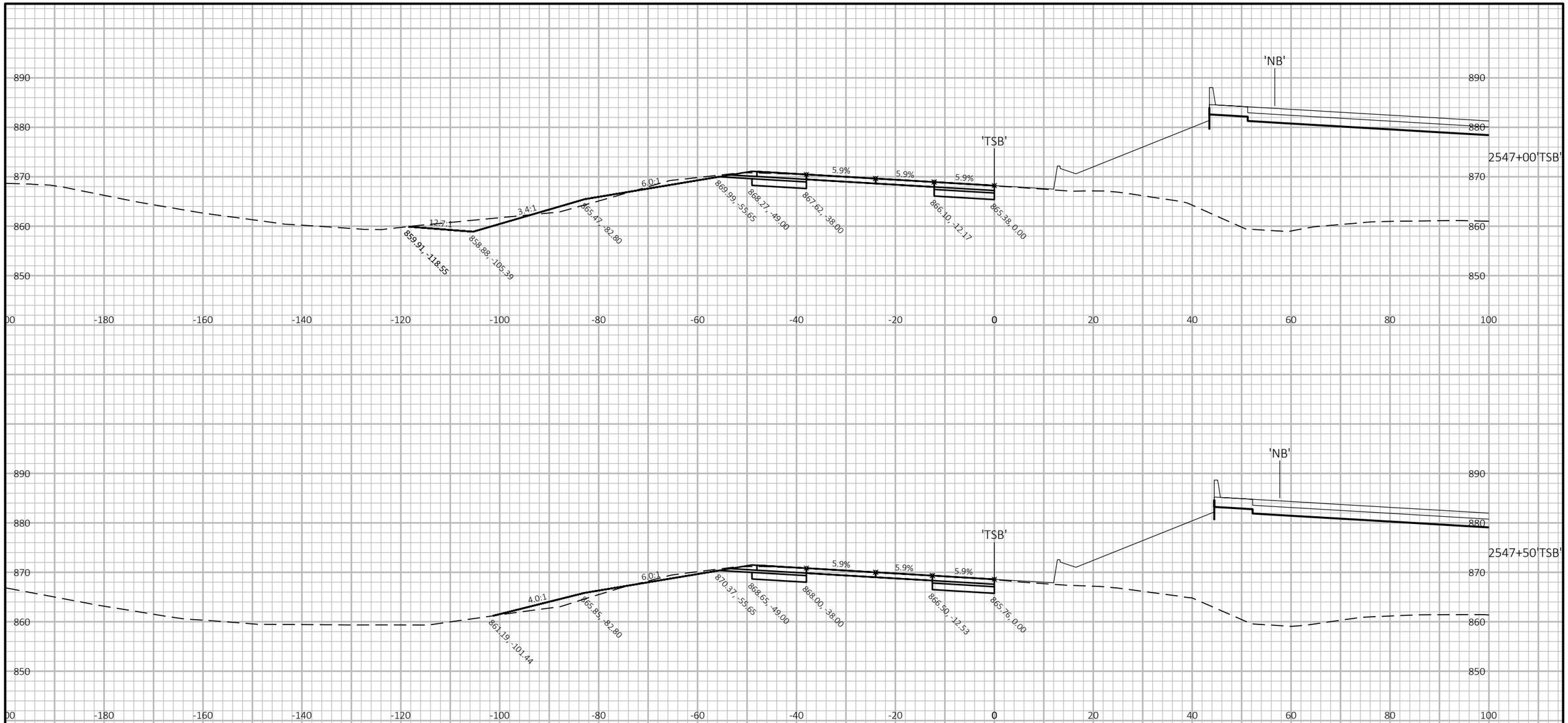

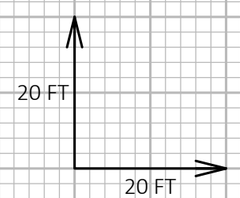

9

9

PROJECT NO: 1007-12-79	HWY: IH 39	COUNTY: DANE	CROSS SECTIONS: TSB	SHEET	E

FILE NAME : P:\2019 PROJECTS\5019001 - BIC\CIVIL3D\SHEETSPLAN\10071279\0902_XS_TSB.DWG
LAYOUT NAME - 07

PLOT DATE : 3/27/2019 3:52 PM

PLOT BY : KYLE CORNELIUS

PLOT NAME :

PLOT SCALE : 1 IN:20 FT HORZ. / 1 IN:20 FT VERT.

WISDOT/CADDS SHEET 49

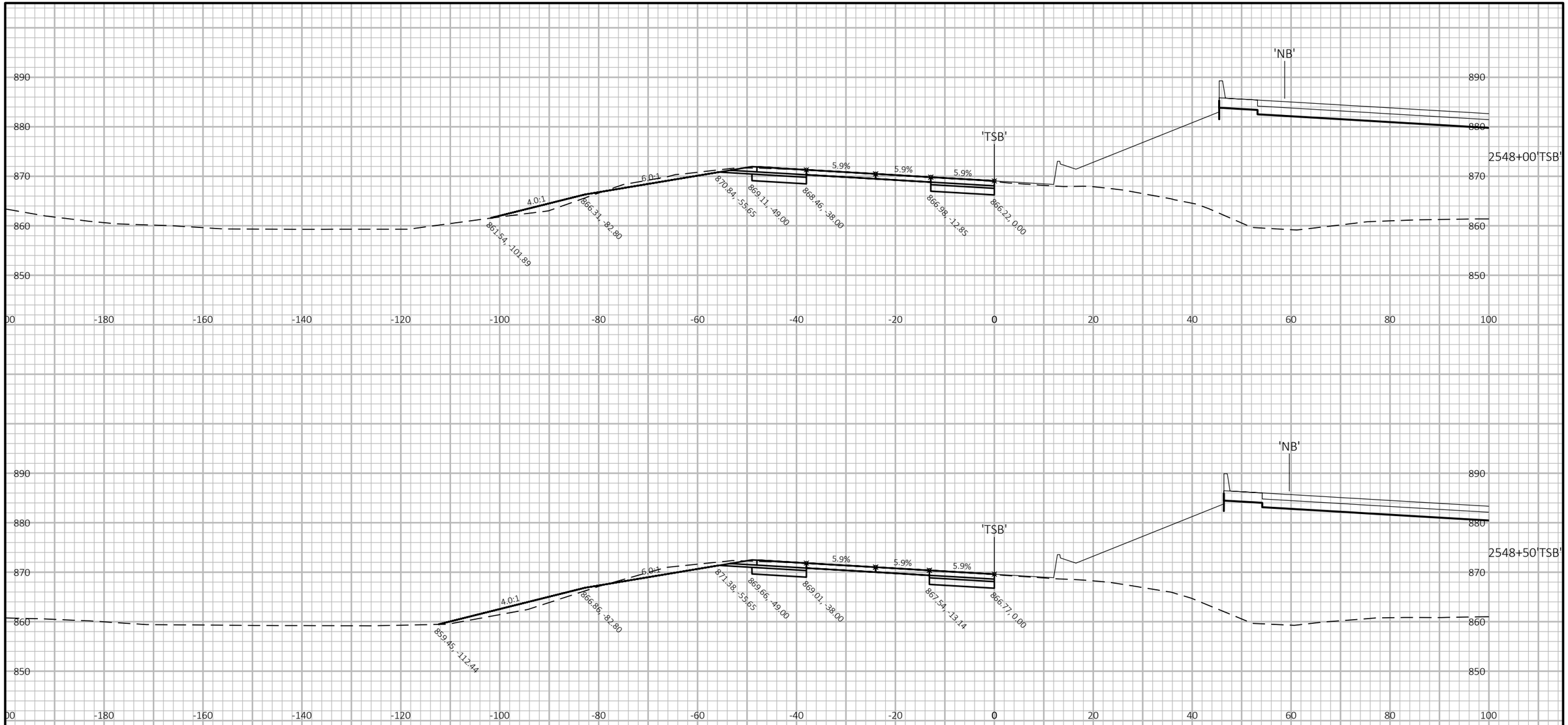

9

9

PROJECT NO: 1007-12-79	HWY: IH 39	COUNTY: DANE	CROSS SECTIONS: TSB	SHEET	E

FILE NAME : P:\2019 PROJECTS\5019001 - BIC\CIVIL3D\SHEETSPLAN\10071279\0902_XS_TSB.DWG
LAYOUT NAME - 08

PLOT DATE : 3/27/2019 3:52 PM

PLOT BY : KYLE CORNELIUS

PLOT NAME :

PLOT SCALE : 1 IN:20 FT HORZ. / 1 IN:20 FT VERT.

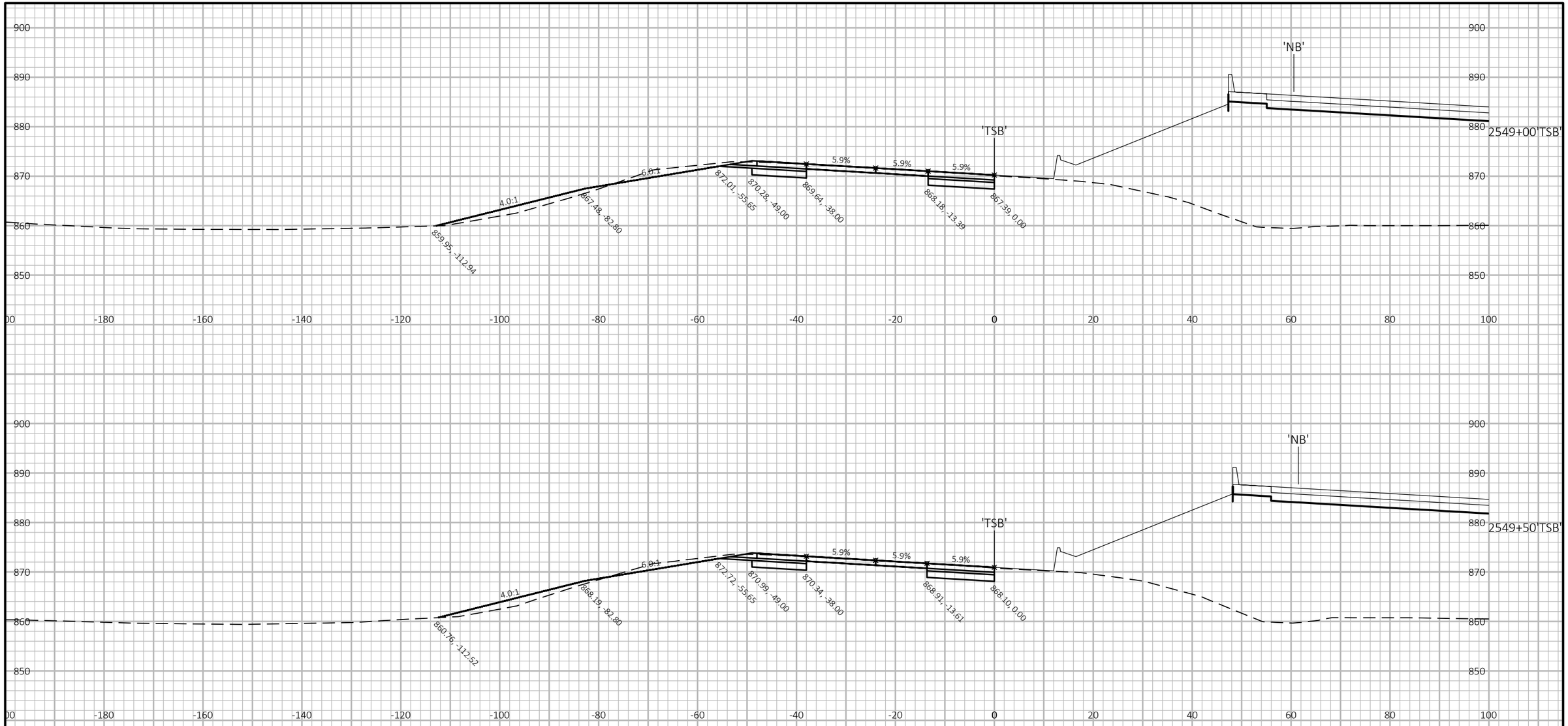

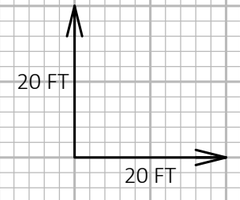

9

9

PROJECT NO: 1007-12-79	HWY: IH 39	COUNTY: DANE	CROSS SECTIONS: TSB	SHEET	E

FILE NAME : P:\2019 PROJECTS\5019001 - BIC\CIVIL3D\SHEETSPLAN\10071279\0902_XS_TSB.DWG
LAYOUT NAME - 09

PLOT DATE : 3/27/2019 3:53 PM

PLOT BY : KYLE CORNELIUS

PLOT NAME :

PLOT SCALE : 1 IN:20 FT HORZ. / 1 IN:20 FT VERT.

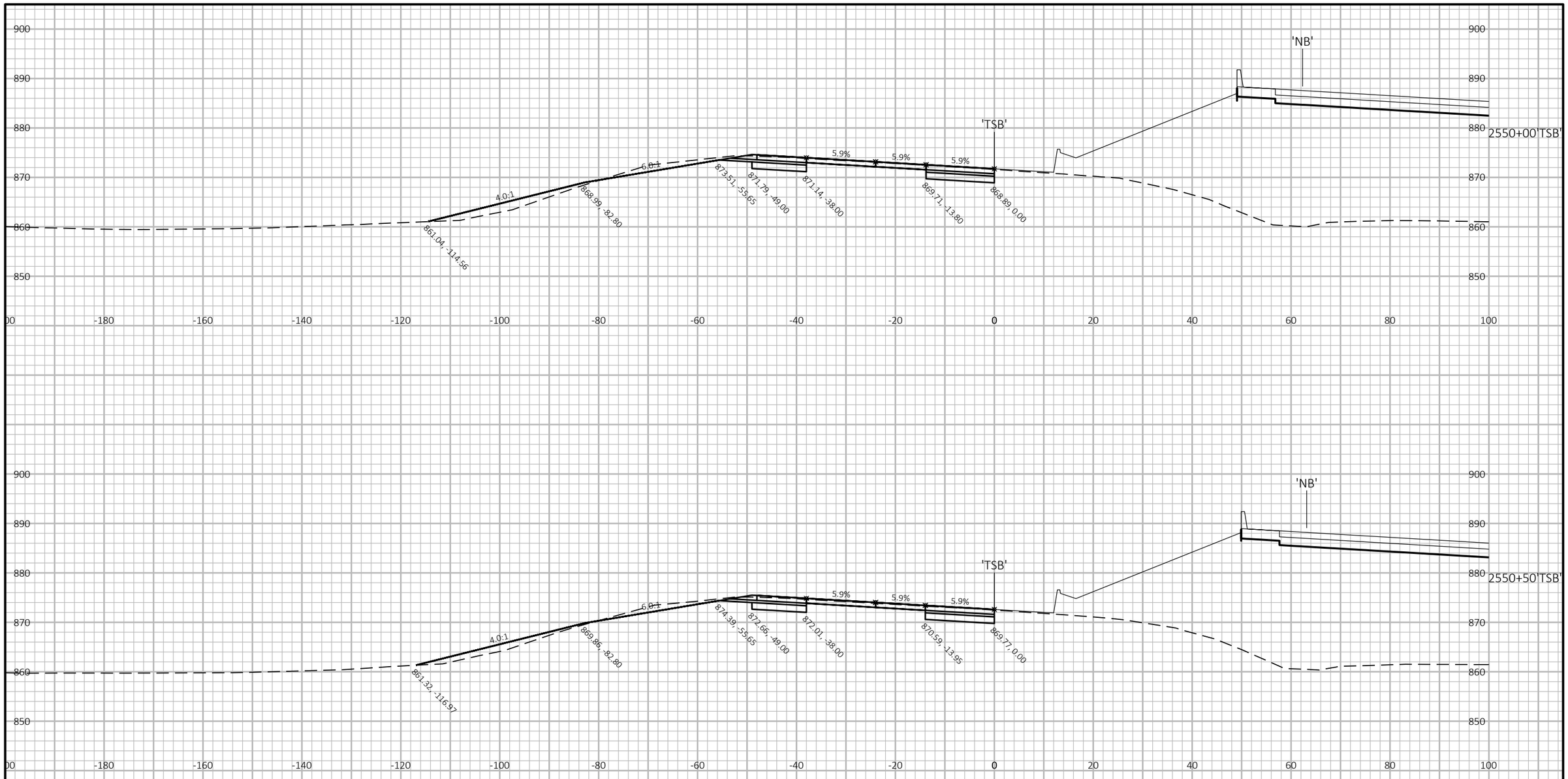

9

9

PROJECT NO: 1007-12-79	HWY: IH 39	COUNTY: DANE	CROSS SECTIONS: TSB	SHEET	E

FILE NAME : P:\2019 PROJECTS\5019001 - BIC\CIVIL3D\SHEETSPLAN\10071279\0902_XS_TSB.DWG
LAYOUT NAME - 10

PLOT DATE : 3/27/2019 3:53 PM PLOT BY : KYLE CORNELIUS PLOT NAME : PLOT SCALE : 1 IN:20 FT HORZ. / 1 IN:20 FT VERT.

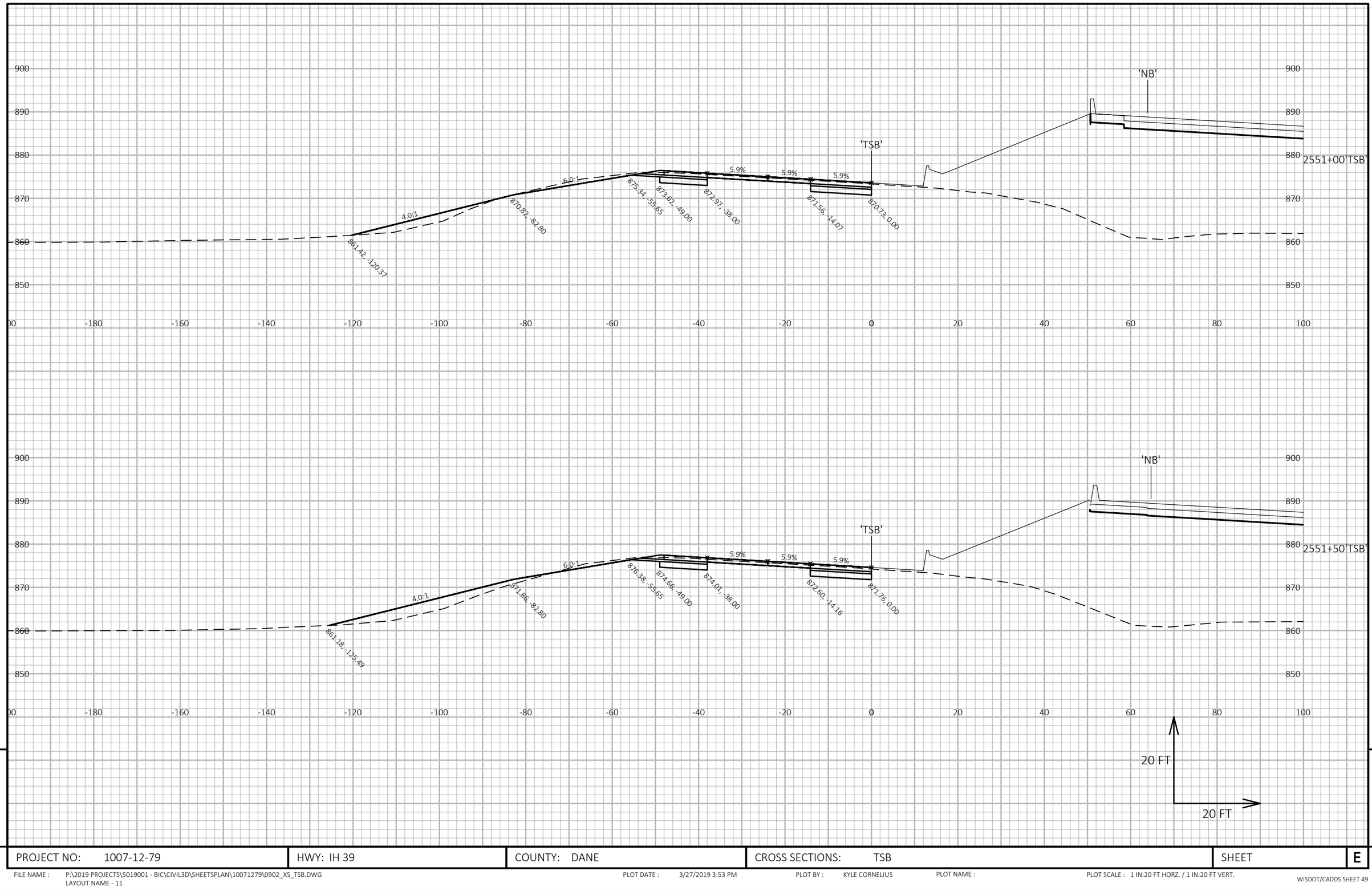

9

9

PROJECT NO: 1007-12-79	HWY: IH 39	COUNTY: DANE	CROSS SECTIONS: TSB	SHEET	E

FILE NAME : P:\2019 PROJECTS\5019001 - BIC\CIVIL3D\SHEETSPLAN\10071279\0902_XS_TSB.DWG
LAYOUT NAME - 11

PLOT DATE : 3/27/2019 3:53 PM PLOT BY : KYLE CORNELIUS PLOT NAME : PLOT SCALE : 1 IN:20 FT HORZ. / 1 IN:20 FT VERT.

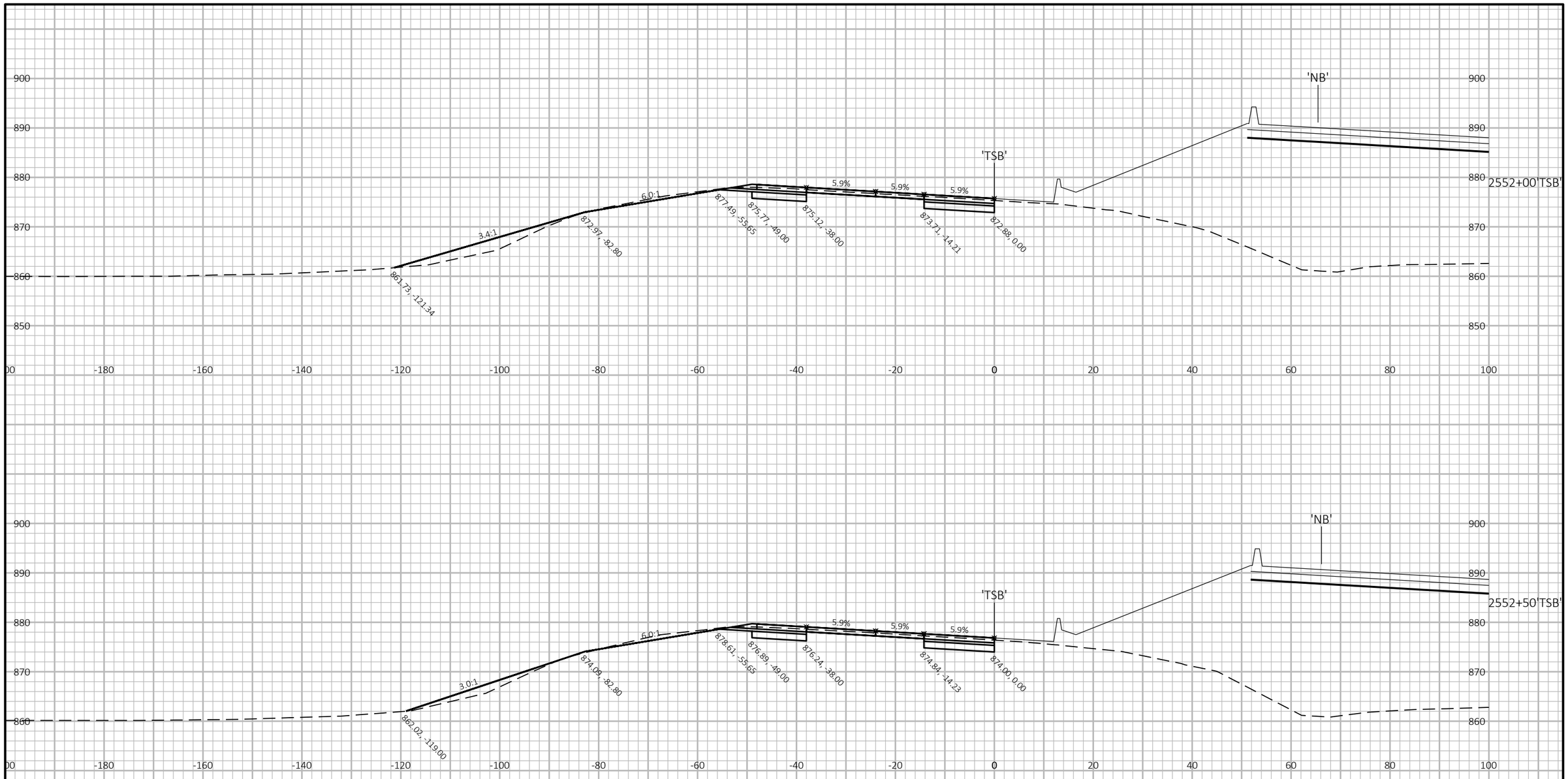

9

9

PROJECT NO: 1007-12-79	HWY: IH 39	COUNTY: DANE	CROSS SECTIONS: TSB	SHEET	E

FILE NAME : P:\2019 PROJECTS\5019001 - BIC\CIVIL3D\SHEETSPLAN\10071279\0902_XS_TSB.DWG
LAYOUT NAME - 12

PLOT DATE : 3/27/2019 3:53 PM

PLOT BY : KYLE CORNELIUS

PLOT NAME :

PLOT SCALE : 1 IN:20 FT HORZ. / 1 IN:20 FT VERT.

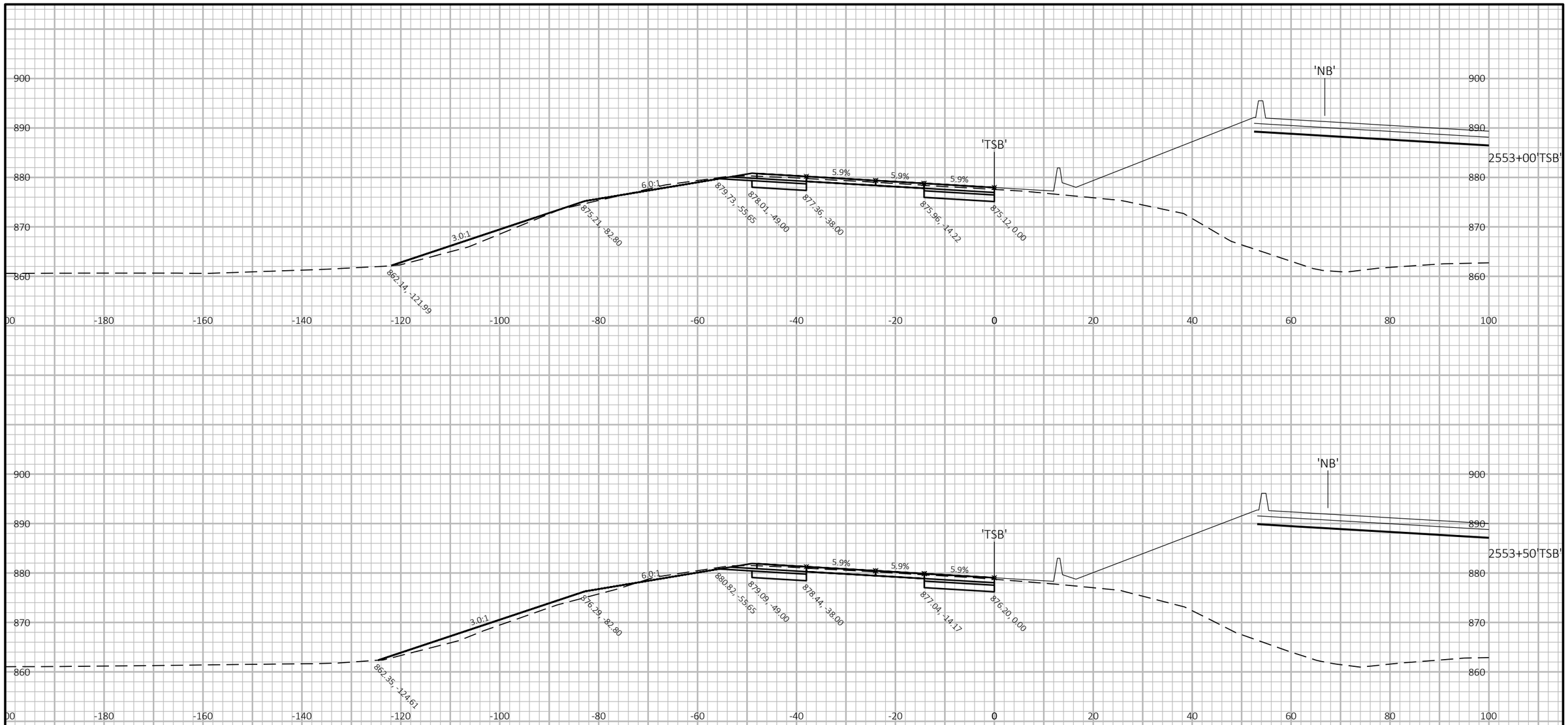

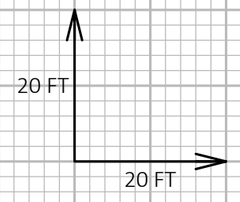

9

9

PROJECT NO: 1007-12-79	HWY: IH 39	COUNTY: DANE	CROSS SECTIONS: TSB	SHEET	E

FILE NAME : P:\2019 PROJECTS\5019001 - BIC\CIVIL3D\SHEETSPLAN\10071279\0902_XS_TSB.DWG
LAYOUT NAME - 13

PLOT DATE : 3/27/2019 3:54 PM PLOT BY : KYLE CORNELIUS PLOT NAME : PLOT SCALE : 1 IN:20 FT HORZ. / 1 IN:20 FT VERT.

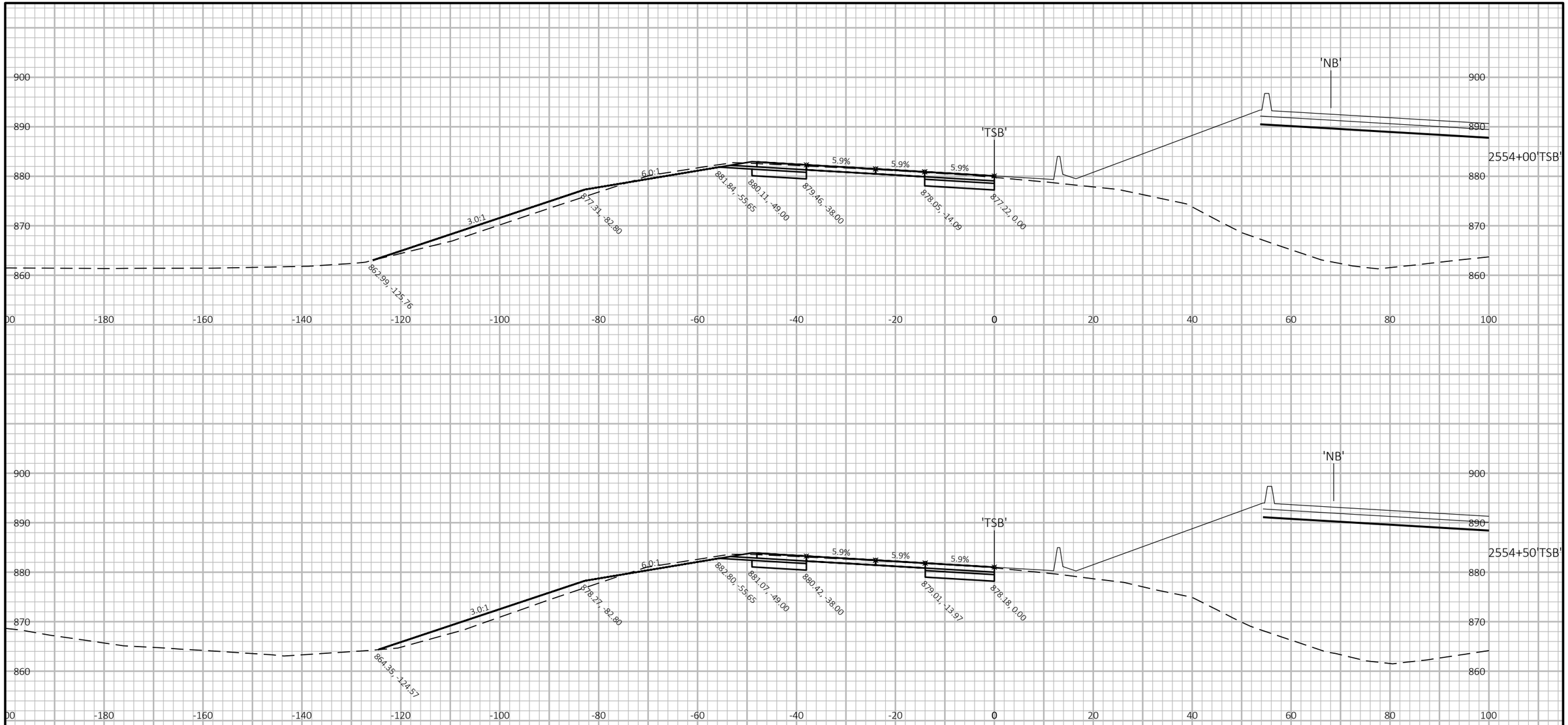

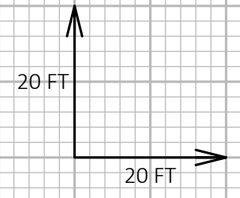

9

9

PROJECT NO: 1007-12-79	HWY: IH 39	COUNTY: DANE	CROSS SECTIONS: TSB	SHEET	E

FILE NAME : P:\2019 PROJECTS\5019001 - BIC\CIVIL3D\SHEETSPLAN\10071279\0902_XS_TSB.DWG
LAYOUT NAME - 14

PLOT DATE : 3/27/2019 3:54 PM

PLOT BY : KYLE CORNELIUS

PLOT NAME :

PLOT SCALE : 1 IN:20 FT HORZ. / 1 IN:20 FT VERT.

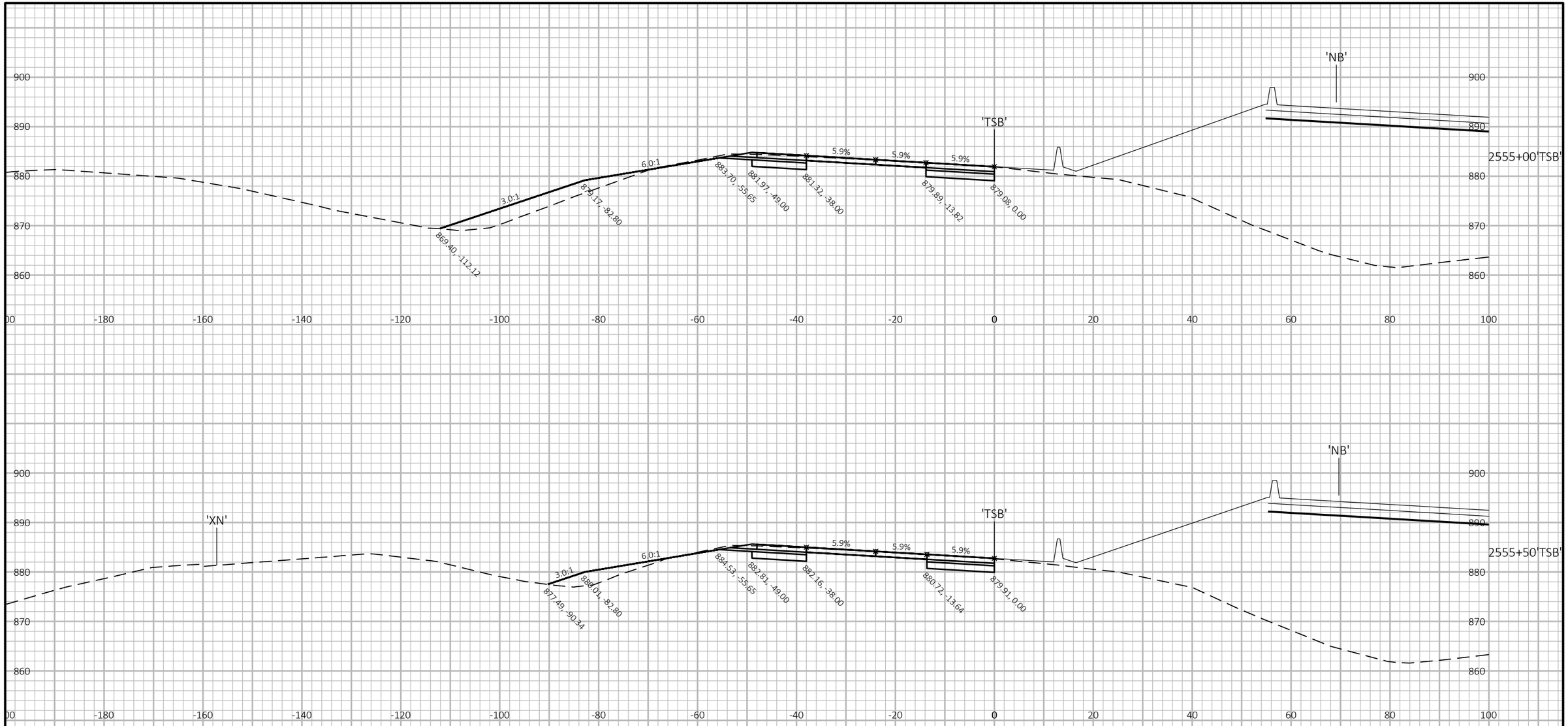

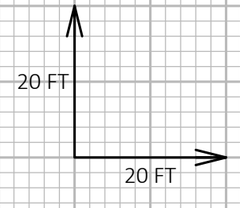

9

9

PROJECT NO: 1007-12-79	HWY: IH 39	COUNTY: DANE	CROSS SECTIONS: TSB	SHEET	E

FILE NAME : P:\2019 PROJECTS\5019001 - BIC\CIVIL3D\SHEETSPLAN\10071279\0902_XS_TSB.DWG
LAYOUT NAME - 15

PLOT DATE : 3/27/2019 3:54 PM PLOT BY : KYLE CORNELIUS PLOT NAME : PLOT SCALE : 1 IN:20 FT HORZ. / 1 IN:20 FT VERT.

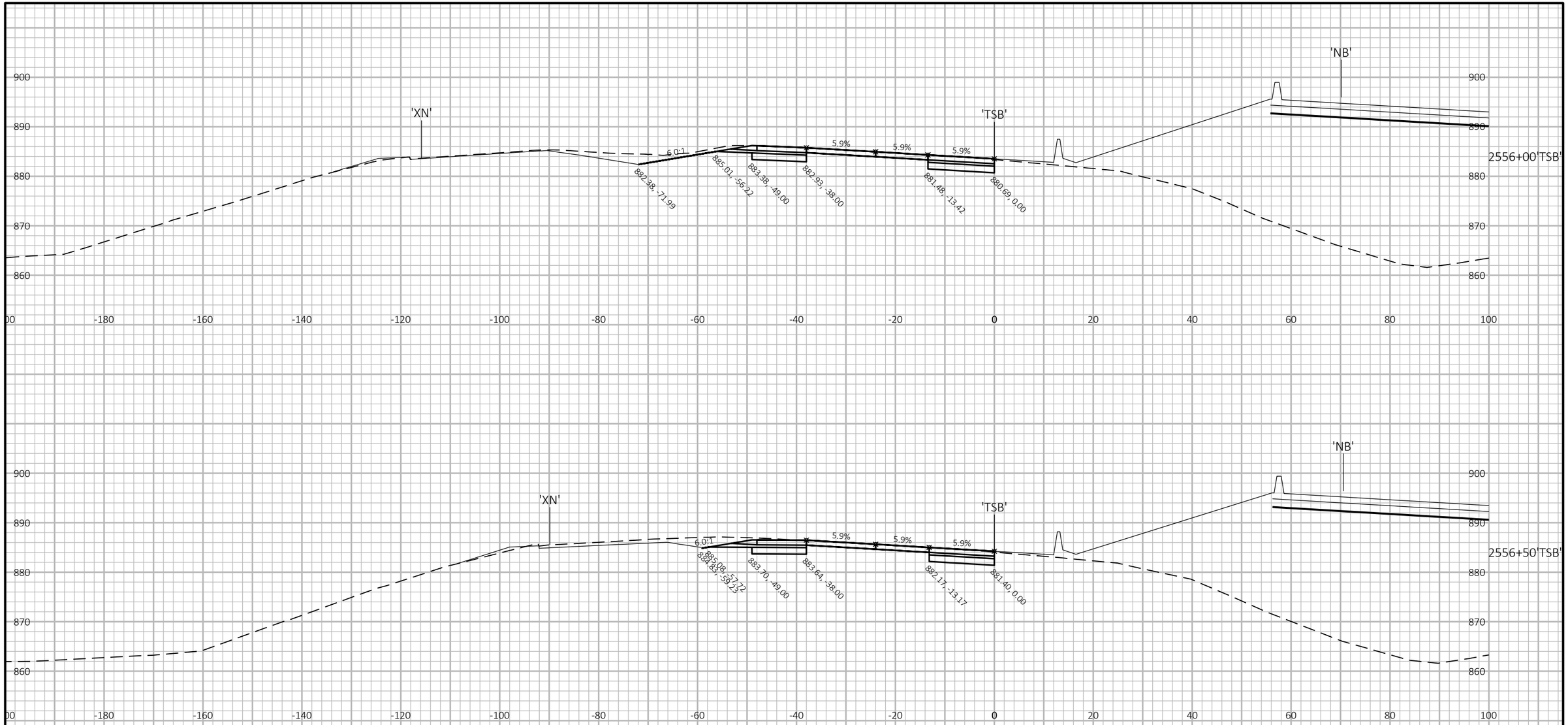

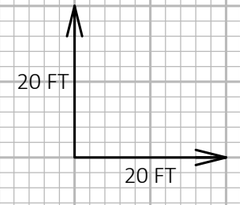

9

9

PROJECT NO: 1007-12-79	HWY: IH 39	COUNTY: DANE	CROSS SECTIONS: TSB	SHEET	E

FILE NAME : P:\2019 PROJECTS\5019001 - BIC\CIVIL3D\SHEETSPLAN\10071279\0902_XS_TSB.DWG
LAYOUT NAME - 16

PLOT DATE : 3/27/2019 3:54 PM PLOT BY : KYLE CORNELIUS PLOT NAME : PLOT SCALE : 1 IN:20 FT HORZ. / 1 IN:20 FT VERT.

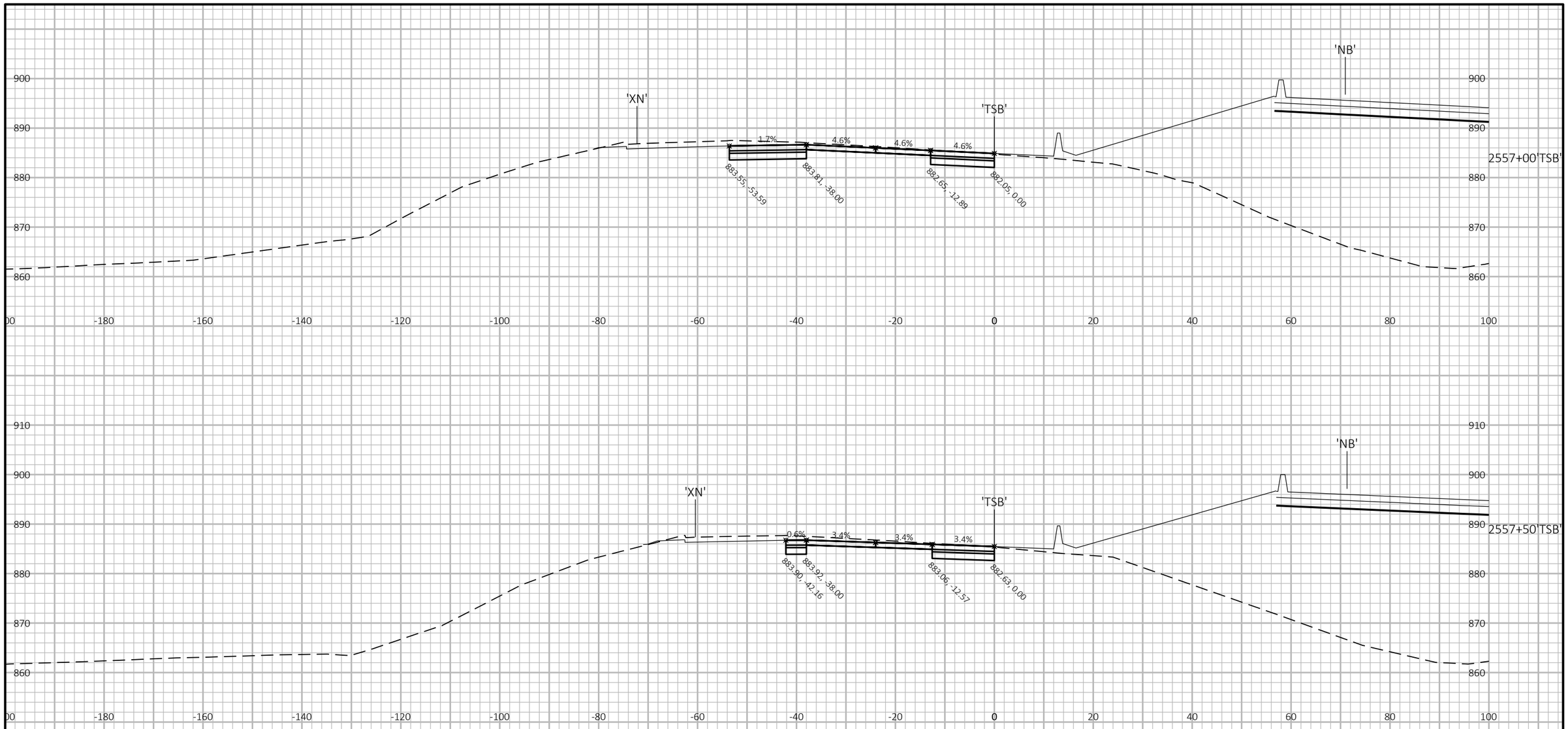

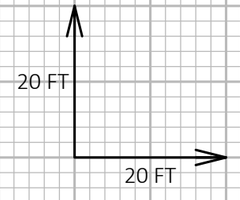

9

9

PROJECT NO: 1007-12-79	HWY: IH 39	COUNTY: DANE	CROSS SECTIONS: TSB	SHEET	E

FILE NAME : P:\2019 PROJECTS\5019001 - BIC\CIVIL3D\SHEETSPLAN\10071279\0902_XS_TSB.DWG
LAYOUT NAME - 17
PLOT DATE : 3/27/2019 3:55 PM
PLOT BY : KYLE CORNELIUS
PLOT NAME :
PLOT SCALE : 1 IN:20 FT HORZ. / 1 IN:20 FT VERT.

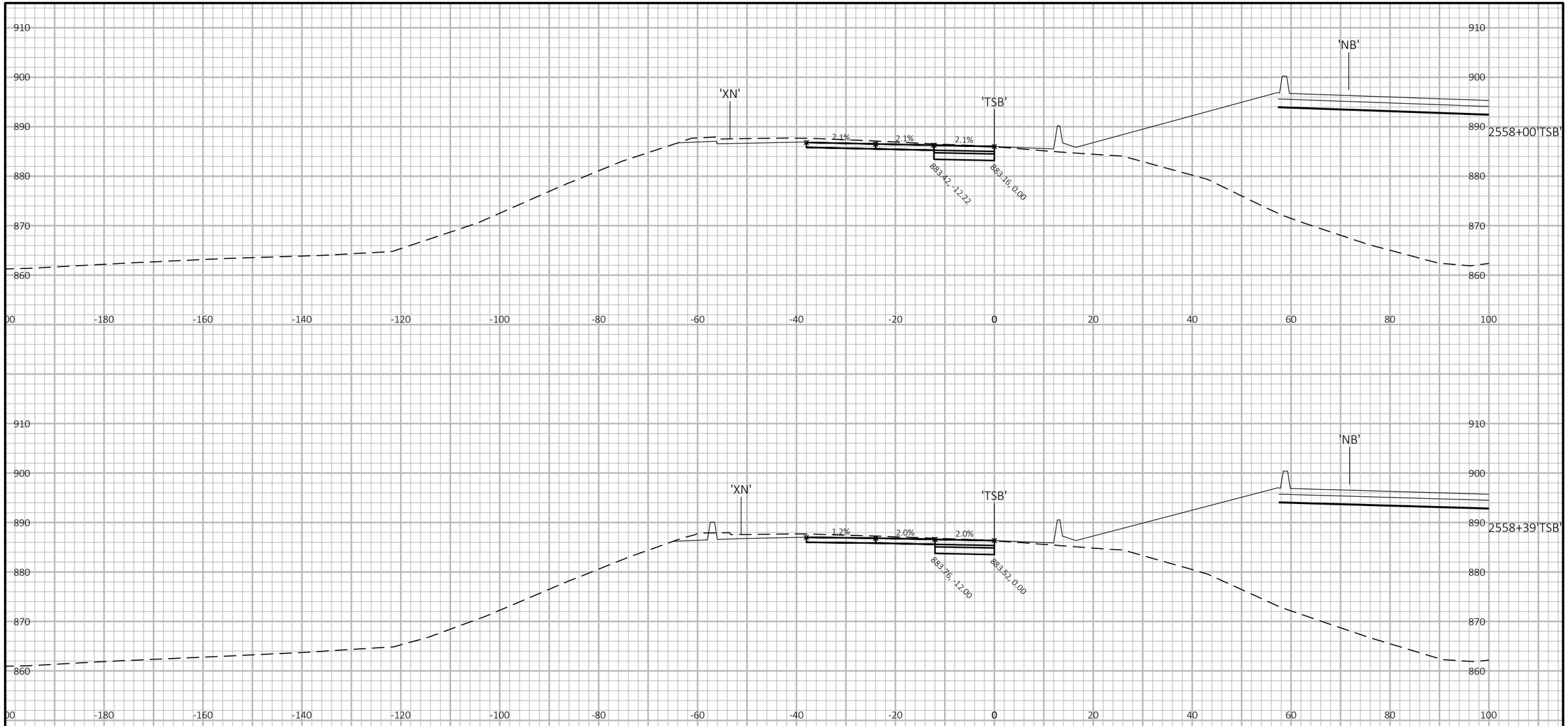

END CONSTRUCTION
2558+39'TSB' = STA 1159+94'XSB'

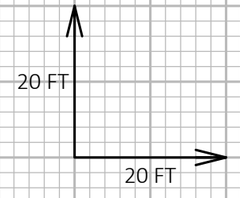

9

9

PROJECT NO: 1007-12-79	HWY: IH 39	COUNTY: DANE	CROSS SECTIONS: TSB	SHEET	E

FILE NAME : P:\2019 PROJECTS\5019001 - BIC\CIVIL3D\SHEETSPLAN\10071279\0902_XS_TSB.DWG
LAYOUT NAME - 18

PLOT DATE : 3/27/2019 3:55 PM PLOT BY : KYLE CORNELIUS PLOT NAME : PLOT SCALE : 1 IN:20 FT HORZ. / 1 IN:20 FT VERT.

BEGIN CONSTRUCTION
2558+39'TSB' = STA 1159+94'XSB'

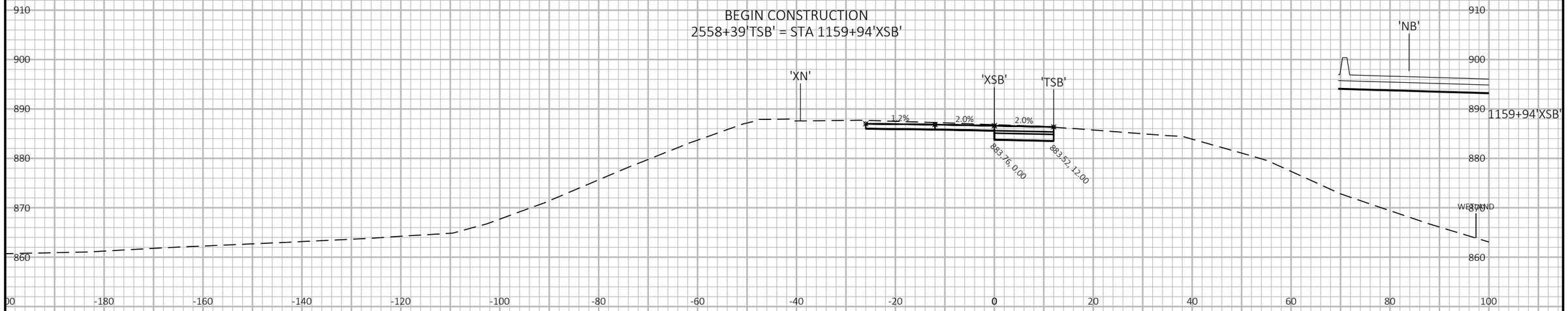

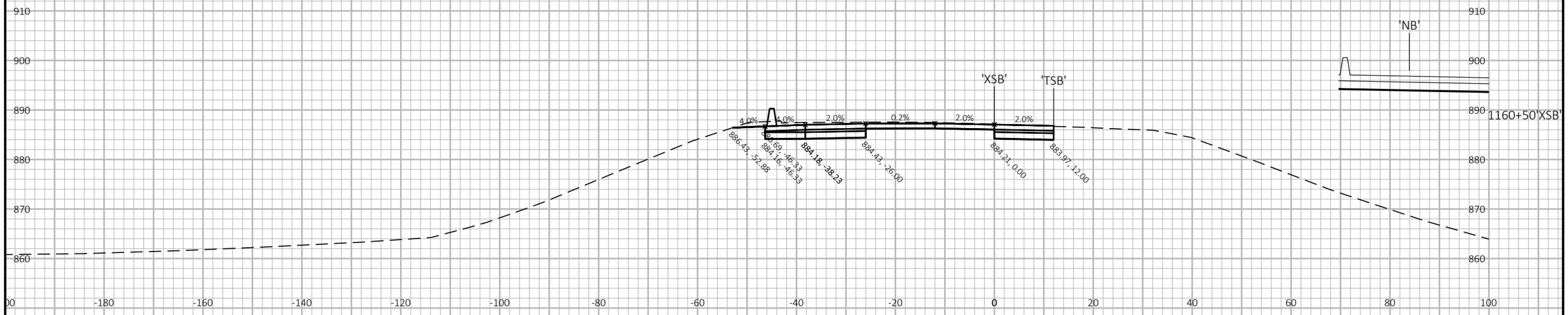

9

9

PROJECT NO: 1007-12-79	HWY: IH 39	COUNTY: DANE	CROSS SECTIONS: IH 39 SB	SHEET	E

FILE NAME : P:\2019 PROJECTS\5019001 - BIC\CIVIL3D\SHEETSPLAN\10071279\0902_XS_SB.DWG
LAYOUT NAME - 18

PLOT DATE : 3/27/2019 2:39 PM PLOT BY : KYLE CORNELIUS PLOT NAME : PLOT SCALE : 1 IN:20 FT HORZ. / 1 IN:20 FT VERT.

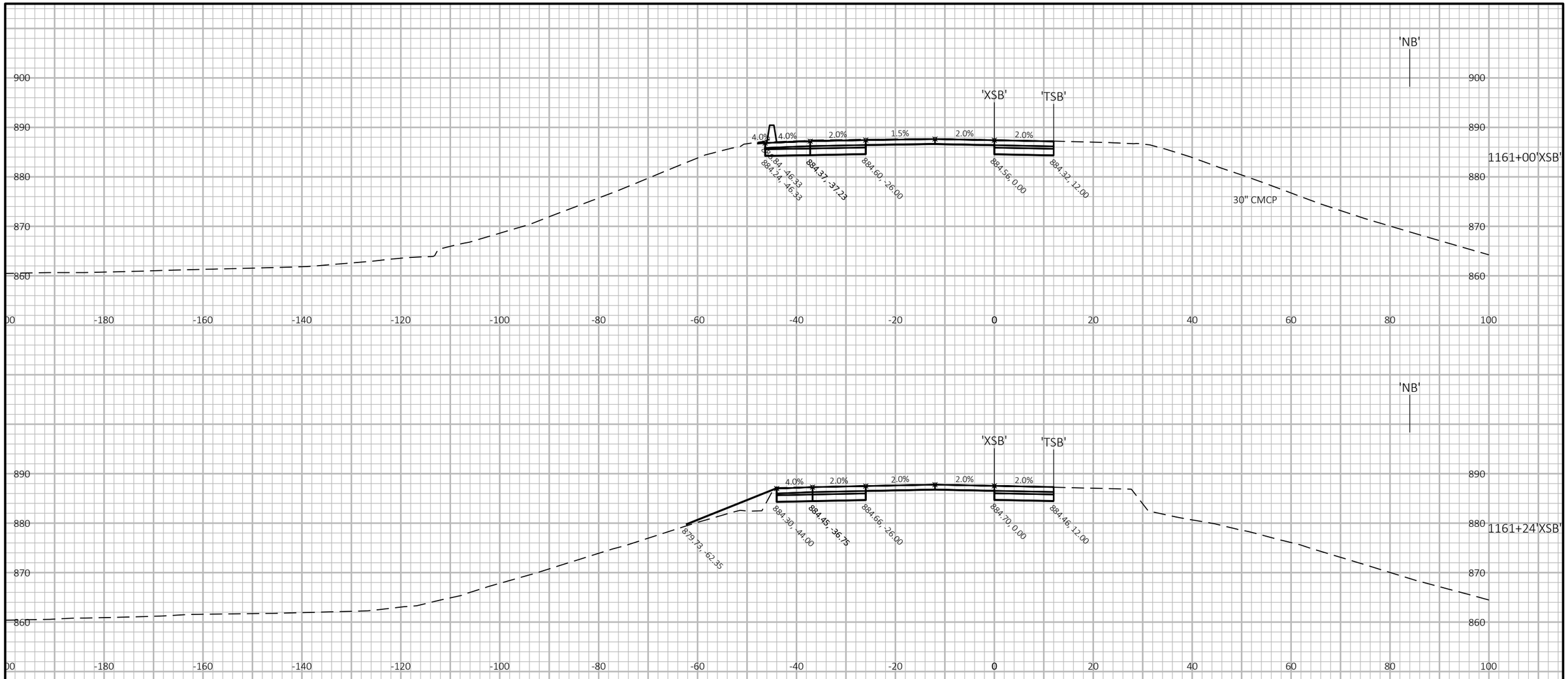

BEGIN BRIDGE DECK
STRUCTURE NO. B-13-466
STA. 1161+24'XSB'

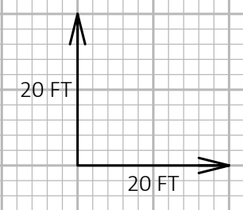

9

9

PROJECT NO: 1007-12-79	HWY: IH 39	COUNTY: DANE	CROSS SECTIONS: IH 39 SB	SHEET	E

FILE NAME : P:\2019 PROJECTS\5019001 - BIC\CIVIL3D\SHEETSPLAN\10071279\0902_XS_SB.DWG
LAYOUT NAME - 19

PLOT DATE : 3/27/2019 2:39 PM PLOT BY : KYLE CORNELIUS PLOT NAME : PLOT SCALE : 1 IN:20 FT HORZ. / 1 IN:20 FT VERT.

END BRIDGE DECK
STRUCTURE NO. B-13-466
STA. 1162+72'XSB'

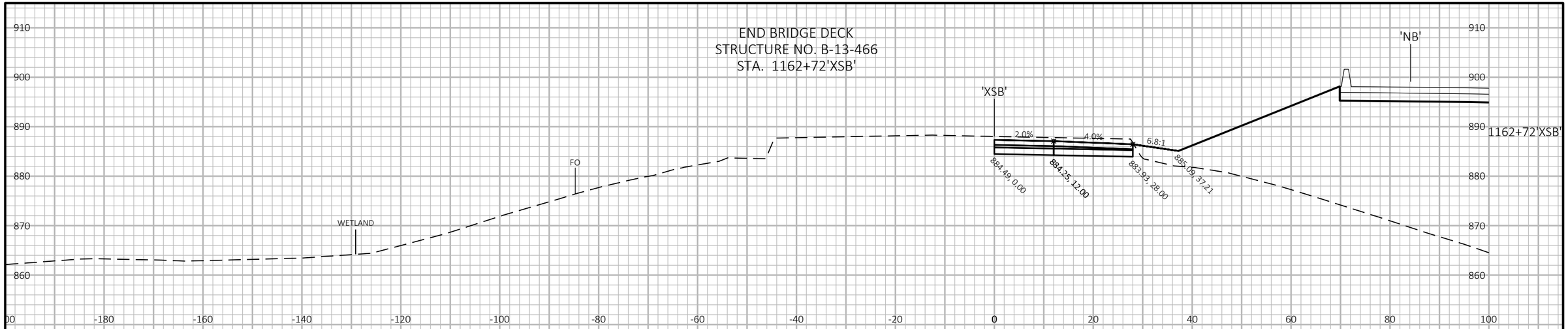

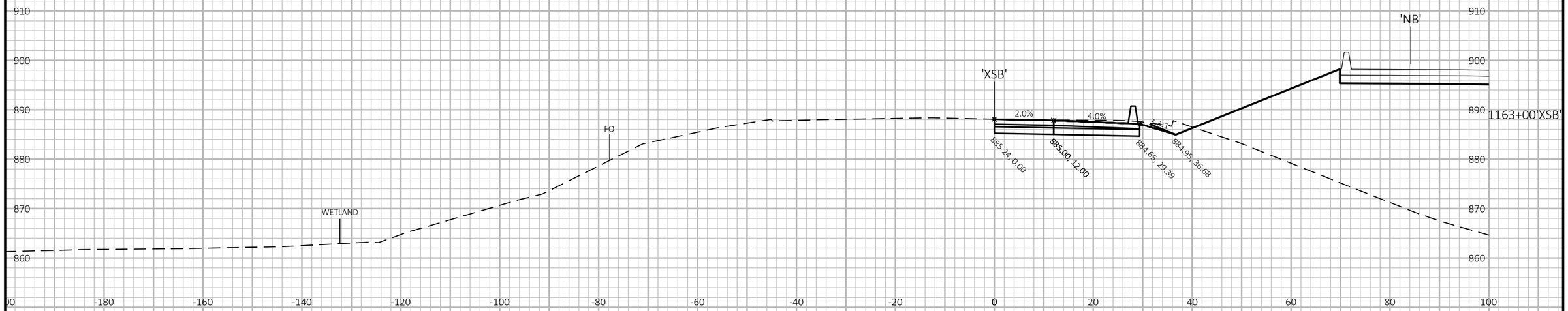

9

9

PROJECT NO: 1007-12-79	HWY: IH 39	COUNTY: DANE	CROSS SECTIONS: IH 39 SB	SHEET	E

FILE NAME : P:\2019 PROJECTS\5019001 - BIC\CIVIL3D\SHEETSPLAN\10071279\0902_XS_SB.DWG
LAYOUT NAME - 20

PLOT DATE : 3/27/2019 2:40 PM PLOT BY : KYLE CORNELIUS PLOT NAME : PLOT SCALE : 1 IN:20 FT HORZ. / 1 IN:20 FT VERT.

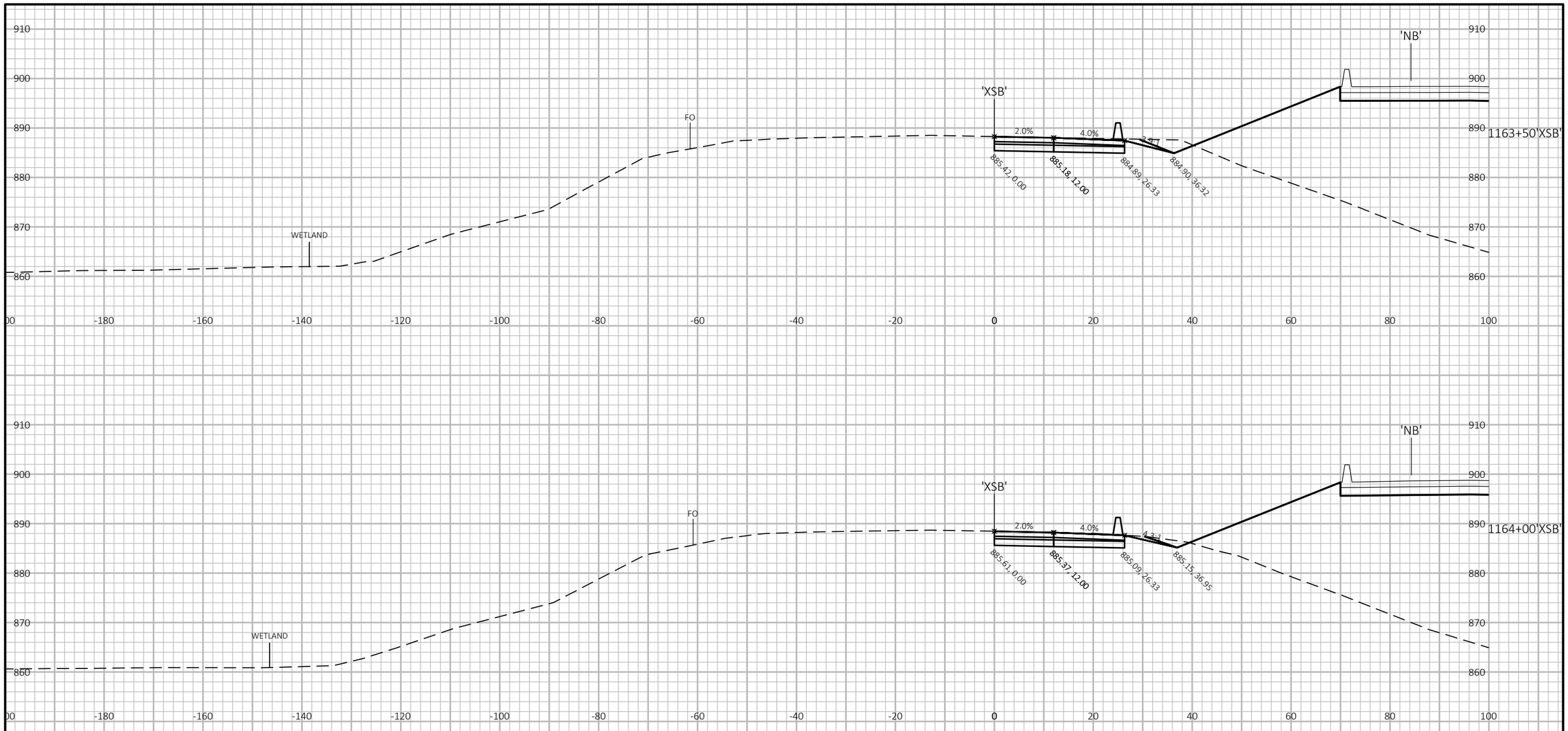

9

9

PROJECT NO: 1007-12-79	HWY: IH 39	COUNTY: DANE	CROSS SECTIONS: IH 39 SB	SHEET	E

FILE NAME : P:\2019 PROJECTS\5019001 - BIC\CIVIL3D\SHEETSPLAN\10071279\0902_XS_SB.DWG
LAYOUT NAME - 21

PLOT DATE : 3/27/2019 2:40 PM PLOT BY : KYLE CORNELIUS PLOT NAME : PLOT SCALE : 1 IN:20 FT HORZ. / 1 IN:20 FT VERT.

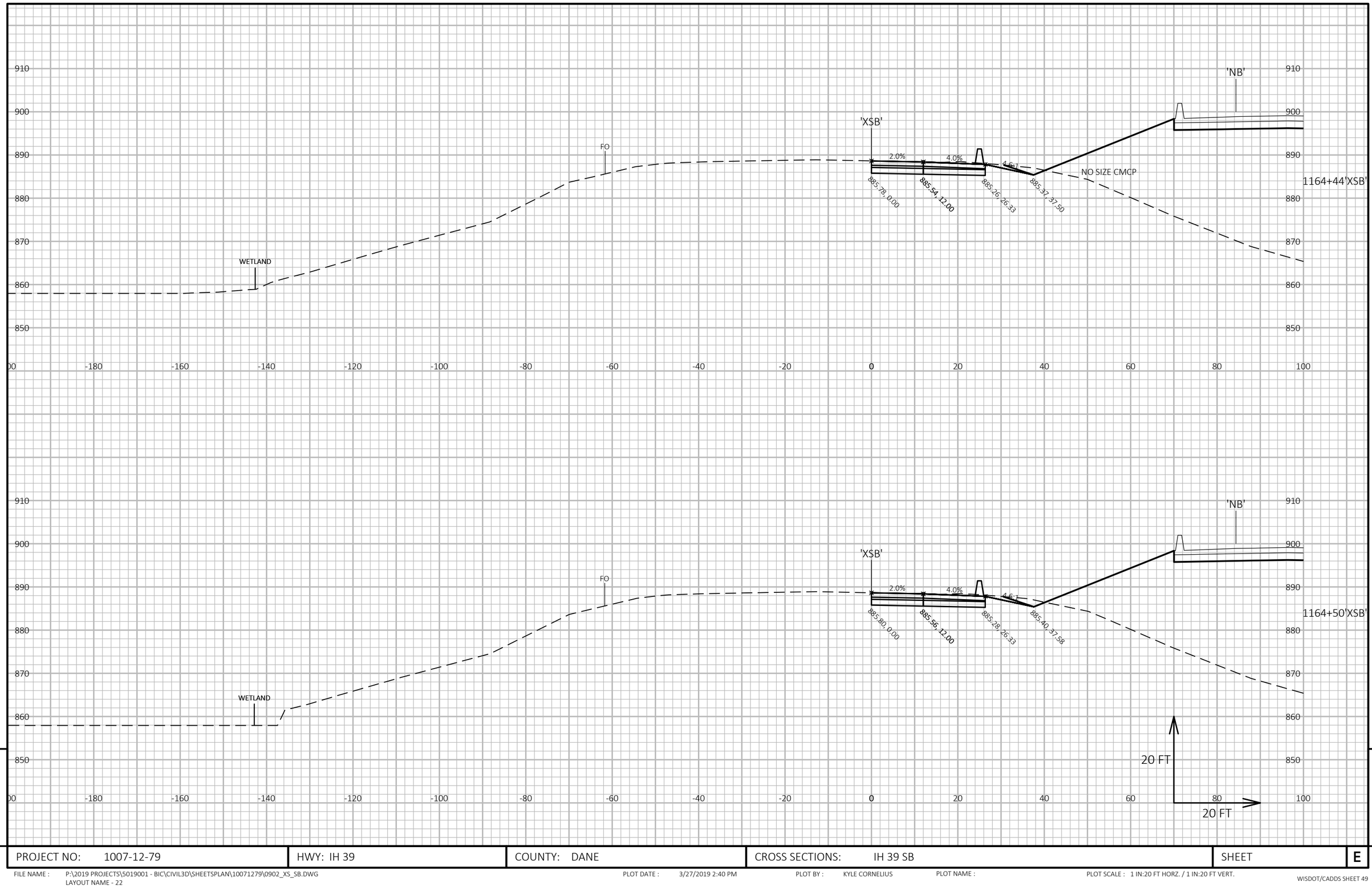

PROJECT NO: 1007-12-79	HWY: IH 39	COUNTY: DANE	CROSS SECTIONS: IH 39 SB	SHEET E

FILE NAME : P:\2019 PROJECTS\5019001 - BIC\CIVIL3D\SHEETSPLAN\10071279\0902_XS_SB.DWG
LAYOUT NAME - 22

PLOT DATE : 3/27/2019 2:40 PM PLOT BY : KYLE CORNELIUS PLOT NAME : PLOT SCALE : 1 IN:20 FT HORZ. / 1 IN:20 FT VERT.

9

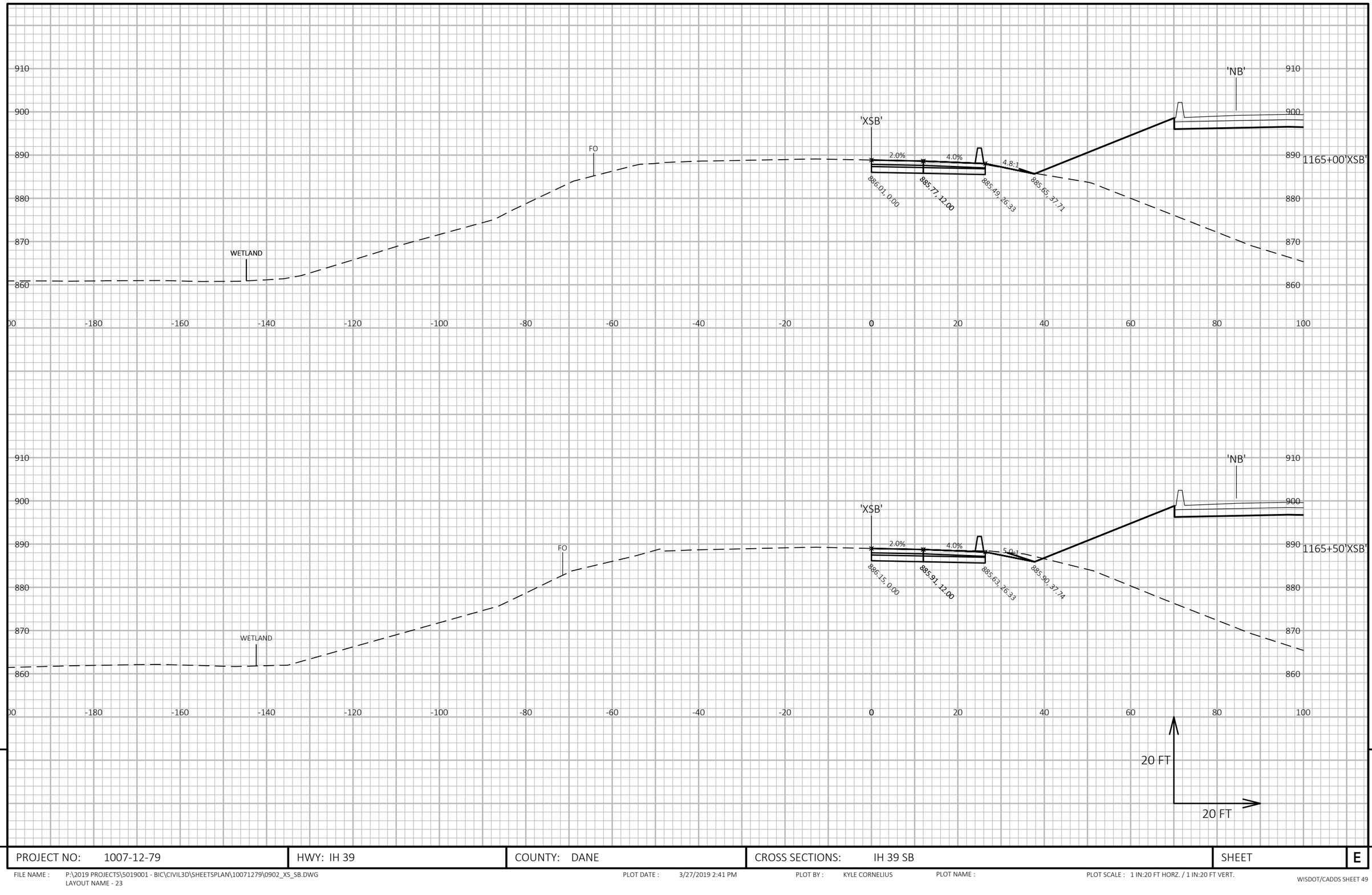

9

9

PROJECT NO: 1007-12-79	HWY: IH 39	COUNTY: DANE	CROSS SECTIONS: IH 39 SB	SHEET	E

FILE NAME : P:\2019 PROJECTS\5019001 - BIC\CIVIL3D\SHEETSPLAN\10071279\0902_XS_SB.DWG
LAYOUT NAME - 23

PLOT DATE : 3/27/2019 2:41 PM PLOT BY : KYLE CORNELIUS PLOT NAME : PLOT SCALE : 1 IN:20 FT HORZ. / 1 IN:20 FT VERT.

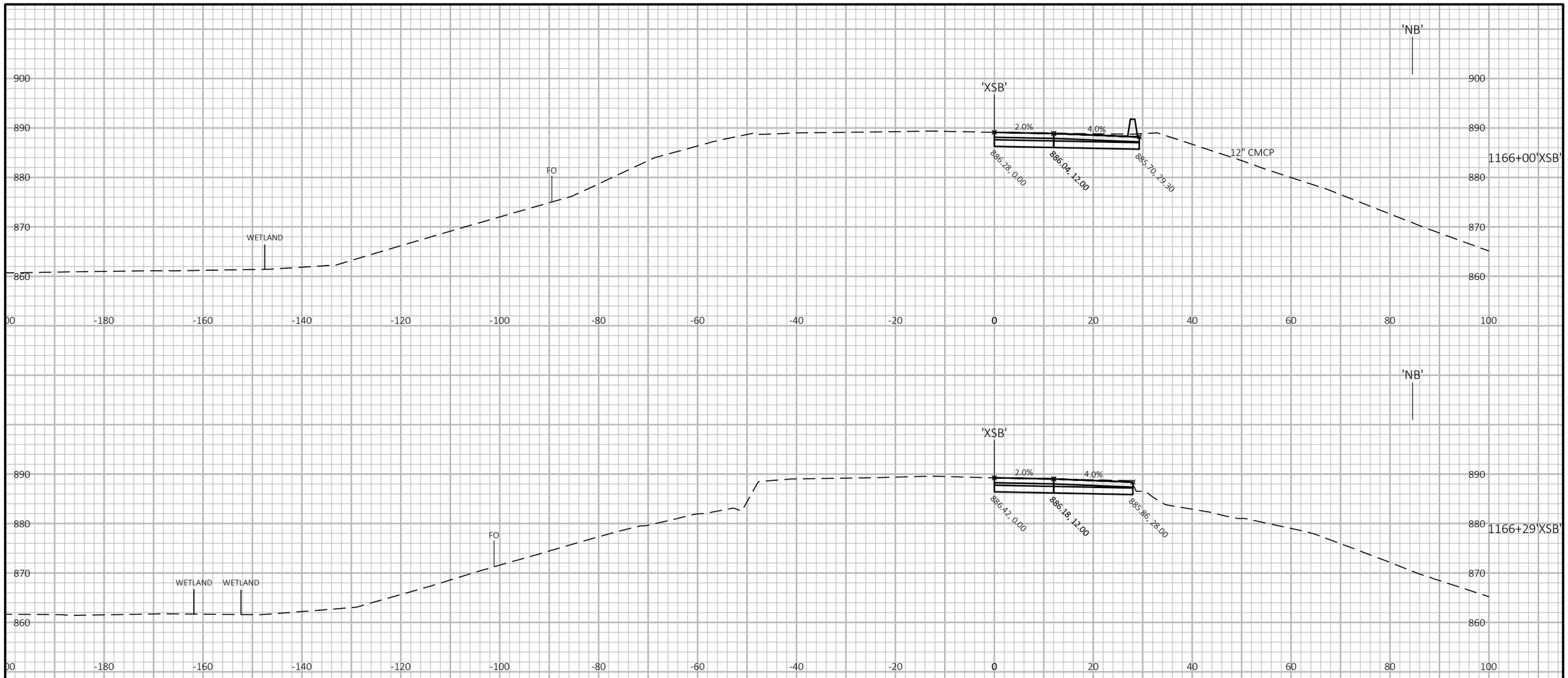

BEGIN BRIDGE DECK
STRUCTURE NO. B-13-464
STA. 1166+29'XSB'

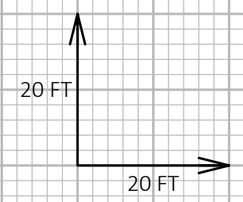

9

9

PROJECT NO: 1007-12-79	HWY: IH 39	COUNTY: DANE	CROSS SECTIONS: IH 39 SB	SHEET	E

FILE NAME : P:\2019 PROJECTS\5019001 - BIC\CIVIL3D\SHEETSPLAN\10071279\0902_XS_SB.DWG
LAYOUT NAME - 24

PLOT DATE : 3/27/2019 2:41 PM PLOT BY : KYLE CORNELIUS PLOT NAME : PLOT SCALE : 1 IN:20 FT HORZ. / 1 IN:20 FT VERT.

END BRIDGE DECK
STRUCTURE NO. B-13-464
STA. 1167+48'XSB'

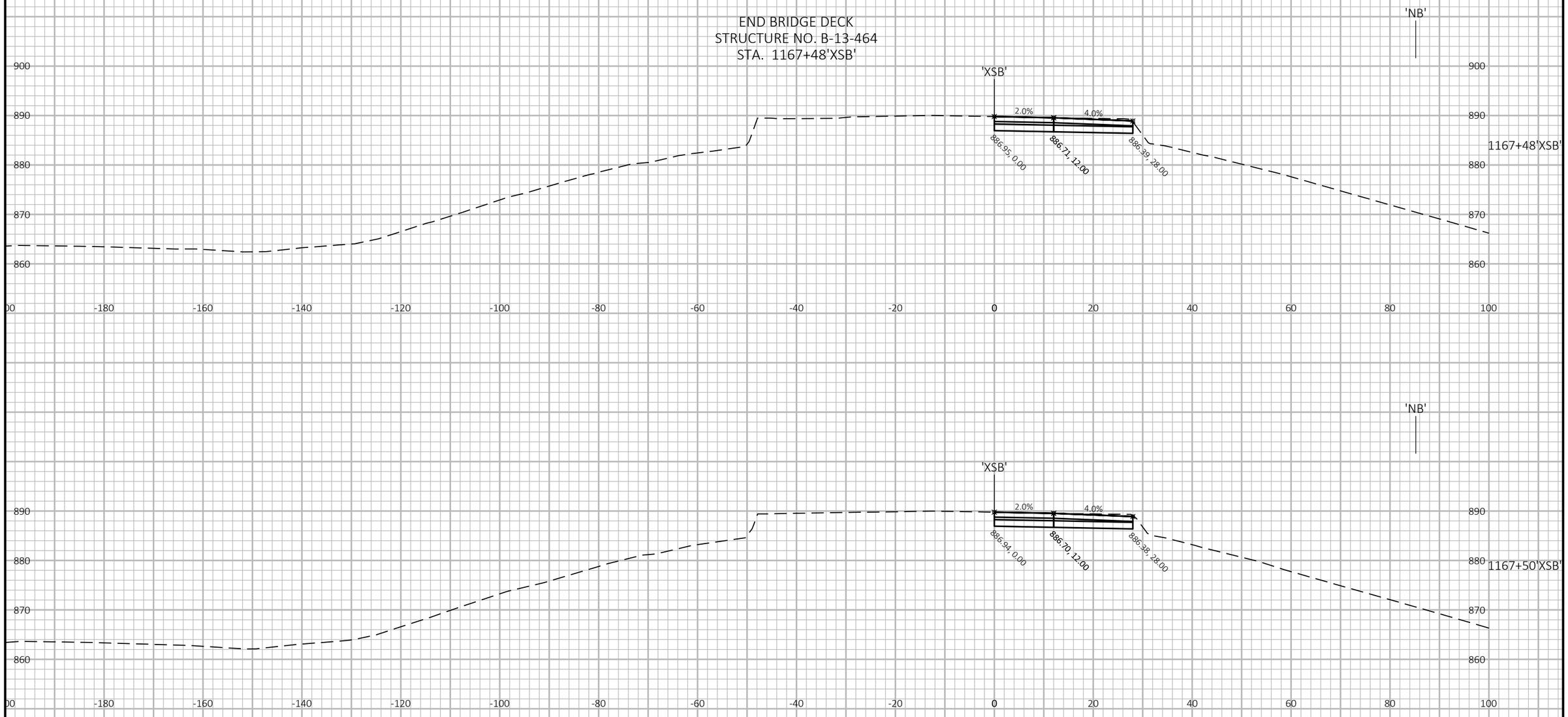

9

9

PROJECT NO: 1007-12-79	HWY: IH 39	COUNTY: DANE	CROSS SECTIONS: IH 39 SB	SHEET	E

FILE NAME : P:\2019 PROJECTS\5019001 - BIC\CIVIL3D\SHEETSPLAN\10071279\0902_XS_SB.DWG
LAYOUT NAME - 25

PLOT DATE : 3/27/2019 2:41 PM PLOT BY : KYLE CORNELIUS PLOT NAME : PLOT SCALE : 1 IN:20 FT HORZ. / 1 IN:20 FT VERT.

WISDOT/CADDS SHEET 49

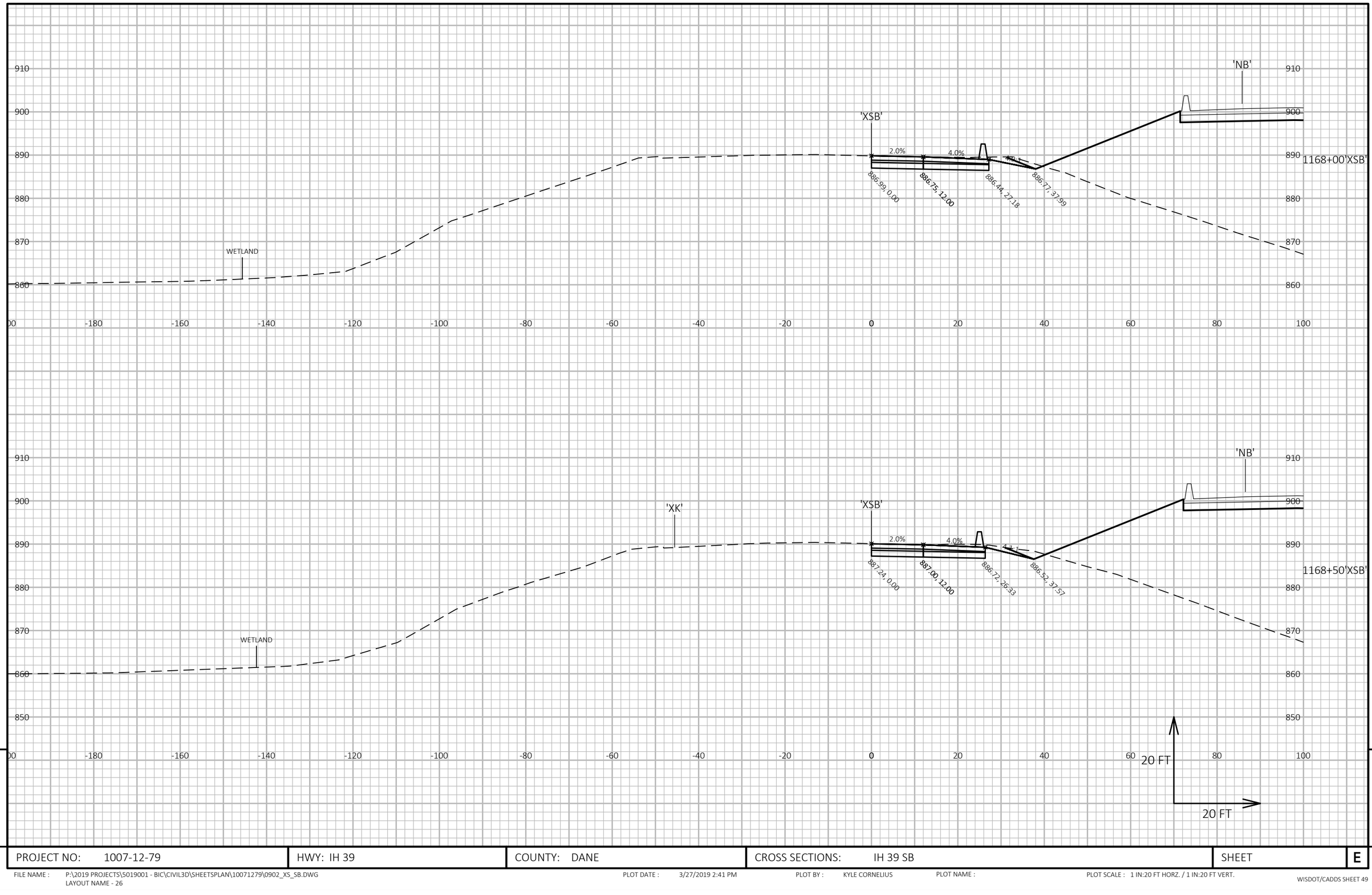

PROJECT NO: 1007-12-79	HWY: IH 39	COUNTY: DANE	CROSS SECTIONS: IH 39 SB	SHEET	E

FILE NAME : P:\2019 PROJECTS\5019001 - BIC\CIVIL3D\SHEETSPLAN\10071279\0902_XS_SB.DWG
LAYOUT NAME - 26

PLOT DATE : 3/27/2019 2:41 PM PLOT BY : KYLE CORNELIUS PLOT NAME : PLOT SCALE : 1 IN:20 FT HORZ. / 1 IN:20 FT VERT.

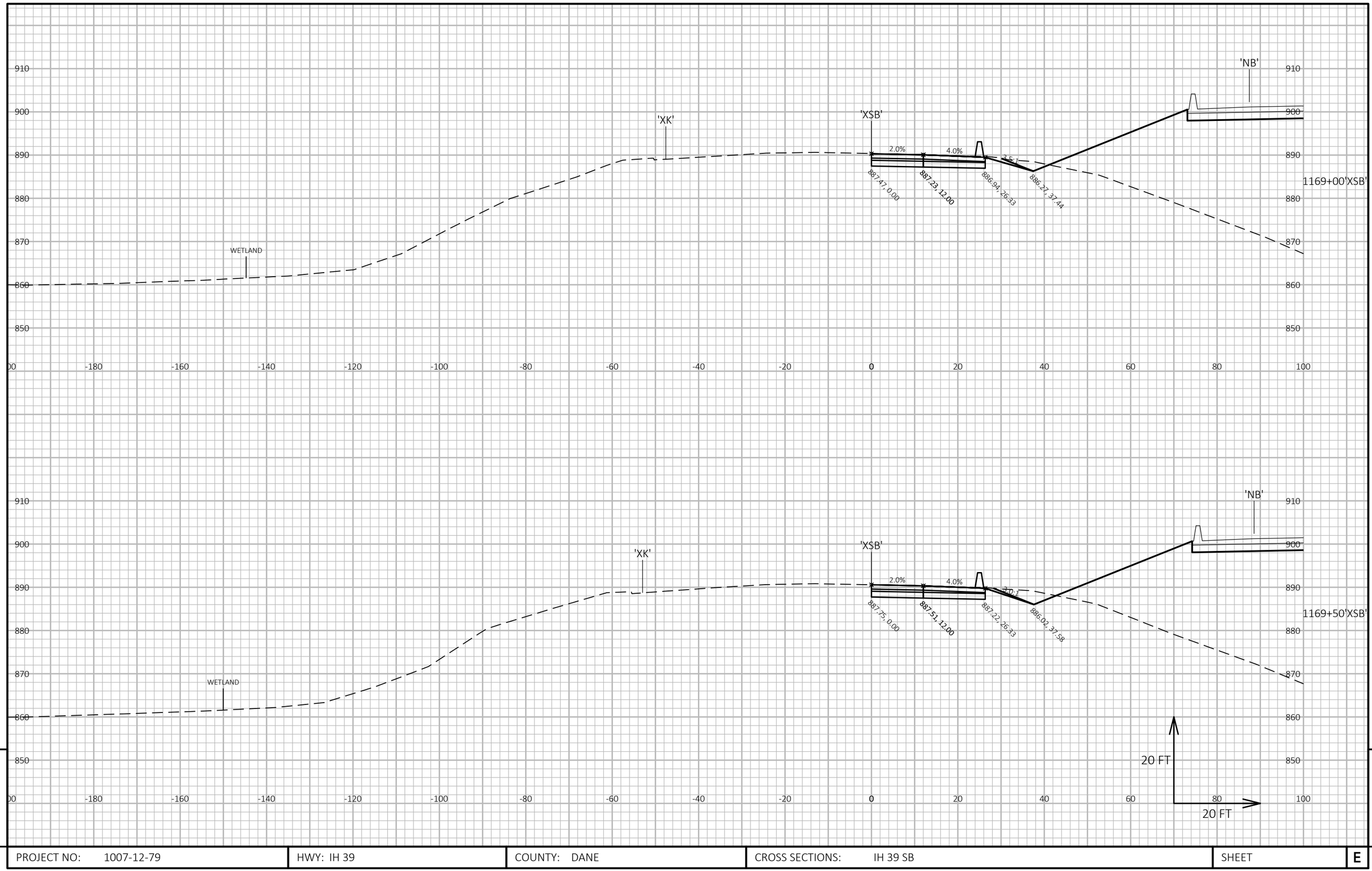

9

PROJECT NO: 1007-12-79	HWY: IH 39	COUNTY: DANE	CROSS SECTIONS: IH 39 SB	SHEET	E

9

FILE NAME : P:\2019 PROJECTS\5019001 - BIC\CIVIL3D\SHEETSPLAN\10071279\0902_XS_SB.DWG
LAYOUT NAME - 27

PLOT DATE : 3/27/2019 2:42 PM PLOT BY : KYLE CORNELIUS PLOT NAME : PLOT SCALE : 1 IN:20 FT HORZ. / 1 IN:20 FT VERT.

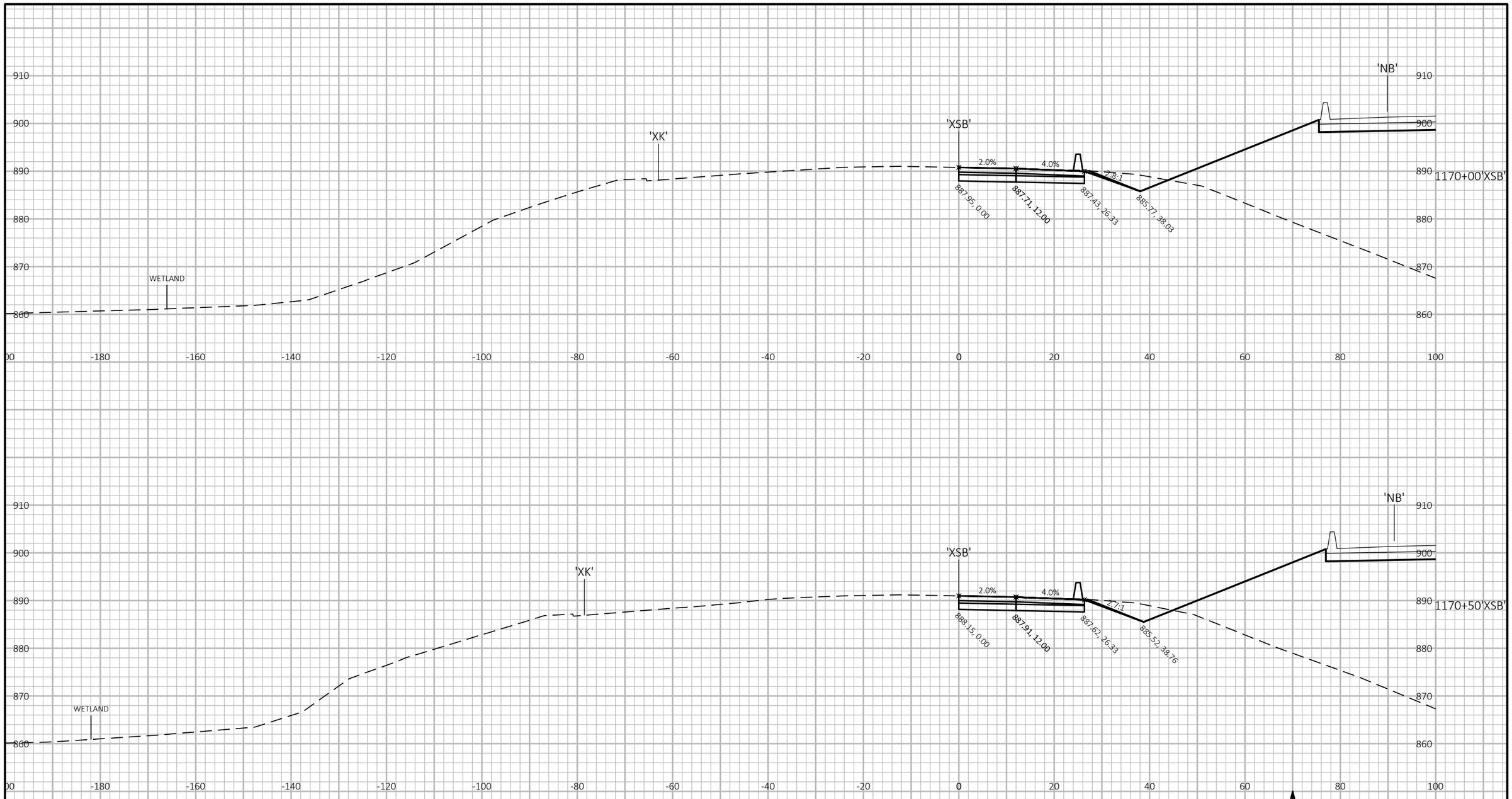

9

PROJECT NO: 1007-12-79	HWY: IH 39	COUNTY: DANE	CROSS SECTIONS: IH 39 SB	SHEET	E

9

FILE NAME : P:\2019 PROJECTS\5019001 - BIC\CIVIL3D\SHEETSPLAN\10071279\0902_XS_SB.DWG
LAYOUT NAME - 28

PLOT DATE : 3/27/2019 2:42 PM PLOT BY : KYLE CORNELIUS PLOT NAME : PLOT SCALE : 1 IN:20 FT HORZ. / 1 IN:20 FT VERT.

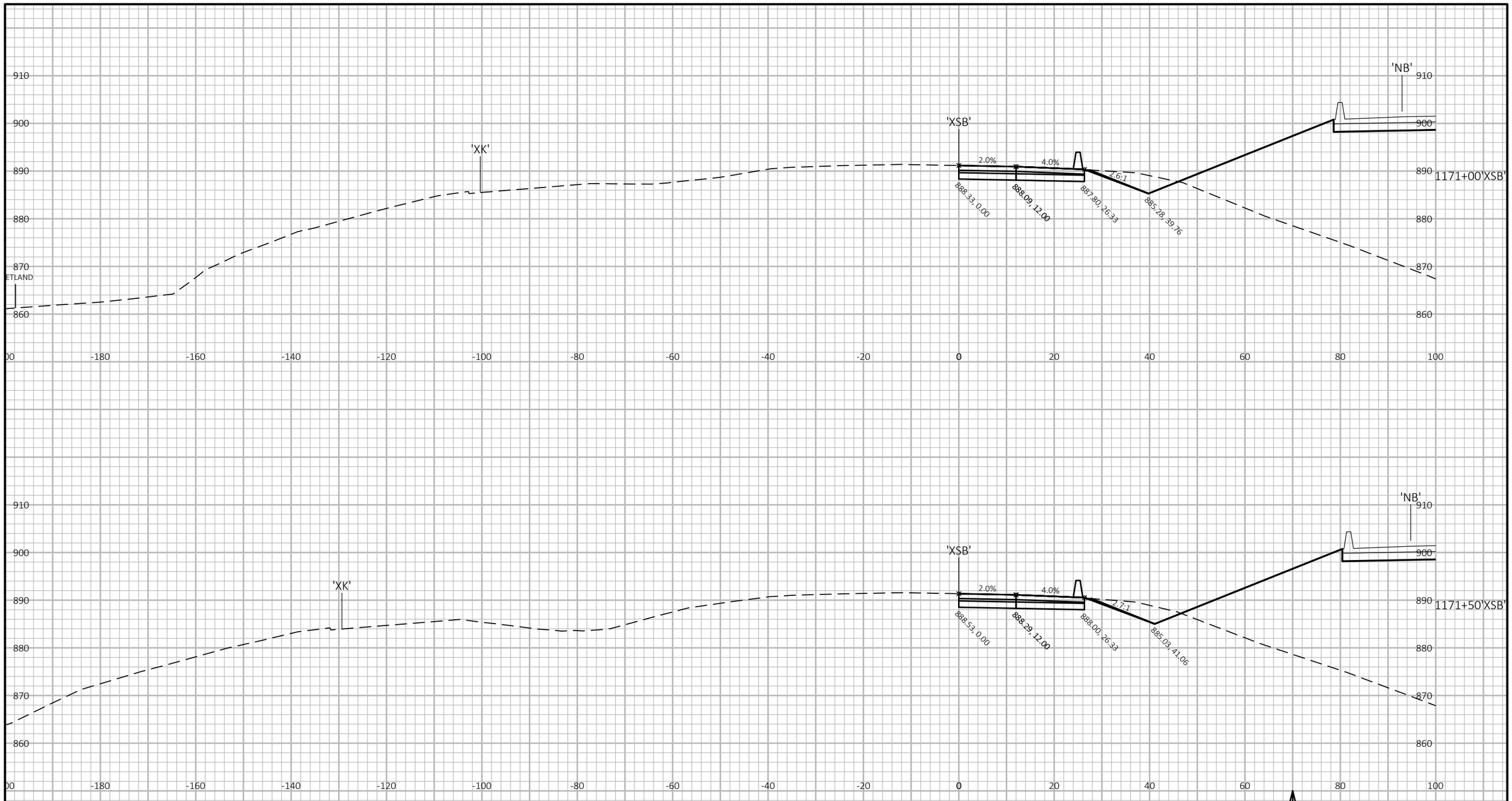

9

9

PROJECT NO: 1007-12-79	HWY: IH 39	COUNTY: DANE	CROSS SECTIONS: IH 39 SB	SHEET	E

FILE NAME : P:\2019 PROJECTS\5019001 - BIC\CIVIL3D\SHEETSPLAN\10071279\0902_XS_SB.DWG
LAYOUT NAME - 29

PLOT DATE : 3/27/2019 2:42 PM PLOT BY : KYLE CORNELIUS PLOT NAME : PLOT SCALE : 1 IN:20 FT HORZ. / 1 IN:20 FT VERT.

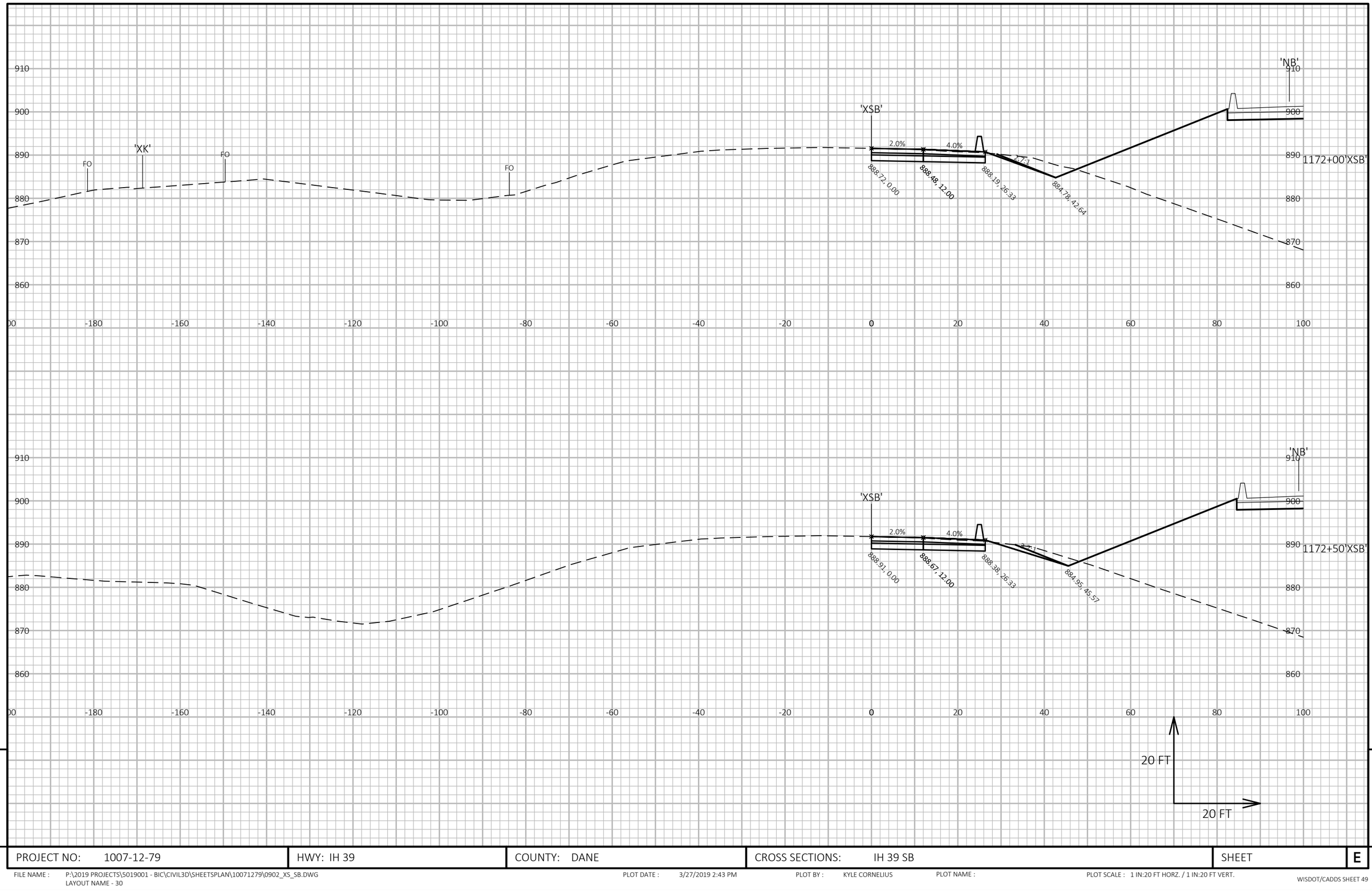

9

9

PROJECT NO: 1007-12-79	HWY: IH 39	COUNTY: DANE	CROSS SECTIONS: IH 39 SB	SHEET	E

FILE NAME : P:\2019 PROJECTS\5019001 - BIC\CIVIL3D\SHEETSPLAN\10071279\0902_XS_SB.DWG
LAYOUT NAME - 30

PLOT DATE : 3/27/2019 2:43 PM

PLOT BY : KYLE CORNELIUS

PLOT NAME :

PLOT SCALE : 1 IN:20 FT HORZ. / 1 IN:20 FT VERT.

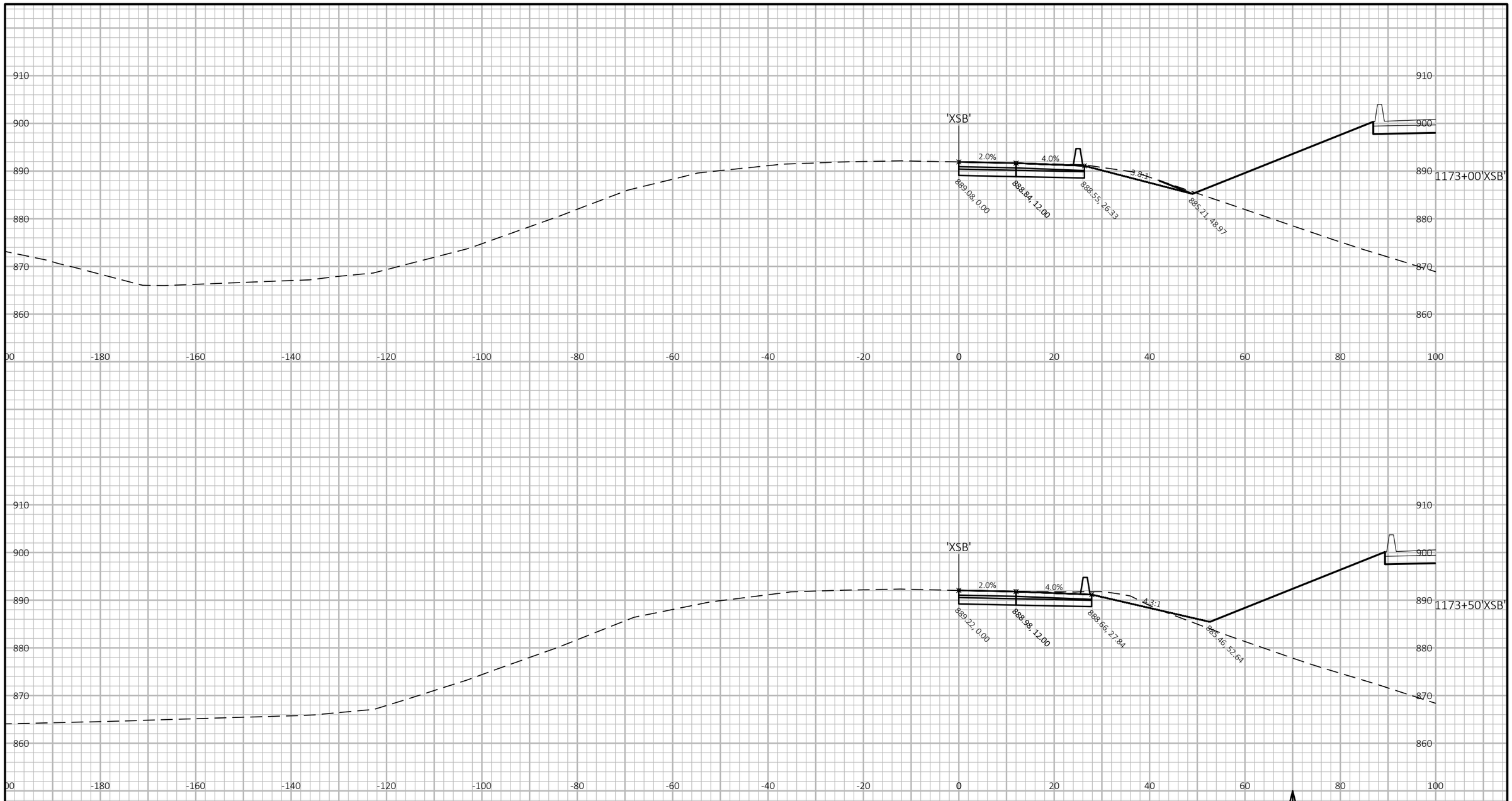

9

9

PROJECT NO: 1007-12-79	HWY: IH 39	COUNTY: DANE	CROSS SECTIONS: IH 39 SB	SHEET	E

FILE NAME : P:\2019 PROJECTS\5019001 - BIC\CIVIL3D\SHEETSPLAN\10071279\0902_XS_SB.DWG
LAYOUT NAME - 31

PLOT DATE : 3/27/2019 2:43 PM

PLOT BY : KYLE CORNELIUS

PLOT NAME :

PLOT SCALE : 1 IN:20 FT HORZ. / 1 IN:20 FT VERT.

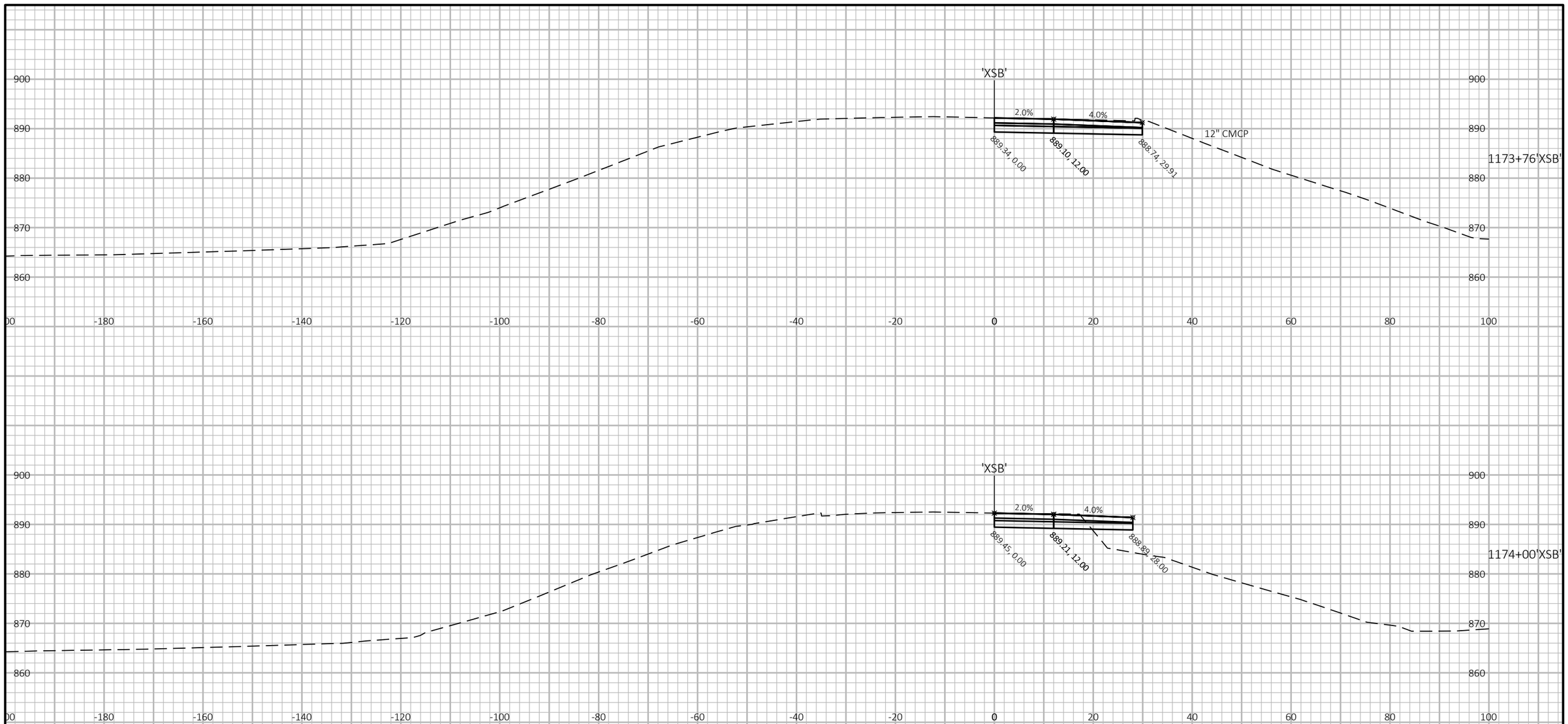

9

9

PROJECT NO: 1007-12-79	HWY: IH 39	COUNTY: DANE	CROSS SECTIONS: IH 39 SB	SHEET	E

FILE NAME : P:\2019 PROJECTS\5019001 - BIC\CIVIL3D\SHEETSPLAN\10071279\0902_XS_SB.DWG
LAYOUT NAME - 32

PLOT DATE : 3/27/2019 2:43 PM PLOT BY : KYLE CORNELIUS PLOT NAME : PLOT SCALE : 1 IN:20 FT HORZ. / 1 IN:20 FT VERT.

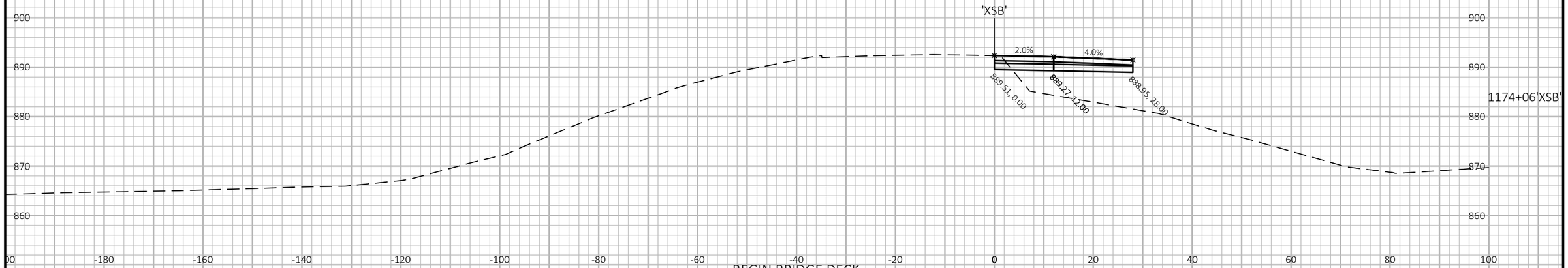

BEGIN BRIDGE DECK
STRUCTURE NO. B-13-461
STA. 1174+06'XSB'

END BRIDGE DECK
STRUCTURE NO. B-13-461
STA. 1175+50'XSB'

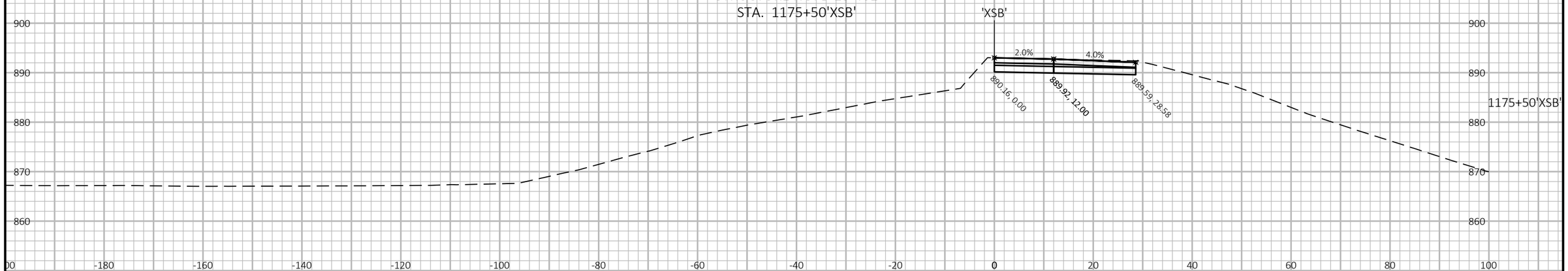

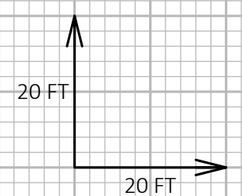

9

9

PROJECT NO: 1007-12-79	HWY: IH 39	COUNTY: DANE	CROSS SECTIONS: IH 39 SB	SHEET	E

FILE NAME : P:\2019 PROJECTS\5019001 - BIC\CIVIL3D\SHEETSPLAN\10071279\0902_XS_SB.DWG
LAYOUT NAME - 33

PLOT DATE : 3/27/2019 2:43 PM PLOT BY : KYLE CORNELIUS PLOT NAME : PLOT SCALE : 1 IN:20 FT HORZ. / 1 IN:20 FT VERT.

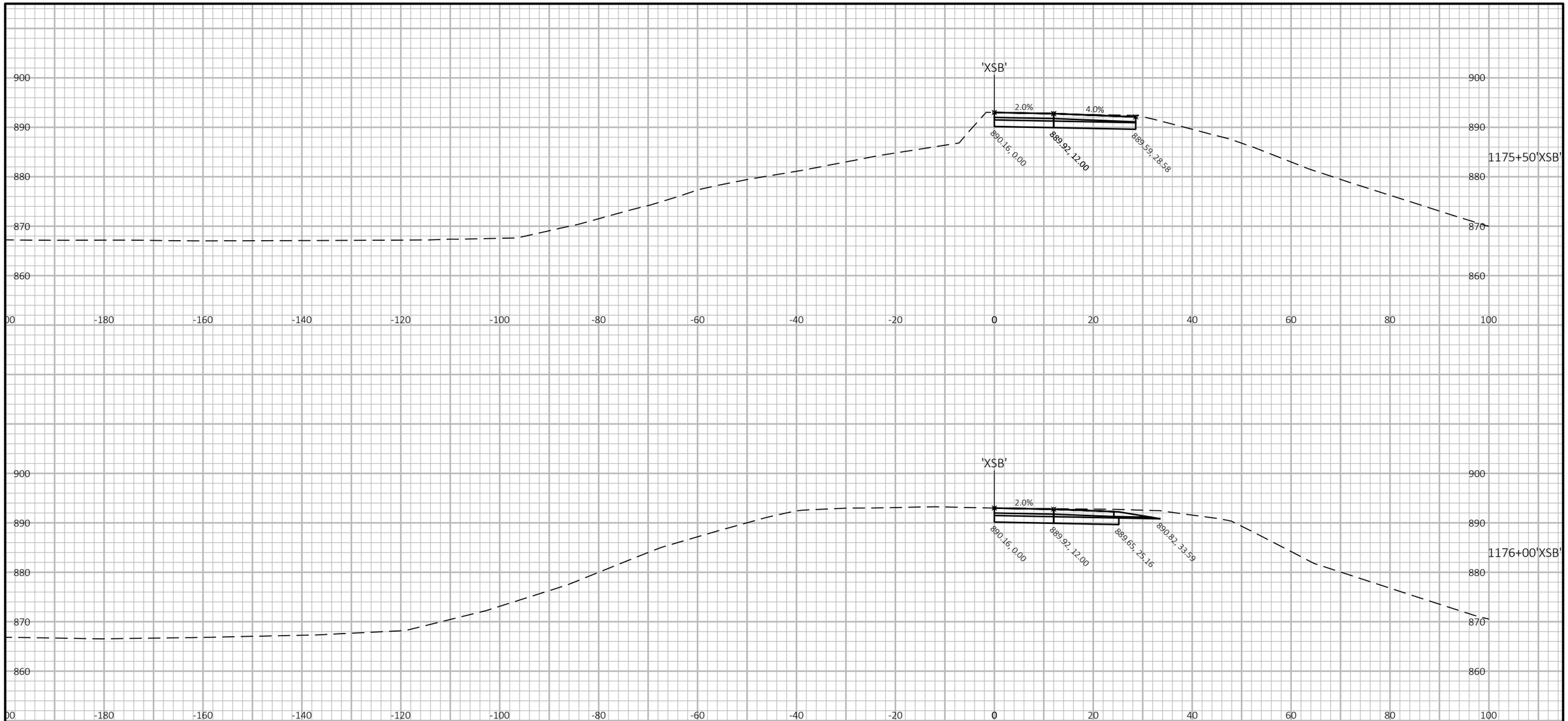

9

9

PROJECT NO: 1007-12-79	HWY: IH 39	COUNTY: DANE	CROSS SECTIONS: IH 39 SB	SHEET	E

FILE NAME : P:\2019 PROJECTS\5019001 - BIC\CIVIL3D\SHEETSPLAN\10071279\0902_XS_SB.DWG
LAYOUT NAME - 34

PLOT DATE : 3/27/2019 2:44 PM PLOT BY : KYLE CORNELIUS PLOT NAME : PLOT SCALE : 1 IN:20 FT HORZ. / 1 IN:20 FT VERT.

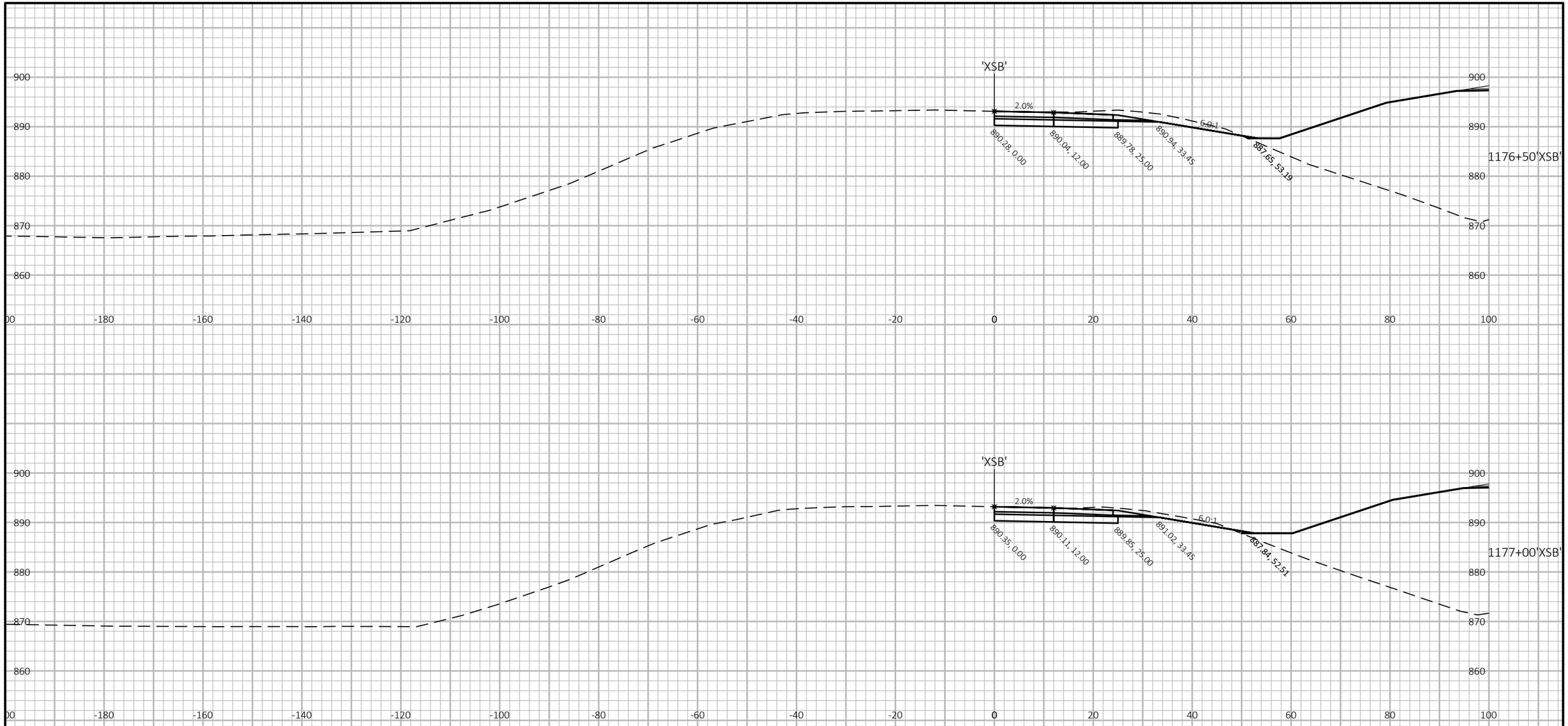

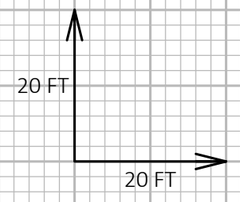

9

9

PROJECT NO: 1007-12-79	HWY: IH 39	COUNTY: DANE	CROSS SECTIONS: IH 39 SB	SHEET	E

FILE NAME : P:\2019 PROJECTS\5019001 - BIC\CIVIL3D\SHEETSPLAN\10071279\0902_XS_SB.DWG
LAYOUT NAME - 35

PLOT DATE : 3/27/2019 2:44 PM

PLOT BY : KYLE CORNELIUS

PLOT NAME :

PLOT SCALE : 1 IN:20 FT HORZ. / 1 IN:20 FT VERT.

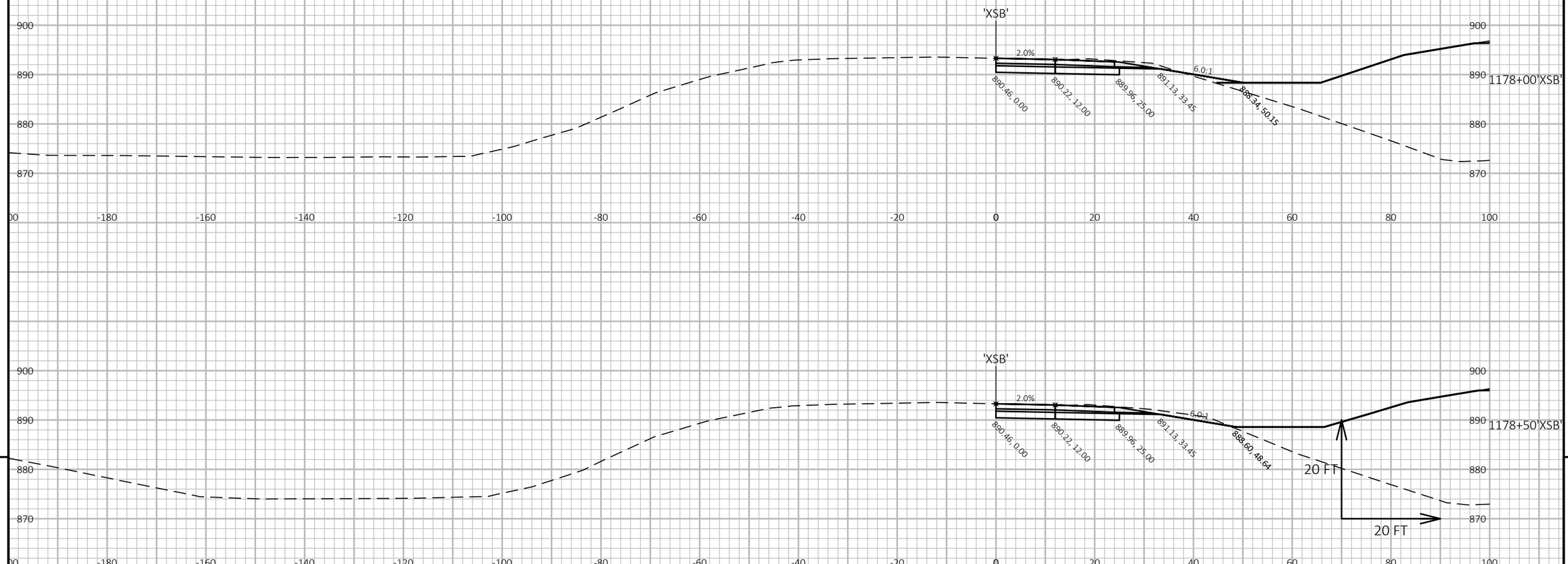

9

PROJECT NO: 1007-12-79	HWY: IH 39	COUNTY: DANE	CROSS SECTIONS: IH 39 SB	SHEET	E

FILE NAME : P:\2019 PROJECTS\5019001 - BIC\CIVIL3D\SHEETSPLAN\10071279\0902_XS_SB.DWG
LAYOUT NAME - 36

PLOT DATE : 3/27/2019 2:44 PM PLOT BY : KYLE CORNELIUS PLOT NAME : PLOT SCALE : 1 IN:20 FT HORZ. / 1 IN:20 FT VERT.

9

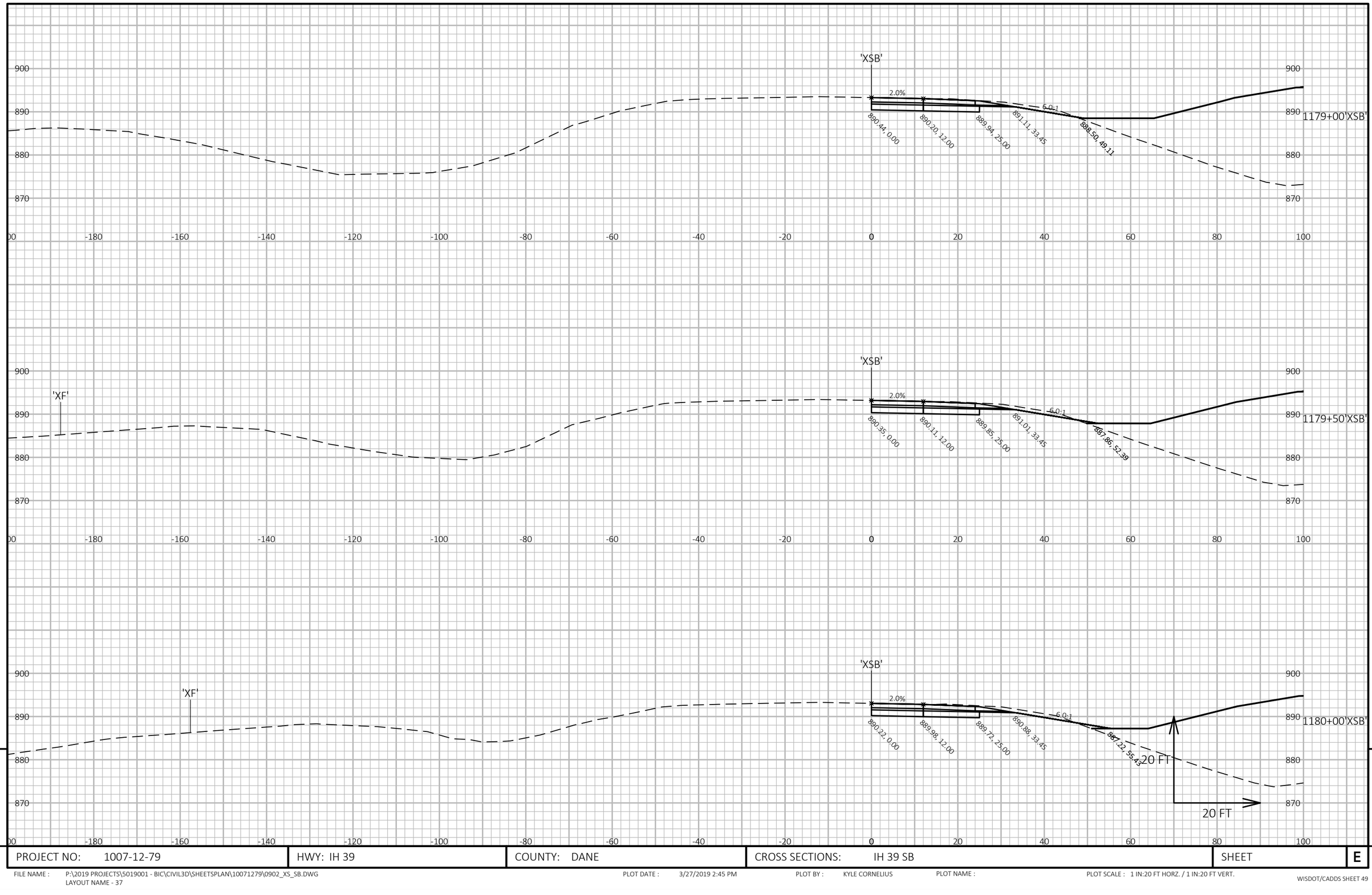

9

PROJECT NO: 1007-12-79	HWY: IH 39	COUNTY: DANE	CROSS SECTIONS: IH 39 SB	SHEET	E

9

FILE NAME : P:\2019 PROJECTS\5019001 - BIC\CIVIL3D\SHEETSPLAN\10071279\0902_XS_SB.DWG
LAYOUT NAME - 37

PLOT DATE : 3/27/2019 2:45 PM PLOT BY : KYLE CORNELIUS PLOT NAME : PLOT SCALE : 1 IN:20 FT HORZ. / 1 IN:20 FT VERT.

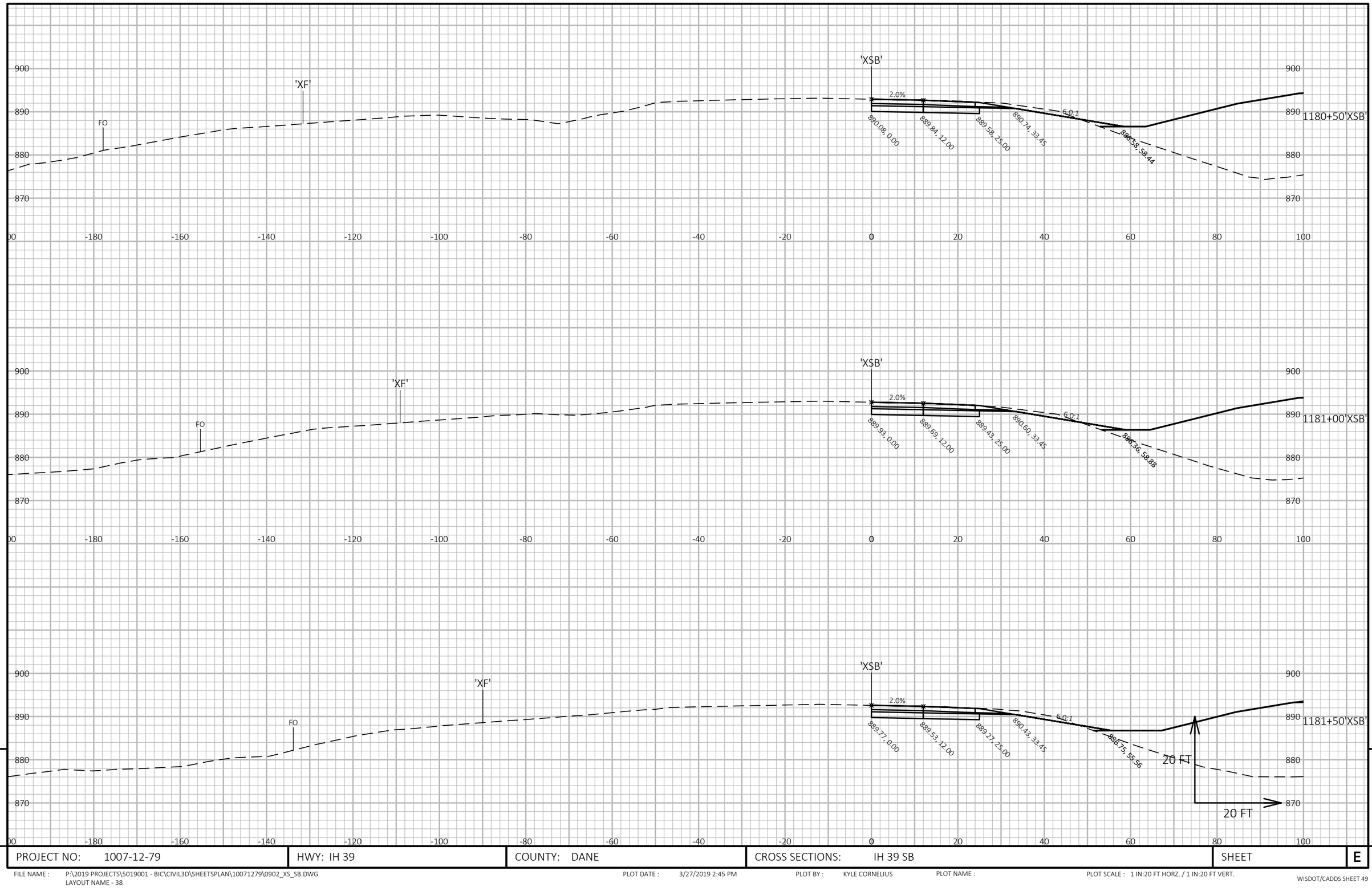

9

PROJECT NO: 1007-12-79	HWY: IH 39	COUNTY: DANE	CROSS SECTIONS: IH 39 SB	SHEET	E

FILE NAME : P:\2019 PROJECTS\5019001 - BIC\CIVIL3D\SHEETSPLAN\10071279\0902_XS_SB.DWG
LAYOUT NAME - 38

PLOT DATE : 3/27/2019 2:45 PM PLOT BY : KYLE CORNELIUS PLOT NAME : PLOT SCALE : 1 IN:20 FT HORZ. / 1 IN:20 FT VERT.

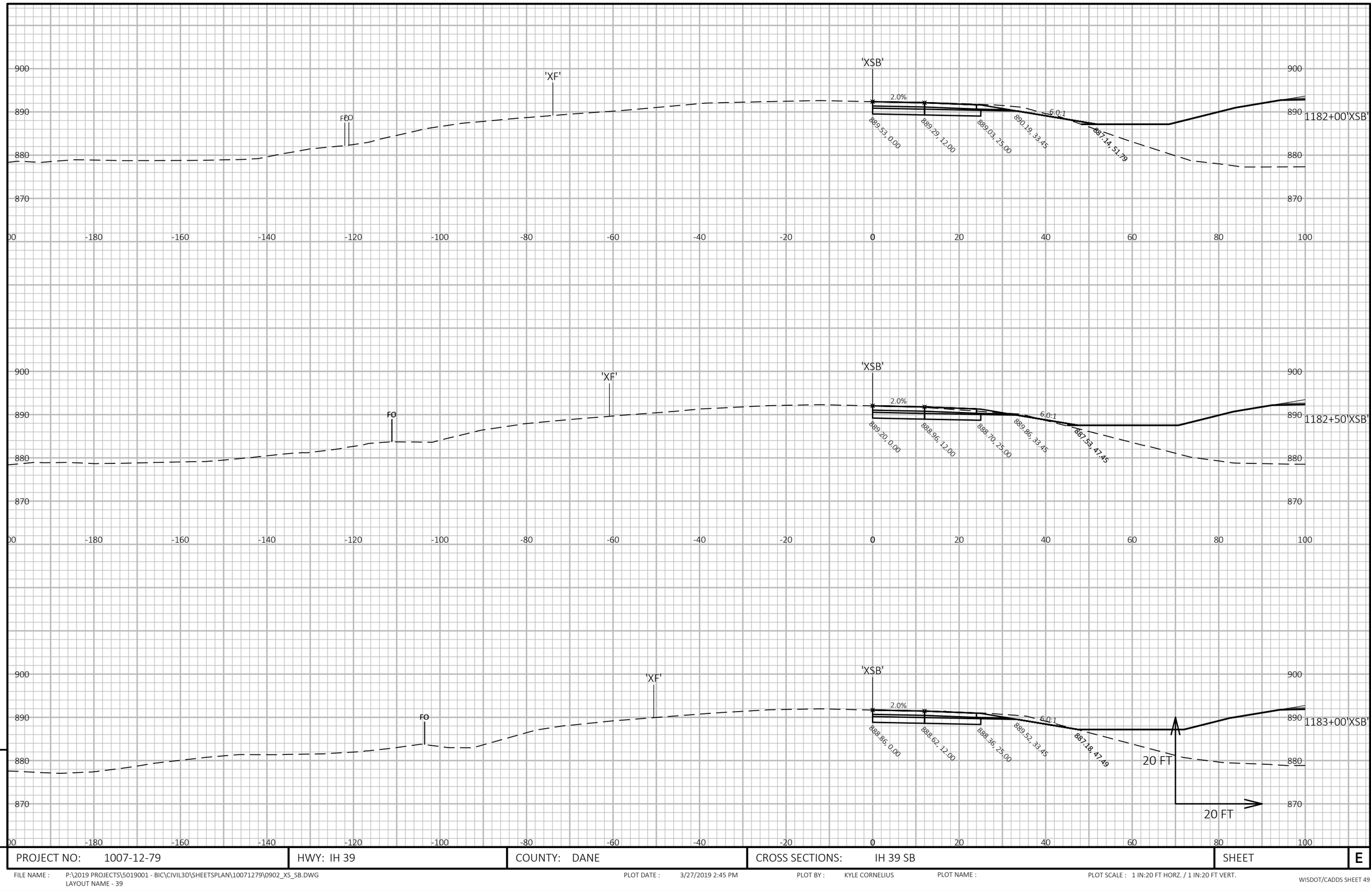

9

9

PROJECT NO: 1007-12-79	HWY: IH 39	COUNTY: DANE	CROSS SECTIONS: IH 39 SB	SHEET	E

FILE NAME : P:\2019 PROJECTS\5019001 - BIC\CIVIL3D\SHEETSPLAN\10071279\0902_XS_SB.DWG
LAYOUT NAME - 39

PLOT DATE : 3/27/2019 2:45 PM PLOT BY : KYLE CORNELIUS PLOT NAME : PLOT SCALE : 1 IN:20 FT HORZ. / 1 IN:20 FT VERT.

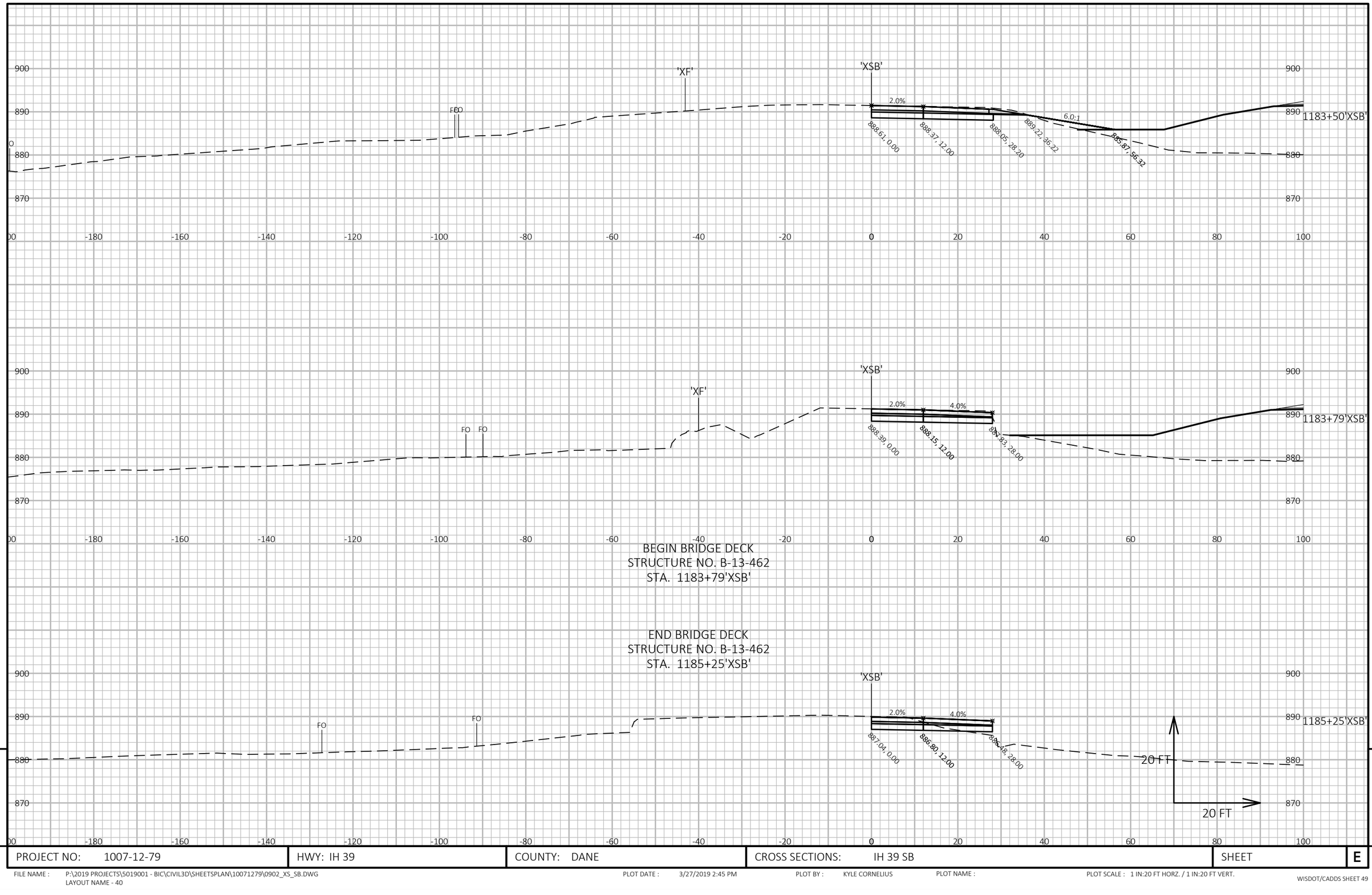

9

9

PROJECT NO: 1007-12-79	HWY: IH 39	COUNTY: DANE	CROSS SECTIONS: IH 39 SB	SHEET	E

FILE NAME : P:\2019 PROJECTS\5019001 - BIC\CIVIL3D\SHEETSPLAN\10071279\0902_XS_SB.DWG
LAYOUT NAME - 40

PLOT DATE : 3/27/2019 2:45 PM PLOT BY : KYLE CORNELIUS PLOT NAME : PLOT SCALE : 1 IN:20 FT HORZ. / 1 IN:20 FT VERT.

END BRIDGE DECK - FEMRITE DRIVE
STRUCTURE NO. B-13-462
STA. 1185+25'XSB'

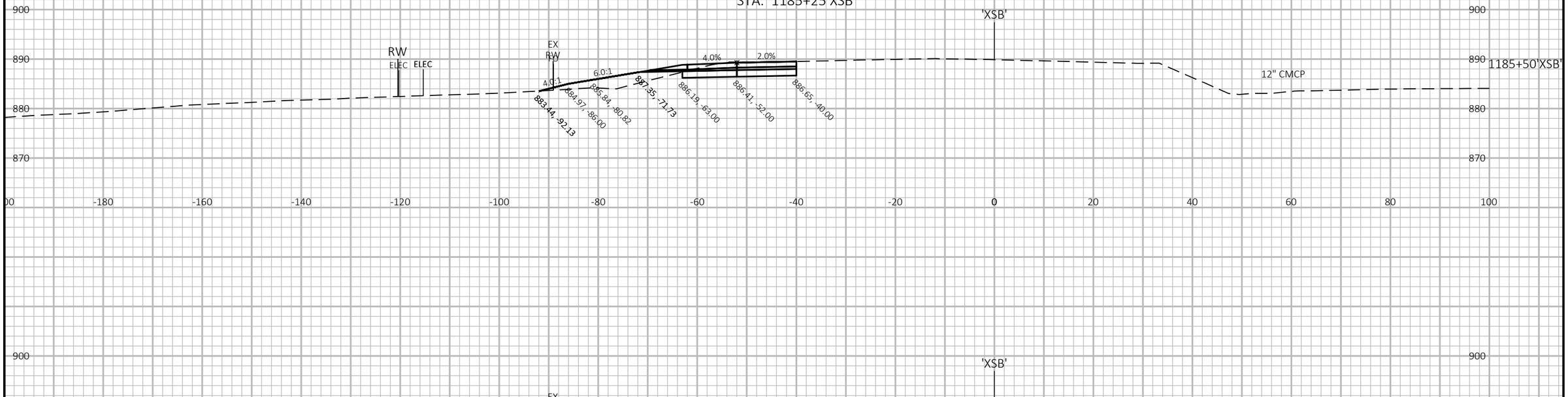

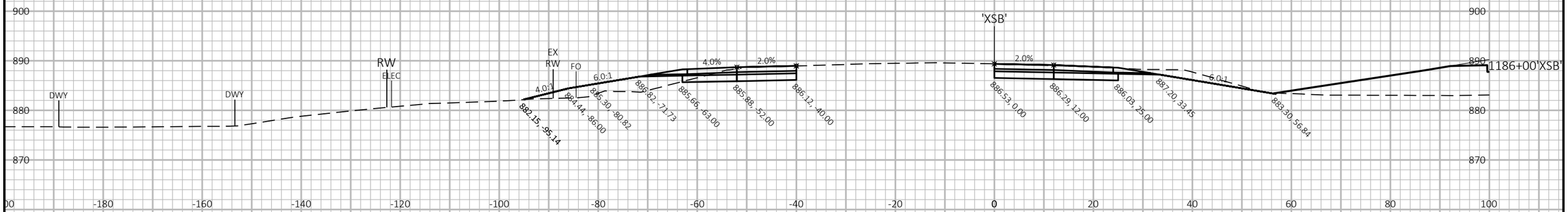

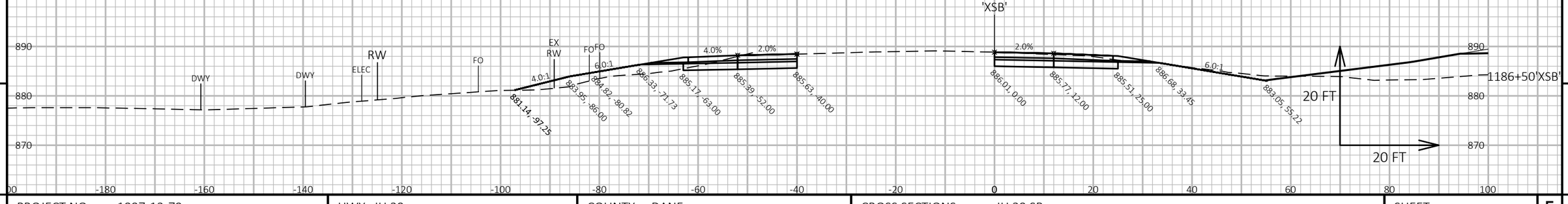

9

9

PROJECT NO: 1007-12-79	HWY: IH 39	COUNTY: DANE	CROSS SECTIONS: IH 39 SB	SHEET	E

FILE NAME : P:\2019 PROJECTS\5019001 - BIC\CIVIL3D\SHEETSPLAN\10071279\0902_XS_SB.DWG
LAYOUT NAME - 41

PLOT DATE : 4/1/2019 4:59 PM

PLOT BY : MATTHEW WISWELL

PLOT NAME :

PLOT SCALE : 1 IN:20 FT HORZ. / 1 IN:20 FT VERT.

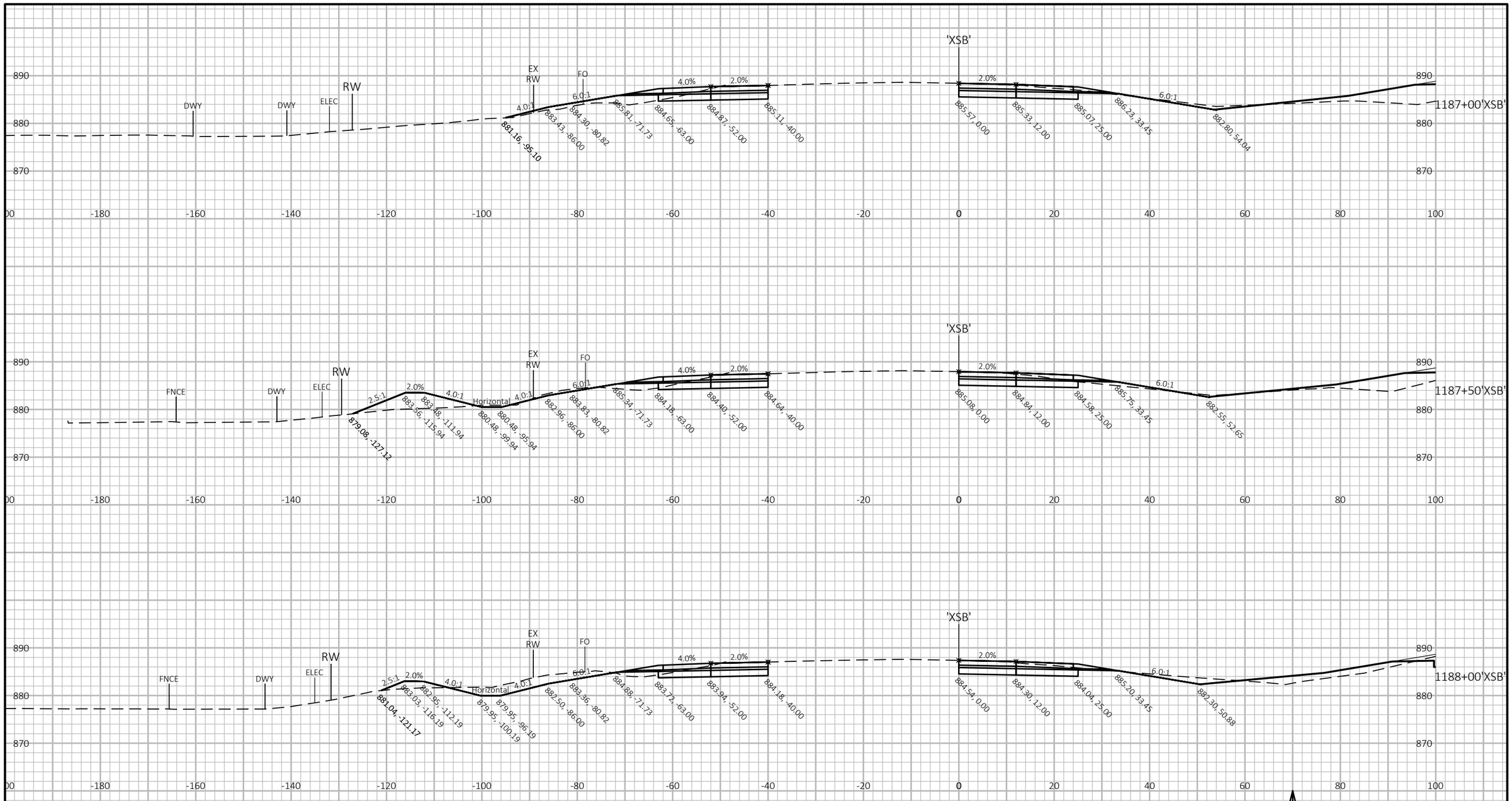

PROJECT NO: 1007-12-79	HWY: IH 39	COUNTY: DANE	CROSS SECTIONS: IH 39 SB	SHEET	E

FILE NAME : P:\2019 PROJECTS\5019001 - BIC\CIVIL3D\SHEETSPLAN\10071279\0902_XS_SB.DWG
LAYOUT NAME - 42

PLOT DATE : 3/27/2019 2:46 PM

PLOT BY : KYLE CORNELIUS

PLOT NAME :

PLOT SCALE : 1 IN:20 FT HORZ. / 1 IN:20 FT VERT.

WISDOT/CADDS SHEET 49

9

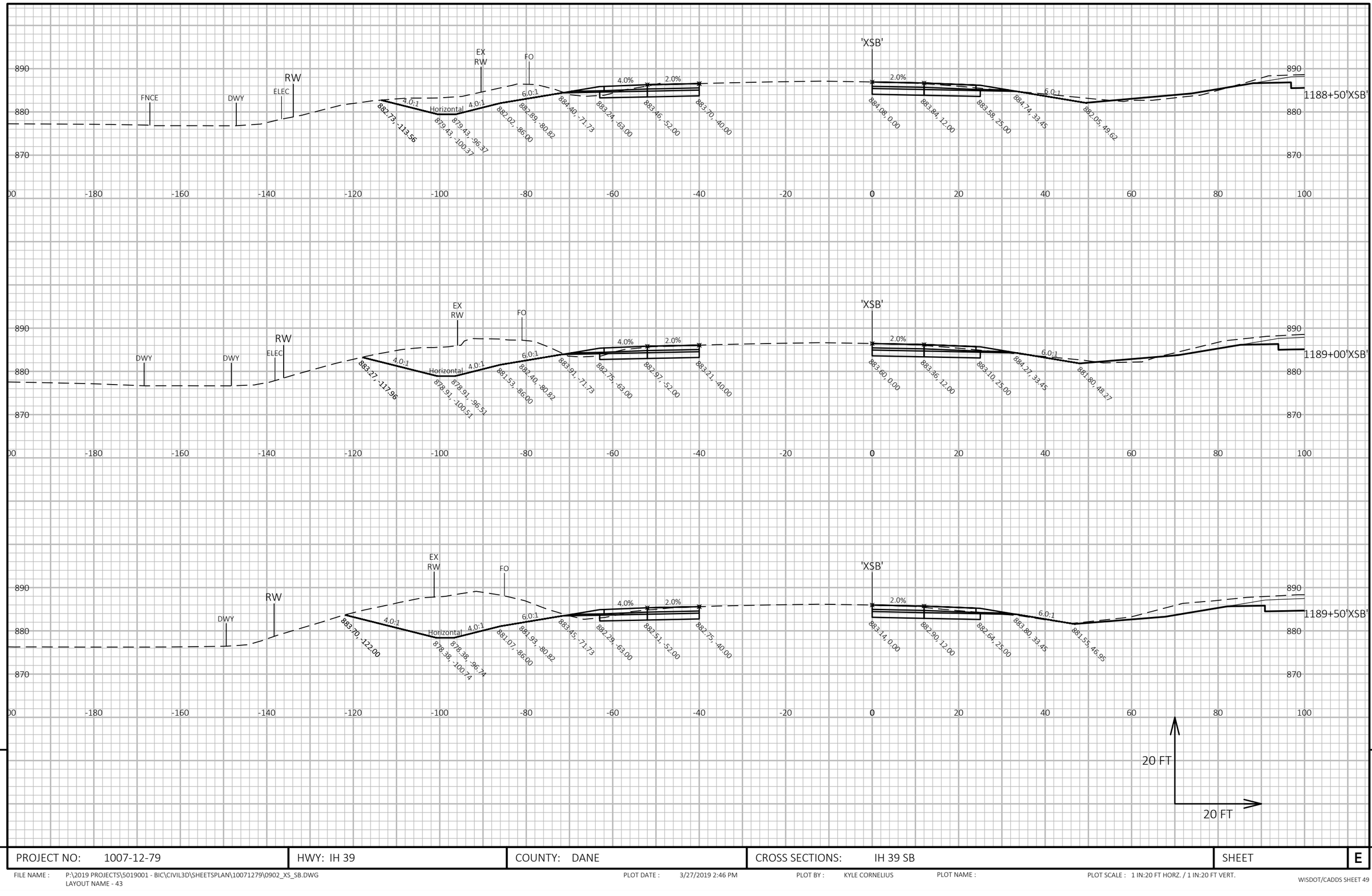

9

9

PROJECT NO: 1007-12-79	HWY: IH 39	COUNTY: DANE	CROSS SECTIONS: IH 39 SB	SHEET	E

FILE NAME : P:\2019 PROJECTS\5019001 - BIC\CIVIL3D\SHEETSPLAN\10071279\0902_XS_SB.DWG
LAYOUT NAME - 43

PLOT DATE : 3/27/2019 2:46 PM

PLOT BY : KYLE CORNELIUS

PLOT NAME :

PLOT SCALE : 1 IN:20 FT HORZ. / 1 IN:20 FT VERT.

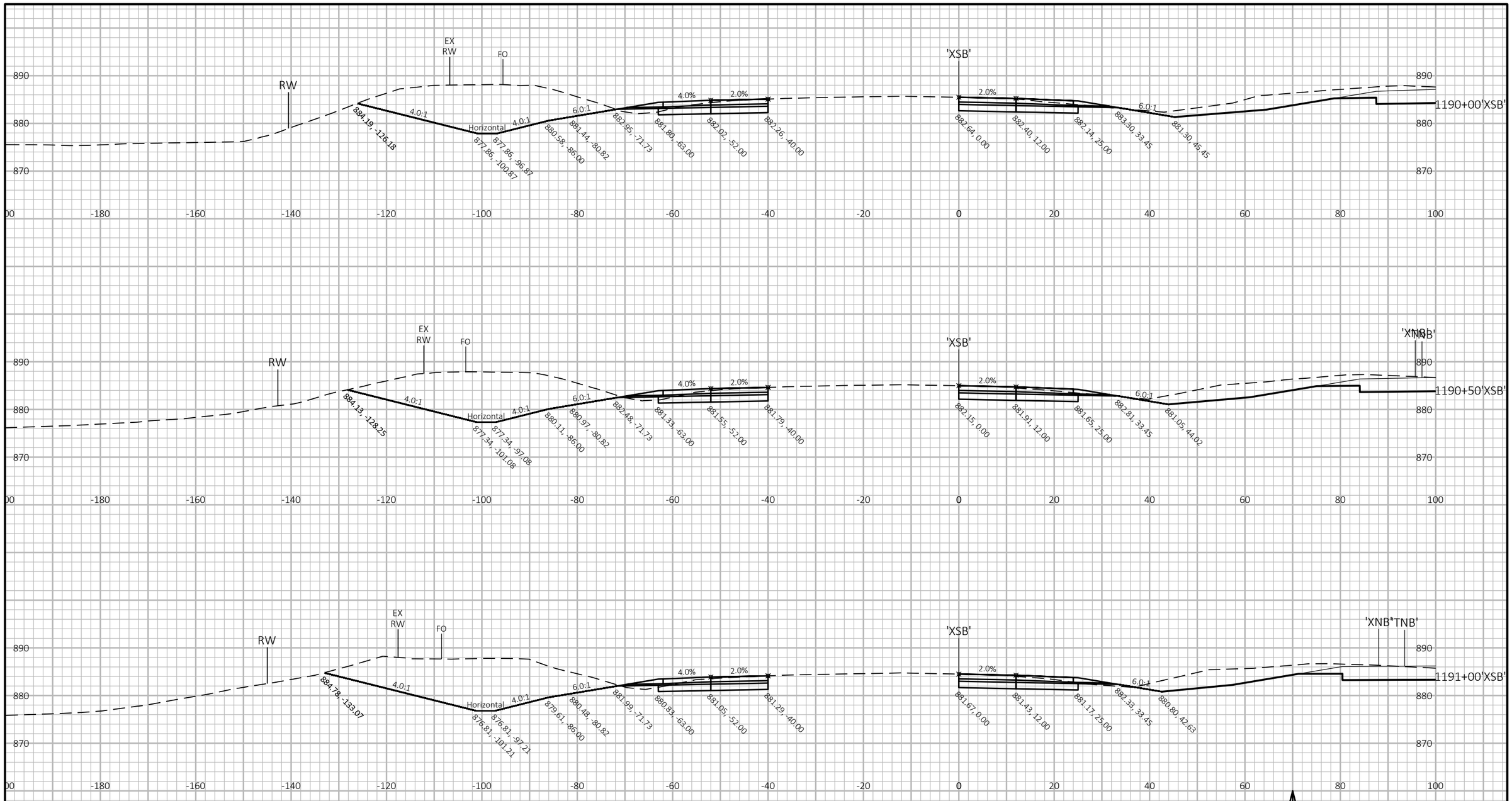

9

9

PROJECT NO: 1007-12-79	HWY: IH 39	COUNTY: DANE	CROSS SECTIONS: IH 39 SB	SHEET	E

FILE NAME : P:\2019 PROJECTS\5019001 - BIC\CIVIL3D\SHEETSPLAN\10071279\0902_XS_SB.DWG
LAYOUT NAME - 44

PLOT DATE : 3/27/2019 2:47 PM

PLOT BY : KYLE CORNELIUS

PLOT NAME :

PLOT SCALE : 1 IN:20 FT HORZ. / 1 IN:20 FT VERT.

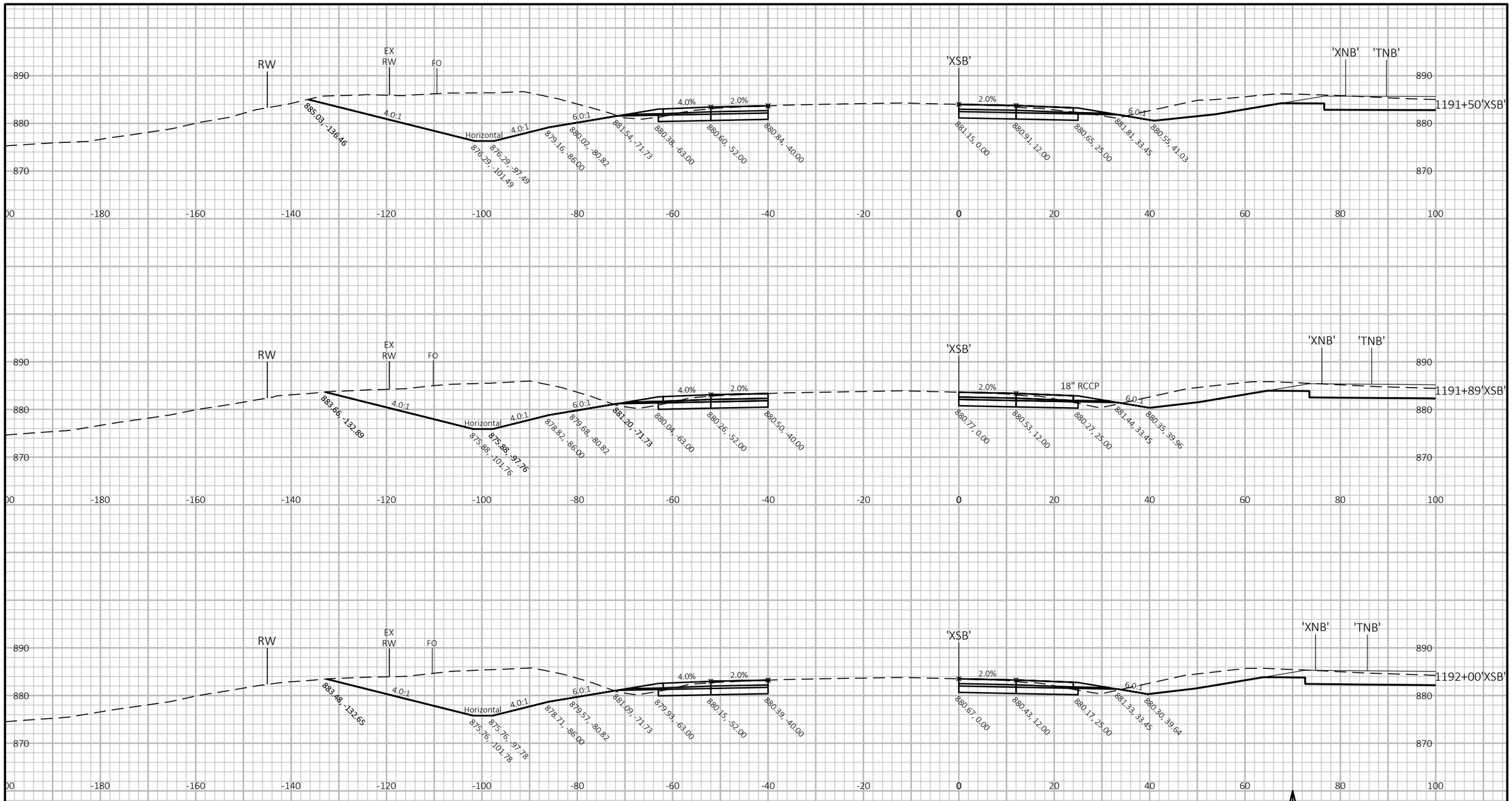

9

9

PROJECT NO: 1007-12-79	HWY: IH 39	COUNTY: DANE	CROSS SECTIONS: IH 39 SB	SHEET	E

FILE NAME : P:\2019 PROJECTS\5019001 - BIC\CIVIL3D\SHEETSPLAN\10071279\0902_XS_SB.DWG
LAYOUT NAME - 45

PLOT DATE : 3/27/2019 2:47 PM

PLOT BY : KYLE CORNELIUS

PLOT NAME :

PLOT SCALE : 1 IN:20 FT HORZ. / 1 IN:20 FT VERT.

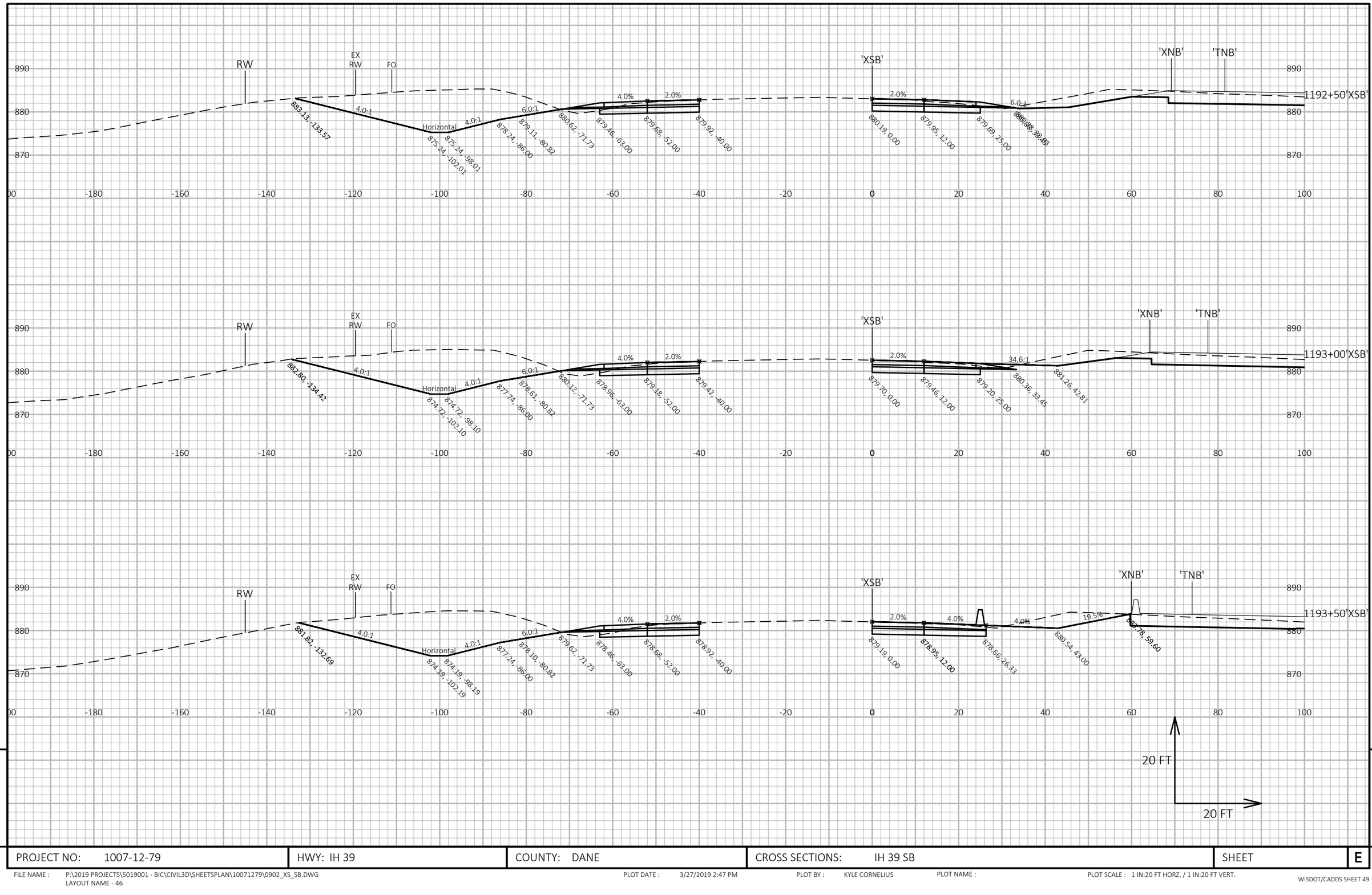

9

9

PROJECT NO: 1007-12-79	HWY: IH 39	COUNTY: DANE	CROSS SECTIONS: IH 39 SB	SHEET	E

FILE NAME : P:\2019 PROJECTS\5019001 - BIC\CIVIL3D\SHEETSPLAN\10071279\0902_XS_SB.DWG
LAYOUT NAME - 46

PLOT DATE : 3/27/2019 2:47 PM

PLOT BY : KYLE CORNELIUS

PLOT NAME :

PLOT SCALE : 1 IN:20 FT HORZ. / 1 IN:20 FT VERT.

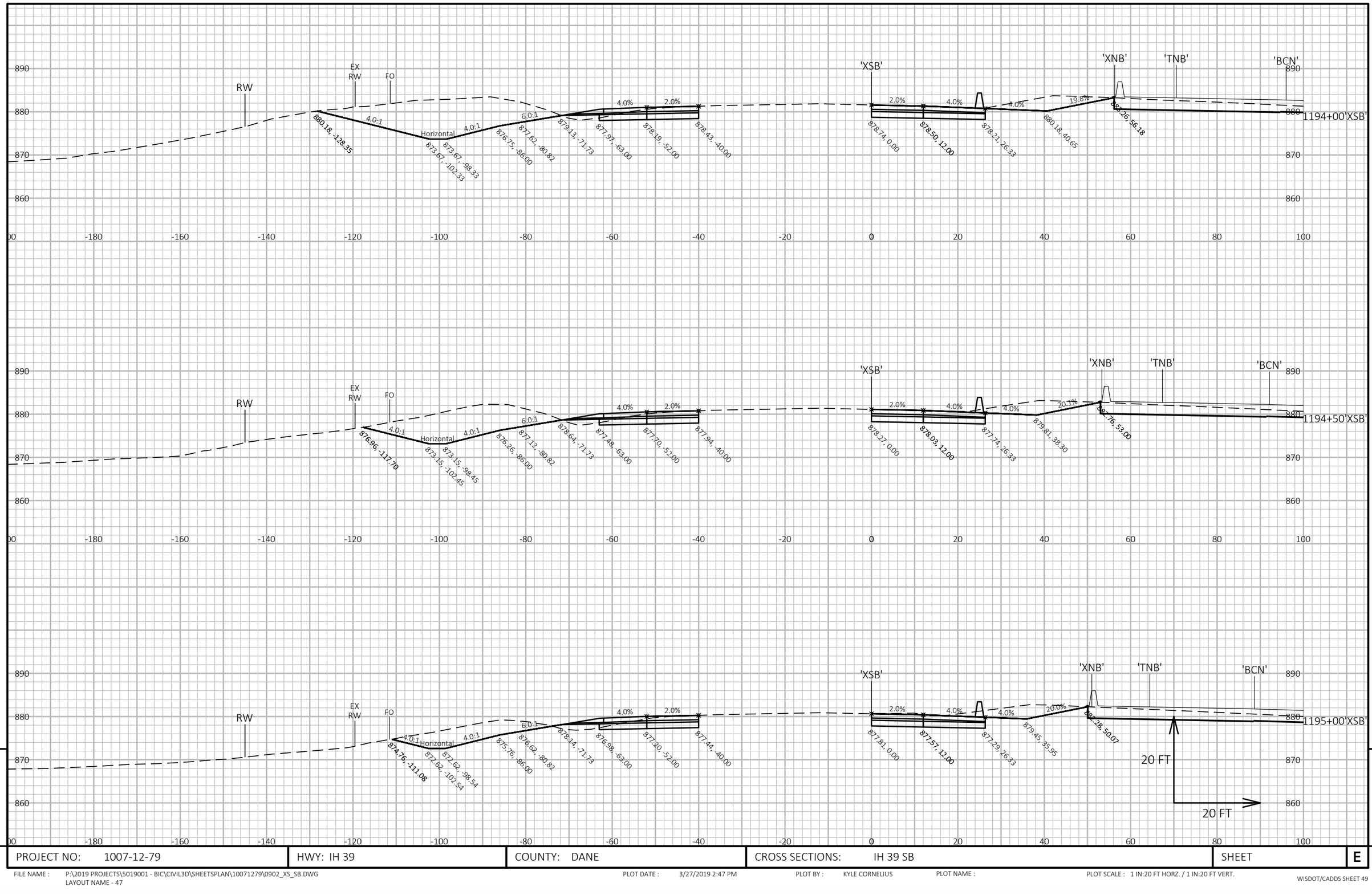

9

9

PROJECT NO: 1007-12-79	HWY: IH 39	COUNTY: DANE	CROSS SECTIONS: IH 39 SB	SHEET	E

FILE NAME : P:\2019 PROJECTS\5019001 - BIC\CIVIL3D\SHEETSPLAN\10071279\0902_XS_SB.DWG
LAYOUT NAME - 47

PLOT DATE : 3/27/2019 2:47 PM

PLOT BY : KYLE CORNELIUS

PLOT NAME :

PLOT SCALE : 1 IN:20 FT HORZ. / 1 IN:20 FT VERT.

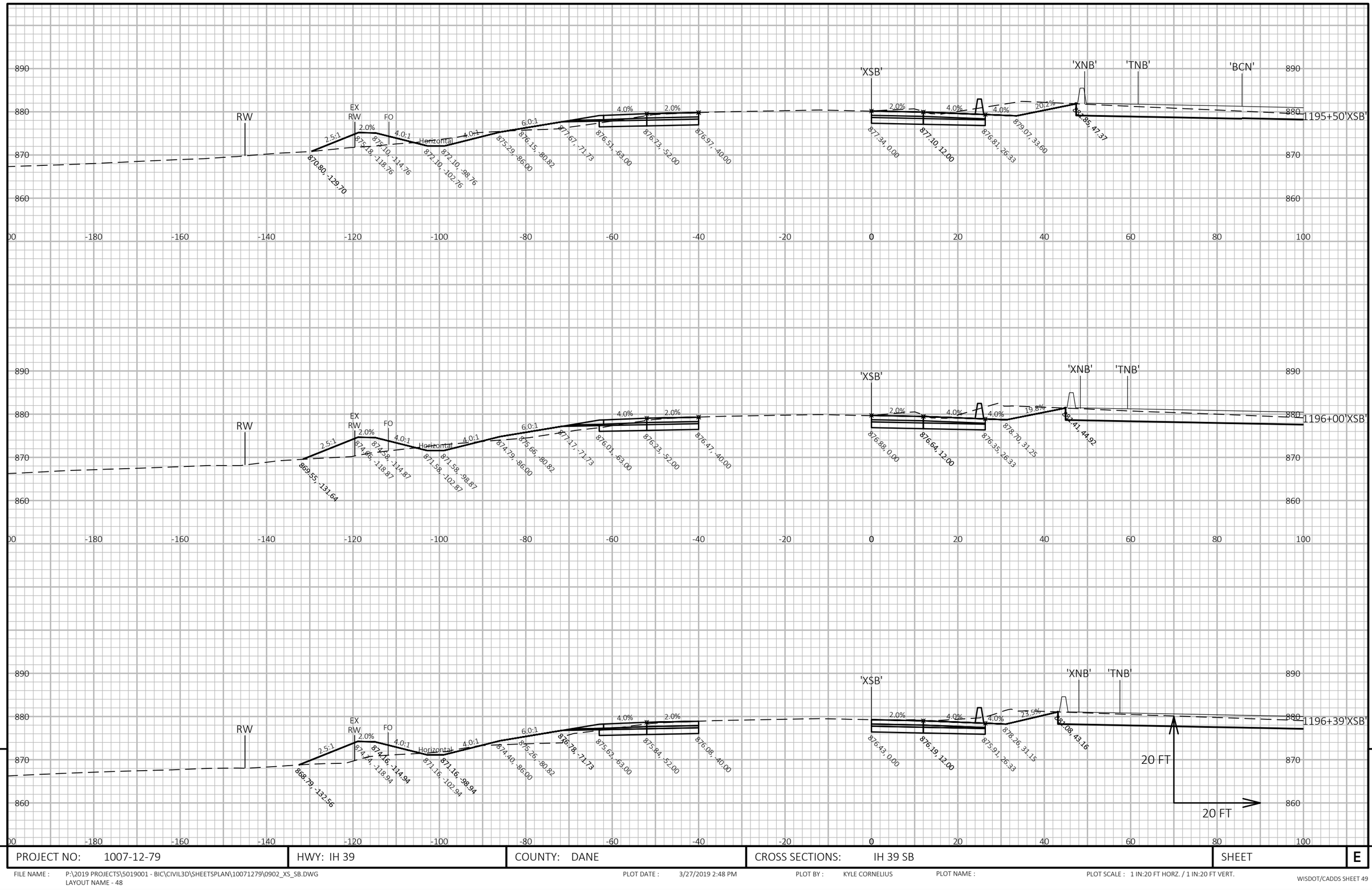

PROJECT NO: 1007-12-79	HWY: IH 39	COUNTY: DANE	CROSS SECTIONS: IH 39 SB	SHEET	E

FILE NAME : P:\2019 PROJECTS\5019001 - BIC\CIVIL3D\SHEETSPLAN\10071279\0902_XS_SB.DWG
LAYOUT NAME - 48

PLOT DATE : 3/27/2019 2:48 PM PLOT BY : KYLE CORNELIUS PLOT NAME : PLOT SCALE : 1 IN:20 FT HORZ. / 1 IN:20 FT VERT.

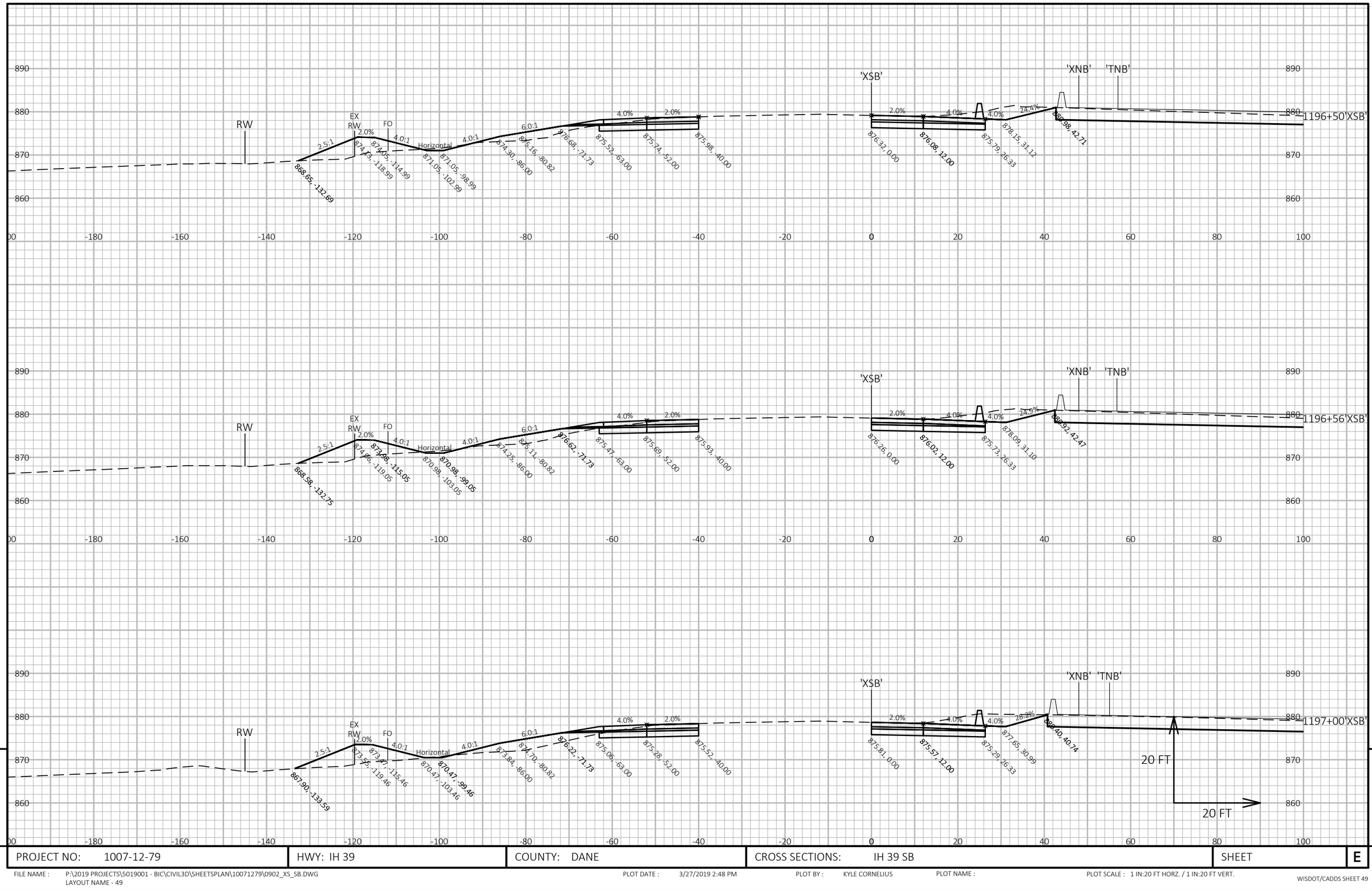

PROJECT NO: 1007-12-79	HWY: IH 39	COUNTY: DANE	CROSS SECTIONS: IH 39 SB	SHEET	E

FILE NAME : P:\2019 PROJECTS\5019001 - BIC\CIVIL3D\SHEETSPLAN\10071279\0902_XS_SB.DWG
LAYOUT NAME - 49

PLOT DATE : 3/27/2019 2:48 PM | PLOT BY : KYLE CORNELIUS | PLOT NAME : | PLOT SCALE : 1 IN:20 FT HORZ. / 1 IN:20 FT VERT.

WISDOT/CADDS SHEET 49

9

9

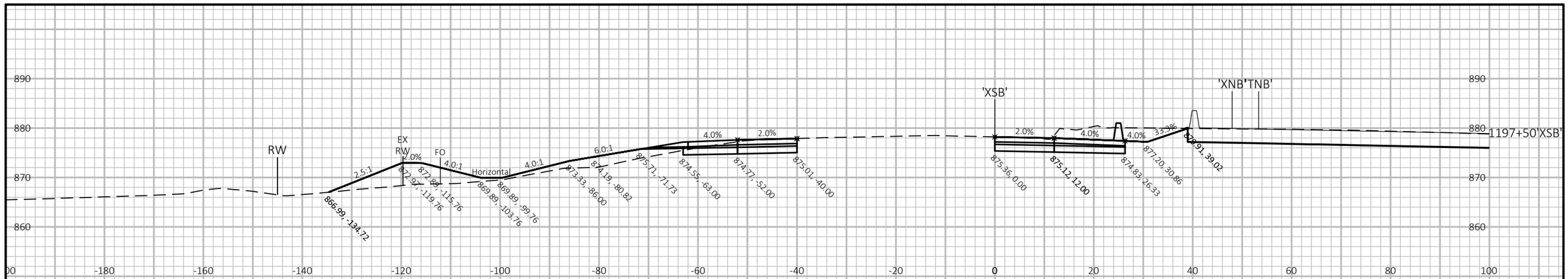

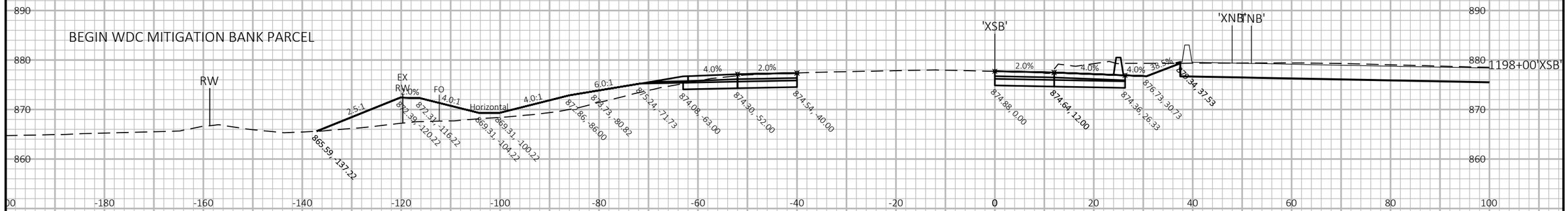

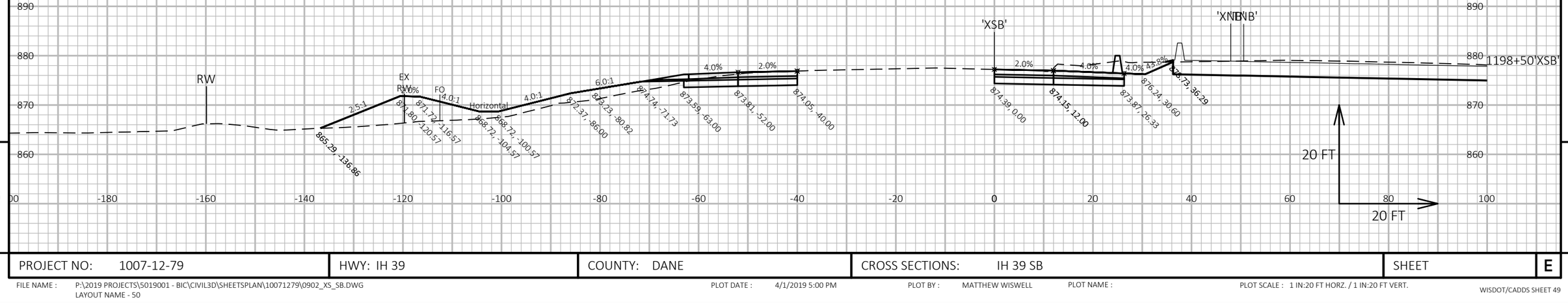

PROJECT NO: 1007-12-79	HWY: IH 39	COUNTY: DANE	CROSS SECTIONS: IH 39 SB	SHEET	E

FILE NAME : P:\2019 PROJECTS\5019001 - BIC\CIVIL3D\SHEETSPLAN\10071279\0902_XS_SB.DWG
LAYOUT NAME - 50

PLOT DATE : 4/1/2019 5:00 PM PLOT BY : MATTHEW WISWELL PLOT NAME : PLOT SCALE : 1 IN:20 FT HORZ. / 1 IN:20 FT VERT.

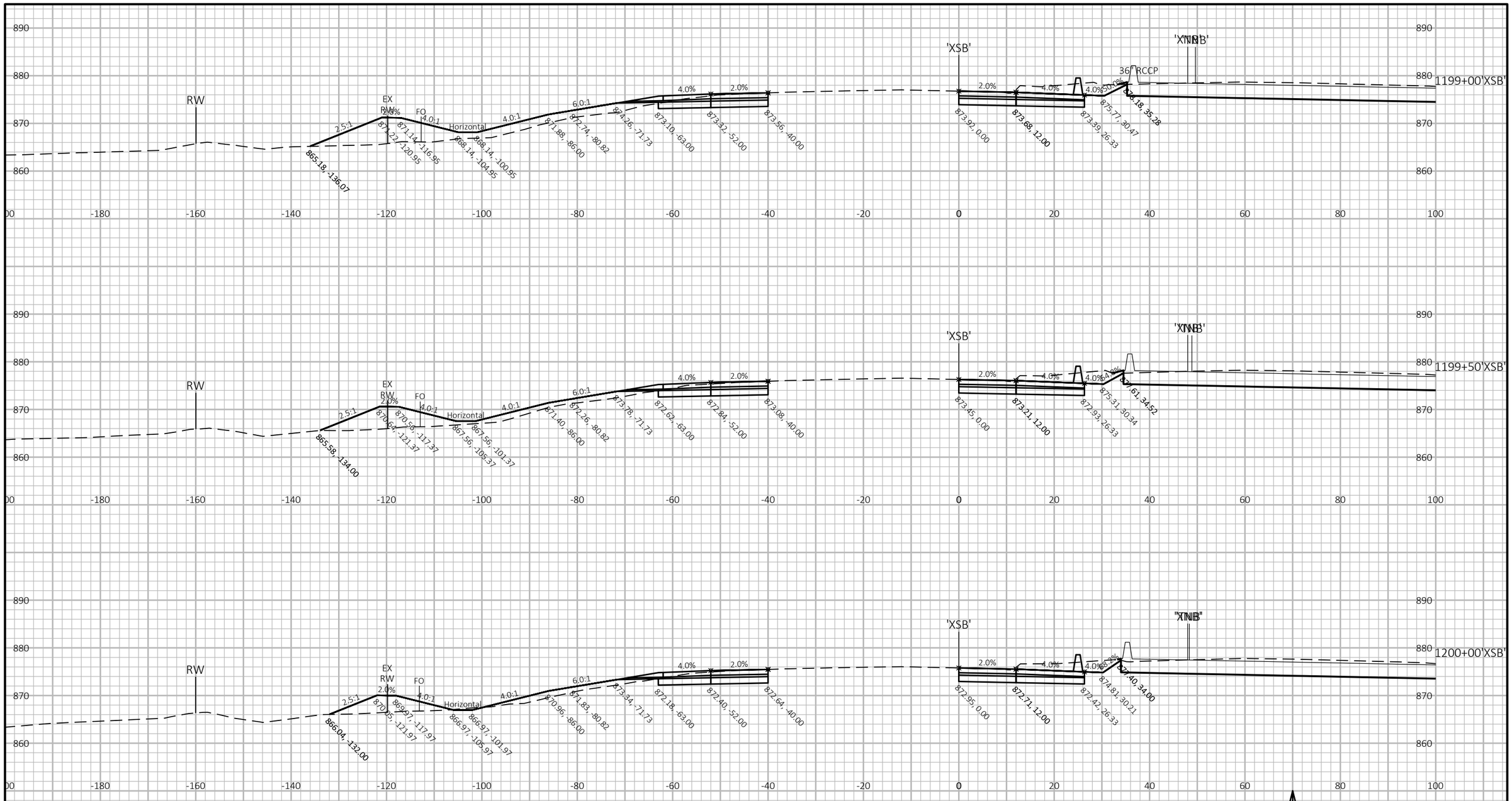

9

9

PROJECT NO: 1007-12-79	HWY: IH 39	COUNTY: DANE	CROSS SECTIONS: IH 39 SB	SHEET	E

FILE NAME : P:\2019 PROJECTS\5019001 - BIC\CIVIL3D\SHEETSPLAN\10071279\0902_XS_SB.DWG
LAYOUT NAME - 51

PLOT DATE : 3/27/2019 2:49 PM

PLOT BY : KYLE CORNELIUS

PLOT NAME :

PLOT SCALE : 1 IN:20 FT HORZ. / 1 IN:20 FT VERT.

WISDOT/CADDS SHEET 49

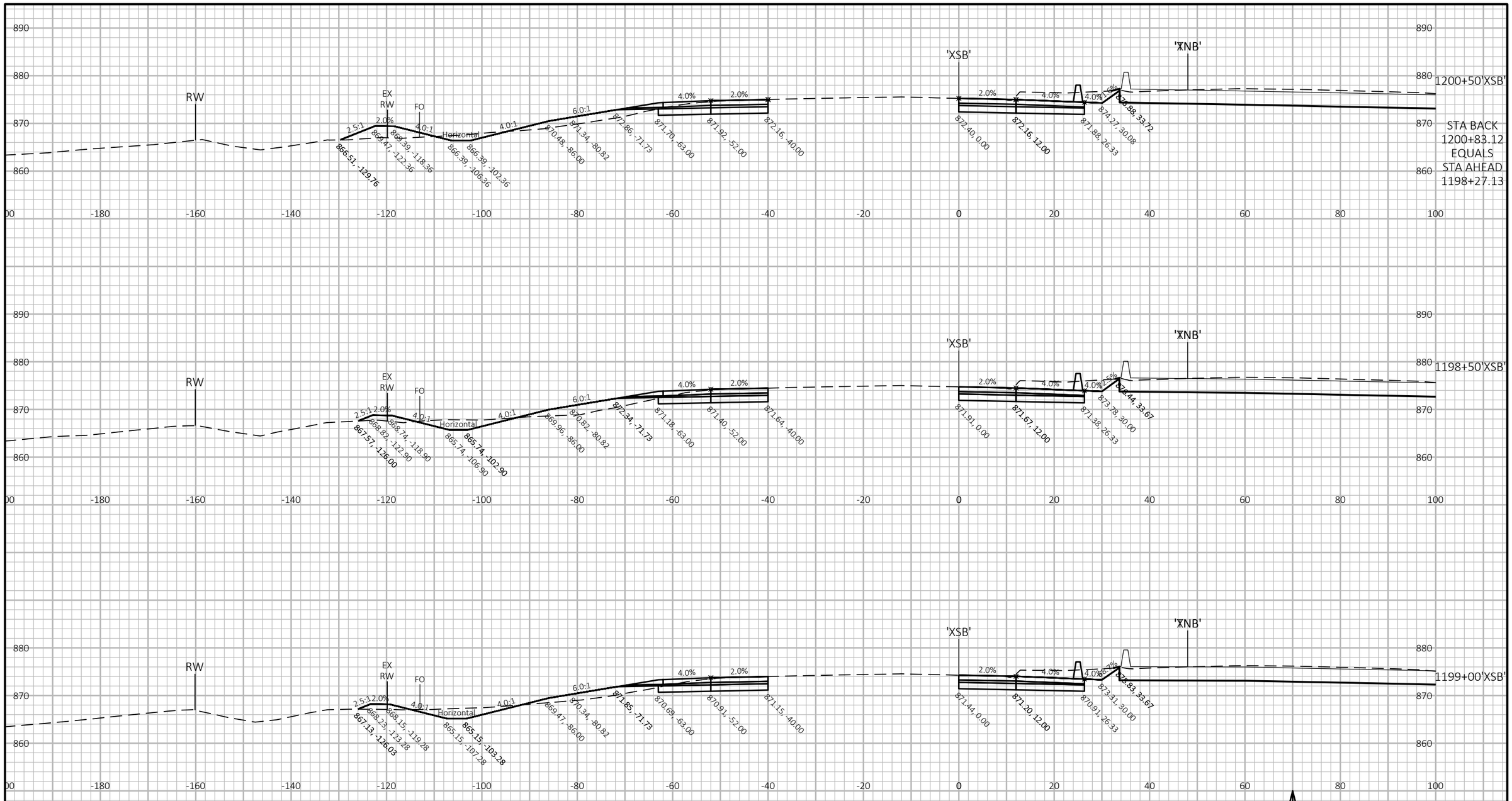

PROJECT NO: 1007-12-79	HWY: IH 39	COUNTY: DANE	CROSS SECTIONS: IH 39 SB	SHEET	E

FILE NAME : P:\2019 PROJECTS\5019001 - BIC\CIVIL3D\SHEETSPLAN\10071279\0902_XS_SB.DWG
LAYOUT NAME - 52

PLOT DATE : 3/27/2019 2:49 PM PLOT BY : KYLE CORNELIUS PLOT NAME : PLOT SCALE : 1 IN:20 FT HORZ. / 1 IN:20 FT VERT.

WISDOT/CADDS SHEET 49

9

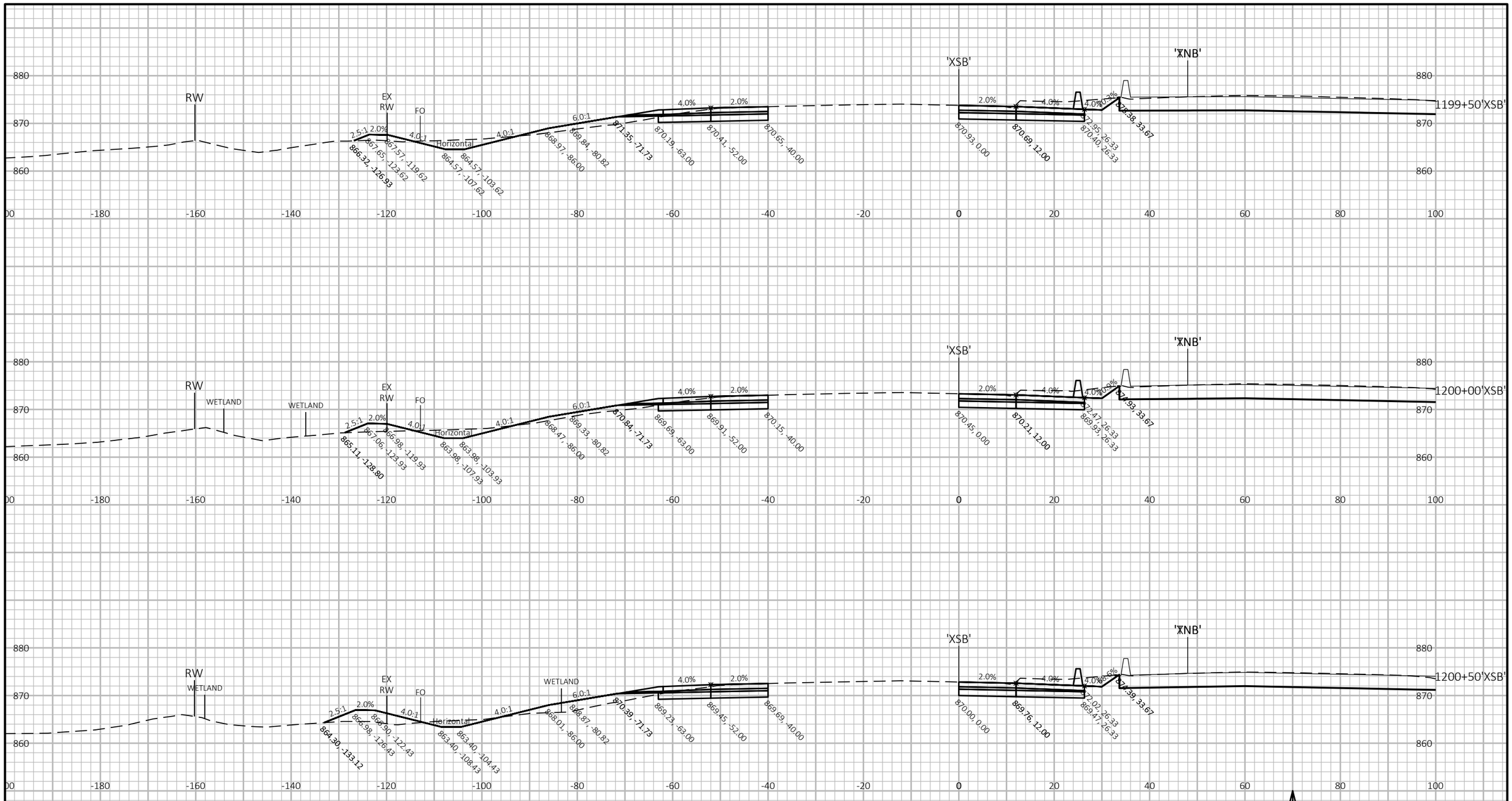

9

9

PROJECT NO: 1007-12-79	HWY: IH 39	COUNTY: DANE	CROSS SECTIONS: IH 39 SB	SHEET	E

FILE NAME : P:\2019 PROJECTS\5019001 - BIC\CIVIL3D\SHEETSPLAN\10071279\0902_XS_SB.DWG
LAYOUT NAME - 53

PLOT DATE : 3/27/2019 2:49 PM

PLOT BY : KYLE CORNELIUS

PLOT NAME :

PLOT SCALE : 1 IN:20 FT HORZ. / 1 IN:20 FT VERT.

WISDOT/CADDS SHEET 49

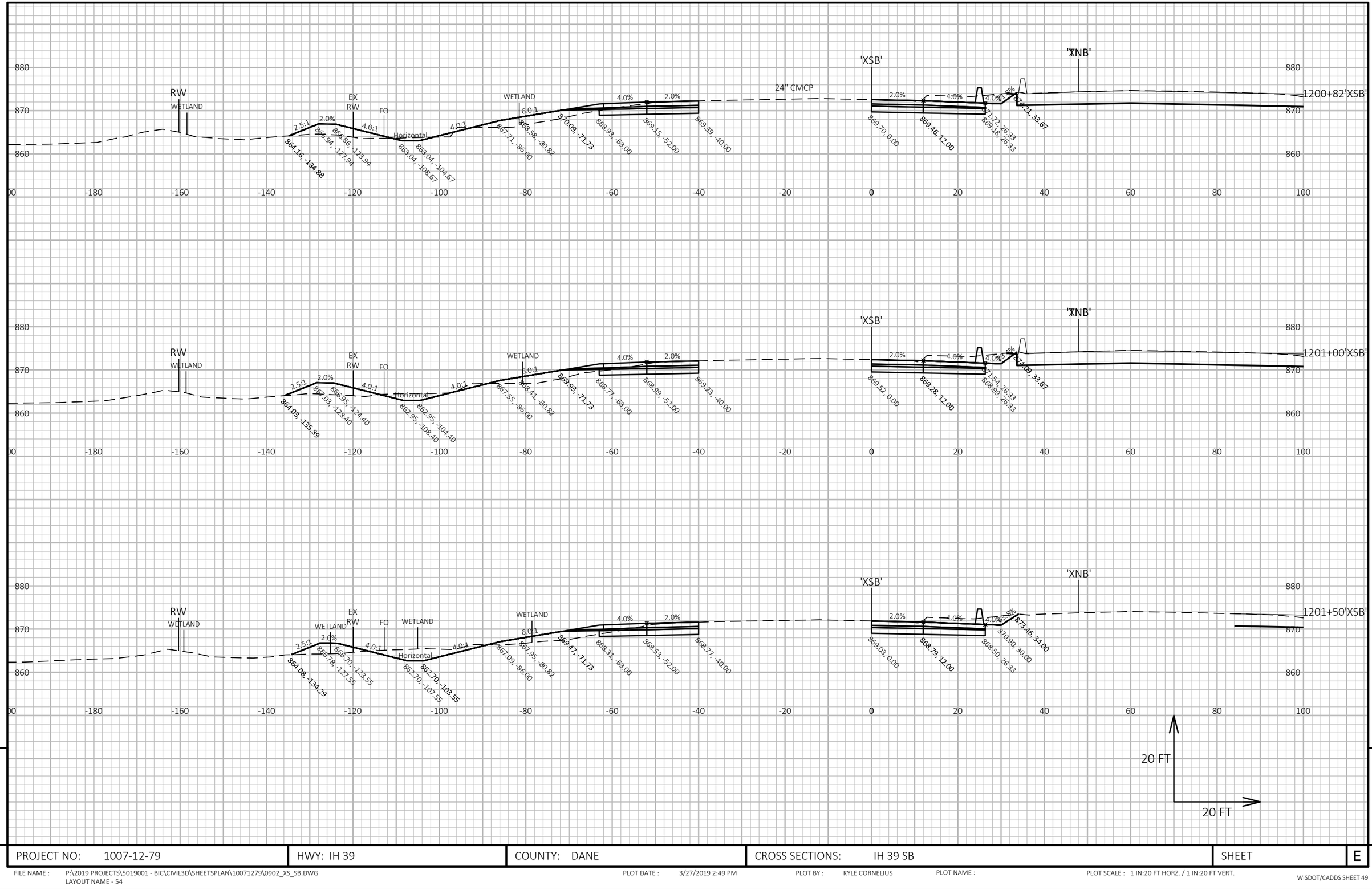

PROJECT NO: 1007-12-79	HWY: IH 39	COUNTY: DANE	CROSS SECTIONS: IH 39 SB	SHEET E

FILE NAME : P:\2019 PROJECTS\5019001 - BIC\CIVIL3D\SHEETSPLAN\10071279\0902_XS_SB.DWG
LAYOUT NAME - 54

PLOT DATE : 3/27/2019 2:49 PM PLOT BY : KYLE CORNELIUS PLOT NAME : PLOT SCALE : 1 IN:20 FT HORZ. / 1 IN:20 FT VERT.

WISDOT/CADDS SHEET 49

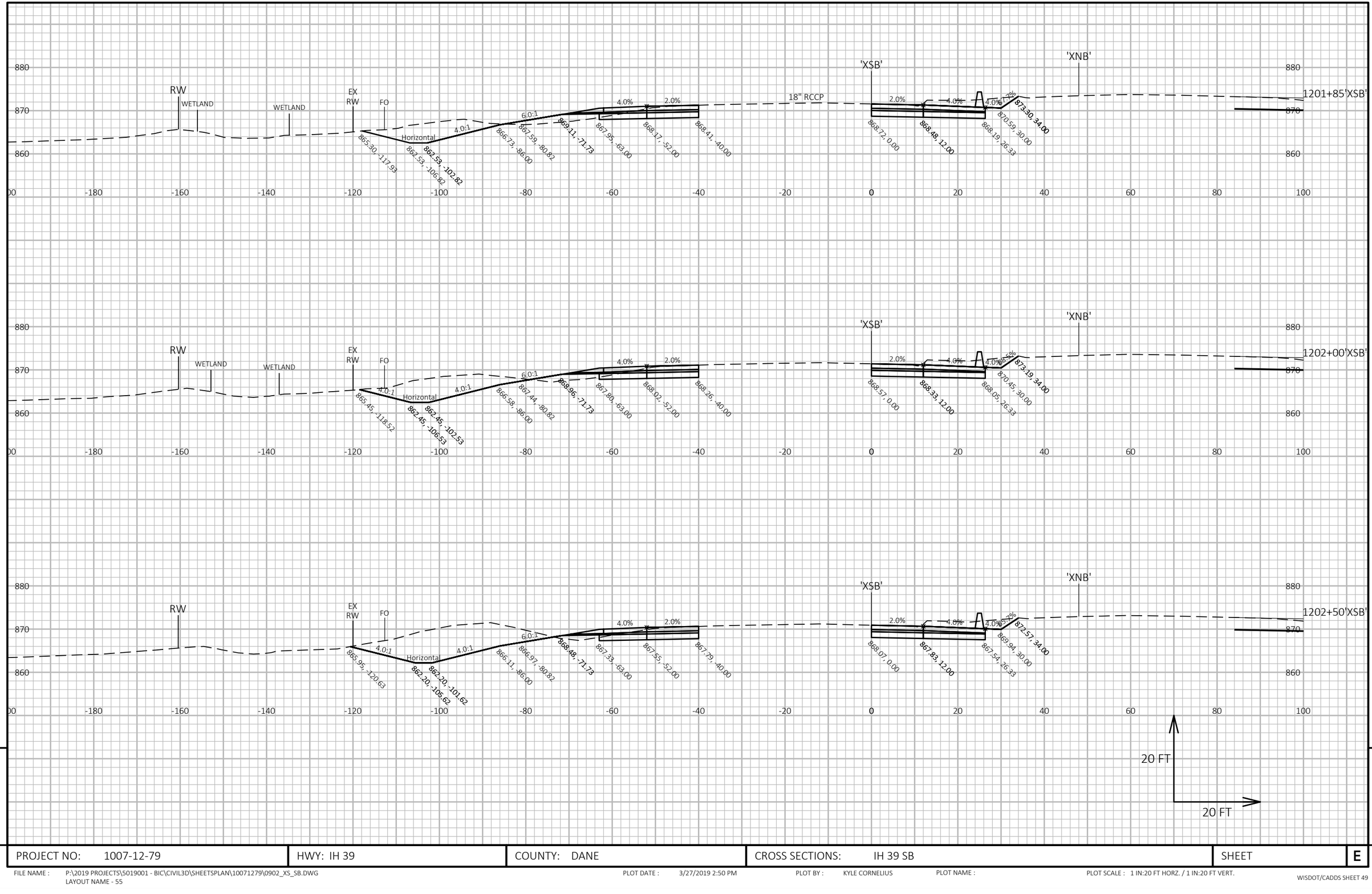

9

9

PROJECT NO: 1007-12-79	HWY: IH 39	COUNTY: DANE	CROSS SECTIONS: IH 39 SB	SHEET	E

FILE NAME : P:\2019 PROJECTS\5019001 - BIC\CIVIL3D\SHEETSPLAN\10071279\0902_XS_SB.DWG
LAYOUT NAME - 55

PLOT DATE : 3/27/2019 2:50 PM

PLOT BY : KYLE CORNELIUS

PLOT NAME :

PLOT SCALE : 1 IN:20 FT HORZ. / 1 IN:20 FT VERT.

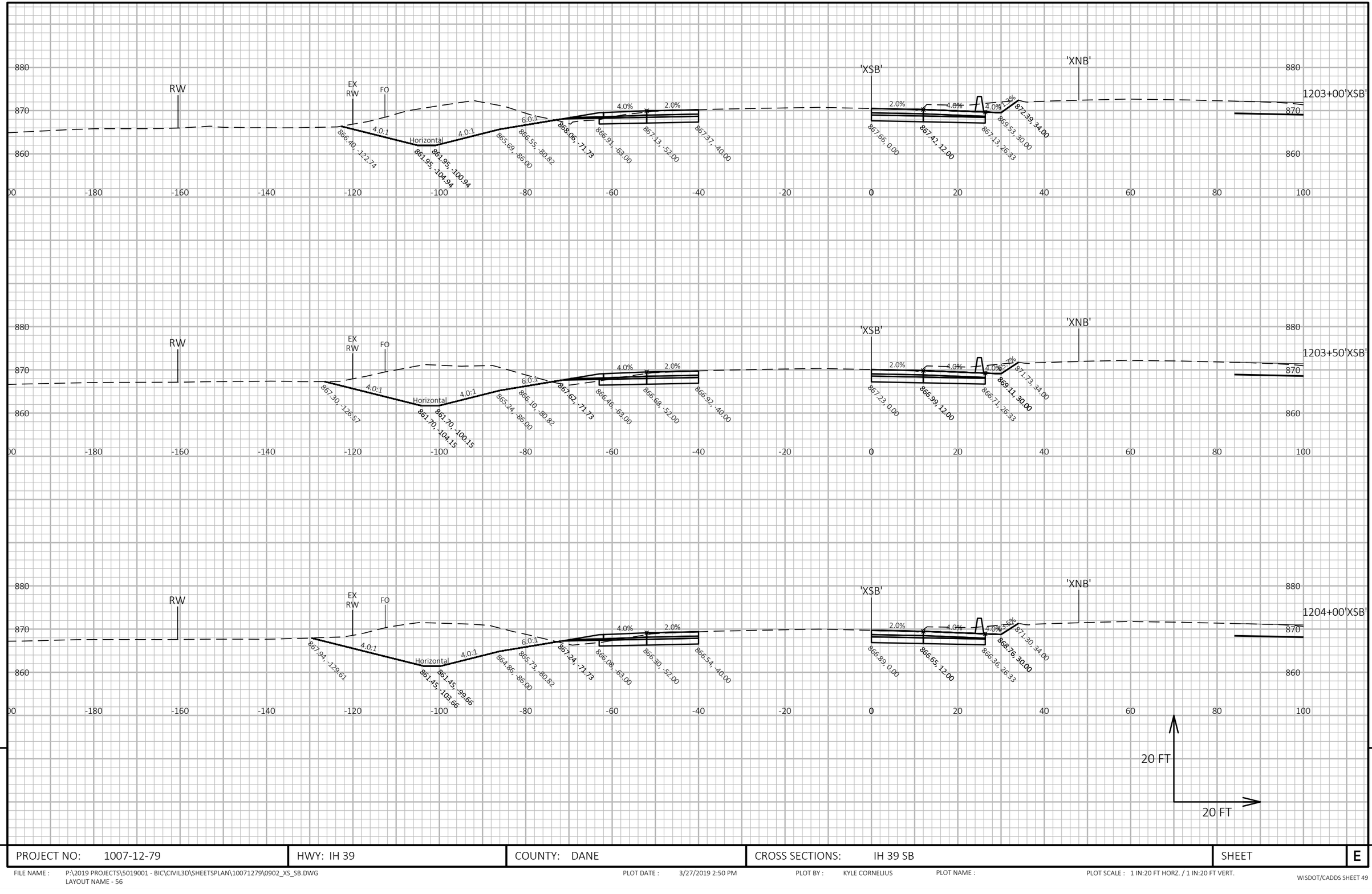

9

9

PROJECT NO: 1007-12-79	HWY: IH 39	COUNTY: DANE	CROSS SECTIONS: IH 39 SB	SHEET	E

FILE NAME : P:\2019 PROJECTS\5019001 - BIC\CIVIL3D\SHEETSPLAN\10071279\0902_XS_SB.DWG
LAYOUT NAME - 56

PLOT DATE : 3/27/2019 2:50 PM

PLOT BY : KYLE CORNELIUS

PLOT NAME :

PLOT SCALE : 1 IN:20 FT HORZ. / 1 IN:20 FT VERT.

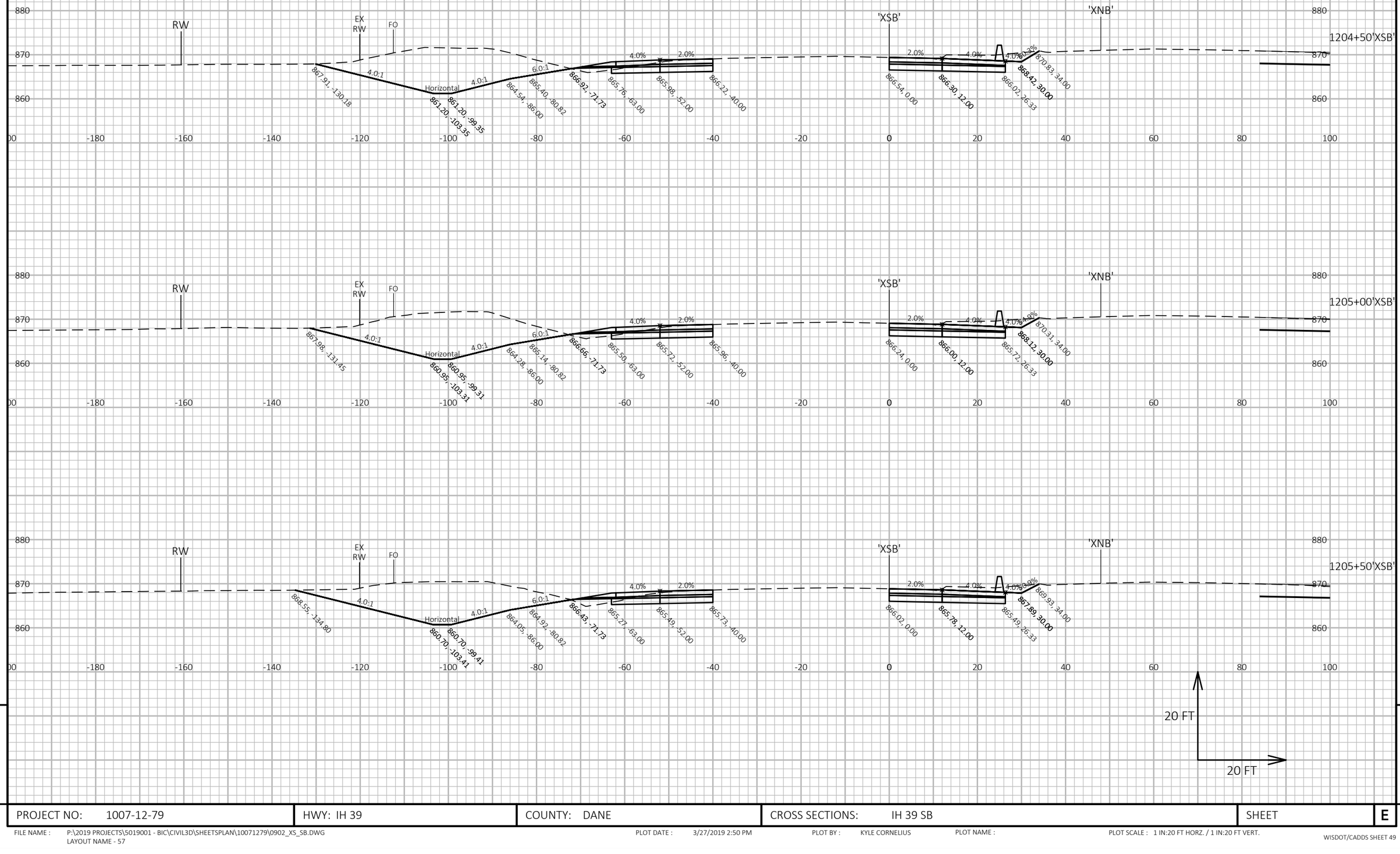

9

9

PROJECT NO: 1007-12-79	HWY: IH 39	COUNTY: DANE	CROSS SECTIONS: IH 39 SB	SHEET	E

FILE NAME : P:\2019 PROJECTS\5019001 - BIC\CIVIL3D\SHEETSPLAN\10071279\0902_XS_SB.DWG
LAYOUT NAME - 57

PLOT DATE : 3/27/2019 2:50 PM

PLOT BY : KYLE CORNELIUS

PLOT NAME :

PLOT SCALE : 1 IN:20 FT HORZ. / 1 IN:20 FT VERT.

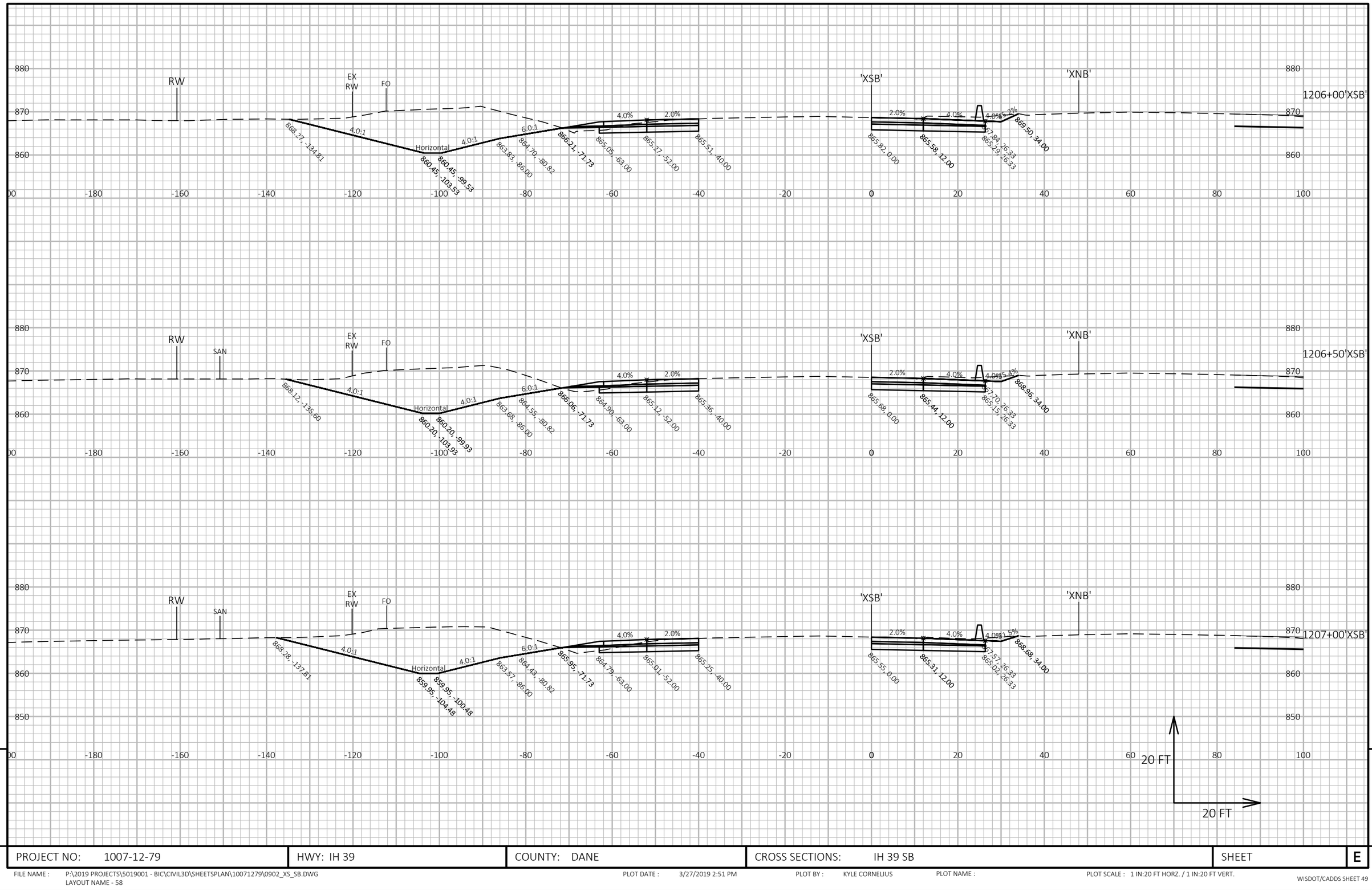

9

9

PROJECT NO: 1007-12-79	HWY: IH 39	COUNTY: DANE	CROSS SECTIONS: IH 39 SB	SHEET	E

FILE NAME : P:\2019 PROJECTS\5019001 - BIC\CIVIL3D\SHEETSPLAN\10071279\0902_XS_SB.DWG
LAYOUT NAME - 58

PLOT DATE : 3/27/2019 2:51 PM

PLOT BY : KYLE CORNELIUS

PLOT NAME :

PLOT SCALE : 1 IN:20 FT HORZ. / 1 IN:20 FT VERT.

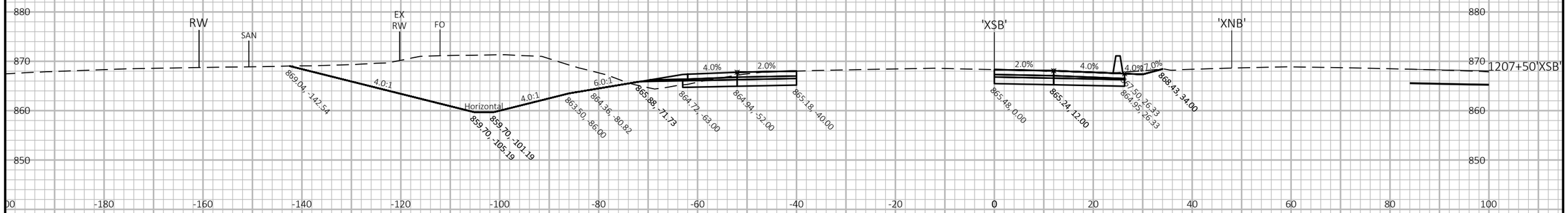

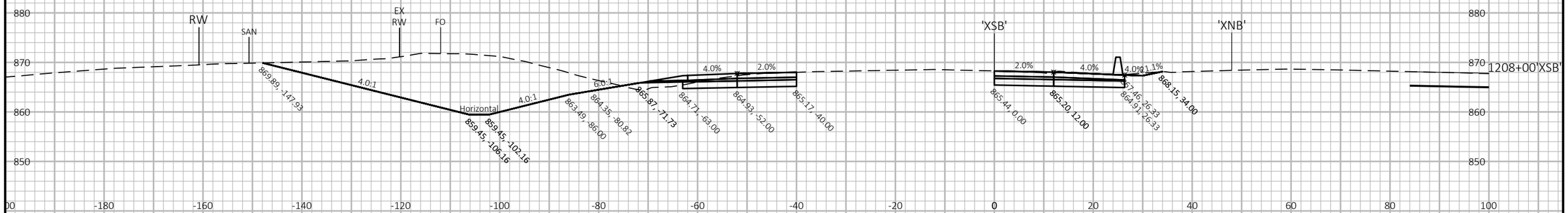

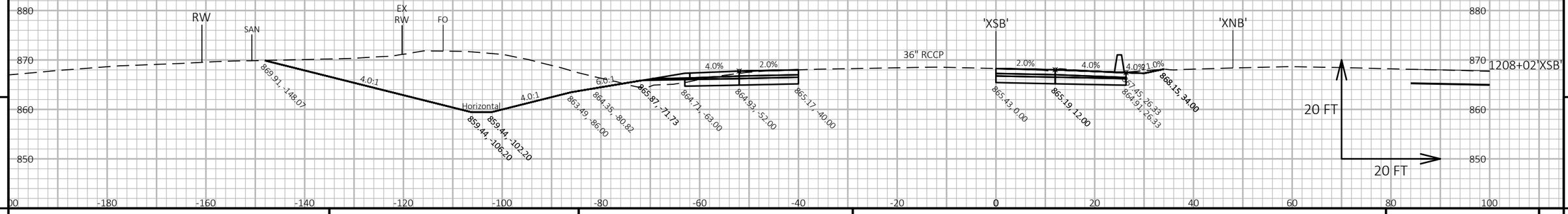

9

9

PROJECT NO: 1007-12-79	HWY: IH 39	COUNTY: DANE	CROSS SECTIONS: IH 39 SB	SHEET	E

FILE NAME : P:\2019 PROJECTS\5019001 - BIC\CIVIL3D\SHEETSPLAN\10071279\0902_XS_SB.DWG
LAYOUT NAME - 59

PLOT DATE : 3/27/2019 2:51 PM

PLOT BY : KYLE CORNELIUS

PLOT NAME :

PLOT SCALE : 1 IN:20 FT HORZ. / 1 IN:20 FT VERT.

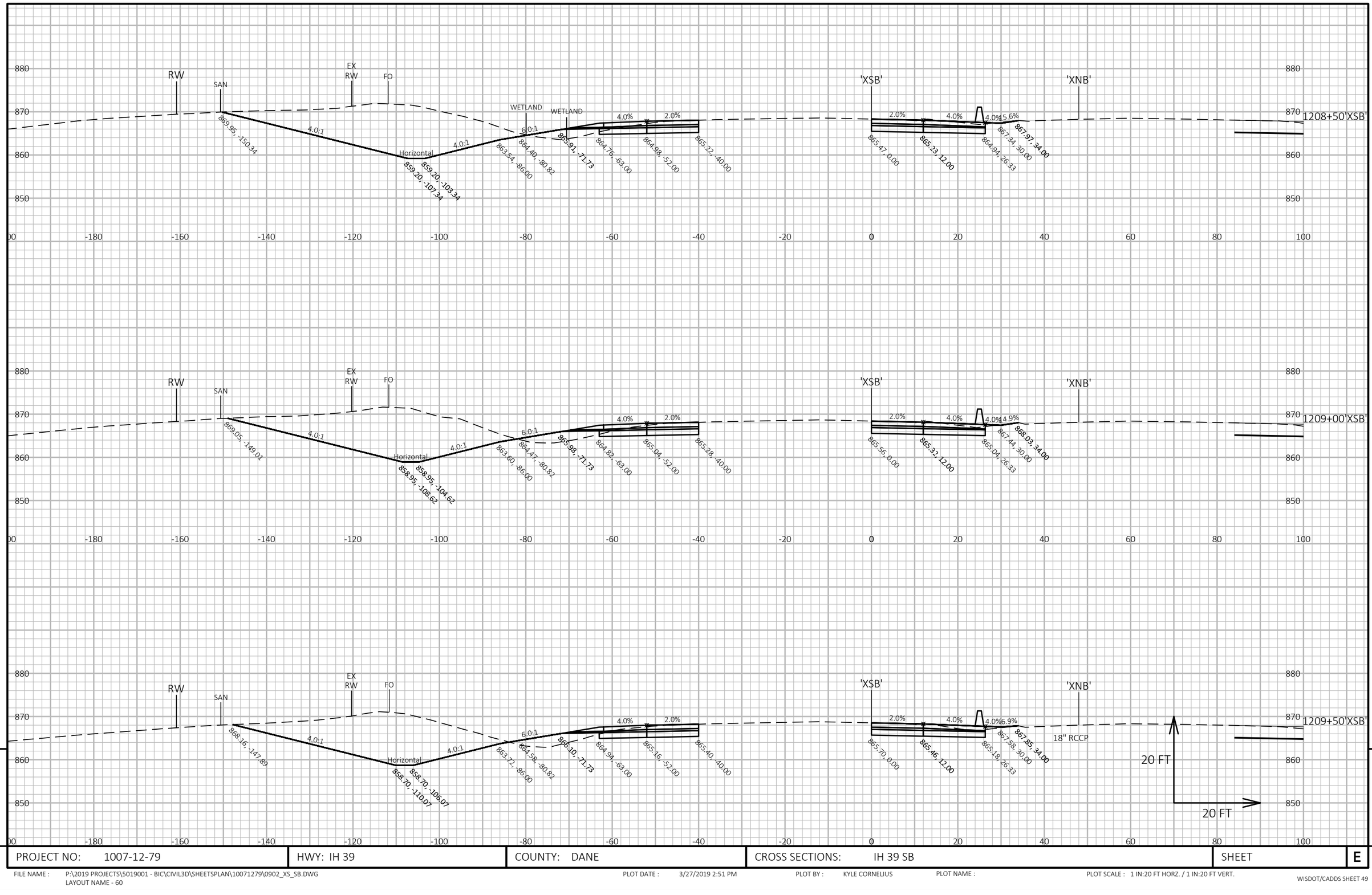

9

9

PROJECT NO: 1007-12-79	HWY: IH 39	COUNTY: DANE	CROSS SECTIONS: IH 39 SB	SHEET	E

FILE NAME : P:\2019 PROJECTS\5019001 - BIC\CIVIL3D\SHEETSPLAN\10071279\0902_XS_SB.DWG
LAYOUT NAME - 60

PLOT DATE : 3/27/2019 2:51 PM

PLOT BY : KYLE CORNELIUS

PLOT NAME :

PLOT SCALE : 1 IN:20 FT HORZ. / 1 IN:20 FT VERT.

9

PROJECT NO: 1007-12-79	HWY: IH 39	COUNTY: DANE	CROSS SECTIONS: IH 39 SB	SHEET	E

9

FILE NAME : P:\2019 PROJECTS\5019001 - BIC\CIVIL3D\SHEETSPLAN\10071279\0902_XS_SB.DWG
LAYOUT NAME - 61

PLOT DATE : 3/27/2019 2:51 PM

PLOT BY : KYLE CORNELIUS

PLOT NAME :

PLOT SCALE : 1 IN:20 FT HORZ. / 1 IN:20 FT VERT.

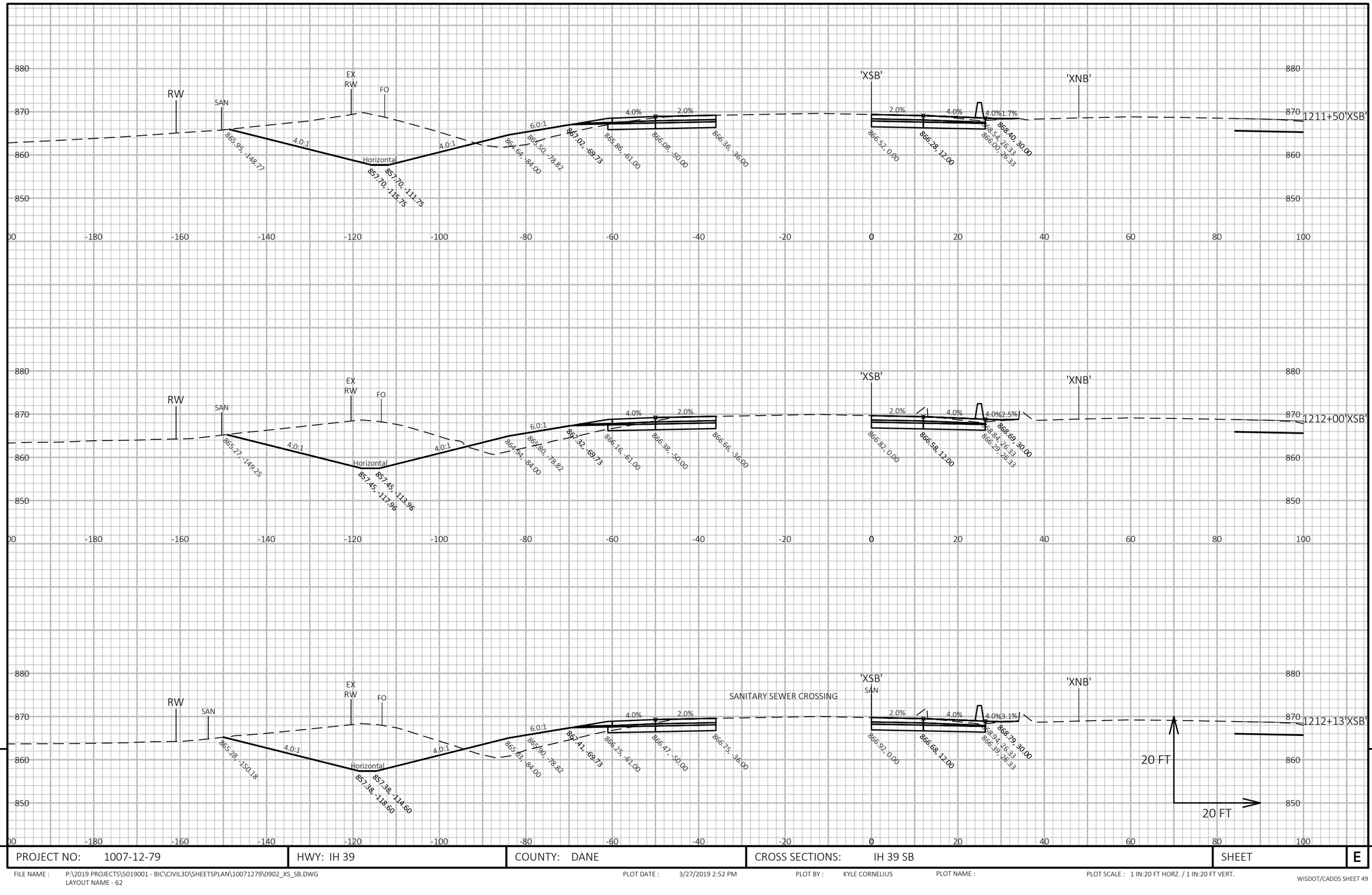

9

9

PROJECT NO: 1007-12-79	HWY: IH 39	COUNTY: DANE	CROSS SECTIONS: IH 39 SB	SHEET	E

FILE NAME : P:\2019 PROJECTS\5019001 - BIC\CIVIL3D\SHEETSPLAN\10071279\0902_XS_SB.DWG
LAYOUT NAME - 62

PLOT DATE : 3/27/2019 2:52 PM

PLOT BY : KYLE CORNELIUS

PLOT NAME :

PLOT SCALE : 1 IN:20 FT HORZ. / 1 IN:20 FT VERT.

BOX CULVERT - PENNITO CREEK
STRUCTURE NO. C-13-044
STA. 1212+84'XSB'

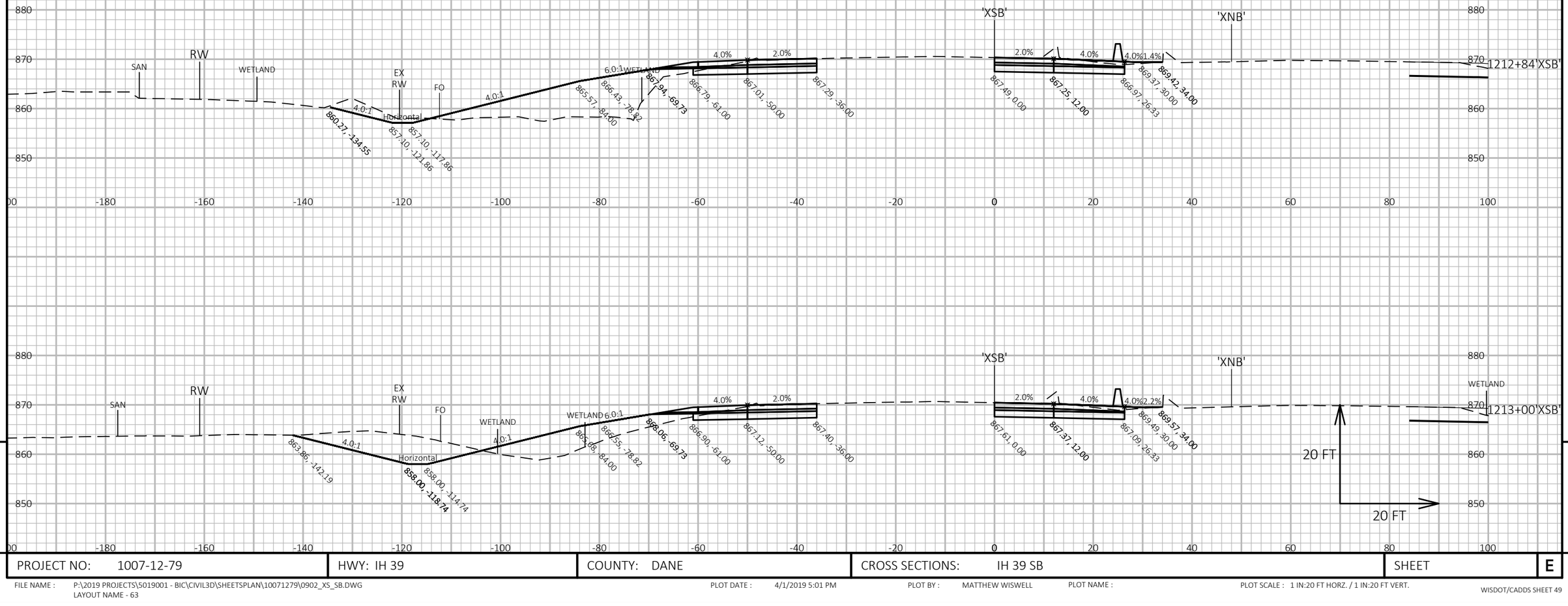

9

9

PROJECT NO: 1007-12-79	HWY: IH 39	COUNTY: DANE	CROSS SECTIONS: IH 39 SB	SHEET	E

FILE NAME : P:\2019 PROJECTS\5019001 - BIC\CIVIL3D\SHEETSPLAN\10071279\0902_XS_SB.DWG
LAYOUT NAME - 63

PLOT DATE : 4/1/2019 5:01 PM

PLOT BY : MATTHEW WISWELL

PLOT NAME :

PLOT SCALE : 1 IN:20 FT HORZ. / 1 IN:20 FT VERT.

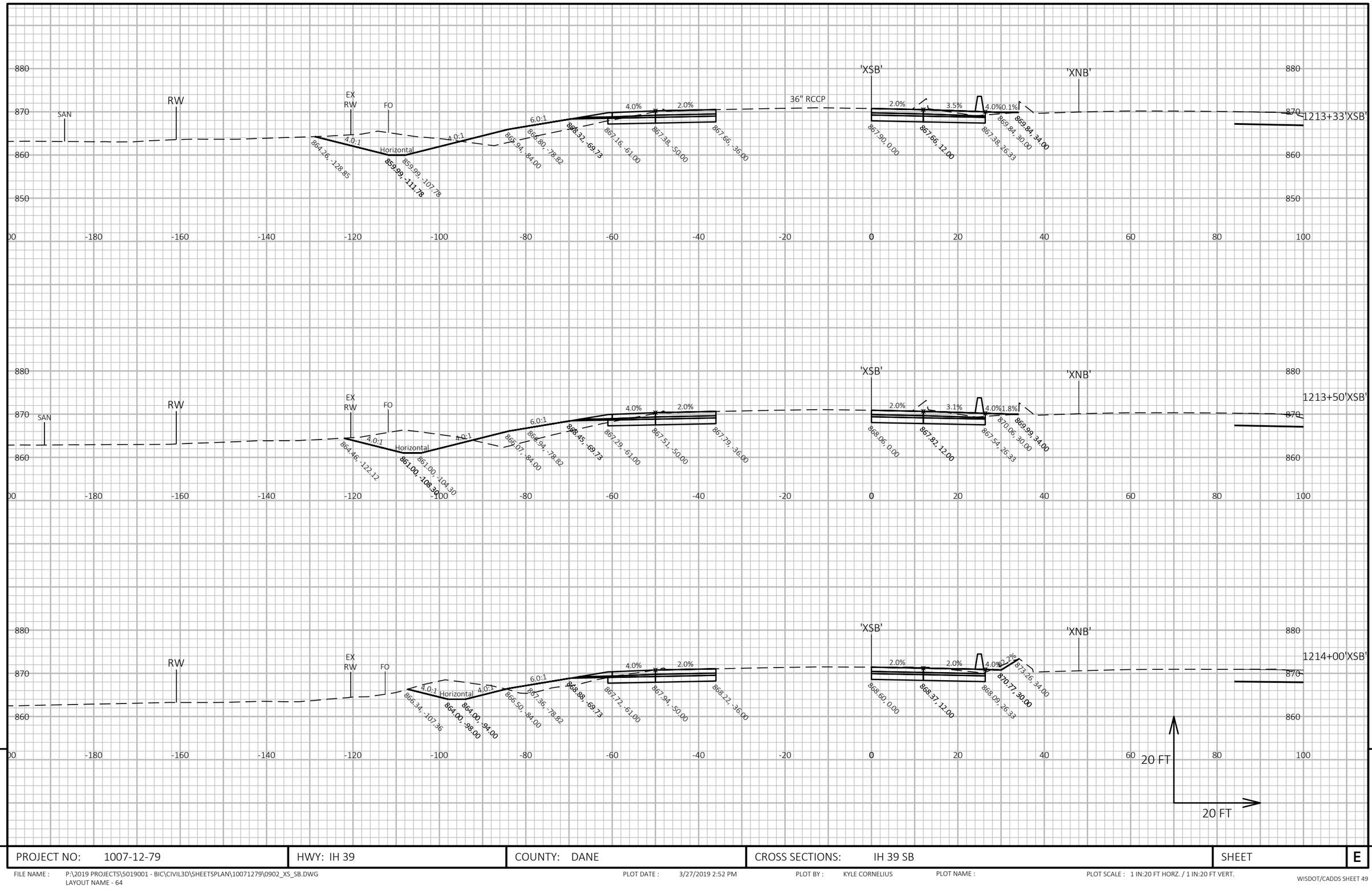

9

9

PROJECT NO: 1007-12-79	HWY: IH 39	COUNTY: DANE	CROSS SECTIONS: IH 39 SB	SHEET	E

FILE NAME : P:\2019 PROJECTS\5019001 - BIC\CIVIL3D\SHEETSPLAN\10071279\0902_XS_SB.DWG
LAYOUT NAME - 64

PLOT DATE : 3/27/2019 2:52 PM

PLOT BY : KYLE CORNELIUS

PLOT NAME :

PLOT SCALE : 1 IN:20 FT HORZ. / 1 IN:20 FT VERT.

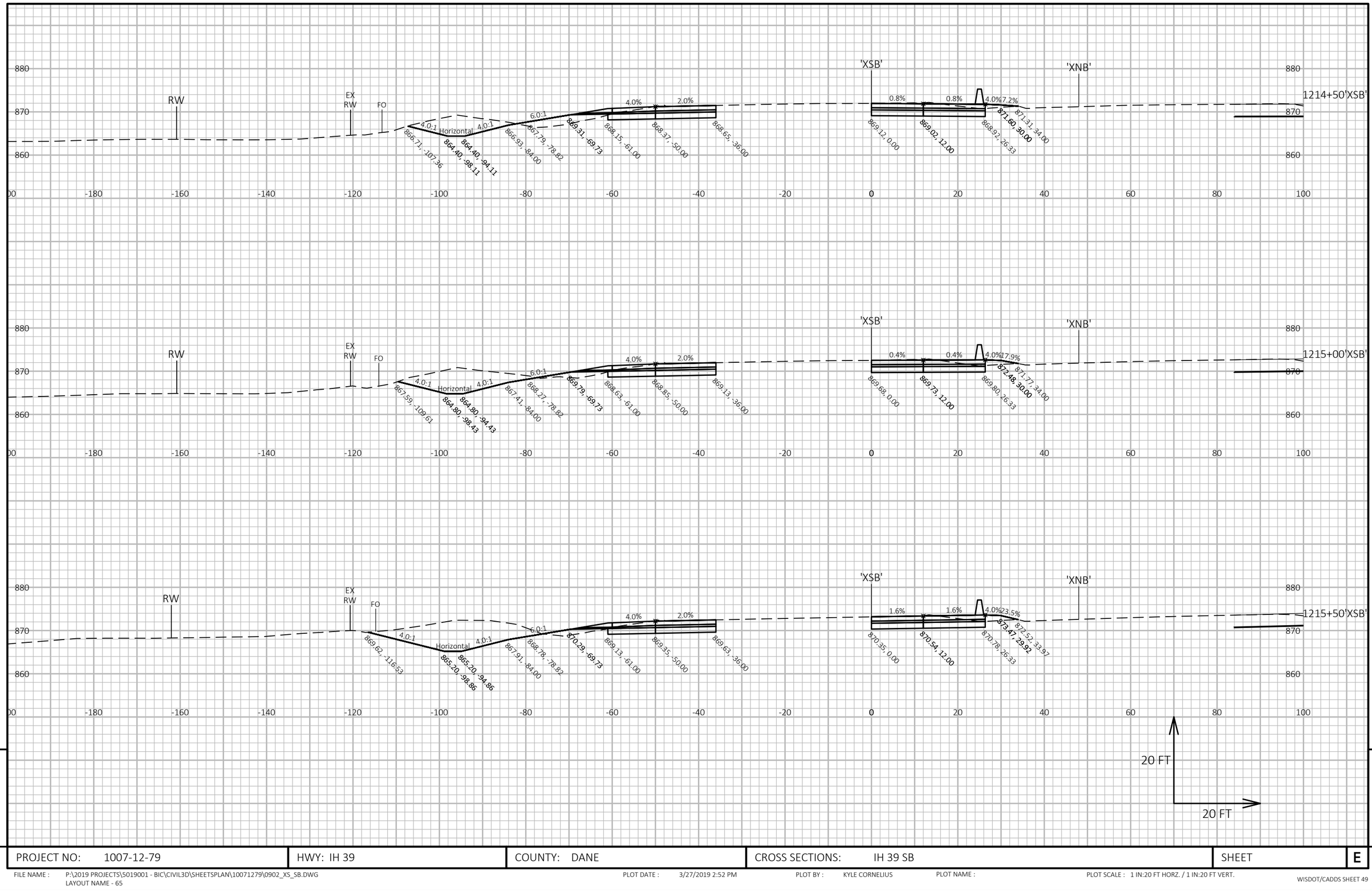

9

9

PROJECT NO: 1007-12-79	HWY: IH 39	COUNTY: DANE	CROSS SECTIONS: IH 39 SB	SHEET	E

FILE NAME : P:\2019 PROJECTS\5019001 - BIC\CIVIL3D\SHEETSPLAN\10071279\0902_XS_SB.DWG
LAYOUT NAME - 65

PLOT DATE : 3/27/2019 2:52 PM

PLOT BY : KYLE CORNELIUS

PLOT NAME :

PLOT SCALE : 1 IN:20 FT HORZ. / 1 IN:20 FT VERT.

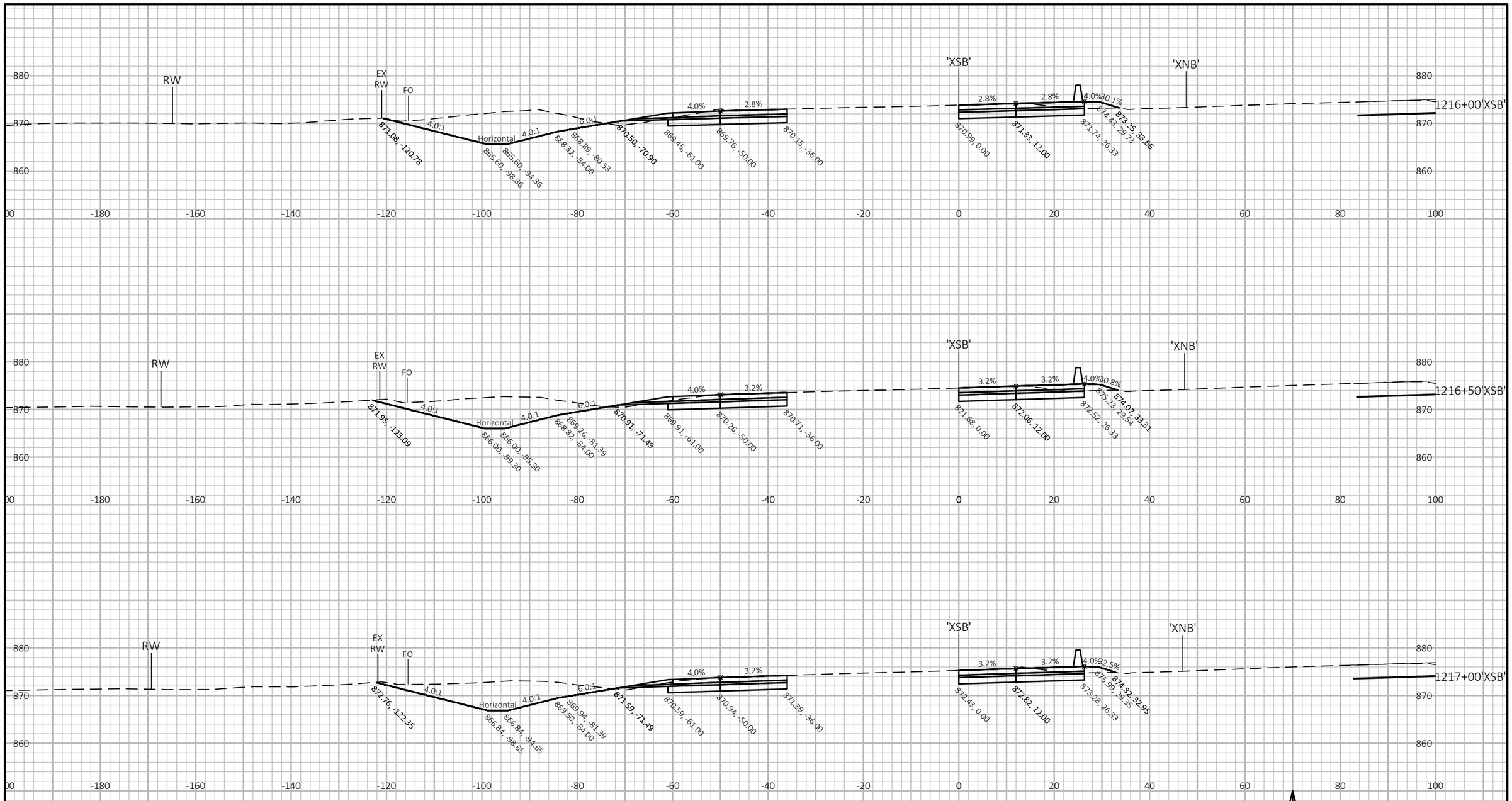

9

9

PROJECT NO: 1007-12-79	HWY: IH 39	COUNTY: DANE	CROSS SECTIONS: IH 39 SB	SHEET	E

FILE NAME : P:\2019 PROJECTS\5019001 - BIC\CIVIL3D\SHEETSPLAN\10071279\0902_XS_SB.DWG
LAYOUT NAME - 66

PLOT DATE : 3/27/2019 2:53 PM

PLOT BY : KYLE CORNELIUS

PLOT NAME :

PLOT SCALE : 1 IN:20 FT HORZ. / 1 IN:20 FT VERT.

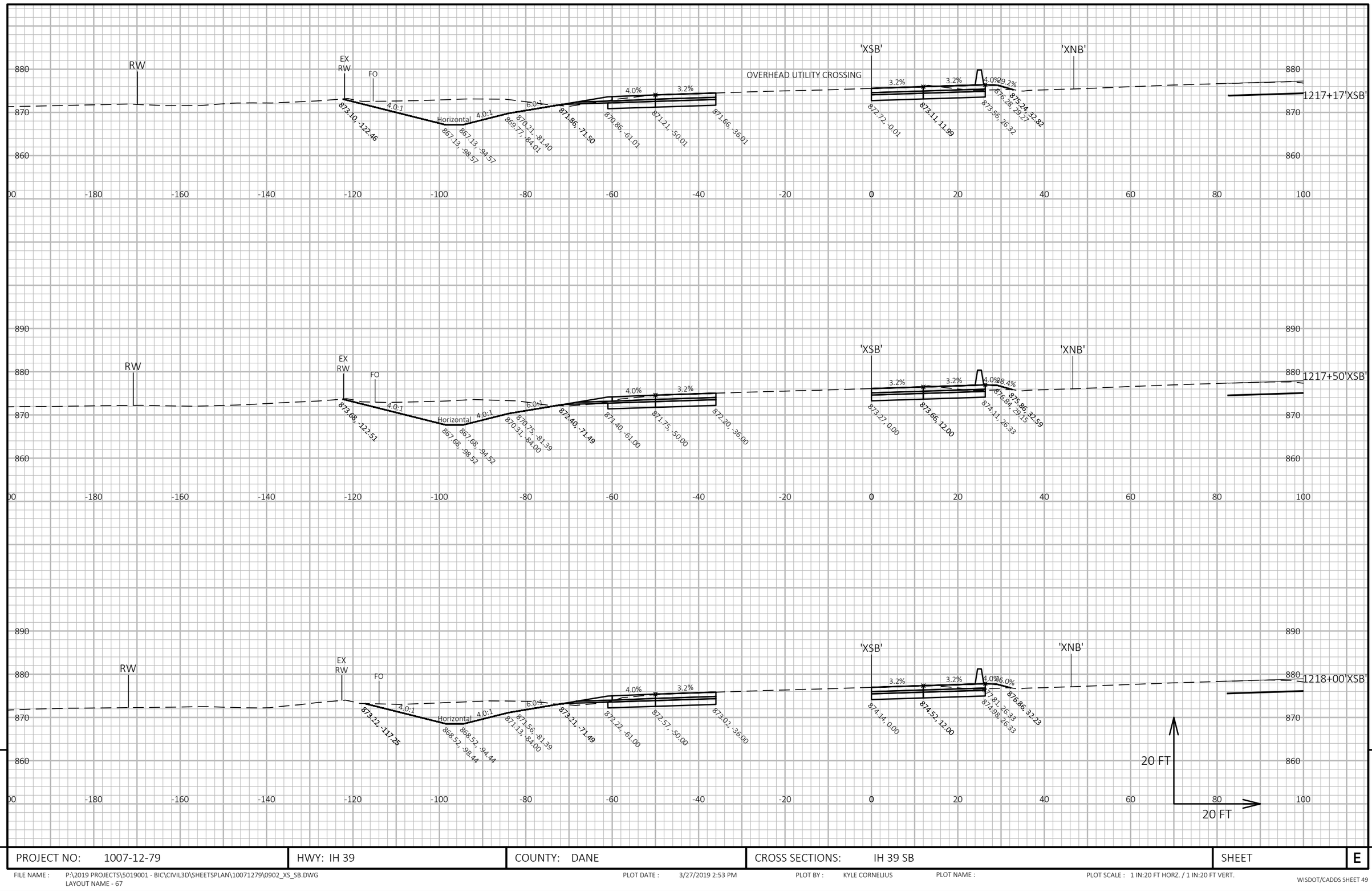

PROJECT NO: 1007-12-79	HWY: IH 39	COUNTY: DANE	CROSS SECTIONS: IH 39 SB	SHEET	E

FILE NAME : P:\2019 PROJECTS\5019001 - BIC\CIVIL3D\SHEETSPLAN\10071279\0902_XS_SB.DWG
LAYOUT NAME - 67

PLOT DATE : 3/27/2019 2:53 PM PLOT BY : KYLE CORNELIUS PLOT NAME : PLOT SCALE : 1 IN:20 FT HORZ. / 1 IN:20 FT VERT.

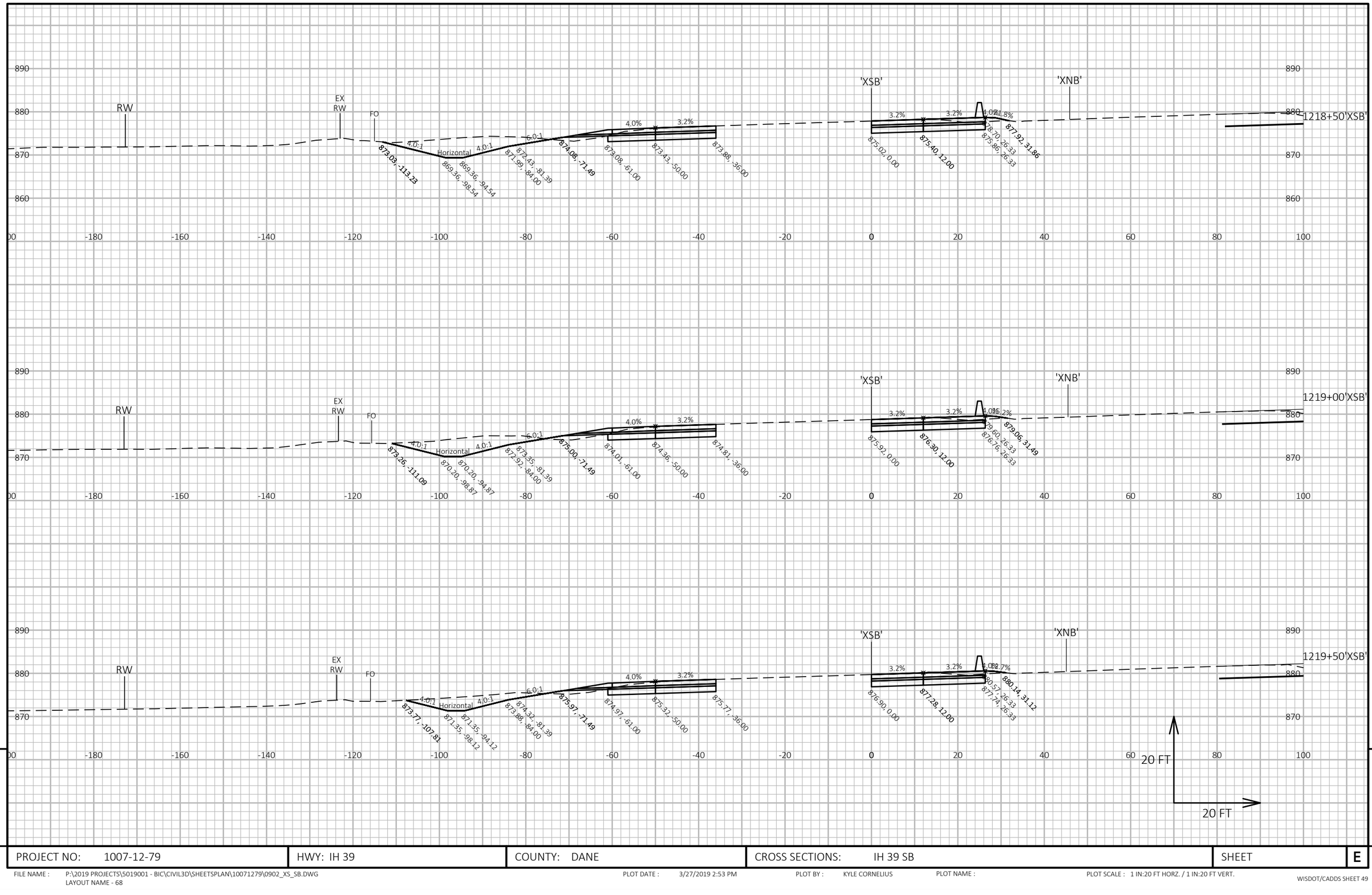

PROJECT NO: 1007-12-79	HWY: IH 39	COUNTY: DANE	CROSS SECTIONS: IH 39 SB	SHEET	E

FILE NAME : P:\2019 PROJECTS\5019001 - BIC\CIVIL3D\SHEETSPLAN\10071279\0902_XS_SB.DWG
LAYOUT NAME - 68

PLOT DATE : 3/27/2019 2:53 PM PLOT BY : KYLE CORNELIUS PLOT NAME : PLOT SCALE : 1 IN:20 FT HORZ. / 1 IN:20 FT VERT.

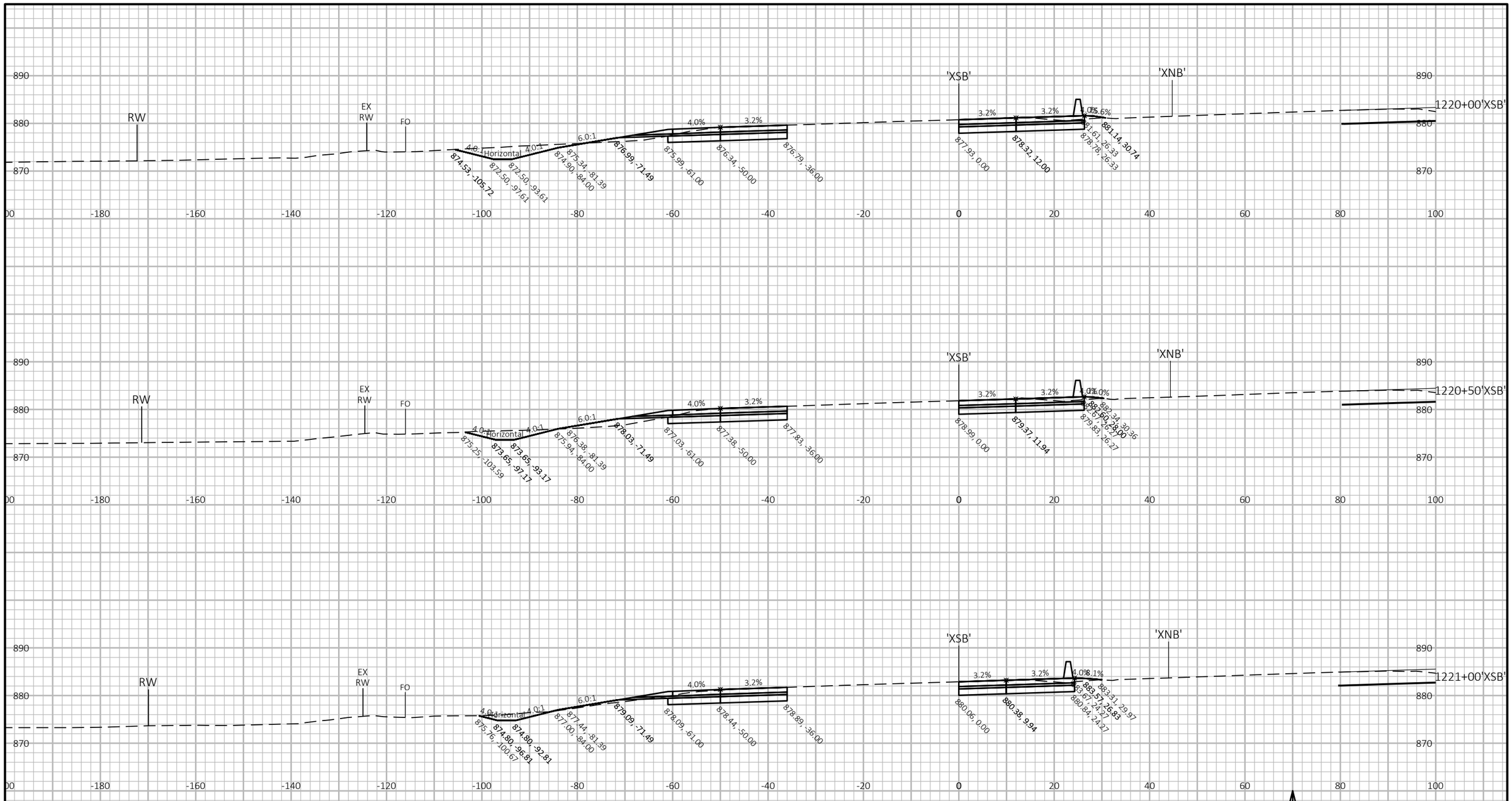

9

9

PROJECT NO: 1007-12-79	HWY: IH 39	COUNTY: DANE	CROSS SECTIONS: IH 39 SB	SHEET	E

FILE NAME : P:\2019 PROJECTS\5019001 - BIC\CIVIL3D\SHEETSPLAN\10071279\0902_XS_SB.DWG
LAYOUT NAME - 69

PLOT DATE : 3/27/2019 2:53 PM

PLOT BY : KYLE CORNELIUS

PLOT NAME :

PLOT SCALE : 1 IN:20 FT HORZ. / 1 IN:20 FT VERT.

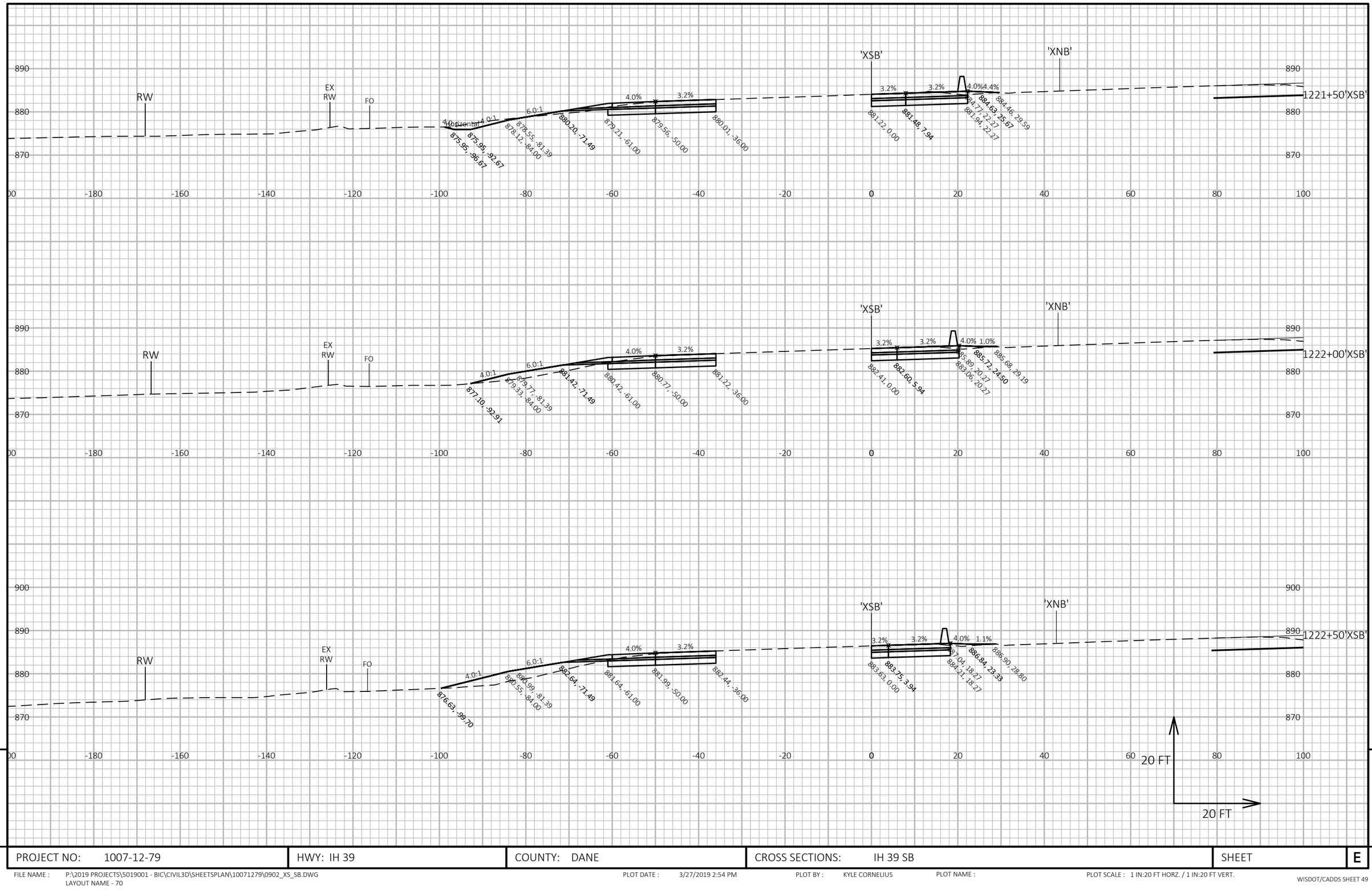

9

9

PROJECT NO: 1007-12-79	HWY: IH 39	COUNTY: DANE	CROSS SECTIONS: IH 39 SB	SHEET	E

FILE NAME : P:\2019 PROJECTS\5019001 - BIC\CIVIL3D\SHEETSPLAN\10071279\0902_XS_SB.DWG
LAYOUT NAME - 70

PLOT DATE : 3/27/2019 2:54 PM PLOT BY : KYLE CORNELIUS PLOT NAME : PLOT SCALE : 1 IN:20 FT HORZ. / 1 IN:20 FT VERT.

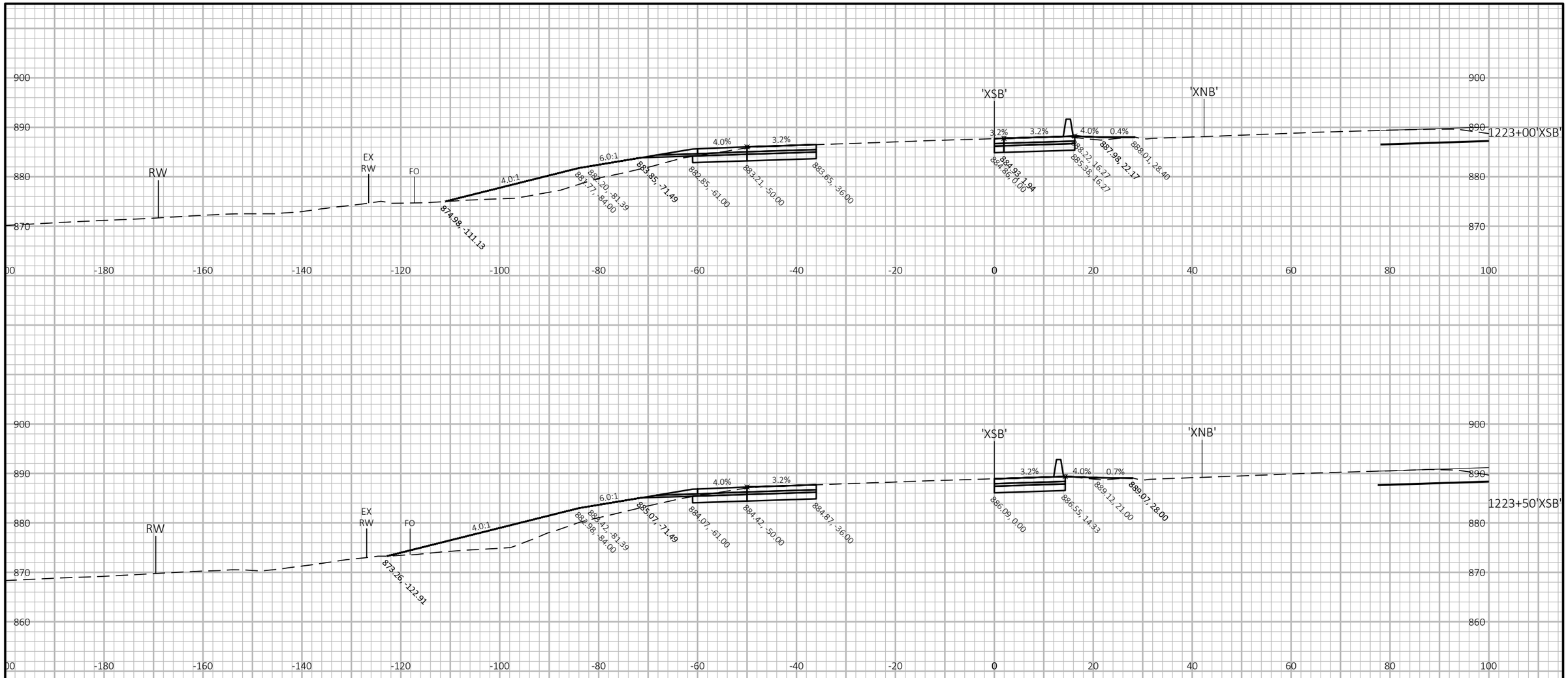

9

9

PROJECT NO: 1007-12-79	HWY: IH 39	COUNTY: DANE	CROSS SECTIONS: IH 39 SB	SHEET	E

FILE NAME : P:\2019 PROJECTS\5019001 - BIC\CIVIL3D\SHEETSPLAN\10071279\0902_XS_SB.DWG
LAYOUT NAME - 71

PLOT DATE : 3/27/2019 2:54 PM PLOT BY : KYLE CORNELIUS PLOT NAME : PLOT SCALE : 1 IN:20 FT HORZ. / 1 IN:20 FT VERT.

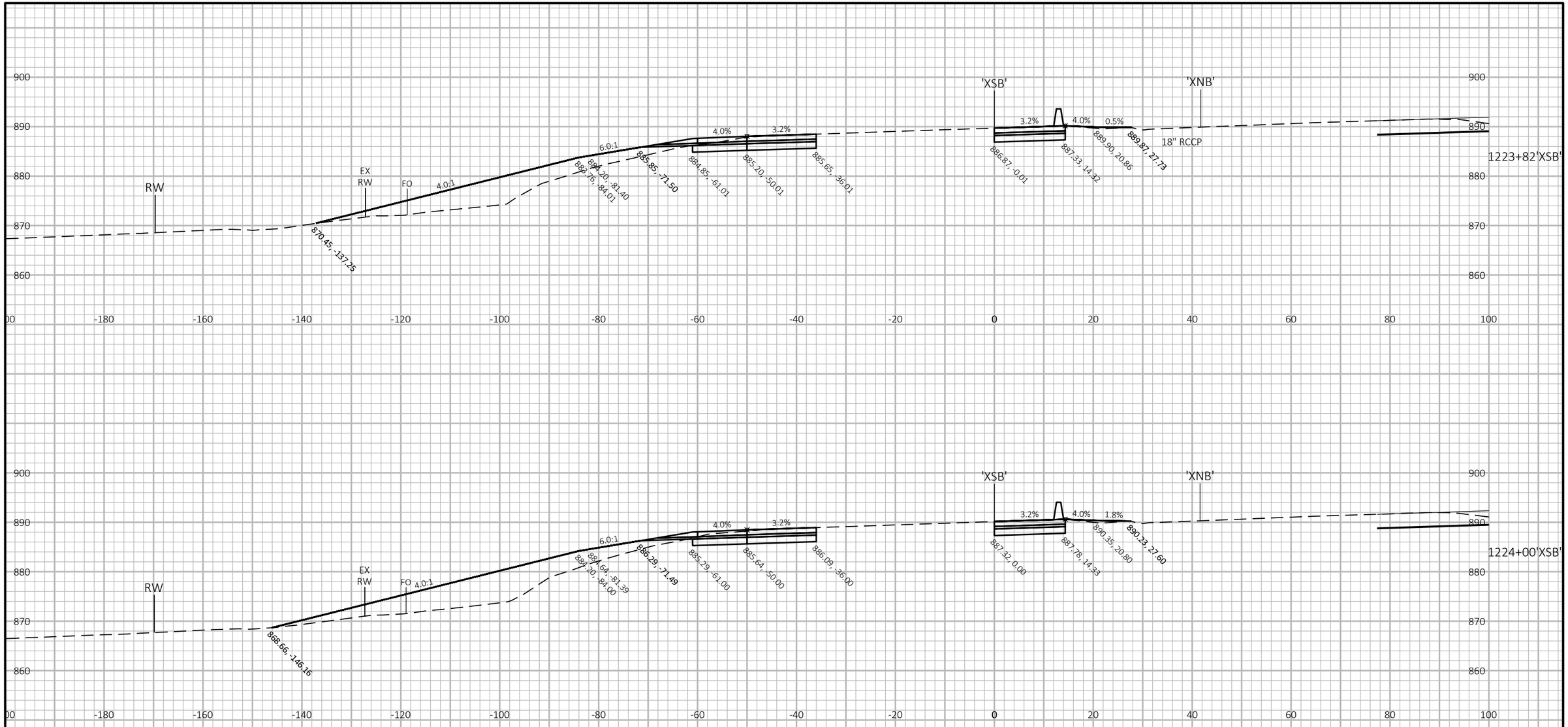

PROJECT NO: 1007-12-79	HWY: IH 39	COUNTY: DANE	CROSS SECTIONS: IH 39 SB	SHEET	E

FILE NAME : P:\2019 PROJECTS\5019001 - BIC\CIVIL3D\SHEETSPLAN\10071279\0902_XS_SB.DWG
LAYOUT NAME - 72
PLOT DATE : 3/27/2019 2:54 PM
PLOT BY : KYLE CORNELIUS
PLOT NAME :
PLOT SCALE : 1 IN:20 FT HORZ. / 1 IN:20 FT VERT.
WISDOT/CADDS SHEET 49

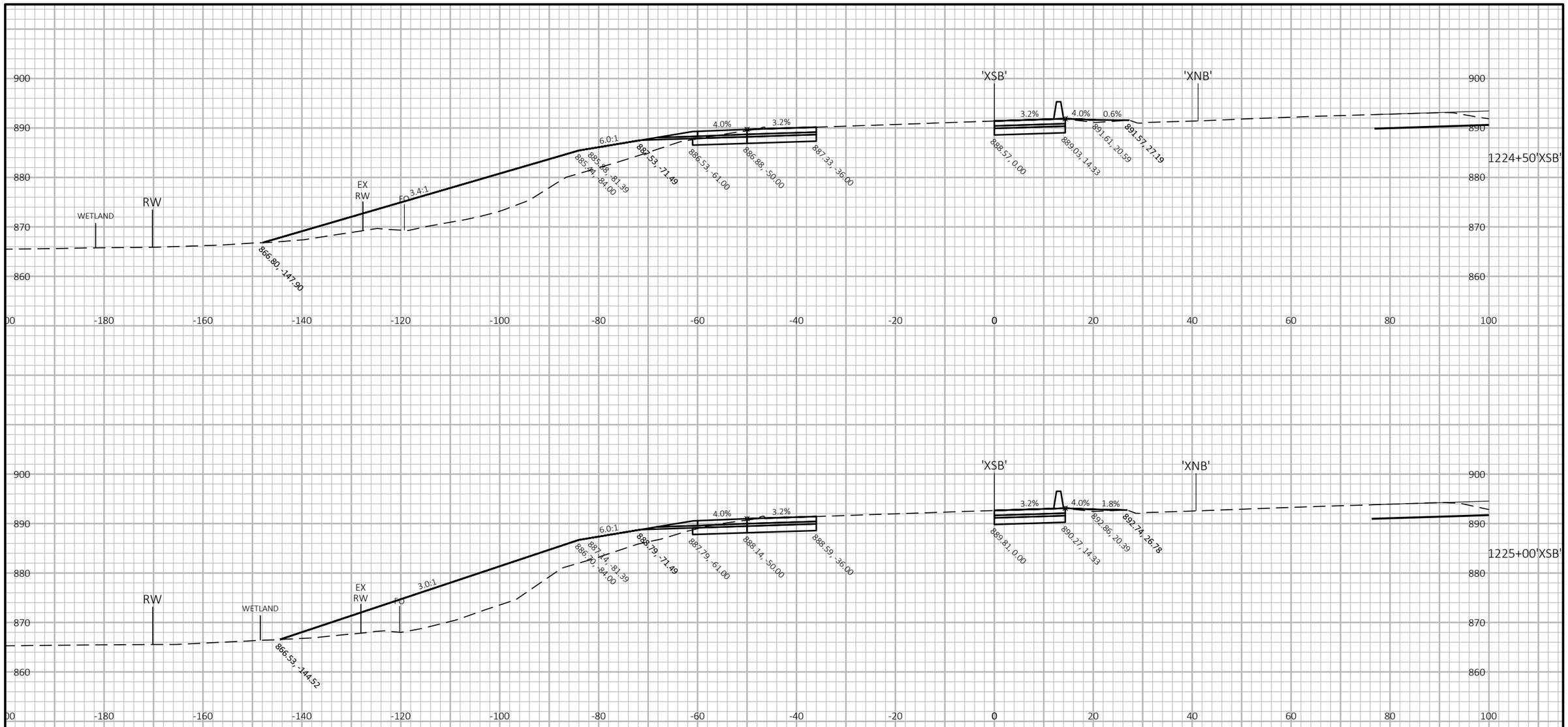

20 FT

20 FT

9

9

PROJECT NO: 1007-12-79	HWY: IH 39	COUNTY: DANE	CROSS SECTIONS: IH 39 SB	SHEET	E

FILE NAME : P:\2019 PROJECTS\5019001 - BIC\CIVIL3D\SHEETSPLAN\10071279\0902_XS_SB.DWG
LAYOUT NAME - 73

PLOT DATE : 3/27/2019 2:55 PM

PLOT BY : KYLE CORNELIUS

PLOT NAME :

PLOT SCALE : 1 IN:20 FT HORZ. / 1 IN:20 FT VERT.

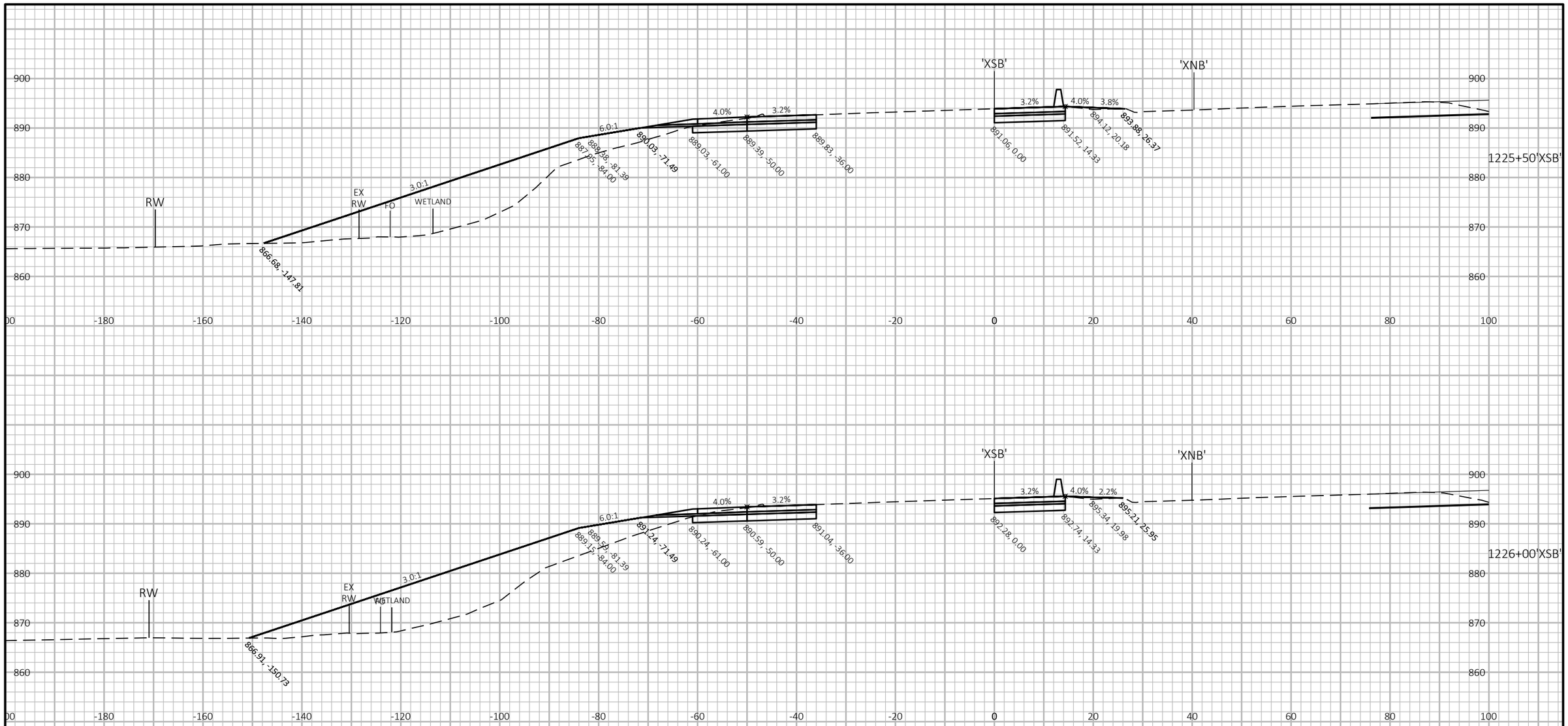

9

9

PROJECT NO: 1007-12-79	HWY: IH 39	COUNTY: DANE	CROSS SECTIONS: IH 39 SB	SHEET	E

FILE NAME : P:\2019 PROJECTS\5019001 - BIC\CIVIL3D\SHEETSPLAN\10071279\0902_XS_SB.DWG
LAYOUT NAME - 74

PLOT DATE : 3/27/2019 2:55 PM PLOT BY : KYLE CORNELIUS PLOT NAME : PLOT SCALE : 1 IN:20 FT HORZ. / 1 IN:20 FT VERT.

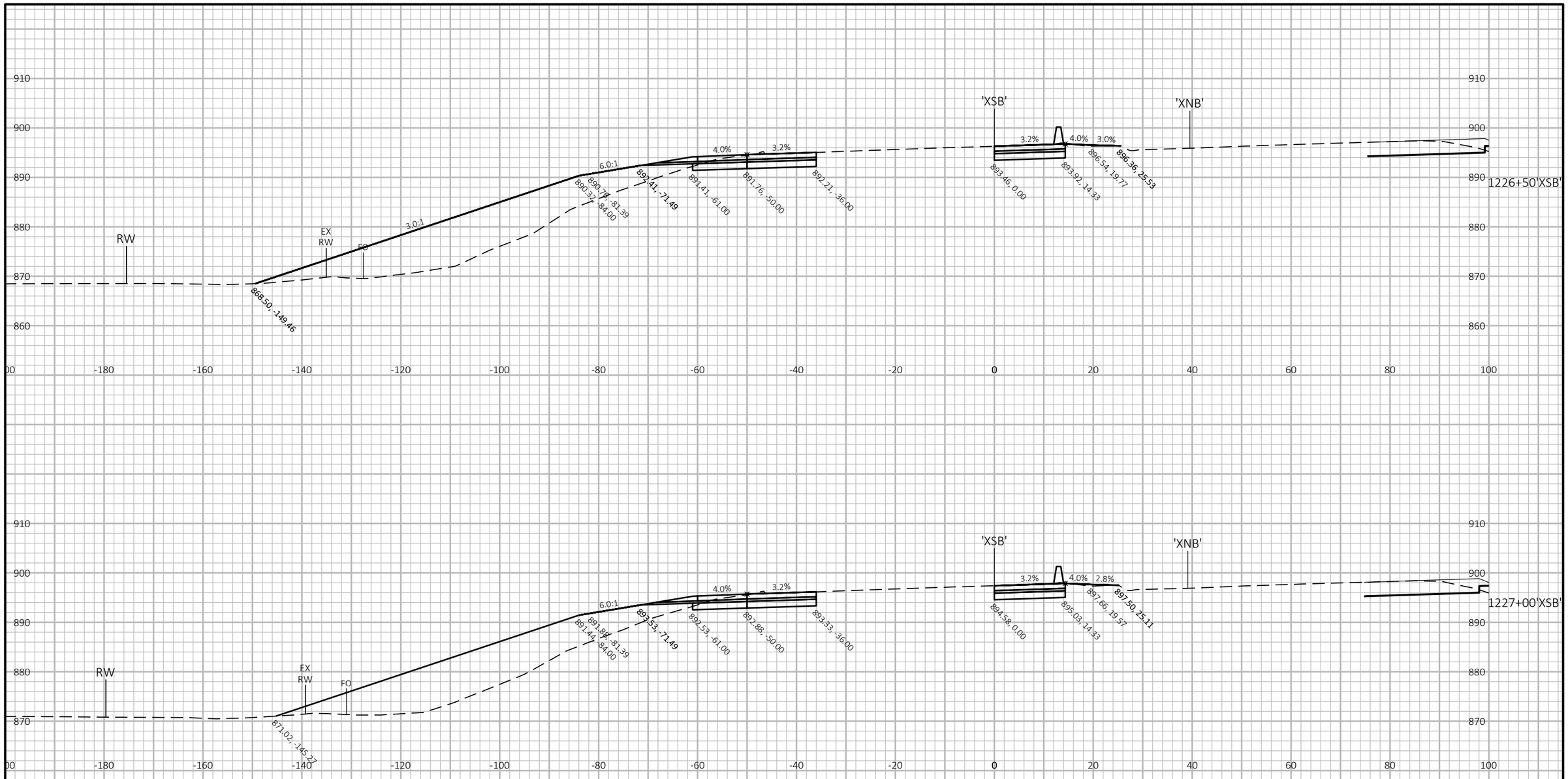

9

9

PROJECT NO: 1007-12-79	HWY: IH 39	COUNTY: DANE	CROSS SECTIONS: IH 39 SB	SHEET	E

FILE NAME : P:\2019 PROJECTS\5019001 - BIC\CIVIL3D\SHEETSPLAN\10071279\0902_XS_SB.DWG
LAYOUT NAME - 75

PLOT DATE : 3/27/2019 2:55 PM PLOT BY : KYLE CORNELIUS PLOT NAME : PLOT SCALE : 1 IN:20 FT HORZ. / 1 IN:20 FT VERT.

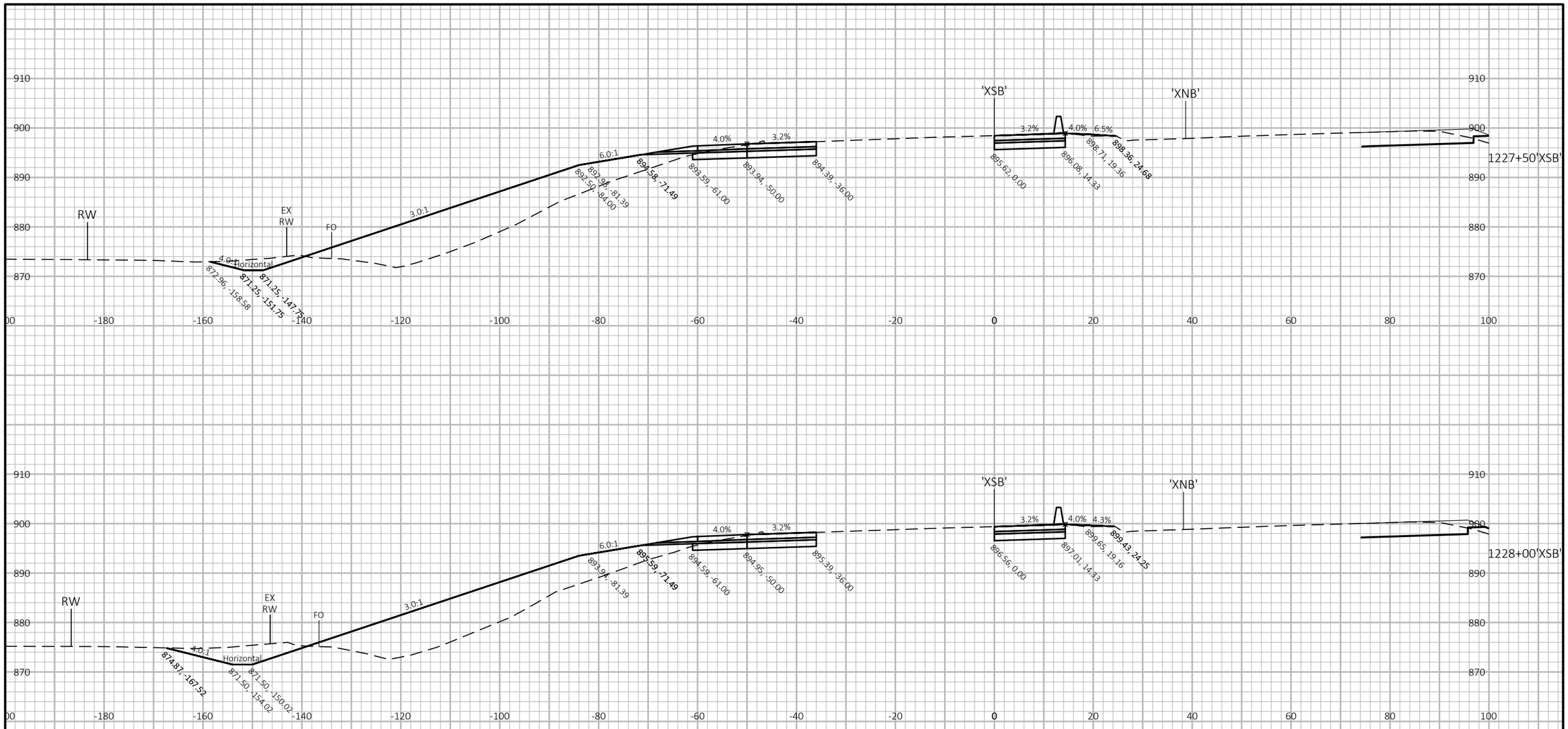

9

9

PROJECT NO: 1007-12-79	HWY: IH 39	COUNTY: DANE	CROSS SECTIONS: IH 39 SB	SHEET	E

FILE NAME : P:\2019 PROJECTS\5019001 - BIC\CIVIL3D\SHEETSPLAN\10071279\0902_XS_SB.DWG
LAYOUT NAME - 76

PLOT DATE : 3/27/2019 2:55 PM

PLOT BY : KYLE CORNELIUS

PLOT NAME :

PLOT SCALE : 1 IN:20 FT HORZ. / 1 IN:20 FT VERT.

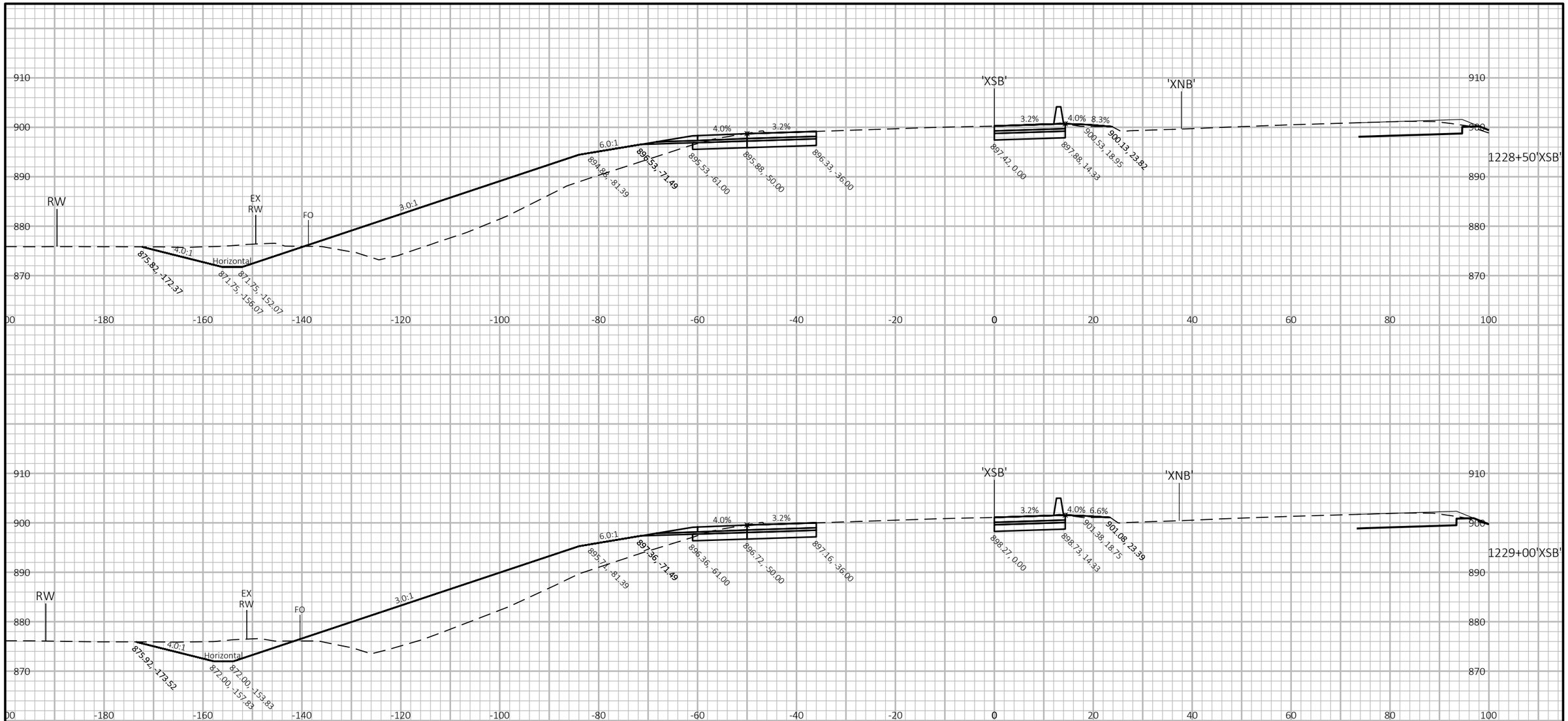

9

9

PROJECT NO: 1007-12-79	HWY: IH 39	COUNTY: DANE	CROSS SECTIONS: IH 39 SB	SHEET	E

FILE NAME : P:\2019 PROJECTS\5019001 - BIC\CIVIL3D\SHEETSPLAN\10071279\0902_XS_SB.DWG
LAYOUT NAME - 77

PLOT DATE : 3/27/2019 2:56 PM PLOT BY : KYLE CORNELIUS PLOT NAME : PLOT SCALE : 1 IN:20 FT HORZ. / 1 IN:20 FT VERT.

WISDOT/CADDS SHEET 49

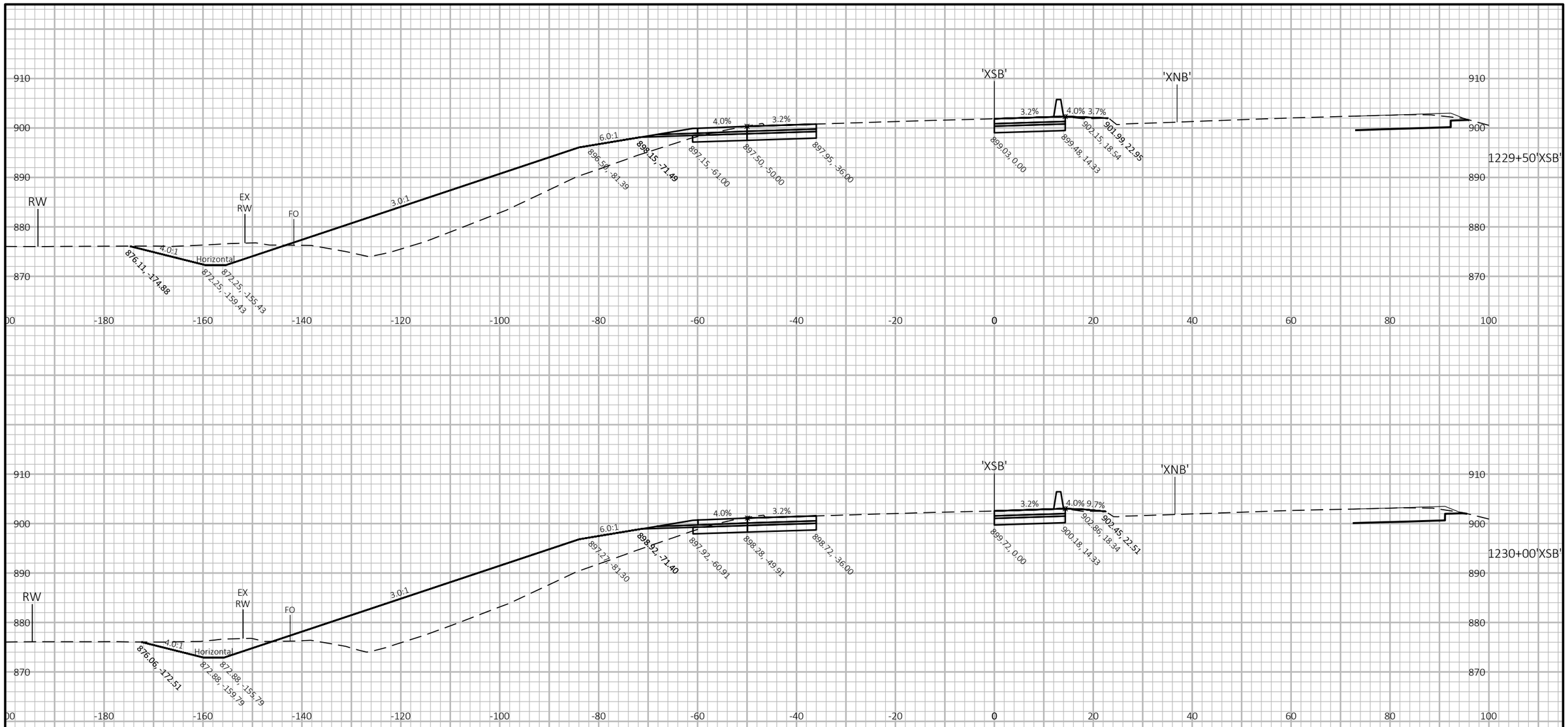

9

9

PROJECT NO: 1007-12-79	HWY: IH 39	COUNTY: DANE	CROSS SECTIONS: IH 39 SB	SHEET	E

FILE NAME : P:\2019 PROJECTS\5019001 - BIC\CIVIL3D\SHEETSPLAN\10071279\0902_XS_SB.DWG
LAYOUT NAME - 78

PLOT DATE : 3/27/2019 2:56 PM

PLOT BY : KYLE CORNELIUS

PLOT NAME :

PLOT SCALE : 1 IN:20 FT HORZ. / 1 IN:20 FT VERT.

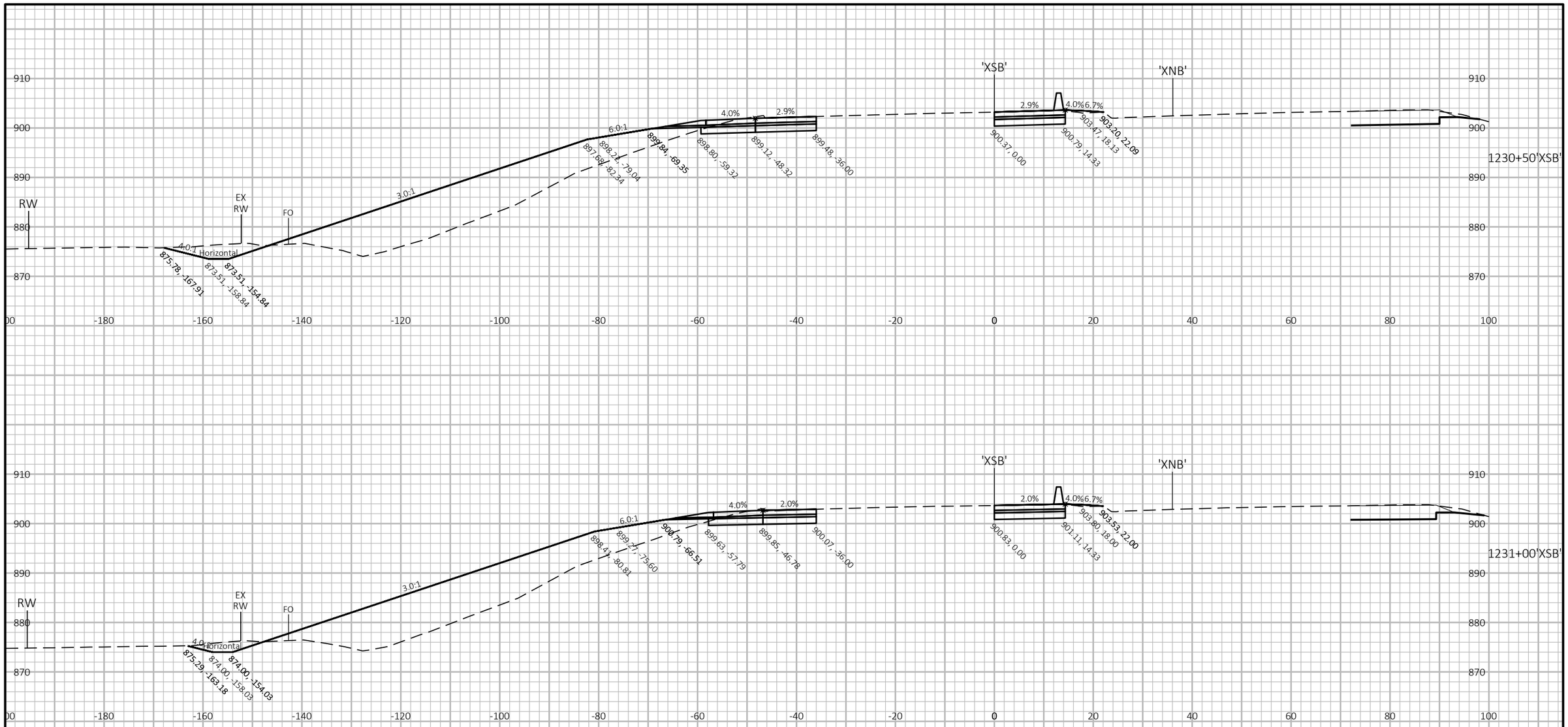

9

9

PROJECT NO: 1007-12-79	HWY: IH 39	COUNTY: DANE	CROSS SECTIONS: IH 39 SB	SHEET	E

FILE NAME : P:\2019 PROJECTS\5019001 - BIC\CIVIL3D\SHEETSPLAN\10071279\0902_XS_SB.DWG
LAYOUT NAME - 79

PLOT DATE : 3/27/2019 2:56 PM PLOT BY : KYLE CORNELIUS PLOT NAME : PLOT SCALE : 1 IN:20 FT HORZ. / 1 IN:20 FT VERT.

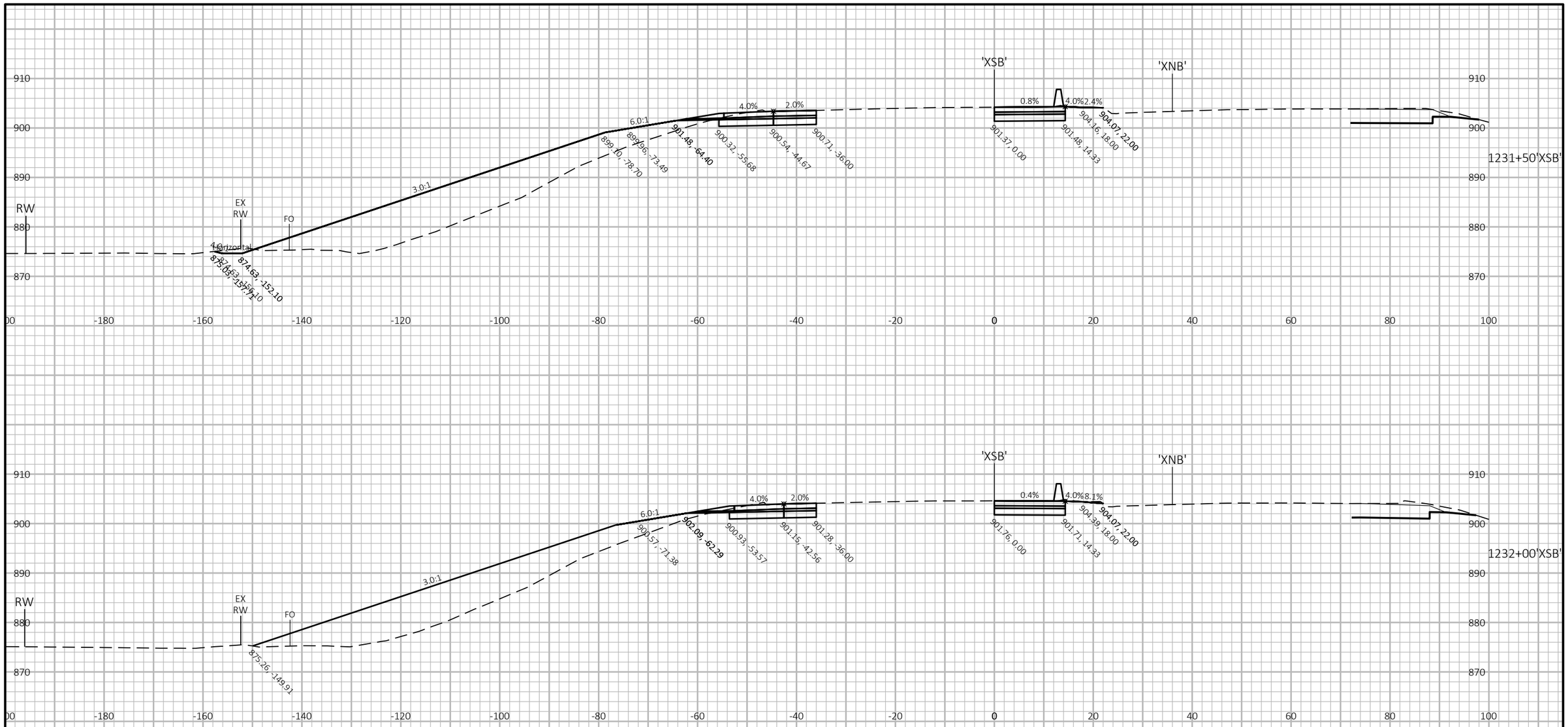

20 FT

20 FT

9

9

PROJECT NO: 1007-12-79	HWY: IH 39	COUNTY: DANE	CROSS SECTIONS: IH 39 SB	SHEET	E

FILE NAME : P:\2019 PROJECTS\5019001 - BIC\CIVIL3D\SHEETSPLAN\10071279\0902_XS_SB.DWG
LAYOUT NAME - 80

PLOT DATE : 3/27/2019 2:56 PM

PLOT BY : KYLE CORNELIUS

PLOT NAME :

PLOT SCALE : 1 IN:20 FT HORZ. / 1 IN:20 FT VERT.

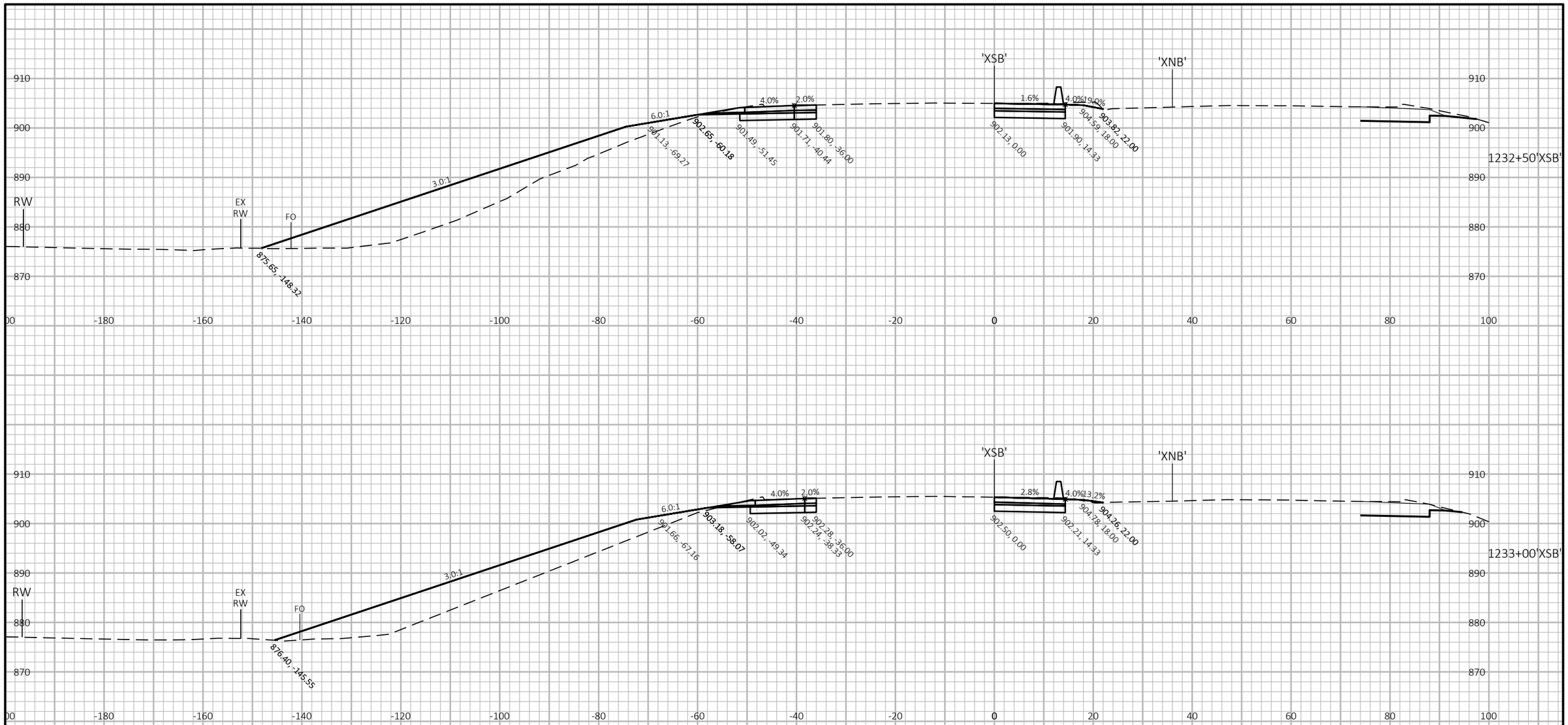

9

9

PROJECT NO: 1007-12-79	HWY: IH 39	COUNTY: DANE	CROSS SECTIONS: IH 39 SB	SHEET	E

FILE NAME : P:\2019 PROJECTS\5019001 - BIC\CIVIL3D\SHEETSPLAN\10071279\0902_XS_SB.DWG
LAYOUT NAME - 81

PLOT DATE : 3/27/2019 2:57 PM

PLOT BY : KYLE CORNELIUS

PLOT NAME :

PLOT SCALE : 1 IN:20 FT HORZ. / 1 IN:20 FT VERT.

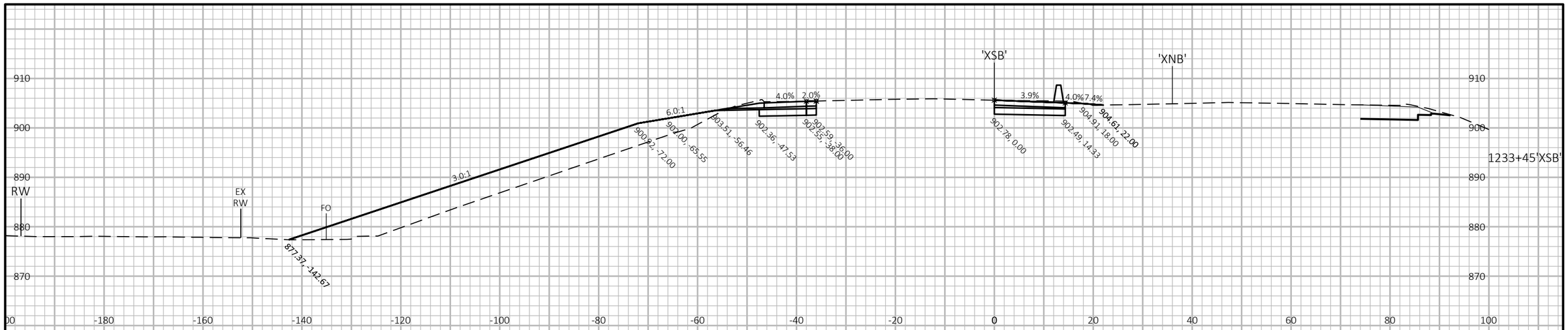

END PROJECT 1007-12-79
STA 1233+45'XSB'
MATCH EXISTING

20 FT
20 FT

9

PROJECT NO: 1007-12-79	HWY: IH 39	COUNTY: DANE	CROSS SECTIONS: IH 39 SB	SHEET	E

FILE NAME : P:\2019 PROJECTS\5019001 - BIC\CIVIL3D\SHEETSPLAN\10071279\0902_XS_SB.DWG
LAYOUT NAME - 82

PLOT DATE : 3/27/2019 2:57 PM PLOT BY : KYLE CORNELIUS PLOT NAME : PLOT SCALE : 1 IN:20 FT HORZ. / 1 IN:20 FT VERT.

BEGIN CONSTRUCTION
STA 113+53'XEB'
MATCH EXISTING

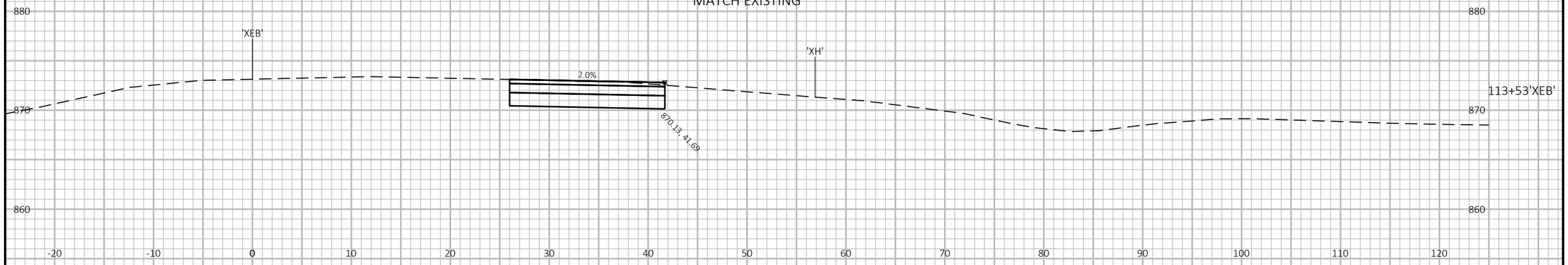

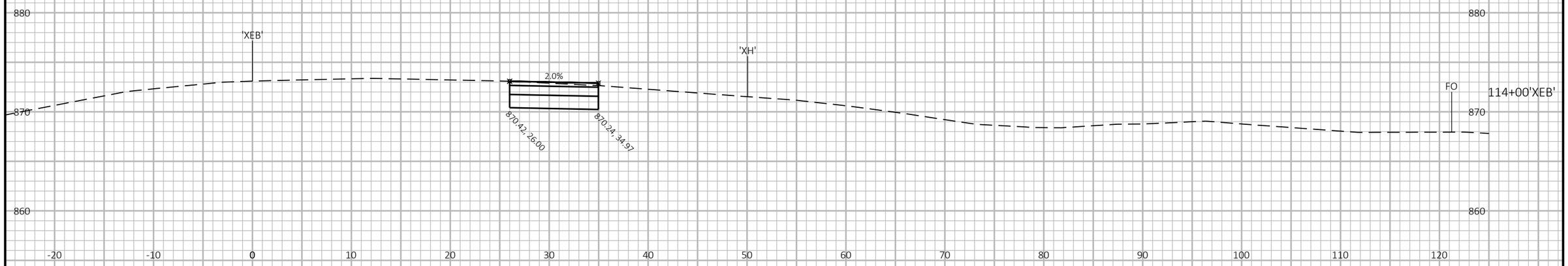

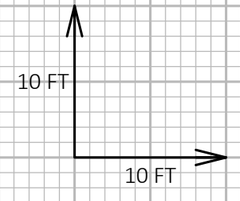

9

9

PROJECT NO: 1007-12-79	HWY: IH 39	COUNTY: DANE	CROSS SECTIONS: NB IH 39 TO EB US 12 EXIT RAMP	SHEET	E

FILE NAME : P:\2019 PROJECTS\5019001 - BIC\CIVIL3D\SHEETSPLAN\10071279\0902_XS_NB-EB.DWG
LAYOUT NAME - 01

PLOT DATE : 3/27/2019 1:31 PM

PLOT BY : KYLE CORNELIUS

PLOT NAME :

PLOT SCALE : 1 IN:10 FT HORZ. / 1 IN:10 FT VERT.

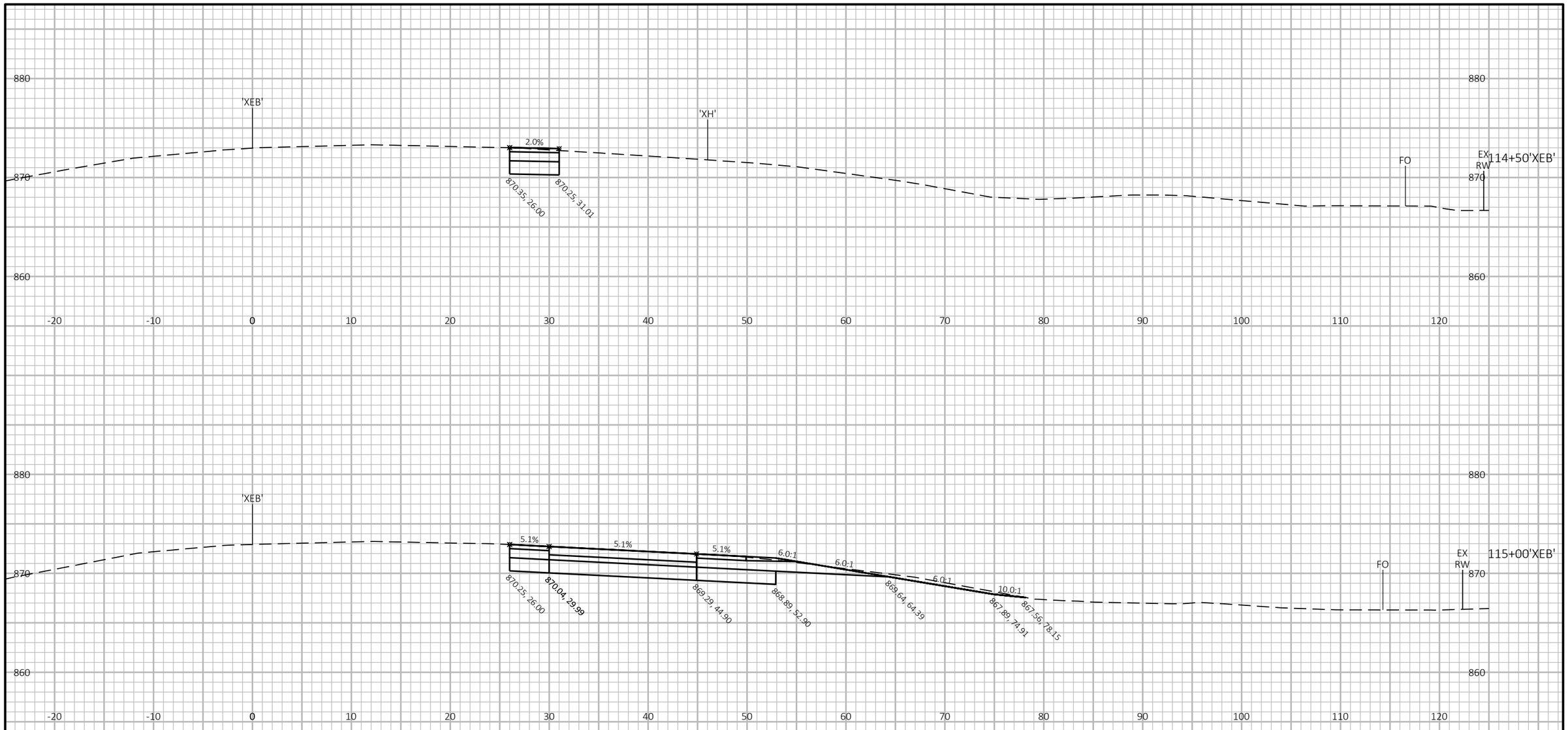

9

9

PROJECT NO: 1007-12-79	HWY: IH 39	COUNTY: DANE	CROSS SECTIONS: NB IH 39 TO EB US 12 EXIT RAMP	SHEET	E

FILE NAME : P:\2019 PROJECTS\5019001 - BIC\CIVIL3D\SHEETSPLAN\10071279\0902_XS_NB-EB.DWG
LAYOUT NAME - 02

PLOT DATE : 3/27/2019 1:31 PM

PLOT BY : KYLE CORNELIUS

PLOT NAME :

PLOT SCALE : 1 IN:10 FT HORZ. / 1 IN:10 FT VERT.

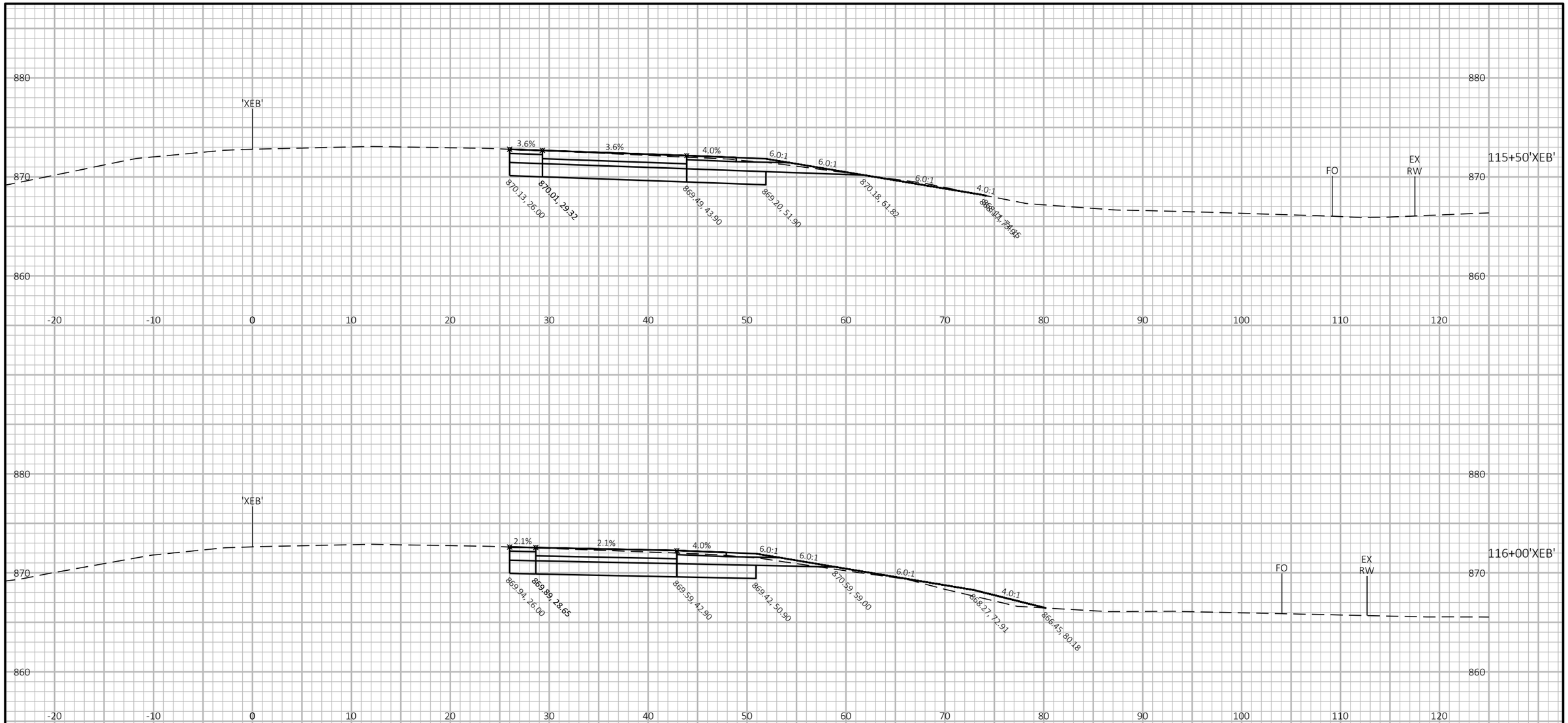

9

9

PROJECT NO: 1007-12-79	HWY: IH 39	COUNTY: DANE	CROSS SECTIONS: NB IH 39 TO EB US 12 EXIT RAMP	SHEET	E

FILE NAME : P:\2019 PROJECTS\5019001 - BIC\CIVIL3D\SHEETSPLAN\10071279\0902_XS_NB-EB.DWG
LAYOUT NAME - 03

PLOT DATE : 3/27/2019 1:31 PM

PLOT BY : KYLE CORNELIUS

PLOT NAME :

PLOT SCALE : 1 IN:10 FT HORZ. / 1 IN:10 FT VERT.

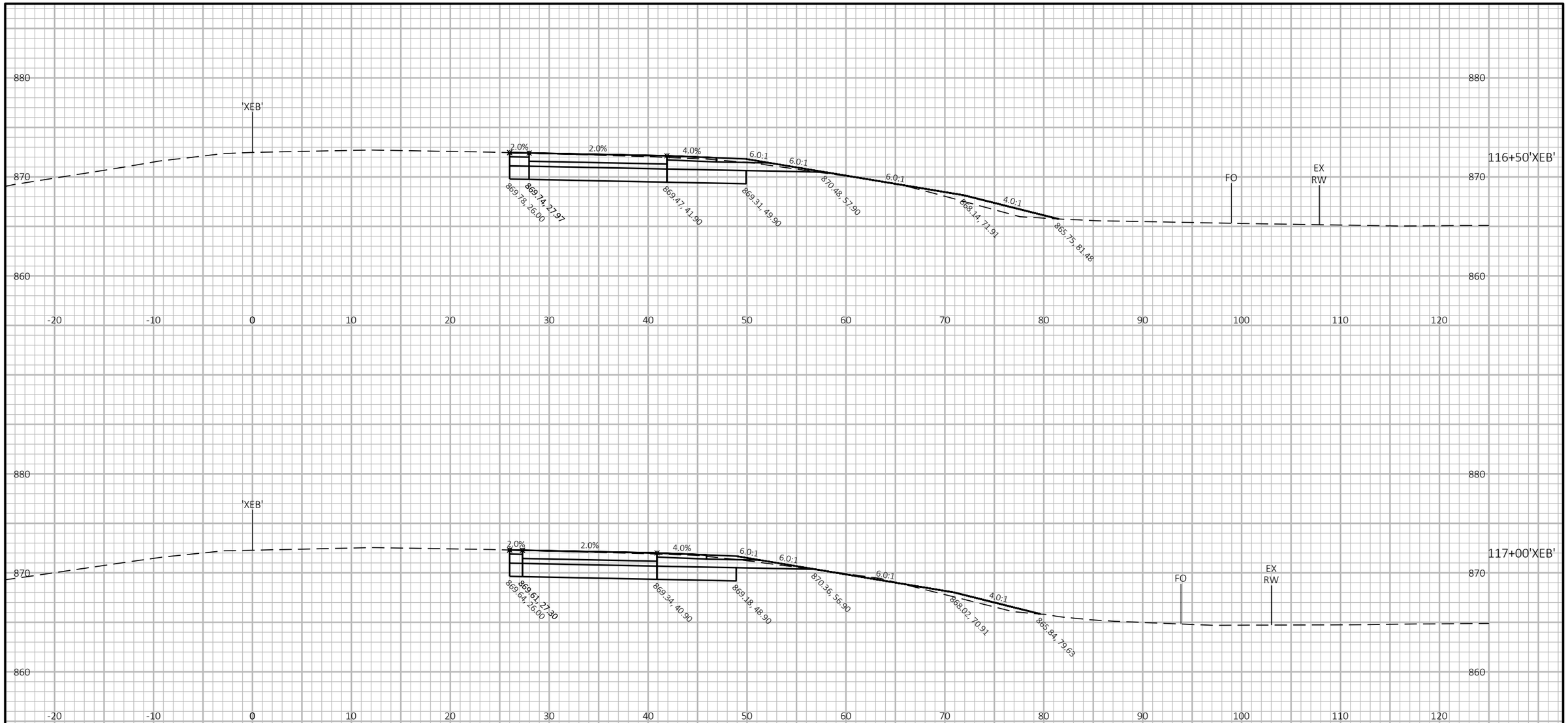

9

9

PROJECT NO: 1007-12-79	HWY: IH 39	COUNTY: DANE	CROSS SECTIONS: NB IH 39 TO EB US 12 EXIT RAMP	SHEET	E

FILE NAME : P:\2019 PROJECTS\5019001 - BIC\CIVIL3D\SHEETSPLAN\10071279\0902_XS_NB-EB.DWG
LAYOUT NAME - 04

PLOT DATE : 3/27/2019 1:31 PM

PLOT BY : KYLE CORNELIUS

PLOT NAME :

PLOT SCALE : 1 IN:10 FT HORZ. / 1 IN:10 FT VERT.

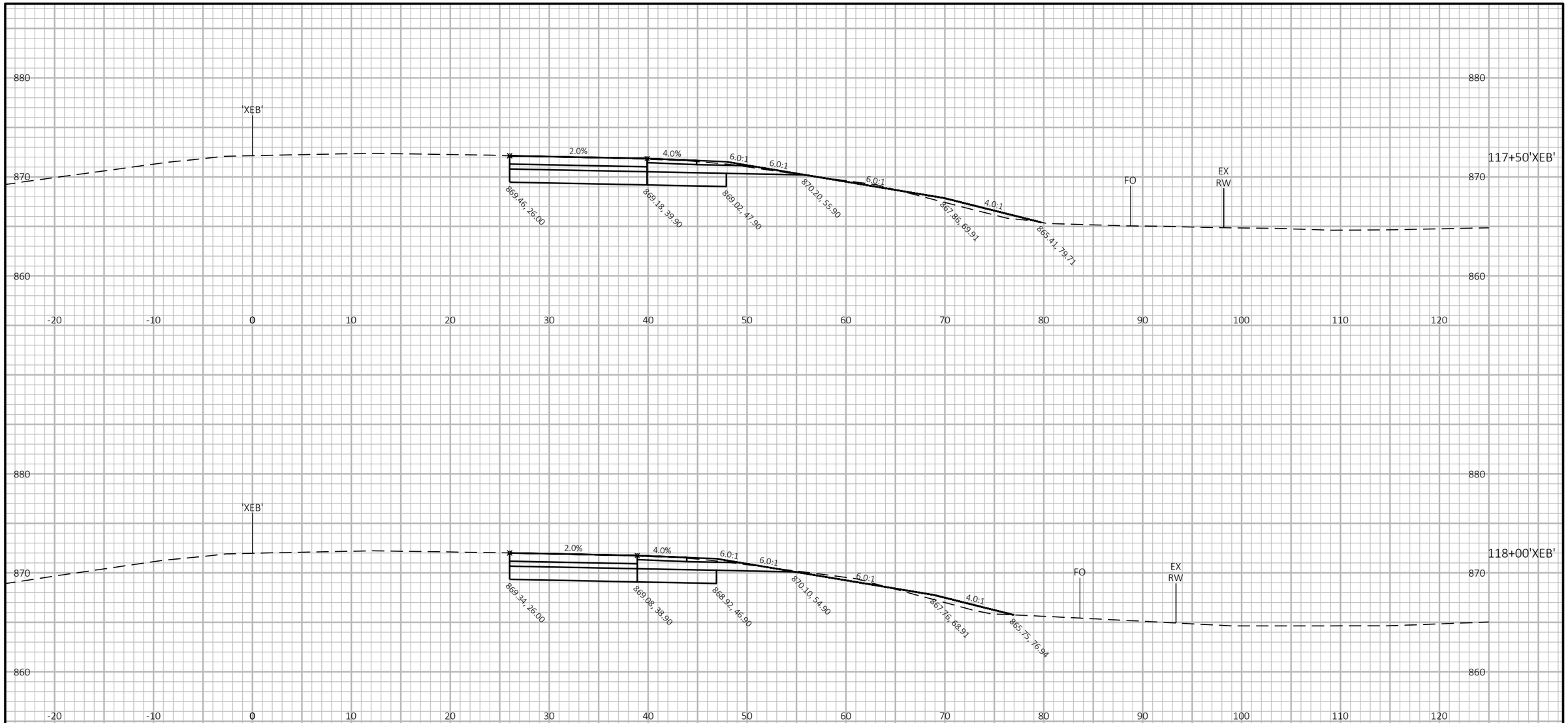

9

9

PROJECT NO: 1007-12-79	HWY: IH 39	COUNTY: DANE	CROSS SECTIONS: NB IH 39 TO EB US 12 EXIT RAMP	SHEET	E

FILE NAME : P:\2019 PROJECTS\5019001 - BIC\CIVIL3D\SHEETSPLAN\10071279\0902_XS_NB-EB.DWG
LAYOUT NAME - 05

PLOT DATE : 3/27/2019 1:31 PM

PLOT BY : KYLE CORNELIUS

PLOT NAME :

PLOT SCALE : 1 IN:10 FT HORZ. / 1 IN:10 FT VERT.

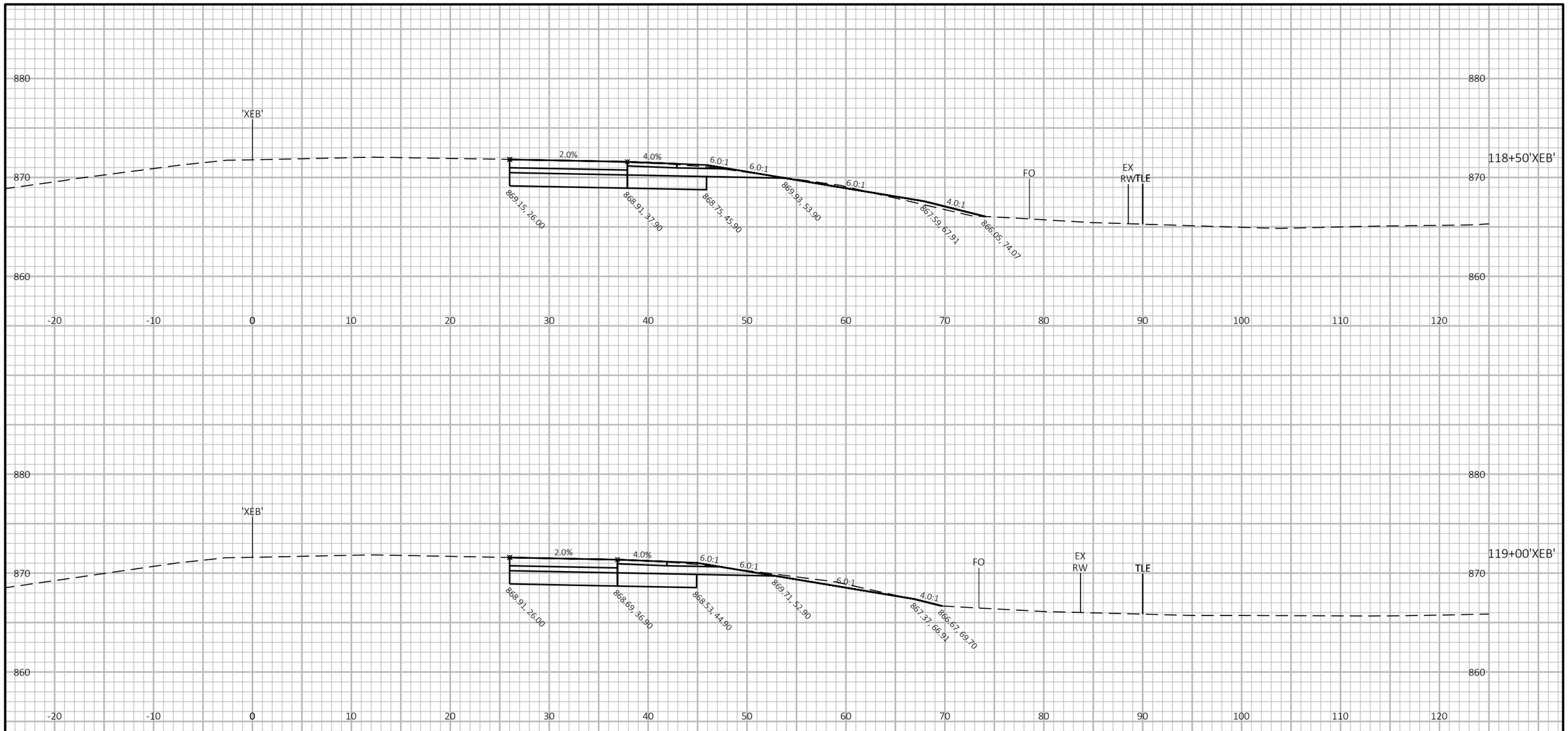

9

9

PROJECT NO: 1007-12-79	HWY: IH 39	COUNTY: DANE	CROSS SECTIONS: NB IH 39 TO EB US 12 EXIT RAMP	SHEET	E

FILE NAME : P:\2019 PROJECTS\5019001 - BIC\CIVIL3D\SHEETSPLAN\10071279\0902_XS_NB-EB.DWG
LAYOUT NAME - 06

PLOT DATE : 3/27/2019 1:31 PM

PLOT BY : KYLE CORNELIUS

PLOT NAME :

PLOT SCALE : 1 IN:10 FT HORZ. / 1 IN:10 FT VERT.

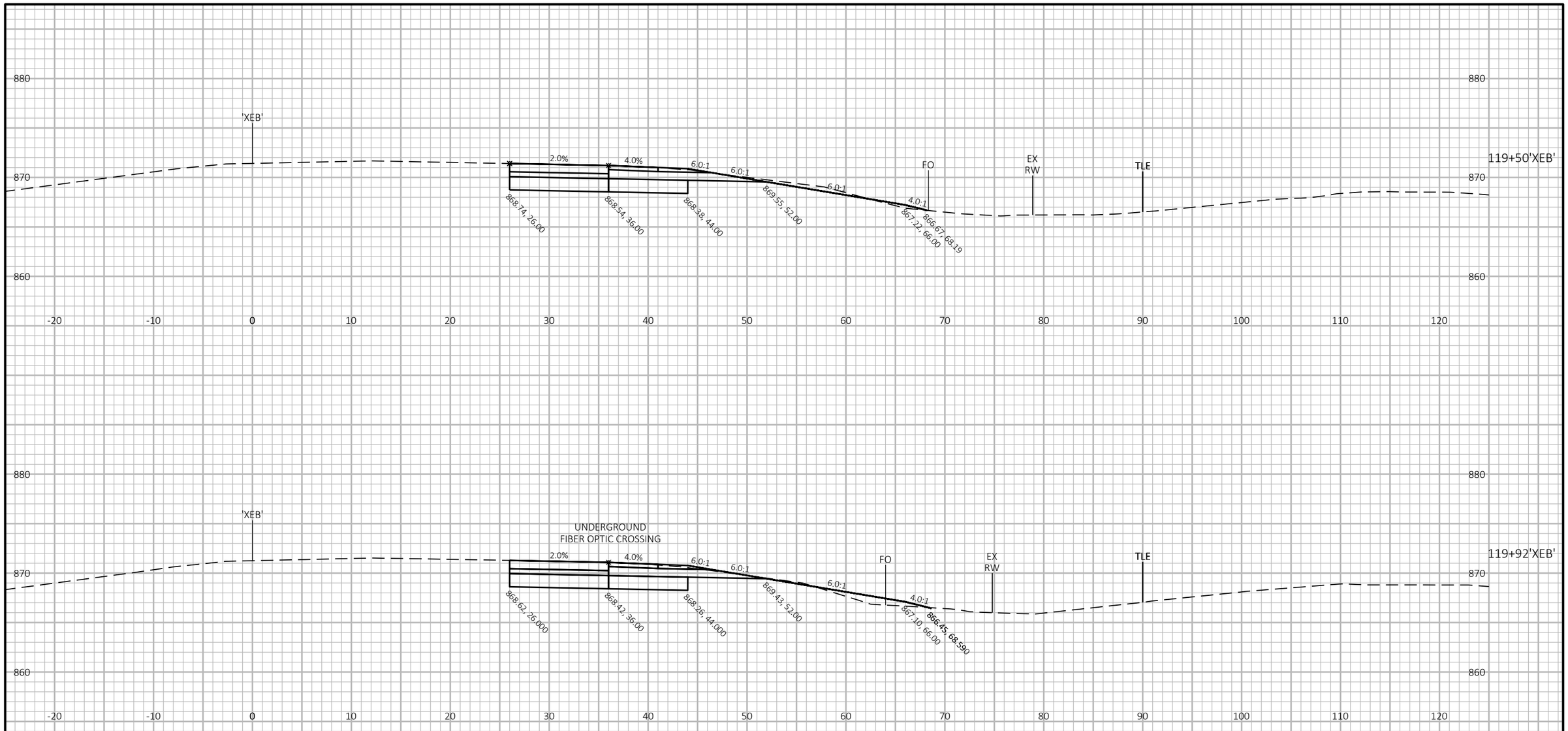

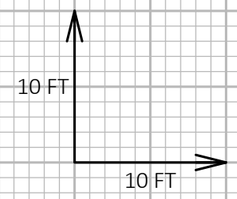

9

9

PROJECT NO: 1007-12-79	HWY: IH 39	COUNTY: DANE	CROSS SECTIONS: NB IH 39 TO EB US 12 EXIT RAMP	SHEET	E

FILE NAME : P:\2019 PROJECTS\5019001 - BIC\CIVIL3D\SHEETSPLAN\10071279\0902_XS_NB-EB.DWG
LAYOUT NAME - 07

PLOT DATE : 3/27/2019 1:31 PM

PLOT BY : KYLE CORNELIUS

PLOT NAME :

PLOT SCALE : 1 IN:10 FT HORZ. / 1 IN:10 FT VERT.

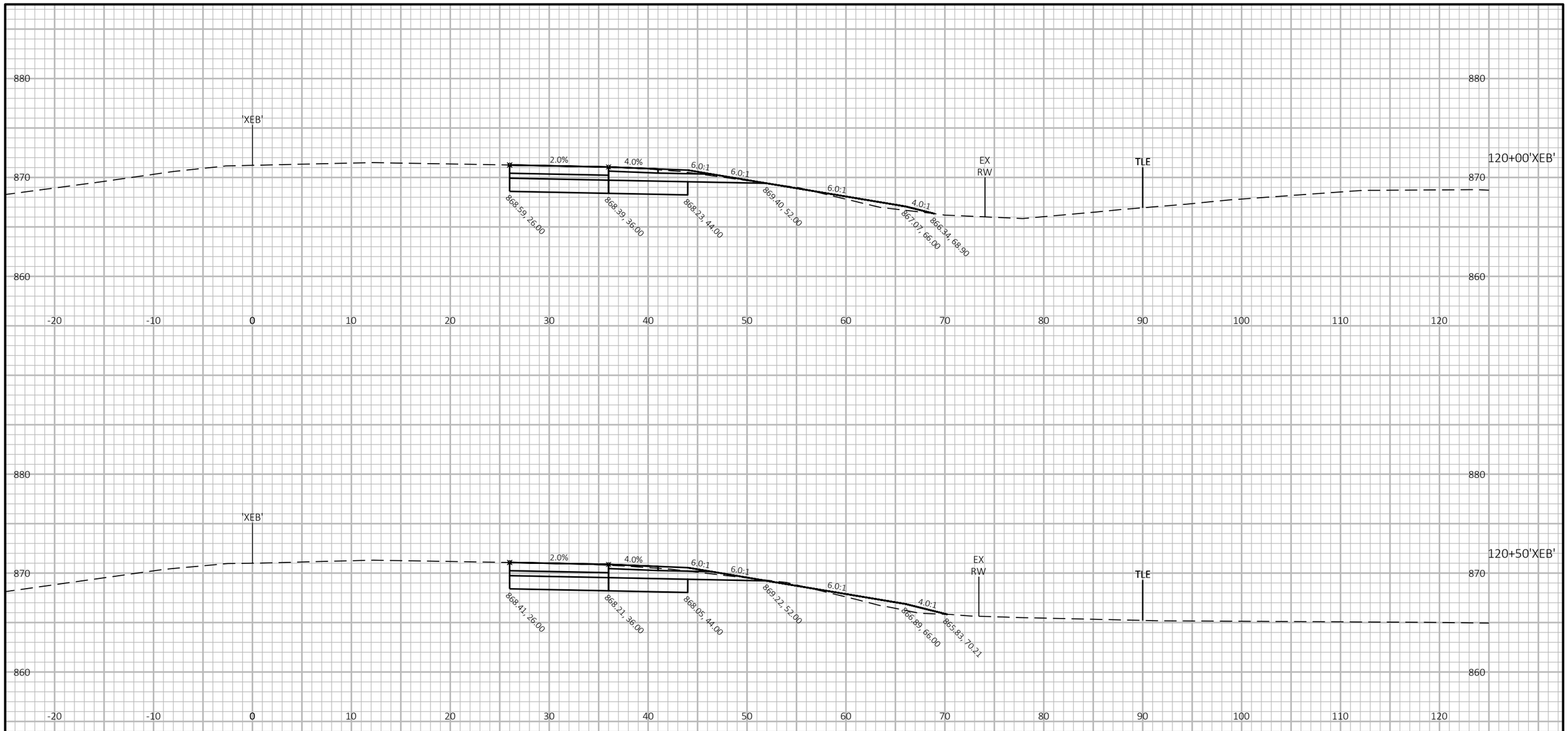

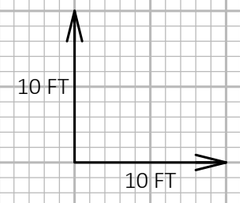

9

9

PROJECT NO: 1007-12-79	HWY: IH 39	COUNTY: DANE	CROSS SECTIONS: NB IH 39 TO EB US 12 EXIT RAMP	SHEET	E

FILE NAME : P:\2019 PROJECTS\5019001 - BIC\CIVIL3D\SHEETSPLAN\10071279\0902_XS_NB-EB.DWG
LAYOUT NAME - 08

PLOT DATE : 3/27/2019 1:31 PM

PLOT BY : KYLE CORNELIUS

PLOT NAME :

PLOT SCALE : 1 IN:10 FT HORZ. / 1 IN:10 FT VERT.

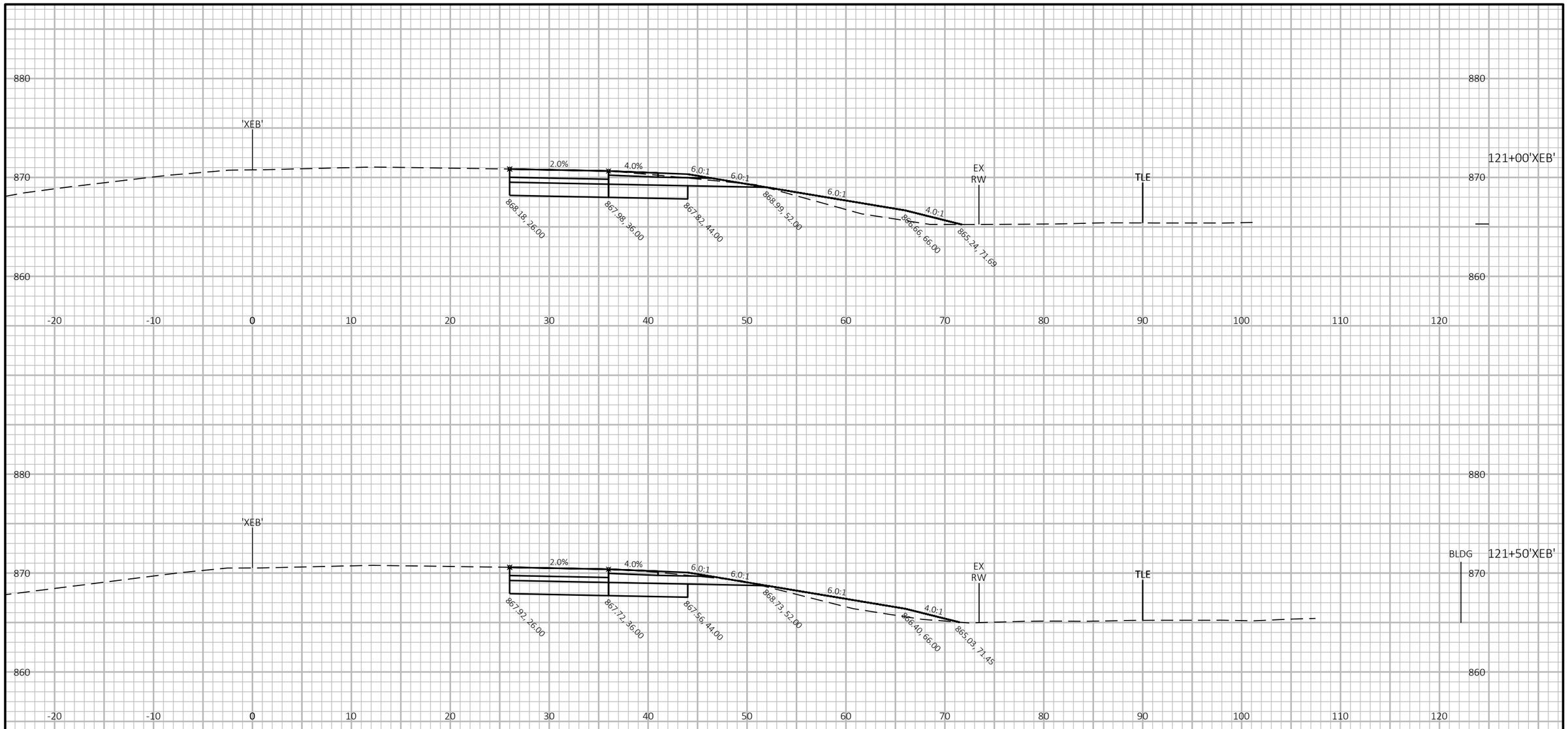

9

9

PROJECT NO: 1007-12-79	HWY: IH 39	COUNTY: DANE	CROSS SECTIONS: NB IH 39 TO EB US 12 EXIT RAMP	SHEET	E

FILE NAME : P:\2019 PROJECTS\5019001 - BIC\CIVIL3D\SHEETSPLAN\10071279\0902_XS_NB-EB.DWG
LAYOUT NAME - 09

PLOT DATE : 3/27/2019 1:31 PM

PLOT BY : KYLE CORNELIUS

PLOT NAME :

PLOT SCALE : 1 IN:10 FT HORZ. / 1 IN:10 FT VERT.

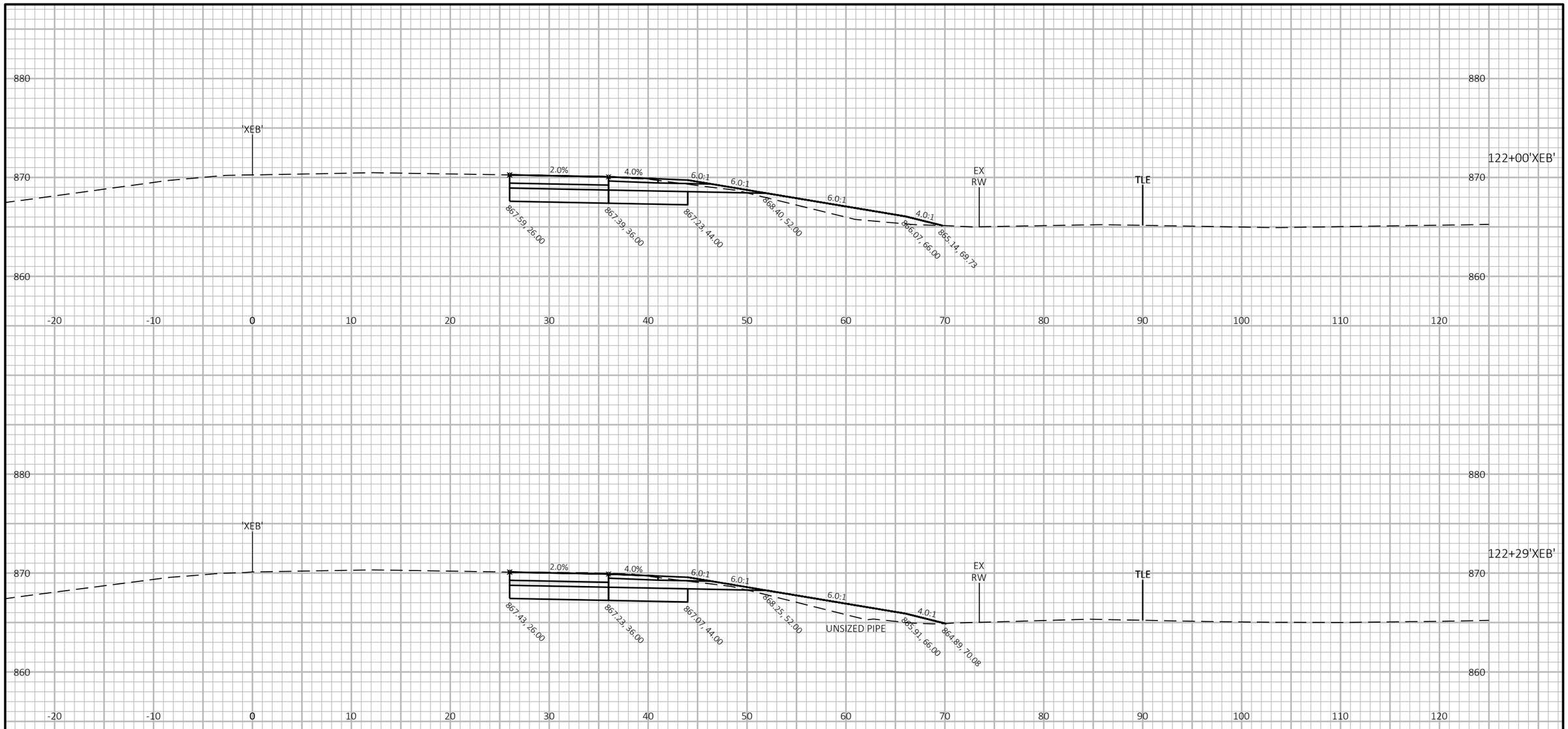

9

9

PROJECT NO: 1007-12-79	HWY: IH 39	COUNTY: DANE	CROSS SECTIONS: NB IH 39 TO EB US 12 EXIT RAMP	SHEET	E

FILE NAME : P:\2019 PROJECTS\5019001 - BIC\CIVIL3D\SHEETSPLAN\10071279\0902_XS_NB-EB.DWG
LAYOUT NAME - 10

PLOT DATE : 3/27/2019 1:31 PM

PLOT BY : KYLE CORNELIUS

PLOT NAME :

PLOT SCALE : 1 IN:10 FT HORZ. / 1 IN:10 FT VERT.

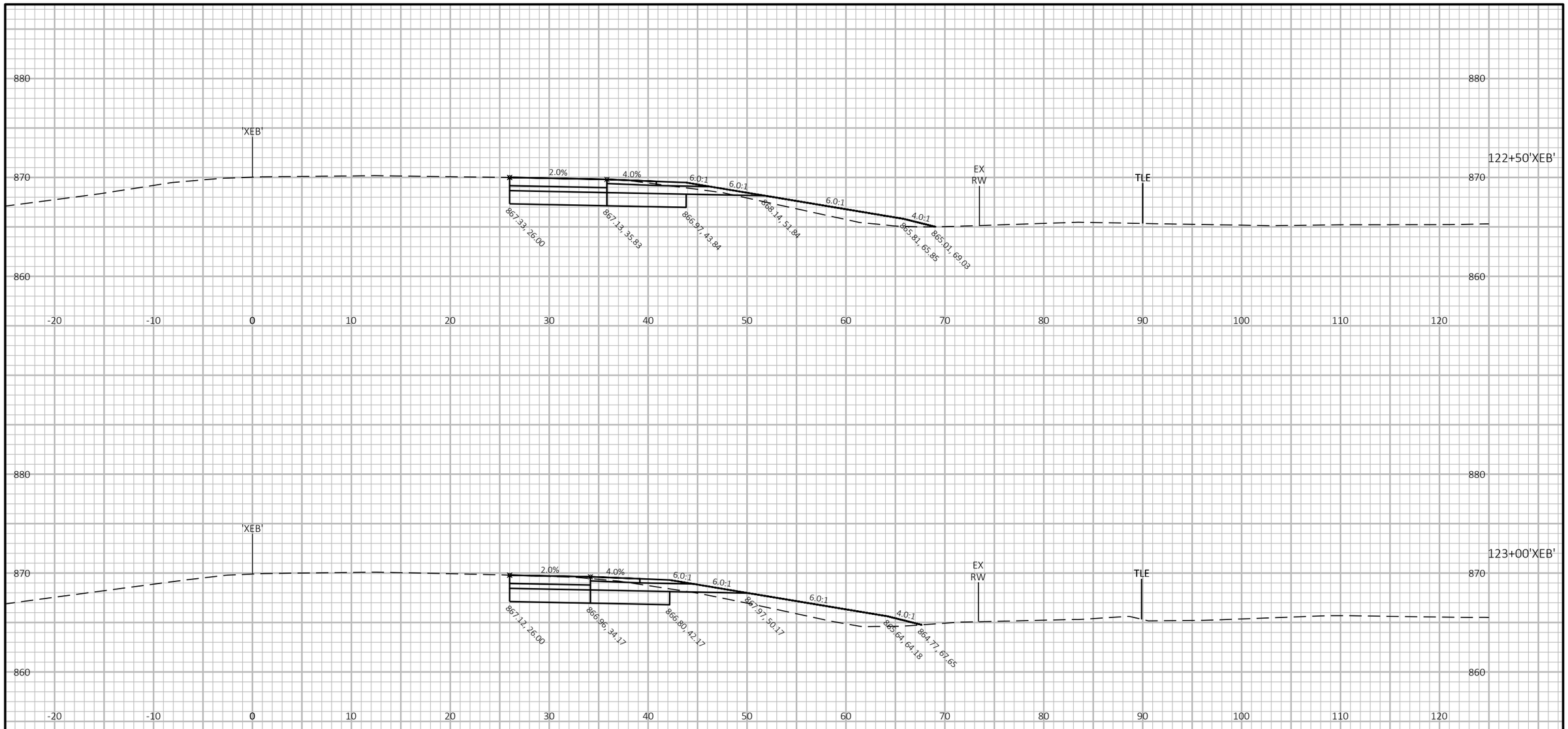

9

9

PROJECT NO: 1007-12-79	HWY: IH 39	COUNTY: DANE	CROSS SECTIONS: NB IH 39 TO EB US 12 EXIT RAMP	SHEET	E

FILE NAME : P:\2019 PROJECTS\5019001 - BIC\CIVIL3D\SHEETSPLAN\10071279\0902_XS_NB-EB.DWG
LAYOUT NAME - 11

PLOT DATE : 3/27/2019 1:31 PM

PLOT BY : KYLE CORNELIUS

PLOT NAME :

PLOT SCALE : 1 IN:10 FT HORZ. / 1 IN:10 FT VERT.

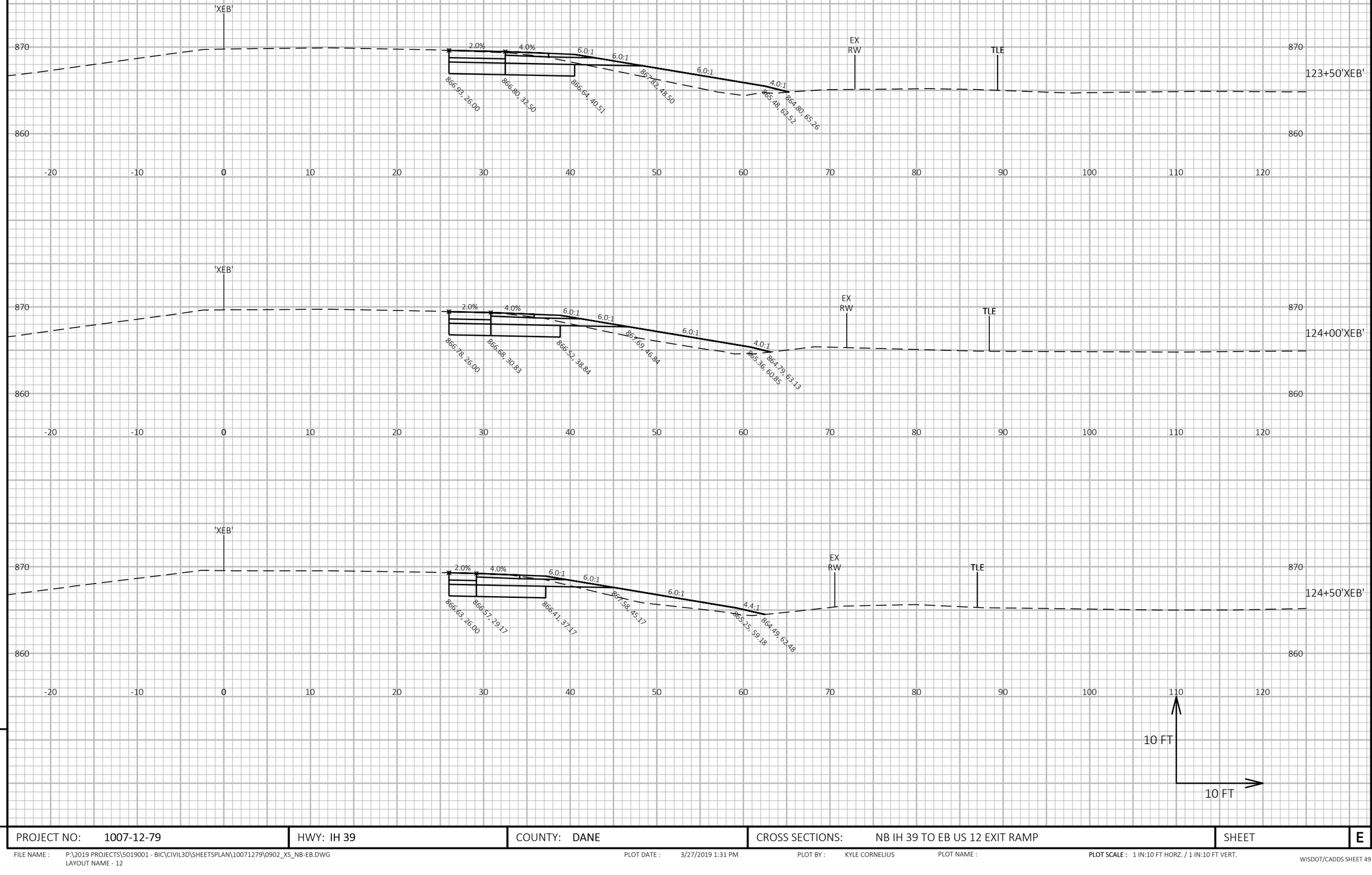

9

9

PROJECT NO: 1007-12-79	HWY: IH 39	COUNTY: DANE	CROSS SECTIONS: NB IH 39 TO EB US 12 EXIT RAMP	SHEET	E

FILE NAME : P:\2019 PROJECTS\5019001 - BIC\CIVIL3D\SHEETSPLAN\10071279\0902_XS_NB-EB.DWG
LAYOUT NAME - 12

PLOT DATE : 3/27/2019 1:31 PM

PLOT BY : KYLE CORNELIUS

PLOT NAME :

PLOT SCALE : 1 IN:10 FT HORZ. / 1 IN:10 FT VERT.

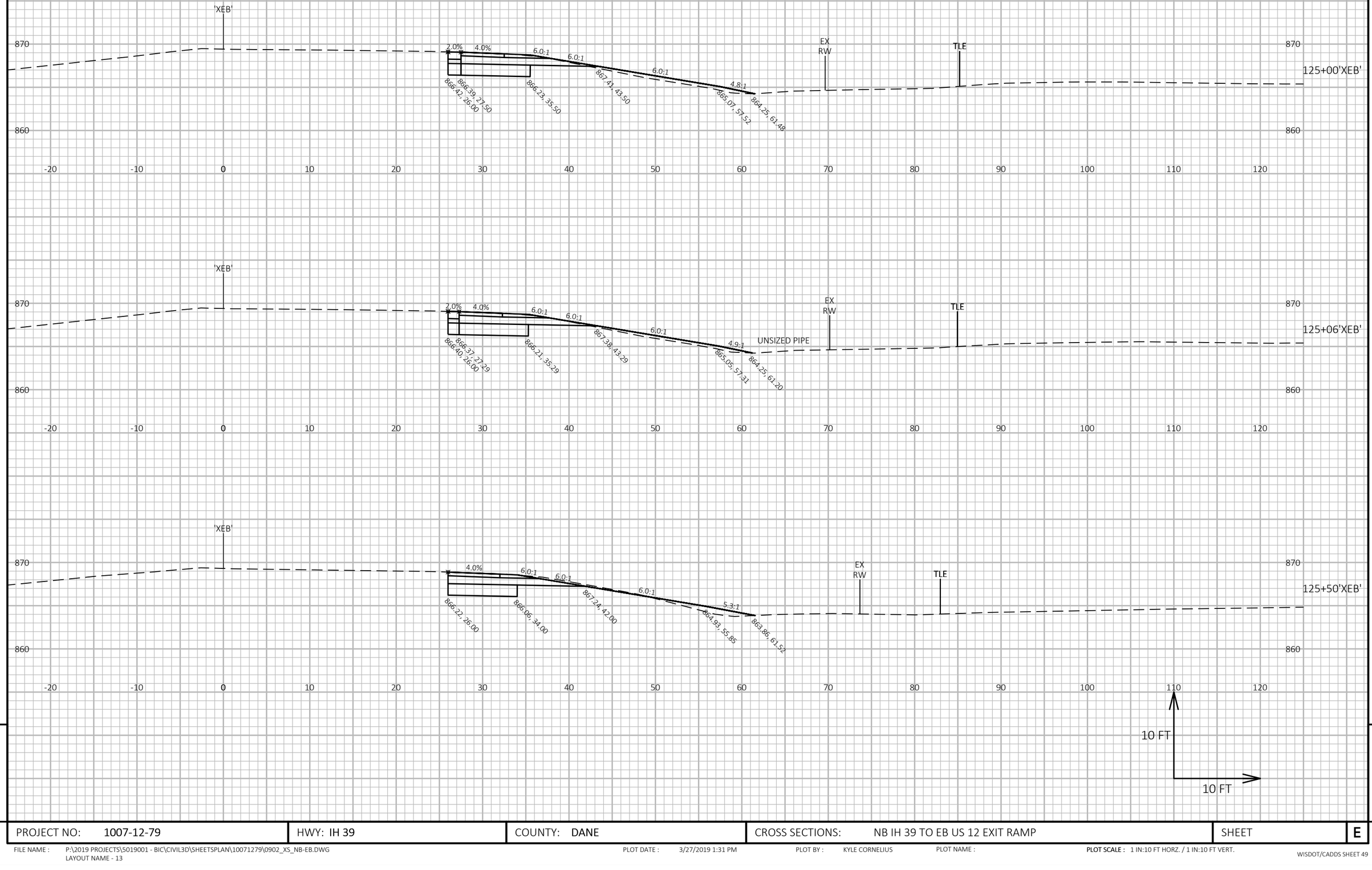

9

9

PROJECT NO: 1007-12-79	HWY: IH 39	COUNTY: DANE	CROSS SECTIONS: NB IH 39 TO EB US 12 EXIT RAMP	SHEET	E

FILE NAME : P:\2019 PROJECTS\5019001 - BIC\CIVIL3D\SHEETSPLAN\10071279\0902_XS_NB-EB.DWG
LAYOUT NAME - 13

PLOT DATE : 3/27/2019 1:31 PM

PLOT BY : KYLE CORNELIUS

PLOT NAME :

PLOT SCALE : 1 IN:10 FT HORZ. / 1 IN:10 FT VERT.

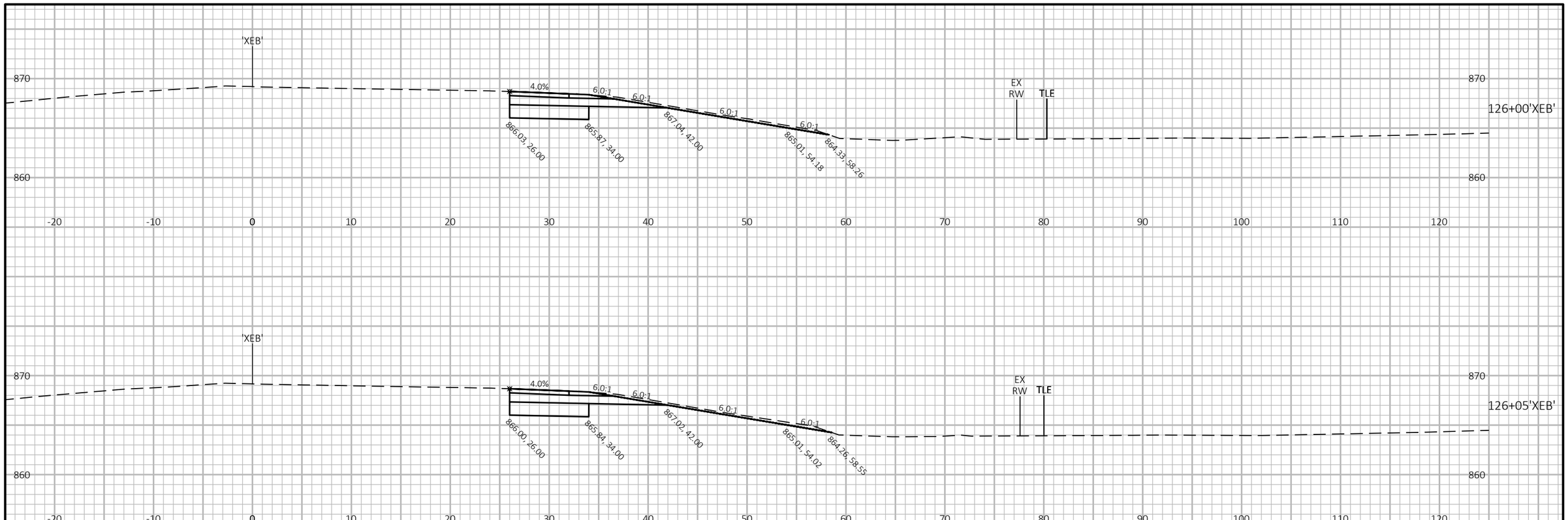

END CONSTRUCTION
STA 126+05'XEB'
MATCH EXISTING

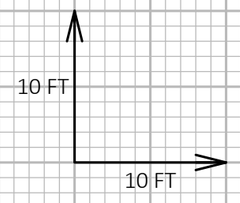

9

9

PROJECT NO: 1007-12-79	HWY: IH 39	COUNTY: DANE	CROSS SECTIONS: NB IH 39 TO EB US 12 EXIT RAMP	SHEET	E

FILE NAME : P:\2019 PROJECTS\5019001 - BIC\CIVIL3D\SHEETSPLAN\10071279\0902_XS_NB-EB.DWG
LAYOUT NAME - 14

PLOT DATE : 3/27/2019 1:31 PM

PLOT BY : KYLE CORNELIUS

PLOT NAME :

PLOT SCALE : 1 IN:10 FT HORZ. / 1 IN:10 FT VERT.

WISDOT/CADDS SHEET 49