



Knight Barry Title, Inc.
400 Wisconsin Ave
Racine, WI 53403
262-633-2479
Fax:262-633-4928

Refer Inquiries to: Mary K. Payne (mary@knightbarry.com)
Completed on:12/10/19 10:33 am
Last Revised on:12/13/19 2:37 pm
Printed on:12/13/19 2:37 pm

Applicant Information

Migdalia Dominguez
WI Dept of Transportation
141 NW Barstow St
Waukesha, WI 53188

Sales Representative:Craig Haskins

Property Information

(Note: values below are from the tax roll)

Effective Date: 11/06/2019 at 8:00 am

Owner(s) of record:C S M Investors, Inc., a Wisconsin limited liability

Property address:2630 S Green Bay Road, Mt Pleasant, WI 53406 (Note: Please see included tax bill for mailing address.)

Legal description: See "Exhibit A" attached

Tax Key No: 151-03-22-24-031-040

Easements / Restrictions & Other Encumbrances

Public or private rights, if any, in such portion of the Land as may be presently used, laid out, or dedicated in any manner whatsoever, for street, highway and/or alley purposes.

Easements, restrictions and other matters shown on Certified Survey Map 1591 recorded September 23, 1992 as Document No. 1390854.

Easements, restrictions and other matters shown on Certified Survey Map 1580 recorded August 24, 1992 as Document No. 1387172.

Easements, restrictions and other matters shown on Certified Survey Map 1170 recorded September 30, 1986 as Document No. 1207188.

Easements, restrictions and other matters shown on Certified Survey Map 1073 recorded May 7, 1985 as Document No. 1168310.

Vacation of Easement Rights and other matters contained in the instrument recorded July 15, 2010 as Document No. 2255513.

Quit Claim of Easement Rights and other matters contained in the instrument recorded November 9, 1994 as Document No. 1484990.

Declaration of Easement and Covenants and other matters contained in the instrument recorded May 17, 1985 as Document No. 1169012.

Amendment to Declaration of Easements and Covenants and other matters contained in the instrument recorded June 13, 1986 as Document No. 1196578.

Second Amendment to Declaration of Easements and Covenants and other matters contained in the instrument recorded July 10, 1987 as Document No. 1234886.

Wisconsin Electric Power Company Easement and other matters contained in the instrument recorded January 15, 1987 as Document No. 1217000. Along with a Partial Release of Easement recorded on November 9, 1994, as Document No. 1484989.





Knight Barry Title, Inc.
400 Wisconsin Ave
Racine, WI 53403
262-633-2479
Fax:262-633-4928

Refer Inquiries to: Mary K. Payne (mary@knightbarry.com)
Completed on:12/10/19 10:33 am
Last Revised on:12/13/19 2:37 pm
Printed on:12/13/19 2:37 pm

Easement Declaration and other matters contained in the instrument recorded September 25, 1992 as Document No. 1391253.

Agreement and Consent and other matters contained in the instrument recorded October 6, 1992 as Document No. 1392354.

Storm Sewer Easement and other matters contained in the instrument recorded June 8, 1994 as Document No. 1469450.

Distribution Easement Underground Joint and other matters contained in the instrument recorded September 6, 1994 as Document No. 1478876.

Distribution Easement Underground Joint and other matters contained in the instrument recorded April 25, 1995 as Document No. 1498325.

Distribution Easement Underground Joint and other matters contained in the instrument recorded April 25, 1995 as Document No. 1498324.

State of Wisconsin Department of Transportation Division of Highways and Transportation Services Finding, Determination and Declaration and other matters contained in the instrument recorded March 22, 1994 as Document No. 1459321.

Resolution 3-98 Dissolving the Mount Pleasant Storm Drainage District and other matters contained in the instrument recorded April 27, 2009 as Document No. 2210698.

General Taxes

This report does not include a search for General Taxes for the year shown in the Effective Date and subsequent years, which are not yet due or payable. This report also does not include a search for special assessments, special taxes or special charges including sewer, water and other municipal charges.

Taxes for the Year 2018 in the amount of \$139,297.25, and all prior years are paid.

Storm, sewer, drainage, water utility and/or sanitary district assessments, if any.

Footnotes

This report is intended for the purposes of causing the Property to become a public right of way for road purposes. Consult the Company before using for any other purposes.

Copies of All Deeds, and Documents listed on report are attached.

In accordance with applicant's request, we have made a search of the records in the various public offices of Racine County. This report is for informational purposes only. The liability of the Knight Barry Title Group (Knight Barry Title, Inc., Knight Barry Title Advantage LLC, Knight Barry Title Services LLC, Knight Barry Title United LLC, and Knight Barry Title Solutions Inc.) (the "Company") to the applicant in issuing this report is: (i) for reasonable care in searching in accordance with the applicant's request and, (ii) is limited to a maximum amount of \$1,000.00. This report is not an abstract of title, a title opinion, a title insurance policy or a commitment to issue a policy of title insurance and should not be relied upon in place of such. It is not the intention, express or implied, of the Company to provide any type of guaranty, warranty, or indemnity to any party with respect to the accuracy of the information contained in the report. In order to obtain information from the Company that will carry the full liability of a title insurance commitment/policy, the Company may issue, if requested, a commitment of title insurance and will charge a fee in compliance with rates filed with the office of the Wisconsin Commissioner of Insurance. Section headings within the report are for convenience only and do not modify the scope of the search.





Knight Barry Title, Inc.
400 Wisconsin Ave
Racine, WI 53403
262-633-2479
Fax:262-633-4928

Refer Inquiries to: Mary K. Payne (mary@knightbarry.com)
Completed on:12/10/19 10:33 am
Last Revised on:12/13/19 2:37 pm
Printed on:12/13/19 2:37 pm

Further, in accordance with the applicant's request, our search does not include a search through the Wisconsin Office of the Commissioner of Railroads for conveyances and mortgages affecting any portion of the Land which either is or was railroad property (Per Section 190.11, Wis. Stats., all conveyances and mortgages affecting railroad property must be filed with the Wisconsin Office of the Commissioner of Railroads and such record has the same effect as though made in the Office of the Register of Deeds of the County where the land is situated).



EXHIBIT A

That part of Lot 2, Certified Survey Map No. 1591, as recorded in the office of the Register of Deeds for Racine County, Wisconsin on September 23, 1992, in Volume 4 of Certified Survey Maps, at pages 872-873, as Document No. 1390854, and all of Parcel 1, Certified Survey Map No. 1580, as recorded in the office of the Register of Deeds for Racine County, Wisconsin on August 24, 1992, in Volume 4 of Certified Survey Maps, at page 838, as Document No. 1387172, located in the Southwest 1/4 of Section 24 and the Southeast 1/4 of Section 23, Township 3 North, Range 22 East, being more completely described as follows: Beginning at the Southeast corner of Lot 2, Certified Survey Map No. 1591; thence from the point of beginning and with the South line of Lot 2 South 89° 25' 49" West 147.00 feet to a point being the Southwest corner of said Lot 2; thence North 01° 45' 14" West 234.63 feet to a point; thence North 87° 31' 24" East 56.45 feet to a point; thence North 01° 49' 29" West 27.52 feet to a point; thence North 89° 59' 20" East 149.96 feet, to a point in the West line of Lot 1, Certified Survey Map No. 1580; thence, with said Lot 1, North 11° 02' 16" East 281.96 feet to a point of curvature; thence with a curve to the right having an arc of 49.40 feet, a radius of 179.04 feet and a chord that bears South 47° 54' 24" East 49.24 feet to a point; thence South 40° 00' 10" East 226.67 feet to a point of curvature; thence with a curve to the left having an arc of 72.14 feet, a radius of 350.98 feet and a chord that bears South 45° 53' 27" East a distance of 72.01 feet to a point; thence South 11° 49' 57" West 151.57 feet to a point; thence South 78° 12' 18" East 226.26 feet to a point; thence South 11° 46' 27" West 195.04 feet to a point; thence North 78° 10' 45" West 500.45 feet to the point of beginning. Said land being in the Village of Mt. Pleasant, County of Racine and State of Wisconsin.

For informational purposes only

Property Address: 2630 S Green Bay Road, Mt Pleasant, WI 53406

Tax Key No.: 151-03-22-24-031-040



4

2018 Property Record | Racine County, WI

1079091

Assessed values not finalized until after Board of Review
Property Information is valid as of 11/12/2019 8:40:54 AM

Owner Address
C S M INVESTORS INC, 500 WASHINGTON AVE SOUTH SUITE3000 MINNEAPOLIS, MN 55415

Owner
C S M INVESTORS INC

Property Information
Parcel ID: 151-032224031040
Document #: 1469456
Tax Districts: UNIFIED SCHOOL DISTRICT

Property Description
<i>For a complete legal description, see recorded document.</i>
PT SW1/4 SEC 24 CSM#1580 V4 P838 PCL 1 & PT CSM#1591 V4 P872 DAF BEG SE COR SD CSM W147 N234 E56 N27 E TO E LN SW267 TO POB FROM 008032223031020 IN 92 FOR 93 ROLL PT FROM 008032223032020 IN 94 FOR 95 ROLL **DEED IN ERROR** **TOTAL ACRES** 4.89
Municipality: 151-VILLAGE OF MT PLEASANT
Property Address: 2630 GREEN BAY S RD

Tax Information	Print Tax Bill
<u>Installment</u>	<u>Amount</u>
First:	71,443.25
Second:	67,854.00
Third:	0.00
Total Tax Due:	139,297.25
Base Tax:	135,779.74
Special Assessment:	3,587.50
Lottery Credit:	0.00
First Dollar Credit:	69.99
Amount Paid: (View payment history info below)	139,297.25
Current Balance Due:	0.00
Interest:	0.00
Total Due:	0.00

Land Valuation				
Code	Acres	Land	Impr.	Total
2	4.89	\$1,288,800	\$5,494,200	\$6,783,000
	4.89	\$1,288,800	\$5,494,200	\$6,783,000
Assessment Ratio:			0.9856968380	
Fair Market Value:			6881400.00	

Special Assessment Detail		
Code	Description	Amount
21	21 - FIRE/AMBULANCE	50.00
21	21 - FIRE/AMBULANCE	50.00
21	21 - FIRE/AMBULANCE	50.00
24	24 - STORM WATER UTILITY FEE	3437.50
		3587.50

Payment History					
Date	Receipt	Amount	Interest	Penalty	Total
1/22/2019	157550	71443.25	0.00	0.00	71443.25
7/20/2019	174363	67854.00	0.00	0.00	67854.00

*No data found for Delinquent Tax Summary in 2018

Racine County

Owner (s):

C S M INVESTORS INC

Location:

Section, Sect. 24, T3N, R22E

Mailing Address:

C S M INVESTORS INC

School District:

4620 - UNIFIED SCHOOL DISTRICT

500 WASHINGTON AVE SOUTH SUITE3000

MINNEAPOLIS, MN 55415-0000

Request Mailing Address Change

Tax Parcel ID Number:

Tax District:

Status:

151-03-22-24-031-040 151-VILLAGE OF MT PLEASANT Active

Alternate Tax Parcel Number: Acres:

4.8900

Description - Comments (Please see Documents tab below for related documents. For a complete legal description, see recorded document.):

PT SW1/4 SEC 24 CSM#1580 V4 P838 PCL 1 & PT CSM#1591 V4 P872 DAF BEG SE COR SD CSM W147 N234
E56 N27 E TO E LN SW267 TO POB FROM 008032223031020 IN 92 FOR 93 ROLL PT FROM 008032223032020
IN 94 FOR 95 ROLL **DEED IN ERROR** **TOTAL ACRES** 4.89

Site Address (es): (Site address may not be verified and could be incorrect. DO NOT use the site address in lieu of legal description.)

2630 GREEN BAY RD S RACINE, WI 53406

0 Lottery credits claimed

Tax History

* Click on a Tax Year for detailed payment information.

Tax Year*	Tax Bill	Taxes Paid	Taxes Due	Interest	Penalty	Total Payoff
2018	\$139,297.25	\$139,297.25	\$0.00	\$0.00	\$0.00	\$0.00
2017	\$140,434.28	\$140,434.28	\$0.00	\$0.00	\$0.00	\$0.00
2016	\$146,253.84	\$146,253.84	\$0.00	\$0.00	\$0.00	\$0.00
2015	\$140,150.19	\$140,150.19	\$0.00	\$0.00	\$0.00	\$0.00
2014	\$132,066.59	\$132,066.59	\$0.00	\$0.00	\$0.00	\$0.00
2013	\$137,917.31	\$137,917.31	\$0.00	\$0.00	\$0.00	\$0.00
2012	\$143,483.89	\$143,483.89	\$0.00	\$0.00	\$0.00	\$0.00
2011	\$65,924.06	\$65,924.06	\$0.00	\$0.00	\$0.00	\$0.00
2010	\$54,775.21	\$54,775.21	\$0.00	\$0.00	\$0.00	\$0.00
2009	\$70,294.73	\$70,294.73	\$0.00	\$0.00	\$0.00	\$0.00
2008	\$64,009.78	\$64,009.78	\$0.00	\$0.00	\$0.00	\$0.00
Total						\$0.00

Interest and penalty on delinquent taxes are calculated to November 30, 2019.

Wisconsin Department of Financial Institutions

Strengthening Wisconsin's Financial Future

Search for:

c s m inv

Search Records

[Search](#)
[Advanced Search](#)
[Name Availability](#)

Corporate Records

Result of lookup for C041674 (at 11/13/2019 2:03 PM)

CSM INVESTORS, INC.

You can: [File an Annual Report](#) - [Request a Certificate of Status](#) - [File a Registered Agent/Office Update Form](#)

Vital Statistics

Entity ID C041674

Registered Effective Date 06/14/1995

Period of Existence PER

Status Incorporated/Qualified/Registered [Request a Certificate of Status](#)

Status Date 06/14/1995

Entity Type Foreign Business Corporation

Annual Report Requirements Foreign Business Corporations are required to file an Annual Report under s.180.1622 WI Statutes.

Foreign Organization Date 08/24/1981

Paid Capital Represented \$60,000

Foreign State MN

Addresses

Registered Agent Office INCORPORATING SERVICES, LTD.
901 S. WHITNEY WAY
MADISON , WI 53711

[File a Registered Agent/Office Update Form](#)

Principal Office 500 WASHINGTON AVE SOUTH, SUITE 3000
MINNEAPOLIS , MN 55415
UNITED STATES OF AMERICA

Historical Information

Annual Reports

Year	Reel	Image	Filed By	Stored On
2019	000	0000	online	database
2018	000	0000	online	database
2017	000	0000	online	database
2016	000	0000	online	database
2015	000	0000	online	database

2014	000	0000	online	database
2013	000	0000	online	database
2012	000	0000	online	database
2011	000	0000	online	database
2010	000	0000	online	database
2009	000	0000	online	database
2008	000	0000	online	database
2007	000	0000	online	database
2006	000	0000	online	database
2005	000	0000	online	database
2004	111	1111	paper	image
2003	111	1111	paper	image
2002	058	0032	paper	microfilm
2001	055	0817	paper	microfilm
2000	057	0685	paper	microfilm
1999	061	0079	paper	microfilm
1998	058	1916	paper	microfilm
1997	061	1686	paper	microfilm
1996	062	0844	paper	microfilm

[File an Annual Report - Order a Document Copy.](#)

Certificates of
Newly-elected
Officers/Directors

None

Old Names

None

Chronology

Effective Date	Transaction	Filed Date	Description
06/14/1995	Incorporated/Qualified/Registered	06/14/1995	
07/01/2003	Change of Registered Agent	07/01/2003	Bulk Filing-Image
01/16/2007	Change of Registered Agent	01/22/2007	
01/31/2013	Change of Registered Agent	01/31/2013	Bulk Filing
07/22/2014	Change of Registered Agent	07/22/2014	Bulk Filing
05/10/2017	Change of Registered Agent	04/26/2017	Bulk Filing
08/14/2017	Change of Registered Agent	08/14/2017	OnlineForm 13

[Order a Document Copy.](#)

DOCUMENT NO.

1469456

STATE BAR OF WISCONSIN FORM 1-1982
WARRANTY DEEDTHIS SPACE RESERVES FOR RECORDING DATA
RACINE COUNTY, WI

RECORDED

94 JUN -8 PM 2:43

VOL 2378 PAGE 852-853

REGISTER OF DEEDS

This Deed, made between MT. PLEASANT GARDEN
CENTER, INC.Grantor,
and C. S. M. INVESTORS, INC., A MINNESOTA CORPORATIONGrantee,
Witnesseth, That the said Grantor, for a valuable consideration
One Dollar & Other Good & Valuable Consideration
conveys to Grantee the following described real estate in Racine
County, State of Wisconsin:12-
RETURN TO
KNIGHT-CARRY TITLE
Box 120

Tax Parcel No:

SEE ATTACHED EXHIBIT A

Wisconsin Real Estate Transfer Tax \$ 3915.00

This is not
(is) (is not) homestead property.Together with all and singular the hereditaments and appurtenances thereunto belonging;
And Mt. Pleasant Garden Center, Inc.warrants that the title is good, indefeasible in fee simple and free and clear of encumbrances except municipal
and zoning ordinances and agreements entered under them, recorded easements for the
distribution of utility and municipal services, recorded building and use restrictions
and covenants, general taxes levied in the year of closing
and will warrant and defend the same.Dated this 3rd day of June
MT. PLEASANT GARDEN CENTER, INC.BY Christine Bailey (SEAL)
Christine Bailey, PresidentJune 19 94
MT. PLEASANT GARDEN CENTER, INC.BY Andrew Wright (SEAL)
Andrew Wright, Secretary

(SEAL)

None

(SEAL)

None

AUTHENTICATION

Signature(s)

authenticated this day of 19

TITLE: MEMBER STATE BAR OF WISCONSIN

(If not,
authorized by § 706.06, Wis. Stats.)

THIS INSTRUMENT WAS DRAFTED BY

William K. Richardson

Attorney at Law

(Signatures may be authenticated or acknowledged. Both
are not necessary.)

R42737.B

ACKNOWLEDGMENT

STATE OF WISCONSIN

Racine County, ss.

Personally came before me this 3rd day of
June 19 94, the above named
Christine Bailey and Andrew
Wright, President and Secretary,
respectively, of Mt. Pleasant
Garden Center, Inc.to me known to be the person who executed the
foregoing instrument and acknowledge the same.William K. Richardson
* William K. RichardsonNotary Public Racine County, Wis.
My Commission is permanent. (If not, state expiration
date: 19)

*Names of persons signing in any capacity should be typed or printed below their signatures.

WARRANTY DEED

STATE BAR OF WISCONSIN
FORM No. 1-1982Wisconsin Legal Blank Co. Inc.
Milwaukee, Wis.

Exhibit "A"

PARCEL I: That part of Lot 2, Certified Survey Map No. 1591, located in the Southwest 1/4 of Section 24 and the Southeast 1/4 of Section 23, Township 3 North, Range 22 East, bounded and described as follows: Begin at the Southeast corner of said Lot 2; run thence South 89° 25' 49" West 147.00 feet, along the South line of said Lot 2, to the Southwest corner of said Lot 2; run thence North 01° 45' 14" West 234.63 feet to a point; run thence North 87° 31' 24" East 56.45 feet to a point; run thence North 01° 49' 29" West 27.52 feet to a point; run thence North 89° 59' 20" East to a point on the East line of said Lot 2 located South 11° 02' 16" West 281.96 feet from the Northeast corner of said Lot 2; run thence South 11° 02' 16" West 267.99 feet to the Southeast corner of said Lot 2, and the place of beginning. Said land being in the Town of Mt. Pleasant, County of Racine, State of Wisconsin.

Tax Key No.: Part of 51-008-03-22-23-032-020

PARCEL II: Parcel I of Certified Survey Map No. 1580 recorded on August 24, 1992 in Volume 4 of Certified Survey Maps, at Page 838, as Document No. 1387172, being a redivision of site 2 of Certified Survey Map No. 1073, being a part of the Southwest 1/4 and Northwest 1/4 of the Southwest 1/4 of Section 24, Township 3 North, Range 22 East. Said land being in the Town of Mt. Pleasant, County of Racine, State of Wisconsin.

Tax Key No.: 51-008-03-22-24-031-040

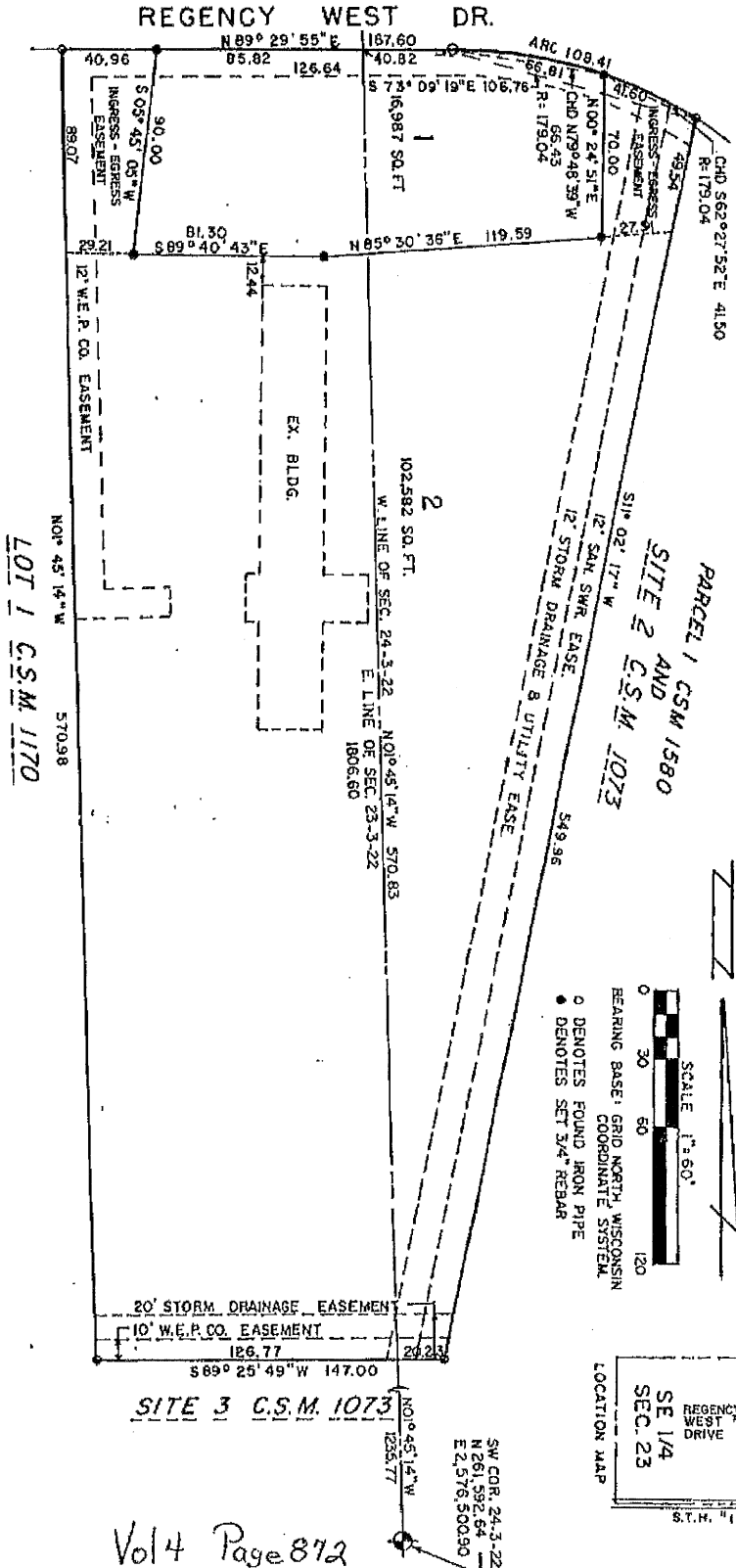
said lands when combined are described as follows: That part of Lot 2, Certified Survey Map No. 1591, and all of Parcel 1, Certified Survey Map No. 1580, located in the Southwest 1/4 of Section 24 and the Southeast 1/4 of Section 23, Township 3 North, Range 22 East, being more completely described as follows: Beginning at the Southeast corner of Lot 2, Certified Survey Map No. 1591; thence from the point of beginning; and with the South line of Lot 2 South 89° 25' 49" West 147.00 feet to a point being the Southwest corner of said Lot 2; thence North 01° 45' 14" West 234.63 feet to a point; thence North 87° 31' 24" East 56.45 feet to a point; thence North 01° 49' 29" West 27.52 feet to a point; thence North 89° 59' 20" East to a point in the West line of Lot 1, Certified Survey Map No. 1580; thence, with said Lot 1, North 11° 02' 16" East 281.96 feet to a point of curvature; thence with a curve to the right having an arc of 49.40 feet, a radius of 179.04 feet and a chord that bears South 47° 54' 24" East 49.24 feet to a point; thence South 40° 00' 10" East 226.67 feet to a point of curvature; thence with a curve to the left having an arc of 72.14 feet, a radius of 350.98 feet and a chord that bears South 45° 53' 27" East a distance of 72.01 feet to a point; thence South 11° 49' 57" West 151.57 feet to a point; thence South 78° 12' 18" East 226.26 feet to a point; thence South 11° 46' 27" West 195.04 feet to a point; thence North 78° 10' 45" West 500.45 feet to the point of beginning. Said land being in the Town of Mt. Pleasant, County of Racine, State of Wisconsin.

1390854

REGISTERED
RACINE COUNTY
RECORDED

'92 SEP 23 P17:57

Vol. 4
Page 872-
873
REGISTERED
12.-



CERTIFIED SURVEY MAP NO. 1591
BEING A REDIVISION OF LOT 2 OF CERTIFIED SURVEY MAP NO. 1170
LOCATED IN THE SOUTHWEST 1/4 OF SECTION 24, AND THE SOUTHEAST
1/4 OF SECTION 23, T.3N., R.22E. IN THE TOWN OF MT. PLEASANT,
RACINE COUNTY, WISCONSIN.

0279 09 23

1200 1

92.302 SCB

Vol 4 Page 872

0279 09 23


SHEET 1 OF 32 SHEETS

SURVEYOR'S CERTIFICATE

I, James E. Robinson, Registered Land Surveyor, hereby certify that I have prepared this Certified Survey Map, the exterior boundaries of which are described as That part of the West $\frac{1}{4}$ of the Southwest $\frac{1}{4}$ of Section 24, and the East $\frac{1}{4}$ of the Southeast $\frac{1}{4}$ of Section 23, Township 3 North, Range 22 East, in the Town of Mt. Pleasant, Racine County, Wisconsin, bounded as follows: Begin at a point on the West line of said Section 24 located N01°45'14"W 1235.77 feet from the Southwest corner of said Section 24 and a point on the South line of of Lot 2 of Certified Survey Map No. 1170, a recorded map; run thence S89°25'49"W 126.77 feet along the South line of said Lot 2; thence N01°45'14"W 570.98 feet along the West line of said Lot 2 to the South line of Regency West Drive; thence N89°29'55"E 167.60 feet along the South line of said Drive to the point of curvature of a curve to the right of Northerly convexity whose radius is 179.04 feet and whose chord bears S73°09'19"E 106.76 feet; thence Southeasterly 108.41 feet along the arc of said curve and the South line of said Drive; thence S11°02'17"W 549.96 feet along the East line of said Lot 2; thence S89°25'49"W 20.23 feet along the South line of said Lot 2 to the point of beginning. Containing 119,569 square feet.

September 2, 1992
Revised September 8, 1992

James E. Robinson
James E. Robinson
NIELSEN MADSEN & BARBER, S.C.
1339 Washington Avenue
Racine, Wisconsin 53403
(414)634-5588



OWNER:

Waterworks, Dirtbusters and Autobath Car Washes
1401 North Western Avenue
Lake Forest, Illinois 60045

TOWN'S CERTIFICATE

APPROVED as a Certified Survey Map this 14th day of September, 1992.

From: 008-03-22-23-031-012
To: Lot 1-008-03-22-23-032-010
Lot 2-008-03-22-23-032-020

Joann M. Kovac
Joann M. Kovac, Clerk/Treasurer
TOWN OF MT. PLEASANT

CERTIFIED SURVEY MAP NO. 1591
BEING A REDIVISION OF LOT 2 OF CERTIFIED SURVEY MAP NO. 1170
LOCATED IN THE SOUTHWEST $\frac{1}{4}$ OF SECTION 24, AND THE SOUTHEAST
 $\frac{1}{4}$ OF SECTION 23, T.3 N., R.22 E. IN THE TOWN OF MT. PLEASANT,
RACINE COUNTY, WISCONSIN.

1387172

CERTIFIED SURVEY MAP NO. 1580

1387172

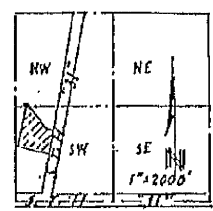
BEING A REDIVISION OF SITE 2 OF CERTIFIED SURVEY MAP NO. 1073, BEING A PART OF THE SW 1/4 AND NW 1/4 OF THE SW 1/4 OF SECTION 24, T 3 N, R 22 E, IN THE TOWN OF MOUNT PLEASANT, RACINE COUNTY, WISCONSIN.

NO.	RADIUS	ARC	CHORD	BEARING	Δ ANGLE	Δ ANGLE
1	350.98	233.79	179.29	S. 59° 05' 06" E.	138° 09' 54"	19° 04' 57"
2	350.98	233.79	179.29	S. 45° 53' 28" E.	11° 46' 37"	05° 53' 16"
3	350.98	233.79	179.29	S. 45° 53' 28" E.	11° 46' 37"	05° 53' 16"
4	350.98	233.79	179.29	S. 45° 53' 28" E.	11° 46' 37"	05° 53' 16"
5	350.98	233.79	179.29	S. 45° 53' 28" E.	11° 46' 37"	05° 53' 16"
6	350.98	233.79	179.29	S. 45° 53' 28" E.	11° 46' 37"	05° 53' 16"
7	350.98	233.79	179.29	S. 45° 53' 28" E.	11° 46' 37"	05° 53' 16"
8	350.98	233.79	179.29	S. 45° 53' 28" E.	11° 46' 37"	05° 53' 16"
9	350.98	233.79	179.29	S. 45° 53' 28" E.	11° 46' 37"	05° 53' 16"
10	350.98	233.79	179.29	S. 45° 53' 28" E.	11° 46' 37"	05° 53' 16"
11	350.98	233.79	179.29	S. 45° 53' 28" E.	11° 46' 37"	05° 53' 16"
12	350.98	233.79	179.29	S. 45° 53' 28" E.	11° 46' 37"	05° 53' 16"
13	350.98	233.79	179.29	S. 45° 53' 28" E.	11° 46' 37"	05° 53' 16"
14	350.98	233.79	179.29	S. 45° 53' 28" E.	11° 46' 37"	05° 53' 16"
15	350.98	233.79	179.29	S. 45° 53' 28" E.	11° 46' 37"	05° 53' 16"
16	350.98	233.79	179.29	S. 45° 53' 28" E.	11° 46' 37"	05° 53' 16"
17	350.98	233.79	179.29	S. 45° 53' 28" E.	11° 46' 37"	05° 53' 16"
18	350.98	233.79	179.29	S. 45° 53' 28" E.	11° 46' 37"	05° 53' 16"
19	350.98	233.79	179.29	S. 45° 53' 28" E.	11° 46' 37"	05° 53' 16"
20	350.98	233.79	179.29	S. 45° 53' 28" E.	11° 46' 37"	05° 53' 16"
21	350.98	233.79	179.29	S. 45° 53' 28" E.	11° 46' 37"	05° 53' 16"
22	350.98	233.79	179.29	S. 45° 53' 28" E.	11° 46' 37"	05° 53' 16"
23	350.98	233.79	179.29	S. 45° 53' 28" E.	11° 46' 37"	05° 53' 16"
24	350.98	233.79	179.29	S. 45° 53' 28" E.	11° 46' 37"	05° 53' 16"
25	350.98	233.79	179.29	S. 45° 53' 28" E.	11° 46' 37"	05° 53' 16"
26	350.98	233.79	179.29	S. 45° 53' 28" E.	11° 46' 37"	05° 53' 16"
27	350.98	233.79	179.29	S. 45° 53' 28" E.	11° 46' 37"	05° 53' 16"
28	350.98	233.79	179.29	S. 45° 53' 28" E.	11° 46' 37"	05° 53' 16"
29	350.98	233.79	179.29	S. 45° 53' 28" E.	11° 46' 37"	05° 53' 16"
30	350.98	233.79	179.29	S. 45° 53' 28" E.	11° 46' 37"	05° 53' 16"



OWNER:
MUELLERHIST IRRIGATION CO.
2612-72 S. 9TH AVE.
P.O. BOX 488
MAYWOOD, ILL. 60153-0488

○ INDICATES 1" DIA. IRON PIPE, 24" LONG, WEIGHT 1.13 LBS.
PER LINEAL FOOT, UNLESS OTHERWISE NOTED.
ALL DIMENSIONS SHOWN ARE MEASURED TO THE NEAREST HUNDRETH OF A FOOT.
ALL BEARINGS SHOWN ARE REFERENCED TO GRID NORTH OF WISCONSIN STATE PLANE COORDINATE SYSTEM, SOUTH ZONE.

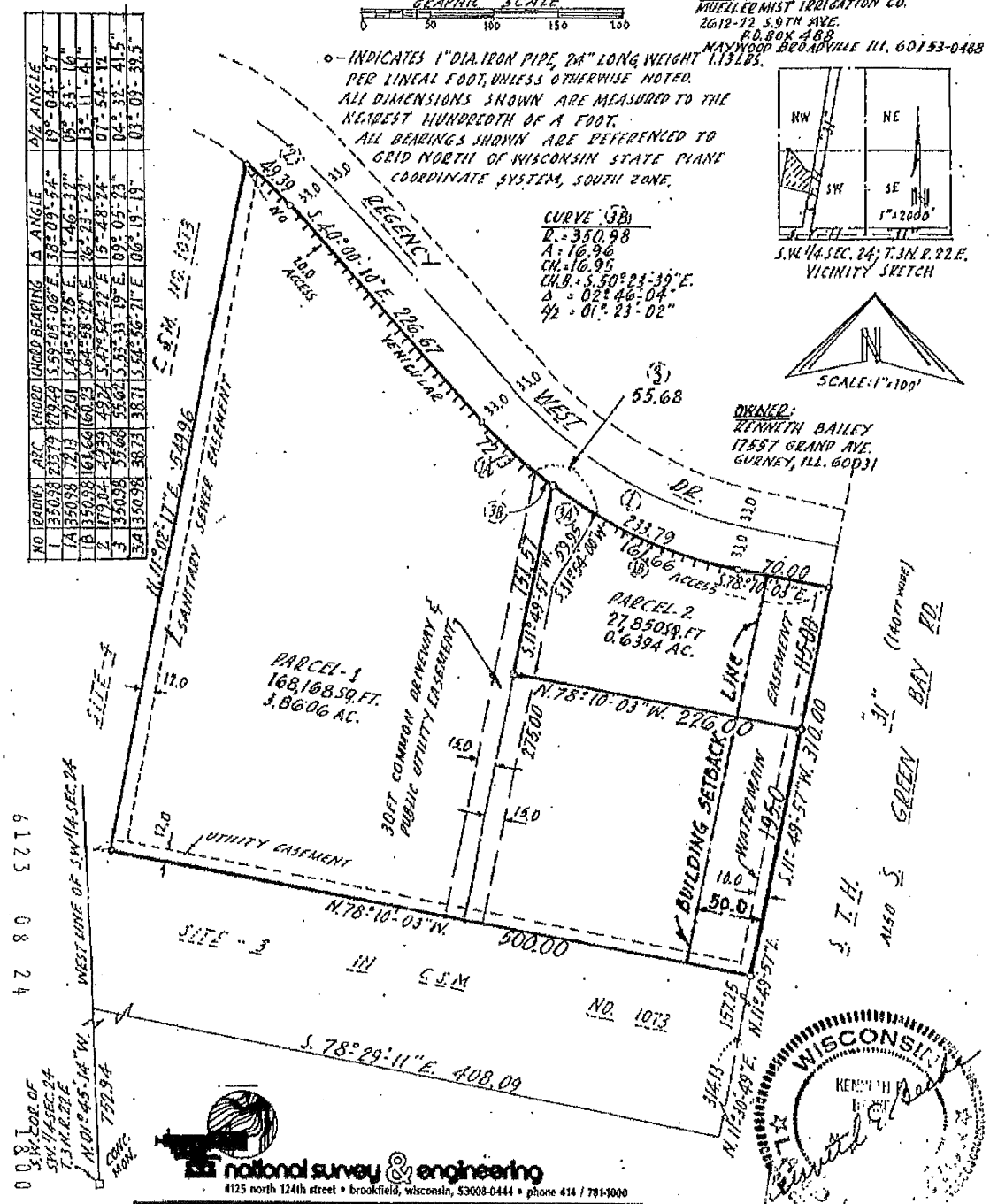


S.W. 1/4 SEC. 24; T. 3 N. R. 22 E.
VICINITY SKETCH



CURVE (38)
R = 350.98
Δ = 16.96
CH = 16.95
CHB = S. 50° 23' 39" E.
Δ = 02° 46' 04"
Δ2 = 01° 23' 02"

OWNER:
KENNETH BAILEY
1757 GRAND AVE.
GURNEY, ILL. 60031



national survey & engineering
4125 north 124th street • brookfield, wisconsin, 53008-0444 • phone 414 / 781-1000



CERTIFIED SURVEY MAP NO. 1580

BEING A REDIVISION OF SITE 2 OF CERTIFIED SURVEY MAP NO. 1073,
BEING A PART OF THE SW 1/4 AND NW 1/4 OF THE SW 1/4 OF SECTION 24,
T 3 N, R 22 E, IN THE TOWN OF MOUNT PLEASANT, RACINE COUNTY,
WISCONSIN.

SURVEYOR'S CERTIFICATE

I, KENNETH E BERKE, REGISTERED SURVEYOR, CERTIFY;

THAT I HAVE SURVEYED, DIVIDED AND MAPPED A REDIVISION OF SITE 2 OF
CERTIFIED SURVEY MAP NO. 1073, A PART OF THE SW 1/4 AND NW 1/4 OF
THE SW 1/4 OF SECTION 24, T 3 N, R 22 E, IN THE TOWN OF MOUNT
PLEASANT, RACINE COUNTY, WISCONSIN, WHICH IS BOUNDED DESCRIBED AS
FOLLOWS: COMMENCING AT THE SOUTHWEST CORNER OF SAID SW 1/4 SECTION;
THENCE NORTH 01° 45' 14" WEST ALONG THE WEST LINE OF SAID 1/4
SECTION 752.94 FT. TO A POINT; THENCE SOUTH 78° 29' 11" EAST 408.09
FT. TO A POINT ON THE WESTERLY LINE OF STATE TRUNK HIGHWAY 31;
THENCE NORTH 11° 30' 49" EAST ALONG SAID WESTERLY LINE 314.13 FT.
TO AN ANGLE POINT; THENCE NORTH 11° 49' 57" EAST 157.25 FT. TO THE
POINT OF BEGINNING OF THE LANDS TO BE DESCRIBED;
THENCE NORTH 78° 10' 03" WEST 500.00 FT. TO A POINT;
THENCE NORTH 11° 02' 17" EAST 549.96 FT. TO A POINT ON THE
SOUTHERLY LINE OF REGENCY WEST DRIVE;
THENCE SOUTHEASTERLY ALONG SAID SOUTHERLY LINE 49.39 FT. ALONG THE
ARC OF A CURVE WHOSE CENTER LIES TO THE SOUTHWEST WHOSE RADIUS IS
179.04 FT. AND WHOSE CHORD BEARS SOUTH 47° 54' 22" EAST 49.24 FT.
TO A POINT;
THENCE SOUTH 40° 00' 10" EAST ALONG SAID SOUTHERLY LINE 226.67 FT.
TO A POINT;
THENCE SOUTHEASTERLY ALONG SAID SOUTHERLY LINE 233.79 FT. ALONG THE
ARC OF A CURVE WHOSE CENTER LIES TO THE NORTHEAST WHOSE RADIUS IS
350.98 FT., WHOSE CHORD BEARS SOUTH 59° 05' 06" EAST 229.49 FT. TO
A POINT;
THENCE SOUTH 78° 10' 03" EAST ALONG SAID SOUTHERLY LINE 70.00 FT.
TO A POINT ON THE WESTERLY LINE OF SAID STATE TRUNK HIGHWAY 31;
THENCE SOUTH 11° 49' 57" WEST ALONG SAID WESTERLY LINE 310.00 FT.
TO THE POINT OF BEGINNING.

THAT I HAVE MADE THE SURVEY, LAND DIVISION, AND MAP BY THE
DIRECTION OF KENNETH BAILEY.


THAT THE MAP IS A CORRECT REPRESENTATION OF ALL THE EXTERIOR BOUND-
ARIES OF THE LAND SURVEYED AND THE LAND DIVISION THEREOF MADE.

THAT I HAVE FULLY COMPLIED WITH CHAPTER 236 OF THE WISCONSIN
STATUTES AND THE PROVISIONS OF THE MT PLEASANT ORDINANCES
SAID SURVEY AND CERTIFIED SURVEY MAP.

DATE

7/20/92

Kenneth E Berke
KENNETH E BERKE, REGISTERED
SURVEYOR S107



CORPORATE OWNER'S CERTIFICATE

MUELLERMIST IRRIGATION CO., A CORPORATION DULY ORGANIZED AND
EXISTING UNDER AND BY VIRTUE OF THE LAWS OF THE STATE OF ILLINOIS,
AS OWNER, CERTIFIES THAT SAID CORPORATION CAUSED THE LAND DESCRIBED
ON THIS MAP TO BE SURVEYED, DIVIDED, AND MAPPED AS REPRESENTED ON
THIS MAP IN ACCORDANCE WITH THE PROVISIONS OF THE MT PLEASANT
ORDINANCES.

CERTIFIED SURVEY MAP NO. 1580

BEING A REDIVISION OF SITE 2 OF CERTIFIED SURVEY MAP NO. 1073,
BEING A PART OF THE SW 1/4 AND NW 1/4 OF THE SW 1/4 OF SECTION 24,
T 3 N, R 22 E, IN THE TOWN OF MOUNT PLEASANT, RACINE COUNTY,
WISCONSIN.

MUELLERMIST IRRIGATION CO., DOES FURTHER CERTIFY THAT THIS MAP IS
REQUIRED BY S.236.10 OR 236.12 TO BE SUBMITTED TO THE FOLLOWING FOR
APPROVAL OR OBJECTION;

TOWN OF MOUNT PLEASANT

AS OWNER, THE CORPORATION HEREBY RESTRICTS PARCELS ONE AND TWO, IN
THAT NO OWNER, POSSESSOR, USER, NOR LICENSEE, NOR OTHER PERSON
SHALL HAVE ANY RIGHT OF DIRECT VEHICULAR INGRESS OR EGRESS WITH
STATE TRUNK HIGHWAY "31" AS SHOWN ON THE CERTIFIED SURVEY MAP; IT
BEING EXPRESSLY INTENDED THAT THIS RESTRICTION SHALL CONSTITUTE A
RESTRICTION FOR THE BENEFIT OF THE PUBLIC, AND SHALL BE ENFORCEABLE
BY THE WISCONSIN DEPARTMENT OF TRANSPORTATION.

THIS AGREEMENT SHALL BE BINDING ON THE UNDERSIGNED AND ASSIGNS.

IN WITNESS WHEREOF MUELLERMIST IRRIGATION CO., HAS CAUSED THESE
PRESENTS TO BE SIGNED BY ANDREW WRIGHT, ITS PRESIDENT AT
ILLINOIS, THIS 23rd DAY OF July,
1992.

IN THE PRESENCE OF:

MUELLERMIST IRRIGATION CO.

Joseph R. Wells

Andrew Wright, President

Katherine A. Colton

STATE OF ILLINOIS]

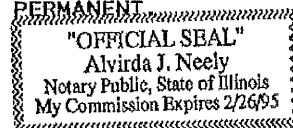
:SS

COUNTY OF COOK [

PERSONALLY CAME BEFORE ME THIS 23rd DAY OF July,
1992 ANDREW WRIGHT, PRESIDENT, OF THE ABOVE NAMED CORPORATION, TO
ME KNOWN AS THE PERSON WHO EXECUTED THE FOREGOING INSTRUMENT, AND
TO ME KNOWN TO BE THE PRESIDENT OF THE CORPORATION, AND ACKNOWLEDGED
THAT THEY EXECUTED THE FOREGOING INSTRUMENT AS SUCH OFFICER
AS THE DEED OF SAID CORPORATION, BY ITS AUTHORITY.

Alvirda J. Neely (SEAL)

NOTARY PUBLIC, STATE OF ILLINOIS
MY COMMISSION EXPIRES 2/26/95
MY COMMISSION IS PERMANENT



CERTIFIED SURVEY MAP NO. 1580

BEING A REDIVISION OF SITE 2 OF CERTIFIED SURVEY MAP NO. 1073,
BEING A PART OF THE SW 1/4 AND NW 1/4 OF THE SW 1/4 OF SECTION 24,
T 3 N, R 22 E, IN THE TOWN OF MOUNT PLEASANT, RACINE COUNTY,
WISCONSIN.

OWNER'S CERTIFICATE

AS OWNERS WE HEREBY CERTIFY THAT WE HAVE CAUSED THE LAND DESCRIBED
ABOVE TO BE SURVEYED, DIVIDED, AND MAPPED AS REPRESENTED ON THIS
MAP IN ACCORDANCE WITH THE REQUIREMENTS OF ORDINANCES OF THE TOWN
OF MOUNT PLEASANT.

KENNETH BAILEY AND CHRISTEL BAILEY, HUSBAND AND WIFE, DO FURTHER
CERTIFY THAT THIS MAP IS REQUIRED BY S.236.10 OR 236.12 TO BE
SUBMITTED TO THE FOLLOWING FOR APPROVAL OR OBJECTION;

TOWN OF MOUNT PLEASANT

AS OWNER, WE HEREBY RESTRICT PARCELS ONE AND TWO, IN THAT NO OWNER,
POSSESSOR, USER, NOR LICENSEE, NOR OTHER PERSON SHALL HAVE ANY
RIGHT OF DIRECT VEHICULAR INGRESS OR EGRESS WITH STATE TRUNK
HIGHWAY "31" AS SHOWN ON THE CERTIFIED SURVEY MAP; IT BEING
EXPRESSLY INTENDED THAT THIS RESTRICTION SHALL CONSTITUTE A
RESTRICTION FOR THE BENEFIT OF THE PUBLIC, AND SHALL BE ENFORCEABLE
BY THE WISCONSIN DEPARTMENT OF TRANSPORTATION.

THIS AGREEMENT SHALL BE BINDING ON THE UNDERSIGNED AND ASSIGNS.

WITNESS THE HANDS AND SEALS OF SAID OWNERS THIS 23rd DAY OF July, 1992.

IN THE PRESENCE OF:

Andrew L. Wright

Katherine A. Colter

Kenneth Bailey
KENNETH BAILEY


Christel Bailey
CHRISTEL BAILEY

STATE OF ~~WISCONSIN~~ ^{ILLINOIS}
COUNTY OF COOK :ss

PERSONALLY CAME BEFORE ME THIS 23rd DAY OF July, 1992 THE ABOVE NAMED KENNETH BAILEY AND CHRISTEL BAILEY, HUSBAND AND WIFE, TO ME KNOWN TO BE THE PERSONS WHO EXECUTED THE FOREGOING INSTRUMENT AND ACKNOWLEDGED THE SAME.



Alvirda J. Neely (SEAL)
NOTARY PUBLIC, STATE OF ~~WISCONSIN~~ ^{ILLINOIS}
MY COMMISSION EXPIRES 2/26/95
MY COMMISSION IS PERMANENT.



CSM\151181.MTP

THIS INSTRUMENT WAS DRAFTED BY
KENNETH E. BERKE, SURVEYOR 8107

PAGE 4 OF 5 PAGES.

Vol 4

Page 841

CERTIFIED SURVEY MAP NO. 1580

BEING A REDIVISION OF SITE 2 OF CERTIFIED SURVEY MAP NO. 1073,
BEING A PART OF THE SW 1/4 AND NW 1/4 OF THE SW 1/4 OF SECTION 24,
T 3 N, R 22 E, IN THE TOWN OF MOUNT PLEASANT, RACINE COUNTY,
WISCONSIN.

TOWN CERTIFICATE

APPROVED AS A CERTIFIED SURVEY MAP THIS 10th DAY OF August, 1992.

Joann M. Kovac
JOANN M KOVAC, CLERK/TREASURER
TOWN OF MT PLEASANT, WISCONSIN.

From: 008-03-22-23-031-020
to: Pcl 1-008-03-22-24-031-040
Pcl 2-008-03-22-24-031-050

REGISTER'S OFFICE
RACINE COUNTY, WIS
RECORDED File

'92 AUG 24 P1 50

Vol 4. 838-842



THIS INSTRUMENT WAS DRAFTED BY KENNETH E BERKE,
REGISTERED WISCONSIN LAND SURVEYOR S 107

PAGE 5 AND FINAL PAGE

Vol 4

Page 842

Register's Office
Racine County, Wis.

Received for Record 30th day of
September A.D. 1986 at 11:13
o'clock A.M. and recorded in Volume 3
of C.S.M. on page 429-431

1207188

Lot 1 - 008-03-22-23-031-011
Lot 2 - 008-03-22-23-031-012
Lot 3 - 008-03-22-23-031-013
Lot 4 - 008-03-22-23-031-014
Lot 1 - 008-03-22-23-031-015

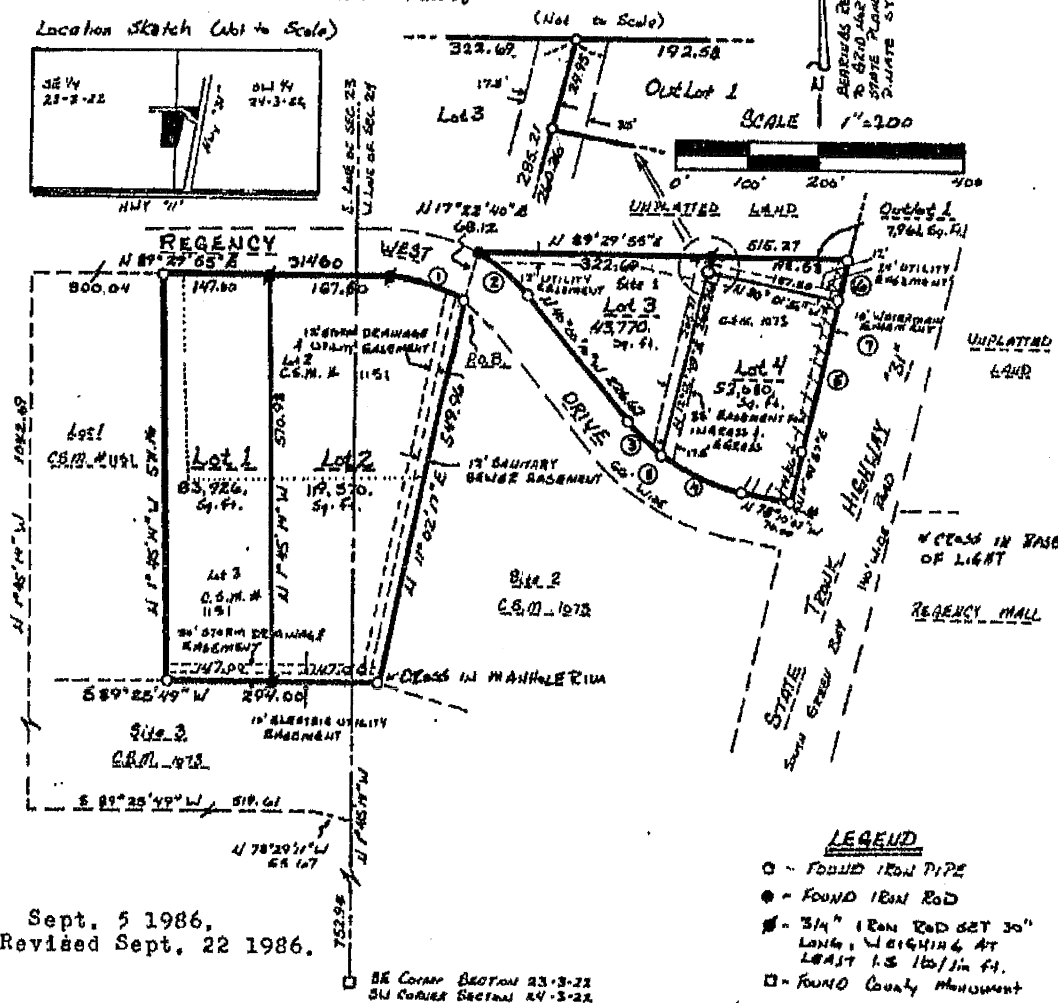
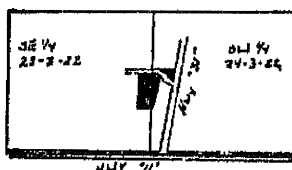
FROM: 008-03-22-23-031-010
008-03-22-23-031-011
008-03-22-23-031-012

Jensen M. Schuttner
Register of Deeds

CERTIFIED SURVEY MAP No. 1170
Being a redivision of Lots 2 and 3 of CERTIFIED SURVEY
MAP No. 1151 and Site 1 of CERTIFIED SURVEY MAP No. 1073.
Located in the Southwest $\frac{1}{4}$ of Section 24 and the Southeast
 $\frac{1}{4}$ of Section 23, Town 3 North, Range 22 East, Town of Mt.
Pleasant, Racine County, Wisconsin.

Owner: Racine County

Location Sketch (Not to Scale)



LEGEND

- - FOUND IRON PIPE
- - FOUND IRON ROD
- - 3/4" IRON ROD SET 30" LONG, WEIGHING 4 AT LEAST 1.5 lbs./lin ft.
- - FOUND COUNTY MONUMENT

* Note: Curve 1 is reserved for eventual sale to the owners of abutting lands.

No Vehicular Access.
See Page 3

Sept. 5 1986.
Revised Sept. 22 1986.

Jensen Surveying & Mapping S.C.
45 S. Wisconsin St. P.O. Box 322
Elkhorn, Wisconsin. 53121
(414) 723-3434

Curve	Lot	Central Angle	CURVE DATA		Chord	Chord Bearing
			Arc	Radius		
1	2	34° 41' 31"	108.41	179.04	106.76	S 73° 09' 19" E
2	3	20° 25' 10"	87.32	245.04	86.86	N 50° 12' 44" W
3	3	13° 46' 28"	68.31	284.98	68.33	N 46° 38' 12" W
4	4	24° 23' 25"	121.31	284.98	120.40	N 65° 58' 20.5" W
5	4	0° 45' 25.3"	217.23	16440.22	217.22	S 12° 12' 39.7" W
6	Curve 1	0° 12' 32.8"	60.00	16440.22	60.00	S 12° 41' 38.7" W
7	-	0° 57' 158"	277.23	16440.22	277.22	S 12° 18' 156" W
8	-	38° 09' 53"	189.82	284.98	186.33	N 59° 05' 106" W

Pg. 1 of 3 Pgs.

N/E

VOL 3 PAGE 429

CERTIFIED SURVEY MAP No. 1110

Being a redivision of Lots 2 and 3 of CERTIFIED SURVEY MAP No. 1151 and Site 1 of CERTIFIED SURVEY MAP No. 1073. Located in the Southwest $\frac{1}{4}$ of Section 24 and the Southeast $\frac{1}{4}$ of Section 23, Town 3 North, Range 22 East, Racine County, Wisconsin.


SURVEYOR'S CERTIFICATE AND LEGAL DESCRIPTION:

I, Thomas P.A. Jensen, Wisconsin Registered Land Surveyor, hereby certify that I have prepared this Certified Survey Map, the exterior boundaries of which are described as: Commence at the Southwest corner of said Section 24; thence N $10^{\circ}45'14''$ W, along the West line of said Section 24, 752.94 feet to the South line of CERTIFIED SURVEY MAP No. 1073; thence N $78^{\circ}29'11''$ W, along said South line, 55.67 feet; thence S $89^{\circ}25'49''$ W, along said South line, 519.61 feet; thence N $10^{\circ}45'14''$ W, along the West line of Site 3 of CERTIFIED SURVEY MAP No. 1073 and Lot 1 of CERTIFIED SURVEY MAP No. 1151, 1042.69 feet to the South line of Regency West Drive; thence N $89^{\circ}29'55''$ E, along said South line, 614.64 feet; thence Southeasterly along said South line and arc of a curve to the right (central angle = $34^{\circ}41'31''$ radius = 179.04, chord bears S $73^{\circ}09'19''$ E 106.76 feet) 108.41 feet to the Point of Beginning; thence S $11^{\circ}02'17''$ W, along the West line of Site 2 of CERTIFIED SURVEY MAP No. 1073, 549.96 feet; thence S $89^{\circ}25'49''$ W, along the North line of Site 3 of CERTIFIED SURVEY MAP No. 1073, 294.00 feet; thence N $10^{\circ}45'14''$ W, along the East line of Lot 1 of CERTIFIED SURVEY MAP No. 1151, 571.16 feet to the South line of said Regency West Drive; thence N $89^{\circ}29'55''$ E, along said South line, 314.60 feet; thence Southeasterly along said South line and the arc of a curve to the right (central angle = $34^{\circ}41'31''$ radius = 179.04, chord bears S $73^{\circ}09'19''$ E 106.76 feet) 108.41 feet; thence N $17^{\circ}22'40''$ E, across said Regency West Drive, 68.12 feet to a point on the North line of said Regency West Drive; thence N $89^{\circ}29'55''$ E 515.27 feet to the West line of State Trunk Highway "31"; thence Southwesterly along said West line and the arc of a curve to the left (central angle = $0^{\circ}57'58''$ radius = 16,440.22, chord bears S $12^{\circ}18'56''$ W 277.22 feet) 277.23 feet; thence S $11^{\circ}49'57''$ W 74.56 to N. line Regency West Dr.; thence N $76^{\circ}10'03''$ W, along said North line, 70.00 feet; thence Northwesterly along said North line and the arc of a curve to the right (central angle = $38^{\circ}09'53''$, radius 284.98, chord bears N $59^{\circ}05'06''$ W 186.33) 189.82 feet; thence N $40^{\circ}00'10''$ W, along said North line, 226.67 feet; thence Northwesterly along said North line and the arc of a curve to the left (central angle = $20^{\circ}25'07''$, radius = 245.04, chord bears N $50^{\circ}12'44''$ W 86.86 feet) 87.32 feet; thence S $17^{\circ}22'40''$ W across said Regency West Drive, 68.12 feet to the Point of Beginning. Parcel contains 302.311 sq. ft. of land, more or less. I further certify that I have fully complied with the requirements of Chapter 236.34 of the Wisconsin Statutes and the provisions of the Mt. Pleasant ordinances and the Racine County Land Division Control Ordinance in making such survey and Certified Survey Map.

September 5, 1986.
Revised Sept 22 1986


Thomas P.A. Jensen R.L.S. 1084

Pg. 2 of 3 Pgs.



CERTIFIED SURVEY MAP No. 1170
Being a redivision of Lots 2 and 3 of CERTIFIED SURVEY MAP
No. 1151 and Site 1 of CERTIFIED SURVEY MAP No. 1073.
Located in the Southwest $\frac{1}{4}$ of Section 24 and the Southeast $\frac{1}{4}$
of Section 23, Town 3 North, Range 22 East, Town of Mt.
Pleasant, Racine County, Wisconsin.

CITY'S CERTIFICATE:

Approved by the Common Council of the City of Racine this
_____ day of _____, 1986 by resolution.

Anthony J. Schlaffer
Clerk, City of Racine.

COUNTY'S CERTIFICATE:


Approved as a CERTIFIED SURVEY MAP this 24th day of
SEPTEMBER, 1986.

Arnold L. Clement, Director
of Planning & Development
Racine County.

TOWN BOARD APPROVAL:

Approved as a Certified Survey Map this 24th day of
SEPTEMBER, 1986.

Carol Jensen, Clerk
Town of Mt. Pleasant



Sept. 5 1986.

Revised Sept. 22 1986.

ACCESS RESTRICTION:

As owner, I hereby restrict Lot 4 and Outlot 1, in that no
owner, possessor, user, nor licensee, nor other person shall
have any right of direct vehicular ingress or egress with
State Trunk Highway 31 (S. Green Bay Road) or the Easterly
70.00 feet of Regency West Drive as shown on page 1; it being
expressly intended that this restriction shall constitute a
restriction for the benefit of the public, and shall be en-
forceable by the Wisconsin Department of Transportation.

Register's Office
Racine County, Wis. } SS

Received for Record 8th day of
August A.D. 1986 at 2:17
o'clock P. M. and recorded in Volume 3
of C.S.M. on page 376-378

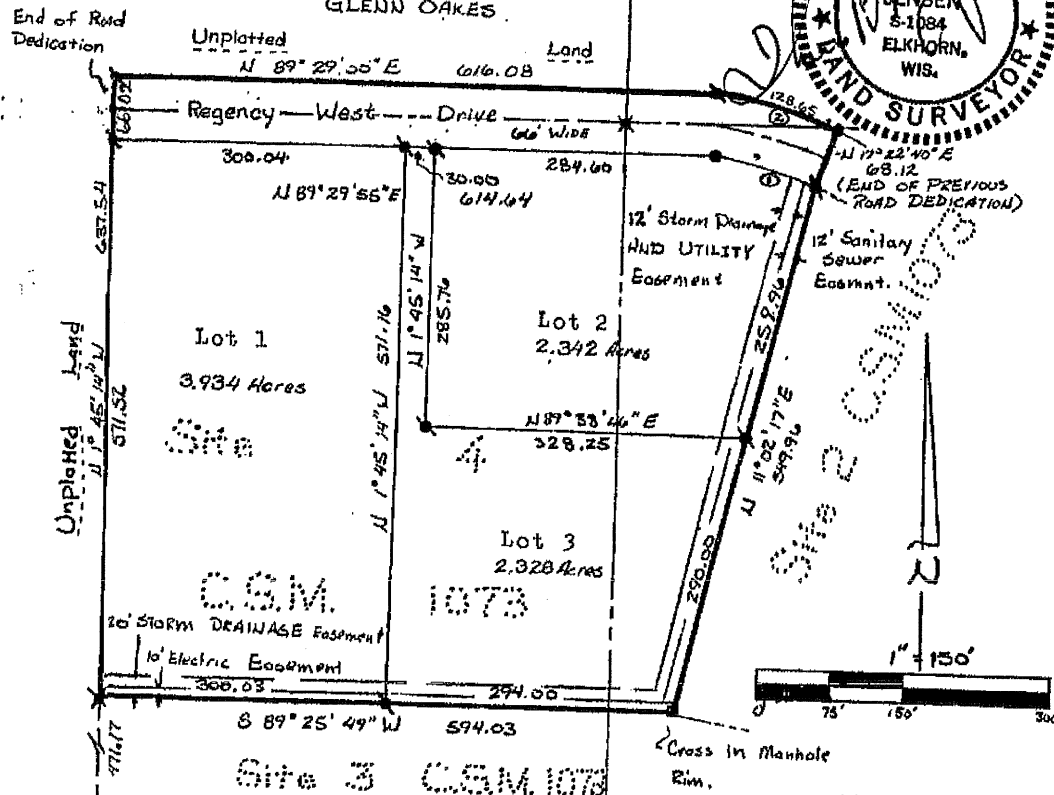
N/C Helen M. Schuttner
Register of Deeds

1202462

CERTIFIED SURVEY MAP No. 1151
Being a redivision of Site 4, CERTIFIED SURVEY MAP No. 1073
Part of the S.W. $\frac{1}{4}$ of Section 24, and part of the
S.E. $\frac{1}{4}$ of Section 23, T.3N., R.22E., Town of Mount
Pleasant, Racine County, Wisconsin.

Surveyed by: JENSEN SURVEYING & MAPPING S.C.
45 S. Wisconsin St.
Elkhorn, Wisconsin. 53121

Owners: RACINE COUNTY
GLENN OAKES



Location Sketch (Not to Scale)
SE $\frac{1}{4}$ Sec. 23-3-22
SW $\frac{1}{4}$ Sec. 24-3-22
Hwy 11
Hwy 31
Found Iron Rod
Found Iron Pipe
Set Iron Pipe
MAPPING DATE: JULY 7, 1986
Bearings Referenced to Grid
North, Wisconsin State Plane
Coordinate System
8.W. Cor. Sec. 24-3-22

CURVE DATA

	Central Angle	Arc	Radius	Chord	Chord Bearing
① Lot 2	34° 41' 31"	108.41	179.04	106.76	N 73° 09' 19" W
② ~	30° 04' 49"	128.65	245.04	127.17	N 75° 27' 41" W

Lot 1: 008-03-22-23-031-045
Lot 2: 008-03-22-23-031-050
Lot 3: 008-03-22-23-031-055

CERTIFIED SURVEY MAP No. 1151

I, Thomas P.A. Jensen, Wisconsin Registered Land Surveyor, hereby certify that I have surveyed, divided, and mapped Site 4 of CERTIFIED SURVEY MAP No. 1073, located in part of the Southwest $\frac{1}{4}$ of Section 24, and part of the Southeast $\frac{1}{4}$ of Section 23, Town 3 North, Range 22 East, Town of Mount Pleasant, Racine County, Wisconsin, exterior of said Site 4 more particularly described as follows:
Commence at the Southwest corner of said Section 24; thence N $10^{\circ}45'14''$ W along the West line of said Section 24 752.94 feet to the South line of CERTIFIED SURVEY MAP No. 1073; thence N $78^{\circ}29'11''$ W along said South line 55.67 feet; thence S $89^{\circ}25'49''$ W along said South line 519.61 feet; thence N $10^{\circ}45'14''$ W 471.17 feet to the Southwest corner of said Site 4 and the Point Of Beginning; thence continue N $10^{\circ}45'14''$ W 637.54 feet to the North line of a 66' Road Dedication thence N $89^{\circ}29'55''$ E along said North line 616.08 feet to the beginning of a curve to the right; thence along the arc of said curve to the right, whose chord bears S $75^{\circ}27'41''$ E 127.17 feet, with a radius of 245.04, with a central angle of $30^{\circ}04'49''$, 108.41 feet; thence S $17^{\circ}22'40''$ W 68.12 feet; thence S $11^{\circ}02'17''$ W 549.96 feet; thence S $89^{\circ}25'49''$ W 594.03 feet to the Point of Beginning. Parcel contains 9.718 acres of land, more or less.


July 7, 1986


Thomas P.A. Jensen

RLS-1084

OWNERS CERTIFICATE OF DEDICATION

As agent for the owner, Racine County, a municipal corporation, I certify that I caused the land described on this Certified Survey Map to be surveyed, divided, mapped, and dedicated as shown hereon. I further certify that this Certified Survey Map is required by Chapter s.236.34 to be submitted to the Town of Mount Pleasant for approval or objection.



Len Ziolkowski
County Executive

TOWN BOARD RESOLUTION

"Be it resolved that the Certified Survey Map of part of the Southeast $\frac{1}{4}$ of Section 23 and part of the Southwest $\frac{1}{4}$ of Section 24, Town 3 North, Range 22 East, Town of Mount Pleasant described in the certificate of Thomas P.A. Jensen, Registered Land Surveyor, dated April 3, 1986, is hereby approved subject to the Owner entering into an acceptable agreement with the Town to provide storm water drainage, sanitary sewer and roads for access agreements."
I hereby certify that the foregoing is a copy of a resolution adopted by the Town Board of the Town of Mount Pleasant.

Date: July 14, 1986

Signed: 
Carol J. Jensen, Town Clerk



Pg. 2 of 3 Pgs.

OWNERS CERTIFICATE OF DEDICATION

As owner I hereby certify that I caused the land described on this CERTIFIED SURVEY MAP to be surveyed, divided, mapped and dedicated as represented hereon. I further certify that this CERTIFIED SURVEY MAP is required by Chapter s. 236.34 to be submitted to the Town of Mount Pleasant for approval or objection.

Glenn Oakes (Seas.)
Glenn Oakes

CITY'S CERTIFICATE


Approved by the Common Council of the City of Racine this 5th day of August, 1986 by resolution.

Anthony J. Schlauffer
Anthony J. Schlauffer
Clerk, City of Racine.

COUNTY'S CERTIFICATE

Approved as a CERTIFIED SURVEY MAP this 7th day of July, 1986.

Arnold L. Clement
Arnold L. Clement, Director
of Planning & Development
Racine County



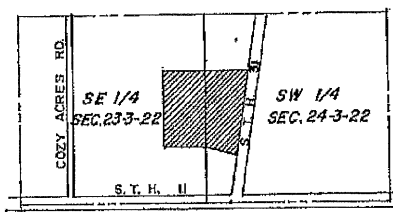
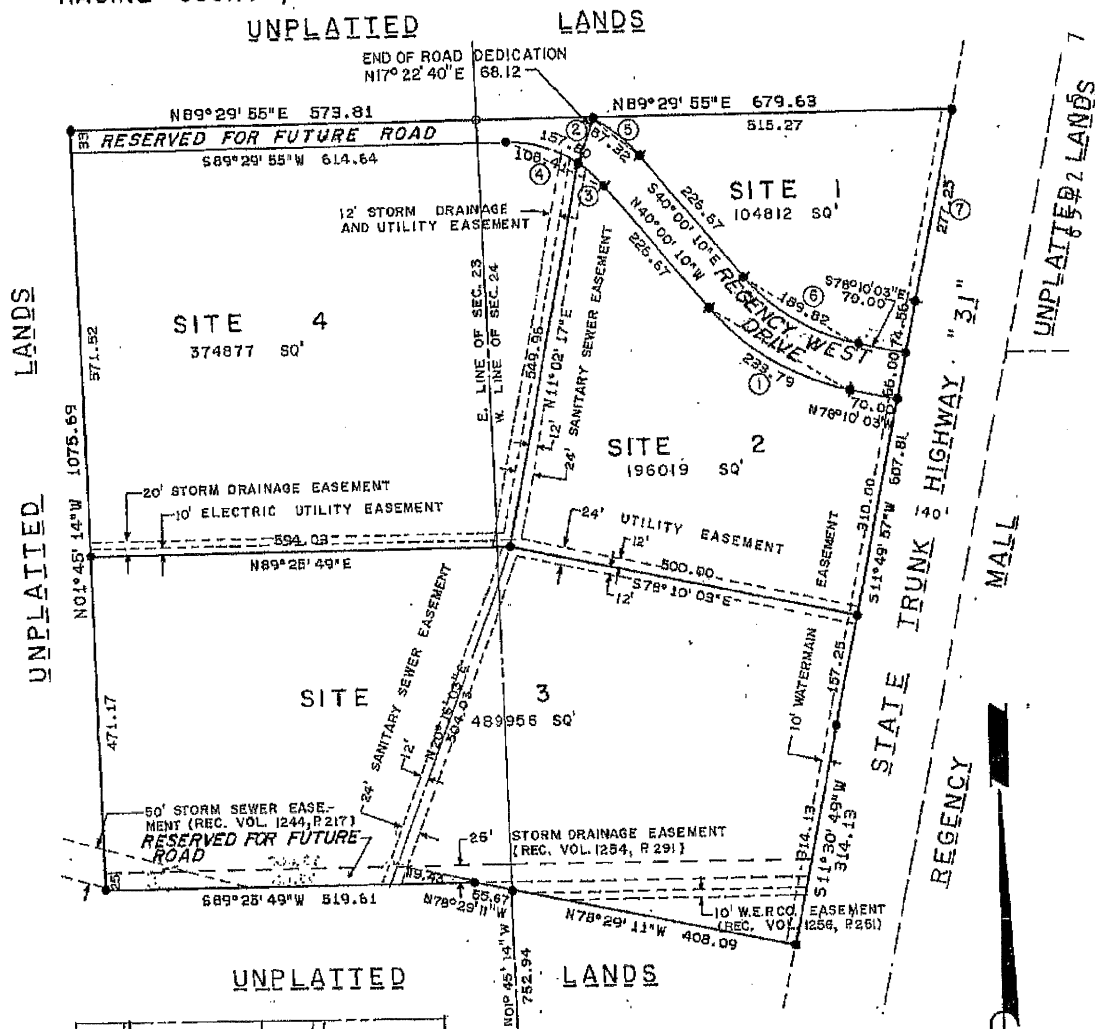
Pg. 3 of 3 Pgs.

1168310

3 2 5 8

CERTIFIED SURVEY MAP No. 1073


PART OF THE SW 1/4 OF SEC. 24, AND PART OF THE SE 1/4 OF SEC. 23, T. 3 N., R. 22 E., IN THE TOWN OF MOUNT PLEASANT, RACINE COUNTY, WISCONSIN.




LOCATION MAP
SCALE 1" = 2000'

BEARINGS BASE IS GRID NORTH, WISCONSIN COORDINATE SYSTEM

- DENOTES 3/4" DIA. IRON ROD SET
- DENOTES 3/4" DIA. IRON PIPE FOUND



CURVE DATA					
CURVE	ARC	RADIUS	CHORD		
			LENGTH	BEARING	CEN. ANGLE
1	233.79	350.98	229.49	N59°05'06"W	38°09'54"
2	157.80	179.04	152.74	N65°15'07"W	50°29'55"
3	49.39	179.04	49.24	N47°54'22"W	15°48'24"
4	108.41	179.04	106.76	N73°09'19"W	34°41'31"
5	87.32	245.04	86.86	S50°12'44"E	20°25'07"
6	189.82	284.98	186.33	S59°05'06"E	38°09'54"
7	277.23	16440.22	277.22	S12°18'56"W	00°57'58"



REVISED 4/22/85
REVISED 5/7/85

4/16/85

1168310

CERTIFIED SURVEY MAP No. 1073

PART OF THE S.W. 1/4 OF SEC. 24, AND PART OF THE S.E. 1/4 OF SEC. 23, T. 3 N., R. 22 E., IN THE TOWN OF MOUNT PLEASANT, RACINE COUNTY, WISCONSIN


SURVEYOR'S CERTIFICATE

I, John H. Nielsen, hereby certify that I have prepared this Certified Survey Map, the exterior boundaries of which are described as: That part of the Southeast $\frac{1}{4}$ of Section 23 and of the Southwest $\frac{1}{4}$ of Section 24, Township 3 North, Range 22 East, in the Town of Mt. Pleasant, Racine County, Wisconsin, bounded as follows: Begin at a point on the East line of said Section 23 located N01°45'14"W 752.94 feet from the Southeast corner of said Section 23; run thence N78°29'11"W 55.67 feet; thence S89°25'49"W 519.61 feet; thence N01°45'14"W 1075.69 feet; thence N89°29'55"E 1253.44 feet to the Westerly line of S.T.H. 31 at a point on a curve of Southwesterly convexity whose radius is 16,440.22 feet and whose chord bears S12°18'56"W 277.22 feet; thence Southwesterly 277.23 feet on the arc of said curve to its point of tangency; thence S11°49'57"W 607.81 feet on the Westerly line of S.T.H. 31; thence S11°30'49"W 314.13 feet on the Westerly line of S.T.H. 31; thence N78°29'11"W 408.09 feet to the point of beginning.

I further certify that I have fully complied with the requirements of Chapter 236.34 of the Wisconsin Statutes and the provisions of the Mt. Pleasant ordinances in making such survey and Certified Survey map.

John H. Nielsen
John H. Nielsen, R.L.S. #338

April 22, 1985



OWNER'S CERTIFICATE OF DEDICATION

As agent for the Owner, Racine County, a municipal corporation, I certify that I caused the land described on this Certified Survey Map to be surveyed, divided, mapped and dedicated as represented hereon. I further certify that this Certified Survey Map is required by Chapter s.236.34 to be submitted to the Town of Mt. Pleasant for approval or objection.

Arnold L. Clement 4/22/85
Arnold L. Clement

TOWN BOARD RESOLUTION

"Be it resolved that the Certified Survey Map of part of the Southeast $\frac{1}{4}$ of Section 23 and of the Southwest $\frac{1}{4}$ of Section 24, Township 3 North, Range 22 East, in the Town of Mt. Pleasant, described in the certificate of John H. Nielsen, Registered Land Surveyor, dated April 22, 1985, is hereby approved subject to the Owner entering into an acceptable agreement with the Town to provide storm water drainage, sanitary sewer and roads and access agreements."

I hereby certify that the foregoing is a copy of a resolution adopted by the Town Board of the Town of Mt. Pleasant.

DATE: May 7, 1985 Signed: Carol J. Jensen
Carol J. Jensen, Town Clerk

Register's Office
Racine County, Wis. } 88
Received for Record 7th day of
May A.D. 1985 at 10:31
o'clock PM and recorded in Volume 3
at City of Racine on page 180-181

Thelen M. Schuttler

DOCUMENT NO.

This Indenture, Made by Racine County, a quasi-municipal corporation,
a Corporation duly organized and existing under and
by virtue of the laws of the State of Wisconsin, grantor, of Racine County,
Wisconsin, hereby conveys and warrants to The State of Wisconsin,
Department of Transportation, Division of Highways
grantee, of County, Wisconsin, for the
sum of Good and Valuable Consideration

891365

See Attached Page 2

Register's Office
Racine County, Wis. } ss.

Received for Record 27 day of
October A.D., 19 72 at 10:35
o'clock A. M. and recorded in Volume 1109
of Books on page 341-342

Stanley F. Bialecki
Register of Deeds

3.00

The consideration stated herein is payment in full for the property described herein and includes full compensation for items of damage set forth in sec. 32.03, Wisconsin Statutes, assuming the completion of the improvements contemplated by the relocation order of orders upon which this instrument is based.
Compensation for additional items of damage listed in sec. 32.13, Wisconsin Statutes, has not been included. If any such items are shown to exist, the owner may file claims as provided in sec. 32.10, Wisconsin Statutes.

IN WITNESS WHEREOF, the said grantor has caused these presents to be signed by

its President, and countersigned by _____, its Secretary, at _____, Wisconsin,
and its corporate seal to be hereunto affixed, this 18th day of October

Signed and Sealed in Presence of

Carl F. Mehring, Jr.

Cecil F. Mehring, Jr.

Donald E. Zenz

Ronald E. Zenz

STATE OF WISCONSIN

Racine County } ss.

RECEIVED FOR RECORD

DAY OF

A. D., 19, AT

O'CLOCK M. AND RECORDED IN VOL.

OF PAGE

COUNTY

Racine County, Wisconsin

Richard E. L. Faye
County Board Chairman, Richard E. L. Faye

Countersigned:

James A. Faye
County Clerk, James A. Faye

Personally came before me, this 18th day of

October, A.D., 19 72.

Richard E. L. Faye Chairman

Maverly J. Hoppa Deputy County Clerk

above-named Corporation, to me known to be the persons who executed the foregoing instrument, and to me known to be

such Chairman and

Deputy County Clerk of said Corpora-
tion, and acknowledge that they executed the foregoing in-
strument as such officers as the deed of said Corporation,
by its authority.

James W. Lavin
James W. Lavin

(SEAL) Notary Public, Racine County, Wisconsin

My Commission expires Aug. 27, A.D., 19 72

Negotiated by

THIS INSTRUMENT WAS DRAFTED BY THE STATE OF WISCONSIN
DEPARTMENT OF TRANSPORTATION, DIVISION OF HIGHWAYS

Project I.D. 1322-1-21/T014-3(34)

Parcel No. 57

VOL 1109 PG 341

891365

1109-341

Oct. 27, 1971

Fee Title in and to the following tract of land in Racine County, State of Wisconsin, described as:

That part of the southeast one-quarter of the southeast one-quarter of Section 23 and the west one-half of the southwest one-quarter of Section 24, Township 3 North, Range 22 East, described as follows:

The south 69 feet of the west 848.11 feet of the east 1323.96 feet of said southeast one-quarter.

Also, commence at the southwest corner of said southwest one-quarter; thence South 89° 02' 04" East 310.54 feet along the south line of said southwest one-quarter; thence North 11° 30' 26" East, along the centerline of S.T.H. 31, 788 feet to a south property line of the owner and the point of beginning of this description; thence North 11° 30' 26" East 202.35 feet along said centerline; thence North 11° 49' 05" East along said centerline 899.7 feet to the owners north property line; thence westerly along said property line to a point which is 70 feet North 78° 10' 55" West of said centerline; thence southwesterly, parallel with and 70 feet northwesterly of said centerline, to the owners south property line; thence easterly along the owners property line to the point of beginning of this description.

This parcel contains 1.79 acres, more or less, exclusive of lands previously conveyed or dedicated for highway purposes.

Said parcel of real estate and/or interests therein will be occupied by the State of Wisconsin or its agents on December 17, 1971. However, at the sole discretion of the State of Wisconsin, said parcel and/or interests therein may be reasonably occupied after the date of acquisition by utility companies for the purpose of adjusting their facilities to accommodate the proposed highway construction.

Fee Exempt 77.25 #2

DOCUMENT # 2255513
RACINE COUNTY REGISTER OF DEEDS
July 15, 2010 10:48 AM

Document Number	VACATION OF EASEMENT RIGHTS
Title of Document	

James A. Ladwig

JAMES A LADWIG
RACINE COUNTY
REGISTER OF DEEDS
Fee Amount: \$30.00
Pages: 4



Record this document with the Register of Deeds

Name and Return Address:

BRUNER LAW OFFICES, S.C.
827 MAIN STREET
RACINE, WI 53403

30.4.

(Parcel Identification Number)

CSM # 1580 151.03.22.24.031.040
CSM # 1591 151.03.22.23.031.030.

VACATION OF EASEMENT RIGHTS


This Vacation of Easement Rights is executed by and on behalf of the Village of Mt. Pleasant, Racine County, Wisconsin on the 28th day of June, 2010, and specifically releases any and all rights acquired under easement set forth in documents as follows:


Easement as contained in Certified Survey Map No. 1580 as recorded in the office of the Register of Deeds for Racine County, Wisconsin on August 24, 1992 in Volume 4 of Certified Survey Map at Page 838 as Document No. 1387172, and described in attached Exhibit "A".

Easement as contained in Certified Survey Map No. 1591 as recorded in the office of the Register of Deeds for Racine County, Wisconsin on September 23, 1992 in Volume 4 of Certified Survey Maps at Pages 872-873 as Document No. 1390854, and described in attached Exhibit "B".

The foregoing easements are hereby vacated and will be replaced by other easements in favor of the Village of Mt. Pleasant, Racine County, Wisconsin, all of which shall be recorded to give notice to third parties of the rights therein contained in favor of the Village of Mt. Pleasant.

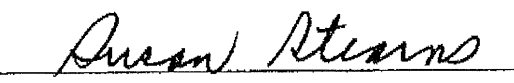
The above and foregoing is hereby executed for and on behalf of the Village of Mt. Pleasant, Racine County, Wisconsin by its Village President, Carolyn Milkie and its Village Clerk, Juliet Edmands on the day and year first above written.

Village of Mt. Pleasant
By: 
Village President

Attest:

Village Clerk

STATE OF WISCONSIN)
) SS
RACINE COUNTY)

Personally came before me the above named, Carolyn Milkie, Village President and Juliet Edmands, Village Clerk of the Village of Mt. Pleasant, Racine County, Wisconsin on this 28 day of June, 2010 and acknowledged that they executed the above and foregoing document as and for they act on behalf of the Village of Mt. Pleasant, they being duly authorized so to do.


Notary Public, Racine County, Wisconsin
My Commission expires: 4/24/11

SANITARY SEWER EASEMENT
VACATION CSM #1580

BEING PART OF A RECORDED EASEMENT SHOWN ON CERTIFIED SURVEY MAP NO. 1580, LOCATED IN THE SOUTHWEST ¼ OF SECTION 24, TOWN 3 NORTH, RANGE 22 EAST IN THE VILLAGE OF MOUNT PLEASANT, RACINE COUNTY WISCONSIN BEING MORE COMPLETELY DESCRIBED AS FOLLOWS:

COMMENCING AT THE SOUTHEAST CORNER OF LOT 2, CERTIFIED SURVEY MAP #1591; THENCE WITH THE EAST LINE OF LOT 2 NORTH 11°02'16" EAST 20.00 FEET TO THE POINT OF BEGINNING. THENCE FROM THE POINT OF BEGINNING CONTINUING NORTH 11°02'16" EAST 247.99 FEET TO A POINT; THENCE NORTH 89°59'20" EAST 12.23 FEET TO A POINT; THENCE SOUTH 11°02'16" WEST 250.50 FEET TO A POINT; THENCE NORTH 78°10'45" WEST 12.00 FEET TO THE POINT OF BEGINNING. SAID EASEMENT CONTAINS 0.07 ACRES MORE OR LESS.

EXHIBIT "A"

**SANITARY AND STORM SEWER EASEMENT
VACATION CSM #1591**

BEING PART OF A RECORDED EASEMENT SHOWN ON CERTIFIED SURVEY MAP NO. 1591, LOCATED IN THE SOUTHWEST ¼ OF SECTION 24, AND THE SOUTHEAST ¼ OF SECTION 23, TOWN 3 NORTH, RANGE 22 EAST IN THE VILLAGE OF MOUNT PLEASANT, RACINE COUNTY WISCONSIN BEING MORE COMPLETELEY DESCRIBED AS FOLLOWS:

COMMENCING AT THE SOUTHEAST CORNER OF LOT 2, CERTIFIED SURVEY MAP #1591; THENCE WITH THE EAST LINE OF LOT 2 NORTH 11°02'16" EAST 20.42 FEET TO THE POINT OF BEGINNING. THENCE FROM THE POINT OF BEGINNING CONTINUING NORTH 11°02'16" EAST 247.57 FEET TO A POINT; THENCE SOUTH 89°59'20" WEST 24.45 FEET TO A POINT; THENCE SOUTH 11°02'16" WEST 247.82 FEET TO A POINT; THENCE NORTH 89°25'49" EAST 24.50 FEET TO THE POINT OF BEGINNING. SAID EASEMENT CONTAINS 0.14 ACRES MORE OR LESS.

EXHIBIT "B"

DOCUMENT #
1484990

VOL PAGE
2412 507

Ref

QUIT CLAIM OF EASEMENT RIGHTS

WHEREAS, on September 23, 1992, Certified Survey Map No. 1591, being a redivision of Lot 2 of Certified Survey Map No. 1170 located in the Southwest 1/4 of Section 24, and the Southeast 1/4 of Section 23, Township 3 North, Range 22 East, in the Town of Mt. Pleasant, Racine County, Wisconsin, was recorded in the Office of the Register of Deeds for Racine County, Wisconsin, in Volume 4 of Certified Survey Maps, on Pages 872 and 873, as Document No. 1390854; and

WHEREAS, as shown on said Certified Survey Map, there was dedicated a public utility easement; and


WHEREAS, the owners have requested **WISCONSIN ELECTRIC POWER COMPANY** to release its rights of easement, if any, to the owners of said lots;

NOW, THEREFORE, for and in consideration of the sum of \$1.00 to it paid, the receipt whereof is hereby acknowledged, **WISCONSIN ELECTRIC POWER COMPANY** does hereby quit claim to said owners, their heirs, successors and assigns forever, all of its right, title and interest in and to the aforesaid public utility easement, but only insofar as said public utility easement affects the northerly 256 feet of the southerly 268 feet of the westerly 12 feet of the easterly 24 feet of Lot 2 of Certified Survey Map 1591, being a redivision of Lot 2 of Certified Survey Map No. 1170 located in the Southwest 1/4 of Section 24, and the Southeast 1/4 of Section 23, Township 3 North, Range 22 East, in the Town of Mt. Pleasant, Racine County, Wisconsin. T.C. 51-008-03-22-23-032-020

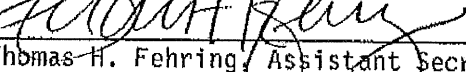
It is expressly understood and agreed that all other easement rights as set forth in the aforesaid Certified Survey Map recorded in the Office of the Register of Deeds for Racine County, Wisconsin, in Volume 4 of Certified Survey Maps, on Pages 872 and 873, as Document No. 1390854, shall remain in full force and effect.

IN WITNESS WHEREOF, said **WISCONSIN ELECTRIC POWER COMPANY** has caused these presents to be executed on its behalf by its duly authorized officers and its corporate seal hereunto affixed this 24th day of October, 1994.

WISCONSIN ELECTRIC POWER COMPANY

By 
D. K. Porter, Senior Vice President

ATTEST

By 
Thomas H. Fehring, Assistant Secretary

Quit Claim of Easement Rights

REGISTER'S OFFICE
RACINE COUNTY, WI

RECORDED

94 NOV -9 PM 3:08

MARK A. LADD
REGISTER OF DEEDS

Return recorded document to:
Ms. Joan Kuschke
OSM Corporation
2561 Territorial Road
St. Paul, MN 55114-1500

R-42737

VOL 2412 PAGE 507 A

WISCONSIN
NOTARY

STATE OF WISCONSIN)
:SS
MILWAUKEE COUNTY)

Personally, came before me this 24th day of October, 1994,
D. K. Porter, Senior Vice President and Thomas H. Fehring,
Assistant Secretary, of the above named corporation, **WISCONSIN ELECTRIC POWER**
COMPANY, a Wisconsin corporation, known to me to be the persons who executed the foregoing
Instrument and to me known to be such Senior Vice President and Assistant Secretary of
said corporation, and acknowledged that they executed the foregoing Instrument as such officers, as the
deed of said corporation, by its authority.


Ernest Kretschmann

Notary Public, Waukesha County, WI

My commission expires June 30, 1996

This instrument was drafted by Joan M. Ceglinski on behalf of Wisconsin Electric Power Company, P. O.
Box 2046, Milwaukee, WI 53201.

FAREWPLJOAN\B40223.001

This instrument was drafted by John W. Bates, III, Attorney at Law
Register's Office } SS
Racine County, Wis. }

Received for Record 12th day of

May, 1985 at 2:09
o'clock P.M. and recorded in Volume 1752
of Record on page 604-654

DECLARATION OF EASEMENTS

1168012

AND COVENANTS

112.00 Helen M. Schuttin
THIS DECLARATION OF EASEMENTS AND COVENANTS ("Declaration")

is made as of the 13 day of May, 1985 by the COUNTY OF
RACINE, a political subdivision of the State of Wisconsin
("Declarant").

1. RECITALS

P.C.C. Co.
of Racine, Wis.
(a) Declarant is the fee simple owner of certain parcels of
real property located in the Town of Mount Pleasant, County of
Racine, State of Wisconsin, more particularly described on
Exhibit A attached hereto and shown as "Parcel A" on the Site
Plan attached as Exhibit D hereto, which parcel Racine has
contracted to sell to Menard, Inc., a Wisconsin corporation
("Menard").

7416
05 17
(b) Declarant is the owner of a certain parcel of real
property located in the Town of Mount Pleasant, County of Racine,
State of Wisconsin, more particularly described on Exhibit B
attached hereto and shown as "Parcel B" on the Site Plan attached
as Exhibit D hereto, which parcel Racine has contracted to sell
to Best Products Co, Inc., a Virginia corporation ("Best").

11200
1
(c) Declarant is the owner of a certain parcel of real
property located in the Town of Mount Pleasant, County of Racine,
State of Wisconsin, more particularly described on Exhibit C

attached hereto and shown as "Parcel C" on the Site Plan attached as Exhibit D hereto.

(d) Declarant desires and intends to develop Parcel A, Parcel B and Parcel C (collectively, the "Development") into a first-class cohesive development and to establish certain reciprocal easements, conditions and restrictions under a general plan of maintenance improvement for the benefit of the entire development.

2. DEFINITIONS. Except where the context otherwise requires, the following definitions shall govern the construction of this Declaration:

(a) "Best" shall mean Best Products Co., Inc., a Virginia corporation, its successors and assigns.

(b) "Buildable Areas" shall mean all those portions of the Development upon which the Owners elect to construct buildings, sidewalks, walkways adjacent to buildings and loading docks pursuant to this Declaration and the building setback line of Parcel C as shown on the Site Plan.

(c) "Common Areas" shall mean the portion of the Development intended for the non-exclusive use by Owners in common with other users, including, but not limited to, parking areas,

driveways, sidewalks, outdoor lighting facilities, landscaped areas, service areas and access roads as shown on the Site Plan.

(d) "Common Area Improvements" shall mean all improvements to be made to the Common Areas including, but not limited to, the following: (i) storm water drainage systems and surface and subsurface drainage systems necessary to serve the Development; (ii) parking areas, sidewalks, and walkways; (iii) walkways, driveways and roadways providing access from public roads to, across, and around the parking areas; (iv) free-standing outdoor lighting fixtures, traffic and directional signs and markings, and the striping of parking areas; (v) underground sewer, gas, electrical, water, telephone and other utility mains, lines, and facilities; (vi) landscaping and retaining walls; (vii) pump stations; and (viii) any other improvements to be made to the Common Areas.

(e) "Declaration" shall mean this Declaration of Easements and Covenants.

(f) "Declarant" shall mean the County of Racine, a political subdivision of the State of Wisconsin, its successors and assigns.

(g) "Defaulting Owner" shall mean any Owner who is in default of any of its obligations under this Declaration.

(h) "Development" shall mean Parcel A, Parcel B and Parcel C as shown on the Site Plan.

(i) "First Mortgage" shall mean any mortgage, deed of trust or other security instruments which creates a first lien against a Parcel or any improvements constructed thereon.

(j) "First Mortgagee" shall mean the beneficiary or secured party under a First Mortgage.

(k) "gross buildable area" shall mean the entire floor area of every floor in a building, including (i) mezzanines, if any, measured on the basis of the outside dimensions of the building, (ii) screened outdoor sales areas, and (iii) in the event there is any drive-through or drive-in business conducted in the Development, such as a drive-through restaurant or bank, the square footage of the driveways used in connection therewith (and either covered by a canopy or, if no canopy, then 200 square feet for each point of access, such as a pick-up window). Loading docks shall not be considered a part of gross leaseable area.

(l) "Impositions" shall mean all real estate taxes and assessments levied or imposed against the Development or any part thereof and any administrative charge, fee, or levy imposed in lieu of or to supplement or replace any revenue losses arising out of the reduction of real estate taxes.

(m) "Menard" shall mean Menard, Inc., a Wisconsin corporation, its successors and assigns.

(n) "Non-Defaulting Owner" shall mean any Owner who is not in default in any of its obligations under this Declaration.

(o) "Owner" or "Owners" shall mean the respective owners in fee simple of the Parcels as each is shown by the records of the Office of the Register of Deeds, Racine County, Wisconsin, from time to time. Notwithstanding the foregoing, the term "Owner" shall not include a Person who (i) holds title to a Parcel merely as security for the performance of an obligation, such as a mortgagee or trustee under a deed of trust; however, with respect to any Parcel subject to a First Mortgage, the Owner of such Parcel shall be deemed to be the First Mortgagee if such First Mortgagee has filed a notice in the records of the Office of The Register of Deeds, Racine County, Wisconsin, stating the intent of the First Mortgagee to become a "mortgagee-in-possession", but no First Mortgagee shall be responsible for any obligations arising under the terms of this Declaration except for such obligations which arise during the term of such First Mortgagee's possession; (ii) immediately after the conveyance of the Parcel, leases the same portion of the Parcel back to the previous Owner or an affiliate or subsidiary in a sale-leaseback transaction, in which event the lessee may be deemed the "Owner" of the Parcel so conveyed for so long as the lease remains in effect if the provisions of the lease shall so provide; or (iii) merely has an

equitable interest in the Development or any portion thereof under a contract of purchase. If title to any portion of Parcel A, Parcel B or Parcel C is owned jointly by two or more Persons or entities (the "Jointly Owned Interest"), each of such Persons or entities shall be jointly and severally liable hereunder as "Owners" with respect to the Jointly Owned Interest. The Persons or entities owning at least seventy percent (70%) in interest of the Jointly Owned Interest shall designate in writing one of their number as agent (the "Agent") to act on behalf of all such parties and such designation shall be recorded in the Office of the Register of Deeds in Racine County, Wisconsin, and a copy thereof shall be served upon every other Owner of the Development by registered or certified mail, return receipt requested. Any interest owned by any Person who is a minor or is otherwise suffering from any legal disability shall be disregarded in the making of such designation unless there is at such time a duly appointed guardian or other legal representative fully empowered to act on behalf of such Person. The exercise of any powers and rights of a Person or entity holding an interest in the Jointly Owned Interest by the Agent shall be binding upon such Person or entity, and other Owners shall be entitled to deal with and rely upon the acts or omissions of the Agent, unless and until the designation of the Agent is revoked by or a new Agent is designated in his place, each of which shall only be effected by written instrument recorded and served upon the other owners in the Development as hereinabove provided. Service upon the Agent of any process, writ, summons, order or other mandate of any

nature, including demand for arbitration, shall constitute due and proper service of any such matter upon his principal. Until such instrument is recorded and served upon the other Owners, the designation of the Agent shall remain irrevocable and shall not terminate upon disability of the principal.

(p) "Parcel A" is the area within the Development designated as "Parcel A" on the Site Plan and more particularly described on Exhibit A attached hereto.

(q) "Parcel B" is the area within the Development designated as "Parcel B" on the Site Plan and more particularly described on Exhibit B attached hereto.

(r) "Parcel C" is the area within the Development designated as "Parcel C" on the Site Plan and more particularly described on Exhibit C attached hereto.

(s) "Parcels" shall mean, initially, Parcel A, Parcel B and Parcel C, and thereafter shall include any additional parcel(s) resulting from a subdivision of Parcel A, Parcel B or Parcel C pursuant to applicable laws. The term "Parcel" refers to either Parcel A, Parcel B or Parcel C or to any additional Parcel(s) resulting from a subdivision described above, as the context may require.

(t) "Person" or "Persons" shall mean and include individuals, partnership, firms, associations, joint ventures, business trust, corporations, or any other form of business entity.

(u) "Prime" shall mean the rate of interest announced by the Bank of Virginia as its prime rate in effect on the first day of each month.

(v) "Site Plan" shall mean the site plan attached hereto as Exhibit D which depicts Parcel A, Parcel B and Parcel C, which form the Development.

3. GENERAL DECLARATION. Declarant hereby declares that all of the Development is and shall be conveyed, hypothecated, encumbered, leased, occupied, built upon or otherwise used, improved or transferred, in whole or in part, subject to this Declaration and all of the easements, covenants, conditions and restrictions set forth herein. All of such easements, covenants, conditions and restrictions are declared and agreed to be in furtherance of a general plan for the subdivision, improvement, occupancy, and leasing of the Development and are established for the purpose of enhancing and protecting the value, desirability and attractiveness of the Development and every part thereof. All of this Declaration and all of such easements, covenants, conditions and restrictions shall run with all of the land comprising the Development for all purposes and shall be binding upon and inure to the benefit of all Owners and their respective

lessees, licensees, invitees, occupants and successors in interest.

4. EASEMENTS

4.1. Ingress and Egress.

(a) For the benefit of the Owner of Parcel B and its tenants, subtenants, employees, concessionaires, licensees, customers and invitees, and its successors and assigns, Declarant hereby establishes, as an appurtenance to Parcel B, a non-exclusive easement for pedestrian and vehicular ingress to and egress from Parcel B across the Common Areas on Parcel A to and from the roadway designated as "South Road" on the Site Plan. Nothing contained in this Declaration shall be deemed to prevent the installation and maintenance within the Common Areas on Parcel A of the Common Area Improvements.

(b) For the benefit of the Owner of Parcel A and its tenants, subtenants, employees, concessionaires, licensees, customers and invitees, and its successors and assigns, Declarant hereby establishes, as an appurtenance to Parcel A, a non-exclusive easement for pedestrian and vehicular ingress to and egress from Parcel A across the Common Areas on Parcel B to and from the roadway designated as "North Road" on the Site Plan. Nothing contained in this Declaration shall be deemed to prevent

the installation and maintenance within the Common Areas on Parcel B of the Common Area Improvements.

(c) For the benefit of all present and future Owners, then tenants, subtenants, employees, concessionaires, licensees, customers, and invitees, and their successors and assigns, Declarant hereby establishes as an appurtenance to each of Parcel A, Parcel B and Parcel C, a non-exclusive easement for pedestrian and vehicular ingress to and egress from State Highway 31 over and across that portion of the Development designated as the "North Road" on the Site Plan and more particularly described on Exhibit E attached hereto. Declarant agrees that it shall make such improvements as may be required by the Town of Mount Pleasant and the State of Wisconsin for acceptance of such easement area into the Wisconsin road system as a public street, provided that such roadway shall be designed and constructed so as to accommodate tractor-trailers and further provided that Best and Menard reserve the right to approve the plans for such roadway, which approval shall not be unreasonably withheld or delayed. Notwithstanding the foregoing, if the construction of the North Road is not completed by July 1, 1985, Best may thereafter enter onto such easement and complete construction of the North Road. Best's costs of completing the North Road shall be paid as provided in paragraph 4(b)(ii) of the Purchase Agreement dated January 24, 1985, between Declarant as seller and Best as purchaser. Upon completion of the North Road, such easement area shall be dedicated to public use and travel, and

all parties to this Declaration shall execute such documents of conveyance or release as may be necessary to effect such dedication. Until such time as the easement area is accepted for maintenance as a public street, the easement area and all improvements thereto shall be maintained in good condition and repair by Declarant at its sole cost and expense. Upon acceptance of such easement area for maintenance as a public street by appropriate governmental authority, all obligations of maintenance of such easement area by Declarant shall cease.

4.2 Parking and Incidental Use.

(a) For the benefit of the Owner of Parcel B and its tenants, subtenants, employees, concessionaires, licensees, customers and invitees, and its successors and assigns, Declarant hereby establishes, as an appurtenance to Parcel B, a non-exclusive easement and right for vehicular use of all driveways, roadways, parking areas and all other portions of the Common Areas or Common Area Improvements on Parcel A generally used by such vehicles and pedestrian use of sidewalks, walkways, parking areas and all other portions of the Common Areas or Common Area Improvements on Parcel A generally used by pedestrians.

(b) For the benefit of the Owner of Parcel A and its tenants, subtenants, employees, concessionaires, licensees, customers and invitees, and its successors and assigns, Declarant

hereby grants, as an appurtenance to Parcel A, a non-exclusive easement and right for vehicular use of all driveways, roadways, parking areas and all other portions of the Common Areas or Common Area Improvements on Parcel B generally used by vehicles, and pedestrian use of sidewalks, walkways, parking areas and all other portions of the Common Areas or Common Area Improvements on Parcel B generally used by pedestrians.

4.3. Drainage Easement. For the benefit of the Owner of Parcel B, Declarant hereby establishes, as an appurtenance to Parcel B, an easement and right of way across and under the portion of Parcel A depicted as "Storm Water Easement Area" on the Site Plan and more particularly described on Exhibit F attached hereto for the purpose of installing and operating a storm water drainage line, including, but not limited to, the right to install, maintain, use, repair and replace underground pipes, ducts, and conduits for the purpose of transmitting drainage from Parcel B to the stormwater detention pond lying west of and adjacent to Parcel A. The Owner of Parcel B shall promptly and at its own expense repair any damage to the Common Area or Common Area Improvements on Parcel A caused in connection with the use of this easement.

For the benefit of the Owner of Parcel C, Declarant hereby establishes an easement or easements and right-of-way or rights-of-way under the portions of Parcel A and Parcel B depicted as "Storm Water Easement Area" on the Site Plan for the purpose of installing and operating a storm water drainage line,

including, but not limited to, the right to install and maintain, use, repair and replace underground pipes, ducts, and conduits for the purpose of transmitting drainage from Parcel C and the North Road to the storm water detention pond lying west of and adjacent to Parcel A.

In addition to the easement shown on the Site Plan, an additional easement may be determined to be necessary and cost beneficial for the purpose of constructing a storm drain to convey water from the westerly portion of the North Road to a catch basin located in the parking lot in the Northwest portion of Parcel B.

The Declarant, in consideration of the Owner of Parcel B granting an easement and constructing the storm water drain, will allow Owner of Parcel B to convey such storm water into the storm water pipe constructed in the County's remaining 8.8 acre parcel.

5. RESTRICTIONS ON USE. Except as hereinafter provided, the Development and every portion thereof may be used and shall be used only for any use which does not violate applicable zoning, building, health, safety and other applicable laws, ordinances, statutes, rules and regulations of applicable governmental authorities, and no portion thereof shall be used for a movie theater, carnival or other temporary entertainment facility, massage parlor, "adult" book store or similar business catering to pornographic interests, amusement center (including, without limitation, pinball, electronic or other game parlors), penny arcade, funeral parlor, bowling alley, cafeteria containing over

4,000 square feet, a business of the type generally referred to as a "flea market", or an employee training facility.

6. BUILDINGS

6.1. Buildable Areas. Except for the construction of Common Area Improvements and as otherwise hereinafter provided, no building, wall, structure, or other improvement shall be erected, placed or permitted to remain on Parcel C unless such building, wall, structure, or other improvement is erected entirely within the portions of the Parcel C designated as Buildable Areas on the Site Plan. No Owner shall construct any building, wall, structure, or other improvement on Parcel A nearer to State Highway 31 than the front building line of the improvements on Parcel B depicted on the Site Plan. Further, no multiple deck, subterranean or elevated parking facilities shall be erected or placed on any portion of the Development, including in Buildable Areas or the Common Areas. Notwithstanding anything contained herein to the contrary, the Owner of Parcel A shall not construct any building, wall, structure or other improvement on Parcel A other than, as depicted on the Site Plan, without the prior written consent of the Owner of Parcel B, which approval shall not be unreasonably withheld or delayed. Whenever any Buildable Areas is improved with Common Area Improvements, the area so improved shall become Common Areas for the purposes of this Declaration; except that the Owner of such area may at any time cause all or any portion of such converted Buildable Areas to be

withdrawn from Common Areas and improved for the exclusive use of any Person, subject to the terms, covenants and restrictions of this Declaration. Any construction done in the Development shall be performed and completed in a good and workmanlike manner, using first class materials. No building, structure or other improvement shall be erected, placed or permitted to remain Parcel C if such building, structure or other improvement exceeds a height of eighteen (18) feet, exclusive of HVAC and other mechanical equipment, antenna, and screening.

6.2. Screening and Access During Construction. If either party hereto has opened its business to the public on the Development, then in order to preserve the operational efficiency of the Development and to prevent loss of sales ~~(i) there shall be no mud, dirt, construction materials or debris allowed to accumulate or remain outside of the plywood or equivalent wall described above or construction allowed to proceed in a manner which interferes with the visibility, access or operation of the Development as reasonably determined by the benefitted party,~~ ~~(ii) no construction of exterior improvements in the Development shall occur during the months of November and December of any calendar year after a store in the Development has opened its business to the public, except as permitted in writing by the Owner of the Parcel which has opened for business, in its reasonable discretion, (iii)~~ no construction shall be performed in such a manner as to impede the normal operation and traffic flow within the Development; and ~~(iv)~~ any Owner damaging any

Initials
OK.

driveways, roadways, parking areas or other portion of the Common Area during the construction of improvements on the Development shall promptly repair same. It is understood and agreed that the foregoing may be enforced by way of specific performance or injunction.

6.3. Screening after Construction. The Owners of the developed improvements in the Development shall screen refuse areas and will screen all outside storage areas as otherwise required by applicable laws, ordinances and regulations.

6.4. Permitted Encroachments. Canopies (except those shown on the Site Plan, which are permitted), marquees, fire hose connections, down spouts, hose bibs, pipes, yard and flood lights, subsurface building foundations, signs and shadow boxes attached to or forming an integral part of any building, may encroach upon the Common Areas provided such encroachment does not exceed a distance of thirty-eight inches (38") over, on or under the Common Areas.

6.5. Construction Liens. Except for the initial construction of the Common Area Improvements and the subsequent repair and replacement thereof, each Owner shall be liable for the cost of any improvements constructed on its Parcel, and any repairs, changes, renovations, alterations, and additions thereto, and each Owner shall indemnify and hold the other Owners harmless

against any construction liens or other claims filed against the other Owner's Parcel or the Common Areas with respect thereto,

6.6. Utilization of Common Areas during Repairs. Subject to the prohibitions contained in Section 6.2 above, during subsequent repair, renovation, or expansion of improvements on the Buildable Areas, Common Areas immediately adjacent to the Buildable Areas may be generally utilized as a part of the construction site to the extent reasonably necessary for repair, renovation or expansion. Promptly on completion thereof, all building materials, equipment and machinery shall be removed and the Common Areas so utilized shall be restored and thereafter maintained as required by this Declaration.

7. MAINTENANCE OF IMPROVEMENTS

7.1. Maintenance of Buildings. Each Owner in the Development shall: (i) maintain or cause to be maintained the exterior of its buildings in a state of good repair (ordinary wear and tear, damage or destruction due to casualty, or a taking or sale in lieu of or pursuant to a power of eminent domain excepted), in a clean condition, and maintain all areas (other than Common Areas) adjacent to such buildings (such as loading docks and loading dock wells) free of trash and debris; and (ii) arrange for the collection of all garbage and rubbish from its respective buildings. The area to be so maintained shall include, but is not

limited to, all outdoor sales or storage areas, which shall, in addition, be adequately screened.

7.2. Maintenance and Replacement of Common Areas and Common Area Improvements. Each Owner in the Development shall equip, police, light, repair and maintain the portion of the Common Area located on the Parcel it owns, and all Common Area Improvements located thereon, in a good, clean and first class condition and repair, including, without limitation, the following:

(a) Maintenance, repair and replacement of all paved surfaces, in a level, smooth and evenly covered condition with the type of surfacing material originally installed or such substitute as shall in all respects be equal to such original material in quality, use, appearance and durability, including the painting and striping of all parking areas.

(b) Maintenance, repair and replacement of all curbs, curb-cuts, gutters, walkways and retaining walls;

(c) Maintenance, repair and replacement of all directional signs, markers, artificial lighting facilities, including the replacement of fixtures and bulbs and Common Areas electricity costs;

(d) Performance of all gardening, landscaping, replanting and replacing of flowers, plantings and shrubbery;

(e) Maintenance of all undeveloped areas in the Development, including the seeding and mowing of Parcel C, which shall remain level and undisturbed until the commencement of construction of Buildings or Common Area Improvements thereon.

(f) Maintenance of public liability, property damage, sign (excluding all individual facia signs) and fire insurance with appropriate extended coverage and vandalism endorsement;

(g) Maintenance of all landscaped areas and replacement of shrubbery and planting, and flowers;

(h) The policing and regulating of vehicular and pedestrian traffic;

(i) Removal of all paper, debris, filth and refuse, including thorough sweeping in the Common Areas necessary to keep the reasonably Common Areas in a clean and orderly condition but not including the cost to remove those items from buildings in the Buildable Areas or from trash dumpsters for tenants in such buildings;

Initials
~~me~~
~~g~~
OK.

(j) Removal of snow and ice from all driveways and sidewalks in a reasonable manner;

(k) Furnishing all necessary machinery, equipment and supplies used in the operation and maintenance of the Common Areas and the Common Area Improvements; and

(1) Compliance with all laws, ordinances, orders, rules, regulations and requirements applicable to the Common Areas.

7.3. Self-Help. In addition to the remedies set forth in Section 13, if an Owner shall fail to repair or maintain its portion of the Common Areas and Common Area Improvements on the Development in accordance with the standards set forth in Section 7.2, the Owner of ~~Parcel B~~ ^{any other Parcel} may, after fifteen (15) days written notice, and provided such Owner has not taken reasonable steps to correct same, at its option, make necessary repairs, undertake necessary maintenance and supplement the service of such Owner by employing such additional services as in the reasonable discretion of the Owner of ~~Parcel B~~ ^{any other Parcel} are necessary to adequately operate, repair or maintain the Common Areas and Common Area Improvements and charge the Defaulting Owner the costs and expenses thereof. If such costs and expenses are not promptly paid by the Defaulting Owner, the Owner of ~~Parcel B~~ ^{any other Parcel} may collect such sums as set forth in Section 13.2.

Initials

OK

REAL ESTATE TAXES AND SPECIAL ASSESSMENTS

8.1. Separate Assessment Taxes. Parcel A, Parcel B and Parcel C shall be separately assessed by all local taxing authorities for real estate tax purposes.

8.2. Payment of Taxes. Prior to delinquency, each Owner shall pay all Impositions levied or assessed against its Parcel and the

improvements thereon. If an Owner fails to make a payment of an Imposition, and such failure could result in a lien on any land or improvement in the Development, or adversely affect any right of an Owner under this Declaration, the Non-Defaulting Owner or any First Mortgagee may make such payment on account of the Defaulting Owner and recover the amount so paid from such Defaulting Owner together with interest thereon from the date incurred at the rate of Prime plus 1% per annum.

9. MODIFICATIONS TO SITE PLAN; PARKING RATIO

Any improvements constructed on Parcel C shall be a quality building compatible with the rest of the first class cohesive Development. No alterations shall be made to the traffic lanes located in front of the improvements to be located on Parcel A and Parcel B as indicated on the Site Plan, without the prior written consent of the Owners of Parcel A and Parcel B. There shall be maintained, at all times, with respect to Parcel C, a ratio of not less than five and one-half (5.5) paved, striped parking spaces for each 1,000 square feet of gross building area on Parcel C, or the number of parking spaces required by applicable government ordinances (without variance unless approved by the Owner of Parcel B). The number of paved, striped parking spaces on Parcel A and Parcel B shall not be reduced below the number depicted on the Site Plan without the prior written consent of the Owners of Parcel A and Parcel B. If the type of business operated on Parcel A shall change to a purpose

other than the retail and wholesale sale of hardware and building materials and related products, then the number of parking spaces on Parcel A shall be increased to create a ratio of 5.5 parking spaces for each 1,000 square feet of gross building area on Parcel A.

10. INSURANCE

10.1. Liability Insurance. At its own expense, each Owner shall maintain or cause to be maintained in full force and effect a broad form policy or policies of comprehensive public liability insurance against claims and liability on account of bodily injury, death, and property damage incurred upon or about the building or improvements (other than Common Area Improvements) owned or occupied by each Owner. Such insurance shall have limits of not less than One Million Dollars (\$1,000,000.00) for bodily injury or death in any one accident or occurrence, and One Million Dollars (\$1,000,000.00) in respect of destruction of, or damage to, property. The liability insurance with respect to the Common Areas shall name all Owners as insureds and have the same minimum limits of coverage, and such limits shall be periodically reviewed to assess adequacy of coverage.

It is understood that at the signing of this Agreement, Racine County, the Owner of Parcel C, is self-insured for public liability and as such, does not have an insurance policy. It is agreed that any subsequent Owner of Parcel C shall adhere to the requirements of this paragraph.

10.2. Hazard Insurance. Each Owner shall maintain in effect a policy or policies insuring it against loss, damage, and destruction of all buildings and improvements (other than Common Area Improvements) on its Parcel by fire and all hazards covered by the standard form of extended coverage, vandalism and malicious mischief endorsements. Such insurance shall be in the amount of at least ninety percent (90%) of the replacement cost of such buildings and improvements, but, in any event, in at least the minimum amount necessary to avoid the effect of any co-insurance provision of such policies. The policy covering Common Area Improvements shall meet the same criteria except that coverage shall equal 100% of replacement cost and shall name all Owners as insureds thereunder with respect to proceeds relating to Common Area Improvements.

It is understood that at the signing of this Agreement, Racine County, the Owner of Parcel C, is self-insured for public liability, and as such does not have an insurance policy. It is agreed that any subsequent Owner of Parcel C shall adhere to the requirements of this Section.

10.3 Policy Requirements.

(a) All insurance required under this Declaration shall:
(i) be carried in companies licensed in the State of Wisconsin and having a general rating of A or better and a financial rating of XV or better by Alfred M. Best's Key Rating Guide or shall be equivalently rated by any successor insurance company rating

service; (ii) be primary insurance which will not call upon for defense, contribution or payment, any other insurance effected or procured by any of the parties hereto; (iii) be nonassessable and contain language, to the extent obtainable, to the effect that the loss shall be payable notwithstanding any act or negligence of the insured that might otherwise result in forfeiture of the insurance; (iv) provide that the insurer waives the right of subrogation against any of the parties hereto, their agents and representative; and (v) contain an agreement by the insurer, to the extent obtainable, that such policy shall not be cancelled without at least thirty (30) days' prior written notice to all Owners.

(b) Owners shall cooperate in connection with the collection of any insurance monies that may be due in the event of loss to any parties hereto for damage to their respective buildings or the Common Area Improvements.

(c) Owners may bring their obligations to insure under this paragraph within the coverage of any so-called blanket policy or policies of insurance which they may now or hereafter carry, with such deductible amounts or amount of self-insurance as the Owners may reasonably choose.

(d) Upon request, each party hereto will provide the other with certificates of insurance and proof of payment of premium evidencing compliance with the foregoing provisions.

10.4. Indemnification. Each Owner shall indemnify, defend and save each other Owner harmless from any and all liability, damage, expense, cause of action, suit, claim, or judgment arising from injury or death to person or damage to property that occurs on the indemnifying Owner's Parcel and is occasioned wholly or in part by any act or omission by such Owner, its tenants, subtenants, employees, concessionaires, licensees, customers, or invitees.

Each owner hereby releases the other Owners and their respective agents and employees from any and all liability to the other or anyone claiming through or under them by way of subrogation or otherwise for any loss or damage to property caused by fire or any of the extended coverage casualties, or from any casualty insured or required hereunder to be insured by the releasing party even if such fire or other casualty results from the negligence of such party, or anyone for whom such party may be responsible.

11. DAMAGE OR DESTRUCTION OF IMPROVEMENTS

11.1. Improvements on Building Areas. If any improvements on the Buildable Area shall be damaged or destroyed by fire or other hazard, then the Owner of such improvements shall within a reasonable period of time following such casualty either (a) rebuild and restore the improvements on such Owner's Buildable Area as nearly as may be reasonably practicable to the condition existing prior to such damage or destruction, or (b) demolish and

raze the damaged improvements, fill in all excavations, plant grass, and perform such other work as may be necessary to leave the area on which such damaged improvements were located in a clean, sightly, and safe condition. Unless the Owner of such damaged improvements elects to rebuild or restore such improvements, said Owner shall thereafter maintain the area on which such damaged improvements were located in a clean, sightly, and safe condition.

11.2. Common Area Improvements. If any of the Common Area Improvements shall be damaged or destroyed by fire or other hazard, whether or not such is required to be insured against under this Declaration, and if the Owner of the portion of the Development upon which such Common Area Improvements are located elects to continue operating a business on its Parcel, then such Owner shall promptly restore, repair, or rebuild such damaged or destroyed Common Area improvements to a condition substantially comparable to their condition immediately prior to such damage or destruction and shall be entitled to use the proceeds of its hazard insurance policy with respect thereto for such purposes; provided, however, that if the casualty is uninsured and not required to be insured hereunder, the Owner of such Parcel bear the cost of restoration and repair of the Common Area Improvements.

12. CONDEMNATION. In the event any part of a Parcel shall be taken by right of eminent domain or any similar authority of law

or a deed given in lieu of eminent domain proceedings, the entire award or purchase price for the value of the Parcel so taken shall belong to the Owner of such Parcel. No Owner may claim any portion of an award with respect to any Parcel other than such Owner's Parcel by virtue of the interests, rights and easements created by this Declaration. If the extent of such taking as to any Parcel shall be such that the remaining portion of that Parcel shall be in such Owner's sole discretion economically suitable for the conduct thereon by its Owner or its tenant or tenants of their respective businesses, then and in such event such Owner shall restore the remaining portion of any buildings so taken as nearly as possible to the condition existing immediately prior to such condemnation, and shall restore any remaining portion of the Common Area Improvements, without contribution from the party owning the Parcel not so taken. However, if the extent of such taking is such that the remaining portion of the Parcel is not in such Owner's sole discretion economically suitable for the conduct thereon of the businesses of its Owner, or its tenant or tenants, then such Owner may, upon written notice to the other Owner, elect not to restore the remaining portion of the buildings so taken as aforesaid, and in such event such Owner shall promptly complete the razing of any buildings so taken in part, fill in any excavations and perform such other work as may be necessary to put such portion of the Development in a clean, sightly and safe condition.

13. ENFORCEMENT OF DECLARATION

13.1. Prosecution of Proceedings. Enforcement may be by legal proceeding against any Person or Persons violating or attempting to violate any declaration, restriction, covenant, condition or agreement herein contained either to restrain or enjoin such violation and/or recover damages; provided, however, that no such covenants or any such similar rights or privileges may be enforced by legal action or otherwise by any Persons whatsoever (such as lessees or occupants of the buildings and structures which may now or hereafter be constructed upon Parcel A, Parcel B and Parcel C), except Owners, and their successors and assigns, and First Mortgagees, who shall be the only Persons entitled to bring an action under and to enforce the rights and remedies of this Declaration.

13.2. Right to Cure - Lien Rights.

(a) If any Owner shall at any time default in the performance of, or fail to comply with, any of the terms and provisions of this Declaration, then and in such event, the Non-Defaulting Owner or any First Mortgagee shall have the right to enter upon such portion or portions of the Development owned by the Defaulting Owner, pay such obligation, perform such work or furnish such services on behalf, at the cost, and for the account, of the Defaulting Owner, and shall be entitled to reimbursement from the Defaulting Owner of all costs and expenses thus incurred together with interest thereon as otherwise provided herein.

(b) Prior to the payment of any obligation, performance or any work or furnishing of any services upon or in connection with any portion or portions of the Development of any Defaulting Owner, a notice must be sent to such Defaulting Owner specifying the nature of the default and notifying of the intention to pay such obligation or perform such work or furnish such services. If the default is not cured within fifteen (15) days after such notice, then the Non-Defaulting Owner may pay such obligation, perform such work or furnish such services on behalf of the Defaulting Owner and shall send a statement or statements of the cost thereof of such Defaulting Owner of the portion or portions of the Development concerned and the amount thereof shall immediately be due and payable. Such fifteen (15) day period shall be extended if the Defaulting Owner has commenced, within fifteen (15) days, reasonable efforts to cure such default, and, in that event, such fifteen (15) days shall be extended so long as such efforts are diligently pursued. If the obligation, work or service must be performed at regular intervals, the parties performing the same may send statements at such appropriate intervals as it or they may desire. Any such statements shall bear interest until paid at the lesser of (i) the rate of Prime plus 1% per annum or (ii) the highest rate of interest that can be charged without being usurious. If the amount thus stated is not paid within sixty (60) days after the rendering thereof, the Non-Defaulting Owner may, for the purpose of securing such claim, impose a lien upon all or any portion of the Development owned by the Defaulting Owner. Such lien may be imposed by serving

written notice upon such Defaulting Owner, which notice shall contain a representation of compliance with the provisions of this paragraph, an explanation of the nature of the particular obligation, the work or service involved, and the cost thereof, together with a description of any or all portions of the Development owned by such Defaulting Owner, and by duly recording a copy of such notice in the Office of the Register of Deeds, Racine County, Wisconsin. No such lien shall exist until such notice is duly served and recorded as provided herein. Such lien shall continue until fully discharged, and may be foreclosed in accordance with the laws pertaining to non-judicial foreclosure of mortgage pursuant to the applicable provisions of the laws of the State of Wisconsin. Such lien shall secure not only the amount stated in the aforesaid notice, but also the reasonable costs and expenses of enforcing the same, including reasonable attorneys' fees and interest at the lesser rate of (i) Prime plus 1% per annum, or (ii) the highest rate of interest that can be charged without being usurious.

13.3. No Termination. No breach of this Declaration or default by any of the parties hereto shall entitle any of the other parties hereto to terminate or cancel this Declaration.

14. STATUS OF DECLARATION. Except as specifically provided in paragraphs 13.2 and 24, this Declaration and the rights granted and created hereby including, but not limited to, the easements created hereunder, shall be superior to all leases, conveyances,

transfers, assignments, contracts, mortgages, deeds of trust, and other encumbrances and documents in any way affecting any part of the Development. Any Person or entity foreclosing any such mortgage, deed of trust, lien, or encumbrance and any Persons or entities acquiring title to, or interest in, any part of the Development as a result thereof, shall acquire and hold title thereto expressly subject to the provisions of this Declaration. Any transferee of any interest in any part of the Development shall automatically be deemed, by acceptance of such interest, to have agreed to be bound by all of the provisions of this Declaration, and to have agreed to perform and do any and all things required to be done and performed hereunder by the owner of the interest so transferred.

15. PARAGRAPH HEADINGS. The paragraph headings used herein are for reference and convenience only and shall not enter into the interpretations hereof. Wherever the singular is used herein the same shall include the plural, and the masculine gender shall include the feminine and neuter genders, and vice versa as the context shall require.

16. PARTIAL INVALIDITY. If any term, covenant, or condition of this Declaration or the application thereof to any Person or circumstance shall be invalid or unenforceable, the remainder of this Declaration or the application of such term, covenant, or condition to persons or circumstances other than those to which it is held invalid or unenforceable shall not be affected

thereby, and each term, covenant, and condition shall be valid and enforceable to the fullest extent permitted by law.

17. GOVERNING LAW. It is the intention of the parties hereto that all questions with respect to the construction of this Declaration and the rights and liabilities of the parties hereunder shall be determined in accordance with the laws of the State of Wisconsin.

18. NOTICE. Any notice or demand or statement of interest which either party hereto may desire to serve upon the other in furtherance of any provision of this Declaration shall be sufficiently served if the same be enclosed in an envelope, which envelope shall be deposited in the United States Post Office, postage prepaid and certified or registered and addressed,

(i) if to the Owner of Parcel A to:

Menard, Inc.
4777 Menard Drive
Eau Claire, Wisconsin 54703

(ii) if to the Owner of Parcel B to:

Best Products Co., Inc.
P. O. Box 26303
Richmond, Virginia 23260
Attention: Vice President of Real Estate

With a copy to:

McGuire, Woods & Battle
1400 Ross Building
Richmond, Virginia 23219
Attention: John W. Bates, III, Esquire

(iii) if to the Declarant
or to the Owner of Parcel C to:

County of Racine, Wisconsin
Len Ziolkowski, County Executive
730 Wisconsin Avenue
Racine, Wisconsin 53403

or to such other address or to the attention of such other parties as any Owner may designate by written notice to all parties hereto.

19. NO PARTNERSHIP. None of the Owners of Parcels in the Development, in any way or for any purpose, shall as a result of this Declaration be deemed to become a partner of the other in the conduct of their respective businesses, or otherwise, or joint venturer or a member of a joint enterprise with the other.

20. WAIVERS. No delay or omission by any Owner in exercising any right or power accruing upon any default, non-compliance or failure of performance of any of the provisions of this Declaration by any of the Owners shall be construed to be a waiver thereof. A waiver by any of the Owners of any of the obligations of the other Owners shall not be construed to be a waiver of any subsequent breach of such obligation or a waiver of any breach of any other terms, covenants or conditions of this Declaration.

21. NO PUBLIC DEDICATION. Nothing contained in this Declaration will be deemed to be a gift or dedication of any portion of the Development to the general public or for the general public or for any public purpose whatsoever; it being the intention of the Owners that this Declaration will be strictly limited to and for the purposes expressed herein.

22. ESTOPPEL CERTIFICATES. Within thirty (30) days after written request thereof, any Owner shall execute and deliver at no charge to the requesting party an estoppel certificate certifying that as of the date thereof, the requesting Owner is in full compliance with the terms of this Declaration, that all sums payable hereunder by such requesting Owner have been paid and that the improvements within the Development or on the requesting Owner's Parcel comply with the terms hereof or, if any non-compliance exists or any sums have not been paid, specifying the nature of such non-compliance and the sums which are due and payable.

23. MORTGAGE PROTECTION. Any lien created or claimed under the provisions of this Declaration is expressly made subject and subordinate to any First Mortgage and no such lien shall in any way defeat, invalidate, or impair the obligation or priority of the lien of any First Mortgage; however, in all respects, the covenants, conditions and restrictions created by this Declaration are superior to the lien of any and all other mortgages, shall be binding and effective upon and against any Owner whose title is acquired by foreclosure, trustee's sale or otherwise of any mortgage from and after the time of acquisition of title by such Owner.

24. AMENDMENTS. This Declaration may be modified, amended or terminated only by the Owners and all First Mortgagees, but no other Persons, such as subordinate mortgagees, lessees or occupants of the Parcels, shall have any rights whatsoever to join in, prevent or otherwise affect or limit any such modification, amendment or termination. No modification, amendment or termination of this Declaration shall be deemed valid, binding or enforceable unless the same is acknowledged by and on behalf of all of the Owners and any First Mortgagees, and duly filed for record in the Office of The Register of Deeds, Racine County, Wisconsin.

25. SUBDIVISION. Any Owner may subdivide its Parcel into two or more Parcels ("New Parcels") subject to the following provisions:

(a) any subdivision of a Parcel shall be accomplished as required by the subdivision laws of the State of Wisconsin and all other relevant laws and ordinances;

(b) any New Parcels shall be separately assessed from all other Parcels by all local taxing authorities for real estate tax purposes; and

(c) any New Parcels shall be subject to all of the terms and provisions of this Declaration which were applicable to the Parcel of which such New Parcels previously formed a part, including, but not limited to, any specific restrictions placed against the Parcel of which such New Parcels previously formed a part.

26. COVENANTS RUNNING WITH THE LAND. Each and every agreement, covenant, promise, undertaking, condition, easement, right, privilege, and restriction (herein collectively referred to as "Obligations") made, granted or assumed, as the case may be, by Best, Declarant and any Owner, is made for the benefit of all Owners, their successors and assigns, lessees, and all other Persons acquiring an interest in the Development. All of the provisions of this Declaration shall be covenants running with the land pursuant to applicable law. Any Owner of a Parcel shall automatically be deemed by acceptance of the title of such Parcel or any part thereof to have assumed all Obligations of this Declaration relating thereto, and to have agreed with the then

Owner or Owners of all Parcels to execute any and all instruments and do any and all things reasonably required to carry out the intention of this Declaration; provided, however, that if any such transferor shall expressly condition the transfer of its interest in such Parcel or Parcels or any part thereof on the assumption by its transferee of the Obligations imposed on such transferor, such transferor shall upon the completion of such transfer and the obtaining of the written consent of the Owners of Parcel A and Parcel B be relieved of all further liability under this Declaration except such liability as may have arisen during its period of ownership of the Parcel so conveyed and which remains unsatisfied.

27. DURATION. This Declaration shall continue in effect for a term of fifty (50) years unless earlier terminated by written instrument executed by all of the then Owners and all First Mortgagees and recorded in the Office of the Office of the Register of Deeds of Racine County, Wisconsin.

28. CONSENT. Best and Menard join herein to evidence their consent to the provisions of this Declaration.

WITNESS the following signatures and seals as of the date first above written:

DECLARANT: COUNTY OF RACINE, WISCONSIN

By: 

Len Ziolkowski, County Executive

By: Hubert H. Braun, County Board
Chairman

By: Dennis Kornwoff
Dennis Kornwoff, County Clerk

MENARD, INC.

By: Marv Prochaska
Marv Prochaska
Title: U.P.

(SEAL)

Attest: [Signature]
Title: Secretary

BEST PRODUCTS CO., INC.

By: Bernard A. Cohen
Bernard A. Cohen
Title: Elec. Vice President

(SEAL)

Attest: [Signature]
Title: Corporate Secretary & Treasurer

STATE OF _____

CITY/COUNTY OF _____

Personally came before me this _____ day of _____
in the year _____, the above-named _____,
to me known to be the person who executed the foregoing instru-
ment, and acknowledged the same.

(Notarial Seal)

Notary Public in and for said State

My commission expires: _____

STATE OF Wisconsin

CITY/COUNTY OF Racine

Personally came before me this 16th day of May
in the year 1985, the above-named Len Ziolkowski & Dennis Kornwolf
to me known to be the person who executed the foregoing instru-
ment, and acknowledged the same.

(Notarial Seal)

William F. Bock
Notary Public in and for said State
William F. Bock
My commission ~~expires~~ is permanent.

STATE OF Virginia

CITY/COUNTY OF Henrico

Personally came before me this 9th day of May
in the year 1985, the above-named Bernard A. Cohen,
to me known to be the person who executed the foregoing instru-
ment, and acknowledged the same.

(Notarial Seal)

Deannie O. Wall
Notary Public in and for said State
Deannie O. Wall
My commission expires: 2/24/87

STATE OF _____

CITY/COUNTY OF _____

Personally came before me the _____ day of _____,
19____, _____, as _____,
and _____, as _____,

of BEST PRODUCTS CO., INC., a Virginia corporation, to me known
to be the persons who executed the foregoing instrument, and to
me known to be such _____ and

_____ of said Corporation, and acknowledged that
they executed the foregoing instrument as such officers as the
deed of said Corporation, by its authority.

(Notarial Seal)

Notary Public in and for said State

My commission expires: _____

STATE OF Wisconsin

CITY/COUNTY OF Eau Claire

Personally came before me the 13th day of May,
1985, Marv Prochaska, as Vice-President,
and Warren R. Johnson, as Secretary, of

MENARD, INC., a Wisconsin corporation, to me known to be the
persons who executed the foregoing instrument, and to me known to
be such Vice-President and Secretary

of said Corporation, and acknowledged that they executed the
foregoing instrument as such officers as the deed of said
Corporation, by its authority.

(Notarial Seal)

Robert W. Corey
Notary Public in and for said State

Robert W. Corey

My Commission ~~expires~~ is permanent

NM
&B

Nielsen Madsen & Barber

Consulting Civil Engineers

1339 Washington Avenue
Racine, Wisconsin 53403
Racine 414/634-5588
Kenosha 414/552-7902

March 26, 1985


Job No. 85023

John H. Nielsen, P.E., R.L.S.
Walter R. Madsen, P.E., R.L.S.
James D. Barber, P.E.
James E. Robinson, R.L.S.

Metes and Bounds of Parcel 3, Regency West (Menard's)

That part of the Southeast $\frac{1}{4}$ of Section 23 and the Southwest $\frac{1}{4}$ of Section 24, Township 3 North, Range 22 East, in the Town of Mt. Pleasant, Racine County, Wisconsin, bounded as follows: Begin at a point on the Section line between said Sections 23 and 24 located N01°45'14"W 752.94 feet from a cast iron highway plate marking the Southeast corner of said Section 23; run thence N78°29'11"W 55.67 feet; thence S89°25'49"W 519.61 feet; thence N01°45'14"W 471.17 feet; thence N89°25'49"E 594.03 feet; thence S78°10'03"E 500.00 feet to the Westerly line of Wisconsin State Trunk Highway 31; thence S11°49'57"W 157.26 feet on the Westerly line of said highway; thence S11°30'49"W 314.14 feet on the Westerly line of said highway; thence N78°29'11"W 408.09 feet to the point of beginning. Containing 11.248 acres.

John H. Nielsen



NM
&B

Nielsen Madsen & Barber

Consulting Civil Engineers

1339 Washington Avenue
Racine, Wisconsin 53403
Racine 414/634-5588
Kenosha 414/552-7902

REVISED March 26, 1985
February 27, 1985

Job No. 85023

John H. Nielsen, P.E., R.L.S.
Walter R. Madsen, P.E., R.L.S.
James D. Barber, P.E.
James E. Robinson, R.L.S.

Mates and Bounds of Parcel 2 for Heritage Title of Racine
(Best Products Site)

That part of the Southwest $\frac{1}{4}$ of Section 24, Township 3 North, Range 22 East, in the Town of Mt. Pleasant, Racine County, Wisconsin, described as follows:

Commence at a point on the East line of said Section 24 located $N01^{\circ}45'14''W$ 1235.77 feet from a cast iron highway plate marking the Southwest corner of Section 24; run thence $N89^{\circ}25'49''E$ 20.23 feet to the point of beginning of this description; run thence $N11^{\circ}02'17''E$ 549.96 feet to a point on a curve of Northeasterly convexity whose radius is 179.04 feet and whose chord bears $S47^{\circ}54'22''E$ 49.24 feet; thence Southeasterly 49.39 feet on the arc of said curve to its point of tangency; thence $S40^{\circ}00'10''E$ 226.67 feet to the point of curvature of a curve of Southwesterly convexity whose radius is 350.98 feet and whose chord bears $S59^{\circ}05'06''E$ 229.49 feet; thence Southeasterly 233.79 feet on the arc of said curve to its point of tangency; thence $S78^{\circ}10'03''E$ 70.00 feet to the Westerly line of State Trunk Highway 31; thence $S11^{\circ}49'57''W$ 310.00 feet on the Westerly line of said highway; thence $N78^{\circ}10'03''W$ 500.00 feet to the point of beginning. Containing 4.500 acres. EXCEPTING therefrom an easement for the installation and maintenance of public water supply facilities over the Easterly 10 feet thereof and also EXCEPTING therefrom an easement for the installation and maintenance of public sanitary sewer facilities over the Westerly 12 feet thereof.



NM
&B

Nielsen Madsen & Barber

Consulting Civil Engineers

1339 Washington Avenue
Racine, Wisconsin 53403
Racine 414/634-5588
Kenosha 414/552-7902

March 26, 1985


Job No. 85023

John H. Nielsen, P.E., R.L.S.
Walter R. Madsen, P.E., R.L.S.
James D. Barber, P.E.
James E. Robinson, R.L.S.

Metes and Bounds of Parcel 1, Regency West

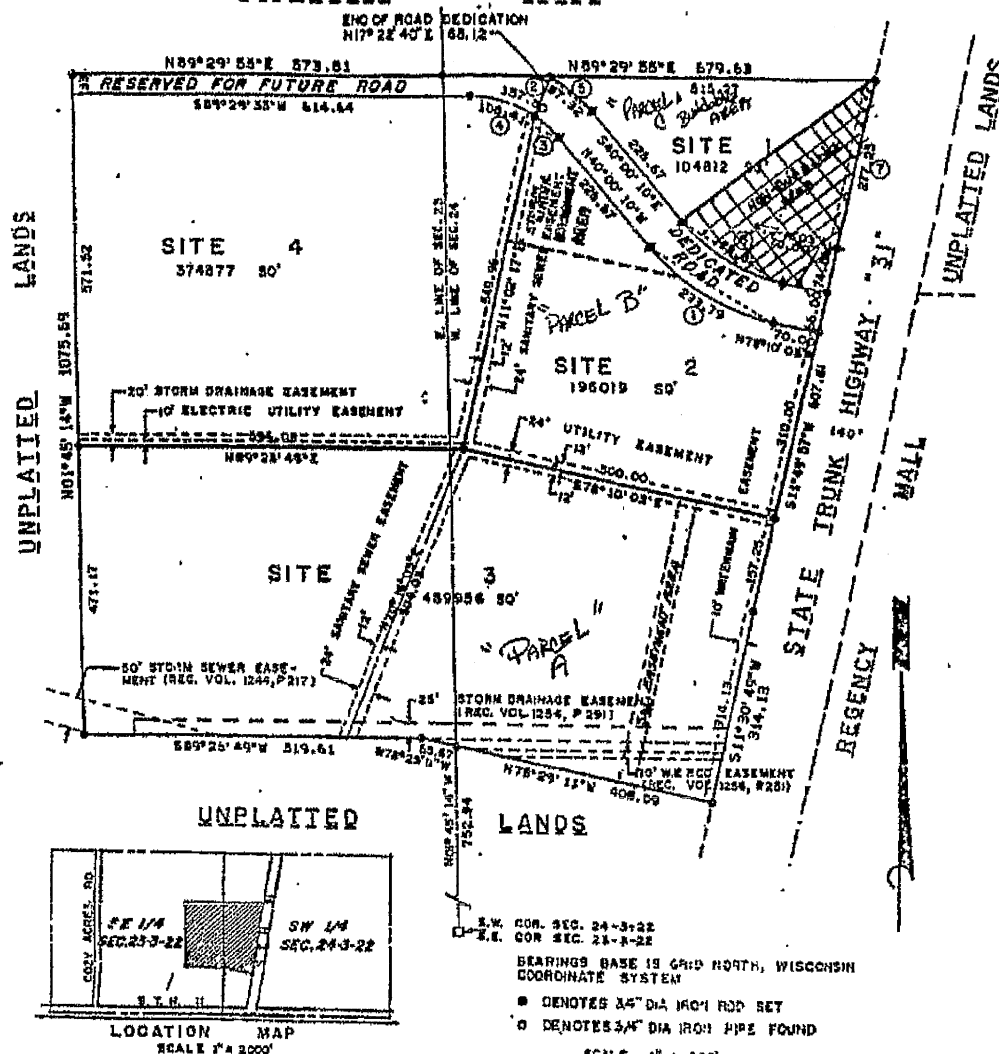
That part of the Southwest $\frac{1}{4}$ of Section 24, Township 1 North,
Range 22 East, in the Town of Mt. Pleasant, Racine County,
Wisconsin, described as follows:

Commence at a point on the East line of said Section 24 located
N01°45'14"W 1839.60 feet from a cast iron highway plat marking
the Southwest corner of said Section; run thence N89°29'55"E
164.36 feet to the point of beginning of this description;
continue thence N89°29'55"E 515.27 feet to the Westerly line of
Wisconsin State Trunk Highway 31; thence Southwesterly 277.23 feet
on the arc of a curve of Northwestern convexity in the Westerly
line of said highway whose radius is 16,440.22 feet and whose
chord bears S12°18'56"W 277.22 feet; thence S11°49'57"W 74.56 feet
on the Westerly line of said highway; thence N78°10'03"W 70.00
feet to the point of curvature of a curve of Southwesterly
convexity whose radius is 284.98 feet and whose chord bears
N59°05'06"W 186.34 feet; thence Northwesternly 189.82 feet on the
arc of said curve; thence N40°00'10"W 226.67 feet to the point of
curvature of a curve of Northeasterly convexity whose radius is
245.04 feet and whose chord bears N50°12'44"W 86.86 feet; thence
Northwesternly 87.32 feet on the arc of said curve to the point of
beginning. Containing 2.406 acres.




PART OF THE SW. 1/4 OF SEC. 24, AND PART OF THE S.E. 1/4 OF
SEC. 23, T. 3 N., R. 22 E., IN THE TOWN OF MOUNT PLEASANT,
RACINE COUNTY, WISCONSIN.

UNPLATTED LANDS



CURVE		DATA				
CURVE	ARC	RADIUS	LENGTH	CHORD	BEARING	GEN ANGLE
1	233.79	350.94	229.49	N59°05'08"W	38°09'54"	
2	137.80	172.04	152.74	N65°15'07"W	50°25'58"	
3	49.39	179.04	49.24	N47°54'22"W	15°45'24"	
4	108.41	179.04	108.78	N73°09'19"W	34°41'31"	
5	07.35	243.04	88.86	S50°12'44"E	20°25'07"	
6	189.64	284.04	188.33	S59°05'08"E	38°09'54"	
7	577.06	1642.04	577.28	S120°18'58"W	08°57'51"	



McGUIRE, WOODS & BATTLB
ROSS BUILDING

COURT SQUARE BUILDING
CHARLOTTESVILLE, VIRGINIA 22901
TELEPHONE (804) 977-2500

RICHMOND, VIRGINIA 23219

TELEPHONE (804) 844-4131

CABLE MCWOBAT

TELEX 82-7414

SOVRAN CENTER
NORFOLK, VIRGINIA 23510
TELEPHONE (804) 627-7677

137 YORK STREET
WILLIAMSBURG, VIRGINIA 23185
TELEPHONE (804) 229-2393

JEFFERSON COURT
WASHINGTON, D.C. 20007
TELEPHONE (202) 337-1337

FEDERAL EXPRESS

May 15, 1985

RECEIVED

MAY 16 1985

RACINE COUNTY
CORPORATION COUNSEL

County of Racine
730 Wisconsin Avenue
Racine, Wisconsin 53403

Attention: William Bock, Esquire

Gentlemen:

Reference is made to a Declaration of Easements and Covenants dated as of May 13, 1985 (the "Declaration") executed by you with respect to certain real property in the Town of Mount Pleasant, Racine County, Wisconsin.

As counsel to Best Products Co., Inc., a contract purchaser of a portion of that real property and a beneficiary of the Declaration, I hereby approve of the following changes to the Declaration:

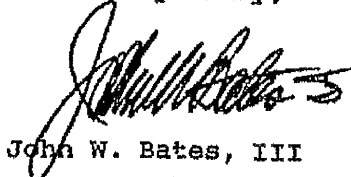
(i) Subparagraphs (i) and (ii) of Section 6.2 may be deleted.

(ii) The word "reasonably" may be inserted before the word "clean" in Section 7.2(i).

(iii) The words "any other Parcel" may be substituted for the words "Parcel B" in the three places they appear in Section 7.3.

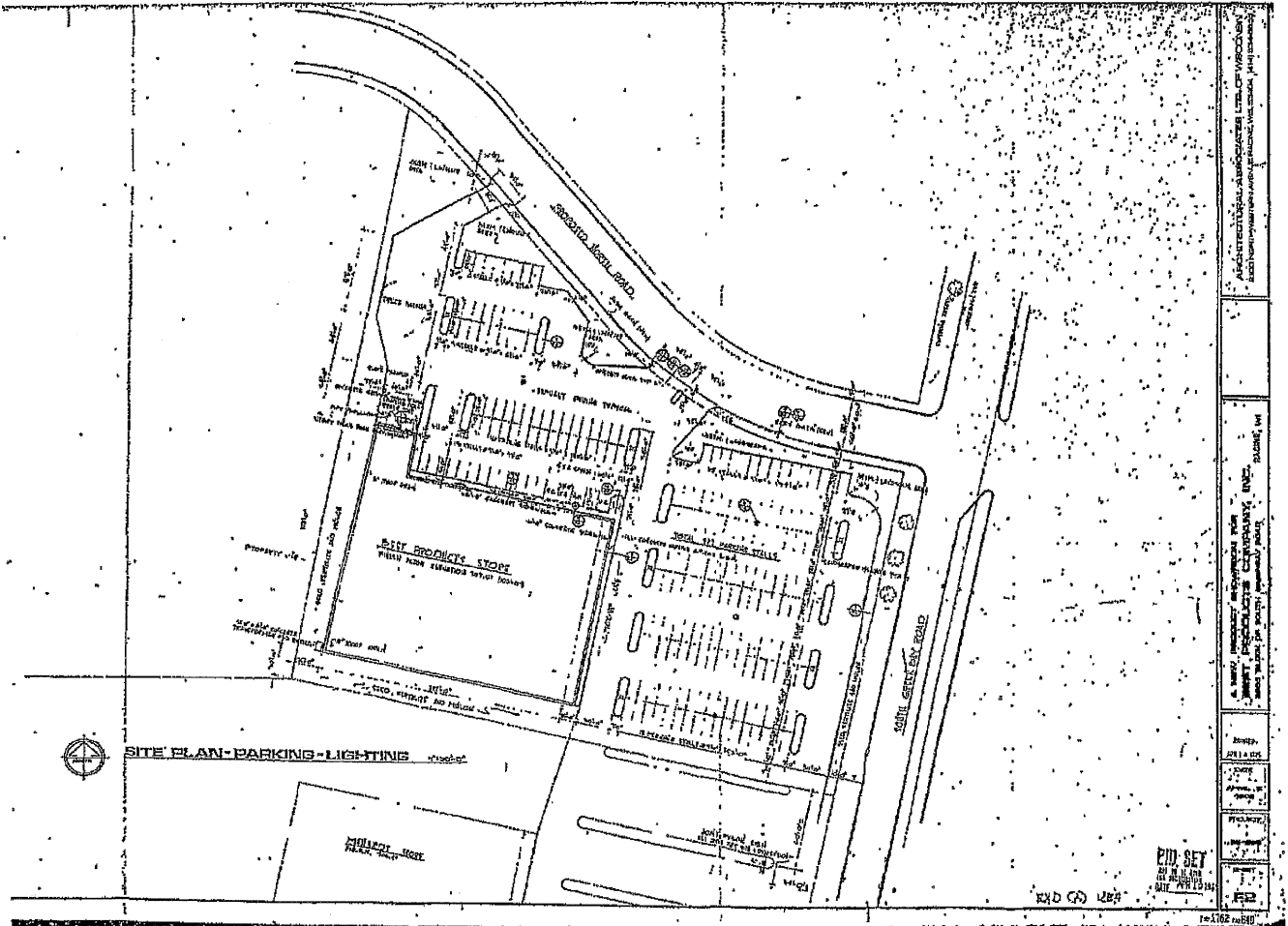
I trust this is the documentation you need. Thank you for your cooperation.


Yours very truly,



John W. Bates, III

JWB,III'omb

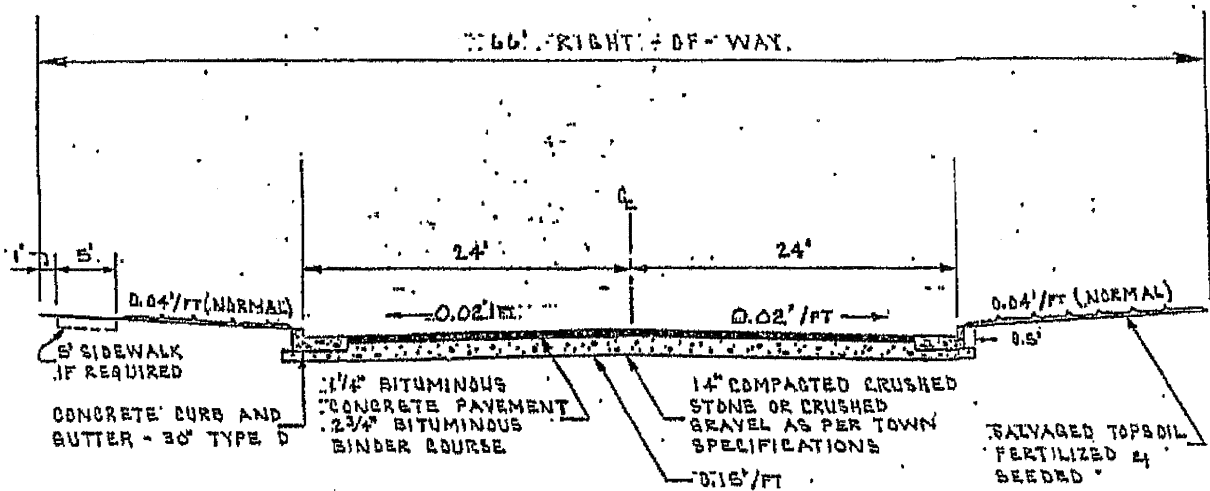




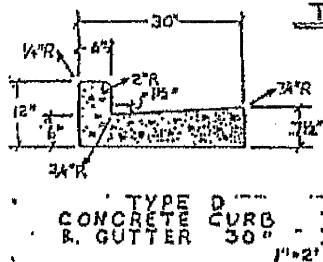
- (1) The work under this contract consists of the construction of approximately 532 feet of roadway and shall be executed under the requirements of the State of Wisconsin, Department of Transportation, Division of Highways, Standard Specifications for Road and Bridge Construction, 1981 Edition.

All pay units shall be measured and paid for in accordance with the above specifications.

- (2) The project limits as shown on the attached plans shall begin at the west edge of pavement of S.T.H.-31 (approximately STA 0 + 46) and extend westerly 532 feet to STA 5 + 78. The contractor shall grade the site to the west of the project terminus to blend the slope in with the existing topography in accordance with the plans.
- (3) It shall be the responsibility of the abutting owner to construct the proposed driveways from the road curb and gutter to the property line.

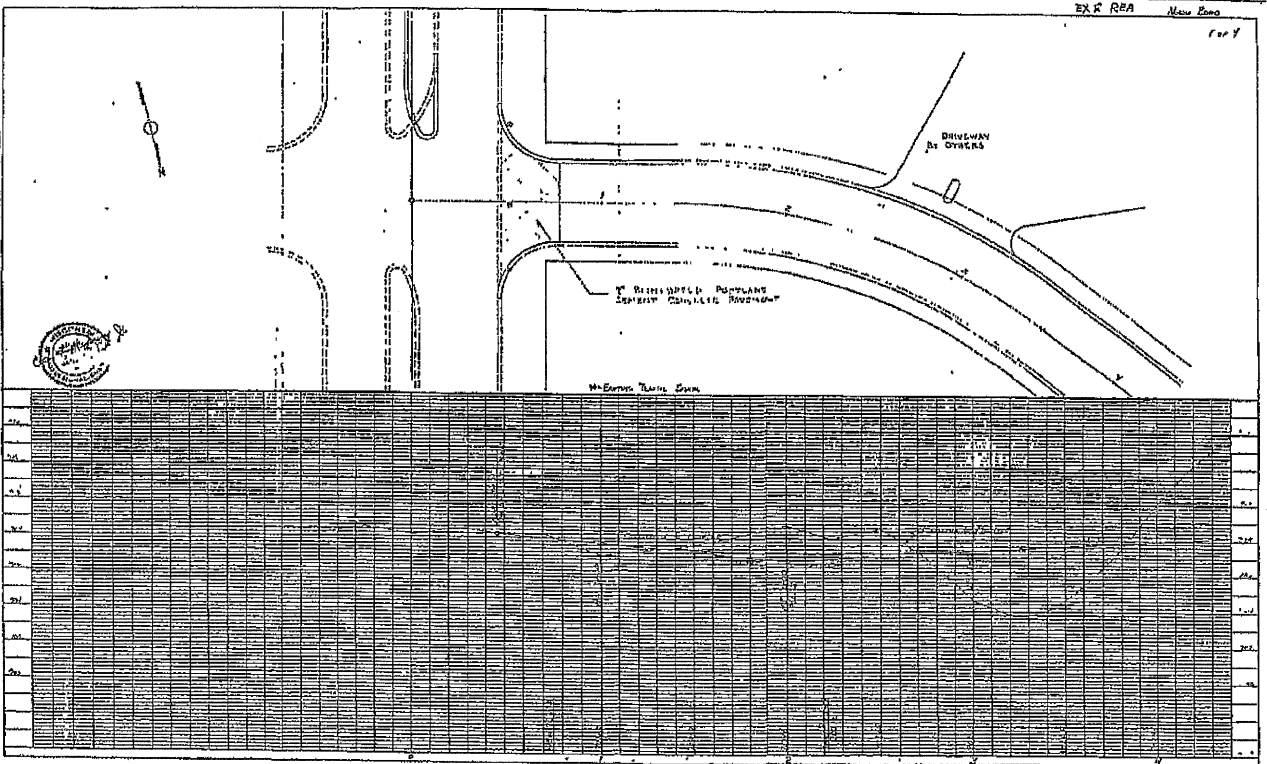


TYPICAL INDUSTRIAL URBAN SECTION - IND-URB



100' 20' 30' 40' 50' 60' 70' 80' 90' 100'

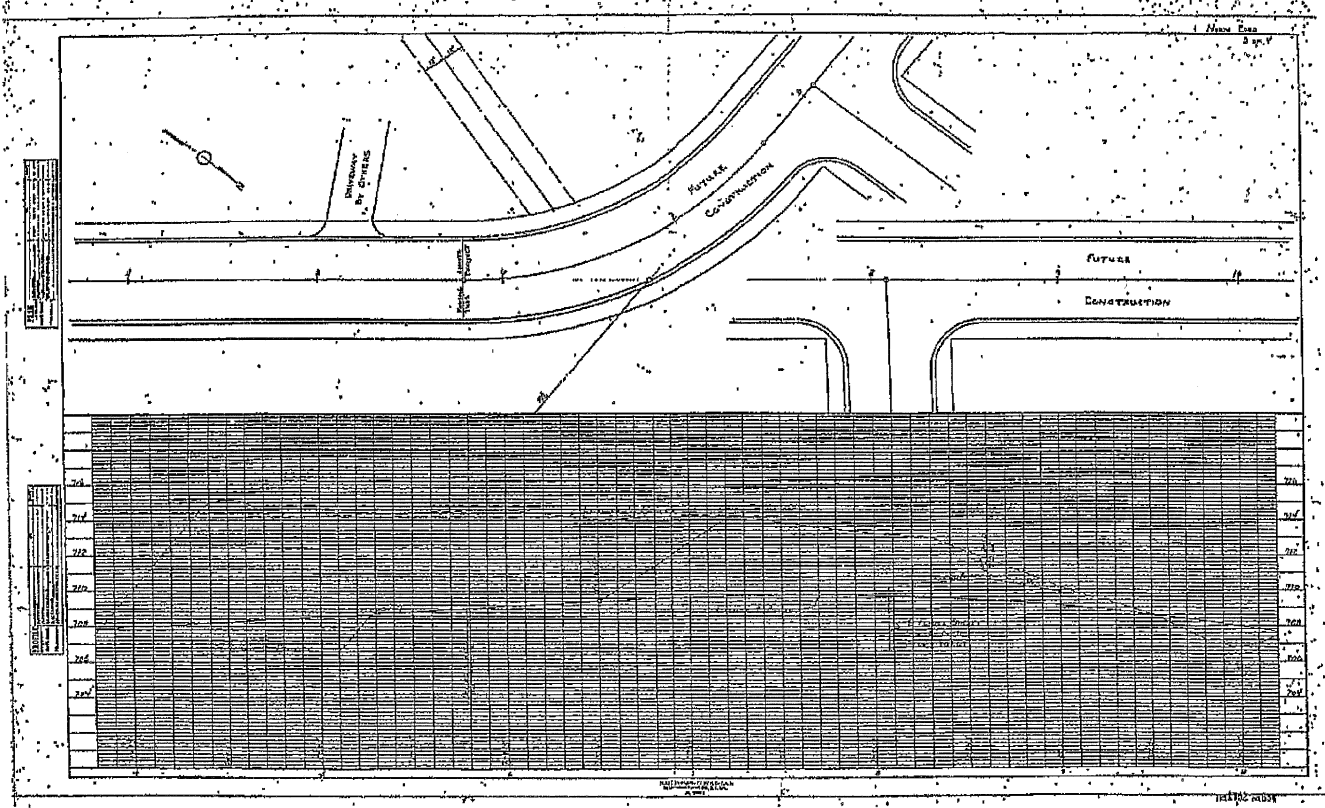
100' 20' 30' 40' 50' 60' 70' 80' 90' 100'



EXR RBA New Road for 7

100' 20' 30' 40' 50' 60' 70' 80' 90' 100'

210011 111702-001



This instrument was drafted by William F. Bock, Corporation Counsel

1196578

AMENDMENT TO
DECLARATION OF EASEMENTS
AND COVENANTS

This Amendment to the Declaration of Easements and Covenants made this 13th day of June, 1986 by the COUNTY OF RACINE, a political subdivision of the State of Wisconsin, BEST PRODUCTS COMPANY, INC., a Virginia Corporation, and MENARD, INC., a Wisconsin Corporation.

1. AMENDMENT

Exhibit "F" as contained in the original Declaration of Easements and Covenants dated May 13, 1985 and recorded on May 17, 1985 in Volume 1752 on pages 604 through 654 as Document #1169012 and executed by the parties hereto, is hereby amended as shown on Exhibit "A" attached hereto.

The purpose of this amendment to Exhibit "F" is to increase the buildable area on Parcel "C" as referred to in Paragraph 6.1 of the Declaration dated May 13, 1985. The new non-buildable area shall be that portion of the cross hatched area on Exhibit "A" which is shaded solidly. All other areas on Parcel "C" shall be considered buildable.

WITNESS the following signatures and seals as of the date first

above written:

Register's Office
Racine County, Wis. } SS

Received for Record 13th day of
June A.D. 1986 at 10:30
o'clock A. M. and recorded in Volume 1803
of Records on page 330

Thelma M. Schuttner
Register of Deeds

DECLARANT: COUNTY OF RACINE, WISCONSIN

BY: Len Ziolkowski, County Executive

VEL 1803 PAGE 330

10.00

lit: Corporation Counsel

Langford - County Executive

BY: Hubert H. Braun
Hubert H. Braun, County Board
Chairman

BY: Dennis Kornwolf
Dennis Kornwolf, County Clerk

MENARD, INC.

BY: Mary Prochaska
Mary Prochaska
Title: V.P.

(SEAL)

Attest: _____

Title: _____

BEST PRODUCTS CO., INC.

BY: John J. [Signature]
Title: Vice President, Real Estate

(SEAL)

Attest: [Signature]
Title: Secretary-Treasurer

WITNESSED BY FINANCIAL
[Signature]
Signature
4/9/86
Date

Date 4/9/86
Certified to be correct as to form.
By William B. [Signature]
Racine County Corporation Counsel

STATE OF Wisconsin

CITY/COUNTY OF Eau Claire

Personally came before me this 8th day of May
in the year 1986, the above-named Marv Prochaska,
to me known to be the person who executed the foregoing instru-
ment, and acknowledged the same.

(Notarial Seal)

Allen F. Jeff
Notary Public in and for said State
My Commission expires: 7/2/89

STATE OF Wisconsin

~~CITY~~/COUNTY OF Racine

Personally came before me this 12th day of June
in the year 1986, the above-named Lex Gielkowski, Dennis Lynne,
to me known to be the person who executed the foregoing instru-
ment, and acknowledged the same.

(Notarial Seal)

Linda P. Callender
Notary Public in and for said State
My Commission expires: 10/4/87

STATE OF Virginia

~~CITY~~/COUNTY OF Henrico

Personally came before me this 3rd day of June
in the year 1986, the above-named John Penn,
to me known to be the person who executed the foregoing instru-
ment, and acknowledged the same.

(Notarial Seal)

Diana L. Gill
Notary Public in and for said State
My Commission expires: 10/2/88

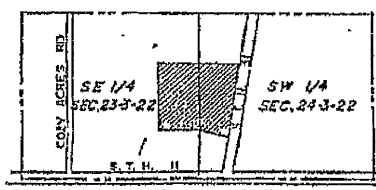
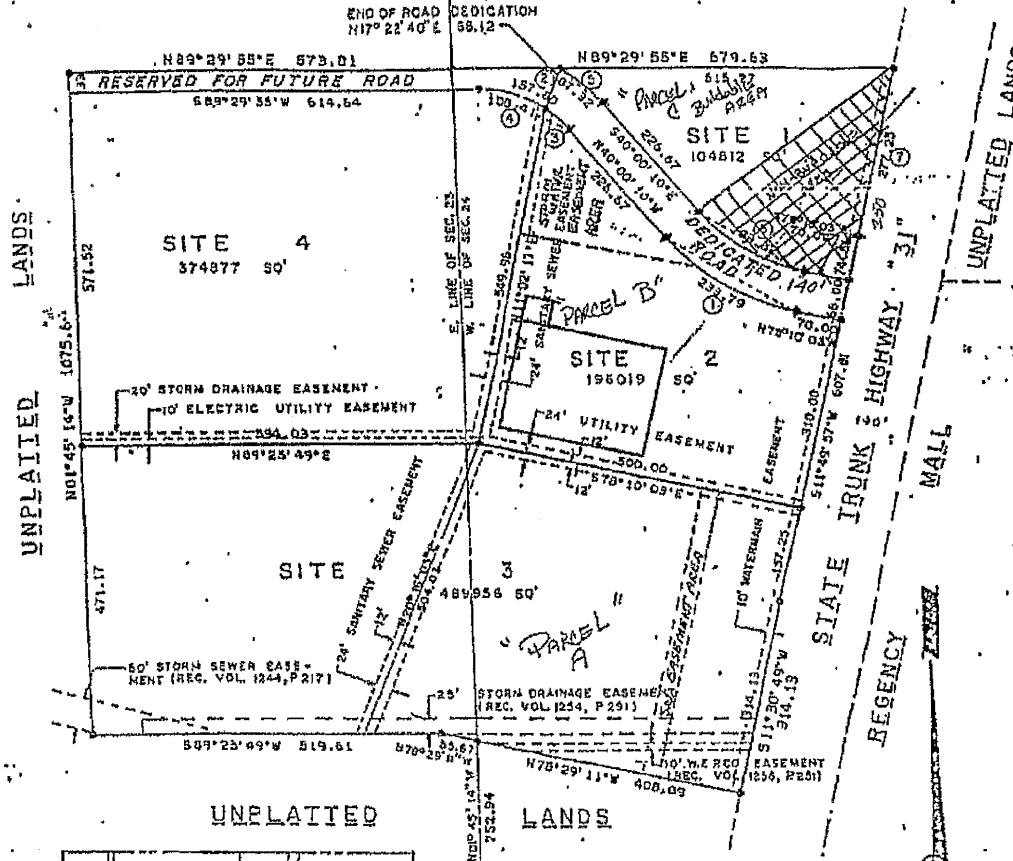
VEL1803 PAGE 332

Exhibit "A"

CERTIFIED SURVEY MAP No. _____


PART OF THE SW 1/4 OF SEC. 24, AND PART OF THE S.E. 1/4 OF SEC. 23, T. 3 N., R. 22 E., IN THE TOWN OF MOUNT PLEASANT, RACINE COUNTY, WISCONSIN.

UNPLATTED LANDS



S.W. COR. SEC. 24-3-22
S.E. COR. SEC. 23-3-22
BEARINGS BASE IS GRID NORTH, WISCONSIN COORDINATE SYSTEM
• DENOTES 3/4" DIA. 180" ROD SET
o DENOTES 3/4" DIA. 180" PIPE FOUND
SCALE 1" = 200'

CURVE DATA					
			CHORD		
CURVE	ARC	RADIUS	LENGTH	BEARING	CEN. ANGLE
1	213.79	350.99	229.49	N55°09'05"W	38°09'54"
2	157.60	179.04	133.74	N65°15'07"W	50°29'54"
3	49.35	179.04	49.24	N47°54'22"W	15°46'24"
4	109.41	179.04	106.75	N73°09'19"W	34°41'31"
5	07.22	242.02	86.68	S50°12'44"E	20°25'07"
6	189.62	264.02	188.33	S49°05'06"E	38°09'54"
7	277.24	1544.12	277.22	S12°18'56"W	60°57'54"



SHFT. 1 OF 2

Pl 008-03-22-23-031-020
Pl 008-03-22-23-031-020
Pl 008-03-22-23-031-023
Pl 008-03-22-23-031-024
Pl 008-03-22-24-018-001

1234886

X393

SECOND AMENDMENT TO DECLARATION
OF EASEMENTS AND COVENANTS

THIS SECOND AMENDMENT is dated as of September 22, 1986 by and among the COUNTY OF RACINE, a political subdivision of the State of Wisconsin ("County"); BEST PRODUCTS CO., INC., a Virginia corporation ("Best"); MENARD, INC., a Wisconsin corporation ("Menard"); McDONALD'S CORPORATION, a Delaware corporation and HIGHLAND SUPERSTORES, INC., a Michigan corporation; and provides:

The County executed a Declaration of Easements and Covenants dated as of May 13, 1985 and recorded in the Office of the Register of Deeds for Racine County, Wisconsin, on May 17, 1985 in Volume 1752 of Records, Page 604, as Document No. 1169012.

The aforesaid Declaration was amended by an Amendment to Declaration of Easements and Covenants dated June 12, 1986, and recorded in the aforesaid Register Office on June 13, 1986, in Volume 1803 of Records, Page 330, as Document No. 1196578. The aforesaid Declaration and Amendment are collectively referred to herein as the Declaration.

The parties hereto now desire to further amend the Declaration further as set forth below.

NOW, THEREFORE, in consideration of Ten Dollars cash in had paid, and other good and valuable consideration, the receipt of which is hereby acknowledged, the parties hereby agree to amend Section 6.5 of the Declaration to read in its entirety as follows:

Each Owner shall be liable for the cost of any improvements constructed on its Parcel, and any repairs,

297/8 .07 10

12004 1

1200

Ret. Hornigman Miller, etc. VOL 1874 PAGE 607

changes, renovations, alterations and additions thereto, and each Owner shall indemnify and hold the other Owners harmless against any construction liens or other claims filed against the other Owners' parcel or the Common Areas with respect thereto.

In all other respects, the terms of the Declaration are hereby ratified and affirmed.

WITNESS the following signatures.

COUNTY OF RACINE

By: [Signature]
Len Zolnowski, County Executive

By: [Signature]
Chairman, County Board
Hubert A. Braun

By: [Signature]
County Clerk
Dennis Karnhoff

MENARD, INC.

By: [Signature]
Title: Vice President

BEST PRODUCTS CO., INC.

By: [Signature]
Title: Vice President

Date 12/12/86
Certified to be correct as to form.
By [Signature]
Racine County Corporation Counsel

REVIEWED BY FINANCE DIRECTOR
[Signature]
Signature
12/21/86
Date

STATE OF Wisconsin
CITY/COUNTY OF Racine

Personally came before me this 17th day of December,
in the year 1986, the above named Len Ziolkowski, to me known to
be the person who executed the foregoing instrument as County
Executive of the COUNTY OF RACINE, WISCONSIN, a political
subdivision of the State of Wisconsin, and acknowledged the same
on behalf of the County.

Linda P. Callender
Notary Public in and of said state
Linda P. Callender

My commission expires:

10/4/87

STATE OF Wisconsin
CITY/COUNTY OF Racine

Personally came before me this 17th day of December,
in the year 1986, the above named Robert H. Brown, to me
known to be the person who executed the foregoing instrument as
Chairman, County Board of the COUNTY OF RACINE, WISCONSIN, and
acknowledged the same on behalf of the County.

Linda P. Callender
Notary Public in and of said state
Linda P. Callender

My commission expires:

10/4/87

STATE OF Wisconsin
CITY/COUNTY OF Racine

Personally came before me this 17th day of December,
in the year 1986, the above named James Cornwall, to me
known to be the person who executed the foregoing instrument as
County Clerk of the COUNTY OF RACINE, WISCONSIN, and acknowledged
the same on behalf of the County.

Joan C. Rennett
Notary Public in and of said state
Joan C. Rennett

My commission expires:

8-27-89

STATE OF VIRGINIA

CITY/COUNTY OF Henrico

Personally came before me this 7th day of November,
in the year 1986, the above named John Penn, to me
known to be the person who executed the foregoing instrument as
Vice President of BEST PRODUCTS CO., INC., a Virginia
corporation, and acknowledged the same on behalf of the
corporation.

My commission expires:

March 20, 1987

Rita B. Gillespie
Notary Public in and of said state
Rita B. Gillespie

Wisconsin
STATE OF VIRGINIA

CITY/COUNTY OF Eau Claire

Personally came before me this 3rd day of October,
in the year 1986, the above named Marvin Prochaska, to me
known to be the person who executed the foregoing instrument as
Vice President of MENARD, INC., a Wisconsin corporation,
and acknowledged the same on behalf of the corporation.

My commission expires:

7/2/89

Allen F. Taft
Notary Public in and of said state
Allen F. Taft

Return to: Honigman Miller Schwartz & Cohn
2290 First National Building
Detroit, Michigan 48226
Attn: Thomas J. Beale
4

VOL 1874 PAGE 610

Register's Office }
Racine County, Wis. } SS

Received for Record 10th day of July A.D. 1987 at 8:30 o'clock PM and recorded in Volume 1874 of Records on page 607-611.

Helen M. Schuttens

Register of Deeds

10

MCDONALD'S CORPORATION,
a Delaware corporation

By: Seymour Greenman MP
Title: Vice President

HIGHLAND SUPERSTORES, INC.,
a Michigan corporation

By: [Signature]
Title: Executive

STATE OF ~~VIRGINIA~~ ILLINOIS }

~~CITY~~/COUNTY OF COOK }

Personally came before me this 1st day of May, 1987, in the year 1986, the above named Seymour Greenman, to me known to be the person who executed the foregoing instrument as Vice President of MCDONALD'S CORPORATION, a Delaware corporation, and acknowledged the same on behalf of the corporation.

Cathy A. Jama
Notary Public in and of said state
Cathy A. Jama

My commission expires:

November 25, 1989

STATE OF ~~VIRGINIA~~ MICHIGAN me }

~~CITY~~/COUNTY OF WAYNE me }

Personally came before me this 20th day of January, in the year 1987, the above named David Mondak to me known to be the person who executed the foregoing instrument as Chairman of the Board of HIGHLAND SUPERSTORES, INC., a Michigan corporation, and acknowledged the same on behalf of the corporation.

Margaret E. Carter
Notary Public in and of said state

My commission expires:

Nov. 16, 1987

MARGARET E. CARTER
Notary Public, Wayne County, MI
My Commission Expires Nov. 16, 1987

1217000

Form 505-C-1-5-25
W.E.P.CO. ONLY
INDIVIDUAL AND CORPORATE
U.S. EASEMENT

FOR AND IN CONSIDERATION of the sum of One Dollar (\$1.00) to it paid, the receipt whereof is hereby acknowledged, RACINE COUNTY, a municipal corporation, owner, and grantor, do as hereby convey unto

WISCONSIN ELECTRIC POWER COMPANY

grantee, its successors and assigns, the right, permission and authority to construct, install, operate, repair, maintain and replace conduit and cables underground, together with manholes and other appurtenant equipment; also the right to construct, install, operate, maintain and replace (an) electric pad-mounted transformer(s), (an) electric pad-mounted switch-fuse unit(s), together with (a) concrete slab(s), secondary power pedestal(s), riser equipment, terminals, markers and other necessary and usual appurtenant equipment above ground, all for the purpose of transmitting electric energy for light, heat, power and signals, or for such other purposes as electric current is now or may hereafter be used upon, across, within and beneath an easement area 10 feet in width in Site No. 4 of Certified Survey Map No. 1073, as recorded in the Office of the Register of Deeds for Racine County on May 7, 1985, in Volume 3 of Certified Survey Maps, on Pages 180-181, as Document No. 1168310, and being a part of the Southwest 1/4 of Section 24, Township 3 North, Range 22 East, Town of Mt. Pleasant, Racine County, Wisconsin.

Register's Office
Racine County, Wis. } SS
Received for Record 15th day of January A.D. 1987 at 11:32 o'clock A. M. and recorded in Volume 1841 of Deeds on page 439-441

Ther. M. Schuttler
Register of Deeds

(If necessary, continue on reverse side)

800

The location of the easement area (area) is as shown on the drawing attached hereto, marked Exhibit "A" and made a part hereof.

The right, permission and authority is also granted to said grantee, its successors and assigns, to construct, install, operate, maintain and replace one (1) electric underground service lateral in and under the grantor's premises for the purpose of extending electric service to said premises. Said underground service lateral to be installed at such time and in such location as grantee, its successors and assigns may deem necessary.

The right, permission and authority is also granted said grantee, its successors and assigns, to trim and/or cut down certain trees and/or brush where said trees and/or brush interfere with the installation or maintenance of underground facilities or represent a hazard to such facilities.

The grantor, its heirs, successors and assigns, covenant s and agree s that no structures will be erected over or under said underground and/or above ground electric facilities or erected in such close proximity to said electric facilities as to create a violation of the Wisconsin State Electrical Code or any amendments thereto.

The grantor, its heirs, successors and assigns, further covenant s and agree s that the elevation of the existing ground surface within the easement areas will not be altered by more than four (4) inches without the written consent of grantee.

The grantee and its agents shall have the right to enter the premises of the undersigned for the purpose of exercising the rights herein acquired, but the grantee agrees to restore or cause to have restored, the premises of the undersigned, as nearly as is reasonably possible, to the condition existing prior to such entry by the grantee or its agents. This restoration, however, does not apply to the initial installation of said underground and/or above ground electric facilities or to any brush or trees which may be removed at any time pursuant to the rights herein granted.

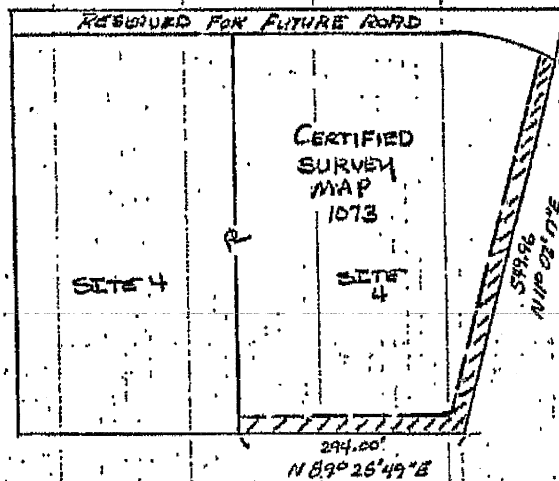
It is understood and agreed that the entire agreement of the parties is contained in this instrument and that in the event the undersigned seeks to secure electric service from said underground facilities, such service will be rendered upon the installation and energizing of said underground facilities, and then only under the conditions of the grantee's rules and regulations and at the grantee's authorized rates.

This grant of easement shall be binding upon and inure to the benefit of the heirs, successors and assigns of all parties hereto:


008-03-22-23-031-011

VOL 1841 PAGE 439

4-012



KEY



10' UTILITY EASEMENT

EXHIBIT "A"

WCL 1841 PAGE 440

REVISIONS		WISCONSIN ELECTRIC POWER COMPANY		DRAWN BY S. KERN	
		RACINE COUNTY		CHECKED BY	
		SITE 4, PART OF THE S.W. 1/4 OF SEC 24		APPROVED BY	
		& PART OF THE S.E. 1/4 OF SEC 23 T. 21. N. R. 22 E		SCALE: NONE	
		T/Mt. PLEASANT		DATE 9-2-86	
		RACINE COUNTY		IDO 56095728 XX292 27	

IN WITNESS WHEREOF, the RACINE COUNTY has caused
these presents to be signed by its County Clerk and County Board Chairman
and attested to
by its _____ and its corporate seal hereunto affixed
this 15th day of October, 19 86

In Presence of:

RACINE COUNTY
By Dennis Kornwolf
County Clerk
By Len Ziolkowski
County Executive
By Hubert Braun
County Board
Chairman

STATE OF WISCONSIN)
SS
RACINE COUNTY)

Personally came before me this 15th day of October,
19 86, Len Ziolkowski, County Executive, Dennis Kornwolf
and County Clerk and Hub Braun, County Board Chairman
of the above named municipal corporation, known to me to be the
persons who executed the foregoing instrument and to me known to be
such County Executive and County Clerk and of said municipal
corporation, and acknowledged that they executed the foregoing in-
strument as such officers, as the deed of said corporation, by its
authority, and pursuant to Resolution No. 86-117 adopted by its
County Board on the 30th day of September,
19 86

APPROVED:	
DATE	INITIALS
9/14/86	KBE
9/15/86	ELK

Linda P. Callender
Linda P. Callender
Notary Public RACINE Co. WI
My commission expires 10/14/87

IDO 560957-B

This instrument was drafted by K.H. Claffey
~~XXXXXXXXXXXX~~ on behalf of Wisconsin
Electric Power Company.

Date 10/15/86 VEL 1841 PAGE 441
Certified to be correct as to form.
By William Boep
County Corporation Counsel

REVIEWED BY FINANCE DIRECTOR
William Boep
Signature
10/14/86
Date

DOCUMENT #
1484989

VOL PAGE
2412 506

PARTIAL RELEASE OF EASEMENT

WHEREAS, on the 15th day of October, 1986, RACINE COUNTY, a municipal corporation granted to WISCONSIN ELECTRIC POWER COMPANY, hereinafter referred to as "grantee," its successors and assigns, certain easement rights, which easement rights are set forth in that certain document recorded in the Office of the Register of Deeds in and for Racine County, Wisconsin, on the 15th day of January, 1987, in Volume 1841 of Records, on Pages 439 through 441, inclusive, as Document No. 1217000, and

WHEREAS, grantee has been requested and is willing to release the following rights from the force and effect of the aforesaid easement, to-wit:

All those rights as they affect the northerly 266 feet of the southerly 266 feet of the easterly 10 feet of Site 4 of Certified Survey Map No. 1073, as recorded in the Office of the Register of Deeds for Racine County on May 7, 1986, in Volume 3 of Certified Survey Maps, on Pages 180 and 181, as Document No. 1168310, and being a part of the Southwest 1/4 of Section 24, Township 3 North, Range 22 East, in the Town of Mt. Pleasant, Racine County, Wisconsin. Now known as part of Lot 2 of Certified Survey Map No. 1591, recorded in V. 4 of Certified Survey Maps, page 872, Doc. No. 1390854.
T.C. 51-008-03-22-23-032-020

NOW, THEREFORE, for and in consideration of the sum of \$1.00, the receipt whereof is hereby acknowledged, said grantee does hereby release, discharge and abandon only those specific easement rights heretofore mentioned in the immediately preceding paragraph. It is expressly understood and agreed that all other easement rights as set forth in the aforesaid document recorded in the Office of the Register of Deeds in and for Racine County, Wisconsin, as Document No. 1217000 shall remain in full force and effect.

IN WITNESS WHEREOF, said grantee has caused these presents to be executed on its behalf by its duly authorized officers and its corporate seal hereunto affixed this 24th day of October, 1994.

WISCONSIN ELECTRIC POWER COMPANY

By [Signature]
D. K. Porter, Senior Vice President

ATTEST:

By [Signature]
Thomas H. Fehring, Assistant Secretary

PARTIAL RELEASE OF EASEMENT

REGISTER'S OFFICE
RACINE COUNTY, WI

RECORDED

94 NOV -9 PM 3:08

MARK A. LADD
REGISTER OF DEEDS

Return recorded document to:
Ms. Joan Kuschke
CSM Corporation
2561 Territorial Road
St. Paul, MN 55114-1500

56-11-705

56-11-705

R-42737

STATE OF WISCONSIN)
: ss
MILWAUKEE COUNTY)

VOL PAGE
2412 506 A

Personally came before me this 24th day of October, 1994,
D. K. Porter, Senior Vice President and Thomas H. Fenning,
Assistant Secretary of the above named corporation, WISCONSIN ELECTRIC POWER
COMPANY, known to me to be the persons who executed the foregoing instrument and to me known to
be such Senior Vice President and Assistant Secretary of said
corporation, and acknowledged that they executed the foregoing instrument as such officers, as the deed
of said corporation, by its authority.


Ernest Kretschmann

Notary Public, Waukesha County, WI

My commission expires June 30, 1996

This instrument was drafted by Joan M. Ceglinski on behalf of Wisconsin Electric Power Company, PO Box
2046, Milwaukee, WI 53201.

FAREWPLJOAN1940223.002

EASEMENT DECLARATION

THIS DECLARATION is made as of the 21st day of September, 1992, by the Muellermist Irrigation Company; and Kenneth Bailey and Christel Bailey, husband and wife ("Declarant").

W I T N E S S E T H:

Declarant is the fee owner of "Parcel 1" and "Parcel 2" shown on the Site Plan attached hereto as Exhibit A (the "Site Plan") and described on Exhibit B. Parcel 1 and Parcel 2 are together called the "Total Property." Declarant desires to create reciprocal easements for the benefit of the respective parcels and the Total Property and to set forth certain restrictions, covenants and agreements for the benefit of the respective parcels and the Total Property, all as set forth below.

NOW, THEREFORE, Declarant declares as follows:

ARTICLE I - EASEMENTS1.1 Grant of Easements.

(a) Access. Declarant hereby grants, establishes and imposes for the benefit of and appurtenant to the fee ownership of Parcel 1 and Parcel 2, a perpetual, nonexclusive right, privilege and easement to use for pedestrian and vehicular travel, the thirty (30) foot wide Access Roadway identified on the Site Plan (the "Access Roadway"). Declarant and the successive owners of Parcel 1 and Parcel 2 shall have the right to use the Access Roadway and the right to permit their respective agents, tenants, customers and business invitees conducting business with the occupants of the Total Property to similarly use such Access Roadway in common with each other, and their respective successors and assigns and all persons claiming by, through or under any of the foregoing for the purpose of providing (i) ingress and egress for Parcel 1 and Parcel 2 to and from all public streets adjoining the Total Property and (ii) passage over, upon, across and among Parcel 1 and Parcel 2. The location of the Access Roadway shall not be altered in any manner from that shown on the Site Plan by either Parcel 1 or Parcel 2 throughout the term of this Declaration; provided, however, that if the Access Roadway is required to be relocated by governmental order, the owners of Parcel 1 and Parcel 2 shall take any and all actions which are necessary to provide a reasonably equivalent Access Roadway, which equivalent Access Roadway shall be subject in all respects to the Agreement. The fee owners of Parcel 1 and Parcel 2 may not obstruct the free flow of traffic over the Access Roadway or Parking Areas (defined below), except as may be necessary for reasonable repair and maintenance.

(b) Parking. Declarant hereby grants, establishes and imposes for the benefit of and appurtenant to the fee ownership of Parcel 1 and Parcel 2 a perpetual, nonexclusive right, privilege and easement to use for parking those parking areas identified on the Site Plan (collectively, the "Parking Areas"). The owners of Parcel 1 and Parcel 2 shall have the right to use both the Parking Areas located on Parcel 1 and Parcel 2 and the right to permit their respective agents, tenants, employees, customers and business invitees conducting business with the occupants of the Total Property to similarly use the Parking Areas in common with each other. The owners of Parcel 1 and Parcel 2 shall use their best efforts to ensure that their employee parking does not interfere with customer parking for either Parcel 1 or Parcel 2. The location and layout of the Parking Areas shall not be altered from that shown on the Site Plan in any manner by either Parcel 1 or Parcel 2.

throughout the term of this Declaration, except as may be appropriate or required by relocation of the Access Roadway by government order as provided in Section 1.1(a) above.

(c) Utility Easement. Declarant hereby grants, establishes and imposes for the benefit of and appurtenant to the fee ownership of Parcel 1 and Parcel 2, a perpetual, nonexclusive easement, in, over, under, upon and across the non-building areas of Parcel 1 and Parcel 2, depicted on Exhibit A hereto or as the same may from time to time hereafter exist, for the purposes of installing, maintaining, operating, repairing, replacing and renewing any and all utility systems, lines, pipes, mains and other facilities for water, gas, drainage, electricity and telephone services and storm and sanitary sewers (all such utilities hereinafter referred to collectively as "Utility Facilities") serving any portion of Parcel 1 and Parcel 2 in whole or in part. In the event specific easements are required by the provider of any utility serving Parcel 1 or Parcel 2, the owner of the other parcel shall cooperate in the execution and delivery of instruments reasonably necessary to grant and evidence such easement. Except as otherwise provided by written agreement between the owner of Parcel 1 and the owner of Parcel 2, and except for the cost and expense of repairs necessitated by the negligent acts of the owner of Parcel 1 or its agents or employees, the owner of Parcel 2 shall install, maintain, operate, repair, replace and renew any and all said Utility Facilities which service Parcel 2 at its sole cost and expense; it being specifically agreed and understood that it shall be the sole obligation of the owner of Parcel 2 to restore and replace to its previous condition any part of Parcel 1 damaged as a result of the exercise by the owner of Parcel 2 of any of its easement rights set forth herein, to provide reasonable notice to the owner of Parcel 1 of the exercise of said rights and to minimize to the extent reasonably possible any interference in the normal business operations conducted on Parcel 1 caused by the exercise of said easement rights by the owner of Parcel 2. Except as otherwise provided by written agreement between the owner of Parcel 1 and the owner of Parcel 2, and except for the costs and expense of repairs necessitated by the negligent acts of the owner of Parcel 2 or its agents or employees, the owner of Parcel 1 shall install, maintain, operate, repair, replace and renew any and all said Utility Facilities which service Parcel 1 and its sole costs and expense; it being specifically agreed and understood that it shall be the sole obligation of the owner of Parcel 1 to restore and replace to its previous condition any part of Parcel 2 damaged as a result of the exercise by the owner of Parcel 1 of any of its easement rights set forth herein, to provide reasonable notice to the owner of Parcel 2 of the exercise of said rights and to minimize to the extent reasonably possible any interference in the normal business operations conducted on Parcel 2 caused by the exercise of said easement rights by the owner of Parcel 1.

ARTICLE II - OPERATION

2.1. Maintenance. Except as otherwise provided herein, the owner of Parcel 1 shall be responsible for, at its sole cost and expense, the installation, maintenance, repair and replacement of the Access Roadway and the Parking Areas located on Parcel 1. Except as otherwise provided herein, the owner of Parcel 2 shall be responsible for, at its sole cost and expense, the installation, maintenance, repair and replacement of the Parking Areas located on Parcel 2. Such maintenance of each parcel shall include snow and ice removal, sweeping, resurfacing and restriping as may be necessary or prudent to keep the Access Roadway and Parking Areas in good working order and in a clean

and slightly condition in a manner consistent with other first class retail/commercial centers located in the Racine metropolitan area. Notwithstanding the foregoing, the following costs and expenses ("Shared Costs and Expenses") shall be borne by the owner of Parcel 1 and Parcel 2 in accordance with the proportion that the square footage of each such owner's respective parcel bears to the aggregate square footage of the Total Property (the "Maintenance Formula") which is Parcel 1 - 85.79%; and Parcel 2 -14.21%:

(a) Costs and expenses for maintenance of, and snow and ice removal from, the Access Roadway;

(b) Costs and expenses for snow and ice removal from the Parking Areas located on Parcel 1 and Parcel 2.

Each parcel owner shall reimburse the other parcel owner for any bona fide Shared Cost and Expenses paid or incurred by such other parcel owner. The amount of such reimbursement shall be determined in accordance with the Maintenance Formula, and shall be payable within thirty (30) days after the reimbursing parcel owner mails via first class U.S. Mail, postage prepaid, a written statement from such other parcel owner stating the particular maintenance performed and the amount of Shared Costs and Expenses paid or incurred. The parcel owner seeking reimbursement shall furnish to the other parcel owner, upon such owner's request, such receipts, invoices, bills or other documentation as may substantiate the reimbursement claim.

2.2. Insurance.

(a) The fee owner of Parcel 1 shall procure and maintain, at its sole expense, comprehensive public liability insurance covering personal injury and property damage on or about Parcel 1, including the Access Roadway. The fee owner of Parcel 2 shall procure and maintain, at its sole expense, comprehensive public liability insurance covering personal injury and property damage on or about Parcel 2.

(b) The insurance described above shall be in such amounts and in such form as is customarily carried by owners of first class commercial developments in the Racine metropolitan area, but in any event such coverage shall not be less than Two Million Dollars (\$2,000,000.00), single limit. Each party required to carry such insurance shall have available at all times a current certificate evidencing the same, a copy of which certificate shall be delivered to the other party upon written request. In any event, such other party shall be named on the certificate for purposes of receiving notices from the insurer with respect to any cancellation, expiration, amendment or other change to the nature or amount of coverage described therein. Such certificates from time to time shall be modified as appropriate to reflect changes in ownership of Parcel 1 and Parcel 2, as the case may be.

2.3. Indemnity.

(a) The owner of Parcel 1 shall indemnify, defend and hold harmless the owner of Parcel 2, from any and all liabilities, claims, suits, costs and expenses, including reasonable attorneys' fees, resulting from or arising out of personal injury or property damage, not due to the negligent acts of the owner of Parcel 2 or its agents or employees, occurring on Parcel 1 or in connection with the use of the Access Roadway or Parking Areas on Parcel 1; and

(b) The owner of Parcel 2 shall indemnify, defend and hold harmless the owner of Parcel 1, from any and all

liabilities, claims, suits, costs and expenses, including reasonable attorneys' fees, resulting from or arising out of personal injury or property damage, not due to the negligent acts of the owner of Parcel 1 or its agents or employees, occurring on Parcel 2 or in connection with the use of the Access Roadway or Parking Areas that are located on Parcel 2.

ARTICLE III - RESTRICTIONS/COVENANTS

(a) Use Restrictions. During the term of this Declaration, Parcel 1 and Parcel 2 may at no time have the following uses: tavern, pornography/adult entertainment or any other use which would materially increase the cost of public liability or property insurance payable by the owner of Parcel 1 or Parcel 2. Parcel 1 or Parcel 2 may not at any time be used in a manner which would be considered a nuisance to the other parcel. The use of Parcel 2 may not be altered in any manner which would increase its parking demand from the parking demand for the use of Parcel 2 as a branch bank, without the prior written consent of the owner of Parcel 1, which consent shall not be unreasonably withheld.

(b) Building Areas. No buildings or other structures, alterations or improvements shall at any time be located on the Total Property except as shown on the "Buildable Area" defined on the Site Plan. Notwithstanding anything stated in this paragraph, no structure shall at any time be placed on either Parcel which would obstruct the visibility of the other Parcel from State Highway 31 or Regency Drive. An electric teller or Tyme machine shall not be considered a structure for purposes hereof.

(c) Prior Declaration. Declarant hereby acknowledges the existence of that certain Declaration of Easements and Covenants dated May 13, 1985 and recorded as Document No. 1169012 in the Racine County Register of Deeds, as amended, and that certain Agreement and Consent executed by Declarant and Menard, Inc. which encumber the Total Property ("Covenants"). This Easement Declaration and the easements granted herein shall be subject and subordinate to such Covenants. The fee owner of Parcel 1 and the fee owner of Parcel 2 shall during the term of this Declaration comply with all the covenants, requirements, restrictions and other terms of the Covenants as they relate to their respective parcels.

ARTICLE V - MISCELLANEOUS

5.1. Term/No Termination. The term of this Declaration shall commence upon the date of filing of this instrument for recording with the register of deeds of Racine County, Wisconsin, and except as otherwise herein specifically provided, shall continue in perpetuity.

5.2. Enforcement. If the fee owner of Parcel 1 or Parcel 2 fails to properly improve or maintain the Access Roadway or Parking Areas located on its portion of the Total Property or to otherwise duly and fully perform any of its obligations or covenants under this Declaration, including, but not limited to, situations involving an emergency which require an immediate response (hereinafter referred to as "Emergency") (such party being hereinafter referred to as the "Defaulting Party"), then any nondefaulting fee owner of any portion of the Total Property may send a written notice of such failure to the Defaulting Party, which written notice, in the event of an Emergency, shall be given as soon as reasonably practicable following such Emergency. Such notice shall contain an itemized statement of the

specific deficiencies (hereinafter referred to as the "deficiencies") in performance by the Defaulting Party of its duties and obligations (or, in the event of an Emergency, documentation as to the undertakings performed by the nondefaulting owner). The Defaulting Party shall have twenty (20) days after receipt of such a notice (except in the event of an emergency in which case the non-defaulting party shall be entitled to take such immediate action without notice as is necessary and prudent to correct a deficiency) in which to correct the Deficiencies or, if the Deficiencies cannot reasonably be corrected within the said twenty (20) day period, then said Defaulting Party shall commence to correct the Deficiencies within said twenty (20) day period and thereafter proceed diligently to complete such correction (or, in the event of an Emergency, to reimburse a nondefaulting owner for any reasonable advances made by the nondefaulting owner, within twenty (20) days of receipt of written notice thereof). For purposes of this consent, the term "emergency" shall include such snow and ice removal as is prudent to ensure safe pedestrian and vehicular traffic. If, for any reason, the Defaulting Party shall fail or refuse to timely correct or to begin and proceed to correct the Deficiencies, as the case may be, then a nondefaulting owner may, at its option, correct the Deficiencies, and in such event, the Defaulting Party shall, promptly upon receipt from the nondefaulting owner of an itemized invoice of the reasonable costs incurred by the nondefaulting owner in correcting the Deficiencies, pay to the nondefaulting owner a sum equal to all such costs plus interest thereon, until paid, at the rate which is the lesser of (i) two percent (2%) per annum in excess of the announced "prime rate" or (ii) the highest rate permitted by applicable law. Prime rate is herein defined as the base rate on corporate loans at large U.S. money center commercial banks as published from time to time by The Wall Street Journal. The obligation to pay such costs, plus interest thereon, shall be secured by a lien in favor of the nondefaulting owner who corrected the Deficiencies, on all of the right, title, and interest of the Defaulting Party in or to the portion of the Total Property owned by such Defaulting Party. Such lien shall be effective only upon recordation of notice thereof with the Register of Deeds in Racine County, Wisconsin, and shall be subject and subordinate to (i) any lease of all or any portion of the subject parcel in effect at the time of such recordation, and (ii) the lien of any mortgage on record with the Racine County Register of Deeds at the time of such recordation.

5.3. No Joint Venture. Nothing in this Declaration shall be construed to make Declarant, and any successive fee owners of Parcel 1 or Parcel 2, partners of one another or joint venturers of one another, or in any way to render any of said parties liable for the debts or obligations of any other.

5.4. Waiver. No delay or omission by the fee owners of Parcel 1 or Parcel 2 to exercise any right or power accruing upon any non-compliance or failure of performance by another party under the provisions of this Declaration shall impair any such right or power or be construed to be a waiver thereof. A waiver by any of the fee owners of the parcels of any of the covenants, conditions or agreements hereof to be performed by another shall not be construed to be a waiver of any succeeding breach thereof or of any other covenant, condition or agreement herein contained.

5.5. No Public Dedication. Nothing contained in this Declaration shall constitute or be deemed to constitute a gift or dedication of any portion of the Total Property to the general public or for the benefit of the general public or any public purpose whatsoever, it being the intention of Declarant that this Declaration will constitute private easements for the sole benefit of the fee owners of the parcels and will be strictly limited to and for the purposes herein. This Declaration and each and all of the terms, covenants, and conditions hereof shall

be binding upon and inure to the benefit of Declarant and its respective heirs, personal representatives, successors and assigns, and no third party, other than such heirs, personal representatives, successors and assigns, shall be entitled to enforce any term, covenant or condition of this Declaration or have any rights hereunder.

5.6. Headings. The headings appearing in this Declaration are for convenience and reference only, and in no way define or limit the scope and content of this Declaration or in any way affect its provisions.

5.7. Governing Law. This Declaration shall be governed by and construed in accordance with the laws of the State of Wisconsin.

5.8. Severability. If any provisions, or portions thereof, of this Declaration, or the application thereof to any person or circumstances shall, to any extent, be invalid or unenforceable, the remainder of this Declaration, or the application of such provision, or portion thereof, to any other persons or circumstances shall not be affected thereby and each provision of this Declaration shall be valid and enforceable to the fullest extent permitted by law.


5.9. Agreements to be in Writing. No agreement shall be effective to add to, change, modify, waive or discharge this Declaration, in whole or in part, unless such agreement is in writing and signed by the parties to be bound.

5.10. Covenants Running with the Land. All of the easements, restrictions, covenants and agreements set forth in this Declaration are intended to be and shall be construed as covenants (and not conditions) running with the land, binding upon, inuring to the benefit of and enforceable by Declarant and its respective successors and assigns, including the fee owner of all or any portion of Parcel 1 or Parcel 2, for and during the respective terms set forth herein. Sale by a party of Parcel 1 or Parcel 2 shall release such party from all obligations hereunder which mature after the date of such sale and acts or omissions of the owner of such parcel occurring after the date of such sale.


5.11. Estoppels. Declarant and successive owners hereunder agree to complete (to the extent of their knowledge) and promptly return any estoppel certificates or subordination agreements that may be reasonably required by any of such parties with respect to the sale, ground leasing, financing or refinancing of the respective parcels described herein.

IN WITNESS WHEREOF, the undersigned has signed this Declaration to take effect as of the date first above written.


Kenneth Bailey



Christel Bailey

MUEHLER MIST IRRIGATION COMPANY

By: 
ANDREW WRIGHT, President


STATE OF WISCONSIN }
COUNTY OF Winchester } SS

Personally came before me this 21 day of September,
1992, the above named Kenneth Bailey, to me known to be the
person who executed the foregoing instrument, and acknowledged
the same.


Notary Public, State of Wisconsin
My commission EXPIRES
DANIEL D. SEIBEL

STATE OF WISCONSIN }
COUNTY OF Winchester } SS

Personally came before me this 21 day of September,
1992, the above named Christel Bailey, to me known to be the
person who executed the foregoing instrument, and acknowledged
the same.


Notary Public, State of Wisconsin
My commission EXPIRES
DANIEL D. SEIBEL

VOL 2187 PAGE 730

STATE OF WISCONSIN }
COUNTY OF Milwaukee } SS

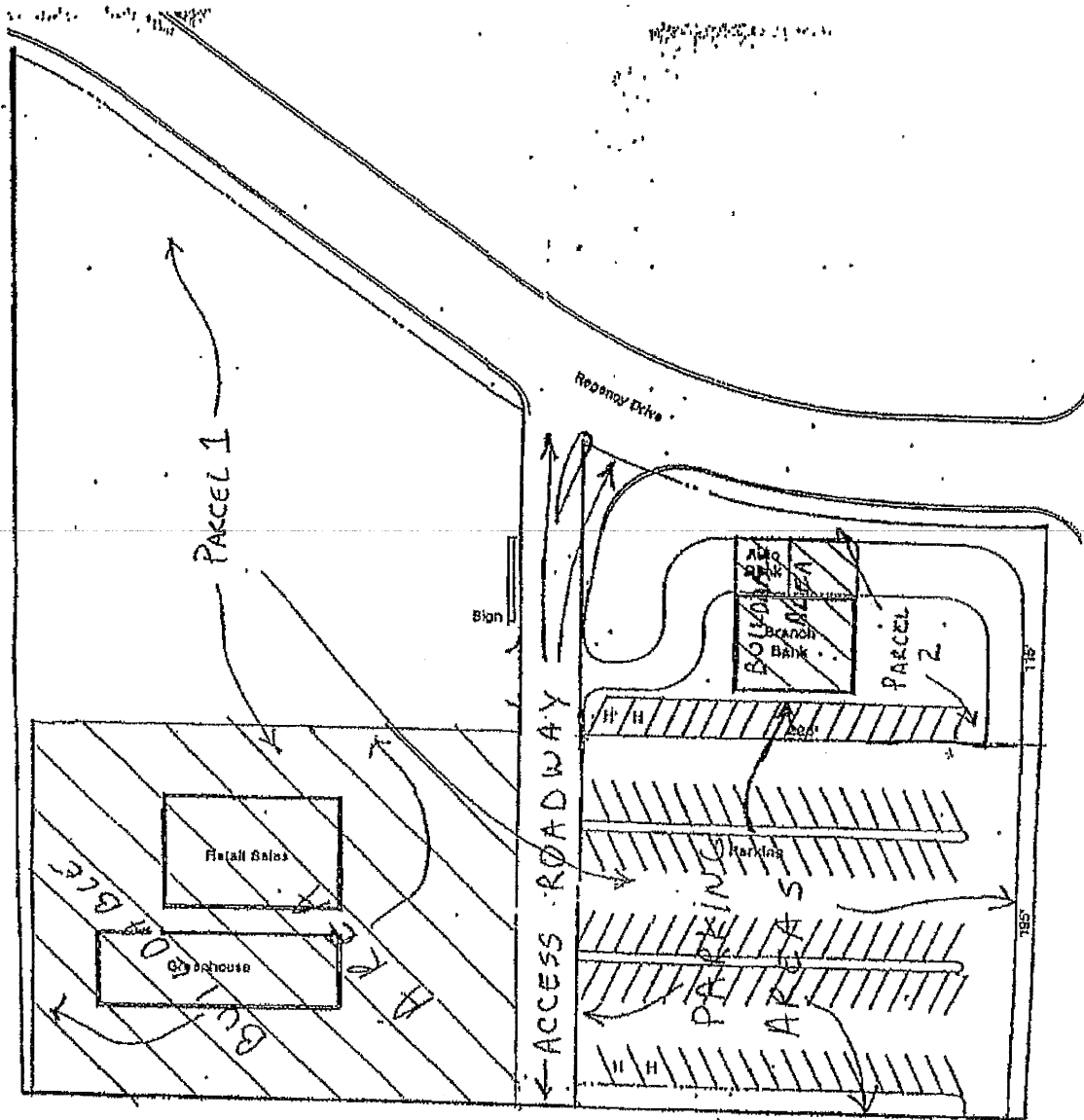
Personally came before me this 21 day of September, 1992, the above named Andrew Wright, as President of Muellermist Irrigation Company, and to me known to be the person who executed the foregoing instrument, and acknowledged the same on behalf of Muellermist Irrigation Company.

Daniel D. Seibel
Notary Public, State of Wisconsin
My commission 15 November 1991
DANIEL D. SEIBEL

This instrument was prepared by and
upon recording should be returned to:
Daniel D. Seibel
Godfrey & Kahn, S.C.
780 N. Water Street
Milwaukee, WI 53202

VOL 2187 PAGE 731

EXHIBIT A
PAGE 1 of 2



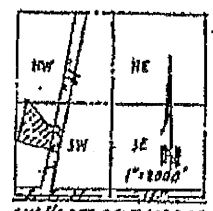
STH 31

NO	BEARING	ARC	CHORD	TOGRO BEARING	Δ ANGLE	NET ANGLE
1	330° 30'	132.30	132.30	330° 30'	0° 00'	330° 30'
2	330° 30'	132.30	132.30	330° 30'	0° 00'	330° 30'
3	330° 30'	132.30	132.30	330° 30'	0° 00'	330° 30'
4	330° 30'	132.30	132.30	330° 30'	0° 00'	330° 30'
5	330° 30'	132.30	132.30	330° 30'	0° 00'	330° 30'
6	330° 30'	132.30	132.30	330° 30'	0° 00'	330° 30'
7	330° 30'	132.30	132.30	330° 30'	0° 00'	330° 30'
8	330° 30'	132.30	132.30	330° 30'	0° 00'	330° 30'
9	330° 30'	132.30	132.30	330° 30'	0° 00'	330° 30'
10	330° 30'	132.30	132.30	330° 30'	0° 00'	330° 30'
11	330° 30'	132.30	132.30	330° 30'	0° 00'	330° 30'
12	330° 30'	132.30	132.30	330° 30'	0° 00'	330° 30'
13	330° 30'	132.30	132.30	330° 30'	0° 00'	330° 30'
14	330° 30'	132.30	132.30	330° 30'	0° 00'	330° 30'
15	330° 30'	132.30	132.30	330° 30'	0° 00'	330° 30'
16	330° 30'	132.30	132.30	330° 30'	0° 00'	330° 30'
17	330° 30'	132.30	132.30	330° 30'	0° 00'	330° 30'
18	330° 30'	132.30	132.30	330° 30'	0° 00'	330° 30'
19	330° 30'	132.30	132.30	330° 30'	0° 00'	330° 30'
20	330° 30'	132.30	132.30	330° 30'	0° 00'	330° 30'
21	330° 30'	132.30	132.30	330° 30'	0° 00'	330° 30'
22	330° 30'	132.30	132.30	330° 30'	0° 00'	330° 30'
23	330° 30'	132.30	132.30	330° 30'	0° 00'	330° 30'
24	330° 30'	132.30	132.30	330° 30'	0° 00'	330° 30'
25	330° 30'	132.30	132.30	330° 30'	0° 00'	330° 30'
26	330° 30'	132.30	132.30	330° 30'	0° 00'	330° 30'
27	330° 30'	132.30	132.30	330° 30'	0° 00'	330° 30'
28	330° 30'	132.30	132.30	330° 30'	0° 00'	330° 30'
29	330° 30'	132.30	132.30	330° 30'	0° 00'	330° 30'
30	330° 30'	132.30	132.30	330° 30'	0° 00'	330° 30'



PAGE 2 of 2
 KENNETH BAYLEY IRRIGATION CO.
 2612-22 S. 24TH AVE.
 P.O. BOX 488
 MAYWOOD, ILL. 60153-0488

INDICATES 1" DIA. IRON PIPE, 24" LONG HEIGHT PER LINEAL FOOT, UNLESS OTHERWISE NOTED. ALL DIMENSIONS SHOWN ARE MEASURED TO THE NEAREST HUNDREDTH OF A FOOT. ALL BEARINGS SHOWN ARE REFERENCED TO GRID NORTH OF WISCONSIN STATE PLANK COORDINATE SYSTEM, SOUTH ZONE.

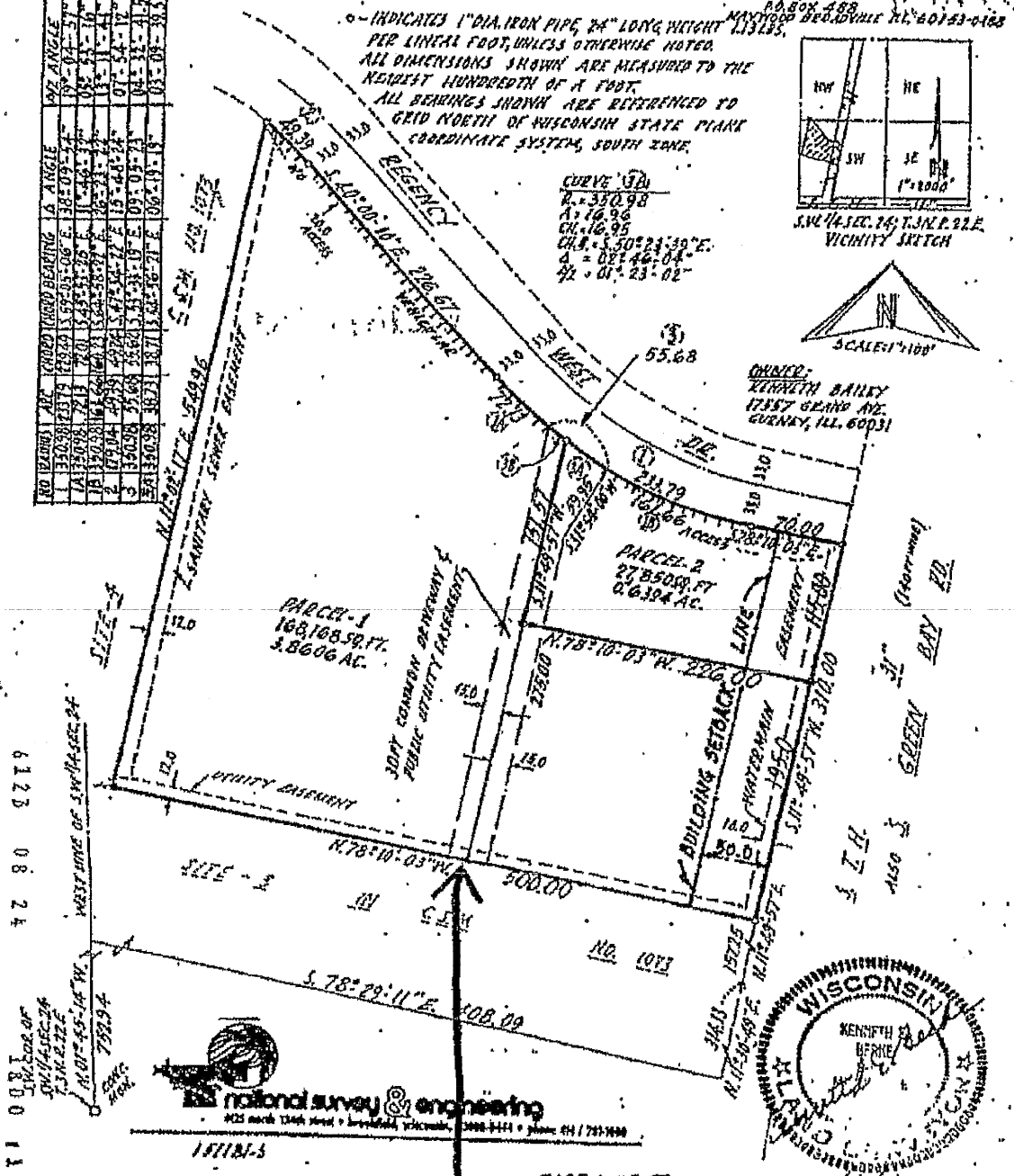


CURVE DATA
 R = 330.98
 Δ = 16.96
 CH = 10.95
 Δ = 3.50° 21' 30" E.
 Δ = 0° 46' 04"
 Δ = 01° 23' 02"

S.W. 1/4 SEC. 24; T.3N. E. 22.E.
 VICINITY SKETCH



OWNER:
 KENNETH BAYLEY
 17857 GREEN AVE.
 GURNEE, ILL. 60031



national survey & engineering
 4025 north 134th street • breeseville, wisconsin, 53008-3424 • phone 414 / 791-1600



Vol 4
 COMMON ACCESS DRIVE
 PAGE 1 OF 5
 Page 838

VOL 2187 PAGE 733

51-00803-22-24-031-040
 51-00803-22-24-031-050
 PARCELS 1 and 2.
 Certified Survey Map NO. 1580.

1391253

REGISTER'S OFFICE | SS
RACINE COUNTY, WI |
RECORDED _____

'92 SEP 25 P3 54

VOL 2187 PAGE 724-734

John M. Schmitt REGISTER
OF DEEDS

VOL 2187 PAGE 734

30-

1992 DEC 15 20

1392354

AGREEMENT AND CONSENT

The undersigned, as the Owners of Parcel A (which Parcel is described on Exhibit A attached hereto), and the Owners of Parcel B (which Parcel is described on Exhibit B attached hereto), as defined in the Declaration of Easements and Covenants made as of the 13th day of May, 1985 by the County of Racine and recorded with the Racine County Register of Deeds on May 17, 1985, as Document No. 1169012 ("Declaration") hereby acknowledge, consent and agree to the following:

1. That Menard, Inc. ("Menard"), Owner of Parcel A, has been advised that Kenneth Bailey and Christel Bailey, husband and wife, and Muellermist Irrigation Company ("Bailey and Muellermist") are presently the Owners of Parcel B (which Parcel is described on Exhibit B attached hereto), as defined in the Declaration.

2. That Menard, Inc. has been advised that Guaranty Bank SSB ("Bank") is presently a party to an Offer to Purchase dated June 16, 1992, pursuant to which the Bank has agreed to purchase, on or about August 30, 1992 a subdivided portion of Parcel B from Bailey and Muellermist (which parcel is shown on the site plan ("Site Plan") attached hereto as Exhibit C and is hereinafter referred to as the "Bank Parcel").

3. That pursuant to the Declaration, Menard, upon the terms and covenants setforth herein, consents to the Site Plan prepared and presented to it by Bailey and Muellermist and the Bank for Parcel B, including the Bank Parcel, as such Site Plan reflects the location of traffic lines, traffic pattern, the number of striped parking spaces, building areas, non-buildable areas, and future parking areas to be constructed on Parcel B.

4. Except for the construction of a fence surrounding the area indicated on Exhibit C for use of outside storage and the construction of Common Area Improvements, no building, wall, structure or other improvements shall be erected, or placed on Parcel B unless such building, wall, structure or other improvement is erected entirely within the portions of Parcel B designated as a Building Area on the Site Plan for Parcel B.

5. Bailey and Muellermist covenant and agree that after June 1, 1993 if in the sole determination of Menard parking demand is such that additional common area parking is needed and desired, Bailey and Muellermist shall, within thirty (30) days of their receipt of written notice from Menard of its desire for additional common area parking, commence construction and within thirty (30) days thereafter

VOL 2190 PAGE 477

hereby

1992. 1. 6

2200

1

complete construction of additional common area parking in that portion of the non-buildable area designated on Exhibit "C" as "Phase I Parking Expansion". The additional parking shall be constructed at the sole cost of Bailey and Muellermist.

6. All common area improvements on Parcel B shall be constructed at the sole cost of the owner of Parcel B in a workmanlike manner of a quality and type sufficient to meet all applicable governmental rules, regulations and standards and shall be of such a style to complement those common area improvements constructed on Parcel A. All common area improvements shall be constructed as shown on Exhibit C. Any future alterations or modifications to the common area improvements on Parcel B shall be first submitted to Menard for approval, which shall not be unreasonably withheld.

7. The consent of Menard granted by this agreement is conditional upon full compliance by Bailey and Muellermist with the terms set forth herein. Menard may enforce this agreement as provided in the Declaration or by any other lawful means including an action for specific performance and injunctive relief.

8. Except as specifically set forth herein, all terms, conditions and covenants in the Declaration not inconsistent with this agreement shall remain in full force and effect.

IN WITNESS WHEREOF, the parties have executed this agreement as of the dates written below.

DATE: 9 July, 1992

MENARD, INC.

By: Marv Prochaska
Marv Prochaska
Vice President/Real Estate

DATE: 15 July, 1992

KENNETH BAILEY

By: Kenneth Bailey
Kenneth Bailey

DATE: 15 July, 1992

CHRISTEL BAILEY

By: Christel Bailey
Christel Bailey

DATE: 15 July, 1992

MUELLERMIST IRRIGATION COMPANY

By: [Signature]
Its: President

STATE OF WISCONSIN }
COUNTY OF EAU CLAIRE } ss.


On this 9th day of July, 1992, before me a Notary Public within and for said County and State, personally appeared Marv Prochaska, to me personally known, who by me duly sworn did say that he is the Vice President/Real Estate of Menard, Inc. the corporation named in the foregoing instrument, and that said instrument was signed and sealed on behalf of said corporation by authority of its Board of Directors and said Marv Prochaska acknowledged said instrument to be the free act and deed of said corporation.

Raul H. Miller
Notary Public Eau Claire County
My Commission is permanent

STATE OF Illinois }
COUNTY OF cook } ss.

On this 15th day of July, 1992, before me a Notary Public in and for the County and State aforesaid, personally appeared Kenneth Bailey, who is personally known to me to be the same person whose name is subscribed to the foregoing instrument, and he/~~she~~ acknowledged that he/~~she~~ signed, sealed and delivered the said instrument as his/~~her~~ free and voluntary act for the uses and purposes therein set forth.

Alvirda J. Neely Cook
Notary Public County

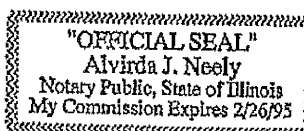


My Commission: 2/26/95

STATE OF Illinois }
COUNTY OF Cook } ss.

On this 15th day of July, 1992, before me a Notary Public in and for the County and State aforesaid, personally appeared Christel Bailey, who is personally known to me to be the same person whose name is subscribed to the foregoing instrument, and he/~~she~~ acknowledged that he/~~she~~ signed, sealed and delivered the said instrument as ~~his~~/her free and voluntary act for the uses and purposes therein set forth.

Alvirda J. Neely Cook
Notary Public County
My Commission: 2/26/95

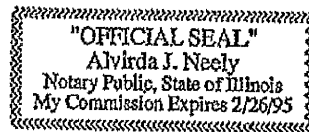


STATE OF Illinois)
 } ss.
COUNTY OF Cook)

On this 15th day of July, 1992, before me a Notary Public in and for the County and State aforesaid, personally appeared Andrew L. Wright, who is personally known to me to be the same person whose name is subscribed to the foregoing instrument, and he/~~she~~ acknowledged that he/~~she~~ signed, sealed and delivered the said instrument as his/~~her~~ free and voluntary act for the uses and purposes therein set forth.

Alvirda J. Neely Cook
Notary Public County

My Commission: 2/26/95



VOL 2190 PAGE 480

This document drafted by:

Paul H. Mahler
Corporate Counsel
4777 Menard Drive
Eau Claire, WI 54703

EXHIBIT A

Site No. 3 of Certified Survey Map No. 1073, recorded in the office of the Register of Deeds for Racine County, Wisconsin, on May 7, 1985, in Volume 3 of Certified Survey Maps, pages 180-181, as Document No. 1168310, and being a part of the Southeast 1/4 of Section 23 and the Southwest 1/4 of Section 24, Township 3 North, Range 22 East. Said land being in the Town of Mt. Pleasant, Racine County, Wisconsin.

Tax Key No. 51-008-03-22-23-031-020

008-03-22-24-031-020

008-03-22-24-031-040

008-03-22-24-031-050

VOL 2190 PAGE 481

EXHIBIT B

Site No. 2 of Certified Survey Map No. 1073, recorded in the office of the Register of Deeds for Racine County, Wisconsin, on May 7, 1985, in Volume 3 of Certified Survey Maps, pages 180-181, as Document No. 1168310, and being a part of the Southeast 1/4 of Section 23 and the Southwest 1/4 of Section 24, Township 3 North, Range 22 East. Said land being in the Town of Mt. Pleasant, Racine County, Wisconsin.

Tax Key NO. 51-008-03-22-23-031-020
008-03-22-24-031-020
008-03-22-24-031-040
008-03-22-24-031-050

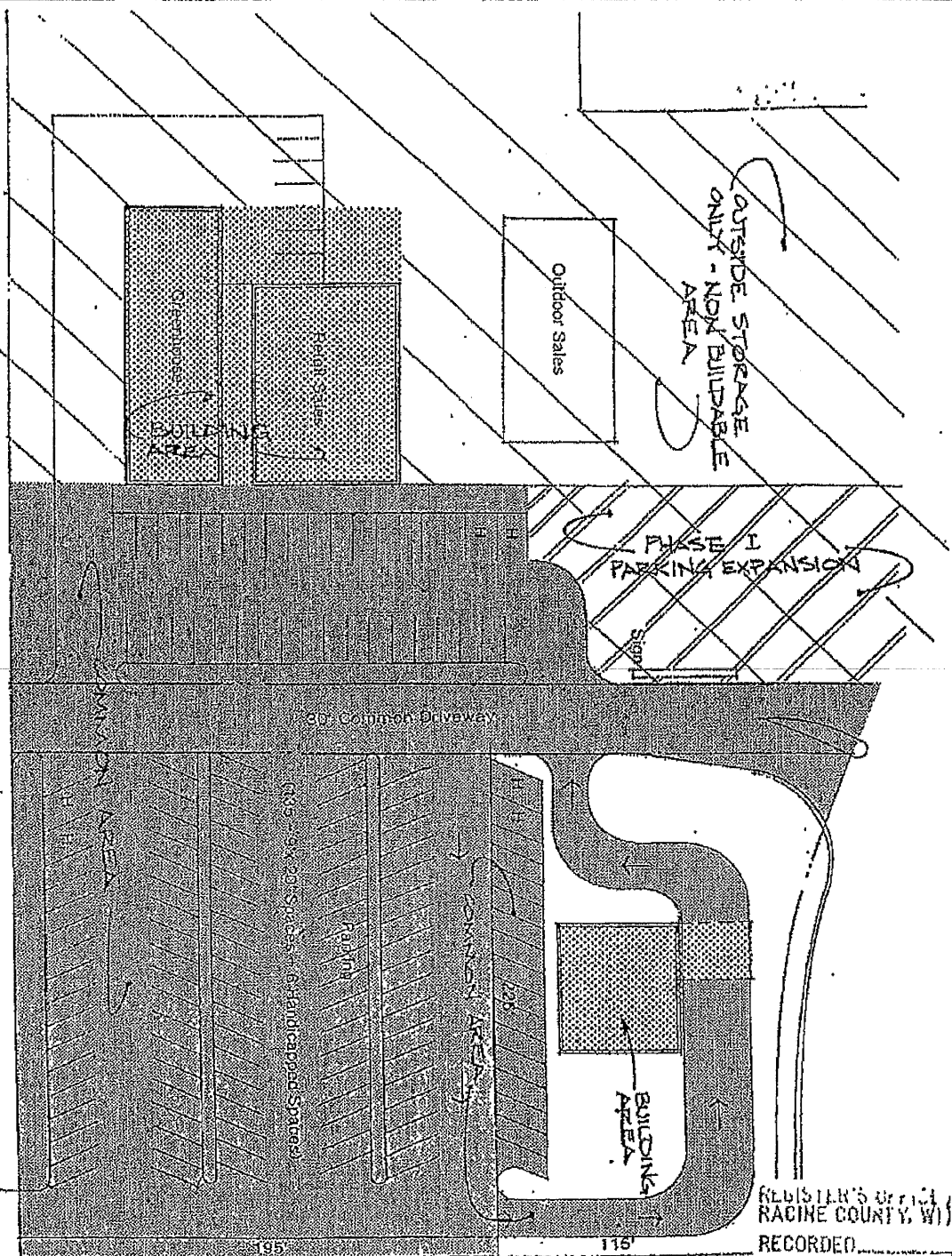
VOL 2190 PAGE 482



1" = 40'

SITE DEVELOPMENT PLAN

Menards Store



VOL 2190 PAGE 483

REGISTER'S OFFICE
RACINE COUNTY, WI SS
RECORDED

'92 OCT -6 AT 2:00

S.T.H. "31"

EXHIBIT C

VOL 2190, PAGE 477-
783
REGISTER
OF DEEDS

1469450

STORM SEWER EASEMENT

THIS EASEMENT is given and granted effective the 3rd day of June, 1994, by Donald R. Ogilvie and Jennifer Ogilvie, husband and wife (hereinafter "Grantor") to Mount Pleasant Garden Center, Inc., also known as Mt. Pleasant Garden Center, Inc., a Wisconsin corporation (hereinafter "Grantee").

RECITALS

FIRST: Grantor is the owner of the property located in the Town of Mount Pleasant, Racine County, Wisconsin, legally described as:

Lot 2, Certified Survey Map No. 1591 recorded on September 23, 1992 in Volume 4 of Certified Survey Maps, at Pages 872-873, as Document No. 1390854;
51-008-03-22-23-032-020

SECOND: Grantor is the owner of property located in the Town of Mount Pleasant, Racine County, Wisconsin, legally described as:

Parcel I of Certified Survey Map No. 1580 recorded on August 24, 1992 in Volume 4 of Certified Survey Maps, at Page 838, as Document No. 1387172, being a redivision of site 2 of Certified Survey Map No. 1073, being a part of the Southwest 1/4 and Northwest 1/4 of the Southwest 1/4 of Section 24, Township 3 North, Range 22 East;
51-008-03-22-24-031-040

THIRD: The property owned by Grantor is adjacent to the property owned by Grantee.

FOURTH: The Grantee is in the process of developing its property. Development of the property by Grantee will be facilitated if Grantee is permitted to construct, install and maintain storm sewer drainage under, over and across a portion of Grantor's property. Grantee has requested that Grantor grant an easement for such purpose, and Grantor has agreed to grant said easement to Grantee, its successors and assigns, upon the terms and conditions hereinafter set forth.

EASEMENT

NOW, THEREFORE, IN CONSIDERATION OF the sum of One Dollar (\$1.00) and other good and valuable consideration in hand paid by Grantee to Grantor, Grantor hereby gives and grants to Grantee an easement, as follows:

1. Grantor hereby grants to Grantee, its successors and assigns, a perpetual easement for construction and maintenance of an underground storm sewer system over, under and across the

R42737.A

223 6 6-08

01 *1850

following described parcel of real estate located in Racine County, Wisconsin:

An easement in the Southwest 1/4 of Section 24, and the Southeast 1/4 of Section 23, Town 3 North, Range 22 East, Town of Mount Pleasant, Racine County, Wisconsin, described as follows: Commencing at the Southeast corner of Lot 2, Certified Survey Map No. 1591; thence N 11 degrees 02 minutes 17 seconds East 268.00 feet to the point of beginning; thence from the point of beginning S 89 degrees 59 minutes 20 seconds West 149.96 feet to a point; thence North 1 degree 49 minutes 29 seconds West 10.01 feet to a point; thence North 89 degrees 59 minutes 20 seconds East 152.23 feet to a point; thence South 11 degrees 02 minutes 15 seconds West 10.19 feet to the point of beginning.

Part of 51-008-03-22-23-032-000

The easement hereby created is granted exclusively for the above described purposes.

2. The perpetual easement created and hereby granted shall include the perpetual right of Grantee, its successors and assigns, to construct, maintain, operate and repair the said underground storm sewer system over, across and under the above described strip of land.
3. Neither the existence of this Easement Agreement nor anything contained herein shall create any obligation or duty on the part of Grantor or Grantee or their respective successors and assigns to improve or maintain the easement area or property of the other following completion of installation of the storm sewer system.
4. Following completion of construction by Grantee, Grantee shall cause the prompt restoration of any portion of the easement area affected by such construction to the condition that existed prior to construction.
5. This Easement and the covenants and conditions herein contained shall inure to the benefit of and be binding and obligatory upon the heirs, personal representatives, successors and assigns of the respective parties.
6. This Easement contains the entire agreement between the parties relating to the rights granted and the obligations assumed pursuant hereto. Any oral representations or modifications concerning this instrument or the subject matter hereof shall be of no force and effect, excepting any

subsequent modification reduced to writing and signed by the parties to be charged therewith.

GRANTOR:

GRANTEE:

MOUNT PLEASANT GARDEN CENTER,
INC., a/k/a MT. PLEASANT GARDEN
CENTER, INC.

Donald R. Ogilvie
Donald R. Ogilvie

Jennifer Ogilvie
Jennifer Ogilvie

By: Andrew L. Wright
Its Sec.

By: _____
Its _____

STATE OF ILLINOIS
COUNTY OF COOK) ss.

The foregoing instrument was acknowledged before me this 3rd day of June 1994 by Donald R. Ogilvie and Jennifer Ogilvie, husband and wife.

STATE OF WISCONSIN)
COUNTY OF _____) ss.

" OFFICIAL SEAL "
LISA BIRKENHEIER
NOTARY PUBLIC, STATE OF ILLINOIS
MY COMMISSION EXP: 1/31/96

Lisa Birkenheier
Notary Public

The foregoing instrument was acknowledged before me this 3rd day of June by Andrew L. Wright and the SECRETARY and _____ of Mount Pleasant Garden Center, Inc., a/k/a Mt. Pleasant Garden Center, Inc., a Wisconsin corporation, on behalf of the corporation.

Allen S. Brown
Notary Public
MY COMMISSION EXPIRES 7-14-96

MORTGAGEE'S CONSENT TO EASEMENT

The undersigned, on behalf of Bank of Northern Illinois, a _____, as mortgagee under that certain Mortgage

and Security Agreement between Donald R. Ogilvie and Bank of Northern Illinois dated July 28, 1989, and recorded in the office of the Register of Deeds for Racine County, Wisconsin on July 31, 1989, in Volume 1973 of Records, at Page 150, as Document No. 1288684, as amended, hereby consents to the foregoing grant of easement by Grantor.

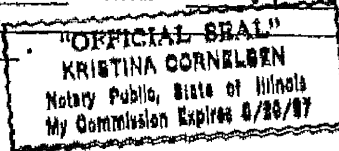
BANK OF NORTHERN ILLINOIS

By: [Signature]
DANIEL M. LAPENTINA
Its EVP

By: [Signature]
MICHAEL E. HARRIS
Its V.P.

STATE OF Illinois,
COUNTY OF Lake } ss.

The foregoing instrument was acknowledged before me this 23rd day of May by Daniel M. Lapentina and Michael E. Harris, the EVP and VP of Bank of Northern Illinois, a _____, on behalf of the _____



[Signature]
Notary Public
KRISTINA CORNELSEN

TENANT'S CONSENT TO EASEMENT

The undersigned, on behalf of Water Works 89-III Limited Partnership, an Illinois Limited partnership, as tenant under a Lease evidenced by that certain Memorandum of Lease between Water Works 89-III Limited Partnership and Donald R. Ogilvie dated September 25, 1989, and recorded in the Office of the Register of Deeds for Racine County, Wisconsin, on January 31, 1990, in Volume

EVL 2378 PAGE 839

1999 of Records, at Page 245, as Document No. 1302499, hereby consents to the foregoing grant of easement by Grantor.

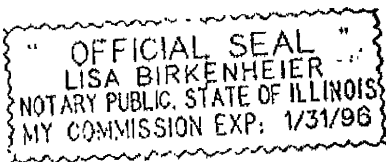
WATER WORKS 89-III LIMITED PARTNERSHIP

By: Donald Ogilvie
Its DONALD OGILVIE
General Partner

By: _____
Its _____

STATE OF ILLINOIS)
COUNTY OF COOK) ss.

The foregoing instrument was acknowledged before me this 3rd day of June, 1999 by DONALD OGILVIE and the GENERAL PARTNER and _____ of Water Works 89-III Limited Partnership, an Illinois limited partnership, on behalf of the partnership.



Lisa Birkenheier
Notary Public
LISA BIRKENHEIER

REGISTER'S OFFICE
RACINE COUNTY, WI

RECORDED...
94 JUN -8 PM 2:43
VOL 2378 PAGE 836
840

REGISTER OF DEEDS

18-
VOL 2378 PAGE 840

DOCUMENT # VOL PAGE
DOCUMENT NO. 1478876 2399 273-275
IDO NO. 148229-2A

REGISTER'S OFFICE
DISTRIBUTION EASEMENT COUNTY, WI
UNDERGROUND JOINT

RECORDED

94 SEP -6 PM 2:52

HARK A. LADD
REGISTER OF DEEDS

For \$1.00 and other valuable consideration which C S M INVESTORS, INC., a Minnesota Corporation, hereinafter referred to as "grantor," owner of land, acknowledges receipt of, grants and warrants to WISCONSIN ELECTRIC POWER COMPANY and WISCONSIN BELL, INC., d/b/a AMERITECH, hereinafter referred to as "grantee", their successors and assigns, a permanent easement upon, within and beneath a part of grantor's land hereinafter referred to as "easement area."

The easement area is described as strips of land twelve (12) feet in width being a part of the grantor's premises described as Parcel 1 of Certified Survey Map No. 1580, recorded in the office of the Register of Deeds for Racine County, Wisconsin, in Volume 4 of Certified Survey Maps on Pages 838-842, as Document No. 1387172, and being a part of the Southwest 1/4 of Section 24, Township 3 North, Range 22 East, Town of Mount Pleasant, Racine County, Wisconsin.

Part of Tax Key No. 008-03-22-24-031-040.

RETURN TO:
WISCONSIN ELECTRIC POWER COMPANY
PROPERTY RIGHTS & INFORMATION GROUP
333 W. EVERETT ST., A440
MILWAUKEE, WI 53203

The location of the easement area with respect to the grantor's land is as shown on the attached drawing, marked Exhibit "A," and made a part of this document.

Handwritten: 14-1
1. Purpose: The purpose of this easement is to install, maintain and replace underground utility facilities, conduit and cables, electric pad mounted transformers, electric pad mounted switch fuse units, concrete slabs, secondary power pedestals, floor equipment, terminals and markers, together with all necessary and appurtenant equipment under and above ground as deemed necessary by grantee, all to transmit electric energy, signals, television and telecommunication services. Trees, bushes, branches and roots may be trimmed or removed so as not to interfere with grantee's use of the easement area.

2. Access: Grantee or its agents shall have the right to enter the grantor's land for the purpose of exercising its rights in the easement area.

3. Buildings or Other Structures: The grantor agrees that no structures will be erected in the easement area or in such close proximity to the electric facilities as to create a violation of the Wisconsin State Electrical Code or any amendments to it.

4. Elevation: The grantor agrees that the elevation of the existing ground surface within the easement area will not be altered by more than 4 inches without the written consent of grantee.

5. Restoration: Grantee agrees to restore or cause to have restored the grantor's land, as nearly as is reasonably possible, to the condition existing prior to such entry by the grantee or its agents. This restoration, however, does not apply to the initial installation of the overhead and underground electric, television and telecommunication facilities, signals or to any trees, bushes, branches or roots which may interfere with grantee's use of the easement area.

6. Exercise of Rights: It is agreed that the complete exercise of the rights herein conveyed may be gradual and not fully exercised until some time in the future, and that none of the rights herein granted shall be lost by non-use.

VOL PAGE

2399 274

Grantor:

C S M INVESTORS, INC.

By

Gary S. Holmes
Gary S. Holmes, President

Attest:

By

David Carland
David Carland, Vice-President

Acknowledged before me in Ramsey County, Minnesota on August 30, 1994, by
Gary S. Holmes, the President, and David Carland,
the Vice-President, of C S M INVESTORS, INC., for the corporation.


Joan M. Kuschke

Joan M. Kuschke

Notary Public, Anoka County, MN

My commission expires 1/31/2000

(NOTARY STAMP/SEAL)



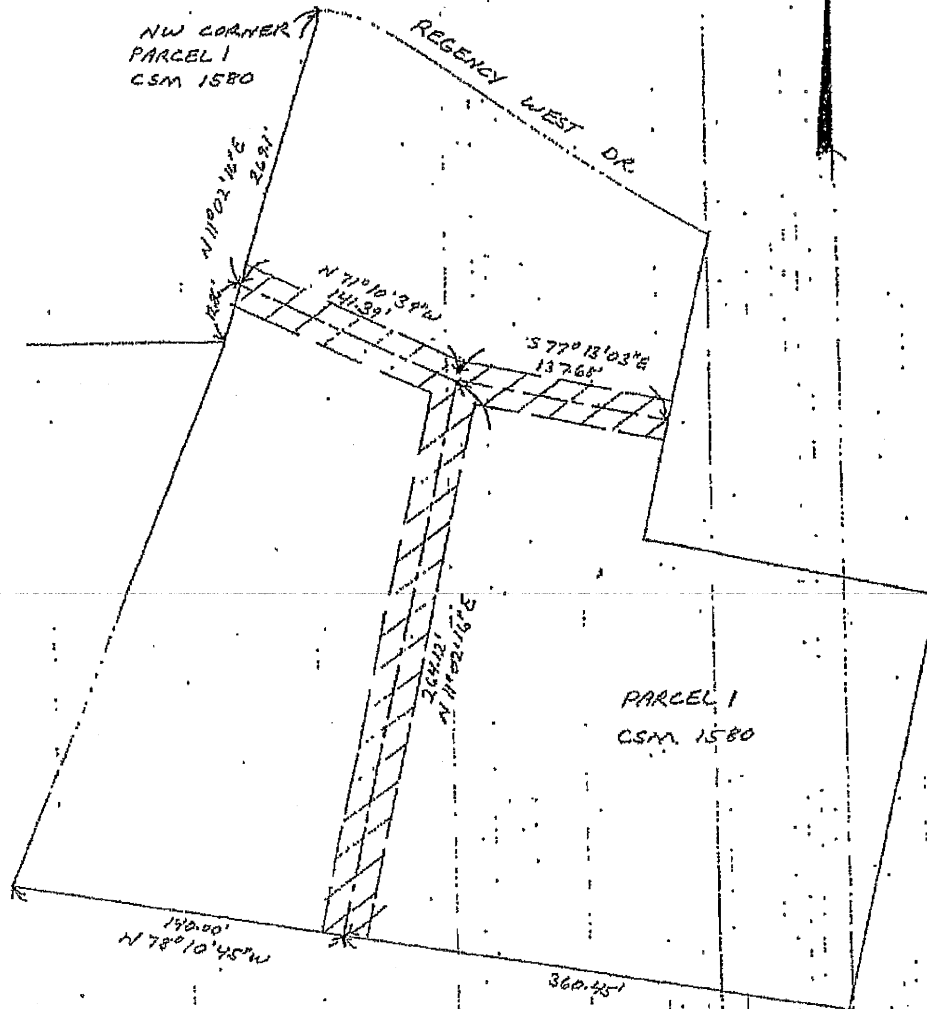
taz

C:\WP51\CSMINVEST.E6M

This instrument was drafted by Tracy Zwiebel on behalf of Wisconsin Electric Power Company, PO Box 2046, Milwaukee, Wisconsin 53201.

VOL PAGE
2399 275

N



KEY

12' EASEMENT STRIP

EXHIBIT "A"

REVISIONS	WISCONSIN ELECTRIC POWER COMPANY	DRAWN BY JTB
	PARCEL 1 CSM 1580	CHECKED BY
	SW 1/4 OF SEC 24 AND SE 1/4 OF SECTION 23	APPROVED BY
	T3N, R22E, TOWN OF MT PLEASANT, RACINE	SCALE: NTS
	COUNTY, WISCONSIN	DATE: 8-18-94
		IDO 14802292A

DOCUMENT #DOCUMENT NO. 1498325 IDO NO. 148580-2A

For \$1.00 and other valuable consideration which C S M INVESTORS, INC., A MINNESOTA CORPORATION, hereinafter referred to as "grantor," owner of land, acknowledges receipt of, grants and warrants to WISCONSIN ELECTRIC POWER COMPANY hereinafter referred to as "grantee", their successors and assigns, a permanent easement upon, within and beneath a part of grantor's land hereinafter referred to as "easement area."

The easement area is described as the northeasterly 12 feet of the westerly 170 feet abutting Regency West Drive and being part of the grantor's premises described as Parcel 1 of Certified Survey Map No. 1580, recorded in the office of the Register of Deeds for Racine County, Wisconsin, in Volume 4 of Certified Survey Maps on Page 838, as Document No. 1367172, and being a part of the Southwest 1/4 of Section 24, Township 3 North, Range 22 East, Town of Mount Pleasant, Racine County, Wisconsin.

Part of Tax Key No. 008-03-22-23-031-040.

1. **Purpose:** The purpose of this easement is to install, maintain and replace underground utility facilities, conduit and cables, electric pad-mounted transformers, electric pad-mounted switch-fuse units, concrete slabs, secondary power pedestals, riser equipment, terminals and markers, together with all necessary and appurtenant equipment under and above ground as deemed necessary by grantee, all to transmit electric energy. Trees, bushes, branches and roots may be trimmed or removed so as not to interfere with grantee's use of the easement area. Location of above grade facilities are subject to the Grantor's approval. Grantee will submit engineering drawings to Grantor.
2. **Access:** Grantee or its agents shall have the right to enter the grantor's land for the purpose of exercising its rights in the easement area.
3. **Buildings or Other Structures:** The grantor agrees that no structures will be erected in the easement area or in such close proximity to the electric facilities as to create a violation of the Wisconsin State Electrical Code or any amendments to it.
4. **Elevation:** The grantor agrees that the elevation of the existing ground surface within the easement area will not be altered by more than 4 inches without the written consent of grantee.
5. **Restoration:** Grantee agrees to restore or cause to have restored the grantor's land, as nearly as is reasonably possible, to the condition existing prior to such entry by the grantee or its agents. This restoration, however, does not apply to the initial installation of the underground electric facilities or to any trees, bushes, branches, roots, asphalt parking areas and driveways which may interfere with grantee's use of the easement area. Grantor agrees to be responsible for the restoration of any trees, bushes, asphalt parking areas and driveways.
6. **Exercise of Rights:** It is agreed that the complete exercise of the rights herein conveyed may be gradual and not fully exercised until some time in the future, and that none of the rights herein granted shall be lost by non-use.
7. **Use of Easement Areas:** Grantee hereby consents to Grantor's use of the easement area for purposes of landscaping (except trees and bushes), asphalt parking areas and driveways. Subject to the restoration clause.
8. **Indemnity:** Grantee, for itself, its successors and assigns, hereby indemnifies and agrees to hold harmless Grantor and any mortgagees of record of the easement area, from and against any and all damages, liability, fees, penalties and claims, including those for personal injury, wrongful death or property damage, arising out of or related to the exercise of rights conferred in this easement on the property of the Grantor.

REGISTER'S OFFICE
DISTRIBUTION COUNTY, WI
UNDERGROUND WEP CO

RECORDED

95 APR 25 PM 4:08

MARK A. LADD
REGISTER OF DEEDS

VOL PAGE

2441 525

12-
RETURN TO:
WISCONSIN ELECTRIC POWER COMPANY
PROPERTY RIGHTS & INFORMATION GROUP
333 W. EVERETT ST., A440
MILWAUKEE, WI 53203

VOL PAGE
2441 526

Grantor:

C S M INVESTORS, INC.

Attest:

By

Murray Kornberg
Murray Kornberg, Vice President

By

David Carland
David Carland, Vice President

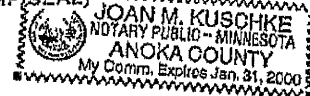
Acknowledged before me in Ramsey County, Minnesota on April 7 1995, by
Murray Kornberg the Vice Presidents of C S M INVESTORS, INC., for the corporation.

Joan M. Kuschke
Joan M. Kuschke

Notary Public, Anoka County, MN

My commission expires 1-31-2000

(NOTARY STAMP/SEAL)



Grantee:

WISCONSIN ELECTRIC POWER COMPANY

By

Michael James
Michael James, Manager of Property Management

Acknowledged before me in Milwaukee County, Wisconsin on April 12 1995, by
Michael James the Manager of WISCONSIN ELECTRIC POWER COMPANY,
for the corporation. Property Management

Ernest Kretschmann
Ernest Kretschmann

Notary Public, Waukesha County, WI

My commission expires June 30, 1996

(NOTARY STAMP/SEAL)

QWVPS1C6MND3.CSM

This instrument was drafted by Tracy Zwiebel on behalf of Wisconsin Electric Power Company, PO Box 2046, Milwaukee, Wisconsin 53201.

DOCUMENT #DOCUMENT NO. 1498324 IDO NO. 148246-2A

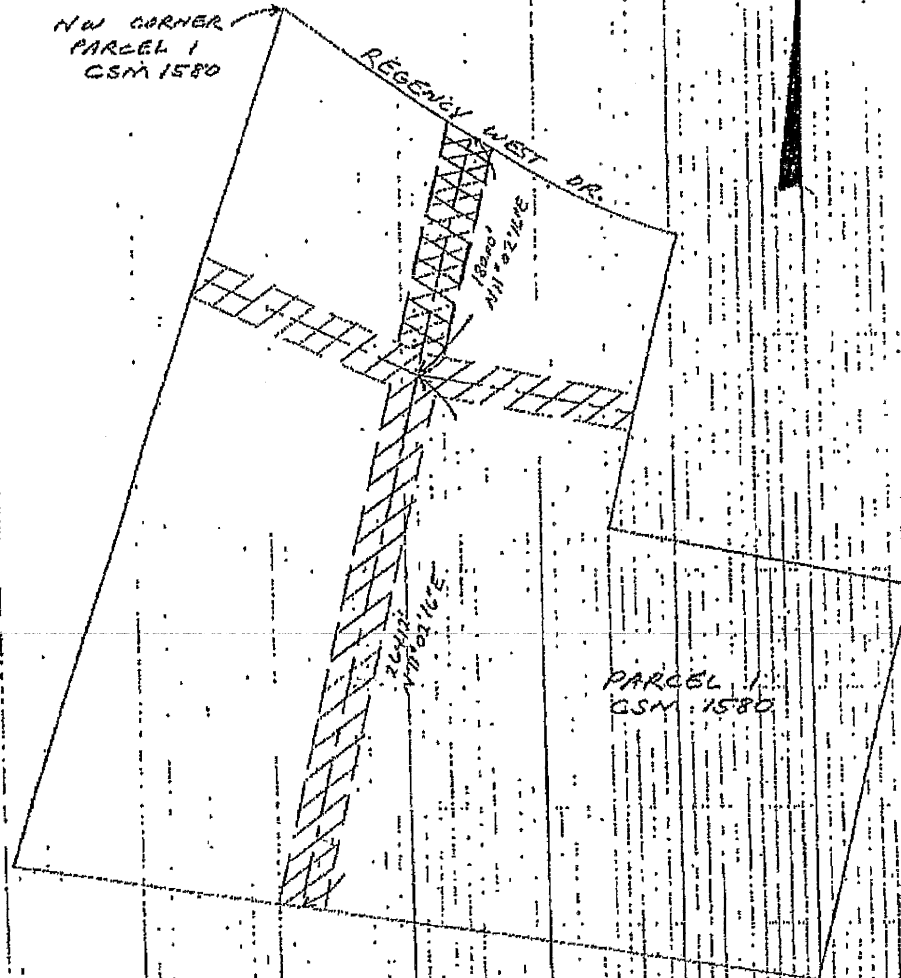
For \$1.00 and other valuable consideration which C S M INVESTORS, INC., hereinafter referred to as "grantor," owner of land, acknowledges receipt of, grants and warrants to WISCONSIN ELECTRIC POWER COMPANY and WISCONSIN BELL, INC., d/b/a AMERITECH, hereinafter referred to as "grantee", their successors and assigns, a permanent easement upon, within and beneath a part of grantor's land hereinafter referred to as "easement area."

The easement area is described as a strip of land twelve (12) feet in width being a part of the grantor's premises described as Parcel 1 of Certified Survey Map No. 1580, recorded in the office of the Register of Deeds for Racine County, Wisconsin, in Volume 4 of Certified Survey Maps on Pages 838-842, as Document No. 1387172 and being a part of the Southwest 1/4 of Section 24, Township 3 North, Range 22 East, Town of Mount Pleasant, Racine County, Wisconsin.
Part of Tax Key No. 008-03-22-24-031-040.


The location of the easement area with respect to the grantor's land is as shown on the attached drawing, marked Exhibit "A," and made a part of this document.

1. **Purpose:** The purpose of this easement is to install, maintain and replace underground utility facilities, conduit and cables, electric pad-mounted transformers, electric pad-mounted switch-fuse units, concrete slabs, secondary power pedestals, riser equipment, terminals and markers, together with all necessary and appurtenant equipment under and above ground as deemed necessary by grantee, all to transmit electric energy, signals, television and telecommunication services. Trees, bushes, branches and roots may be trimmed or removed so as not to interfere with grantee's use of the easement area. Location of above grade facilities are subject to the Grantor's approval. Grantee will submit engineering drawings to Grantor.
2. **Access:** Grantee or its agents shall have the right to enter the grantor's land for the purpose of exercising its rights in the easement area.
3. **Buildings or Other Structures:** The grantor agrees that no structures will be erected in the easement area or in such close proximity to the electric facilities as to create a violation of the Wisconsin State Electrical Code or any amendments to it.
4. **Elevation:** The grantor agrees that the elevation of the existing ground surface within the easement area will not be altered by more than 4 inches without the written consent of grantee.
5. **Restoration:** Grantee agrees to restore or cause to have restored the grantor's land, as nearly as is reasonably possible, to the condition existing prior to such entry by the grantee or its agents. This restoration, however, does not apply to the initial installation of the overhead and underground electric, television and telecommunication facilities, signals or to any trees, bushes, branches, roots, asphalt parking areas and driveways which may interfere with grantee's use of the easement area. Grantor agrees to be responsible for the restoration of any trees, bushes, asphalt parking areas and driveways.
6. **Exercise of Rights:** It is agreed that the complete exercise of the rights herein conveyed may be gradual and not fully exercised until some time in the future, and that none of the rights herein granted shall be lost by non-use.
7. **Use of Easement Areas:** Grantee hereby consents to Grantor's use of the easement area for purposes of landscaping (except trees and bushes), asphalt parking areas and driveways. Subject to the restoration clause.
8. **Indemnity:** Grantee, for itself, its successors and assigns, hereby indemnifies and agrees to hold harmless Grantor and any mortgages of record of the easement area, from and against any and all damages, liability, fees, penalties and claims, including those for personal injury, wrongful death or property damage, arising out of or related to the exercise of rights conferred in this easement on the property of the Grantor.


DISTRIBUTION REGISTER'S OFFICE UNDERGROUND RACINE COUNTY, WI	
RECORDED	
95 APR 25 PM 4:08	
MARK A. LADD REGISTER OF DEEDS	
VOL	PAGE
2441	522-524
RETURN TO: WISCONSIN ELECTRIC POWER COMPANY PROPERTY RIGHTS & INFORMATION GROUP 533 W. EVERETT ST., A440 MILWAUKEE, WI 53203	



KEY



EXISTING 12' EASEMENT STRIP



NEW 12' EASEMENT STRIP

EXHIBIT "A"

REVISIONS		WISCONSIN ELECTRIC POWER COMPANY		DRAWN BY JTB	
				CHECKED BY	
				APPROVED BY	
				SCALE WTS	
				DATE 9-14-94	
				IDC 1482462A	

PARCEL 1, CSM 1580,
SW 1/4 OF SEC 24 AND SE 1/4 OF SECTION 23,
T3N, R22E, T4W OF MT. PLEASANT, RACINE
COUNTY, WISCONSIN


VOL PAGE
2441 524

Grantor:

C S M INVESTORS, INC.

Attest:

Acknowledged before me in Ramsey
Murray Kornberg the
the Vice Presidents of C S M INVESTORS, INC., for the corporation.



By Murray Kornberg
Murray Kornberg, Vice President

By David Carland
David Carland, Vice President
County, Minnesota on April 7 1995, by
and David Carland

Joan M. Kuschke
Joan M. Kuschke
Notary Public, Anoka County, MN
My commission expires 1-31-2000
(NOTARY STAMP/SEAL)

Grantees:

WISCONSIN ELECTRIC POWER COMPANY

Acknowledged before me in Milwaukee County, Wisconsin on April 12 1995, by
Michael James the Manager of of WISCONSIN ELECTRIC POWER COMPANY,
for the corporation, Property Management

By Michael James
Michael James, Manager of Property Management
Ernest Kretschmann
Ernest Kretschmann
Notary Public, Waukesha County, WI
My commission expires June 30, 1996
(NOTARY STAMP/SEAL)

WISCONSIN BELL, INC. d/b/a
AMERITECH-WISCONSIN

Acknowledged before me in Waukesha County, Wisconsin on 13th April 1995, by
Daniel C. Michard the R/W Liaison of WISCONSIN BELL, INC. d/b/a AMERITECH-
WISCONSIN, for the corporation.

By Daniel C. Michard
Daniel C. Michard, R/W Liaison
Ernest Kretschmann
Ernest Kretschmann
Notary Public, Waukesha County, WI
My commission expires June 30, 1996
(NOTARY STAMP/SEAL)

OWP5100TEMP.ESM

This instrument was drafted by Tracy Zwiebel on behalf of Wisconsin Electric Power Company, PO Box 2040, Milwaukee, Wisconsin 53201.

Rec'd 2-17-94
1994

1459321

STATE OF WISCONSIN DEPARTMENT OF TRANSPORTATION
DIVISION OF HIGHWAYS AND TRANSPORTATION SERVICES
FINDING, DETERMINATION AND DECLARATION

Establishing a Certain

Controlled-access highway in Racine County, Wisconsin, with reference to rural portions of a certain State Trunk Highway in the Townships of Yorkville and Mount Pleasant and the Villages of Union Grove and Sturtevant in Racine County.

The State of Wisconsin, Department of Transportation, Division of Highways, hereinafter referred to as the Department, judging that public safety, convenience and the general welfare require effective and special control of traffic entering upon or leaving rural portions of a certain State Trunk Highway in Racine County, Wisconsin as officially laid out and known as Dover/Yorkville Town Line to STH 31, State Trunk Highway (STH) 11 which extends 11.3 miles from the western line of the Township of Yorkville, easterly through the Townships of Yorkville and Mount Pleasant, the Villages of Union Grove and Sturtevant (excluding the urban portions of the Villages and those areas where access rights were purchased in conjunction with the I-94/STH 11 Interchange) to STH 31, and having made traffic engineering surveys, investigations and studies as required by law and having held a public hearing on that matter on April 18, 1991 at the auditorium of the Racine County Public Works building, Town of Yorkville at 8:00 P.M., Racine County, Wisconsin; following notice duly given by three (3) publications in the Westline (Union Grove), Burlington Standard Press (Burlington), and the Racine Journal Times (Racine) on March 27, April 3, and April 10, 1991, said newspapers having general circulation in the area, and having done all things in the manner required by law to be done by the Department of Transportation.

DOES HEREBY FIND, DETERMINE AND DECLARE

- I. That it is necessary in the interest of public safety, convenience, and the general welfare, that the rural portions of the officially-laid-out State Trunk Highway, including appurtenant roadways in the right of way thereof and beyond as shown on the map of controlled access, which begins at a point at the intersections of the centerline of STH 11 and the westline of Section 31, Township 3 North, Range 21 East, which point is approximately 1,660 feet north of the west corner of Section 31, Town of Yorkville, Racine County; thence easterly (excepting that portion of the Village of Union Grove from a point at the intersection of the centerline of STH 11 and the centerline of High Street, said point being approximately 1,150 feet south and 1,000 feet west of the Northeast Corner of Section 31, Township 3 North Range 21 East to a point at the intersection of STH 11 and 71st Street, said point being approximately 1,270 feet south and 1,160 feet west of the northern corner of Section 32, Township 3 North, Range 21 East; also those lands south of STH 11 whose access rights were previously restricted by projects I 101-1(3) and I 94-6 (30) 334/1032-1-21 extending easterly from a point along the centerline of STH 11 which is located approximately 1,080 feet south of and approximately 1,950 westerly of the northeast corner of Section 25, Township 3 North, Range 21 East, Town of Yorkville to a point along the centerline of STH 11 said point being approximately 680 feet south of and approximately 1,100 feet east of the northwest corner of Section 30, Township 3 North, Range 22 East, Town of Mount Pleasant; also that portion of the Village of Sturtevant on the north side of STH 11 from a point along the south line of Section 21, Township 3 North, Range 22 East approximately 875 feet east of the southwest corner of Section 21 and on the south

647 03-22

01

Wis Dept of Transportation
4802 Sheboygan Ave
P.O. Box 7916
Madison 53707-7916

side of STH 11 from a point along the north line of Section 28, Township 3 North, Range 22 East approximately 1,980 feet east of the northwest corner of Section 28, to the intersection of the centerline of STH 11 and 86th Street said point being on the north line of Section 27, Township 3 North, Range 22 East located approximately 1,280 feet east of the northwest corner of Section 27, 11.3 miles to a point at the intersection of the centerline of STH 11 and the westerly right-of-way line of STH 31 said point on north line of Section 25, Township 3 North, Range 22 East approximately 250 feet east of the northwest corner of Section 25, Town of Mount Pleasant, Racine County. This is also identified in the Wisconsin Department of Transportation files as controlled-access Project 1320-00-27, STH 11, Dover/Yorkville Townline to State Trunk Highway 31, as officially laid out in Racine County, Wisconsin, is hereby designated and established a controlled-access highway as authorized and otherwise provided by Section 84.25 of Wisconsin Statutes.

- II. That the average traffic potential on the rural portions of said State Trunk Highway is in excess of 2,000 vehicles per 24-hour day.
- III. That controlled-access highways within the state, inclusive of the highways herein so designated, do not exceed the 1,500 mile limitation imposed by law.
- IV. That the general controls to be exercised over traffic entering upon or leaving such controlled-access highway are the following:
 - (1) The owners or occupants of abutting lands shall have no right or easement of access by reason of the fact that their property abuts on the controlled-access highway or for other reasons, except only the controlled right of access and of light, air, or view.
 - (2) Where said controlled-access highway is established over a previously existing public highway open and used for travel, the highways, private driveways, and special crossing which opened into or connected with such public highway and which the Department deems are reasonable located and not likely to create undue hazard as of the effective date of this Finding, Determination and Declaration are or will generally be authorized and approved for entrance upon and departure from the controlled-access highway. The Administrator of the Division of Highways or his authorized representative, will give written notice of such authorization or approval to the owner or occupant of the land served thereby in the case of driveways and special crossings, and to the local public highways, provided however, that the continuous and future use of such authorized and approved highways, driveways and special crossings shall be subject to the statutes and regulations governing controlled-access highways and regulations of the Department generally applicable thereto.
 - (3) After the effective date of publication of this Finding, Determination and Declaration, no street or highway or private driveway or special crossing shall be opened into or connected with the controlled-access highway without the written consent and approval of the Department, which shall be given only if the public interest shall be served thereby, and shall specify the terms and conditions on which such consent and approval is given.
 - (4) Access to new divisions or parcels of land bordering the controlled-access highway created subsequent to the effective date of this Finding, Determination and Declaration, unless otherwise approved by the Department in writing, shall be via the access facilities which served the original tract or property.

- (5) No person shall have right of entrance upon or departure from or travel across any controlled-access highway or to or from abutting lands, except in places designated and provided for such purposes and on such terms and conditions as may be specified by the Department.
- (6) Whenever property held under one ownership is severed by a controlled-access highway, the Department may permit a crossing at a designated location to be used solely for travel between the severed parcels; provided however, that upon the change in conjunctive use of said lands or partial change of ownership or leasehold interests, this right of crossing shall be forfeited and shall cease unless expressly extended by the Department.
- (7) Where and when a service road, separated from the roadway(s) for through travel for the controlled-access highways, is established, opened to public travel, and maintained by or under specific approval of the Department, the right of direct access between the abutting property and the near roadway for through travel authorized under this Finding, Determination, and Declaration shall cease and, in lieu thereof, there shall be the right of direct access between the abutting property and the near service road and via the service road to and from the nearest roadway for through travel of the controlled-access highway at places where the service road connects with the roadway for through travel. The access between abutting property and a service road shall be the usual right of access that prevails for highways not designated controlled-access highways.
- (8) Private driveways and special crossings on controlled-access highway right of way shall be subject to the current driveway design and construction requirements of the Department. Private driveways and special crossings shall be reasonably surfaced, drained and maintained by the owner or occupant of the property without damage to the public highway, the Department may subsequently require that existing driveways or entrances be altered to conform to current driveway design standards and regulations.

V. That lands that abut or adjoin with or are traversed by this controlled-access highway are listed herewith in their respective towns, villages, and sections, and in a direction west to east as follows:

- (1) Town of Yorkville, Township 3 North, Range 21 East, Quartersections:
 - (a) Section 31 NW 1/4 of the NW, NE 1/4 of the NW
 - (b) Section 32 NW 1/4 of the NE, NE 1/4 of the NE
 - (c) Section 33 SE 1/4 of the NW, NW 1/4 of the NE
 - (d) Section 28 NE 1/4 of the NE, SW 1/4 of the NE, SE 1/4 of the NE
 - (e) Section 34 NW 1/4 of the NW, NE 1/4 of the NW, NW 1/4 of the NE, NE 1/4 of the NE
 - (f) Section 27 SE 1/4 of the SE
 - (g) Section 26 NW 1/4 of the NW, SE 1/4 of the SE, SW 1/4 of the SE, SE 1/4 of the SE, NW 1/4 of the SE, NE 1/4 of the SE
 - (h) Section 25 NW 1/4 of the SW, NE 1/4 of the SE, SE 1/4 of the NW, SW 1/4 of the NE, SE 1/4 of the NE
 - (i) Section 25 NW 1/4 of the NW, NE 1/4 of the NW, SW 1/4 of the NW, SE 1/4 of the NW, SW 1/4 of the NE, NW 1/4 of the NE, NE 1/4 of the NE

- 2.) Village of Union Grove, Township 3 North, Range 21 East Quartersections:
 - (a) Section 31 NE 1/4 of the NW, SE 1/4 of the NW, NW 1/4 of the NE, NE 1/4 of the NE
 - (b) Section 32 NE 1/4 of the NW, SE 1/4 of the NW, NW 1/4 of the NE
- 3.) Town of Mount Pleasant, Township 3 North, Range 22 East, Quartersections:
 - (a) Section 30 NW 1/4 of the NW, NE 1/4 of the NW, NW 1/4 of the NE, NE 1/4 of the NE
 - (b) Section 20 SW 1/4 of the SW, SE 1/4 of the SW, SW 1/4 of the SE
 - (c) Section 29 NW 1/4 of the NW, NE 1/4 of the NE, NW 1/4 of the NE
 - (d) Section 22 SE 1/4 of the SW, SW 1/4 of the SE, SE 1/4 of the SE
 - (e) Section 27 NW 1/4 of the NE, NE 1/4 of the NE
 - (f) Section 23 SW 1/4 of the SW, SE 1/4 of the SW, SW 1/4 of the SE, SE 1/4 of the SE
 - (g) Section 26 NW 1/4 of the NW, NE 1/4 of the NW, NW 1/4 of the NE, NW 1/4 of the NE
 - (h) Section 24 Doc #992175, Vol 1357, Page 437
Doc #616884, Vol 560, Page 303
 - (i) Section 25 Doc #1153287, Vol 1724, Page 665
- 4.) Village of Sturtevant, Township 3 North, Range 22 East, Quartersections:
 - (a) Section 20 SE 1/4 of the SE
 - (b) Section 29 NE 1/4 of the NE
 - (c) Section 21 SE 1/4 of the SW
 - (d) Section 28 NW 1/4 of the NW, NE 1/4 of the NW
 - (e) Section 22 SE 1/4 of the SW
 - (f) Section 27 NW 1/4 of the NW
- 5.) Town of Yorkville Township 3 North, Range 21 East, Certified Survey Map Parcels
 - (a) Section 31 NW 1/4 of the NW 1/4
 - 1) CSM 1355 Lots 1, 2 & 3
- 6.) Town of Mount Pleasant, Township 3 North, Range 22 East, Certified Survey Map Parcels
 - (a) Section 30 NE 1/4 of the NW 1/4
 - 1) CSM 1085 Parcels 1 & 2
- 7.) Village of Union Grove, Township 3 North, Range 21 East, Subdivision Plats
 - (a) Section 32 NE 1/4 of the NW 1/4
 - 1) 1st addition to Highview Subdivision
 - a) Lots 4, 5, 7, 8 - Block 6
 - b) Lots 1, 2 - Block 7
 - (b) Section 32 SE 1/4 of NW 1/4
 - 1) Shuman Subdivision
 - a) Lots 2 & 3 - Block 1
 - b) Lots 2 & 3 - Block 2
 - (c) Section 32 NW 1/4 of NE 1/4
 - 1) Chickville Subdivision
 - a) Lots 1, 2, 3, 4, 5, 6, 7 & 8 - Block 2

- VI. That private driveways, special crossings, and intersecting public highways as authorized by the Department as of the effective date of this Finding, Determination and Declaration and as appear in the records of the Department.
- VII. That this Finding, Determination and Declaration is hereby made and approved for the Department of Transportation by the Administrator on March 15, 1994 to be published on March 30, 1994 be recorded in the office of the Register of Deeds in Racine County; and that all "Authorizations for Access", "Notices of Non-Access", "Revocations of Authorizations for Access to or Across a Controlled-Access Highway", and other documents appertaining thereto, also be recorded in the office of the Register of Deeds.

STATE OF WISCONSIN
DEPARTMENT OF TRANSPORTATION
DIVISION OF HIGHWAYS

for Mahesh A. Rao
Administrator
Frederic R. Ross

INFORMATIONAL NOTICE

Maps illustrating the location of the highway and areas of land fronting on the highway as described in the foregoing Finding, Determination and Declaration, will be subsequently on file and available for inspection and information of persons interested, in the offices of the Wisconsin Department of Transportation, 4802 Sheboygan Avenue, Madison, Wisconsin 53705; in its District Office at 141 NW Barstow Street, Waukesha, Wisconsin 53187, such maps are entitled "Map of Controlled-Access".

Project I.D. 1320-00-27
Controlled Access STH 11
Dover/Yorkville Town Line to STH 31
Racine County

2355 **939**

7/Yorkville

018-03-21-31-019-002

018-040

018-010

018-020

017-000

016-000

015-000

014-010

014-000

010-000

011-000

007-000

009-001

006-000

009-000

008-000

005-000

050-000

002-000

003-000

035-100

018-03-21-32-018-000

018-003

020-000

021-000

022-000

015-000

017-000

016-000

013-000

006-000

007-000

008-000

009-000

005-000

018-03-21-32-046-000

002-000

002-001

001-000

002-003

002-004

018-03-21-33-001-000

003-000

001-010

004-010

004-000

005-000

007-000

008-000

009-000

010-000

013-000

018-03-21-28-011-000

018-03-21-34-007-000

018-03-21-27-005-000

006-000

041-000

045-000

012-000

013-000

015-000

009-000

010-000

008-000

011-000

007-000

040-000

016-000

033-000

032-000

030-000

018-03-21-26-003-000

004-000

030-000

007-000

009-000

008-000

028-000

011-000

014-000

013-000

015-000

013-010

022-000

016-000

024-000

020-000

017-000

018-03-21-25-005-001

018-000

007-010

006-000

012-000

012-001

186-03-21-31-113-000

118-040

101-000

100-000

098-000

115-000

114-010

099-000

116-000

117-000

140-010

127-000

135-000

018-03-21-31-135-200

135-100

135-110

018-030

133-002

133-001

133-000

186-03-21-32-290-000

289-000

239-000

241-000

242-000

245-000

297-000

300-000

302-000

269-000

277-000

276-000

275-000

274-000

273-000

272-000

271-000

270-000

285-010

047-001

003-010

296-000

299-000

244-000

~~181~~ 03-22-20-002-000

181

003-000

004-000

006-000

007-000

008-000

010-000

011-000

012-000

013-010

013-000

181

~~181~~ 03-22-21-037-000

039-000

181

~~181~~ 03-22-22-083-000

181

~~181~~ 03-22-28-058-000

057-000

056-000

055-000

054-000

~~053-000~~

181

~~181~~ 03-22-29-001-000

002-000

181

~~181~~ 03-22-27-004-000

003-000

002-000

001-000

012-000

008-03-22-30-020-000

019-001

019-000

033-000

001-000

008-03-22-29-001-000

008-03-22-20-025-000

030-000

031-000

032-000

034-000

035-000

038-000

036-000

033-000

008-03-22-22-019-000

021-000

020-000

024-000

029-000

028-000

030-000

037-000

038-000

041-000

044-000

046-000

046-000

049-000

050-000

051-000

052-000

053-000

054-000

008-03-22-27-005-000

003-000

001-000

002-000

008-03-22-23-025-000

027-000

046-000

047-000

045-000

044-000

042-000

041-000

039-000

038-000

037-000

035-000

036-000

034-000

027-010

029-000

028-000

026-000

048-000

049-000

050-000

051-000

052-000

053-000

054-000

055-000

056-000

057-000

059-000

062-000

063-000

008-03-22-23 - 064-000

065-000

066-000

067-000

068-000

069-000

031-060

032-000

008-03-22-26 - 052-000

051-000

049-000

050-000

048-000

002-000

003-000

035-000

021-000

031-000

028-000

025-000

039-000

036-000

019-000

020-000

032-000

024-000

041-000

046-000

014-000

013-000

047-000

016-000

012-000

010-000

011-000

037-000

034-000

045-000

REGISTER'S OFFICE
RACINE COUNTY, WI

008-03-22-24-023-000
008-03-22-24-011-000
008-03-22-25-045-000

RECORDED.....

94 MAR 22 AM 8:30

VOL 2355 PAGE 935
948

REGISTER OF DEEDS

40.30

VOL 2355 PAGE 948

Resolution 3-98 dissolving the
Mt. Pleasant Storm Drainage District

Document Title Above

DOC # 2210698

Recorded

Apr. 27, 2009 AT 11:27AM

James A. Ladwig

JAMES A. LADWIG

RACINE COUNTY

REGISTER OF DEEDS

Fee Amount: \$103.00



103'

Return to Name and Address Below

Juliet Edmunds
Village of Mt. Pleasant

6126 Tourand Av.

Racine, WI 53406

see attached parcel
listing

Parcel ID Number(s)

RESOLUTION NO. 3-98

CERTIFICATION

I hereby certify that the foregoing Resolution Establishing the Mount Pleasant Storm Water Utility District and Dissolving the Mount Pleasant Storm Drainage District is a true, correct and complete copy of the Resolution duly and regularly passed by the Town Board of the Town of ^{Village of} Mount Pleasant, Racine County, Wisconsin on the 26th day of January, 1998.

Dated this 24th day of April, 2009.



Juliet Edmands, Village Clerk
Village of Mount Pleasant
Racine County, Wisconsin

RESOLUTION 3- 98

RESOLUTION ESTABLISHING THE MT. PLEASANT STORM WATER UTILITY DISTRICT AND DISSOLVING MT. PLEASANT STORM DRAINAGE DISTRICT NO. 1

The Board of Supervisors of the Town of Mt. Pleasant, Racine County, Wisconsin (the "Town Board") do hereby resolve as follows:

WHEREAS, the Town Board has determined that it is in the best interest of the Town of Mt. Pleasant (the "Town") to establish a utility district and dissolve the Mt. Pleasant Storm Water Drainage District No. 1, pursuant to the authority granted by Section 66.072 of the Wisconsin Statutes, and

WHEREAS, the Town Board adopted a preliminary resolution on December 2, 1997 which proposed the creation of a utility district and dissolution of the Mt. Pleasant Storm Water Drainage District No. 1 (the "Preliminary Resolution"), and

WHEREAS, a notice of public hearing regarding matters contained in the Preliminary Resolution was posted in three public places in the Town and the proposed utility district on December 18, 1997, mailed to all of the property owners in the Town on December 20, 1997 and published as a Class 1 notice in the Racine Journal Times on January 2, 1998, and

WHEREAS, a public hearing was conducted on January 15, 1998 at the Mt. Pleasant Town Hall regarding matters contained in the preliminary resolution and all interested parties were given the opportunity to offer objections, criticisms, or suggestions regarding the Preliminary Resolution, and

NOW THEREFORE BE IT RESOLVED that pursuant to Sections 60.23 and 66.072 of the Wisconsin Statutes, the Mt. Pleasant Storm Water Utility District (the "Utility District") is hereby established in the area described at Exhibit A, and evidenced by the map at Exhibit B, both attached hereto and made a part hereof, and

BE IT FURTHER RESOLVED that pursuant to Section 66.072(5) of the Wisconsin Statutes, the Mt. Pleasant Storm Water Drainage District No. 1 is hereby dissolved, and

BE IT FURTHER RESOLVED that all assets, liabilities and functions of the Mt. Pleasant Storm Water Drainage District No. 1 are hereby transferred to and assumed by the Utility District, and

BE IT FURTHER RESOLVED that all management and administration of the Utility District shall be administered by the Town Board, or by any officers, boards or commissions of the Town of Mt. Pleasant as the Town Board so delegates, and

page 2


BE IT FURTHER RESOLVED that pursuant to Section 66.068 of the Wisconsin Statutes, the Mt. Pleasant Storm Water Utility District Commission is hereby created and shall be responsible for management and administration of the Utility District, subject to any approval, reporting or other requirements or restrictions imposed by the Town Board, and


BE IT FURTHER RESOLVED that the Mt. Pleasant Storm Water Utility District Commission shall consist of three (3) Commissioners duly appointed by the Town Board. The initial Commissioners shall serve until their successors are appointed by the Town Board.

Dated this 26th day of January, 1998

Approved:

Attest:


Thomas P. Melzer, Town Chair


Joann M. Kovac, Town Clerk/Treasurer

**NOTICE
TO PROPERTY OWNERS OF THE TOWN OF MT. PLEASANT
WHOSE PROPERTY LIES WITHIN THE PROPOSED
TOWN UTILITY DISTRICT, AND ALL INTERESTED PERSONS**

PLEASE TAKE NOTICE:

A preliminary Resolution has been adopted on December 2, 1997 by the Board of Supervisors of the Town of Mt. Pleasant, proposing the creation of a utility district, pursuant to State Statute 66.072 of the Wisconsin Statutes, for the purpose of supplying storm water sewer service and other allowable utilities to the residents and commercial and business establishments of said proposed utility district. Such preliminary resolution also proposes the dissolution of the Mt. Pleasant Storm Water Drainage District No. 1 and assumption of all assets, liabilities, and functions of the Mt. Pleasant Storm Water Drainage District No. 1 by the proposed Utility District.

THE TOWN BOARD OF THE TOWN OF MT. PLEASANT WILL CONDUCT A PUBLIC HEARING ON SUCH PRELIMINARY RESOLUTION AT THE MT. PLEASANT TOWN HALL, 6126 DURAND AVENUE, RACINE, WISCONSIN 53406, ON THE 15TH DAY OF JANUARY, 1998 AT 7:30 PM.

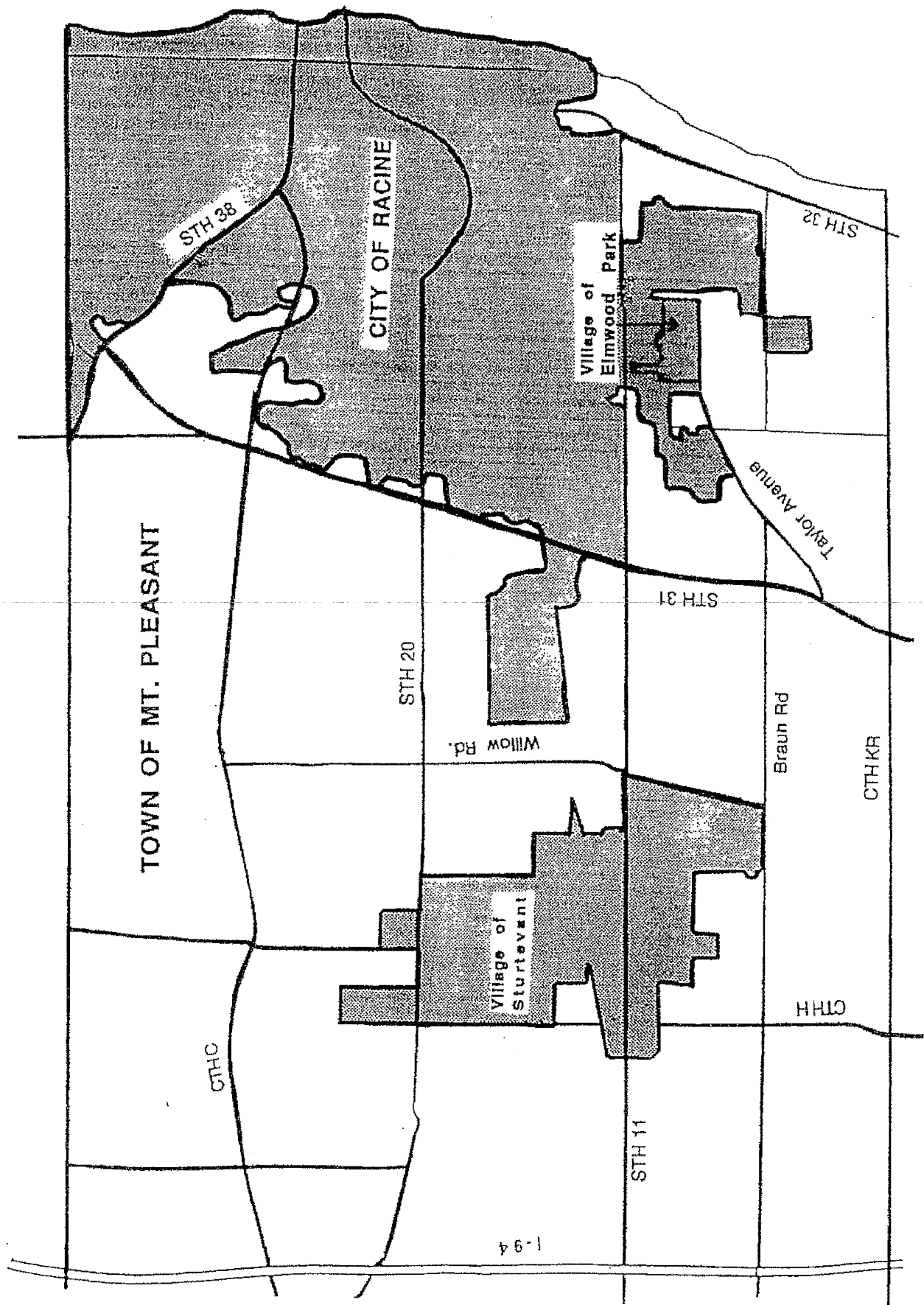
At such hearing all interested persons may be present and offer objections, criticisms or suggestions to the necessity of the proposed utility district and dissolution of the Mt. Pleasant Storm Water Drainage District No. 1 as outlined, and to question whether their property will be benefited by the establishment of such a district. In addition, any person wishing to object to the organization of such utility district and the dissolution of the Mt. Pleasant Storm Water Drainage District No. 1 may, before the date set for the meeting, file his/her/its objections to the formation of such district with the Town Clerk, Joann M. Kovac, 6126 Durand Avenue, Racine, Wisconsin 53406.

The boundaries of the area to be included within the proposed utility district are as described below and made a part hereof; and a map showing the location thereof is set forth on the back of this notice and made a part hereof.

BY ORDER OF THE TOWN BOARD
Joann M. Kovac, Town Clerk

DESCRIPTION

Begin on the westerly shoreline of Lake Michigan at a point where the South line of section 32, Town 3 North, Range 23 East intersects said westerly shoreline; thence continue westerly along the South lines of Section 32 and 31, Town 3 North, Range 23 East and South lines of Sections 36, 35, 34, 33, 32, and 31, Town 3 North, Range 22 East to the West line of said Section 31 Town 3 North, Range 22 East; thence northerly along the West line of Section 31, 30, 19, 18, 7 and 6, Town 3 North, Range 22 East to the North line of said Section 6, Town 3 North, Range 22 East; thence easterly along the North lines of Sections 6, 5, 4, 3, 2 and 1, Town 3 North, Range 22 East and North line of Sections 6, 5, and 4, Town 3 North, Range 23 East to the westerly shoreline of Lake Michigan, thence south along said westerly shoreline to the point of beginning. Excluding all land within the corporate limits of the City of Racine and Villages of Elmwood Park and Sturtevant.

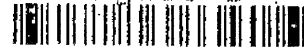


5501 151032222051000	5502 151032222052000	5503 151032222053000	5504 151032222054000	5505 151032222055000
5506 151032222056000	5507 151032222057000	5508 151032222058010	5509 151032222058020	5510 151032222058030
5511 151032222060000	5512 151032222061000	5513 151032222062000	5514 151032222063000	5515 151032222100000
5516 151032222500000	5517 151032223001001	5518 151032223003000	5519 151032223005000	5520 151032223006000
5521 151032223007000	5522 151032223010000	5523 151032223011000	5524 151032223012000	5525 151032223013000
5526 151032223014000	5527 151032223015000	5528 151032223024000	5529 151032223025010	5530 151032223025020
5531 151032223027010	5532 151032223029000	5533 151032223031030	5534 151032223031045	5535 151032223034000
5536 151032223035000	5537 151032223036000	5538 151032223037000	5539 151032223039000	5540 151032223041000
5541 151032223042000	5542 151032223044000	5543 151032223045000	5544 151032223046000	5545 151032223047000
5546 151032223048000	5547 151032223049000	5548 151032223050000	5549 151032223051000	5550 151032223052000
5551 151032223053000	5552 151032223054000	5553 151032223055000	5554 151032223056000	5555 151032223057000
5556 151032223058000	5557 151032223059000	5558 151032223060000	5559 151032223061000	5560 151032223062000
5561 151032223063000	5562 151032223064000	5563 151032223065000	5564 151032223066000	5565 151032223067000
5566 151032223068000	5567 151032223069000	5568 151032223070000	5569 151032223071000	5570 151032223072000
5571 151032223073000	5572 151032223074000	5573 151032223075000	5574 151032223076000	5575 151032223077000
5576 151032223079000	5577 151032223080000	5578 151032223081000	5579 151032223082000	5580 151032223084000
5581 151032223085000	5582 151032223096000	5583 151032223096001	5584 151032223097000	5585 151032223098000
5586 151032223099000	5587 151032223100000	5588 151032223101010	5589 151032223101020	5590 151032223103000
5591 151032223104000	5592 151032223105000	5593 151032223106000	5594 151032223107000	5595 151032223108000
5596 151032223109000	5597 151032223110000	5598 151032224001000	5599 151032224002010	5600 151032224002020
5601 151032224003000	5602 151032224004000	5603 151032224005000	5604 151032224006000	5605 151032224007000
5606 151032224008000	5607 151032224009000	5608 151032224011000	5609 151032224011001	5610 151032224013000
5611 151032224014000	5612 151032224014004	5613 151032224014006	5614 151032224014050	5615 151032224014100
5616 151032224014150	5617 151032224014200	5618 151032224014300	5619 151032224014400	5620 151032224014500
5621 151032224014550	5622 151032224014600	5623 151032224014850	5624 151032224014900	5625 151032224014950
5626 151032224015210	5627 151032224015220	5628 151032224015230	5629 151032224015240	5630 151032224015250
5631 151032224016100	5632 151032224016200	5633 151032224023000	5634 151032224030000	5635 151032224031040
5636 151032224031050	5637 151032224032000	5638 151032224033000	5639 151032224034000	5640 151032224035000
5641 151032224036000	5642 151032224037000	5643 151032224038000	5644 151032224039000	5645 151032224040000
5646 151032224041000	5647 151032224042000	5648 151032224043000	5649 151032224044000	5650 151032224045000
5651 151032224046000	5652 151032224047000	5653 151032224048000	5654 151032224049000	5655 151032224050000
5656 151032224051000	5657 151032224052000	5658 151032224053000	5659 151032224054000	5660 151032224055000
5661 151032224056000	5662 151032224057000	5663 151032224058000	5664 151032224059000	5665 151032224060000
5666 151032224061000	5667 151032224064000	5668 151032224066000	5669 151032224067000	5670 151032224068000
5671 151032224069000	5672 151032224070000	5673 151032224071000	5674 151032224072000	5675 151032224073000
5676 151032224074000	5677 151032224075000	5678 151032224076000	5679 151032224078000	5680 151032224079000
5681 151032224080000	5682 151032224081000	5683 151032224082000	5684 151032225002020	5685 151032225005010
5686 151032225005020	5687 151032225005030	5688 151032225006010	5689 151032225006020	5690 151032225006030
5691 151032225006040	5692 151032225006050	5693 151032225006060	5694 151032225006070	5695 151032225007000
5696 151032225008000	5697 151032225009000	5698 151032225010000	5699 151032225011000	5700 151032225012000
5701 151032225013000	5702 151032225014000	5703 151032225015000	5704 151032225016000	5705 151032225017000
5706 151032225018000	5707 151032225019000	5708 151032225020000	5709 151032225021000	5710 151032225022000
5711 151032225023000	5712 151032225024010	5713 151032225024020	5714 151032225025010	5715 151032225025020
5716 151032225025030	5717 151032225025040	5718 151032225026000	5719 151032225026010	5720 151032225027010

DOCUMENT # 2286343
RACINE COUNTY REGISTER OF DEEDS
June 08, 2011 3:00 PM

Tracey L. Feichtner

TRACEY L FEICHTNER
RACINE COUNTY
REGISTER OF DEEDS
Fee Amount: \$30.00
Pages: 8



200

Prepared by,
recording requested by
and after recording
please return to:

Michaels Stores, Inc.
8000 Bent Branch Drive
Irving, TX 75063
Attn: Associate General Counsel (Real Estate)
Phone : 469-759-5561

MEMORANDUM OF SHOPPING CENTER LEASE

Store #:	#9192 Mount Pleasant, WI
Landlord:	CSM Investors, Inc.
Tenant:	Michaels Stores, Inc.
PIN:	151032224031040

Prepared by, recording requested by
and after recording return to:
Michaels Stores, Inc.
8000 Bent Branch Drive
Irving, Texas 75063
Attn: Real Estate Attorney
Store No. 9192

MEMORANDUM OF SHOPPING CENTER LEASE

1. Effective Date of Lease. February 25, 2011.
2. Name and Address of Landlord. CSM INVESTORS, INC., a Minnesota corporation having an office at 500 Washington Avenue, Suite 3000, Minneapolis, Minnesota 55415.
3. Name and Address of Tenant. MICHAELS STORES, INC., a Delaware corporation, having an office at 8000 Bent Branch Drive, Irving, Texas 75063, Attention: Director of Real Estate Administration.
4. Description of Premises. Approximately 28,589 (Dimensions 107'6" frontage x 222' depth) Leasable Square Feet and being a part of that certain shopping center located in the Village of Mount Pleasant, County of Racine, State of Wisconsin, and constructed on land described in Exhibit A attached hereto (the "Shopping Center").
5. Term of Lease. Commencing on the "Completion Date" of the Lease (as such term is defined in the Lease) and ending on the last day of February, 2021.
6. Options to Extend. The Lease grants to Tenant successive options to extend the Lease Term from the date upon which the Lease Term would otherwise expire for four (4) additional periods of five (5) years each.

7. Restrictions on Construction. Landlord will not create out parcels or pad sites, in addition to the out parcels or pad sites shown on Exhibit B to the Lease. Excluding any buildings existing as of the Effective Date (the "Existing Buildings") (which may be replaced to no more than its existing height and dimensions as of the Effective Date), any buildings, pylon or monument signs constructed on the out parcels or pad sites shall be subject to the following restrictions: (i) no building or improvements constructed on any out parcel or pad site shown on Exhibit B to the Lease shall exceed one (1) story in height, or twenty-three feet (23') in height, inclusive of architectural features, (ii) the buildings on such out parcels or pad sites shall be located only within the building areas set forth on Exhibit B to the Lease, (iii) each building shall comply with Laws, and (iv) any pylon or monument signs erected or constructed on the out parcels or pad sites shall not obstruct the visibility of any other pylon or monument signs identifying the Shopping Center or Tenant. The roof line and parapet wall of any other premises in the Shopping Center (other than buildings or improvements [a] constructed on any out parcel or pad site, which shall be subject to the height limitation set forth in the preceding sentence and [b] the Existing Buildings which may be replaced to no more than their respective existing height and dimensions as of the Effective Date) shall not be higher than the height of the roof line and parapet wall of the Premises. Landlord will not construct, or allow any other party to construct, other buildings or improvements in the parking areas shown on Exhibit B to the Lease or on any other area of the Shopping Center. Landlord acknowledges that the foregoing restrictions on construction constitute a material inducement to Tenant's agreement to enter into the Lease, and any violation of the provisions of this section shall be deemed to be a material breach under the Lease. Landlord shall not perform (nor permit to be performed) any exterior construction in the Shopping Center during the months of October, November or December after Tenant has opened for business in the Premises unless required in connection with an emergency or safety-related reason and, in such event, Landlord shall use commercially reasonable efforts (1) not to interfere unreasonably with or disrupt Tenant's operations and business and (2) to minimize: (I) interference with use of the Common Areas by Tenant's customers for parking, passage, maneuvering, egress, ingress, loading and unloading; (II) noise levels during Tenant's business hours; and (III) the depositing of dust and debris on other parts of the Common Areas and the Premises.

8. Prohibited Uses. There exists in the Lease various restrictions upon other uses at the Shopping Center.

9. Employee Parking. Landlord may designate, and may from time to time change the designation of, the particular parking areas in the Shopping Center to be used by the employees of the various occupants of the Shopping Center (the "Employee Parking Areas"); provided that the rules for parking shall be uniformly imposed upon all tenants of the Shopping Center. Landlord agrees that any designated Employee Parking Areas shall impose no unreasonable burden upon the employees of Tenant and shall impose no greater safety or security risk upon Tenant's employees than any other parking areas of the Shopping Center.

10. Exclusive. Section 16.4.1 of Exhibit C to the Lease provides as follows: "Neither Landlord nor any entity controlled by Landlord will use, lease (or permit the use, leasing or subleasing of) or sell any space in or portion of the Shopping Center (other than the Premises) or any property contiguous to the Shopping Center (including, without limitation, any property that would be contiguous or adjacent to the Shopping Center but for any intervening road, street, alley or highway) owned or controlled now or at any time hereafter by Landlord or any affiliate of Landlord, to any "craft store", store selling arts and crafts, art supplies, craft supplies, picture frames or picture framing services, framed art, artificial flowers and/or plants, artificial floral and/or plant arrangements, holiday themed décor, decorations and costumes, wedding goods (except apparel), party goods, scrapbooking/memory book store, or a store selling scrapbooking/memory book supplies, accessories, and/or decorations or other papercrafting (e.g. making greeting cards, gift bags, tags, and other related or similar items) supplies, accessories and/or decorations associated with the foregoing, or providing classes on any of the foregoing or any combination of the foregoing categories, or any store similar to Tenant in operation or merchandising. This Section 16.4.1 shall not apply to (i) any lessee whose lease was fully executed on the Effective Date hereof and is identified on Exhibit I as an "Existing Lease Not Subject to Tenant's


Exclusive;" provided, however, that this exception shall not apply if (a) Landlord permits or agrees to an expansion of the premises for any such permitted use which violates Tenant's exclusive if Landlord may avoid the granting of such permission, or (b) Landlord permits or agrees to the change of a permitted use by any such lessee or its successors or assigns if Landlord may avoid the granting of such permission, or (c) Landlord permits or agrees to an assignment or sublease of such existing lease if Landlord may avoid the granting of such permission, or (d) Landlord has the right, by virtue of the provisions of the existing lease, to cause said lessee to honor the exclusive granted to Tenant by giving said existing lessee notice of this exclusive or otherwise; or (ii) any lessee for which the sale of a product or service covered by the exclusive granted to Tenant hereunder is merely incidental to such lessee's primary use, unless the total space which such lessee devotes to the products or services which violate the exclusive contained in this Section 16.4.1 exceeds the lesser of one thousand (1,000) Leasable Square Feet (inclusive of allocable aisle space and linear shelf space) or ten percent (10%) of such lessee's Leasable Square Feet; and further provided, in no event shall this exception for incidental use apply to picture framing services, it being the intention that no other lessee or occupant of the Shopping Center shall be permitted to offer picture framing services not even on an incidental basis. Notwithstanding anything in this Section 16.4.1 to the contrary, in the event Landlord or any entity controlled by Landlord acquires any property contiguous to the Shopping Center (including, without limitation, any property that would be contiguous or adjacent to the Shopping Center but for any intervening road, street, alley or highway) subsequent to the Effective Date, any lease or occupancy agreement existing as of the date of such acquisition shall be considered an Existing Lease Not Subject to Tenant's Exclusive."

This instrument is intended to be only a Memorandum of Lease in respect to the Lease, to which Lease reference is made for the full agreement between the parties. This Memorandum is not intended to modify any term, provision or condition of the Lease and to the extent of any conflict between this Memorandum and the Lease, the Lease will control.

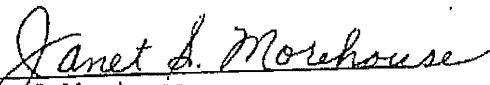
EXECUTED this 25th day of February, 2011.

TENANT

MICHAELS STORES, INC.,
a Delaware corporation

By: 
Name: John J. Wyatt
Title: Senior Vice President - Corporate Development

ATTEST


By: 
Name: Janet S. Morehouse
Title: Assistant Secretary

Date of Execution By Tenant:

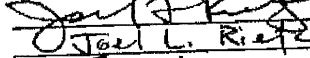
February 18, 2011

LANDLORD

CSM INVESTORS, INC.,
a Minnesota corporation

By: 
Name: Thomas P. Palmquist
Title: Vice President

ATTEST

By: 
Name: Joel L. Rieth
Title: Secretary

Date of Execution By Landlord:

2/25/11, 2011

Approved by: <u>TPP</u>
date: <u>2/25/11</u>

ACKNOWLEDGEMENTS

TENANT

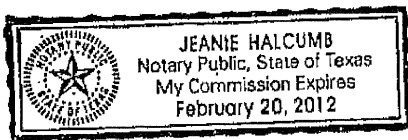
STATE OF TEXAS

§
§
§

COUNTY OF DALLAS

BEFORE ME, the undersigned authority, on this day personally appeared John J. Wyatt, Senior Vice President - Corporate Development of MICHAELS STORES, INC., a Delaware corporation, who acknowledged that he was duly authorized to execute this agreement on behalf of said corporation.

GIVEN under my hand and seal of office this 18th day of February, 2011.



Jeanie Halcumb
Notary Public in and for the
State of Texas

Notary's Printed Name
My Commission Expires: _____

LANDLORD

STATE OF Minnesota

§
§
§


COUNTY OF Hennepin

On February 25, 2011 before me, Jean M. Crosby Notary Public
DATE NAME, TITLE OF OFFICER - E.G., "JANE DOE, NOTARY PUBLIC"

personally appeared Thomas P. Palmquist, Vice President of CSM Investors, Inc.,
a Minnesota corporation
NAME(S) OF SIGNER(S)

☒ personally known to me - or - ☐

proved to me on the basis of satisfactory evidence to be the person(s) whose name(s) is/are subscribed to the within instrument and acknowledged to me that he/she/they executed the same in his/her/their authorized capacity(ies), and that by his/her/their signature(s) on the instrument the person(s), or the entity upon behalf of which the person(s) acted, executed the instrument.



WITNESS my hand and official seal.

Jean M Crosby
SIGNATURE OF NOTARY

EXHIBIT A
TO
MEMORANDUM OF SHOPPING CENTER LEASE
BETWEEN
CSM INVESTORS, INC.,
AND
MICHAELS STORES, INC.

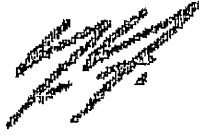
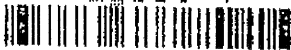
LEGAL DESCRIPTION

That part of Lot 2, Certified Survey Map No. 1591, as recorded in the office of the Register of Deeds for Racine County, Wisconsin on September 23, 1992, in Volume 4 of Certified Survey Maps, at pages 872-873, as Document No. 1390854, and all of Parcel 1, Certified Survey Map No. 1580, as recorded in the office of the Register of Deeds for Racine County, Wisconsin on August 24, 1992, in Volume 4 of Certified Survey Maps, at page 838, as Document No. 1387172, located in the Southwest $\frac{1}{4}$ of Section 24 and the Southeast $\frac{1}{4}$ of Section 23, Township 3 North, Range 22 East, being more completely described as follows: Beginning at the Southeast corner of Lot 2, Certified Survey Map No. 1591; thence from the point of beginning and with the South line of Lot 2 South 89° 25' 49" West 147.00 feet to a point being the Southwest corner of said Lot 2; thence North 01° 45' 14" West 234.63 feet to a point; thence North 87° 31' 24" East 56.45 feet to a point; thence North 01° 49' 29" West 27.52 feet to a point thence North 89° 59' 20" East 149.96 feet, to a point in the West line of Lot 1, Certified Survey Map No. 1580; thence, with said Lot 1, North 11° 02' 16" East 281.96 feet to a point of curvature; thence with a curve to the right having an arc of 49.40 feet, a radius of 179.04 feet and a chord that bears South 47° 54' 24" East 49.24 feet to a point; thence South 40° 00' 10" East 226.67 feet to a point of curvature; thence with a curve to the left having an arc of 72.14 feet, a radius of 350.98 feet and a chord that bears South 45° 53' 27" East a distance of 72.01 feet to a point; thence South 11° 49' 57" West 151.57 feet to a point; thence South 78° 12' 18" East 226.26 feet to a point; thence South 11° 46' 27" West 195.04 feet to a point; thence North 78° 10' 45" West 500.45 feet to the point of beginning. Said land being in the Village of Mt. Pleasant, County of Racine, State of Wisconsin.

DOCUMENT # 2297685
RACINE COUNTY REGISTER OF DEEDS
October 19, 2011 1:20 PM

MEMORANDUM OF LEASE

Document Title Above


TYSON FETTES
RACINE COUNTY
REGISTER OF DEEDS
Fee Amount: \$30.00
Pages: 7


Return to Name and Address Below

307
Office Depot, Inc.

6600 North Military Trail

Boca Raton, Florida 33496

Attn: Real Estate-Legal

51-151-03-22-24-031-040

Parcel ID Number(s)

Tax Key # 51-151-03-22-24-031-040

This Instrument Prepared By and Upon
Recordation return to:
OFFICE DEPOT, INC.
6600 North Military Trail
Boca Raton, Florida 33496
Attention: Real Estate-Legal

MEMORANDUM OF LEASE

THIS MEMORANDUM OF LEASE ("Memorandum") made as of the 9th day of May, 2011, by and between OFFICE DEPOT, INC., a Delaware corporation ("Tenant"), and CSM INVESTORS, INC., a Minnesota corporation ("Landlord").

WITNESSETH:

A. Premises. Landlord and Tenant have entered into a lease ("Lease") dated as of May 9, 2011, for that certain real property lying, being and situate in the County of Racine, Village of Mt. Pleasant, State of Wisconsin, together with the building containing approximately eighteen thousand six hundred thirty one (18,631) square feet erected thereon ("Premises").

The Premises are part of a shopping center located on that certain real property lying, being and situate in the County of Racine, Village of Mt. Pleasant, State of Wisconsin, more particularly described on Exhibit A attached hereto and made a part hereof ("Shopping Center").

B. Term and Renewal Options. The Lease has an initial term of ten (10) years, subject to extension (at Tenant's option) as provided therein for four (4) successive additional periods of five (5) years each.

C. Certain Restrictions: The Lease contains the following provisions:

1. Landlord shall not permit any other tenant or occupant of the Shopping Center or any property contiguous to the Shopping Center (including, without limitation, any property that would be contiguous or adjacent to the Shopping Center but for any intervening road, street, alley or highway) owned or controlled now or at any time hereafter by Landlord or any affiliate of Landlord, other than Tenant, to: (i) use more than the lesser of five percent (5%) of its floor area, or one thousand (1,000) square feet of floor area (in the aggregate), for the sale, resale, leasing, distribution or display of office, school or teacher supplies, office furniture, office machines and other office, school or teacher related equipment and accessories (including the sale, resale or remanufacturing of ink and/or toner, either separately, new or into used cartridges), computers, computer hardware, software and related equipment; cellular telephones and telecommunications equipment and related devices (including personal digital assistants ["PDA"] and the like), or "copy/print/ship services" (as hereinafter defined), and any other products, services and items which are a technological evolution of any of the foregoing, or (ii) be primarily engaged in the sale, leasing, distribution or display of any of the items set forth in (i) above. "Copy/print/ship services" is herein defined as a facility or center (whether in-store or free standing) providing any one or more of the following products and/or services: (a) photocopying and facsimile and printing services, such as reproduction and printing services including full, self, coin and color copying, graphic design, desktop publishing, scanning, faxing and imaging services and binding, collating and finishing of documents; (b) mail services, including mail receiving services, mailbox rental or mailing; or (c) shipping, labeling and packaging services.

2. No portion of the Shopping Center shall be used or occupied for any of the following purposes: theater; movie theater; auditorium; meeting hall; library or reading room; church or other place of assembly; automobile sale, leasing, repair or display establishment or used car lot, including body repair facilities and quick-lube and tire and battery facilities; bowling alley, pool hall or skating rink; bar serving alcoholic

beverages (except as an incident to a full kitchen restaurant operation whose reasonably projected annual gross revenues from the sale of alcoholic beverages for on-premises consumption does not exceed fifty percent (50%) of the gross revenues of such business); funeral establishment; massage parlor; hotel or lodging facilities; gun or firearm shop or gun range; military recruiting office; agency, department or bureau of any governmental authority or unemployment agency, service or commission; off track betting establishment (except incidental sales of state lottery tickets); a so-called "flea market" or other operation selling used goods (except antiques, estate merchandise, or "upscale merchandise"); auction or bankruptcy sale; pawn shop; any business or use which emits offensive odors, fumes, dust or vapor, or constitutes a public or private nuisance, or emits loud noise or sounds which are objectionable, or which creates a fire, explosive or other hazard; refinery or manufacturing facility; warehouse (except incidental to a retail operation); adult book store or similar store selling or exhibiting pornographic materials as a substantial part of its business (except this shall not be construed to prohibit the incidental sale of adult literature by a reputable, national or regional bookstore offering a wide variety of literature, such as Barnes & Noble or Borders); night club, discotheque or dance hall; or outdoor circus, carnival, fair, rides or amusement park.

3. Except where shown on the Site Plan attached to the Lease as Exhibit B, the following shall be prohibited at any location in the Shopping Center within four hundred (400) feet of the closest demising wall of the Premises: any sports or entertainment facility (including, without limitation, a gymnasium, health club, racquet club, physical fitness facility); provided, however, one (1) gymnasium or physical fitness facility such as "Snap Fitness" shall be permitted so long as it is located on the "Restaurant Pad" (as shown on Exhibit B to the Lease) and such fitness facility does not exceed three thousand five hundred 3,500 leasable square feet.

4. The following shall be prohibited at any location in the Shopping Center within four hundred (400) feet of the closest demising wall of the Premises: restaurant (except on the Restaurant Pad identified on the Site Plan); amusement center, arcade, virtual reality, laser tag or game room; or school (including, without limitation, trade school or class sessions, but excepting incidental customer training in the use of computer hardware or software sold by Tenant or by any other Occupant of the Shopping Center permitted to engage in such sales) provided, however, one (1) school such as "Sylvan Learning Center" shall be permitted so long as it is located on the "Restaurant Pad" (as shown on Exhibit B to the Lease) and such school does not exceed three thousand five hundred 3,500 leasable square feet.

5. Landlord covenants and agrees that no portion of the Shopping Center shall be used for offices excepting (i) offices incidental to retail uses (provided that not more than five percent [5%] of the entire tenant space shall be used for offices), and (ii) offices providing services to the general public and customarily found in similar shopping centers (e.g., banking for finance services, real estate or securities brokerage services, financial or tax planning services, accounting, insurance or legal services, optical, or travel agencies) (provided that not more than fifteen percent [15%] of the total Leasable Area of the Shopping Center, in the aggregate, shall be devoted to such uses).

6. The Prohibited Uses set forth in paragraphs C.1. through C.5 above shall not apply to the Existing Tenant for as long as such leases remain in effect without any expansion or relocation (except as may be otherwise permitted in such leases). Landlord represents and warrants that it has no right, by virtue of the provisions of the lease of the Existing Tenant, to cause the Existing Tenant to honor the Prohibited Uses set forth above in paragraphs C.1. through C.4. of this Memorandum by giving such Occupant notice of such Prohibited Uses or otherwise.

7. The leases of the Occupants identified on Schedule E-2 attached to the Lease, other than the Existing Tenant, prohibit the Occupant from engaging in the Prohibited Uses set forth in paragraphs C.1. through C.5 above.

D. Incorporation of Lease. This Memorandum is for informational purposes only and nothing contained herein shall be deemed to in any way modify or otherwise affect any of the terms and conditions of the Lease, the terms of which are incorporated herein by reference. This instrument is merely a memorandum of the Lease and is subject to all of the terms, provisions and conditions of the Lease. In the event of any inconsistency between the terms of the Lease and this instrument, the terms of the Lease shall prevail.

E. Binding Effect. The rights and obligations set forth herein shall be binding upon and inure to the benefit of the parties hereto and their respective heirs, personal representatives, successors and assigns.

IN WITNESS WHEREOF, the parties have executed this Memorandum of Lease as of the day and year first above written.

Witnesses or Attest (as to Landlord):

LANDLORD:

CSM INVESTORS, INC.,
a Minnesota corporation

Sign: Katie M. Junkermeier
Print Name: Katie M. Junkermeier

Sign: Angela Gower
Print Name: Angela Gower


By: Thomas P. Palmquist
Print Name: Thomas P. Palmquist
Print Title: Vice President
Date: 5-9-2011

STATE OF Minnesota)
) ss.:
COUNTY OF Hennepin)

The foregoing instrument was acknowledged before me this 9th day of May, 2011, by Thomas P. Palmquist, as Vice President of CSM INVESTORS, INC., a Minnesota corporation, on behalf of the corporation. He/she is personally known to me or has produced _____ as identification.

NOTARY SEAL

Notary: Jean M. Crosby
Print Name: Jean M. Crosby
Notary Public, State of MN
My commission expires: 1-31-2015



Witness or Attest (as to Tenant)

Sign: [Signature]
Print Name: **LINDA FEAGIN**

Sign: Patricia McVey
Print Name: **PATRICIA McVey**

Sign: [Signature]
Print Name: **LINDA FEAGIN**

Sign: Patricia McVey
Print Name: **PATRICIA McVey**

TENANT:

OFFICE DEPOT, INC.,
a Delaware corporation

By: [Signature]
Print Name: **EDWARD COSTA**

Date: 4/1/11
Title: **Vice President, Construction**

By: [Signature]
Print Name: **JOHN ROBERT KOCH**

Date: 4/1/11
Title: **SVP Real Estate & Construction**

STATE OF FLORIDA)
) SS:
COUNTY OF PALM BEACH)

I HEREBY CERTIFY that on this day before me, an officer duly authorized in the state and county named above to take acknowledgments, personally appeared John Robert Koch as Senior Vice President, Real Estate and Construction of OFFICE DEPOT, INC., a Delaware corporation, to me known to be the person who signed the foregoing instrument as such officer and he/she acknowledged that the execution thereof was his/her free act and deed as such officer for the use and purposes therein expressed and that the instrument is the act and deed of said corporation.

WITNESS my hand and official seal this 1 day of April, 2011.

[Signature]
Notary Public
State of Florida
My Commission expires: February 26, 2012



LINDA FEAGIN
MY COMMISSION # DD 738928
EXPIRES: February 26, 2012
Bonded Thru Budget Notary Services

STATE OF FLORIDA)
) SS:
COUNTY OF PALM BEACH)

I HEREBY CERTIFY that on this day before me, an officer duly authorized in the state and county named above to take acknowledgments, personally appeared Edward Costa as Vice President, Construction of OFFICE DEPOT, INC., a Delaware corporation, to me known to be the person who signed the foregoing instrument as such officer and he/she acknowledged that the execution thereof was his/her free act and deed as such officer for the use and purposes therein expressed and that the instrument is the act and deed of said corporation.

WITNESS my hand and official seal this 1 day of April, 2011.

[Signature]
Notary Public
State of Florida
My Commission expires: February 26, 2012



LINDA FEAGIN
MY COMMISSION # DD 738928
EXPIRES: February 26, 2012
Bonded Thru Budget Notary Services

EXHIBIT A

SHOPPING CENTER LEGAL DESCRIPTION

That part of Lot 2, Certified Survey Map No. 1591, as recorded in the office of the Register of Deeds for Racine County, Wisconsin, on September 23, 1992, in Volume 4 of Certified Survey Maps, at pages 872-873, as Document No. 1390854, and all of Parcel 1, Certified Survey Map No. 1580, as recorded in the office of the Register of Deeds for Racine County, Wisconsin, on August 24, 1992, in Volume 4 of Certified Survey Maps, at page 838, as Document No. 1387172, located in the Southwest Quarter of Section 24 and the Southeast Quarter of Section 23, Township 3 North, Range 22 East, being more completely described as follows: Beginning at the Southeast corner of Lot 2, Certified Survey Map No. 1591; thence from the point of beginning and with the South line of Lot 2 South 89 degrees 25 minutes 49 seconds West, 147.00 feet to a point being the Southwest corner of said Lot 2; thence North 1 degree 45 minutes 14 seconds West 234.63 feet to a point; thence North 87 degrees 31 minutes 24 seconds East 56.45 feet to a point; thence North 01 degree 49 minutes 29 seconds West, 27.52 feet to a point; thence North 89 degrees 59 minutes 20 seconds East 149.96 feet, to a point in the West line of Lot 1, Certified Survey Map No. 1580; thence, with said Lot 1, North 11 degrees 02 minutes 16 seconds East, 281.96 feet to a point of curvature; thence with a curve to the right having an arc of 49.40 feet, a radius of 179.04 feet and a chord that bears South 47 degrees 54 minutes 24 seconds East 49.24 feet to a point; thence South 40 degrees 00 minutes 10 seconds East 226.67 feet to a point of curvature; thence with a curve to the left having an arc of 72.14 feet, a radius of 350.98 feet and a chord that bears South 45 degrees 53 minutes 27 seconds East a distance of 72.01 feet to a point; thence South 11 degrees 49 minutes 57 seconds West 151.57 feet to a point; thence South 78 degrees 12 minutes 18 seconds East 226.26 feet to a point; thence South 11 degrees 46 minutes 27 seconds West 195.04 feet to a point; thence North 78 degrees 10 minutes 45 seconds West 500.45 feet to the point of beginning. Said land being in the Town of Mt. Pleasant, County of Racine, State of Wisconsin.