PROJECT ID: 3763-00-74
WITH:

COUNTY: RACINE

ORDER OF SHEETS

Section No.	1	Title
Section No.	2	Typical Sections and Details
Section No.	3	Estimate of Quantities
Section No.	3	Miscellaneous Quantities
Section No.	4	Right of Way Plat
Section No.	5	Plan and Profile
Section No.	6	Standard Detail Drawings
Section No.	7	Sign Plates
Section No.	8	Structure Plans
Section No.	9	Computer Earthwork Data
Section No.	9	Cross Sections

TOTAL SHEETS =

N

DESIGN DESIGNATION

A.A.D.T.	=	16,920 (2018)
A.A.D.T.	=	59,200 (2038)
D.H.V.	=	9,515
D.D.	=	50/50
T.	=	16.8%
DESIGN SPEED	=	50 MPH
ESALS	=	12,000,000

CONVENTIONAL SYMBOLS

PLAN

- CORPORATE LIMITS
- PROPERTY LINE
- LOT LINE
- LIMITED HIGHWAY EASEMENT
- EXISTING RIGHT OF WAY
- PROPOSED OR NEW R/W LINE
- SLOPE INTERCEPT
- REFERENCE LINE
- EXISTING CULVERT
- PROPOSED CULVERT (Box or Pipe)
- COMBUSTIBLE FLUIDS (CAUTION)
- MARSH AREA
- WOODED OR SHRUB AREA

PROFILE

- GRADE LINE
- ORIGINAL GROUND
- MARSH OR ROCK PROFILE (To be noted as such) (ROCK)
- SPECIAL DITCH (LABEL)
- GRADE ELEVATION (95.36)
- CULVERT (Profile View)

UTILITIES

- ELECTRIC (E)
- FIBER OPTIC (FO)
- GAS (G)
- SANITARY SEWER (SAN)
- STORM SEWER (SS)
- TELEPHONE (T)
- WATER (W)
- UTILITY PEDESTAL
- POWER POLE
- TELEPHONE POLE

STATE OF WISCONSIN
DEPARTMENT OF TRANSPORTATION

PLAN OF PROPOSED IMPROVEMENT

CTH KR, V MT PLEASANT

CTH H TO OLD GREENBAY ROAD

CTH KR

RACINE COUNTY

STATE PROJECT NUMBER
3763-00-74

STATE PROJECT	FEDERAL PROJECT	
	PROJECT	CONTRACT
3763-00-74		

60% DRAFT FOR REVIEW ONLY NOVEMBER 9, 2018

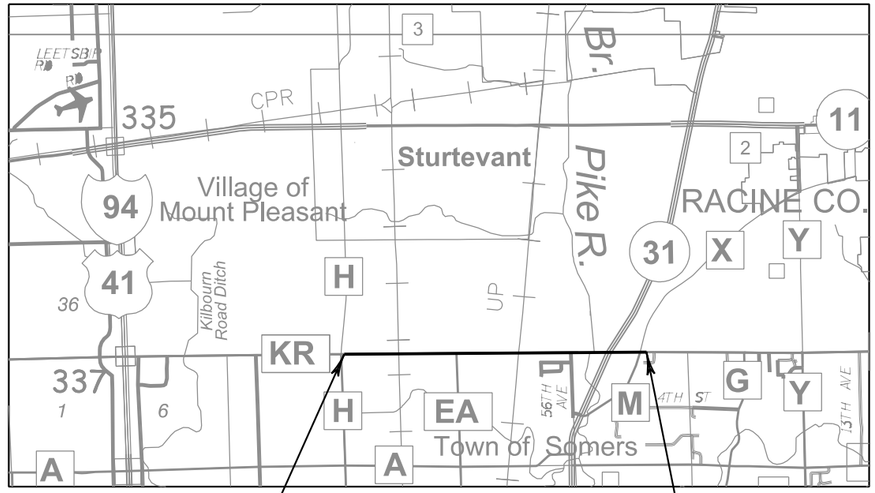

R-22-E

T-3-N
RACINE COUNTY

T-2-N
KENOSHA COUNTY

BEGIN PROJECT 3763-00-74
STA 452+75.00
X=604,554.104
Y=164,987.484

END PROJECT 3763-00-74
STA 609+86.00

LAYOUT
SCALE 0 0.6 MI.

TOTAL NET LENGTH OF CENTERLINE = 2.976 MI.

ELEVATIONS SHOWN ON THIS PLAN ARE REFERENCED TO THE NORTH AMERICAN VERTICAL DATUM OF NAVD 88(1991)

COORDINATES ON THIS PLAN ARE REFERENCED TO THE WISCONSIN COORDINATE REFERENCE SYSTEM (WISCRS), RACINE COUNTY, NAD 1983(1997)

(Date) (Signature)

STATE OF WISCONSIN
DEPARTMENT OF TRANSPORTATION

PREPARED BY

Surveyor	KAPUR & ASSOCIATES
Designer	KAPUR & ASSOCIATES
Project Manager	STEVE HOFF
Regional Examiner	
Regional Supervisor	MANOJOY NAG

APPROVED FOR THE DEPARTMENT

DATE: _____ (Signature)

PRE_1

E

2

GENERAL NOTES

THE LOCATIONS OF EXISTING AND PROPOSED UTILITY INSTALLATIONS AS SHOWN ON THE PLANS ARE APPROXIMATE. THERE MAY BE OTHER UTILITY INSTALLATIONS WITHIN THE PROJECT AREA THAT ARE NOT SHOWN.

THE CONTRACTOR SHALL NOTIFY DIGGERS HOTLINE AND AFFECTED UTILITIES PRIOR TO THE START OF WORK. ANY LOCAL MUNICIPAL UTILITY WHICH IS NOT A MEMBER OF DIGGERS HOTLINE MUST BE CONTACTED SEPARATELY.

TEMPORARY STORAGE OF ANY EXCAVATED MATERIAL WILL NOT BE PERMITTED IN WETLAND AREAS.

FERTILIZER SHALL NOT BE USED WITHIN 20 FEET OF NAVIGABLE WATERWAYS OR WETLANDS.

CROSS SECTIONS SHOWN INCLUDE THE THICKNESS OF TOPSOIL WHERE REQUIRED. TOPSOIL SHALL BE PLACED A MINIMUM OF 6 INCHES IN DEPTH.

TOPSOIL SHALL NOT BE PLACED UNTIL APPROVED BY ENGINEER.

RE-TOPSOIL OF GRADED AREAS, AS DESIGNATED BY THE ENGINEER, IMMEDIATELY AFTER GRADING IS COMPLETED WITHIN THOSE AREAS. SEED, FERTILIZE, AND MULCH/EROSION MAT TOP-SOILED AREAS, AS DESIGNATED BY THE ENGINEER, WITHIN FIVE (5) CALENDAR DAYS AFTER PLACEMENT OF TOPSOIL.
IF GRADED AREAS ARE LEFT EXPOSED FOR MORE THAN (14) CALENDAR DAYS, SEED THOSE AREAS WITH TEMPORARY SEED AND MULCH.

STOCKPILE EXCESS MATERIAL OR SPOILS ON UPLAND AREAS AWAY FROM WETLANDS, FLOODPLAINS AND WATERWAYS. STOCKPILED SOIL SHALL BE PROTECTED AGAINST EROSION. IF STOCKPILED MATERIAL IS LEFT FOR MORE THAN FOURTEEN (14) CALENDAR DAYS, SEED THE STOCKPILE WITH TEMPORARY SEED AND MULCH.

EROSION CONTROL DEVICES ARE AT SUGGESTED LOCATIONS. THE ACTUAL LOCATIONS WILL BE DETERMINED BY THE CONTRACTORS ECIP AND BY THE ENGINEER.
EROSION CONTROL DEVICES SHALL BE MAINTAINED UNTIL PERMANENT VEGETATION IS ESTABLISHED OR UNTIL THE ENGINEER DETERMINES THAT THE DEVICE IS NO LONGER REQUIRED.

EROSION CONTROL DEVICES WILL BE PLACED IN SEQUENCE WITH CONSTRUCTION ACTIVITIES AS DETERMINED BY THE ENGINEER.

INLET PROTECTION IS REQUIRED AT ALL INLETS AS PER DETAIL OR AS DIRECTED BY THE ENGINEER.

NO TREES OR SHRUBS SHALL BE REMOVED WITHOUT APPROVAL OF THE ENGINEER.

ALL HOLES OR OPENINGS BELOW SUBGRADE RESULTING FROM ABANDONMENT OR REMOVAL OF EXISTING STRUCTURES WILL BE FILLED WITH COMPACTED BACKFILL GRANULAR GRADE 1 UNLESS REGULATIONS REQUIRED OTHERWISE. BACKFILL GRANULAR GRADE 1 IS INCIDENTAL TO THE REMOVAL ITEM.

PRIOR TO ORDERING DRAINAGE PIPES AND STRUCTURES, THE CONTRACTOR SHALL VERIFY INVERT AND RIM ELEVATIONS IN THE PLAN WITH THE ENGINEER.

INLET AND DISCHARGE ELEVATIONS FOR DRAINAGE STRUCTURES SHOWN ON THE PLAN MAY BE ADJUSTED BY THE ENGINEER TO FIT FIELD CONDITIONS.

LOCATION AND ELEVATION OF STORM SEWER STRUCTURES IN CURB AND GUTTER SECTION REFER TO FLOW LINE OF CURB.

LOCATION AND ELEVATION OF STORM SEWER STRUCTURES NOT IN CURB AND GUTTER REFER TO CENTERLINE OF COVER.

CURB HEIGHTS AT THE END OF CURB AND GUTTER SHALL BE TAPERED FROM 0 TO 6 INCHES OVER 6 FEET.

CURB AND GUTTER GRADES ARE GIVEN TO THE FLANGE LINE, UNLESS NOTED OTHERWISE.

CURB AND GUTTER JOINT SPACING SHALL MATCH ADJACENT PAVEMENT.

1/2-INCH FELT EXPANSION JOINT MATERIAL IS REQUIRED BETWEEN BACK OF CURB AND FRONT OF WALK OR DRIVEWAY APRON.

EXISTING DRIVEWAYS AND FIELD ENTRANCES SHALL BE RESTORED IN KIND AS DIRECTED BY THE ENGINEER IN THE FIELD AND AT THE LOCATION DETERMINED BY THE ENGINEER.

BROKEN CONCRETE CONTAINING RE-BAR SHALL NOT BE USED AS RIPRAP.

A SAWED JOINT IS REQUIRED WHERE NEW HMA PAVEMENT MEETS EXISTING ASPHALTIC CONCRETE SURFACE.

TRAFFIC CONTROL DEVICES SHALL BE ADJUSTED TO FIT FIELD CONDITIONS AS DIRECTED BY THE ENGINEER.

SIGN LAYOUTS SHALL BE IN ACCORDANCE WITH THE FEDERAL HIGHWAY ADMINISTRATION MANUAL ON UNIFORM TRAFFIC CONTROL DEVICES (MUTCD).

SIGNS TO BE MOVED SHALL BE STORED AND PROTECTED BY THE CONTRACTOR, FREE FROM DAMAGE, UNTIL SUCH TIME AS THEY ARE RE-INSTALLED.

DESIGN INDEX

TITLE
GENERAL NOTES AND UTILITY CONTACTS
PROJECT OVERVIEW
TYPICAL SECTIONS
STORM SEWER
STAGE CONSTRUCTION
CONTROL AND BENCHMARK OVERVIEW
ALIGNMENT PLAN

PROJECT NO: 3763-00-74	HWY: CTH KR	COUNTY: RACINE	GENERAL NOTES AND UTILITY CONTACTS	SHEET E

PRE_2

FILE NAME : S:\DOT\DOT_SE\180045_Foxconn_Local_Roads\Design\DGN Files\CTH KR East\Plansheets\020101_GN.dgn PLOT DATE : 11/9/2018 PLOT BY : wwolak PLOT NAME : PLOT SCALE : 1:100
WISDOT/CADDS SHEET 42

UTILITY CONTACTS

AT&T WISCONSIN
JEFF OLDENBURG
2005 PEWAUKEE ROAD
WAUKESHA, WI 53188
PHONE: (262) 896-7522
jo2376@att.com

CHARTER COMMUNICATIONS
PETE KRUZELA
1320 N. MARTIN LUTHER KING JR. DRIVE
MILWAUKEE, WI 53212
PHONE: (414) 908-1339
CELL: (414) 688-5376
pete.kruzela@charter.com
wis.engineering@charter.com

VILLAGE OF MOUNT PLEASANT - SEWER
ANTHONY BEYER
6126 DURAND AVENUE
RACINE, WI 53406
PHONE: (262) 664-7849
tbeyer@mtpleasantwi.gov

RACINE WATER WORKS COMMISSION
CHAD REGALIA
800 CENTER STREET, ROOM 227
RACINE, WI 53403
PHONE: (262) 497-4611
chad.regalia@cityofracine.org

WE ENERGIES - ELECTRIC
SEND ALL CORRESPONDENCE TO:
NICOLE SMULLEN
333 W. EVERETT STREET - A299
MILWAUKEE, WI 53203
PHONE: 414-221-5617
CELL: 414-460-7190
Nicole.Smullen@we-energies.com

CONSTRUCTION FIELD CONTACT:
ANDY DOERFLINGER
500 S. 116TH STREET
WEST ALLIS, WI 53214
OFFICE: (414) 944-5758
CELL: (262) 939-5601
andy.doerflinger@we-energies.com

WE ENERGIES - GAS
SEND ALL CORRESPONDENCE TO:
NICOLE SMULLEN
333 W. EVERETT STREET - A299
MILWAUKEE, WI 53203
PHONE: 414-221-5617
CELL: 414-460-7190
Nicole.Smullen@we-energies.com

CONSTRUCTION FIELD CONTACT:
ANDY DOERFLINGER
500 S. 116TH STREET
WEST ALLIS, WI 53214
OFFICE: (414) 944-5758
CELL: (262) 939-5601
andy.doerflinger@we-energies.com

WISDOT - LIGHTING
ERIC PEREA
141 NW BARSTOW STREET
WAUKESHA, WI 53187
PHONE: (262) 574-5422
CELL: (414) 750-0935
eric.perea@dot.wi.gov

UTILITY CONTACTS - CONTINUED

WISDOT - SIGNALS
JOHN HAUG
141 NW BARSTOW STREET
WAUKESHA, WI 53187
PHONE: (262) 521-5356
john.haug@dot.wi.gov

WISDOT - COMMUNICATIONS
JEFFREY MADSON
433 W ST. PAUL AVENUE
SUITE 300
MILWAUKEE, WI 53203
PHONE: (414) 225-3723
jeffrey.madson@dot.wi.gov

STATE AGENCIES

WISCONSIN DEPARTMENT OF TRANSPORTATION
LACI KAZAN - ENVIRONMENTAL ANALYST AND REVIEW SPECIALIST
141 NW BARSTOW STREET
WAUKESHA, WI 53187-0798
CELL: (414) 322-1429
laci.kazan@dot.wi.gov

WISCONSIN DEPARTMENT OF NATURAL RESOURCES
KRISTINA BETZOLD
DNR SERVICE CENTER
2300 N. MARTIN LUTHER KING JR.
MILWAUKEE WI 53212
PHONE: (414) 507-4946
kristina.betzold@wisconsin.gov

WISCONSIN DEPARTMENT OF TRANSPORTATION
GREG BERRY UTILITY COORDINATOR
141 NW BARSTOW STREET
WAUKESHA, WI 53187-0798
CELL: (414) 750-7828
gregory.berry@dot.wi.gov

WISCONSIN DEPARTMENT OF TRANSPORTATION
STEVE HOFF, PROJECT MANAGER
141 NW BARSTOW STREET
WAUKESHA, WI 53187-0798
(262) 548-6718
steve.hoff@dot.wi.gov

OTHER AGENCIES

KENOSHA COUNTY PUBLIC WORKS
RAY ARBET
19600 75TH STREET
PO BOX 609
BRISTOL, WI 53104-0609
PHONE: (262) 857-1870

MOUNT PLEASANT, VILLAGE OF
MARK BENISH
8700 CAMPUS DRIVE
MOUNT PLEASANT, WI 53406
PHONE: (262) 664-7844
mbenish@mtpleasantwi.gov

RACINE COUNTY - DPW
ROLEY BEHM
14200 WASHINGTON AVENUE
STURTEVANT, WI 53177
roley.behm@racinecounty.com

SOMERS, TOWN OF
JERRY SMITH
P.O. BOX 197
SOMERS, WI 53171
PHONE: (262) 859-2822
gsmith@somers.org

SOUTHEASTERN WISCONSIN REGIONAL PLANNING COMMISSION
ROB MERRY
W239 N1812 ROCKWOOD DRIVE
P.O. BOX 1607
WAUKESHA, WI 53187-1607
PHONE: (262) 953-4289
CELL: (920) 912-1036
rmerry@sewrpc.org

CANADIAN PACIFIC RAILWAY CO.
JIM KRIEGER
501 MARQUETTE AVENUE, SUITE 635
MINNEAPOLIS, MN 55402
PHONE: (612) 904-5994

UNION PACIFIC RAILROAD COMPANY
JOHN VENICE
101 N. WACKER DRIVE, SUITE 1920
CHICAGO, IL 60606
PHONE: (312) 777-2043
jnvenice@up.com

TO OBTAIN LOCATION OF PARTICIPANTS' UNDERGROUND FACILITIES BEFORE YOU DIG IN WISCONSIN

WIS. STATUTE 182.0175 (1974) REQUIRES MIN. OF 3 WORK DAYS NOTICE BEFORE YOU EXCAVATE.

DIGGERS HOTLINE
Dial 811 or (800) 242-8511
www.DiggersHotline.com

STANDARD ABBREVIATIONS

<	ANGLE
ADT	AVERAGE DAILY TRAFFIC
AC	ACRE
AE, AEW	APRON ENDWALL
AGG	AGGREGATE
AH	AHEAD
ASPH	ASPHALTIC
BC	BACK OF CURB
BF	BACK FACE
BIT	EXISTING BITUMINOUS
BM	BENCH MARK
BEG	BEGIN
BK	BACK
C & G	CURB AND GUTTER
CABC	CRUSHED AGGREGATE BASE COURSE
CB	CATCH BASIN
CMCP	CORRUGATED METAL CULVERT PIPE
CMP	CORRUGATED METAL PIPE
CP	CULVERT PIPE
CY	CUBIC YARD
CL OR C/L	CENTER LINE
CO	COUNTY
CONC	CONCRETE
CONST	CONSTRUCTION
CR	CREEK
CTH	COUNTY TRUNK HIGHWAY
CWT	HUNDRED WEIGHT
D	DEGREE OF CURVE
△	DELTA
DHV	DESIGN HOUR VOLUME
DIA	DIAMETER
DISCH	DISCHARGE
E	EAST
EA	EACH
EB	EASTBOUND
EBS	EXCAVATION BELOW SUBGRADE
EL, ELEV	ELEVATION
ELEC	ELECTRIC(AL), ELEC CABLE
EMB	EMBANKMENT
ESALS	EQUIVALENT SINGLE AXEL LOADS
ESMT	EASEMENT
EW	ENDWALL
EXC	EXCAVATION
EXIST	EXISTING BITUMINOUS
EXP	EXPANSION
FC	FACE OF CURB
FE	FIELD ENTRANCE
FF	FACE TO FACE
F/L, FL	FLOW LINE
FERT	FERTILIZER
FHWA	FEDERAL HIGHWAY
FT	FOOT (FEET)
G	GAS
GN	GRID NORTH
H	HOUSE
HMA	HOT MIX ASPHALT
HORZ	HORIZONTAL
HP	HIGH POINT
HR	HANDICAP RAMP
HYD	HYDRANT
I	INTERSECTION ANGLE
ID	INSIDE DIAMETER
INL	INLET
INTER	INTERSECTION
INV	INVERT
IP	IRON PIPE
JT	JOINT
K	RATE OF VERTICAL CURVATURE
L	LENGTH OF CURVE
LB	POUND
LC	LONG CHORD OF CURVE
LP	LOW POINT
LF	LINEAR FOOT(FEET)
LHF	LEFT HAND FORWARD
LS	LUMP SUM
LT	LEFT
M	MARSH
MATL	MATERIAL
MP	MARKER POST
MAX	MAXIMUM
MGAL	1000 GALLONS
MH	MANHOLE
MIN	MINIMUM
ML OR M/L	MATCH LINE
N	NORTH
NB	NORTHBOUND
NC	NORMAL CROWN OR NO CHANGE
NO	NUMBER
NW OR N/W	NORMAL WATER
OBLIT	OBLITERATE
OD	OUTSIDE DIAMETER
PAVT	PAVEMENT
PC	POINT OF CURVATURE
PCC	POINT OF COMPOUND CURVE
PE	PRIVATE ENTRANCE
PGL	PROFILE GRADE LINE
PI	POINT OF INTERSECTION
PL	PROPERTY LINE
PLE	PERMANENT LIMITED EASEMENT
PRC	POINT OF REVERSE CURVE
PROJ	PROJECT
PSI	POUNDS PER SQUARE INCH
PT	POINT OF TANGENCY
PVC	POLYVINYL CHLORIDE
PAV'T	PAVEMENT
PCC	PORTLAND CEMENT CONCRETE
R	RADIUS OR RANGE
RC	REVERSE CURVE
RCCP	REINFORCED CONCRETE CULVERT PIPE
RCHECP	REINFORCED CONCRETE HORIZONTAL ELLIPTICAL CULVERT PIPE
RCPSS	REINFORCED CONCRETE PIPE STORM SEWER
RHF	RIGHT HAND FORWARD
R/L	REFERENCE LINE
R/W	RIGHT OF WAY
RD	ROAD
RDWY	ROADWAY
REL	RELOCATE
REM	REMAINING
REQD	REQUIRED
RO	RUN OFF LENGTH
RT	RIGHT
RW	RETAINING WALL
S	SOUTH
SALV	SALVAGED
SAN	SANITARY
SB	SOUTHBOUND
SDD	STANDARD DETAIL DRAWINGS
SE	SUPERELEVATION
SEC	SECTION
SF	SQUARE FOOT (FEET)
S/L	SURVEY LINE
SHLDR	SHOULDER(S)
SHR	SHRINKAGE
SPECS	SPECIFICATIONS
SS	STORM SEWER
STA	STATION
STH	STATE TRUNK HIGHWAY
STR	STRUCTURE
SW	SIDEWALK
SY	SQUARE YARD
TAN	TANGENT
TEL	TELEPHONE
T	(TRUCKS) PERCENT OF
TC	TOP OF CURB
TAN	TANGENT
TEMP	TEMPORARY
TL OR T/L	TRANSIT LINE
TLE	TEMPORARY LIMITED EASEMENT
TYP	TYPICAL
UG	UNDERGROUND (CABLE)
UNCL	UNCLASSIFIED
VAR	VARIABLE
VCL	VERTICAL CURVE LENGTH
VPC	VERTICAL POINT OF CURVATURE
VPCC	VERTICAL POINT OF COMPOUND CURVE
VPI	VERTICAL POINT OF INTERSECTION
VPRC	VERTICAL POINT OF REVERSE CURVE
VPT	VERTICAL POINT OF TANGENCY
VLV	VALVE
VOL	VOLUME
W	WEST
WB	WESTBOUND
WV	WATER VALVE
X	EASTING OR EAST GRID COORDINATE
Y	NORTHING OR NORTH GRID COORDINATE
YD	YARD

PROJECT NO: 3763-00-74	HWY: CTH KR	COUNTY: RACINE	PROJECT OVERVIEW	SHEET E

PRE_4

FILE NAME : S:\DOT\DOT_SE\180045_Foxconn_Local_Roads\Design\DGN Files\CTH KR East\Plansheets\020201_PO.dgn PLOT DATE : 11/9/2018 PLOT BY : wwolak PLOT NAME : PLOT SCALE : 1:600

WISDOT/CADDS SHEET 42

2

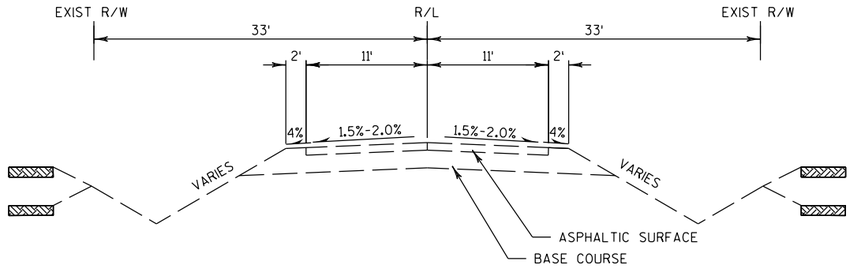

72ND AVE TYPICAL EXISTING SECTION

STA 53+27 TO STA 63+00

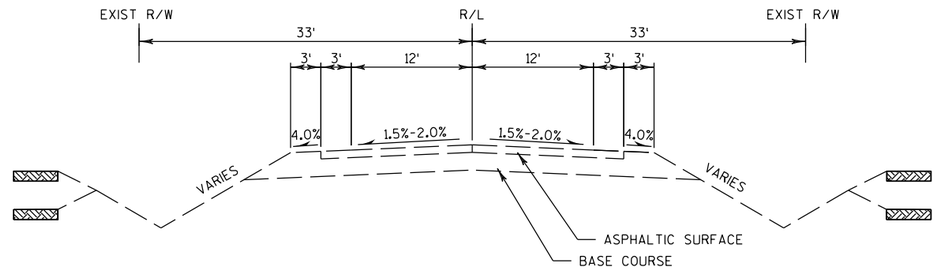

CTH KR TYPICAL EXISTING SECTION

STA 452+75 TO STA 609+86

PROJECT NO: 3763-00-74	HWY: CTH KR	COUNTY: RACINE	TYPICAL SECTIONS CTH KR	SHEET E

PRE_5

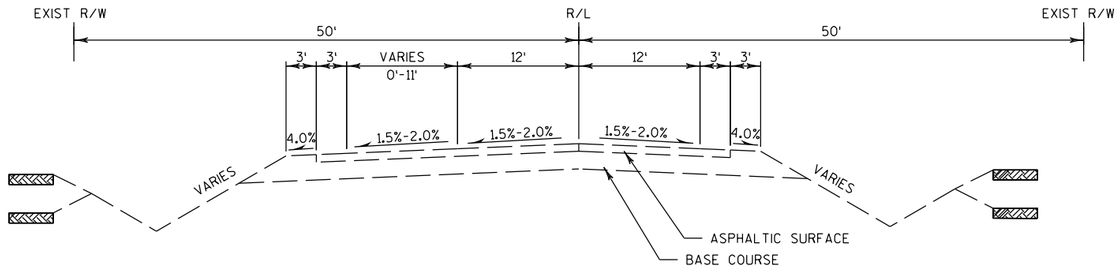

OLD GREEN BAY RD TYPICAL EXISTING SECTION

NORTH APPROACH

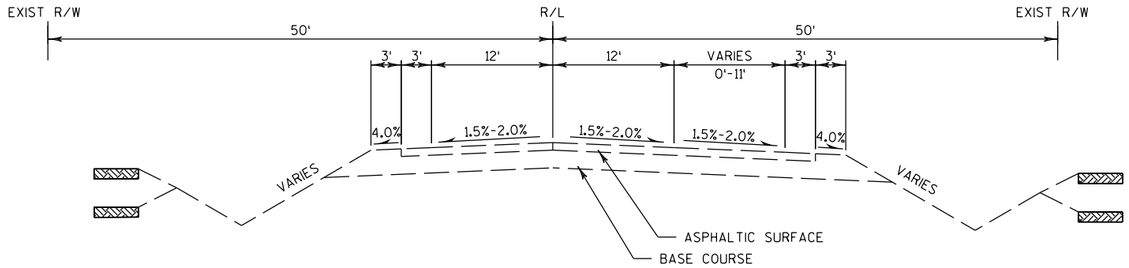

OLD GREEN BAY RD TYPICAL EXISTING SECTION

SOUTH APPROACH

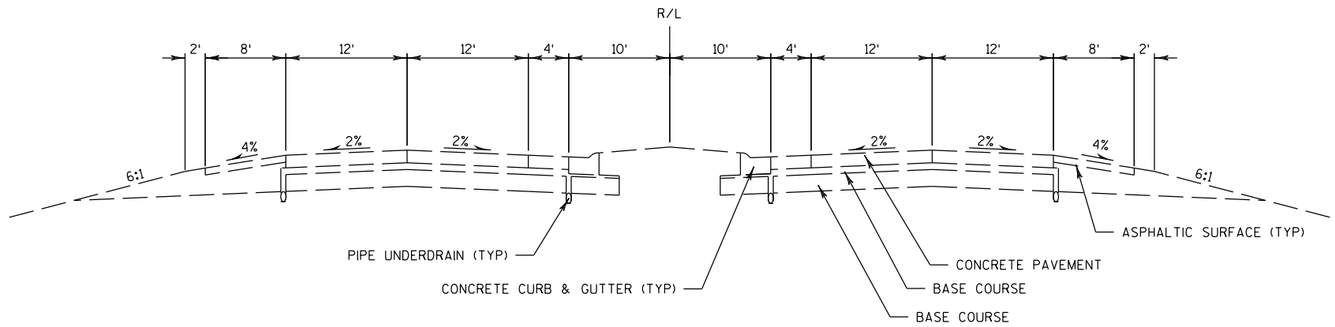

STH 31 TYPICAL EXISTING SECTION

PROJECT NO: 3763-00-74	HWY: CTH KR	COUNTY: RACINE	TYPICAL SECTIONS CTH KR	SHEET E

PRE_6

FILE NAME : S:\DOT\DOT_SE\180045_Foxconn_Local_Roads\Design\DGN Files\CTH KR East\Plansheets\020301_TS.dgn PLOT DATE : 11/9/2018 PLOT BY : wwolak PLOT NAME : PLOT SCALE : 1:15

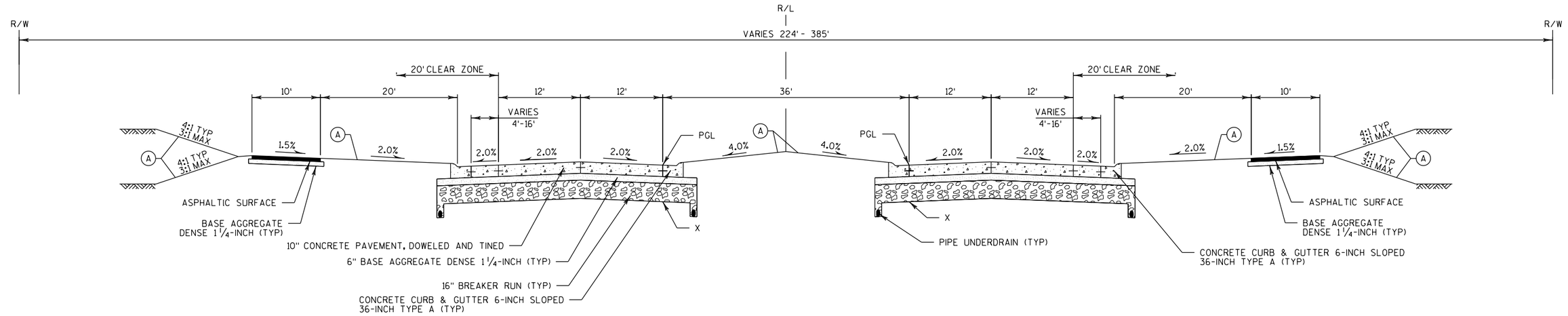

CTH KR TYPICAL FINISHED SECTION

STA 467+98 TO STA 507+03

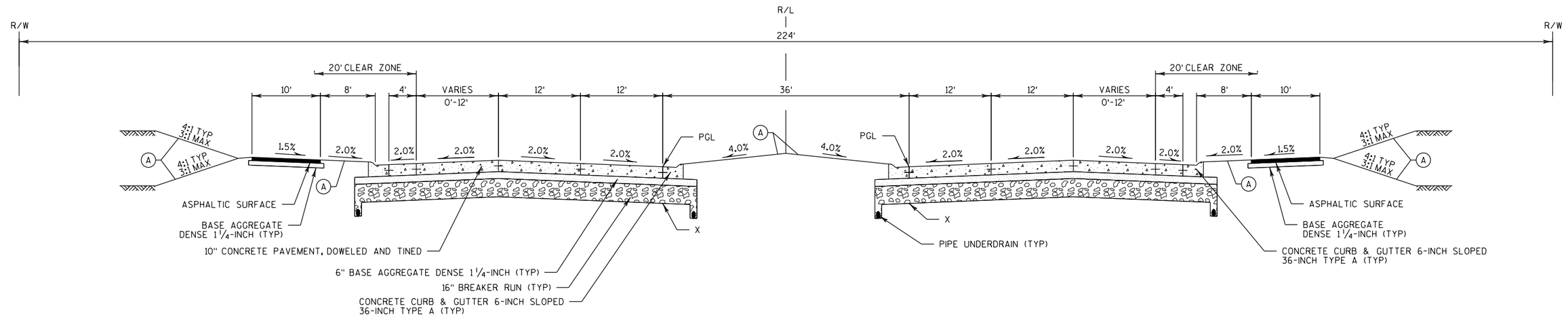

CTH KR TYPICAL FINISHED SECTION

STA 452+75 TO STA 467+98

LEGEND

(A) TOPSOIL SPECIAL, FERTILIZER, SEED AND EROSION MAT

(B) CONCRETE SIDEWALK 5-INCH

X = POINT REFERENCED ON CROSS SECTIONS
PGL = POINT REFERRED TO ON PROFILE

PROJECT NO: 3763-00-74	HWY: CTH KR	COUNTY: RACINE	TYPICAL SECTIONS CTH KR	SHEET E

PRE_7

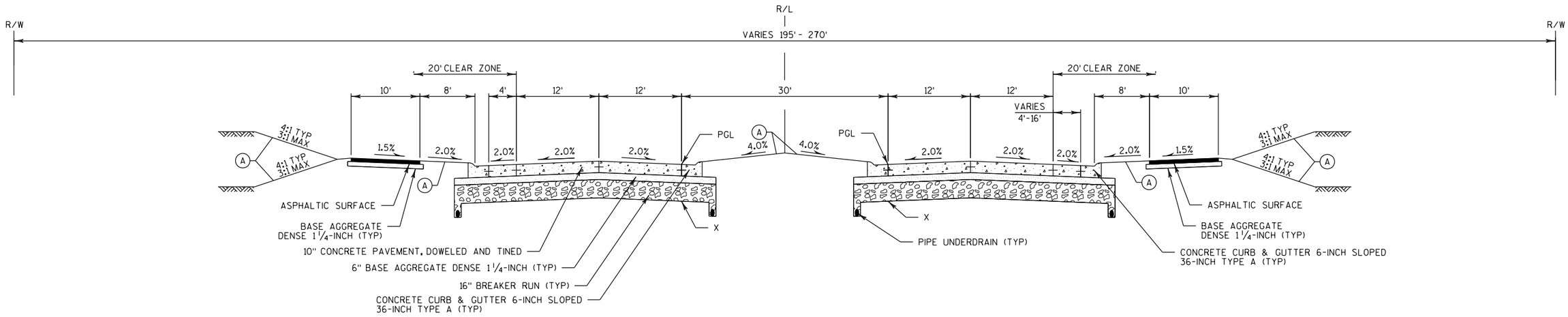

CTH KR TYPICAL FINISHED SECTION

STA 557+35 TO STA 575+84

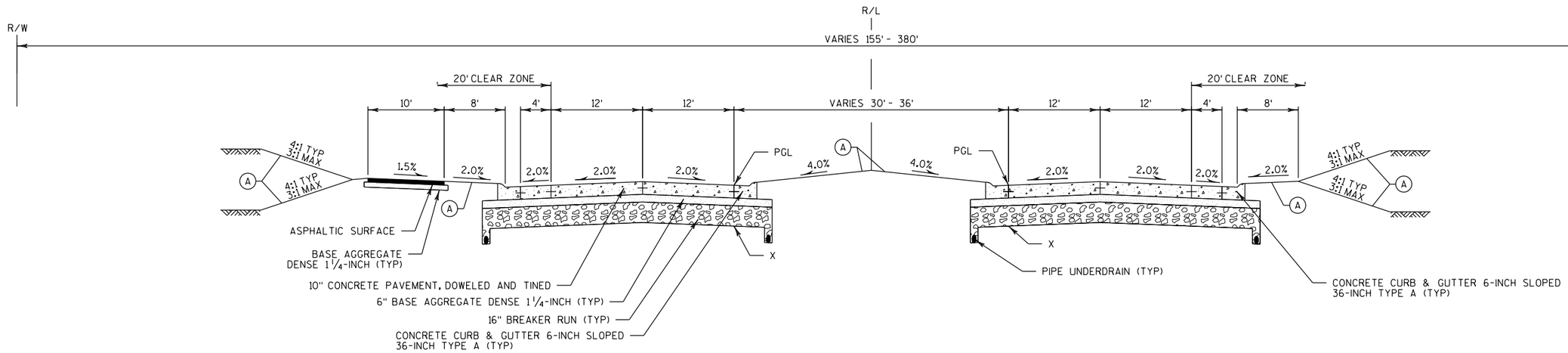

CTH KR TYPICAL FINISHED SECTION

STA 507+03 TO STA 557+35

LEGEND

(A) TOPSOIL SPECIAL, FERTILIZER, SEED AND EROSION MAT

(B) CONCRETE SIDEWALK 5-INCH

X = POINT REFERENCED ON CROSS SECTIONS
PGL = POINT REFERRED TO ON PROFILE

PROJECT NO: 3763-00-74	HWY: CTH KR	COUNTY: RACINE	TYPICAL SECTIONS CTH KR	SHEET E

PRE_8

FILE NAME : S:\DOT\DOT_SE\180045_Foxconn_Local_Roads\Design\DGN Files\CTH KR East\Plansheets\020302_TS.dgn PLOT DATE : 11/9/2018 PLOT BY : wwolak PLOT NAME : PLOT SCALE : 1:15

WISDOT/CADDS SHEET 42

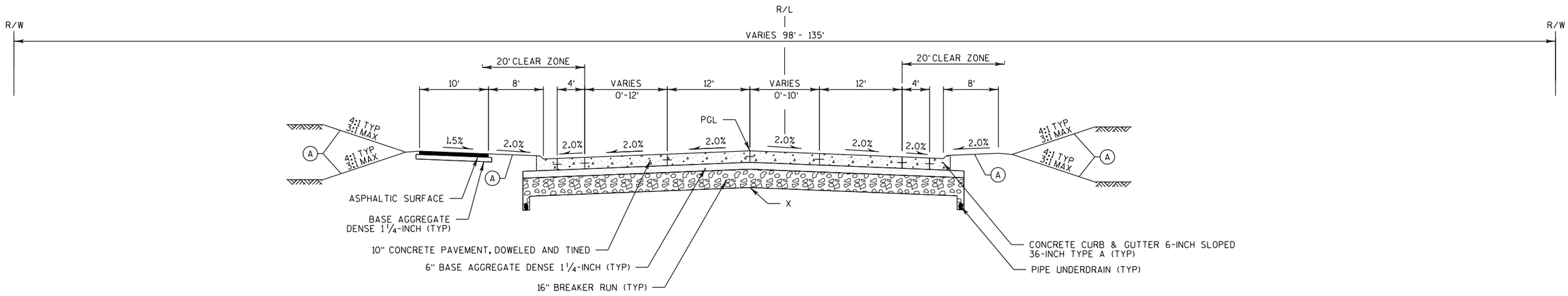

CTH KR TYPICAL FINISHED SECTION

STA 603+67 TO STA 609+86

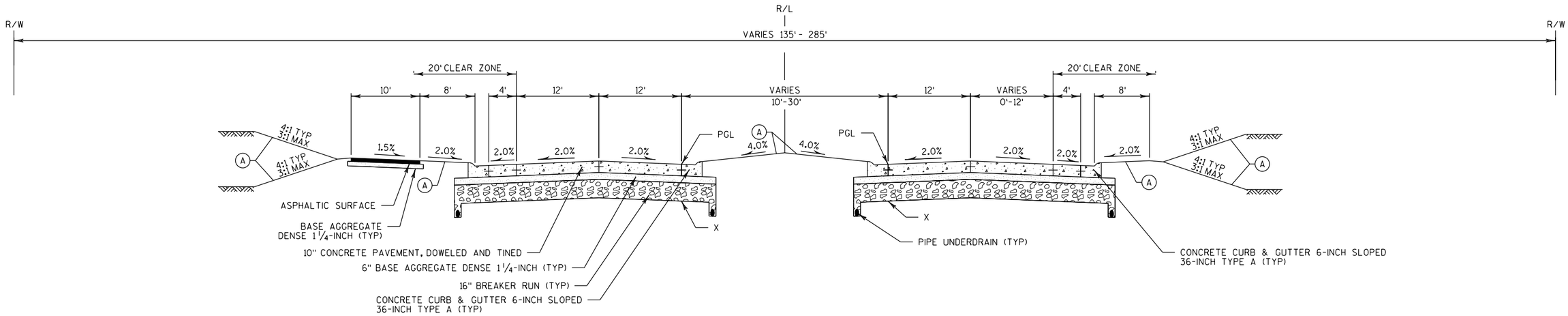

CTH KR TYPICAL FINISHED SECTION

STA 575+84 TO STA 603+67

LEGEND

(A) TOPSOIL SPECIAL, FERTILIZER, SEED AND EROSION MAT

(B) CONCRETE SIDEWALK 5-INCH

X = POINT REFERENCED ON CROSS SECTIONS
PGL = POINT REFERRED TO ON PROFILE

PROJECT NO: 3763-00-74	HWY: CTH KR	COUNTY: RACINE	TYPICAL SECTIONS CTH KR	SHEET E

PRE_9

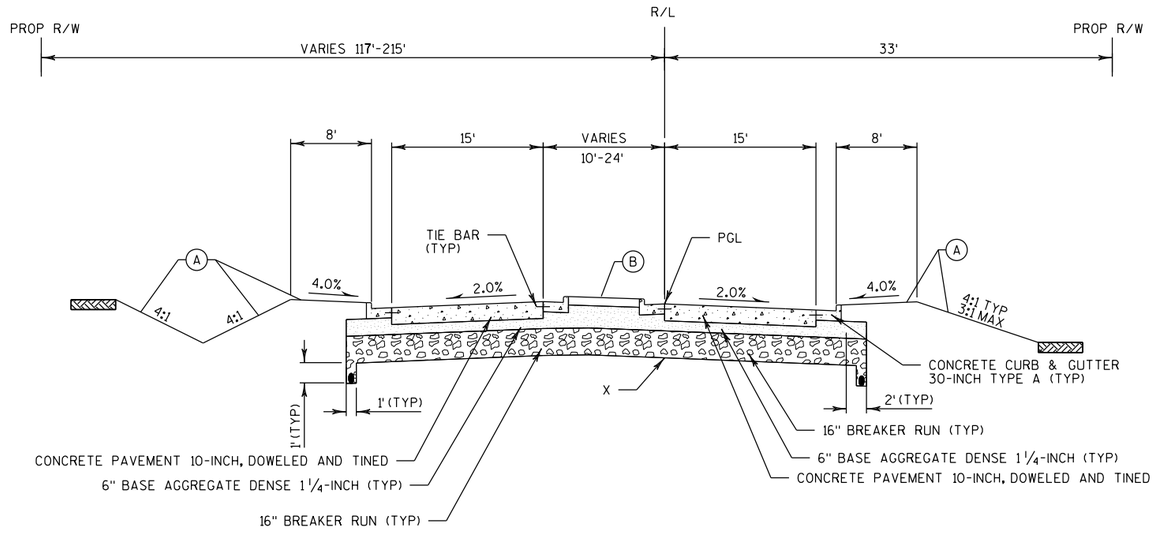

72ND AVE TYPICAL FINISHED SECTION

STA 57+69 TO STA 59+53

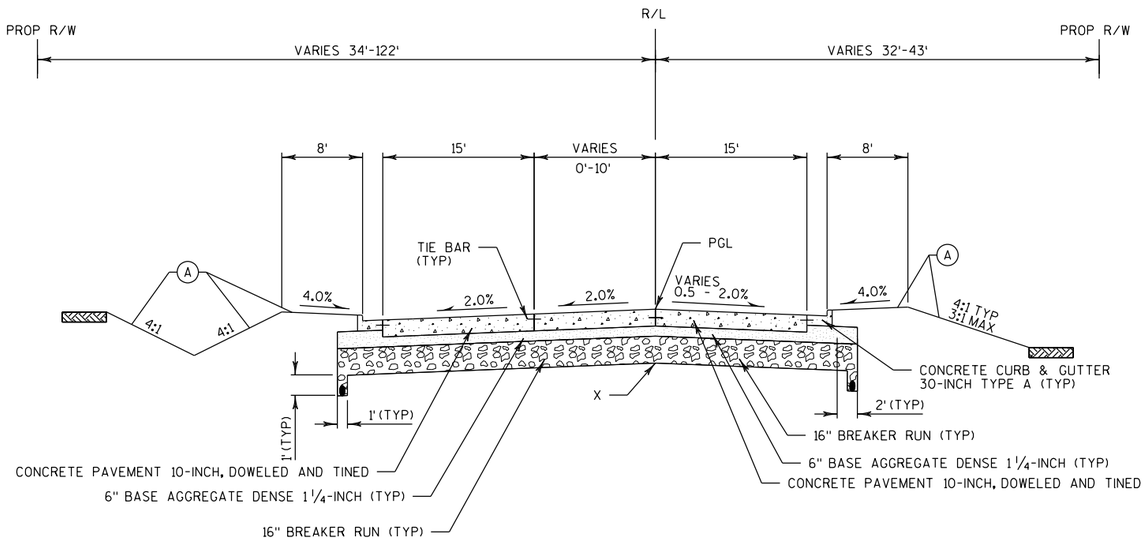

72ND AVE TYPICAL FINISHED SECTION

STA 53+27 TO STA 57+69

LEGEND

(A) TOPSOIL SPECIAL, FERTILIZER, SEED AND EROSION MAT

(B) CONCRETE SIDEWALK 5-INCH

X = POINT REFERENCED ON CROSS SECTIONS
PGL = POINT REFERRED TO ON PROFILE

PROJECT NO: 3760-00-70	HWY: CTH H	COUNTY: RACINE	TYPICAL SECTIONS	SHEET E

PRE_10

2

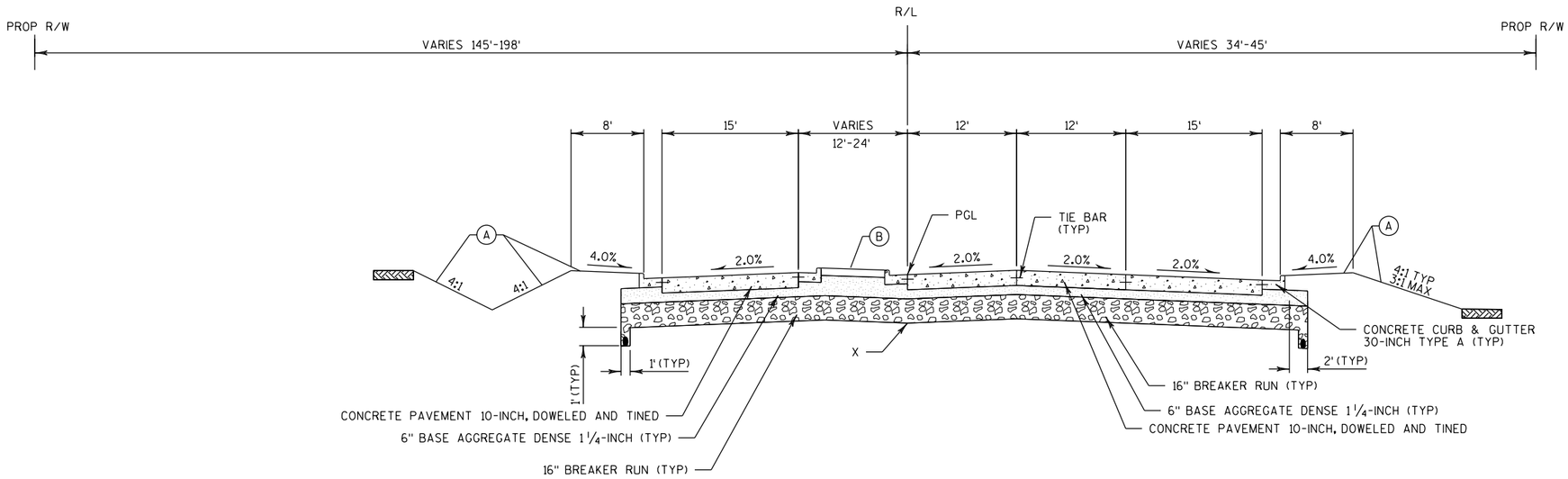

72ND AVE TYPICAL FINISHED SECTION

STA 59+53 TO STA 63+00

LEGEND

(A) TOPSOIL SPECIAL, FERTILIZER, SEED AND EROSION MAT

(B) CONCRETE SIDEWALK 5-INCH

X = POINT REFERENCED ON CROSS SECTIONS
PGL = POINT REFERRED TO ON PROFILE

PROJECT NO: 3760-00-70	HWY: CTH H	COUNTY: RACINE	TYPICAL SECTIONS	SHEET E

PRE_11

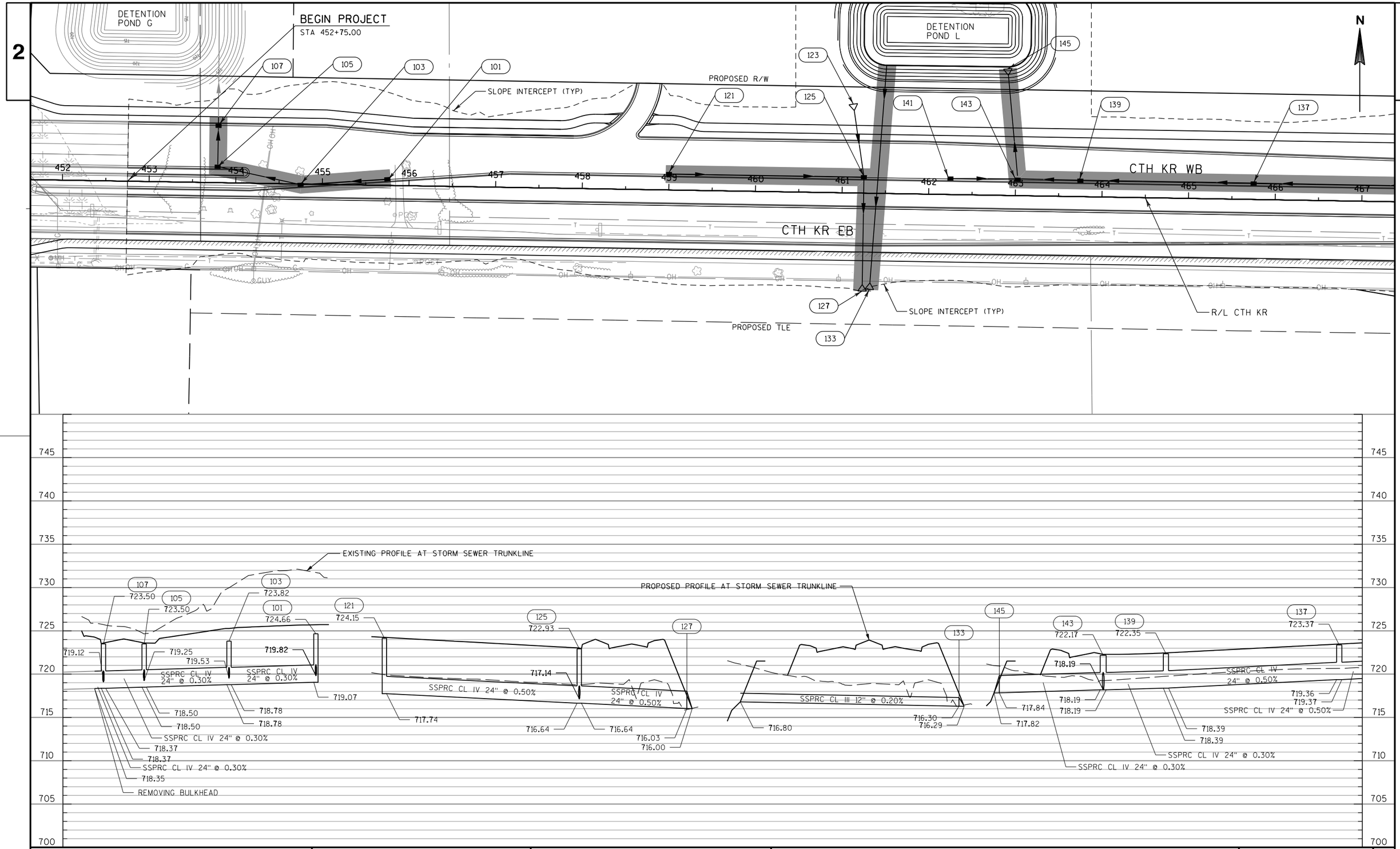

PROJECT NO: 3763-00-74	HWY: CTH KR	COUNTY: RACINE	STORM SEWER PLAN AND PROFILE: CTH KR	SHEET E

PRE_12

FILE NAME : S:\DOT\DOT_SE\180045_Foxconn_Local_Roads\Design\DGN Files\CTH KR East\Plansheets\022501_SS.dgn PLOT DATE : 11/9/2018 PLOT BY : wwolak PLOT NAME : PLOT SCALE : 1:100

WISDOT/CADDS SHEET 41

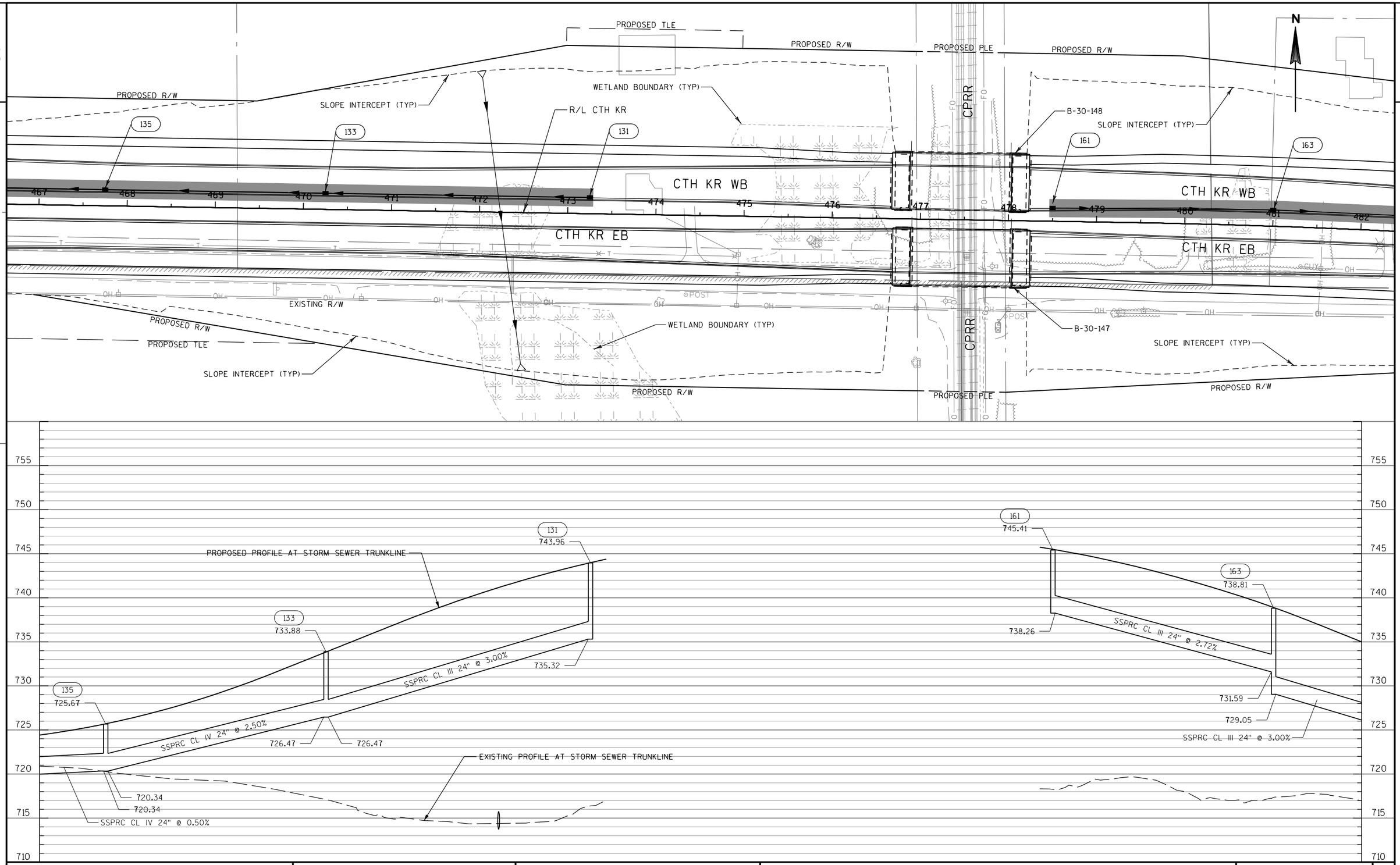

PROJECT NO: 3763-00-74	HWY: CTH KR	COUNTY: RACINE	STORM SEWER PLAN AND PROFILE: CTH KR	SHEET PRE_13	E

FILE NAME : S:\DOT\DOT_SE\180045_Foxconn_Local_Roads\Design\DGN Files\CTH KR East\Plansheets\022502_SS.dgn PLOT DATE : 11/9/2018 PLOT BY : wwolak PLOT NAME : PLOT SCALE : 1:100

WISDOT/CADDS SHEET 41

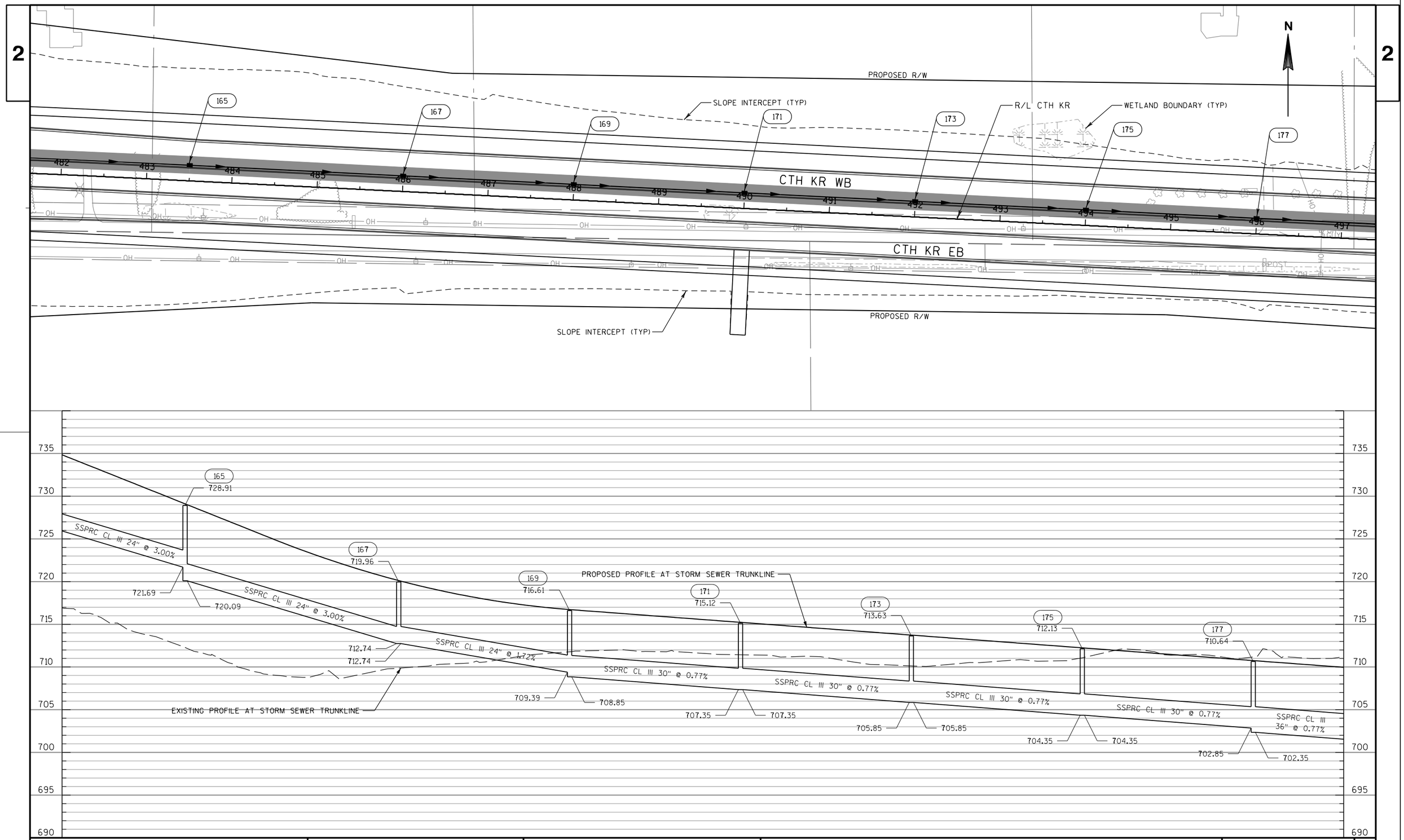

PROJECT NO: 3763-00-74	HWY: CTH KR	COUNTY: RACINE	STORM SEWER PLAN AND PROFILE: CTH KR	SHEET E

FILE NAME : S:\DOT\DOT_SE\180045_Foxconn_Local_Roads\Design\DGN Files\CTH KR East\Plansheets\022503_SS.dgn PLOT DATE : 11/9/2018 PLOT BY : wwolak PLOT NAME : PLOT SCALE : 1:100

PRE_14

WISDOT/CADDS SHEET 41

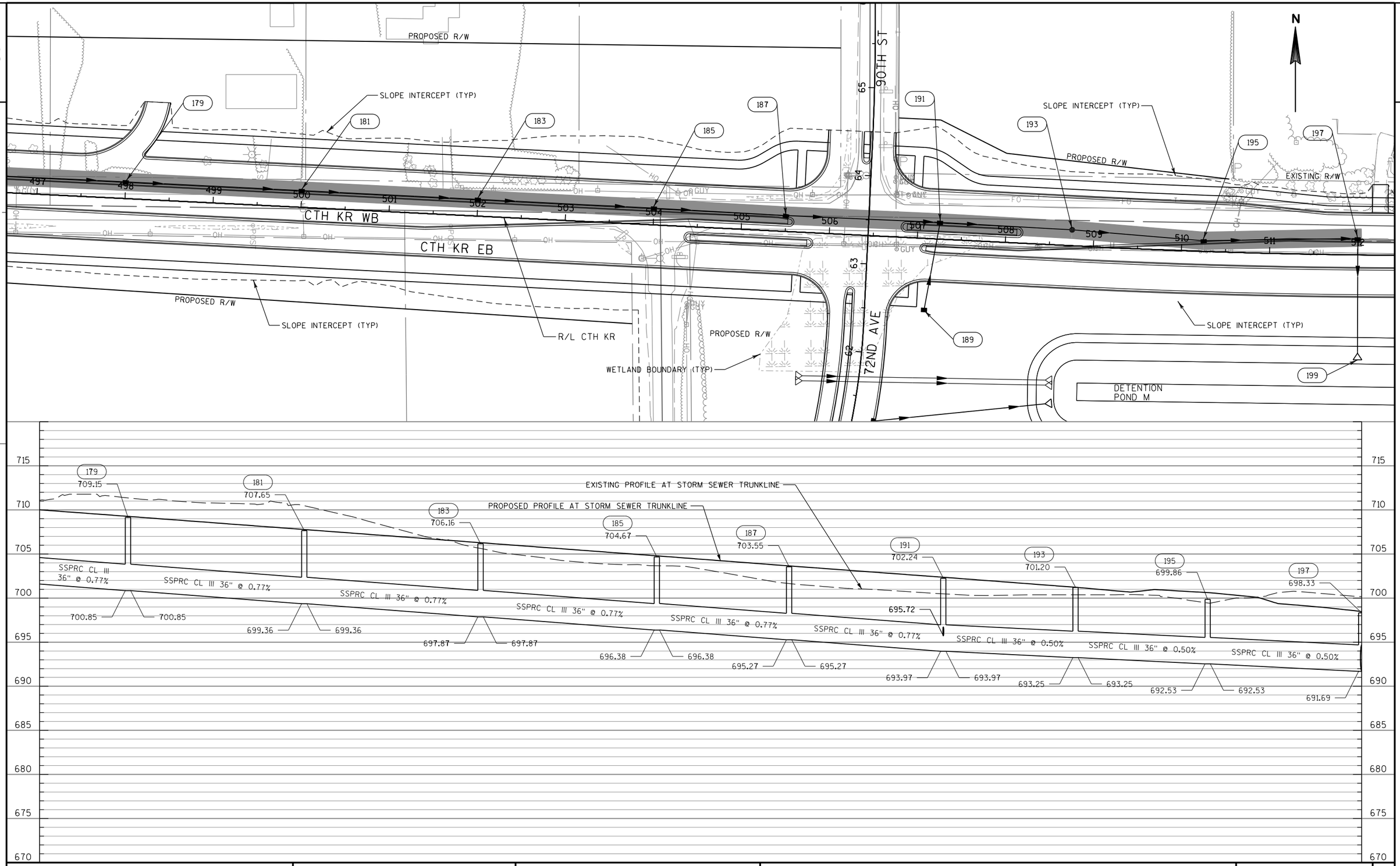

PROJECT NO: 3763-00-74	HWY: CTH KR	COUNTY: RACINE	STORM SEWER PLAN AND PROFILE: CTH KR	SHEET E

FILE NAME : S:\DOT\DOT_SE\180045_Foxconn_Local_Roads\Design\DGN Files\CTH KR East\Plansheets\022504_SS.dgn PLOT DATE : 11/9/2018 PLOT BY : wwolak PLOT NAME : PLOT SCALE : 1:100

PRE_15

WISDOT/CADDS SHEET 41

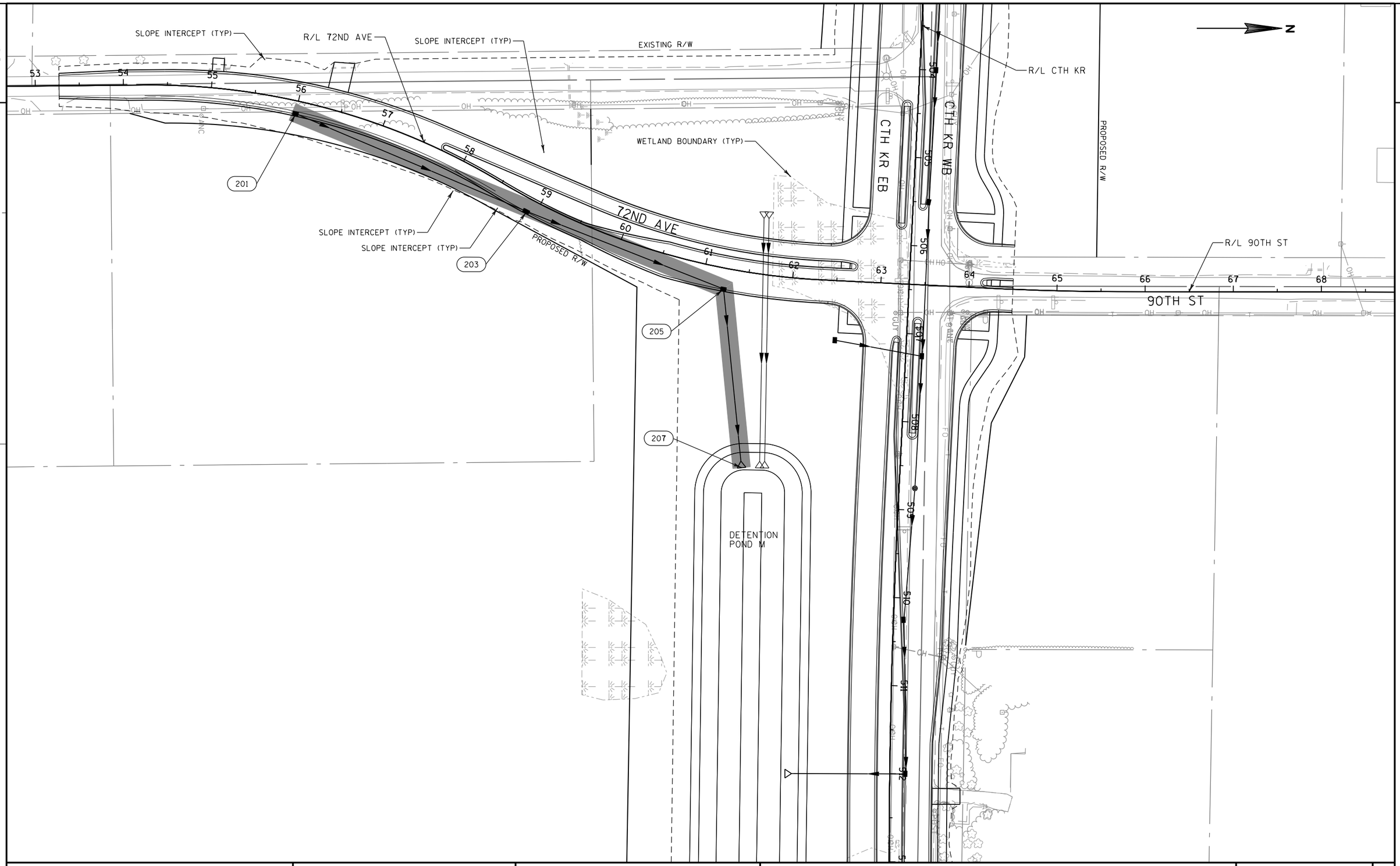

2

PROJECT NO: 3763-00-74	HWY: CTH KR	COUNTY: RACINE	STORM SEWER PLAN AND PROFILE: 72ND AVE	SHEET E

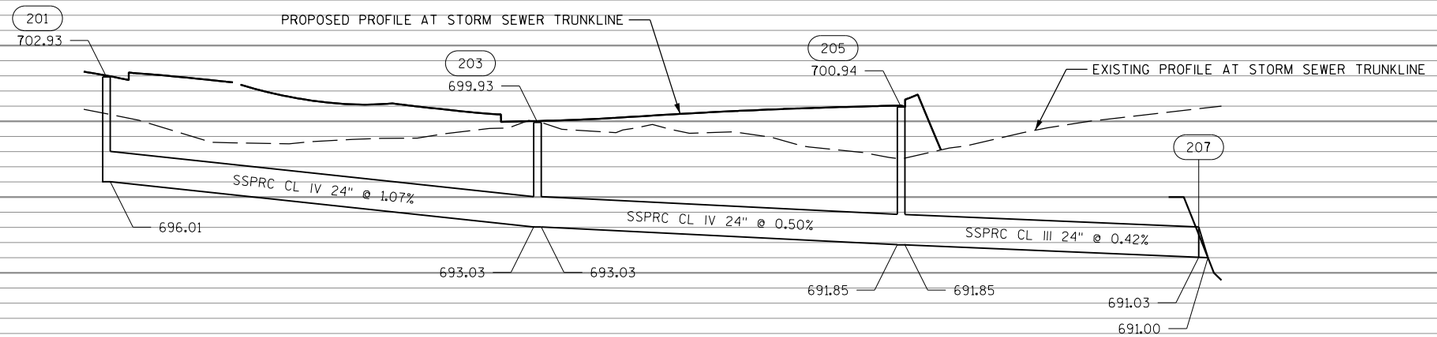

PROJECT NO: 3763-00-74	HWY: CTH KR	COUNTY: RACINE	STORM SEWER PLAN AND PROFILE: 72ND AVE	SHEET E

PRE_17

FILE NAME : S:\DOT\DOT_SE\180045_Foxconn_Local_Roads\Design\DGN Files\CTH KR East\Plansheets\022504b_SS.dgn PLOT DATE : 11/9/2018 PLOT BY : wwolak PLOT NAME : PLOT SCALE : 1:100
WISDOT/CADDS SHEET 41

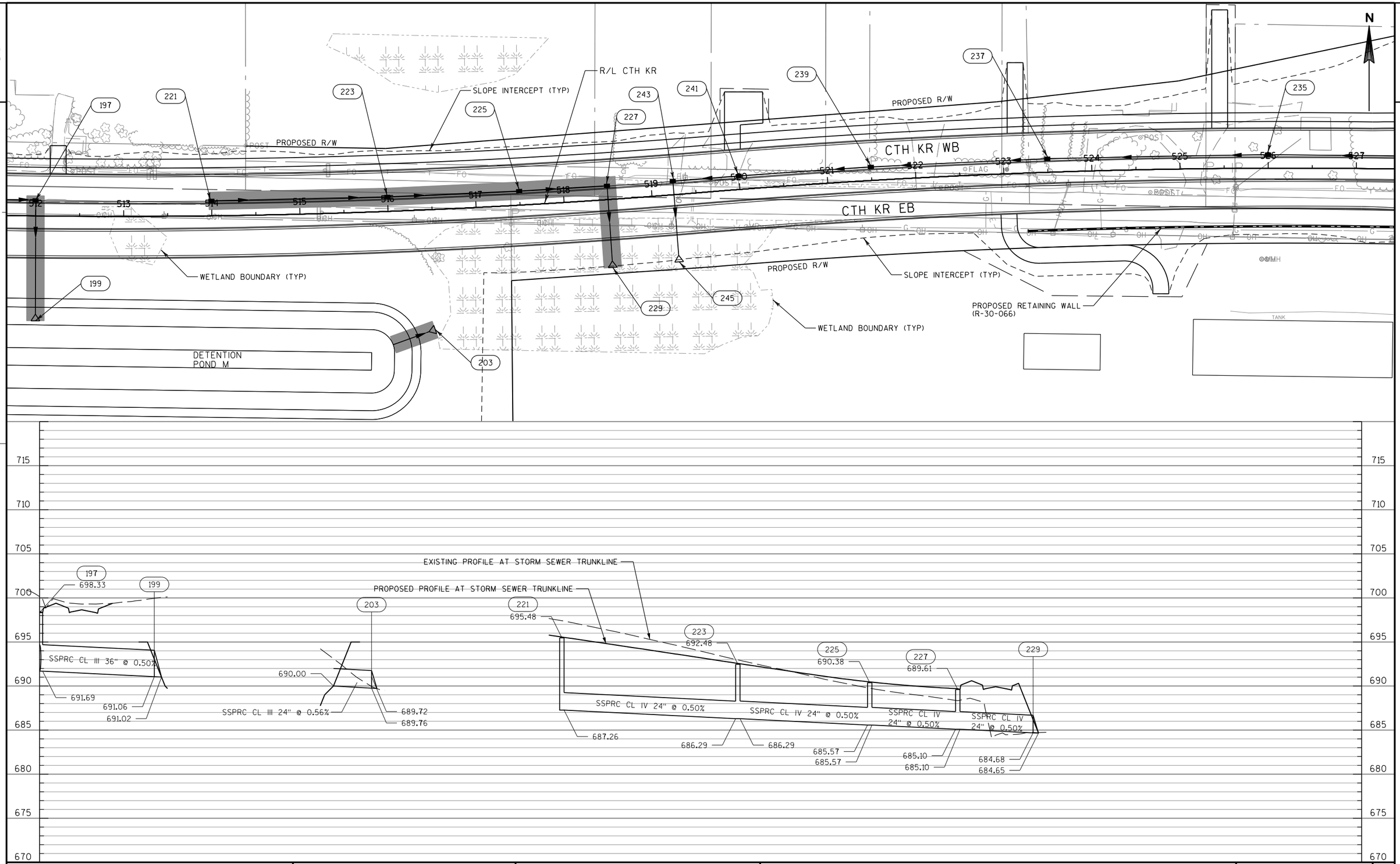

PROJECT NO: 3763-00-74	HWY: CTH KR	COUNTY: RACINE	STORM SEWER PLAN AND PROFILE: CTH KR	SHEET E

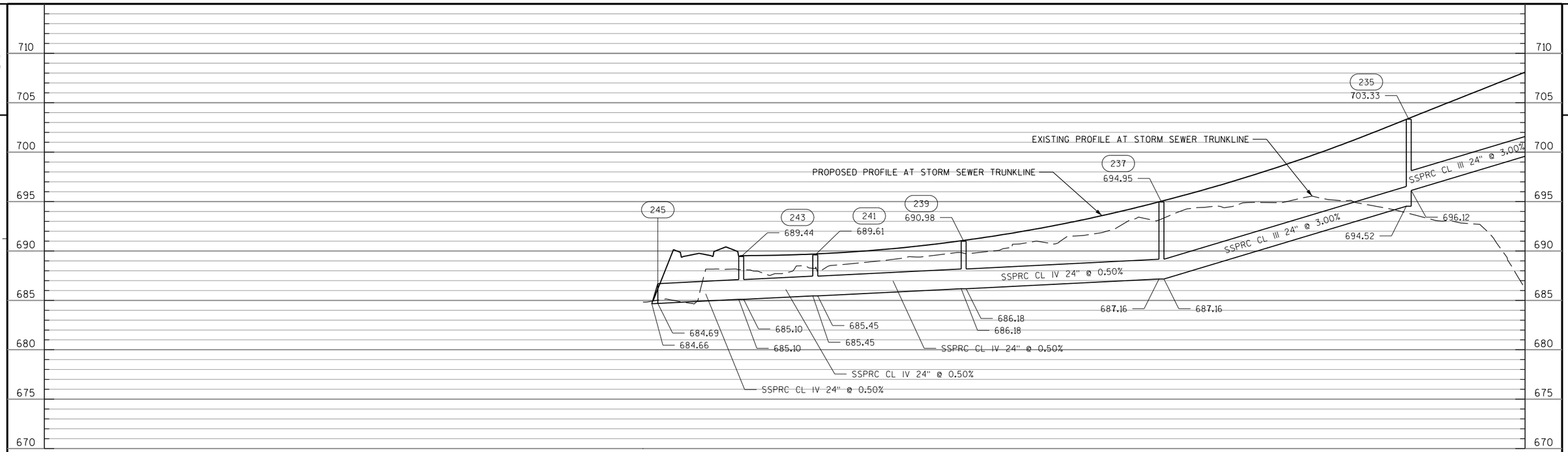

PROJECT NO: 3763-00-74	HWY: CTH KR	COUNTY: RACINE	STORM SEWER PLAN AND PROFILE: 72ND AVE	SHEET E

PRE_19

PROPOSED R/W

SLOPE INTERCEPT (TYP)

233

231

UPRR

B-30-146

251

253

R/L CTH KR

255

257

CTH KR WB

CTH KR EB

527 528 529 530 531 532 533 534 535 536 537 538 539 540 541 542

PROPOSED R/W

SLOPE INTERCEPT (TYP)

PROPOSED RETAINING WALL (R-30-066)

B-30-145

SLOPE INTERCEPT (TYP)

PROPOSED R/W

PROPOSED R/W

PROPOSED RETAINING WALL (R-30-065)

N

231
716.01

233
712.61

SSPRC CL III 24" @ 1.46%

708.86

SSPRC CL III 24" @ 3.00%

703.48

703.48

251
711.36

253
701.74

PROPOSED PROFILE AT STORM SEWER TRUNKLINE

SSPRC CL III 24" @ 3.00%

702.18

255
691.75

694.83

SSPRC CL III 24" @ 3.00%

692.18

EXISTING PROFILE AT STORM SEWER TRUNKLINE

257
681.75

684.83

SSPRC CL III 24" @ 3.00%

682.19

674.84

672.87

715 710 705 700 695 690 685 680 675 670

PROJECT NO: 3763-00-74	HWY: CTH KR	COUNTY: RACIUNE	STORM SEWER PLAN AND PROFILE: CTH KR	SHEET E

FILE NAME : S:\DOT\DOT_SE\180045_Foxconn_Local_Roads\Design\DGN Files\CTH KR East\Plansheets\022506_SS.dgn PLOT DATE : 11/9/2018 PLOT BY : wwolak PLOT NAME : PLOT SCALE : 1:100

PRE_20

WISDOT/CADDS SHEET 41

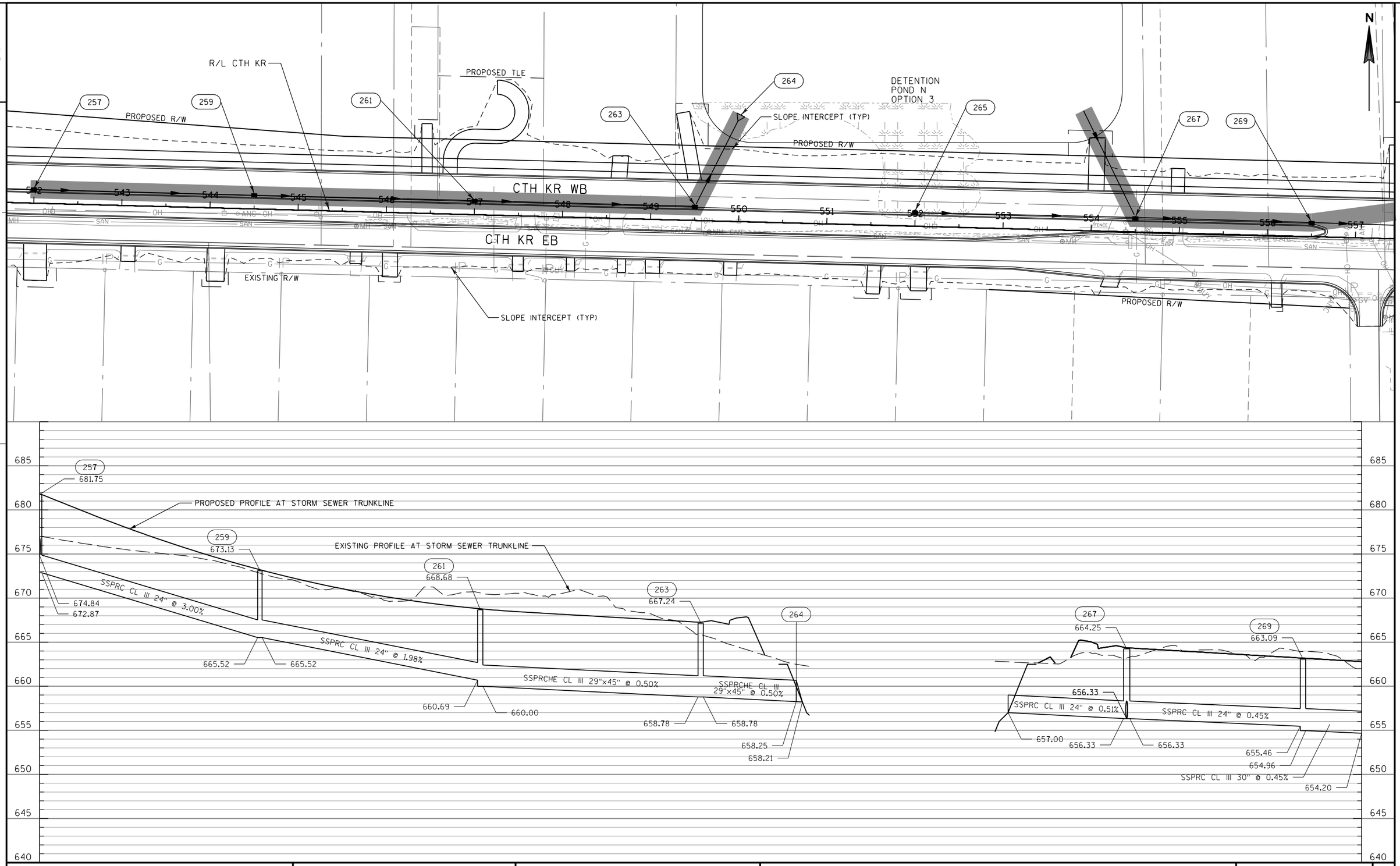

PROJECT NO: 3763-00-74	HWY: CTH KR	COUNTY: RACINE	STORM SEWER PLAN AND PROFILE: CTH KR	SHEET E

FILE NAME : S:\DOT\DOT_SE\180045_Foxconn_Local_Roads\Design\DGN Files\CTH KR East\Plansheets\022507_SS.dgn PLOT DATE : 11/9/2018 PLOT BY : wwolak PLOT NAME : PLOT SCALE : 1:100

PRE_21

WISDOT/CADDS SHEET 41

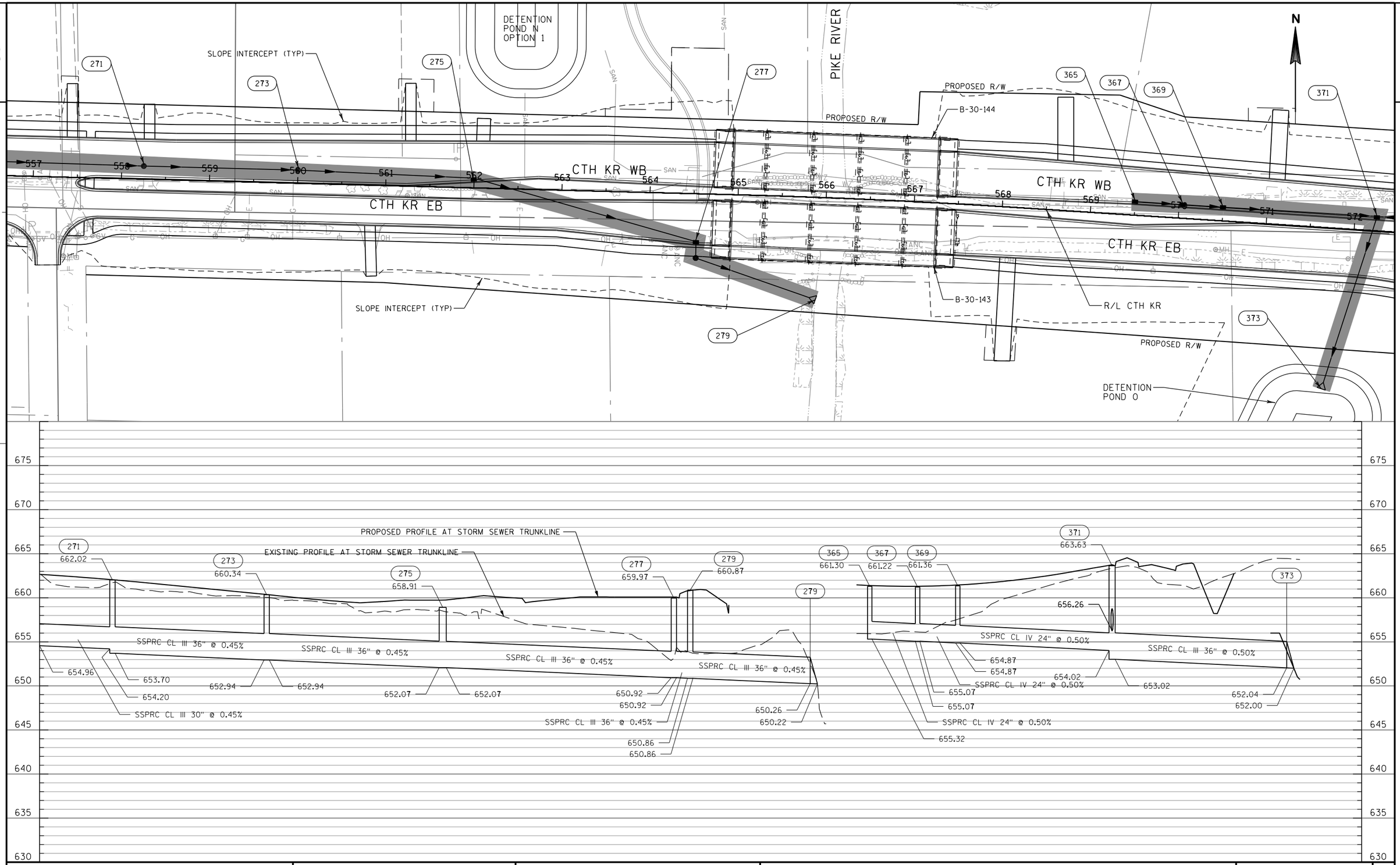

PROJECT NO: 3763-00-74	HWY: CTH KR	COUNTY: RACINE	STORM SEWER PLAN AND PROFILE: CTH KR	SHEET E

PRE_22

FILE NAME : S:\DOT\DOT_SE\180045_Foxconn_Local_Roads\Design\DGN Files\CTH KR East\Plansheets\022508_SS.dgn PLOT DATE : 11/9/2018 PLOT BY : wwolak PLOT NAME : PLOT SCALE : 1:100
WISDOT/CADDS SHEET 41

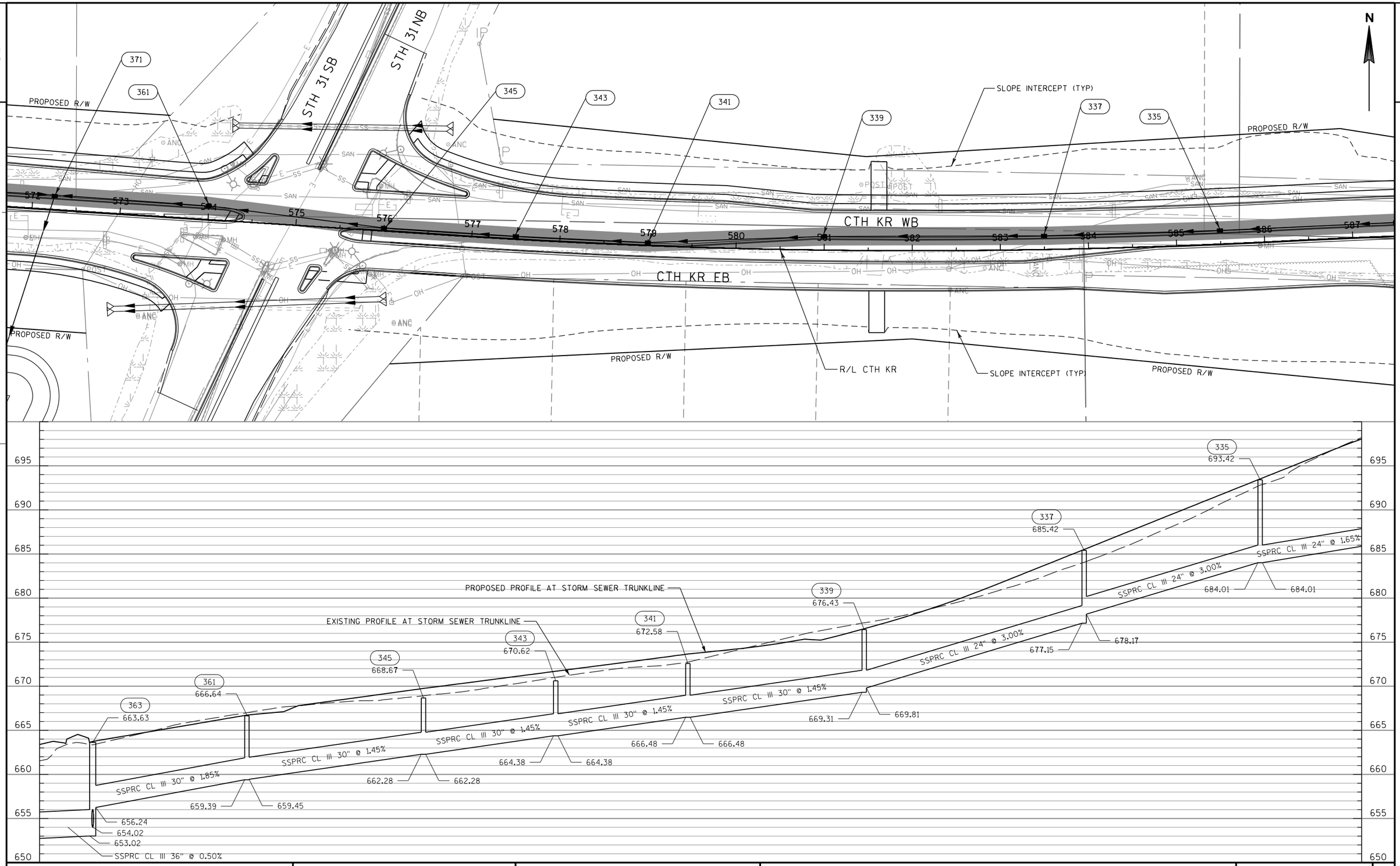

PROJECT NO: 3763-00-74	HWY: CTH KR	COUNTY: RACINE	STORM SEWER PLAN AND PROFILE: CTH KR	SHEET E

FILE NAME : S:\DOT\DOT_SE\180045_Foxconn_Local_Roads\Design\DGN Files\CTH KR East\Plansheets\022509_SS.dgn PLOT DATE : 11/9/2018 PLOT BY : wwolak PLOT NAME : PLOT SCALE : 1:100

PRE_23

WISDOT/CADDS SHEET 41

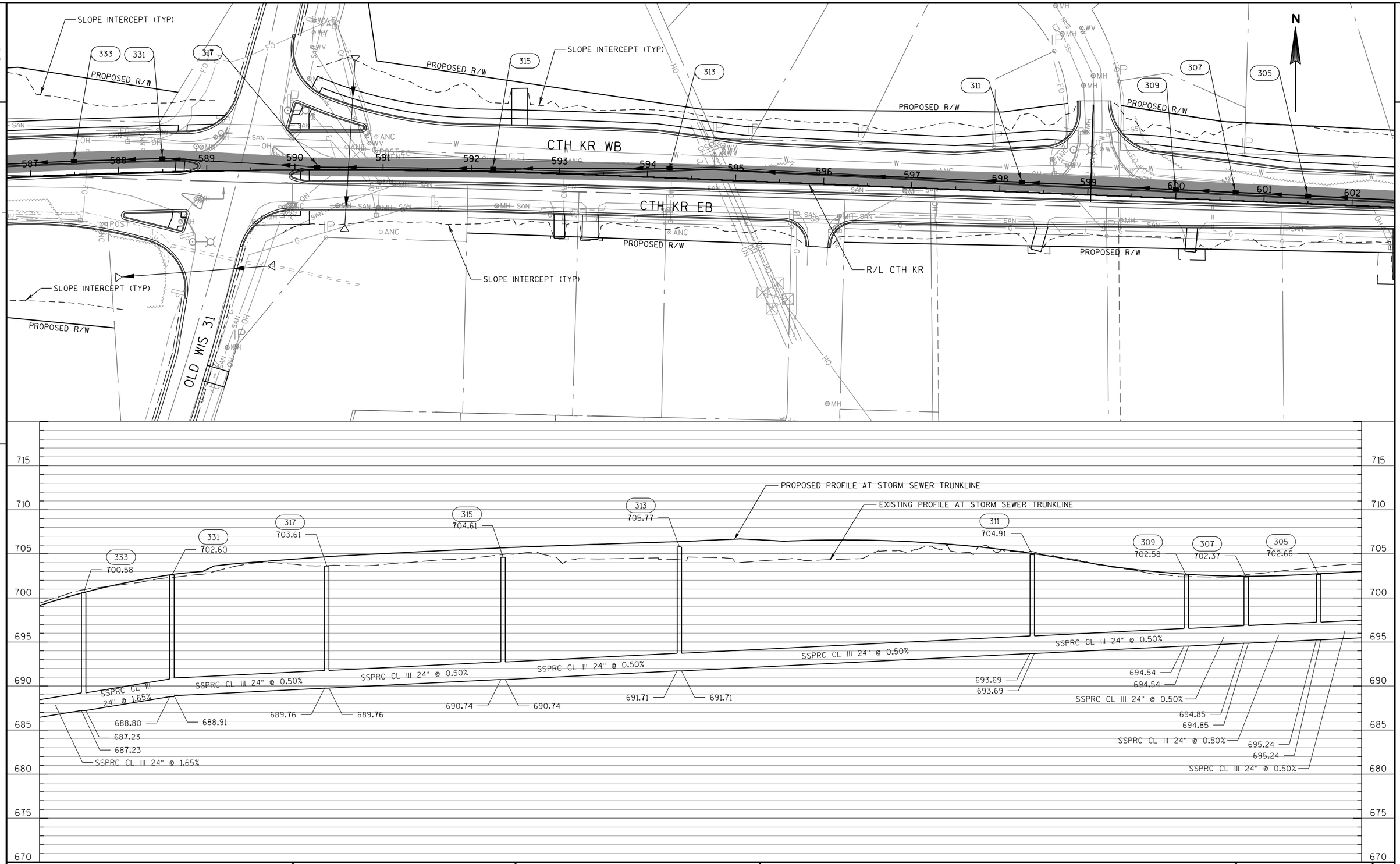

PROJECT NO: 3763-00-74	HWY: CTH KR	COUNTY: RACINE	STORM SEWER PLAN AND PROFILE: CTH KR	SHEET E

PRE_24

FILE NAME : S:\DOT\DOT_SE\180045_Foxconn_Local_Roads\Design\DGN Files\CTH KR East\Plansheets\022510_SS.dgn | PLOT DATE : 11/9/2018 | PLOT BY : wwolak | PLOT NAME : | PLOT SCALE : 1:100

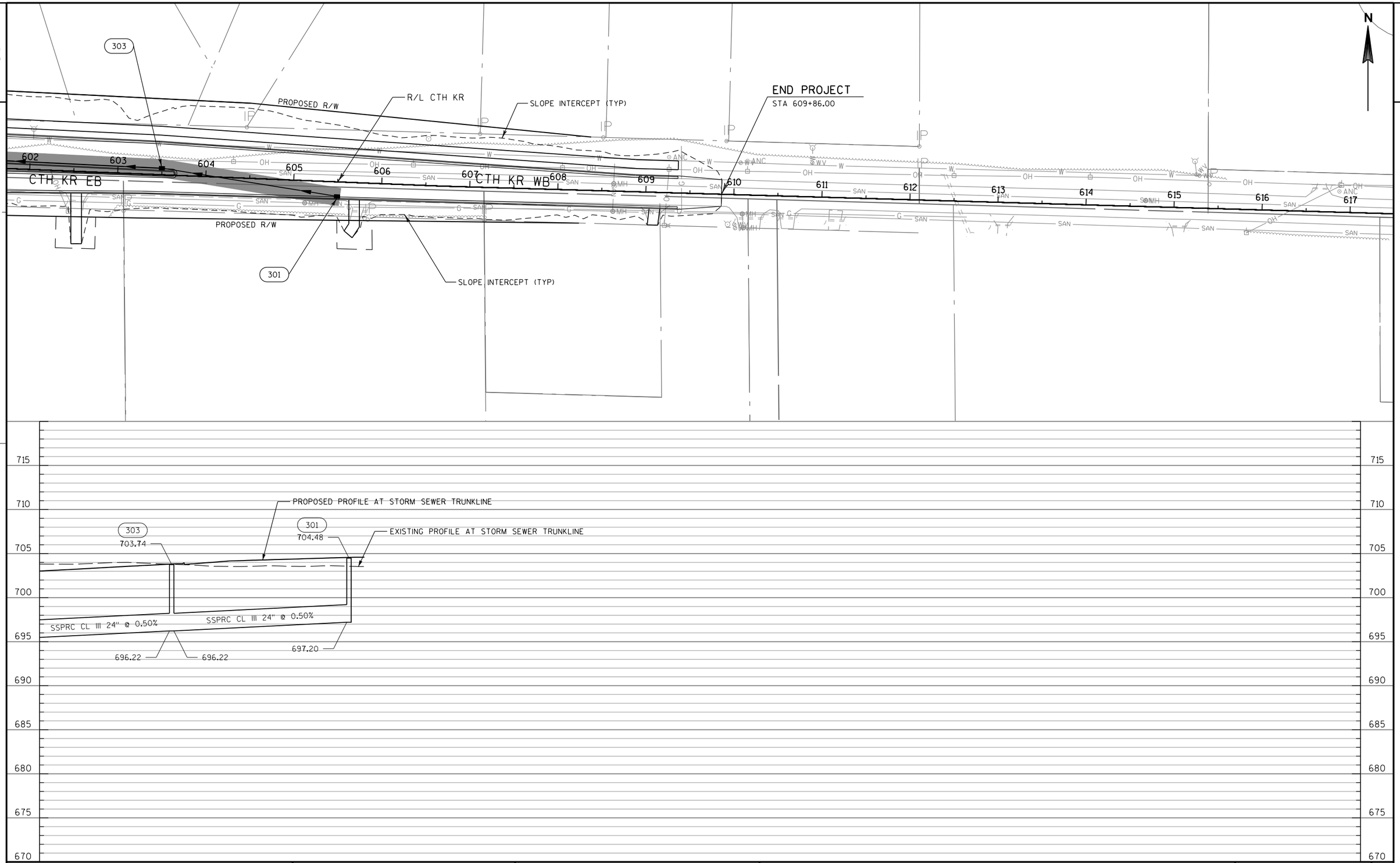

PROJECT NO: 3763-00-74	HWY: CTH KR	COUNTY: RACINE	STORM SEWER PLAN AND PROFILE: CTH KR	SHEET PRE_25	E

FILE NAME : S:\DOT\DOT_SE\180045_Foxconn_Local_Roads\Design\DGN Files\CTH KR East\Plansheets\022511_SS.dgn PLOT DATE : 11/9/2018 PLOT BY : wwolak PLOT NAME : PLOT SCALE : 1:100

WISDOT/CADDS SHEET 41

2

SLOPE INTERCEPT (TYP)

CTH KR EB

CTH KR WB

562

563

564

565

566

567

568

569

570

571

PROPOSED R/W

PROPOSED R/W

377

PIKE RIVER

PIKE RIVER

R/L CTH KR

B-30-143

B-30-144

WETLAND BOUNDARY (TYP)

SLOPE INTERCEPT (TYP)

DETENTION
POND N
OPTION 1

DETENTION
POND O

N

2

PROJECT NO: 3763-00-74	HWY: CTH KR	COUNTY: RACINE	STORM SEWER PLAN AND PROFILE: CTH KR	SHEET E

PRE_26

FILE NAME : S:\DOT\DOT_SE\180045_Foxconn_Local_Roads\Design\DGN Files\CTH KR East\Plansheets\022512_SS.dgn PLOT DATE : 11/9/2018 PLOT BY : wwolak PLOT NAME : PLOT SCALE : 1:100

WISDOT/CADDS SHEET 41

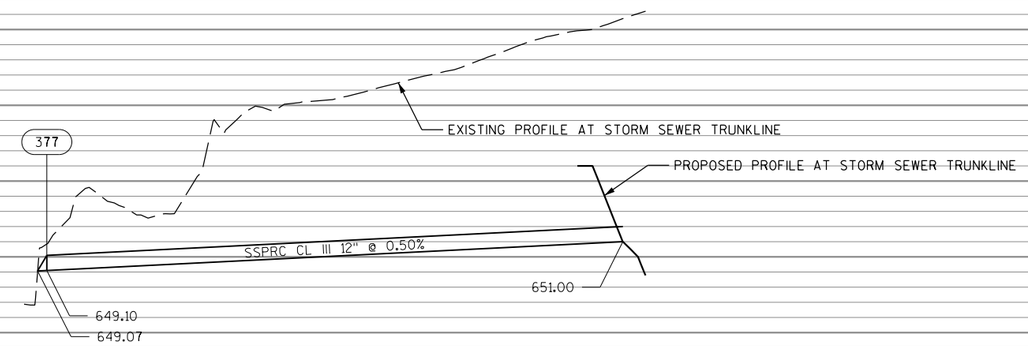

2

PROJECT NO: 3763-00-74	HWY: CTH KR	COUNTY: RACINE	STORM SEWER PLAN AND PROFILE: 72ND AVE	SHEET E

2

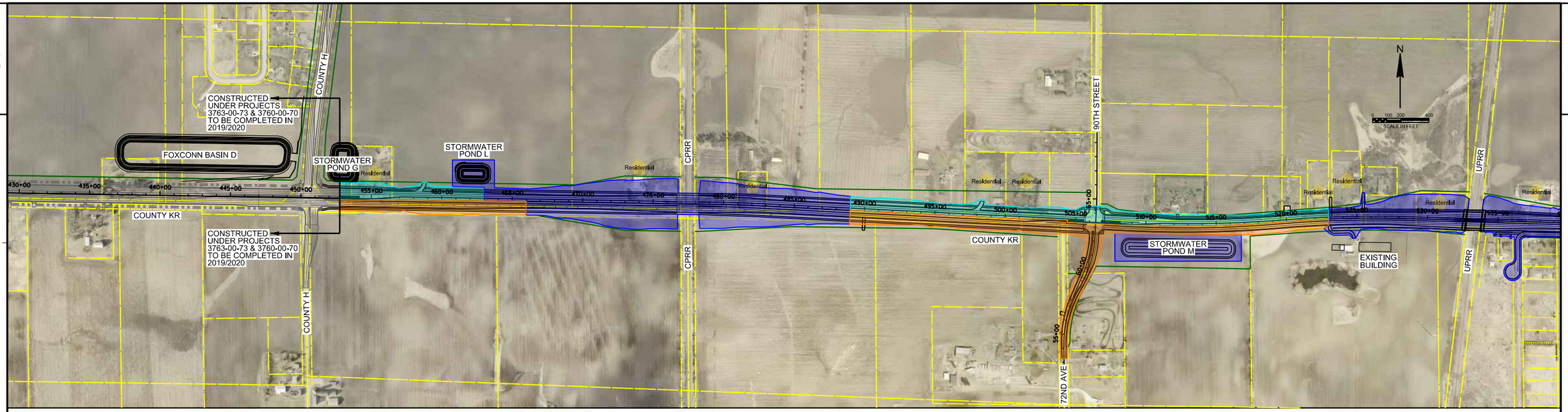

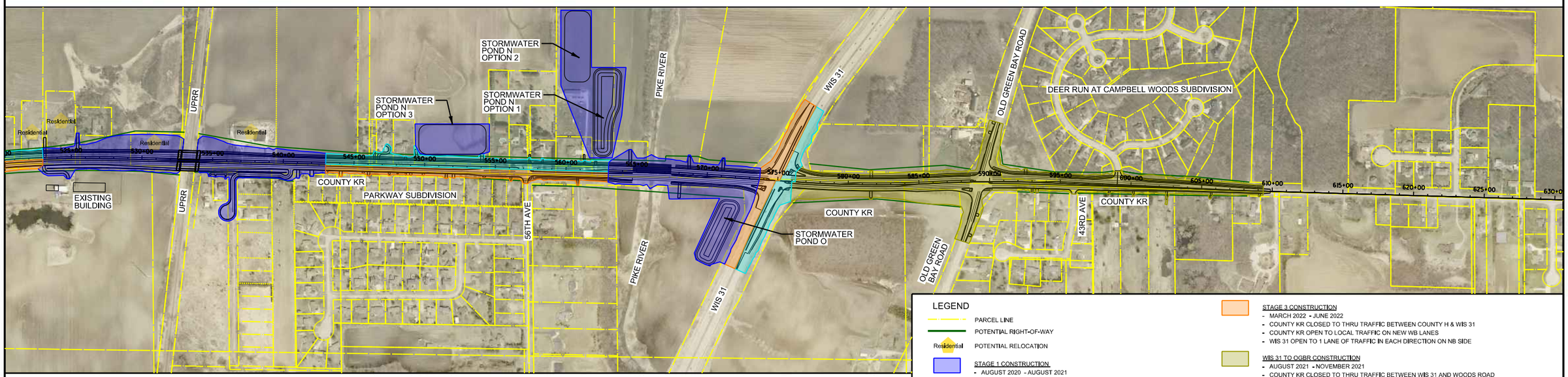

LEGEND

- PARCEL LINE
- POTENTIAL RIGHT-OF-WAY
- Residential — POTENTIAL RELOCATION

STAGE 1 CONSTRUCTION
- AUGUST 2020 - AUGUST 2021
- COUNTY KR CLOSED TO THRU TRAFFIC BETWEEN COUNTY H & WIS 31
- COUNTY KR OPEN TO LOCAL TRAFFIC ON EXISTING ROADWAY

STAGE 2 CONSTRUCTION
- AUGUST 2021 - NOVEMBER 2021
- COUNTY KR CLOSED TO THRU TRAFFIC BETWEEN COUNTY H & WIS 31
- COUNTY KR OPEN TO LOCAL TRAFFIC ON EXISTING ROADWAY
- WIS 31 OPEN TO 1 LANE OF TRAFFIC IN EACH DIRECTION ON SB SIDE

STAGE 3 CONSTRUCTION
- MARCH 2022 - JUNE 2022
- COUNTY KR CLOSED TO THRU TRAFFIC BETWEEN COUNTY H & WIS 31
- COUNTY KR OPEN TO LOCAL TRAFFIC ON NEW WB LANES
- WIS 31 OPEN TO 1 LANE OF TRAFFIC IN EACH DIRECTION ON NB SIDE

WIS 31 TO OGBR CONSTRUCTION
- AUGUST 2021 - NOVEMBER 2021
- COUNTY KR CLOSED TO THRU TRAFFIC BETWEEN WIS 31 AND WOODS ROAD
- COUNTY KR OPEN TO LOCAL TRAFFIC ON 1 LANE IN EB DIRECTION BETWEEN OGBR AND WOODS

County KR Improvements - Alternative 1 (24 Months)

Project ID: 3763-00-74 | Racine County

2 Contracts : July 2020 Let & July 2021 Let, Project Completion June 2022

PROJECT NO: 3763-00-74	HWY: CTH KR	COUNTY: RACINE	CONSTRUCTION STAGING ALTERNATIVE 1	SHEET E

PRE_28

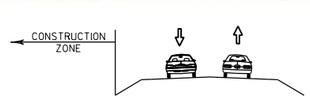

ALTERNATIVE 2 TYPICAL SECTION

STAGE 1
EXISTING ROADWAY
LOCAL TRAFFIC ONLY

ALTERNATIVE 2 TYPICAL SECTION

STAGE 2
NEW WB LANES
LOCAL TRAFFIC ONLY

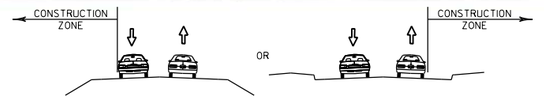

ALTERNATIVE 2 TYPICAL SECTION

WIS 31 TO OGBR
ONE LANE OPEN EB
LOCAL TRAFFIC ONLY

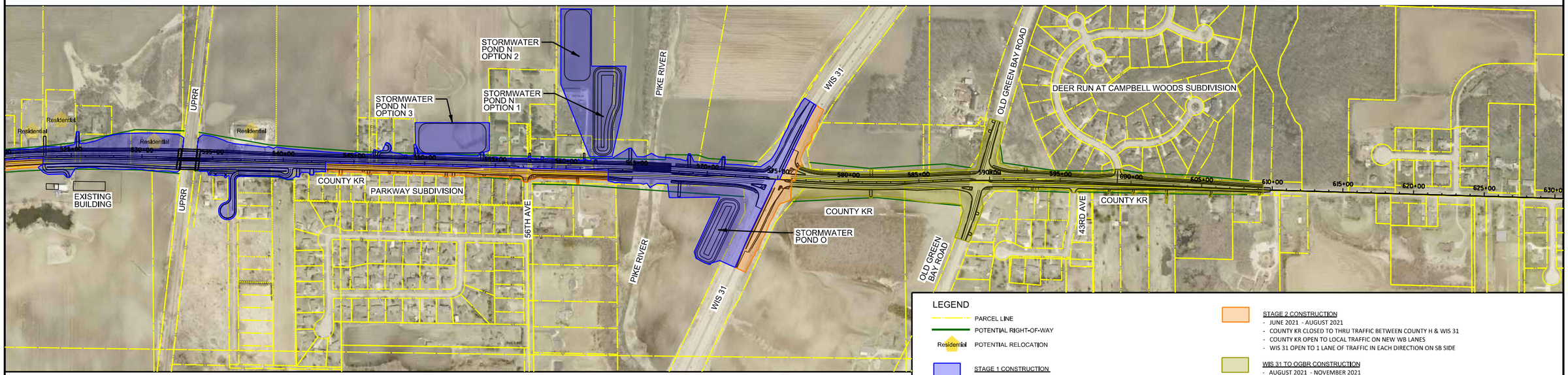

LEGEND

- PARCEL LINE
- POTENTIAL RIGHT-OF-WAY
- Residential — POTENTIAL RELOCATION

STAGE 1 CONSTRUCTION
- AUGUST 2020 - MAY 2021
- COUNTY KR CLOSED TO THRU TRAFFIC BETWEEN COUNTY H & WIS 31
- COUNTY KR OPEN TO LOCAL TRAFFIC ON EXISTING ROADWAY
- WIS 31 OPEN TO 1 LANE OF TRAFFIC IN EACH DIRECTION ON NB SIDE (MARCH 2021 - MAY 2021)

STAGE 2 CONSTRUCTION
- JUNE 2021 - AUGUST 2021
- COUNTY KR CLOSED TO THRU TRAFFIC BETWEEN COUNTY H & WIS 31
- COUNTY KR OPEN TO LOCAL TRAFFIC ON NEW WB LANES
- WIS 31 OPEN TO 1 LANE OF TRAFFIC IN EACH DIRECTION ON SB SIDE

WIS 31 TO OGBR CONSTRUCTION
- AUGUST 2021 - NOVEMBER 2021
- COUNTY KR CLOSED TO THRU TRAFFIC BETWEEN WIS 31 AND WOODS ROAD
- COUNTY KR OPEN TO LOCAL TRAFFIC ON 1 LANE IN EB DIRECTION BETWEEN OGBR AND WOODS
- WIS 31 OPEN TO 1 LANE OF TRAFFIC IN EACH DIRECTION ON SB SIDE

County KR Improvements - Alternative 2 (15 Months)

Project ID: 3763-00-74 | Racine County
1 Contract : July 2020 Let, Project Completion November 2021

PROJECT NO: 3763-00-74	HWY: CTH KR	COUNTY: RACINE	CONSTRUCTION STAGING ALTERNATIVE 2	SHEET E

PRE_29

FILE NAME : S:\DOT\DOT_SE\180045_Foxconn_Local_Roads\Design\DGN Files\CTH KR East\Plansheets\026001_s2.dgn | PLOT DATE : 11/5/2018 | PLOT BY : wwolak | PLOT NAME : | PLOT SCALE : 1:700

WISDOT/CADDS SHEET 42

2

WIS 11

WIS 11

COUNTY H

CPRR

90TH STREET

UPRR

STH 31

BRAUN RD

BRAUN RD

COUNTY H

UPRR

STH 31

OLD GREEN BAY ROAD

WOOD RD

COUNTY KR

COUNTY KR

COUNTY H

72ND AVE

UPRR

56TH AVE

STH 31

OLD GREEN BAY ROAD

WOOD RD

COUNTY Y

COUNTY A

COUNTY A

COUNTY A

COUNTY A

Project ID: 3763-00-74 | Racine County

LEGEND

DETOUR ROUTE AUGUST 2020 - AUGUST 2021
NOVEMBER 2021 - JUNE 2022

DETOUR ROUTE AUGUST 2020 - NOVEMBER 2021

N

PROJECT NO: 3763-00-74	HWY: CTH KR	COUNTY: RACINE	DETOUR ROUTE OPTION 1	SHEET E

PRE_30

FILE NAME : S:\DOT\DOT_SE\180045_Foxconn_Local_Roads\Design\DGN Files\CTH KR East\Plansheets\027001_DT.dgn PLOT DATE : 11/9/2018 PLOT BY : wwolak PLOT NAME : PLOT SCALE : 1:2000

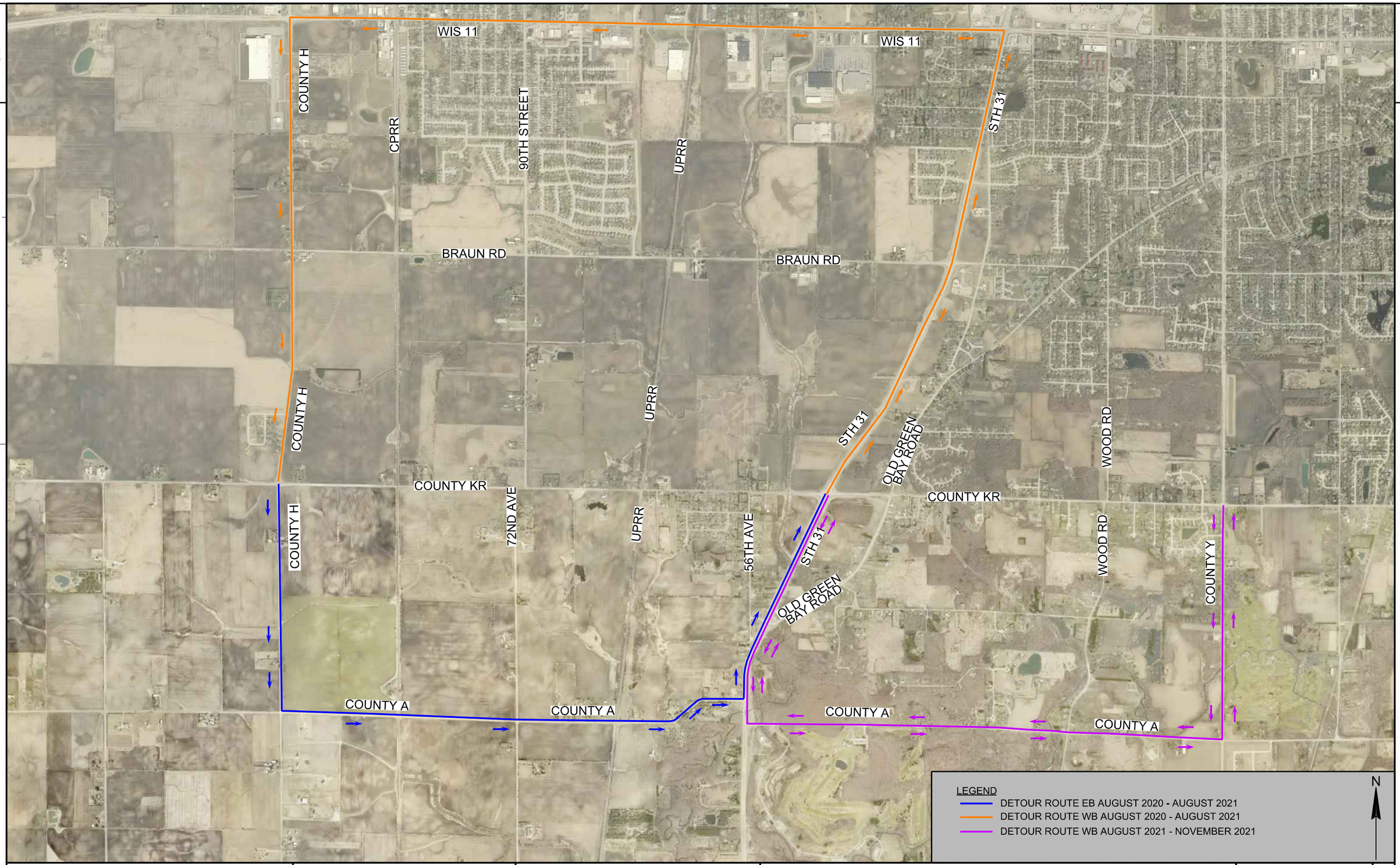

PROJECT NO: 3763-00-74	HWY: CTH KR	COUNTY: RACINE	DETOUR ROUTE OPTION 2	SHEET E

PRE_31

FILE NAME : S:\DOT\DOT_SE\180045_Foxconn_Local_Roads\Design\DGN Files\CTH KR East\Plansheets\027002_DT.dgn PLOT DATE : 11/9/2018 PLOT BY : wwolak PLOT NAME : PLOT SCALE : 1:2000

WISDOT/CADDS SHEET 42

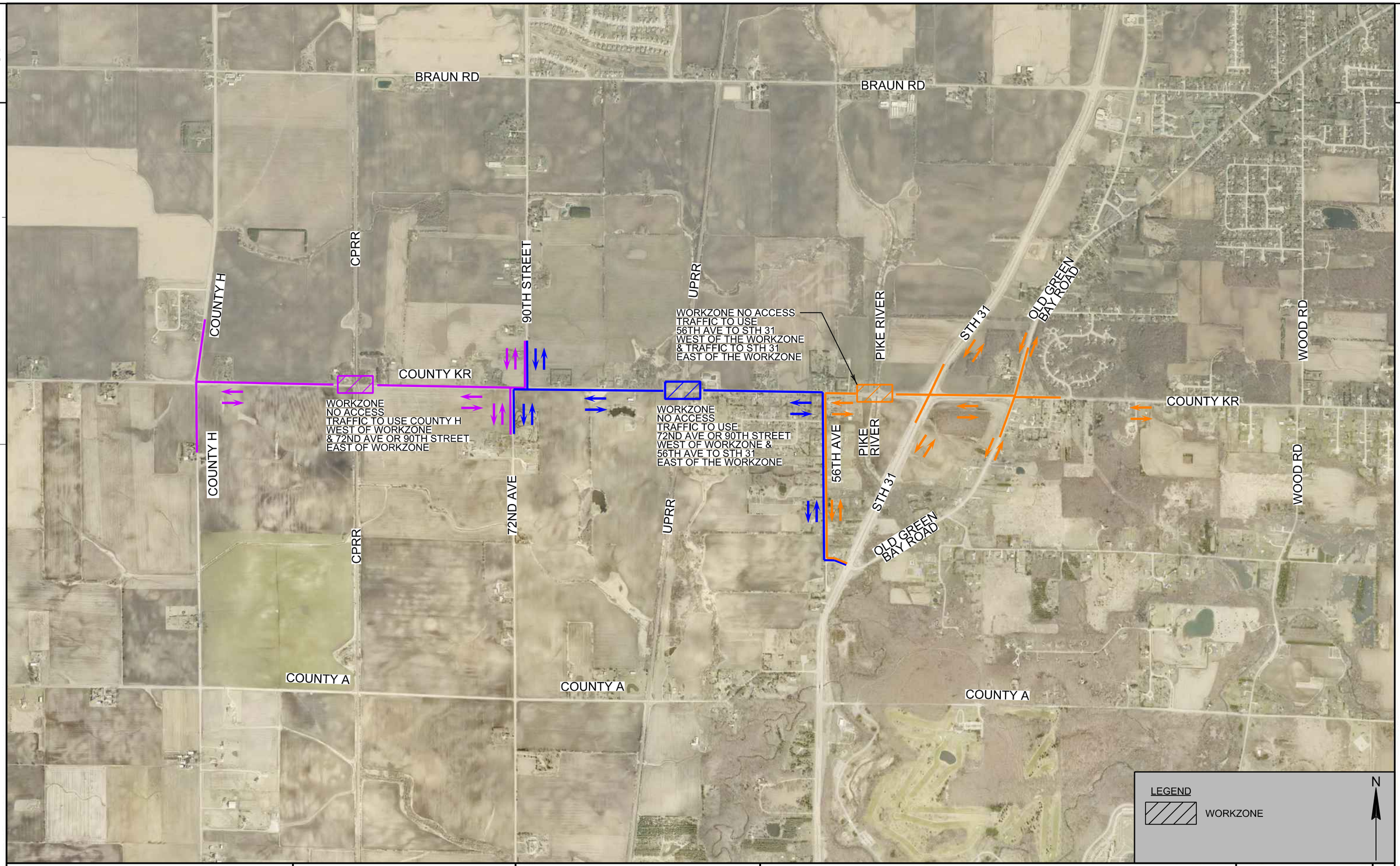

PROJECT NO: 3763-00-74	HWY: CTH KR	COUNTY: RACINE	DETOUR ROUTE LOCAL ACCESS	SHEET E

PRE_32

FILE NAME : S:\DOT\DOT_SE\180045_Foxconn_Local_Roads\Design\DGN Files\CTH KR East\Plansheets\027003_DT.dgn PLOT DATE : 11/9/2018 PLOT BY : wwolak PLOT NAME : PLOT SCALE : 1:1500

WISDOT/CADDS SHEET 42

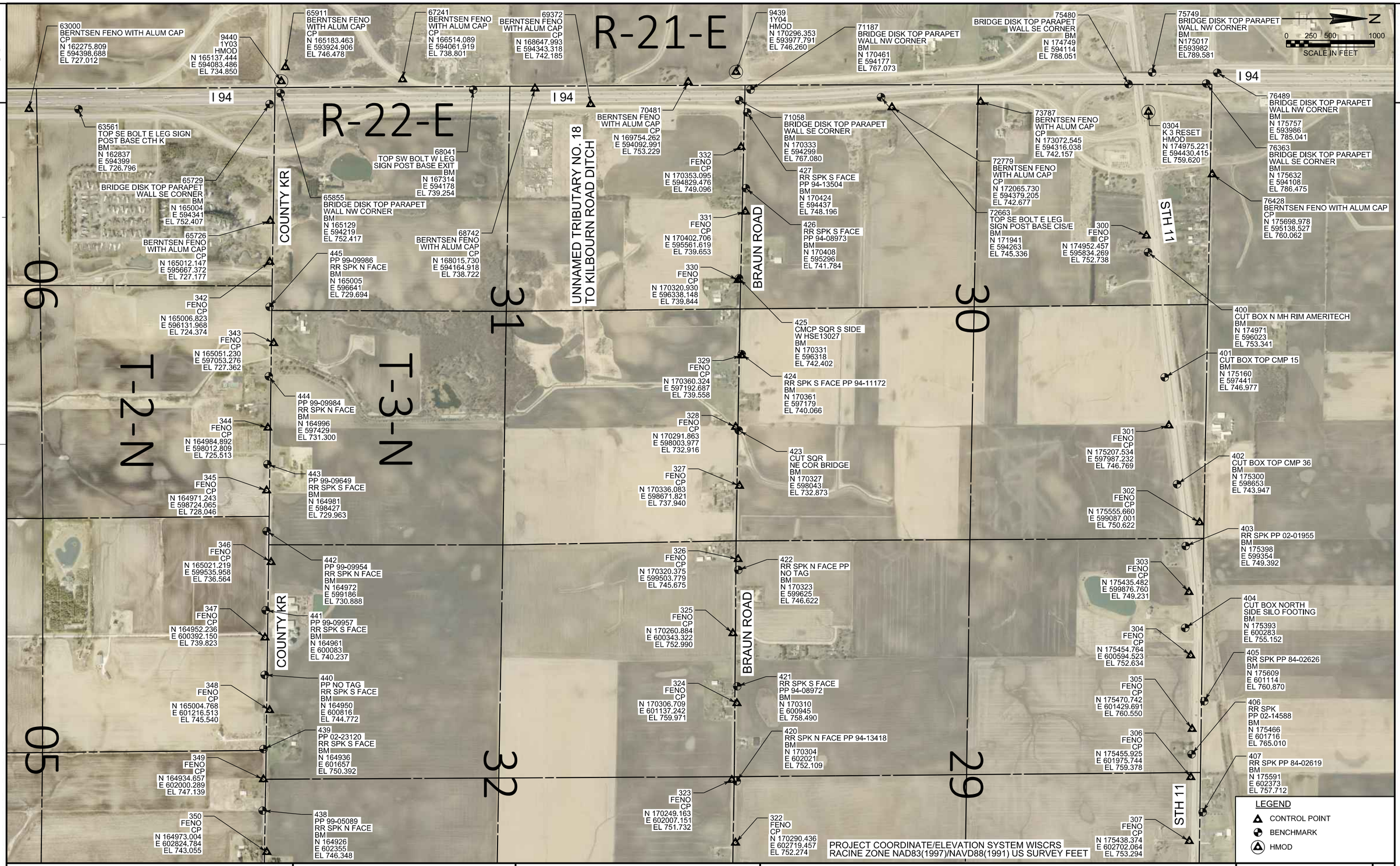

PROJECT NO: FOXCONN DEVELOPMENT	HWY: VARIES	COUNTY: RACINE	CONTROL AND BENCHMARK OVERVIEW	SHEET E

PRE_33

FILE NAME : S:\DOT\DOT_SE\180045_Foxconn_Local_Roads\Design\Displays\CONTROL AND BENCHMARK DISPLAY\CONTROL AND BENCHMARKS DISPLAY SHT 1.dgn PLOT DATE : 3/29/2018 PLOT BY : wwolak PLOT NAME : PLOT SCALE : 1:1000

WISDOT/CADDS SHEET 42

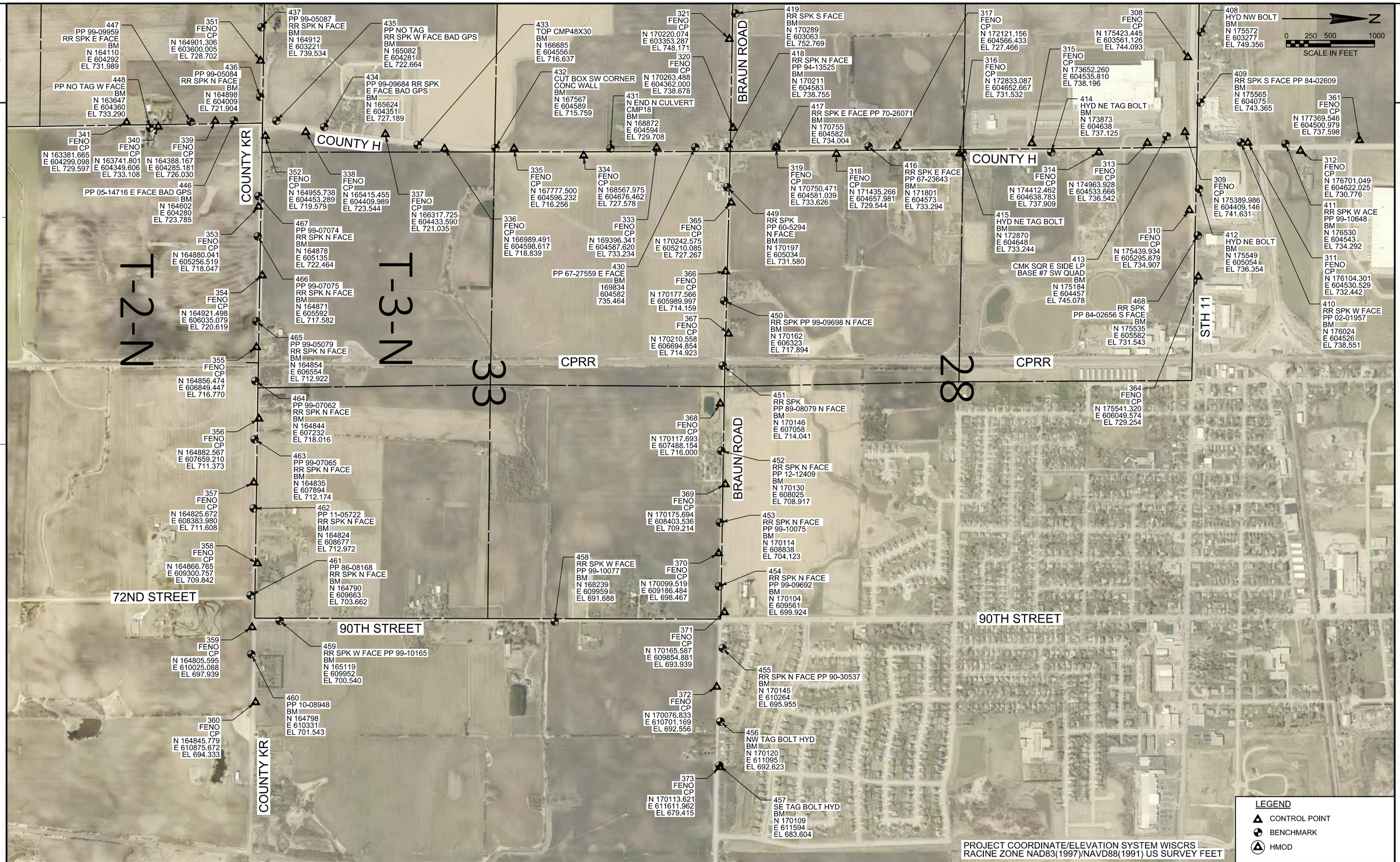

PROJECT NO: FOXCONN DEVELOPMENT	HWY: VARIES	COUNTY: RACINE	CONTROL AND BENCHMARK OVERVIEW	SHEET E

PRE_34

FILE NAME : S:\DOT\DOT_SE\180045_Foxconn_Local_Roads\Design\Displays\CONTROL AND BENCHMARK DISPLAY\CONTROL AND BENCHMARKS DISPLAY SHT 2.dgn PLOT DATE : 3/29/2018 PLOT BY : wwoldk PLOT NAME : PLOT SCALE : 1:1000

NOTE:
1) SEE CONTROL AND BENCHMARK OVERVIEW FOR BENCHMARKS

RACINE COUNTY

KENOSHA COUNTY

CTH H

PROPOSED PLE

BEGIN PROJECT 3763-00-74
STA 452+75.00

BM 435

PROPOSED R/W

R/L CTH KR

S89°04'04"E
5140.52'

TLE

PLE

CURVE KR-3

PI 480+89.01

S87°09'05"E
2652.12'

450 455 460 465 470 475 480 485

BM 467

BM 466

BM 465

BM 464

BM 463

SECTION LINE S89°01'22"E 2672.10'

SECTION LINE S89°11'53"E 2611.63'

PROPOSED TLE

PROPOSED R/W

PLE

PROPOSED R/W

PROPOSED PLE

CAST IRON
MONUMENT W/
BRASS CAP
Y=164918.10
X=604638.46

CAST IRON
MONUMENT W/
BRASS CAP
Y=167509.25
X=607275.81

BM 446

CONCRETE
MONUMENT W/
BRASS CAP
Y=164923.50
X=604306.53

CONCRETE
MONUMENT W/
BRASS CAP
Y=164877.39
X=607025.19
177+52.17
CLOSING CORNER

CAST IRON
MONUMENT W/
BRASS CAP
Y=164872.53
X=607310.18
180+37.20

BM 447

SECTION LINE S00°50'28"E 2525.43'

CURVE KR 3
PC=479+30.12
X=607208.87
Y=164944.28
PI=480+89.01
X=607367.74
Y=164941.70
PT=482+47.87
X=607526.43
Y=164933.80
R=9500.0000
DELTA=1°54'59" RT
D=0°36'11"
L=317.7519
T=158.8908
BK=S 89°04'04" E
AH=S 87°09'05" E

PROJECT NO: 3763-00-74	HWY: CTH KR	COUNTY: RACINE	ALIGNMENT PLAN - CTH KR	SHEET E

FILE NAME : S:\DOT\DOT_SE\180045_Foxconn_Local_Roads\Design\DGN Files\CTH KR East\Plansheets\027201_AD.dgn PLOT DATE : 11/9/2018 PLOT BY : wwolak PLOT NAME : PLOT SCALE : 1:250

PRE_35

WISDOT/CADDS SHEET 42

NOTE:
1) SEE CONTROL AND BENCHMARK OVERVIEW FOR BENCHMARKS

N

RACINE COUNTY

KENOSHA COUNTY

PK MONUMENT
Y=167479.63
X=609926.46

SECTION LINE S00°06'23"W 2643.66"

PI 69+71.88
X=609928.70
Y=165454.28

N00°06'23"E
402.66'

BM 459

90TH STREET

CURVE KR-5

PI 523+97.23

R/L CTH KR

PROPOSED R/W

CONCRETE MONUMENT W/ BRASS CAP
Y=164835.97
X=609921.55
206+48.83

S87°09'05"E
2652.12'

CURVE 72-3

PI 64+97.43
X=609927.82
Y=164979.80

CURVE KR-4

TLE

485 490 495 500 505 510 515 520

SECTION LINE S89°11'53"E 2611.63'

SECTION LINE S88°59'07"E 2639.94'

BM 463

BM 462

BM 461

BM 460

STA 506+44.00 R/L CTH KR =
STA 63+32.14 R/L 72ND AVE

N02°50'55"E
192.48'

CURVE 72-2

PI 514+29.91

CONCRETE MONUMENT W/ BRASS CAP
Y=164839.29
X=609683.97
204+11.22
CLOSING CORNER

SECTION LINE N0°32'54"W 2641.55'

R/L 72ND AVE

PI 60+44.76
X=609904.93
Y=164519.74

PI 56+41.74

CURVE 72-1

BEGIN CONSTRUCTION
STA 53+27.00

N00°32'54"W
423.96'

72ND AVE

PI 50+00.00
X=609697.56
Y=163523.21

CURVE KR 4	CURVE KR 5	CURVE 72-1	CURVE 72-2	CURVE 72-3
PC=508+99.99	PRC=519+58.27	PC=54+23.96	PRC=58+48.43	PC=64+25.62
X=610175.28	X=611232.65	X=609693.51	X=609803.70	X=609924.25
Y=164801.99	Y=164819.36	Y=163947.15	Y=164351.52	Y=164908.08
PI=514+29.91	PI=523+97.23	PI=56+41.74	PI=60+44.76	PI=64+97.43
X=610704.54	X=611670.10	X=609691.42	X=609904.93	X=609927.82
Y=164775.65	Y=164855.56	Y=164164.92	Y=164519.74	Y=164979.80
PRC=519+58.27	PT=528+35.31	PRC=58+48.43	PT=62+33.14	PT=65+69.21
X=611232.65	X=612108.91	X=609803.70	X=609914.69	X=609927.95
Y=164819.36	Y=164844.06	Y=164351.52	Y=164715.84	Y=165051.61
R=8000.0000	R=8063.0000	R=770.0000	R=782.0000	R=3000.0000
DELTA=7°34'46" LT	DELTA=6°13'56" RT	DELTA=31°35'04" RT	DELTA=28°11'15" LT	DELTA=2°44'33" LT
D=0°42'58"	D=0°42'38"	D=7°26'28"	D=7°19'37"	D=1°54'35"
L=1058.2814	L=877.0387	L=424.4642	L=384.7159	L=143.5930
T=529.9137	T=438.9522	T=217.7750	T=196.3339	T=71.8102
BK=S 87°09'05" E	BK=N 85°16'10" E	BK=N 0°32'54" W	BK=N 31°02'10" E	BK=N 2°50'55" E
AH=N 85°16'10" E	AH=S 88°29'54" E	AH=N 31°02'10" E	AH=N 2°50'55" E	AH=N 0°06'23" E

PROJECT NO: 3763-00-74	HWY: CTH KR	COUNTY: RACINE	ALIGNMENT PLAN - CTH KR	SHEET E

PRE_36

FILE NAME : S:\DOT\DOT_SE\180045_Foxconn_Local_Roads\Design\DGN Files\CTH KR East\Plansheets\027202_AD.dgn PLOT DATE : 11/9/2018 PLOT BY : wwolak PLOT NAME : PLOT SCALE : 1:250

WISDOT/CADDS SHEET 42

NOTE:
1) SEE CONTROL AND BENCHMARK OVERVIEW FOR BENCHMARKS

N

RACINE COUNTY

KENOSHA COUNTY

CURVE KR-5

PI 523+97.23

PROPOSED R/W

PLE

PROPOSED TLE

TLE

S88°29'54"E
3667.11'

R/L CTH KR

SECTION LINE S88°59'07"E 2639.94'

SECTION LINE S88°40'50"E 2640.79'

SECTION LINE N0°32'28"W 2607.48'

525 530 535 540 545 550 555 560

UPRR

56TH AVE

CONCRETE
MONUMENT W/
BRASS CAP
Y=164789.23
X=612561.09

CONCRETE
MONUMENT W/
BRASS CAP
Y=164793.07
X=612344.61

CONCRETE
MONUMENT W/
BRASS CAP
Y=164728.4229
X=615201.1879

CONCRETE
MONUMENT W
BRASS CAP
Y=164733.09
X=614998.62

CURVE KR 5
PRC=519+58.27
X=611232.65
Y=164819.36
PI=523+97.23
X=611670.10
Y=164855.56
PT=528+35.31
X=612108.91
Y=164844.06
R=8063.0000
DELTA=6°13'56" RT
D=0°42'38"
L=877.0387
T=438.9522
BK=N 85°16'10" E
AH=S 88°29'54" E

PROJECT NO: 3763-00-74	HWY: CTH KR	COUNTY: RACINE	ALIGNMENT PLAN - CTH KR	SHEET E

PRE_37

FILE NAME : S:\DOT\DOT_SE\180045_Foxconn_Local_Roads\Design\DGN Files\CTH KR East\Plansheets\027203_AD.dgn PLOT DATE : 11/9/2018 PLOT BY : wwolak PLOT NAME : PLOT SCALE : 1:250

WISDOT/CADDS SHEET 42

NOTE:
1) SEE CONTROL AND BENCHMARK OVERVIEW FOR BENCHMARKS

STH 31

RACINE COUNTY

OLD GREEN BAY ROAD

CURVE KR-6

CURVE KR-7

CURVE KR-8

PI 566+56.89

PI 581+54.54

PI 589+94.16

TLE

PROPOSED R/W

560

565

570

575

580

585

590

595

SECTION LINE N88°56'10"W 2640.18'

SECTION LINE S88°20'41"E 2638.78'

S88°29'54"E
3667.11'

S86°17'10"E
873.79'

S87°40'48"E
1302.36'

R/L CTH KR

T 3 N R 22 E
35 35
CONCRETE
MONUMENT W/
BRASS CAP
Y=164679.41
X=617840.92

T 2 N R 22 E
2 2
CONCRETE
MONUMENT W/
BRASS CAP
Y=164682.69
X=617664.22

KENOSHA COUNTY

STH 31

CURVE KR 6	CURVE KR 7	CURVE KR 8
PC=565+02.43	PC=576+85.10	PRC=586+22.90
X=615774.76	X=616955.26	X=617892.50
Y=164747.96	Y=164677.31	Y=164671.49
PI=566+56.89	PI=581+54.54	PI=589+94.76
X=615929.17	X=617423.71	X=618263.85
Y=164743.91	Y=164646.90	Y=164690.97
PT=568+11.31	PRC=586+22.90	PT=593+66.08
X=616083.31	X=617892.50	X=618635.41
Y=164733.91	Y=164671.49	Y=164675.92
R=8000.0000	R=8000.0000	R=8000.0000
DELTA=2°12'44" RT	DELTA=6°42'59" LT	DELTA=5°19'22" RT
D=0°42'58"	D=0°42'58"	D=0°42'58"
L=308.8821	L=937.7967	L=743.1811
T=154.4602	T=469.4360	T=371.8580
BK=S 88°29'54" E	BK=S 86°17'10" E	BK=N 86°59'50" E
AH=S 86°17'10" E	AH=N 86°59'50" E	AH=S 87°40'48" E

PROJECT NO: 3763-00-74	HWY: CTH KR	COUNTY: RACINE	ALIGNMENT PLAN - CTH KR	SHEET E

PRE_38

NOTE:
1) SEE CONTROL AND BENCHMARK OVERVIEW FOR BENCHMARKS

N

RACINE COUNTY

KENOSHA COUNTY

R/L CTH KR

PROPOSED R/W

SECTION LINE S88°20'41"E 2638.78'

PROPOSED R/W

TLE

TLE

TLE

TLE

600

605

610

615

620

625

630

PI 606+68.45
X=619935.71
Y=164623.20

PI 633+06.58
X=622573.72
Y=164546.52

S87°40'48"E
1302.36'

T 2 N R 22 E
2 1

CONCRETE
MONUMENT W/
BRASS CAP
Y=164607.86
X=620316.97

END PROJECT 3763-00-74
STA 609+86.00

PROJECT NO: 3763-00-74	HWY: CTH KR	COUNTY: RACINE	ALIGNMENT PLAN - CTH KR	SHEET E

PRE_39

FILE NAME : S:\DOT\DOT_SE\180045_Foxconn_Local_Roads\Design\DGN Files\CTH KR East\Plansheets\027205_AD.dgn PLOT DATE : 11/9/2018 PLOT BY : wwolak PLOT NAME : PLOT SCALE : 1:250

WISDOT/CADDS SHEET 42

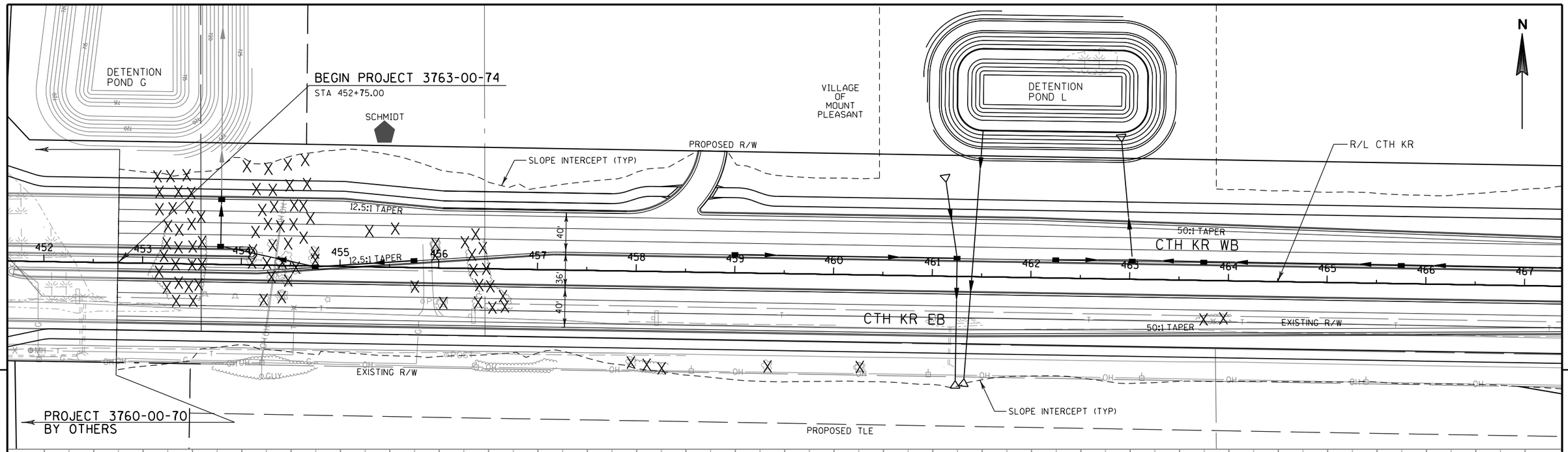

PROJECT NO: 3763-00-74	HWY: CTH KR	COUNTY: RACINE	PLAN AND PROFILE: CTH KR	SHEET E

PRE_40

VILLAGE OF MOUNT PLEASANT

PROPOSED TLE

PROPOSED R/W

PROPOSED PLE

SLOPE INTERCEPT (TYP)

WETLAND BOUNDARY (TYP)

B-30-148

B-30-147

CPRR

CTH KR WB

CTH KR EB

45:1 TAPER

28'

36'

28'

EXISTING R/W

R/L CTH KR

GITZLAFF PROPERTIES LLC

N

LEGEND

PROPOSED RELOCATION

TREE REMOVAL

VPI STA 476+25.00
VPI EL 757.98

VCL 350.00
K 100.19

VPT STA 469+65.00
VPT EL 731.56

VPC STA 471+00.00
VPC EL 736.96

4.00%

476+25.37
747.48

STA 477+50
STRUCTURE B-30-147 REQUIRED (CTH KR EB)
STRUCTURE B-30-148 REQUIRED (CTH KR WB)
1-SPAN 45W" PRESTRESSED GIRDERS
48' CLEAR ROADWAY WIDTH
SKEW 0°

23' MIN

PROPOSED PROFILE AT PGL

-4.00%

VPT STA 481+50.00
VPT EL 736.99

VCL 1050.00
K 131.22

VPI STA 467+90.00
VPI EL 724.55

EXISTING PROFILE AT R/L

EXISTING ELEVATION AT R/L

PROPOSED ELEVATION AT PGL

467	468	469	470	471	472	473	474	475	476	477	478	479	480	481	482
724.45	725.26	726.31	727.61	729.16	730.97	732.96	734.96	736.96	738.87	740.58	742.11	743.44	744.59	745.54	746.31
720.91	720.53	719.96	719.41	719.21	718.50	717.54	716.34	715.18	714.51	714.16	714.12	715.18	717.21	718.41	718.15
746.88	747.26	747.45	747.45	747.27	746.89	746.32	745.56	744.60	743.46	742.13	740.61	738.89	736.99	734.99	
746.74	746.89	747.45	747.44	747.27	747.69	747.92	748.33	749.10	749.30	749.71	749.86	749.08	749.73	749.02	

PROJECT NO: 3763-00-74	HWY: CTH KR	COUNTY: RACINE	PLAN AND PROFILE: CTH KR	SHEET E

PRE_41

FILE NAME : S:\DOT\DOT_SE\180045_Foxconn_Local_Roads\Design\DGN Files\CTH KR East\Plansheets\050102_PP.dgn PLOT DATE : 11/9/2018 PLOT BY : wwolak PLOT NAME : PLOT SCALE : 1:100

WISDOT/CADDS SHEET 45

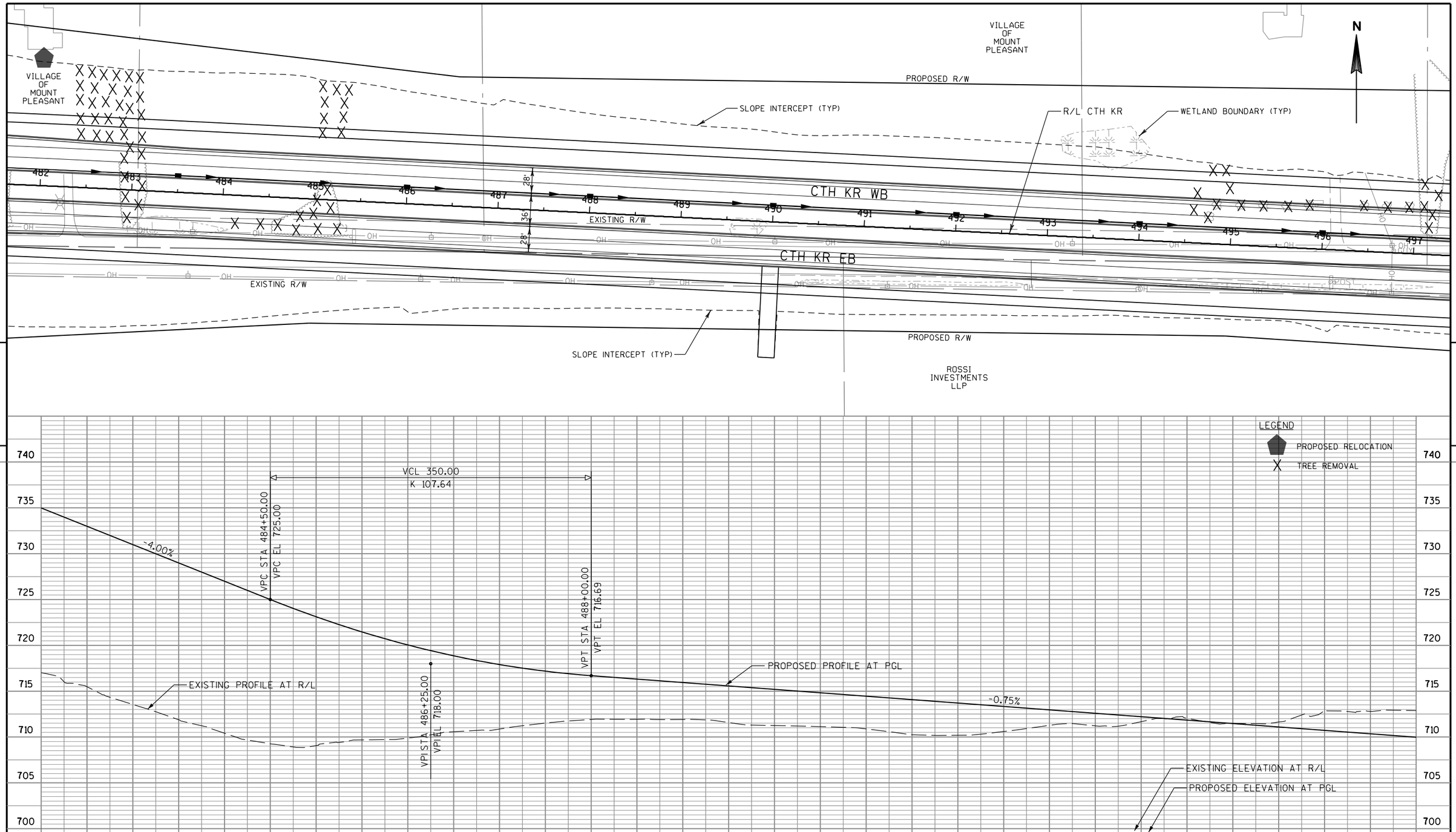

PROJECT NO: 3763-00-74	HWY: CTH KR	COUNTY: RACINE	PLAN AND PROFILE: CTH KR	SHEET E

PRE_42

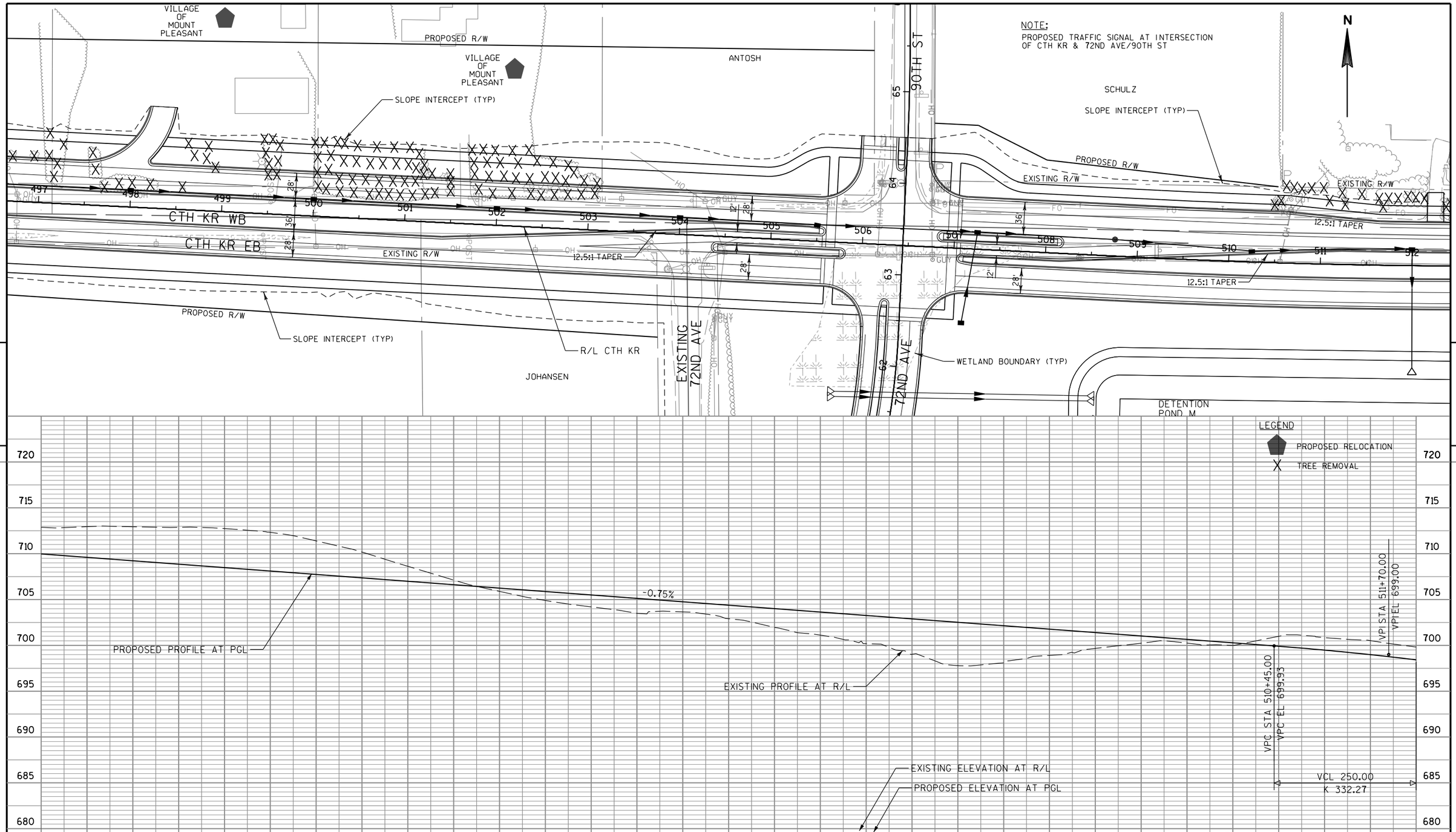

PROJECT NO: 3763-00-74	HWY: CTH KR	COUNTY: RACINE	PLAN AND PROFILE: CTH KR	SHEET E

PRE_43

FILE NAME : S:\DOT\DOT_SE\180045_Foxconn_Local_Roads\Design\DGN Files\CTH KR East\Plansheets\050104_PP.dgn PLOT DATE : 11/9/2018 PLOT BY : wwolak PLOT NAME : PLOT SCALE : 1:100

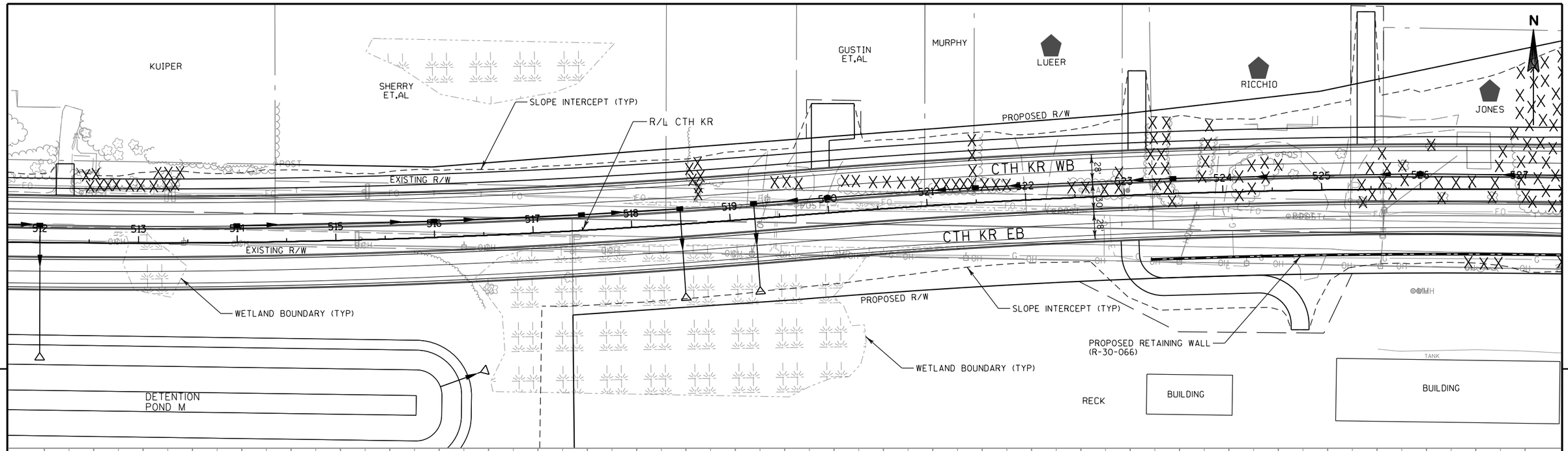

PROJECT NO: 3763-00-74	HWY: CTH KR	COUNTY: RACINE	PLAN AND PROFILE: CTH KR	SHEET E

PRE_44

FILE NAME : S:\DOT\DOT_SE\180045_Foxconn_Local_Roads\Design\DGN Files\CTH KR East\Plansheets\050105_PP.dgn | PLOT DATE : 11/9/2018 | PLOT BY : wwolak | PLOT NAME : | PLOT SCALE : 1:100

WISDOT/CADDS SHEET 45

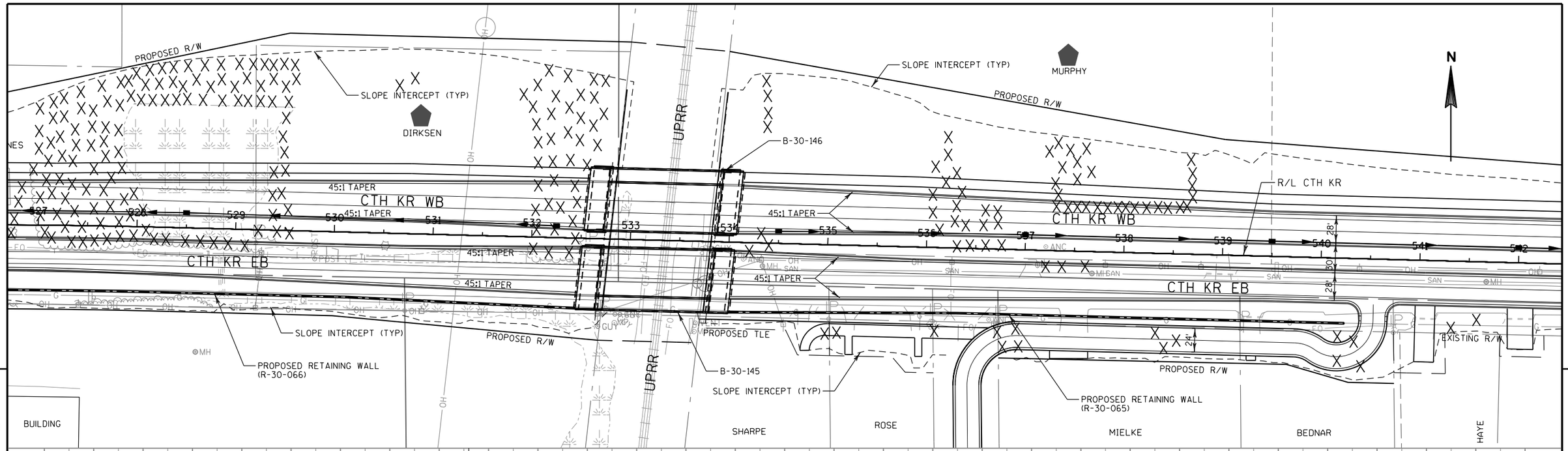

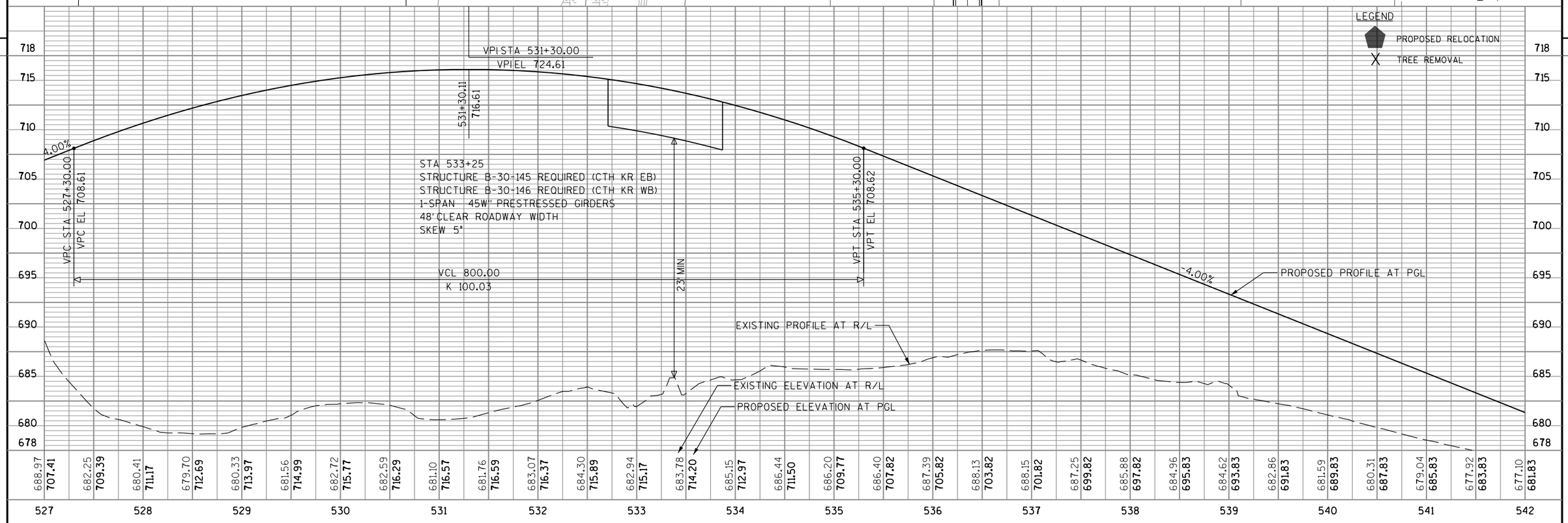

PROJECT NO: 3763-00-74	HWY: CTH KR	COUNTY: RACINE	PLAN AND PROFILE: CTH KR	SHEET E

PRE_45

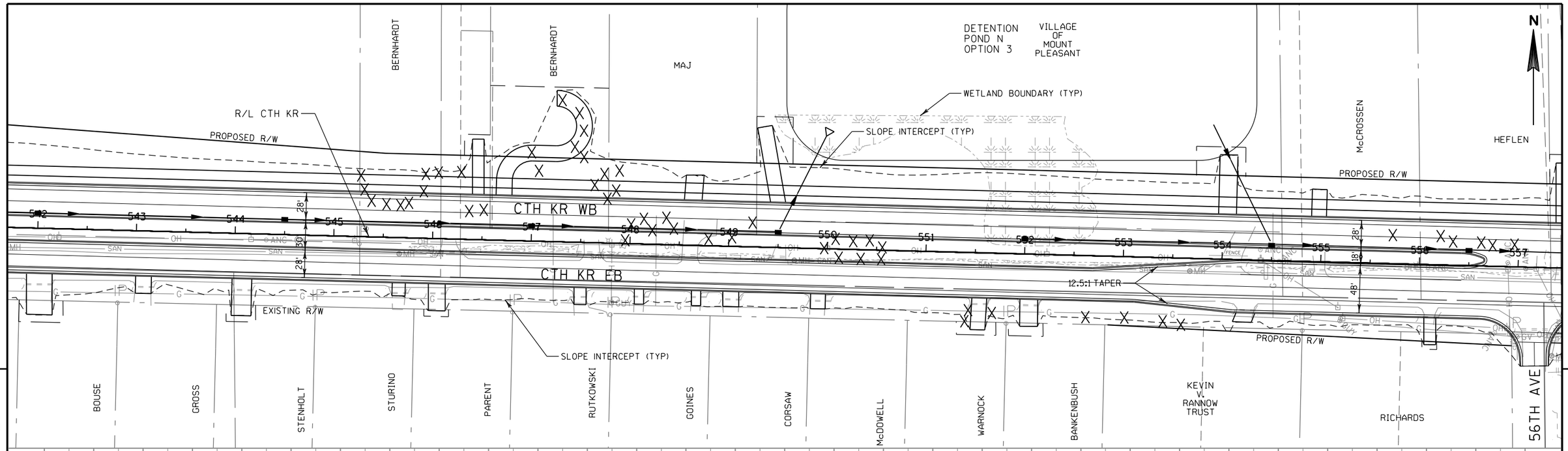

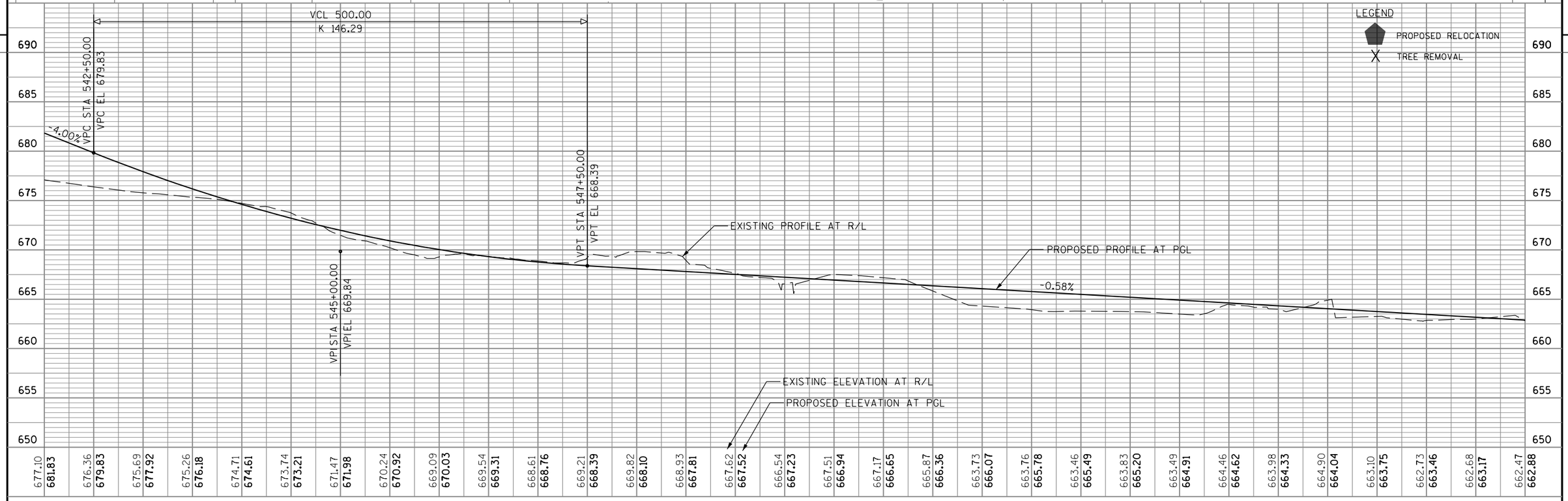

LEGEND

PROPOSED RELOCATION

TREE REMOVAL

PROJECT NO: 3763-00-74	HWY: CTH KR	COUNTY: RACINE	PLAN AND PROFILE: CTH KR	SHEET E

PRE_46

FILE NAME : S:\DOT\DOT_SE\180045_Foxconn_Local_Roads\Design\DGN Files\CTH KR East\Plansheets\050107_PP.dgn PLOT DATE : 11/9/2018 PLOT BY : wwolak PLOT NAME : PLOT SCALE : 1:100

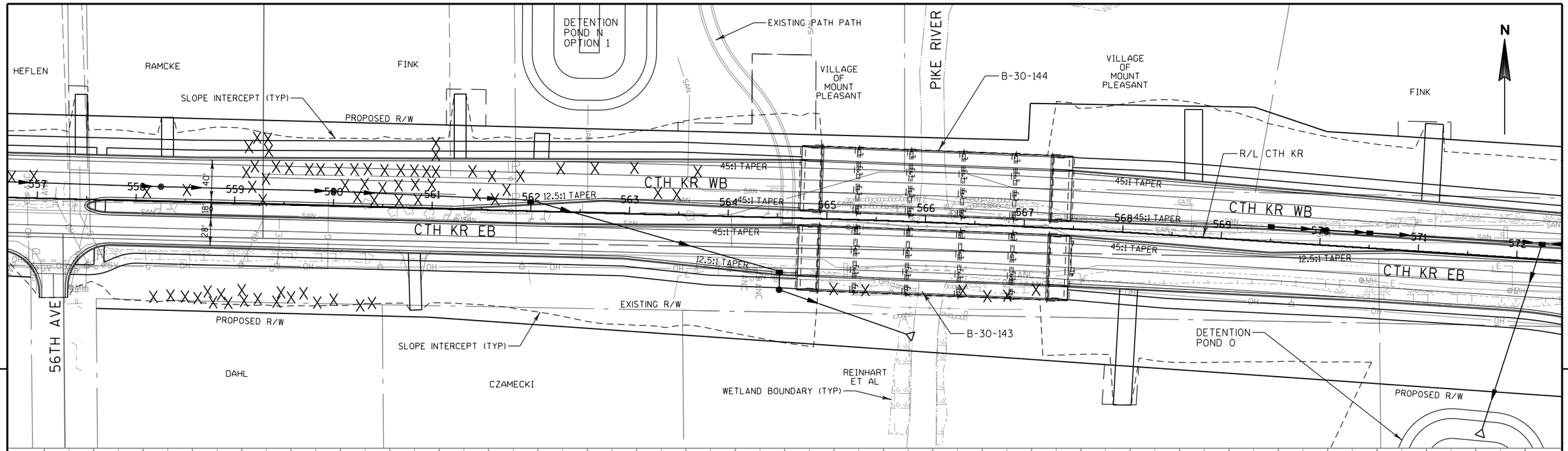

PROJECT NO: 3763-00-74	HWY: CTH KR	COUNTY: RACINE	PLAN AND PROFILE: CTH KR	SHEET E

PRE_47

FILE NAME : S:\DOT\DOT_SE\180045_Foxconn_Local_Roads\Design\DGN Files\CTH KR East\Plansheets\050108_PP.dgn | PLOT DATE : 11/9/2018 | PLOT BY : wwolak | PLOT NAME : | PLOT SCALE : 1:100

WISDOT/CADDS SHEET 45

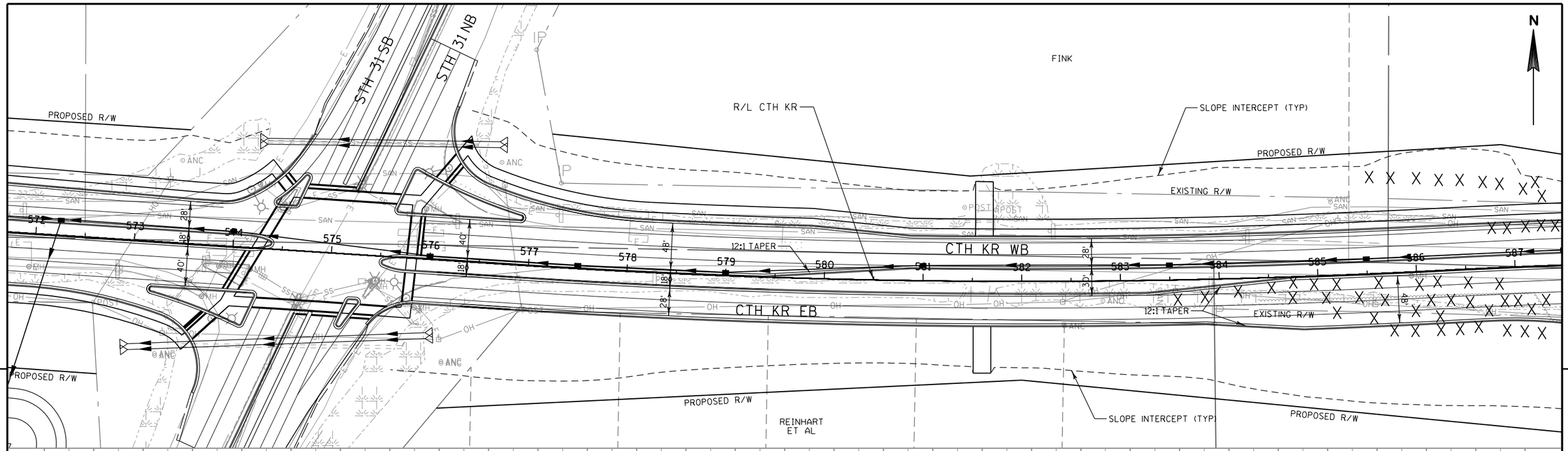

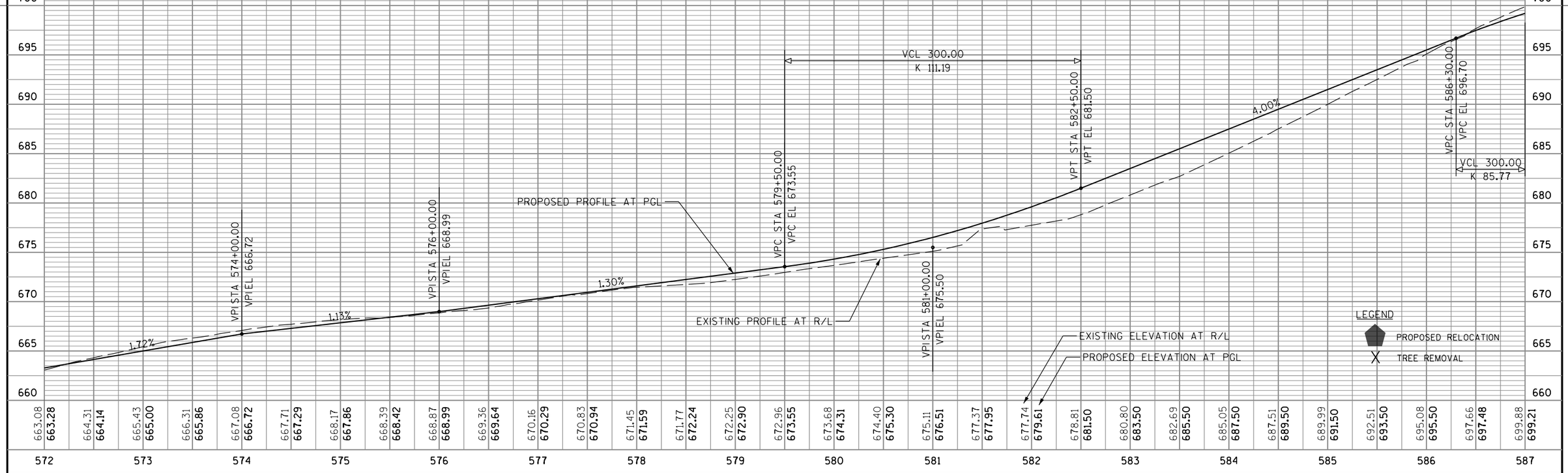

PROJECT NO: 3763-00-74	HWY: CTH KR	COUNTY: RACINE	PLAN AND PROFILE: CTH KR	SHEET E

PRE_48

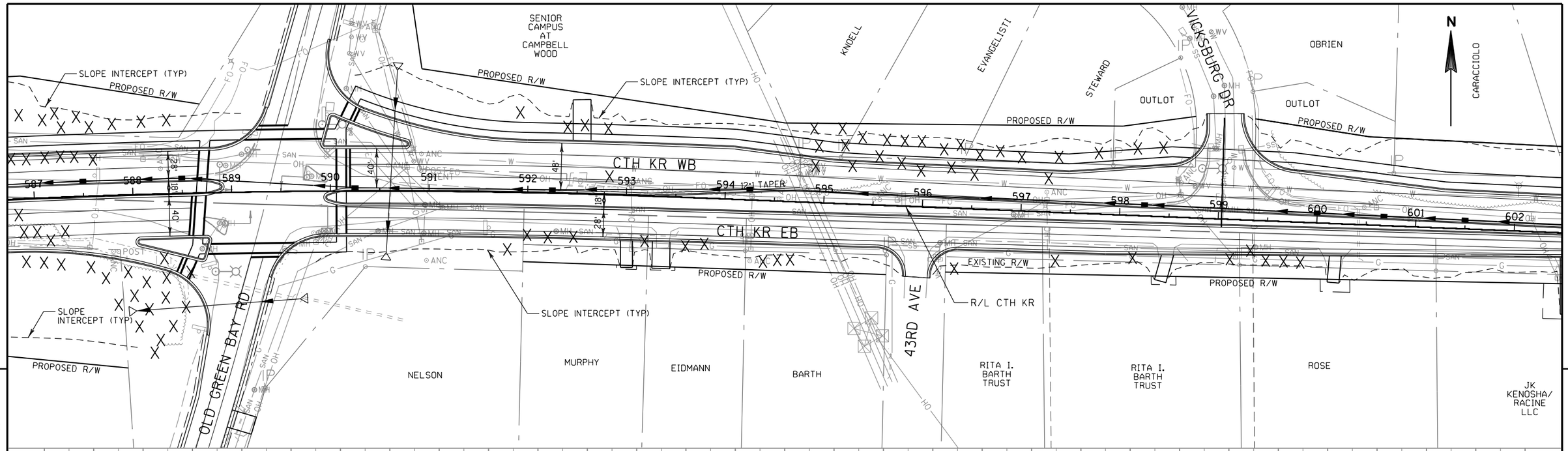

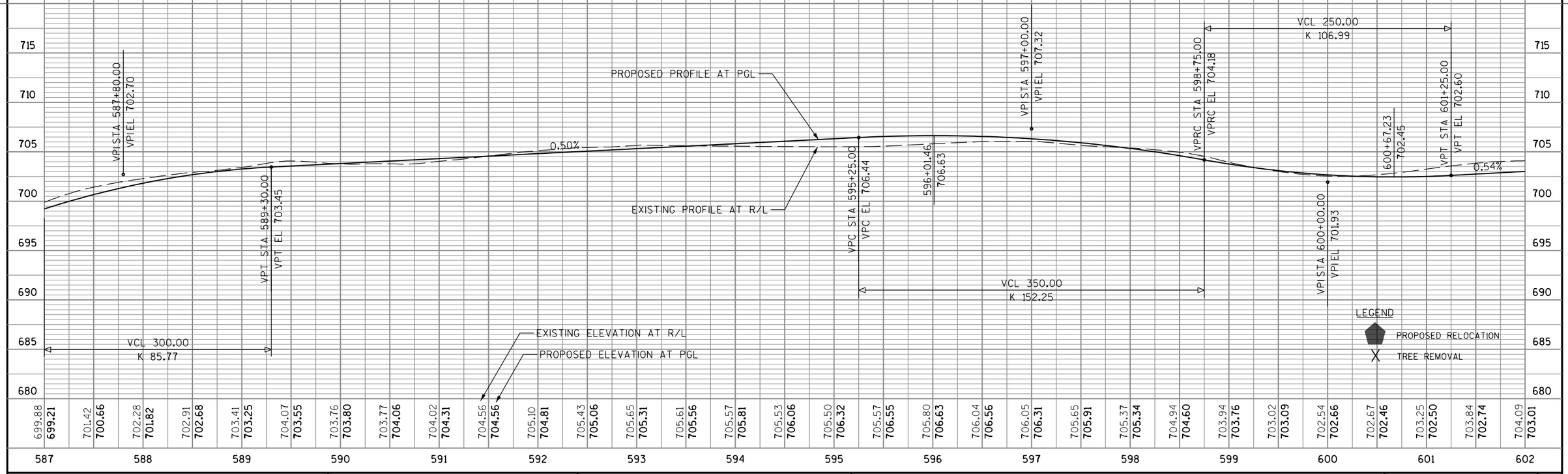

PROJECT NO: 3763-00-74	HWY: CTH KR	COUNTY: RACINE	PLAN AND PROFILE: CTH KR	SHEET E

PRE_49

FILE NAME : S:\DOT\DOT_SE\180045_Foxconn_Local_Roads\Design\DGN Files\CTH KR East\Plansheets\050110_PP.dgn PLOT DATE : 11/9/2018 PLOT BY : wwolak PLOT NAME : PLOT SCALE : 1:100

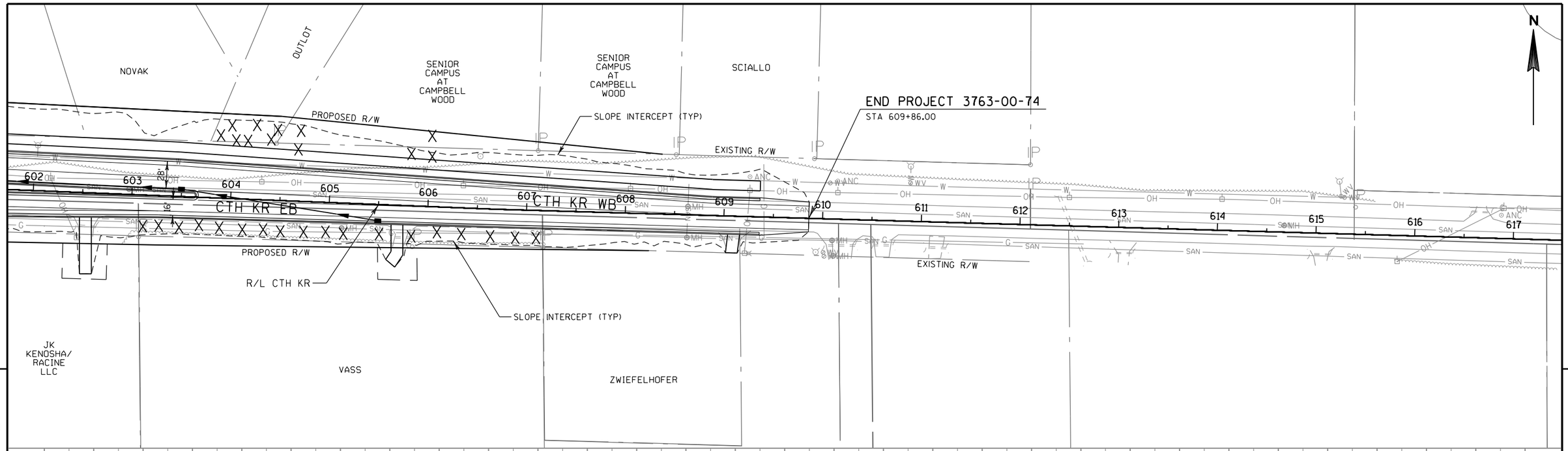

PROJECT NO: 3763-00-74	HWY: CTH KR	COUNTY: RACINE	PLAN AND PROFILE: CTH KR	SHEET E

PRE_50

FILE NAME : S:\DOT\DOT_SE\180045_Foxconn_Local_Roads\Design\DGN Files\CTH KR East\Plansheets\050111_PP.dgn PLOT DATE : 11/9/2018 PLOT BY : wwolak PLOT NAME : PLOT SCALE : 1:100

BEGIN CONSTRUCTION
STA 53+27.00

SLOPE INTERCEPT (TYP)

EXISTING R/W

EXISTING 72ND AVE

EXISTING R/W

R/L 72ND AVE

SLOPE INTERCEPT (TYP)

72ND AVE

PROPOSED R/W

WETLAND BOUNDARY (TYP)

8:1 TAPER

CTH KR EB

CTH KR WB

R/L CTH KR

ANTOSH

90TH ST

N/A

NOTE:
PROPOSED TRAFFIC SIGNAL AT INTERSECTION OF CTH KR & 72ND AVE/90TH ST

LEGEND
PROPOSED RELOCATION
TREE REMOVAL

VPISTA 53+27.00
VPIEL 707.03

BEGIN CONSTRUCTION
STA 53+27.00

PROPOSED PROFILE AT PGL

1.36%

-1.43%

VPISTA 53+27.00
VPIEL 705.00

EXISTING PROFILE AT R/L

EXISTING ELEVATION AT R/L

PROPOSED ELEVATION AT PGL

VCL 200.00
K 102.74

VPC STA 57+50.00
VPC EL 701.26

VPT STA 59+50.00
VPT EL 700.48

58+90.07
700.31

VPISTA 58+50.00
VPIEL 699.90

VPISTA 58+85.00
VPIEL 697.00

SPECIAL DITCH LT

0.58%

VPISTA 61+50.00
VPIEL 701.65

0.32%

1.00%

VPISTA 62+00.00
VPIEL 698.00

VPISTA 63+02.14
VPIEL 703.17

52	53	54	55	56	57	58	59	60	61	62	63	64	65	66	67
708.10	708.06	707.52	706.49 **706.72**	705.32 **706.03**	704.26 **705.35**	703.34 **704.67**	702.83 **703.99**	700.27 **703.31**	700.14 **702.63**	699.12 **701.94**	699.06 **701.26**	698.96 **700.70**	699.07 **700.39**	699.39 **700.31**	699.48 **700.48**	699.10 **700.77**	698.41 **701.07**	697.70 **701.36**	696.97 **701.65**	697.09 **702.15**	697.31 **702.65**	697.59 **703.15**	700.95	701.08	701.72	702.19	702.08	702.02	702.18	702.16

PROJECT NO: 3763-00-74	HWY: CTH KR	COUNTY: RACINE	PLAN AND PROFILE: 72ND AVE	SHEET E

PRE_51

FILE NAME : S:\DOT\DOT_SE\180045_Foxconn_Local_Roads\Design\DGN Files\CTH KR East\Plansheets\050112_PP.dgn | PLOT DATE : 11/9/2018 | PLOT BY : wwolak | PLOT NAME : | PLOT SCALE : 1:100

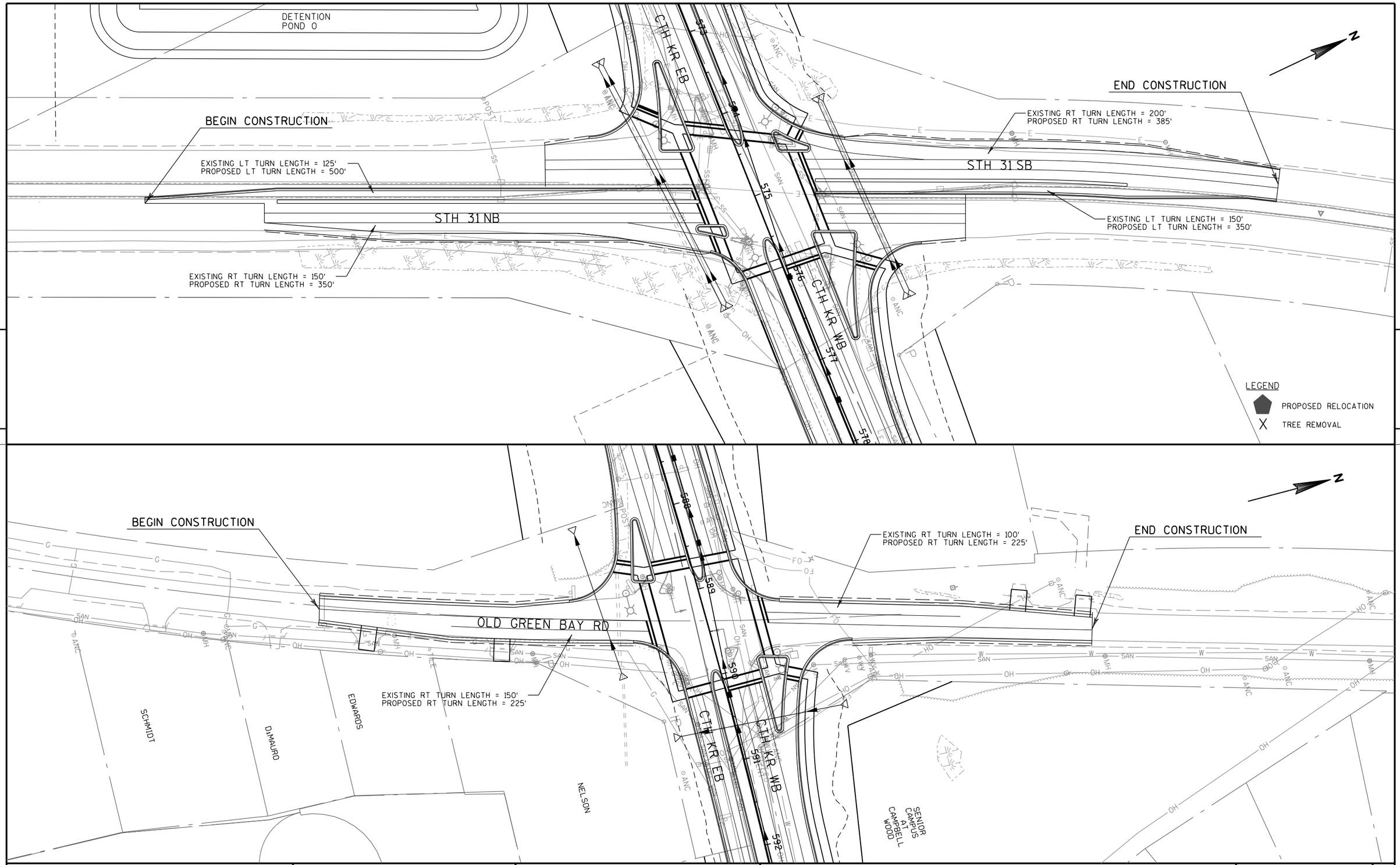

PROJECT NO: 3763-00-74	HWY: CTH KR	COUNTY: RACINE	PLAN: STH 31 AND OLD GREEN BAY ROAD	SHEET E

PRE_52

FILE NAME : S:\DOT\DOT_SE\180045_Foxconn_Local_Roads\Design\DGN Files\CTH KR East\Plansheets\050112B_PP.dgn PLOT DATE : 11/9/2018 PLOT BY : wwolak PLOT NAME : PLOT SCALE : 1:100

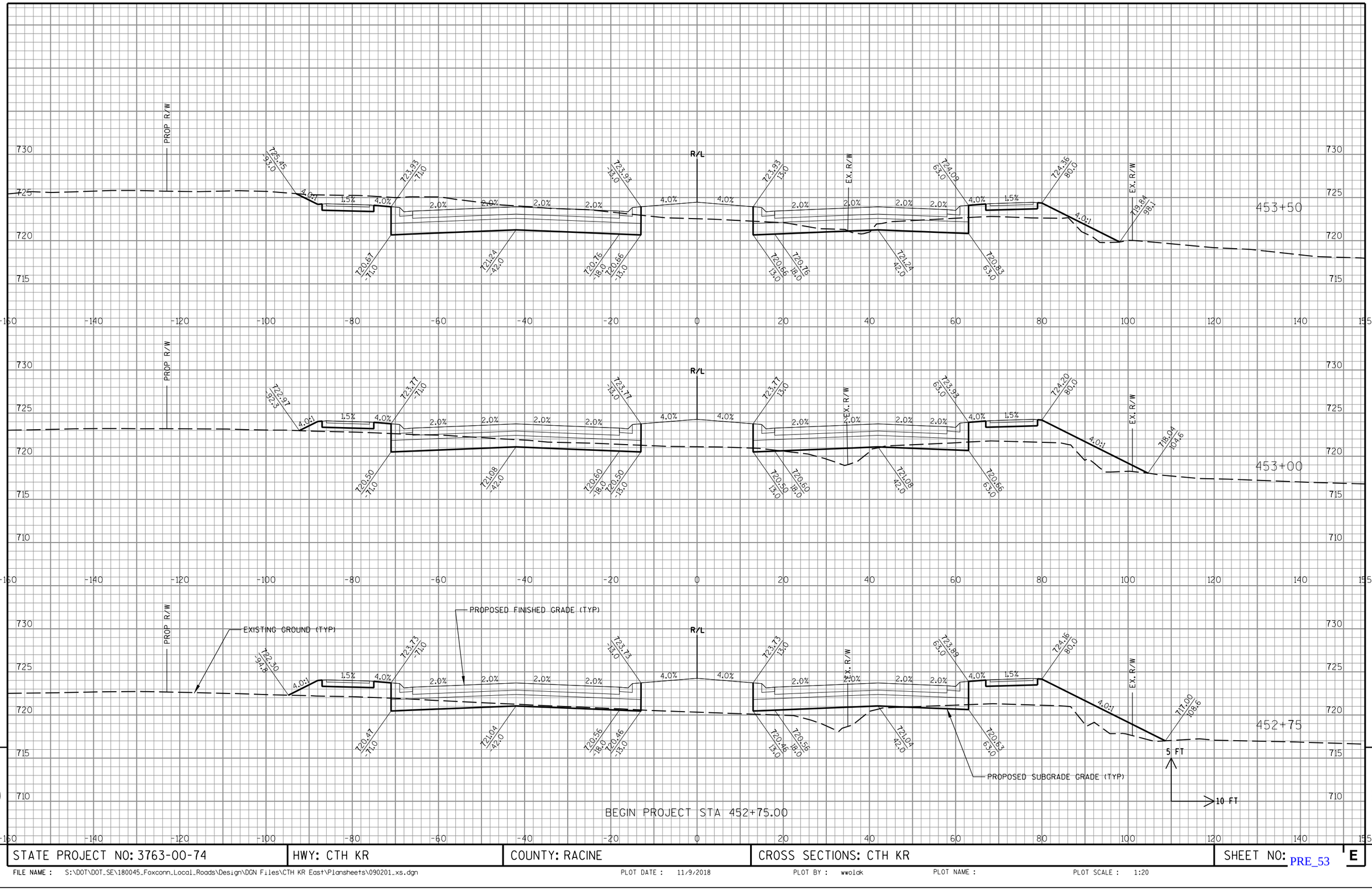

STATE PROJECT NO: 3763-00-74	HWY: CTH KR	COUNTY: RACINE	CROSS SECTIONS: CTH KR	SHEET NO: E

FILE NAME : S:\DOT\DOT_SE\180045_Foxconn_Local_Roads\Design\DGN Files\CTH KR East\Plansheets\090201_xs.dgn PLOT DATE : 11/9/2018 PLOT BY : wwolak PLOT NAME : PLOT SCALE : 1:20

PRE_53

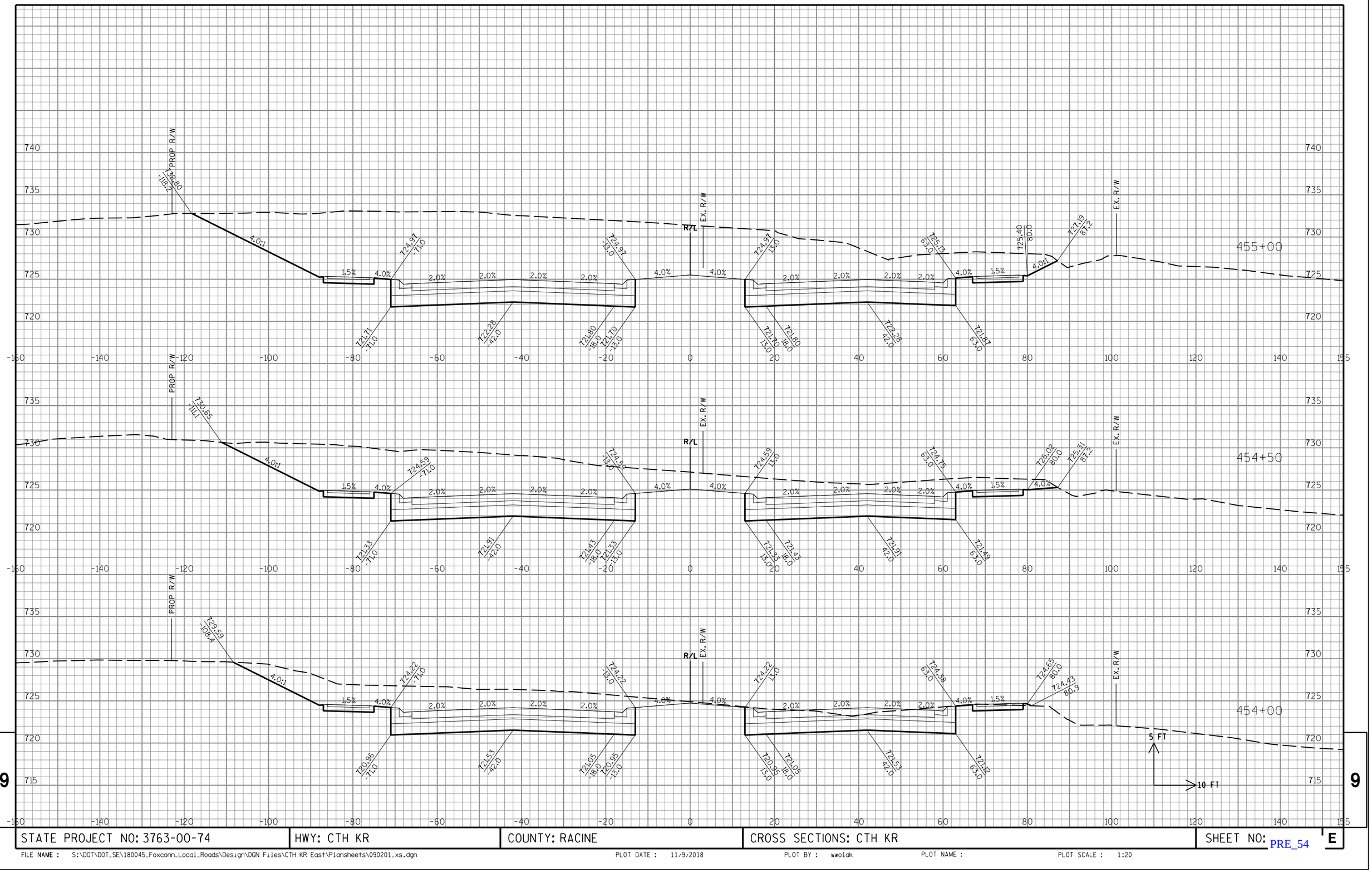

9

9

STATE PROJECT NO: 3763-00-74	HWY: CTH KR	COUNTY: RACINE	CROSS SECTIONS: CTH KR	SHEET NO: E

FILE NAME : S:\DOT\DOT_SE\180045_Foxconn_Local_Roads\Design\DGN Files\CTH KR East\Plansheets\090201_xs.dgn PLOT DATE : 11/9/2018 PLOT BY : wwolak PLOT NAME : PLOT SCALE : 1:20

PRE_54

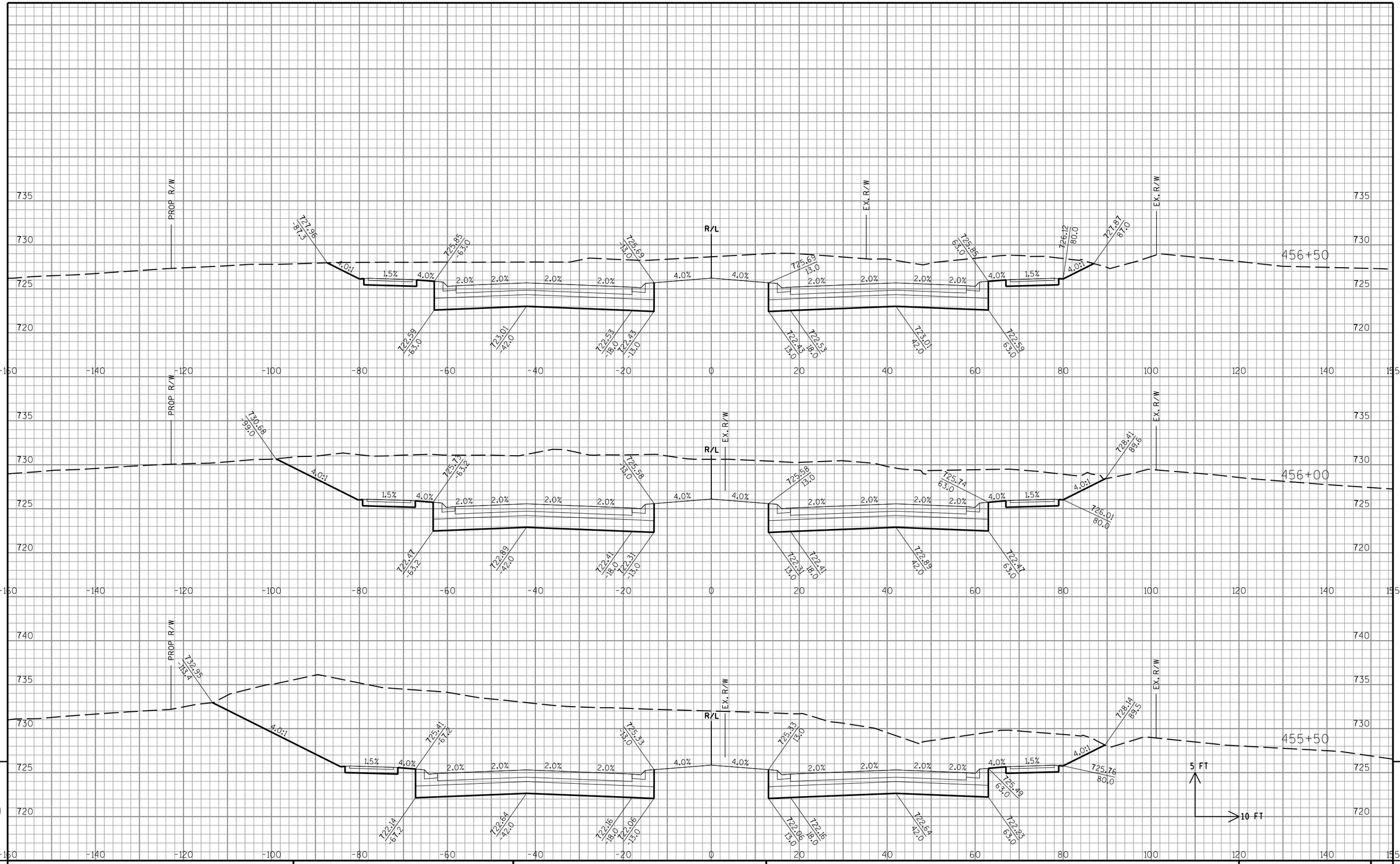

9

STATE PROJECT NO: 3763-00-74	HWY: CTH KR	COUNTY: RACINE	CROSS SECTIONS: CTH KR	SHEET NO: E

FILE NAME : S:\DOT\DOT_SE\180045_Foxconn_Local_Roads\Design\DGN Files\CTH KR East\Plansheets\090201_xs.dgn PLOT DATE : 11/9/2018 PLOT BY : wwolck PLOT NAME : PLOT SCALE : 1:20

PRE_55

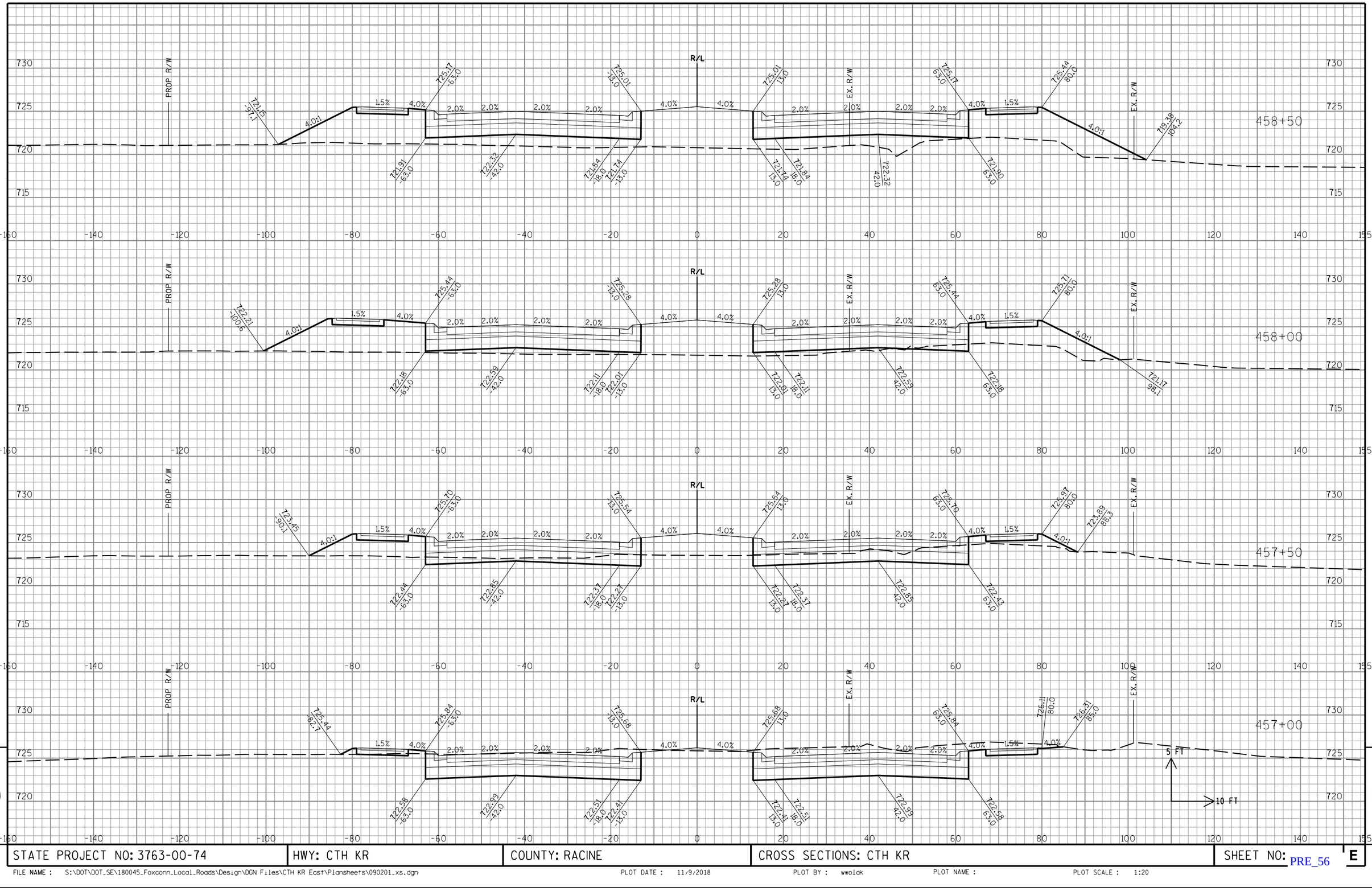

9

9

STATE PROJECT NO: 3763-00-74	HWY: CTH KR	COUNTY: RACINE	CROSS SECTIONS: CTH KR	SHEET NO: PRE_56 E

FILE NAME : S:\DOT\DOT_SE\180045_Foxconn_Local_Roads\Design\DGN Files\CTH KR East\Plansheets\090201_xs.dgn PLOT DATE : 11/9/2018 PLOT BY : wwolak PLOT NAME : PLOT SCALE : 1:20

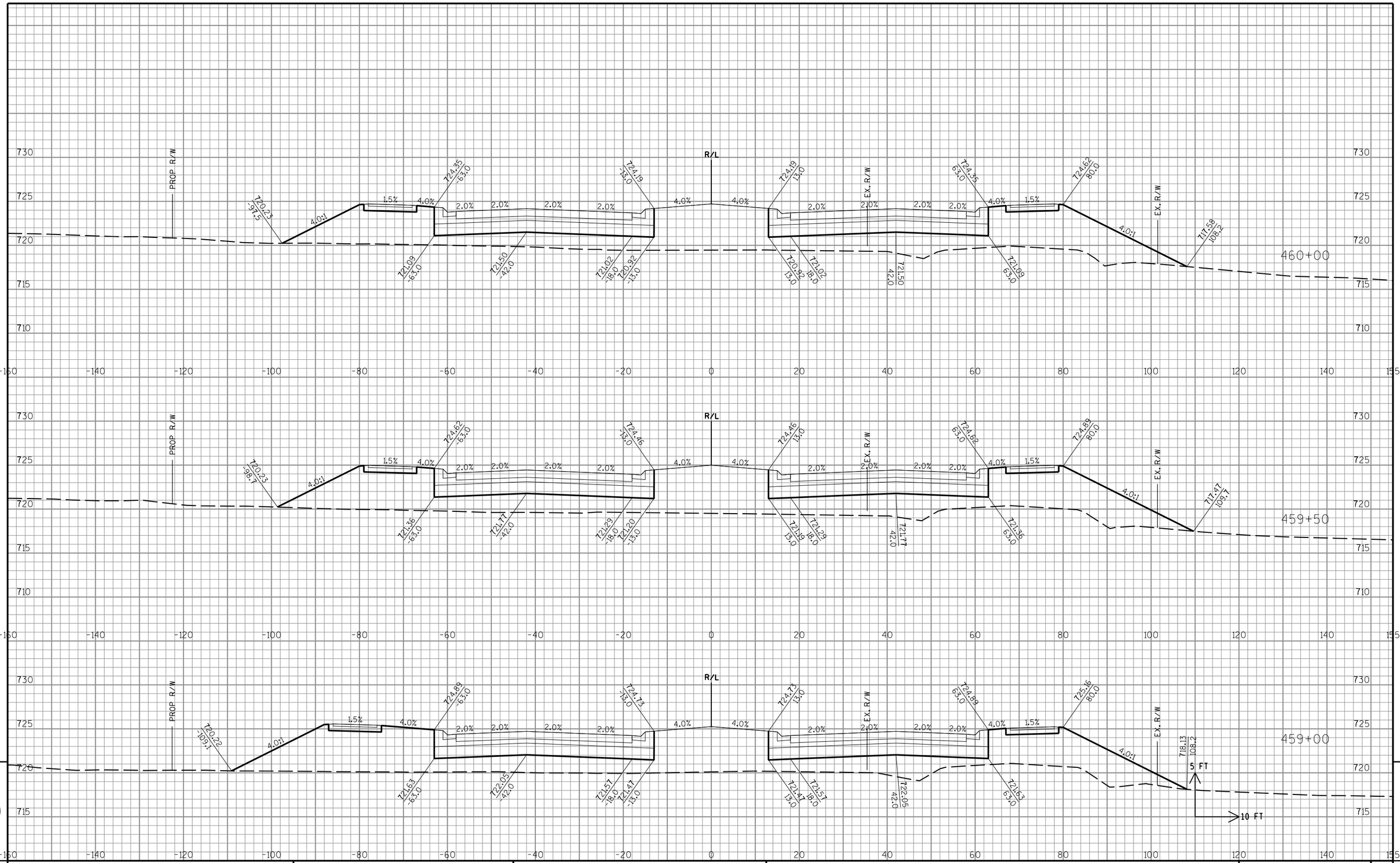

STATE PROJECT NO: 3763-00-74	HWY: CTH KR	COUNTY: RACINE	CROSS SECTIONS: CTH KR	SHEET NO: PRE_57 E

FILE NAME : S:\DOT\DOT_SE\180045_Foxconn_Local_Roads\Design\DGN Files\CTH KR East\Plansheets\090201_xs.dgn PLOT DATE : 11/9/2018 PLOT BY : wwolck PLOT NAME : PLOT SCALE : 1:20

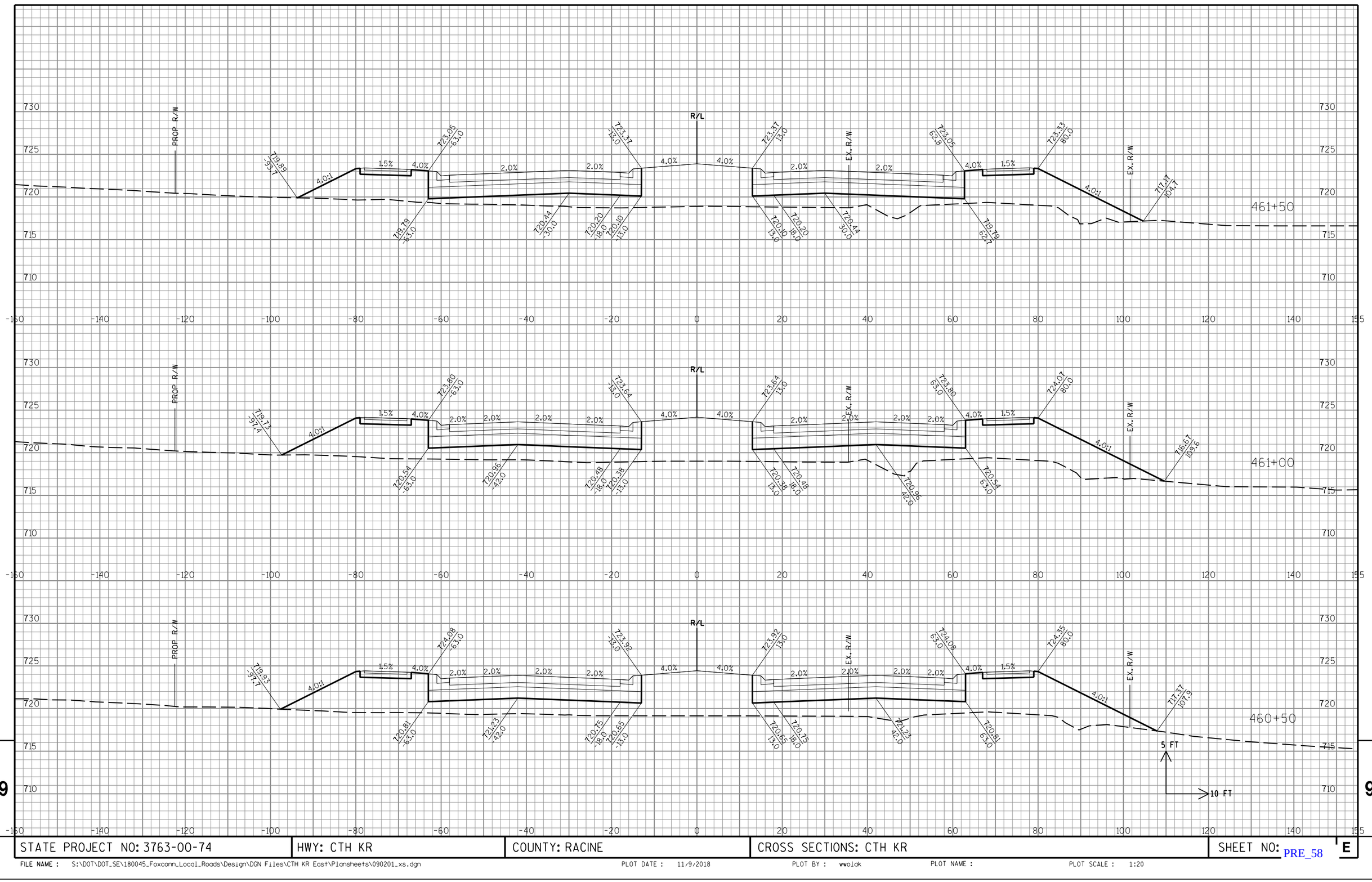

STATE PROJECT NO: 3763-00-74	HWY: CTH KR	COUNTY: RACINE	CROSS SECTIONS: CTH KR	SHEET NO: E

FILE NAME : S:\DOT\DOT_SE\180045_Foxconn_Local_Roads\Design\DGN Files\CTH KR East\Plansheets\090201_xs.dgn PLOT DATE : 11/9/2018 PLOT BY : wwolak PLOT NAME : PLOT SCALE : 1:20

PRE_58

STATE PROJECT NO: 3763-00-74	HWY: CTH KR	COUNTY: RACINE	CROSS SECTIONS: CTH KR	SHEET NO: E

FILE NAME : S:\DOT\DOT_SE\180045_Foxconn_Local_Roads\Design\DGN Files\CTH KR East\Plansheets\090201_xs.dgn PLOT DATE : 11/9/2018 PLOT BY : wwolck PLOT NAME : PLOT SCALE : 1:20

PRE_59

STATE PROJECT NO: 3763-00-74	HWY: CTH KR	COUNTY: RACINE	CROSS SECTIONS: CTH KR	SHEET NO: PRE_60 E

FILE NAME : S:\DOT\DOT_SE\180045_Foxconn_Local_Roads\Design\DGN Files\CTH KR East\Plansheets\090201_xs.dgn PLOT DATE : 11/9/2018 PLOT BY : wwolak PLOT NAME : PLOT SCALE : 1:20

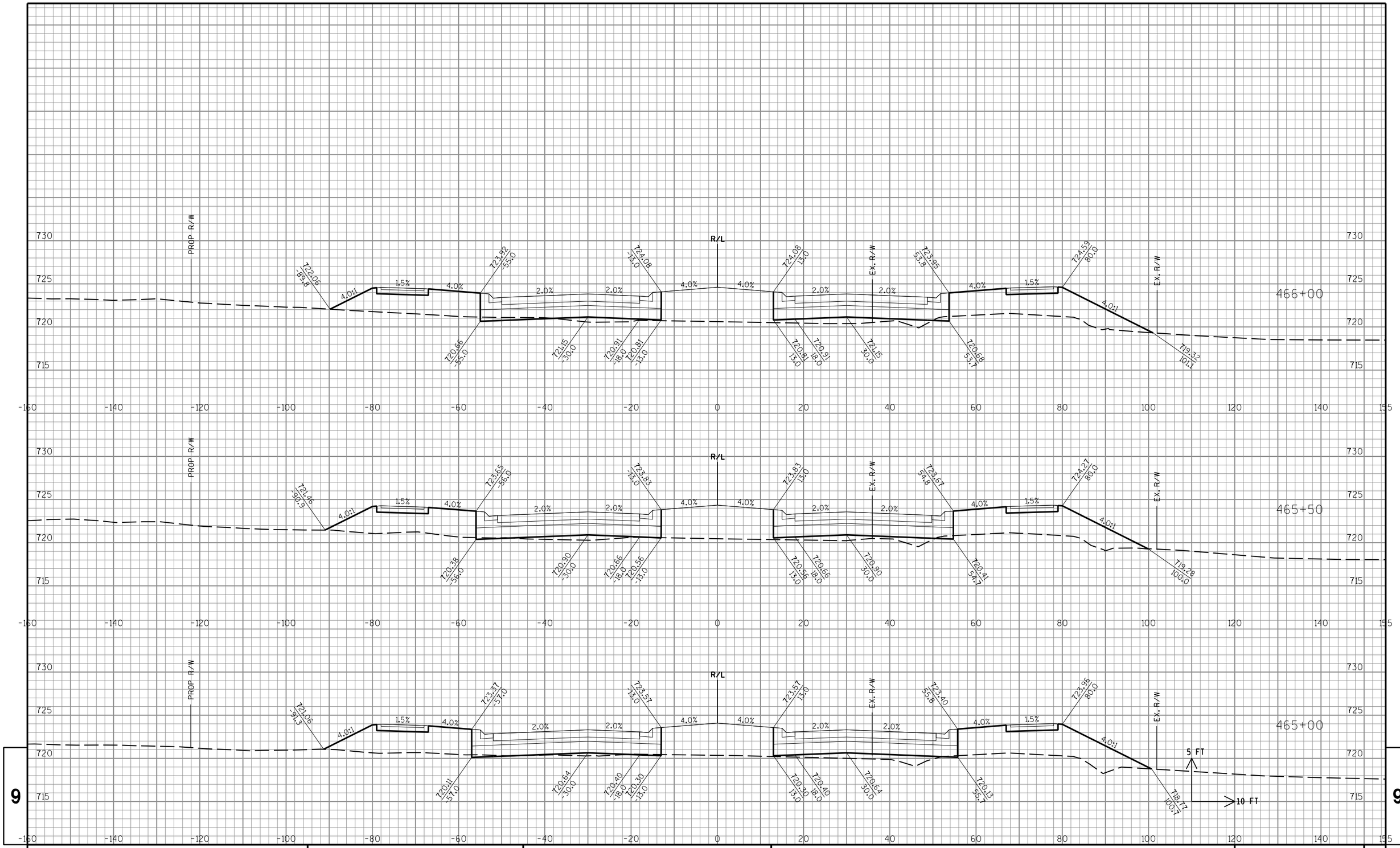

9

9

STATE PROJECT NO: 3763-00-74	HWY: CTH KR	COUNTY: RACINE	CROSS SECTIONS: CTH KR	SHEET NO: E

FILE NAME : S:\DOT\DOT_SE\180045_Foxconn_Local_Roads\Design\DGN Files\CTH KR East\Plansheets\090201_xs.dgn PLOT DATE : 11/9/2018 PLOT BY : wwolck PLOT NAME : PLOT SCALE : 1:20

PRE_61

9

9

STATE PROJECT NO: 3763-00-74	HWY: CTH KR	COUNTY: RACINE	CROSS SECTIONS: CTH KR	SHEET NO: E

FILE NAME : S:\DOT\DOT_SE\180045_Foxconn_Local_Roads\Design\DGN Files\CTH KR East\Plansheets\090201_xs.dgn PLOT DATE : 11/9/2018 PLOT BY : wwolck PLOT NAME : PLOT SCALE : 1:20

PRE_62

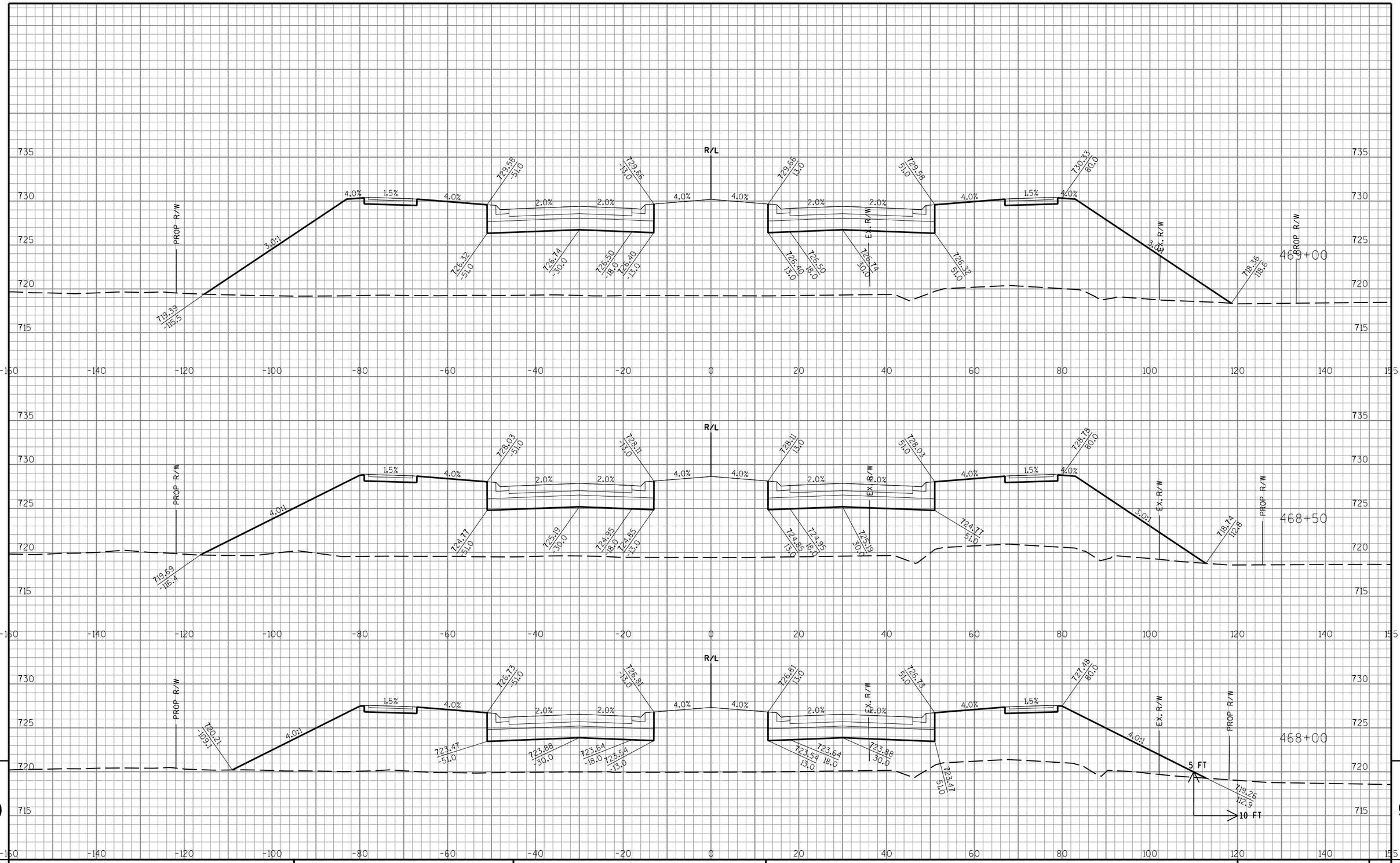

STATE PROJECT NO: 3763-00-74	HWY: CTH KR	COUNTY: RACINE	CROSS SECTIONS: CTH KR	SHEET NO: E

FILE NAME : S:\DOT\DOT_SE\180045_Foxconn_Local_Roads\Design\DGN Files\CTH KR East\Plansheets\090201_xs.dgn PLOT DATE : 11/9/2018 PLOT BY : wwolck PLOT NAME : PLOT SCALE : 1:20

PRE_63

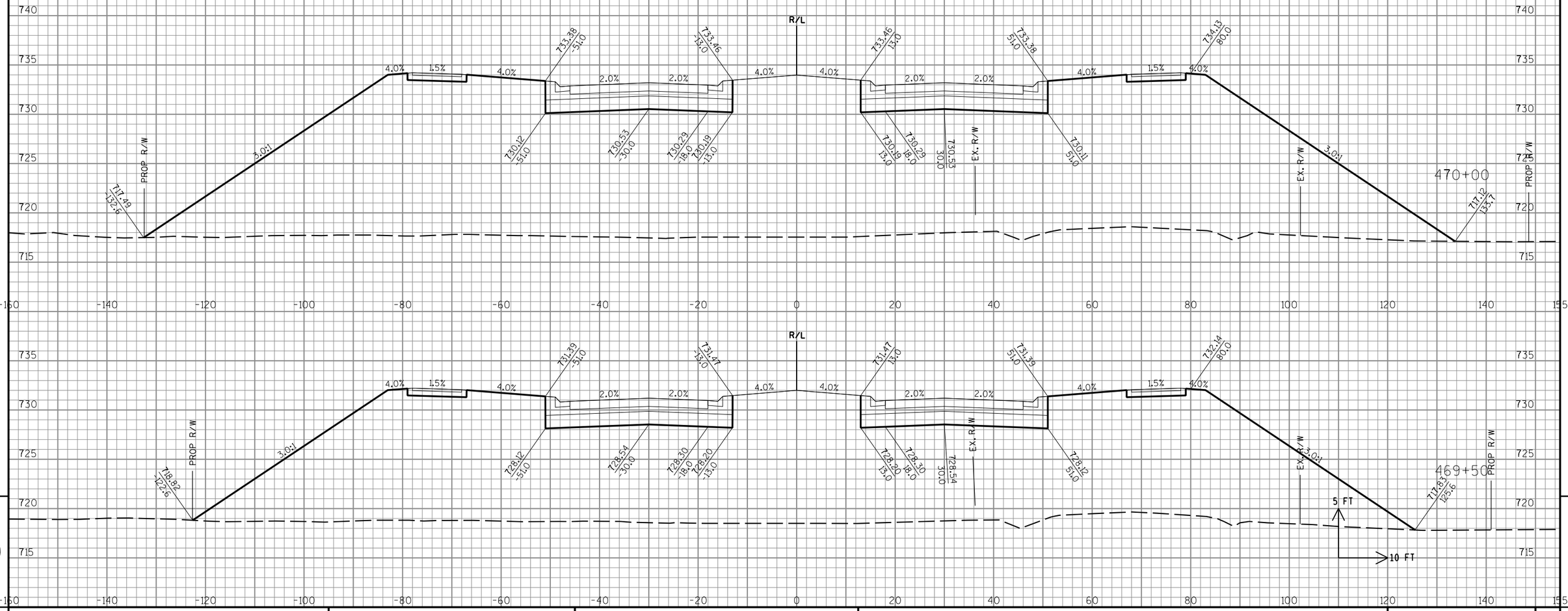

9

9

STATE PROJECT NO: 3763-00-74	HWY: CTH KR	COUNTY: RACINE	CROSS SECTIONS: CTH KR	SHEET NO: E

FILE NAME : S:\DOT\DOT_SE\180045_Foxconn_Local_Roads\Design\DGN Files\CTH KR East\Plansheets\090201_xs.dgn PLOT DATE : 11/9/2018 PLOT BY : wwolak PLOT NAME : PLOT SCALE : 1:20

PRE_64

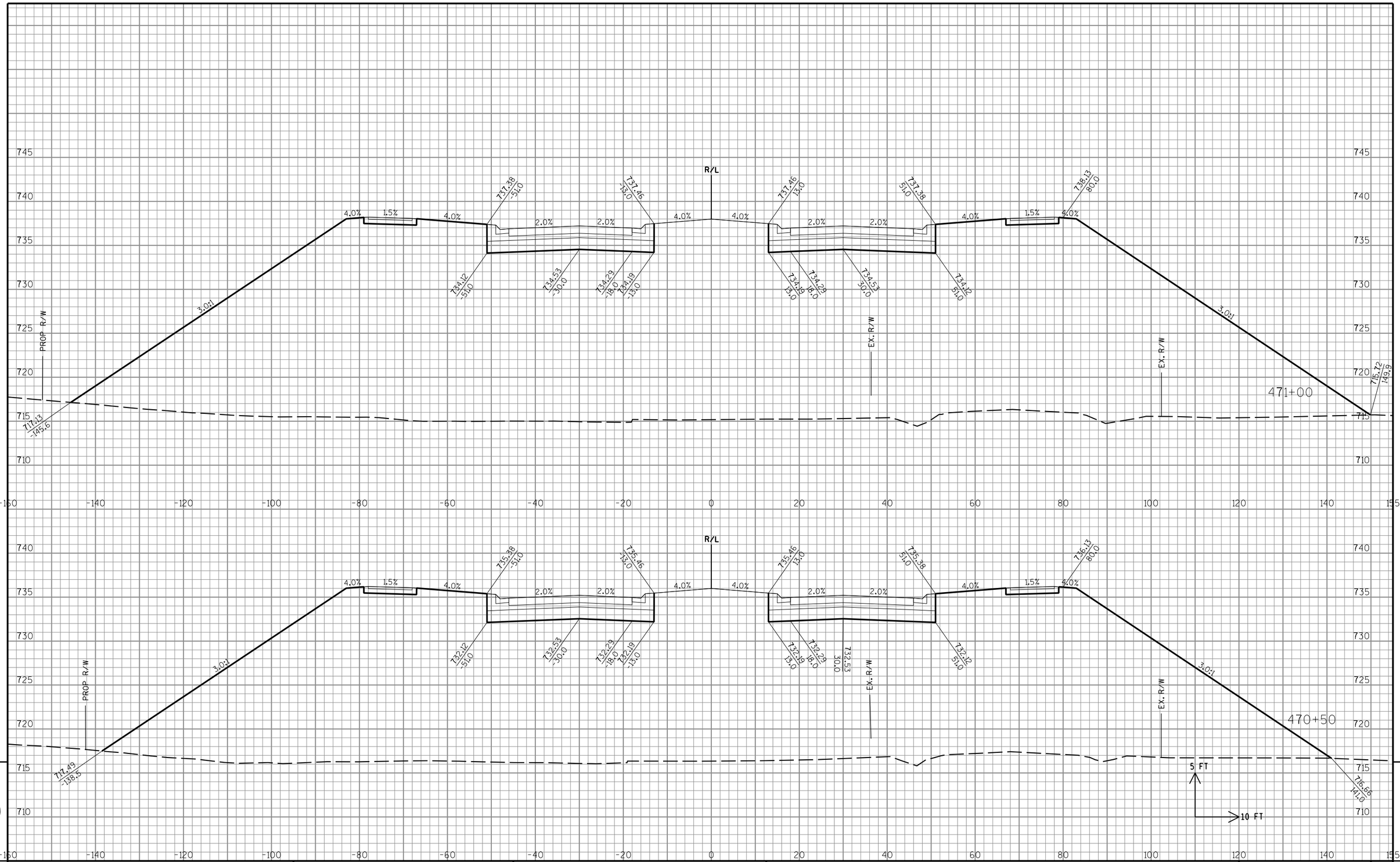

STATE PROJECT NO: 3763-00-74	HWY: CTH KR	COUNTY: RACINE	CROSS SECTIONS: CTH KR	SHEET NO: PRE_65 E

FILE NAME : S:\DOT\DOT_SE\180045_Foxconn_Local_Roads\Design\DGN Files\CTH KR East\Plansheets\090201_xs.dgn PLOT DATE : 11/9/2018 PLOT BY : wwolak PLOT NAME : PLOT SCALE : 1:20

9 9

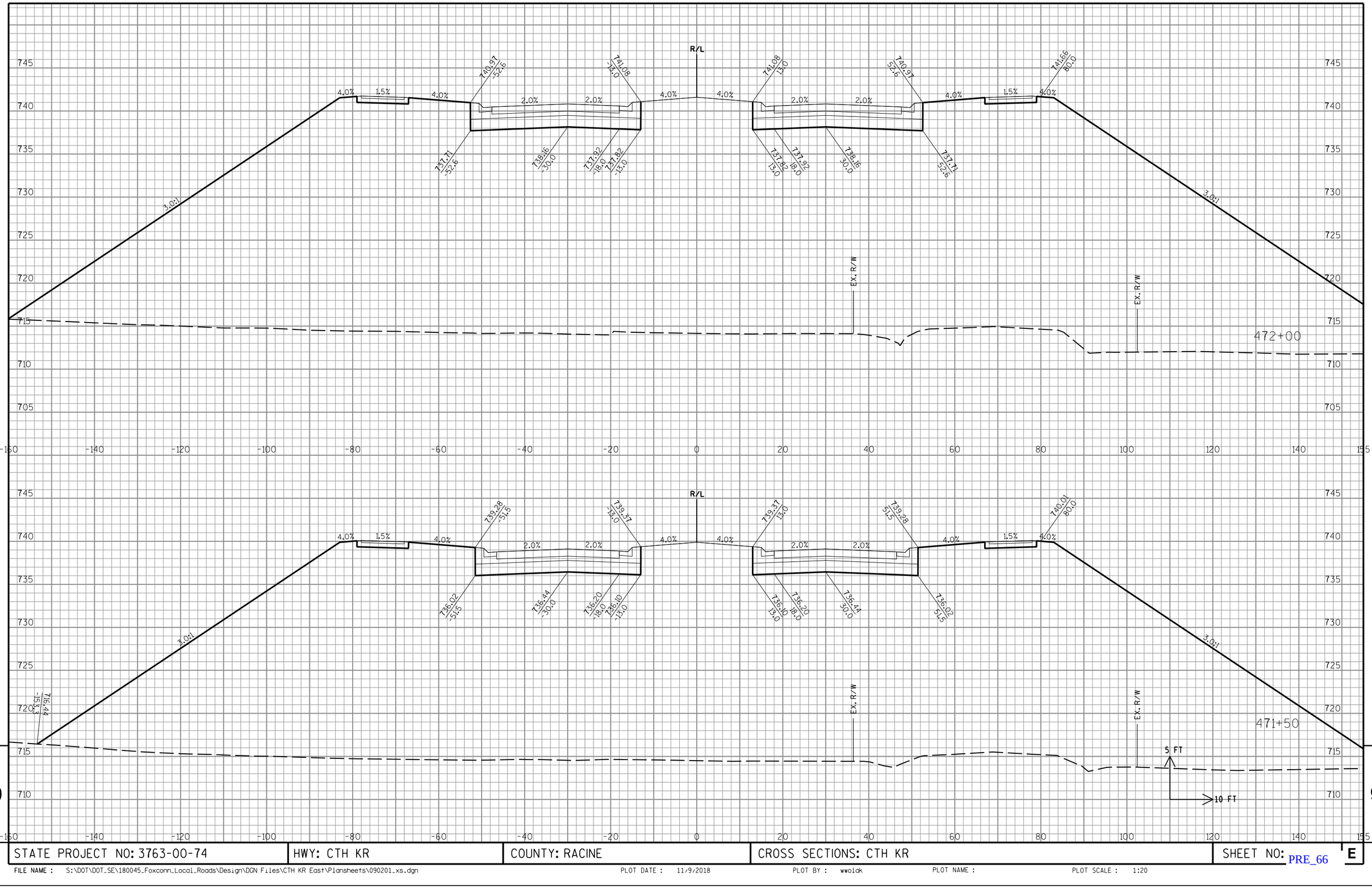

STATE PROJECT NO: 3763-00-74	HWY: CTH KR	COUNTY: RACINE	CROSS SECTIONS: CTH KR	SHEET NO: PRE_66 E

FILE NAME : S:\DOT\DOT_SE\180045_Foxconn_Local_Roads\Design\DGN Files\CTH KR East\Plansheets\090201_xs.dgn PLOT DATE : 11/9/2018 PLOT BY : wwolak PLOT NAME : PLOT SCALE : 1:20

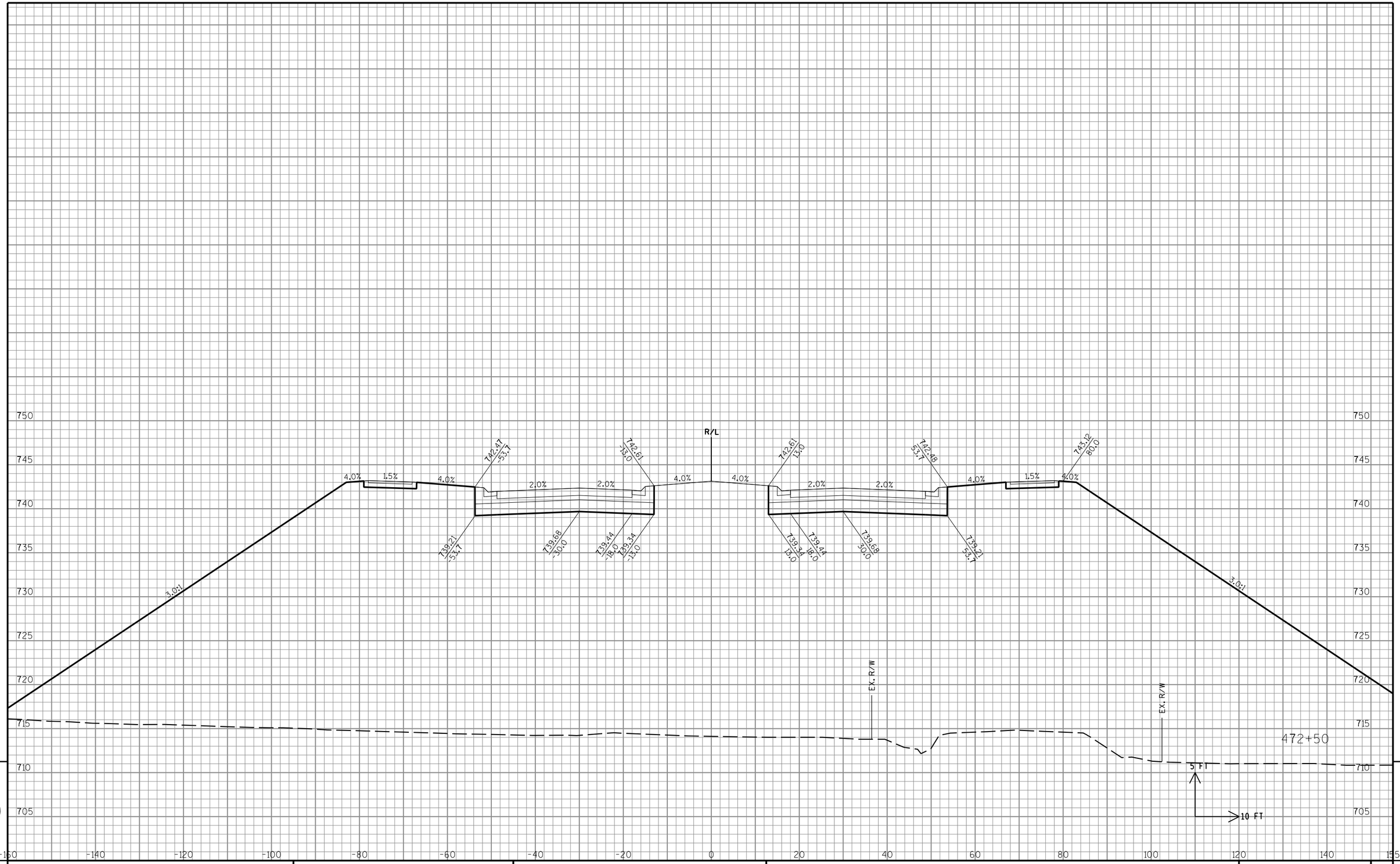

9

9

STATE PROJECT NO: 3763-00-74	HWY: CTH KR	COUNTY: RACINE	CROSS SECTIONS: CTH KR	SHEET NO: E

FILE NAME : S:\DOT\DOT_SE\180045_Foxconn_Local_Roads\Design\DGN Files\CTH KR East\Plansheets\090201_xs.dgn PLOT DATE : 11/9/2018 PLOT BY : wwolak PLOT NAME : PLOT SCALE : 1:20

PRE_67

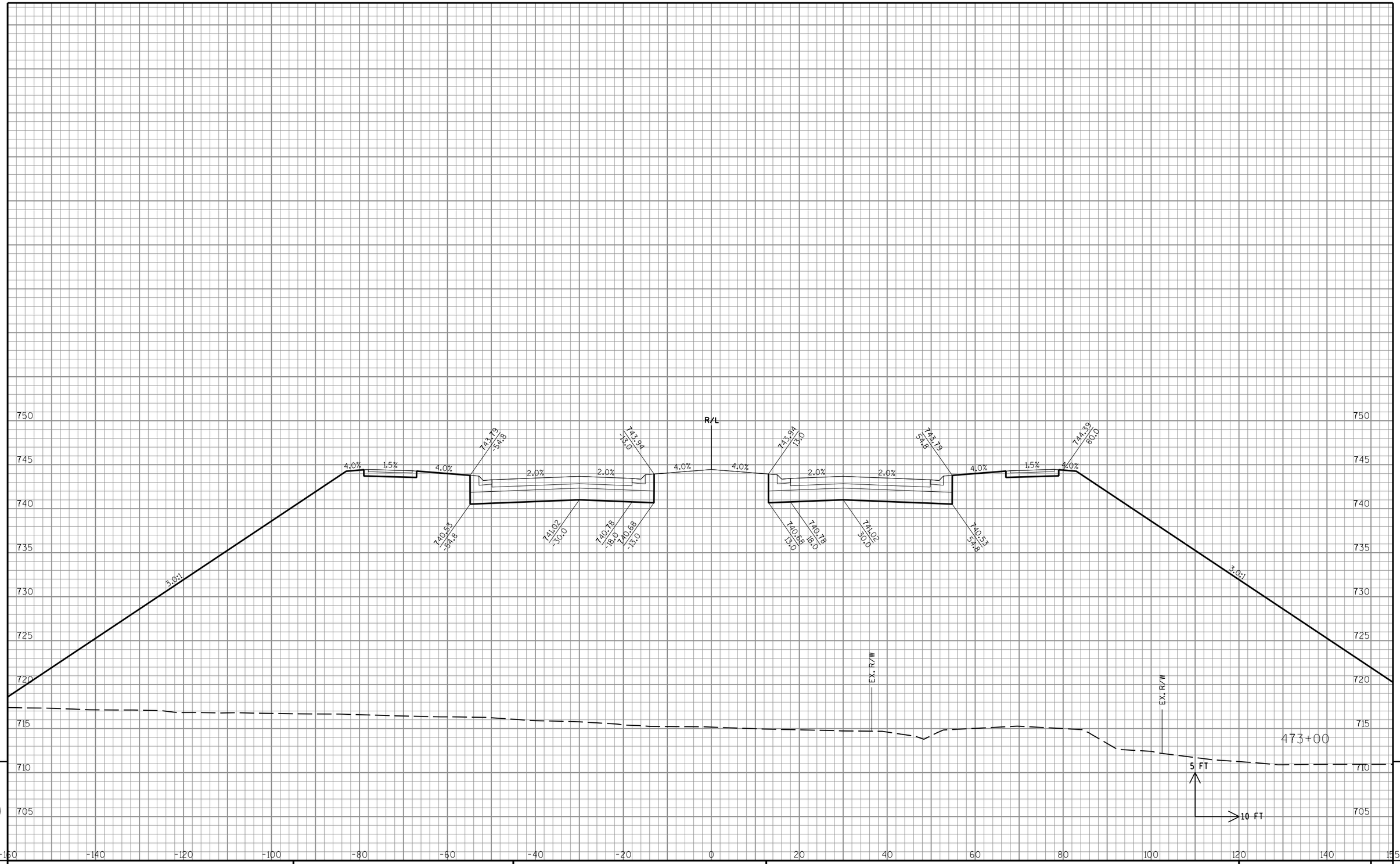

STATE PROJECT NO: 3763-00-74	HWY: CTH KR	COUNTY: RACINE	CROSS SECTIONS: CTH KR	SHEET NO: E

FILE NAME : S:\DOT\DOT_SE\180045_Foxconn_Local_Roads\Design\DGN Files\CTH KR East\Plansheets\090201_xs.dgn PLOT DATE : 11/9/2018 PLOT BY : wwolak PLOT NAME : PLOT SCALE : 1:20

PRE_68

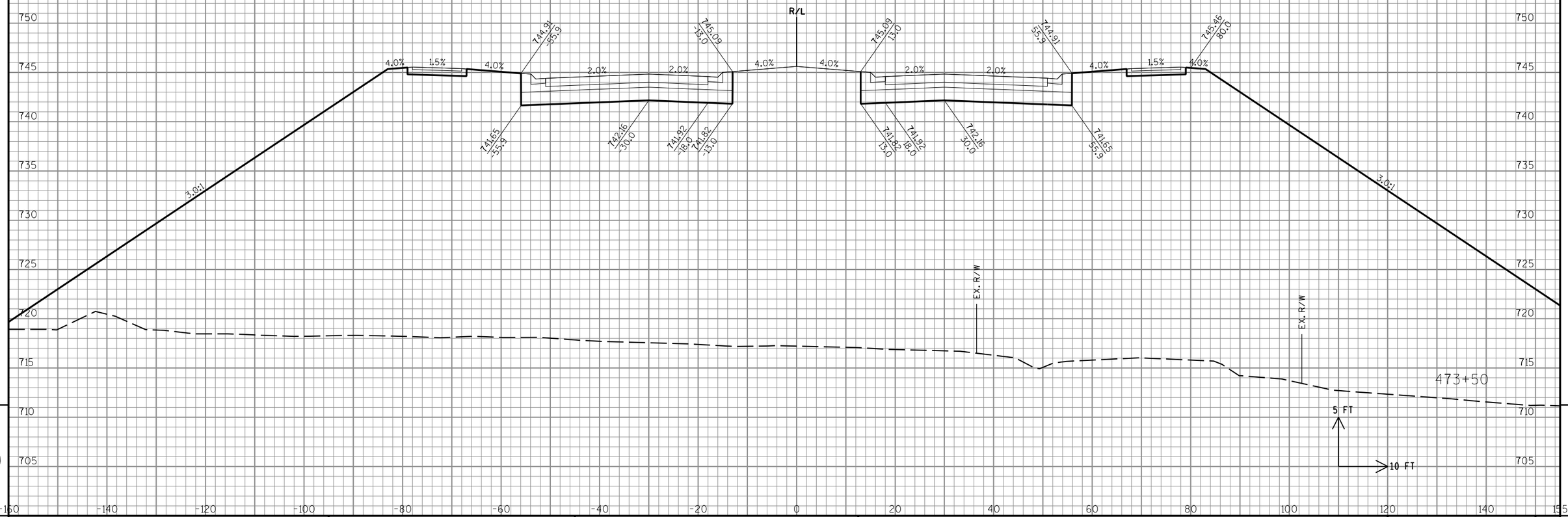

STATE PROJECT NO: 3763-00-74	HWY: CTH KR	COUNTY: RACINE	CROSS SECTIONS: CTH KR	SHEET NO: E

FILE NAME : S:\DOT\DOT_SE\180045_Foxconn_Local_Roads\Design\DGN Files\CTH KR East\Plansheets\090201_xs.dgn PLOT DATE : 11/9/2018 PLOT BY : wwolak PLOT NAME : PLOT SCALE : 1:20

PRE_69

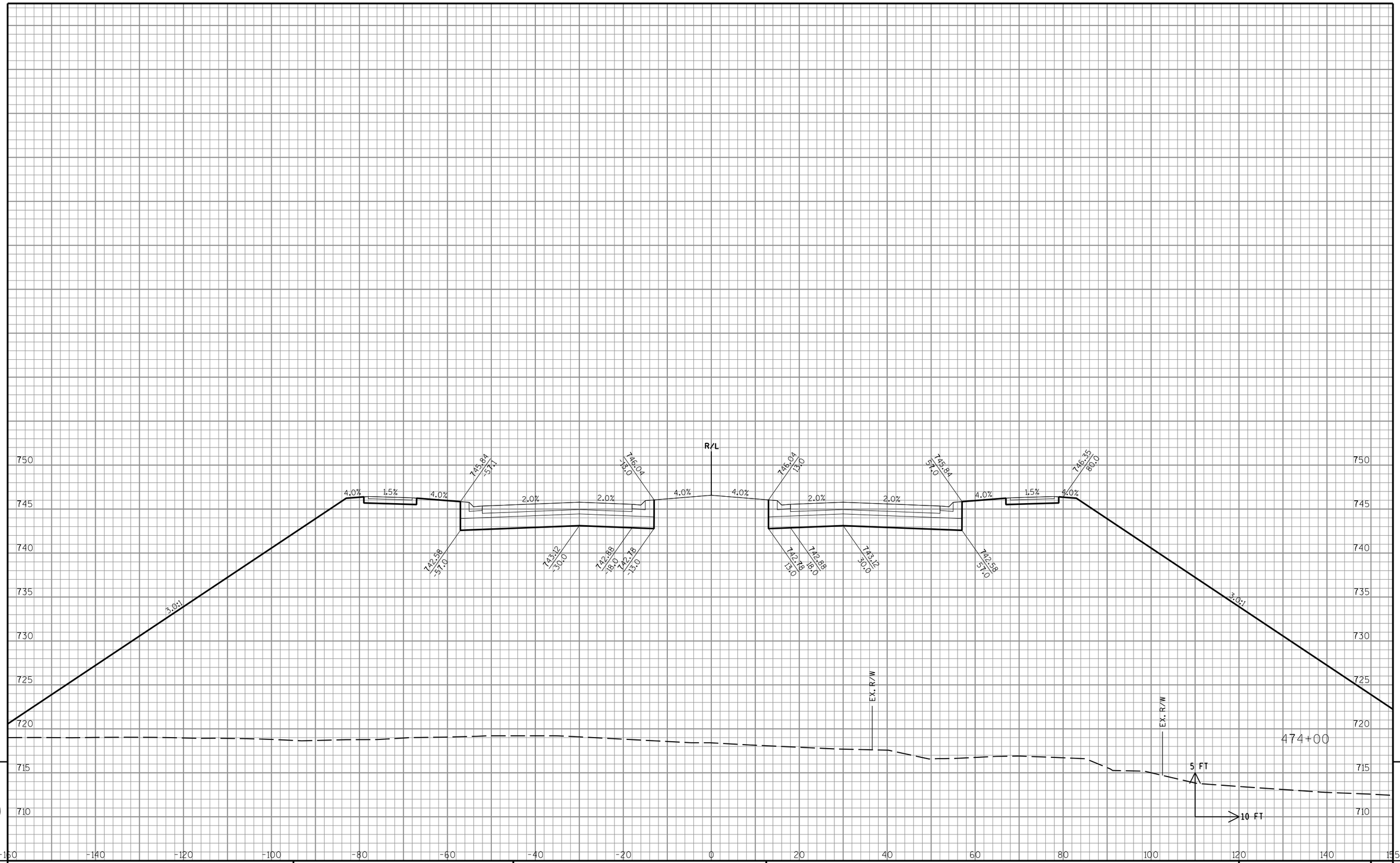

9

9

STATE PROJECT NO: 3763-00-74	HWY: CTH KR	COUNTY: RACINE	CROSS SECTIONS: CTH KR	SHEET NO: E

FILE NAME : S:\DOT\DOT_SE\180045_Foxconn_Local_Roads\Design\DGN Files\CTH KR East\Plansheets\090201_xs.dgn PLOT DATE : 11/9/2018 PLOT BY : wwolak PLOT NAME : PLOT SCALE : 1:20

PRE_70

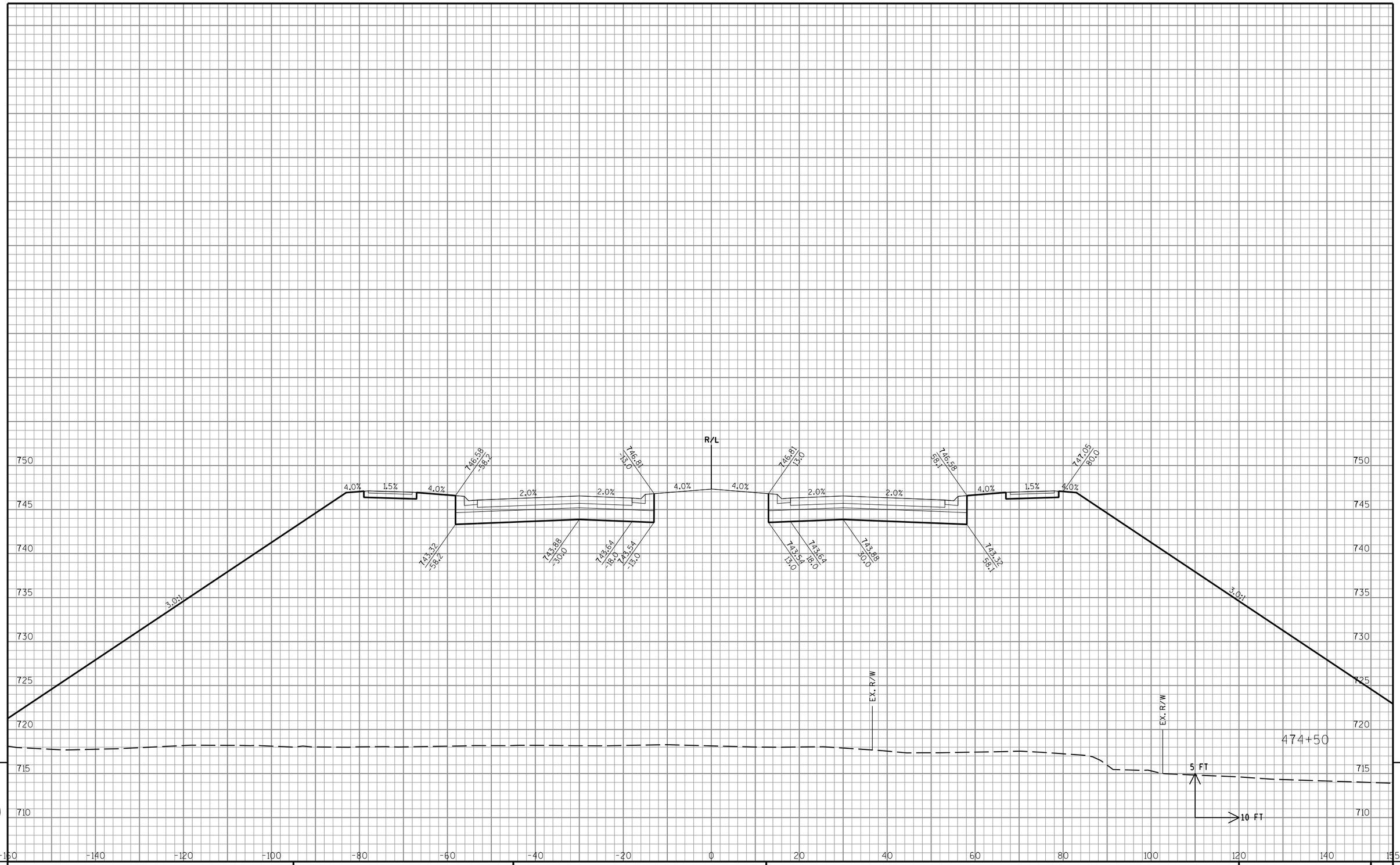

9

9

STATE PROJECT NO: 3763-00-74	HWY: CTH KR	COUNTY: RACINE	CROSS SECTIONS: CTH KR	SHEET NO: E

FILE NAME : S:\DOT\DOT_SE\180045_Foxconn_Local_Roads\Design\DGN Files\CTH KR East\Plansheets\090201_xs.dgn PLOT DATE : 11/9/2018 PLOT BY : wwolak PLOT NAME : PLOT SCALE : 1:20

PRE_71

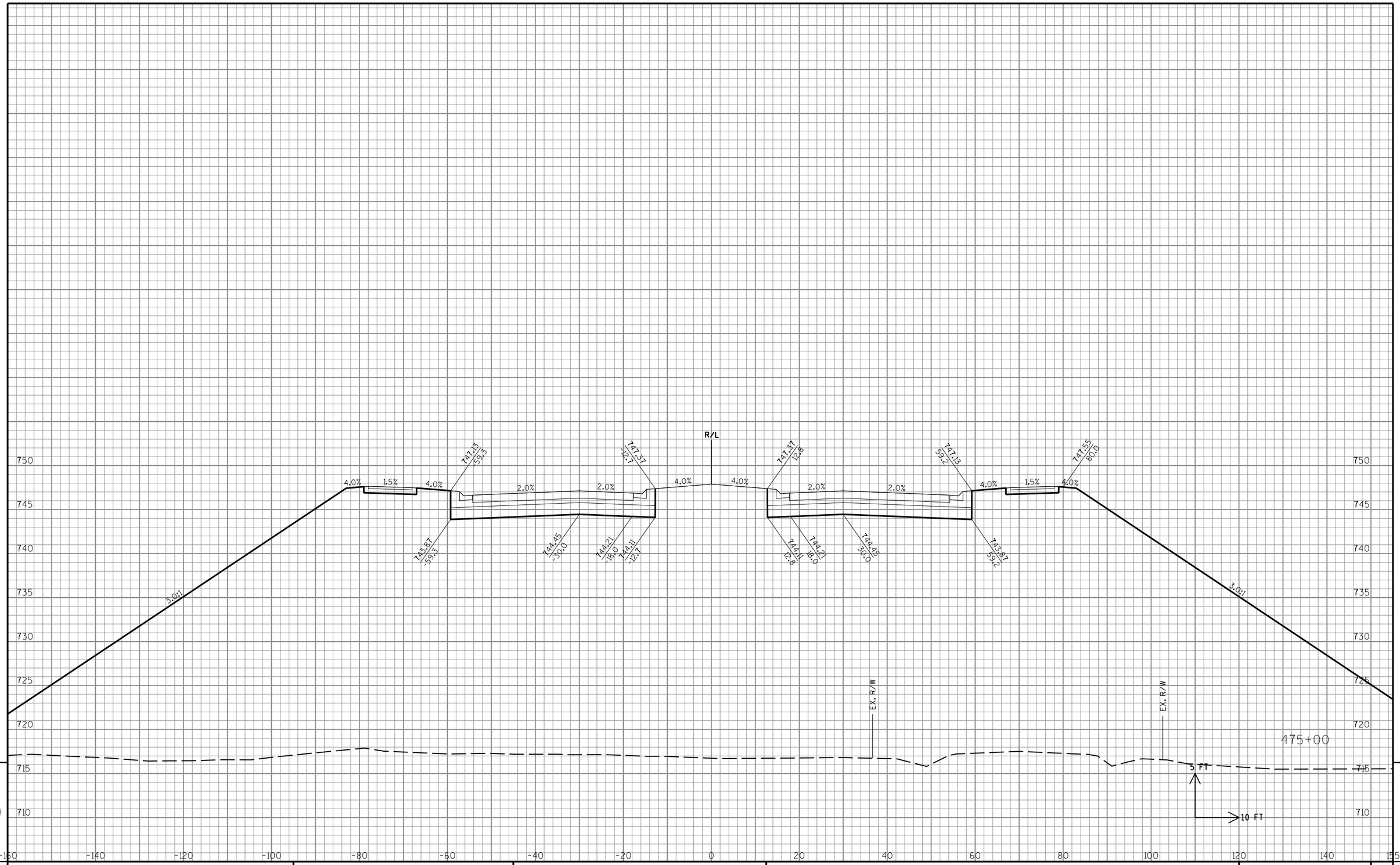

9

9

STATE PROJECT NO: 3763-00-74	HWY: CTH KR	COUNTY: RACINE	CROSS SECTIONS: CTH KR	SHEET NO: E

FILE NAME : S:\DOT\DOT_SE\180045_Foxconn_Local_Roads\Design\DGN Files\CTH KR East\Plansheets\090201_xs.dgn PLOT DATE : 11/9/2018 PLOT BY : wwolak PLOT NAME : PLOT SCALE : 1:20

PRE_72

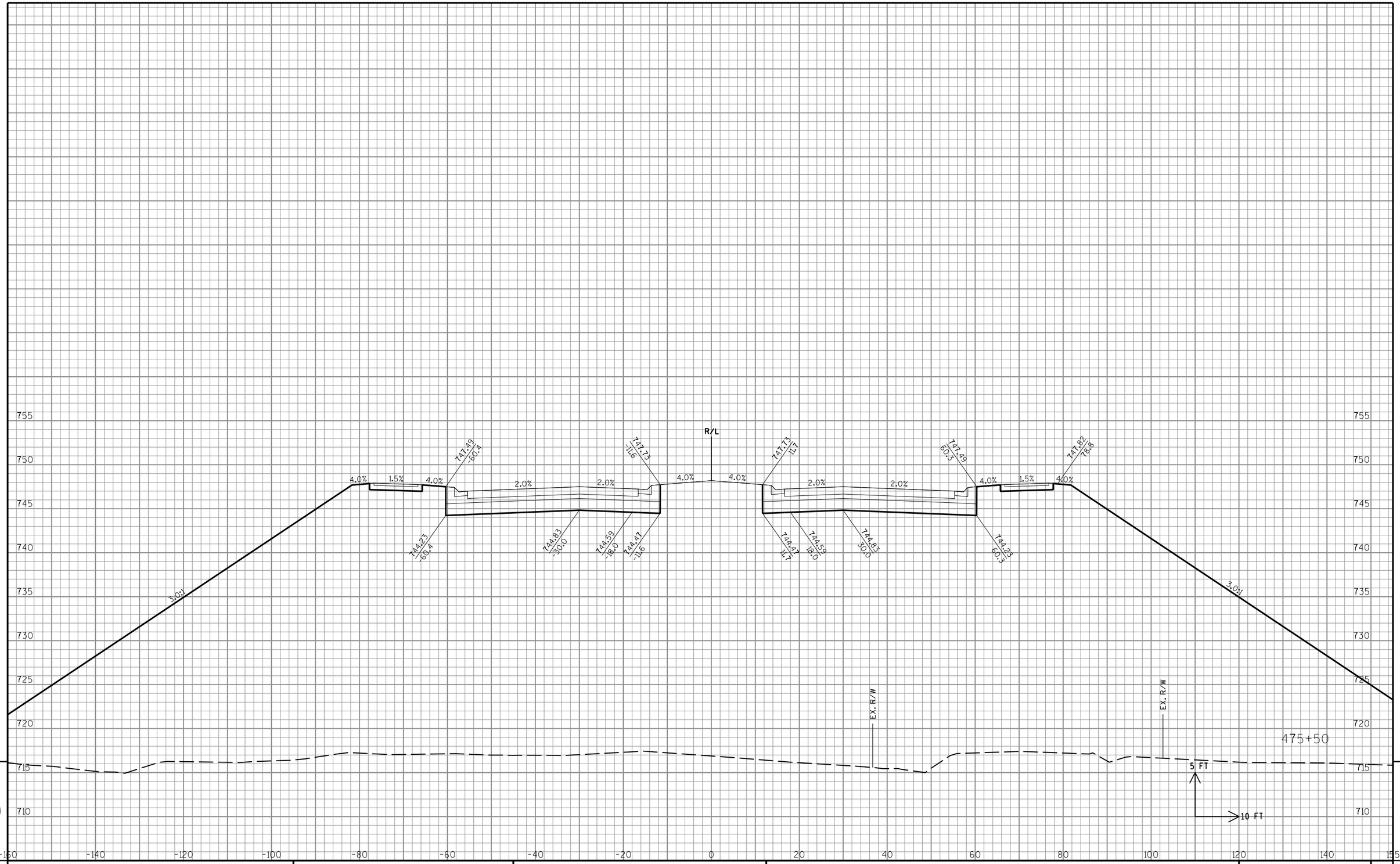

9

9

STATE PROJECT NO: 3763-00-74	HWY: CTH KR	COUNTY: RACINE	CROSS SECTIONS: CTH KR	SHEET NO: E

FILE NAME : S:\DOT\DOT_SE\180045_Foxconn_Local_Roads\Design\DGN Files\CTH KR East\Plansheets\090201_xs.dgn PLOT DATE : 11/9/2018 PLOT BY : wwolak PLOT NAME : PLOT SCALE : 1:20

PRE_73

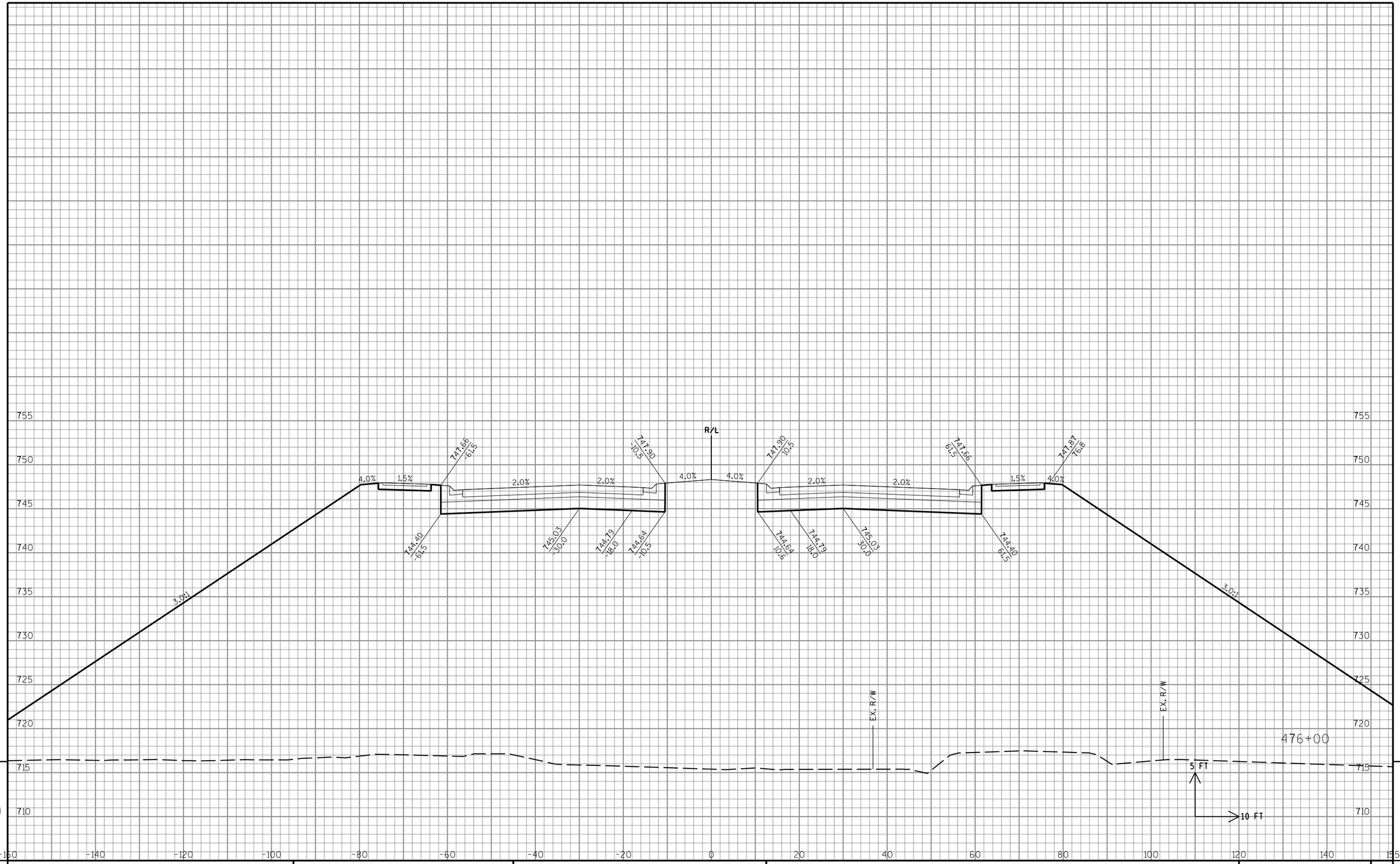

9

9

STATE PROJECT NO: 3763-00-74	HWY: CTH KR	COUNTY: RACINE	CROSS SECTIONS: CTH KR	SHEET NO: E

FILE NAME : S:\DOT\DOT_SE\180045_Foxconn_Local_Roads\Design\DGN Files\CTH KR East\Plansheets\090201_xs.dgn PLOT DATE : 11/9/2018 PLOT BY : wwolck PLOT NAME : PLOT SCALE : 1:20

PRE_74

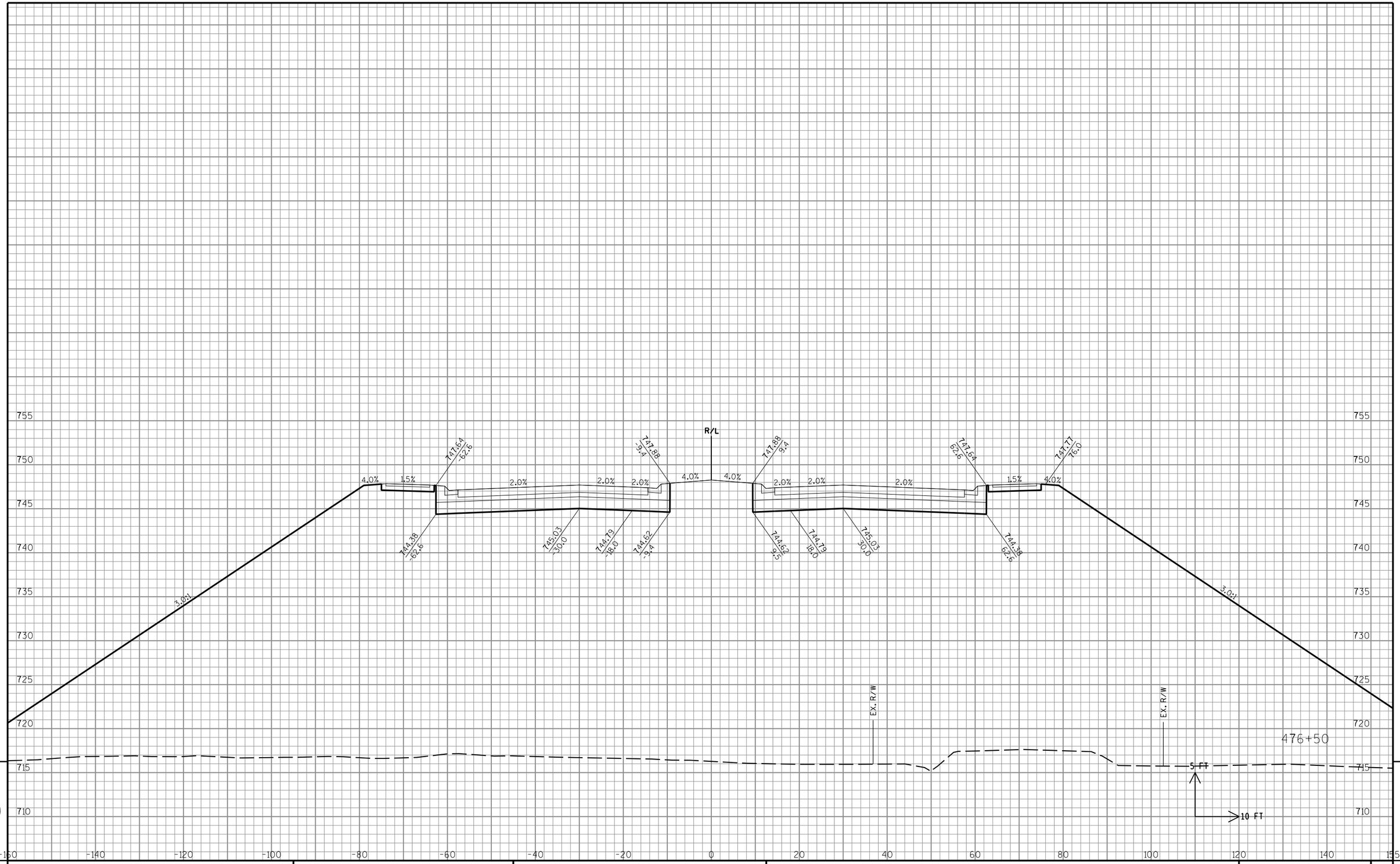

9

9

STATE PROJECT NO: 3763-00-74	HWY: CTH KR	COUNTY: RACINE	CROSS SECTIONS: CTH KR	SHEET NO: E

FILE NAME : S:\DOT\DOT_SE\180045_Foxconn_Local_Roads\Design\DGN Files\CTH KR East\Plansheets\090201_xs.dgn PLOT DATE : 11/9/2018 PLOT BY : wwolak PLOT NAME : PLOT SCALE : 1:20

PRE_75

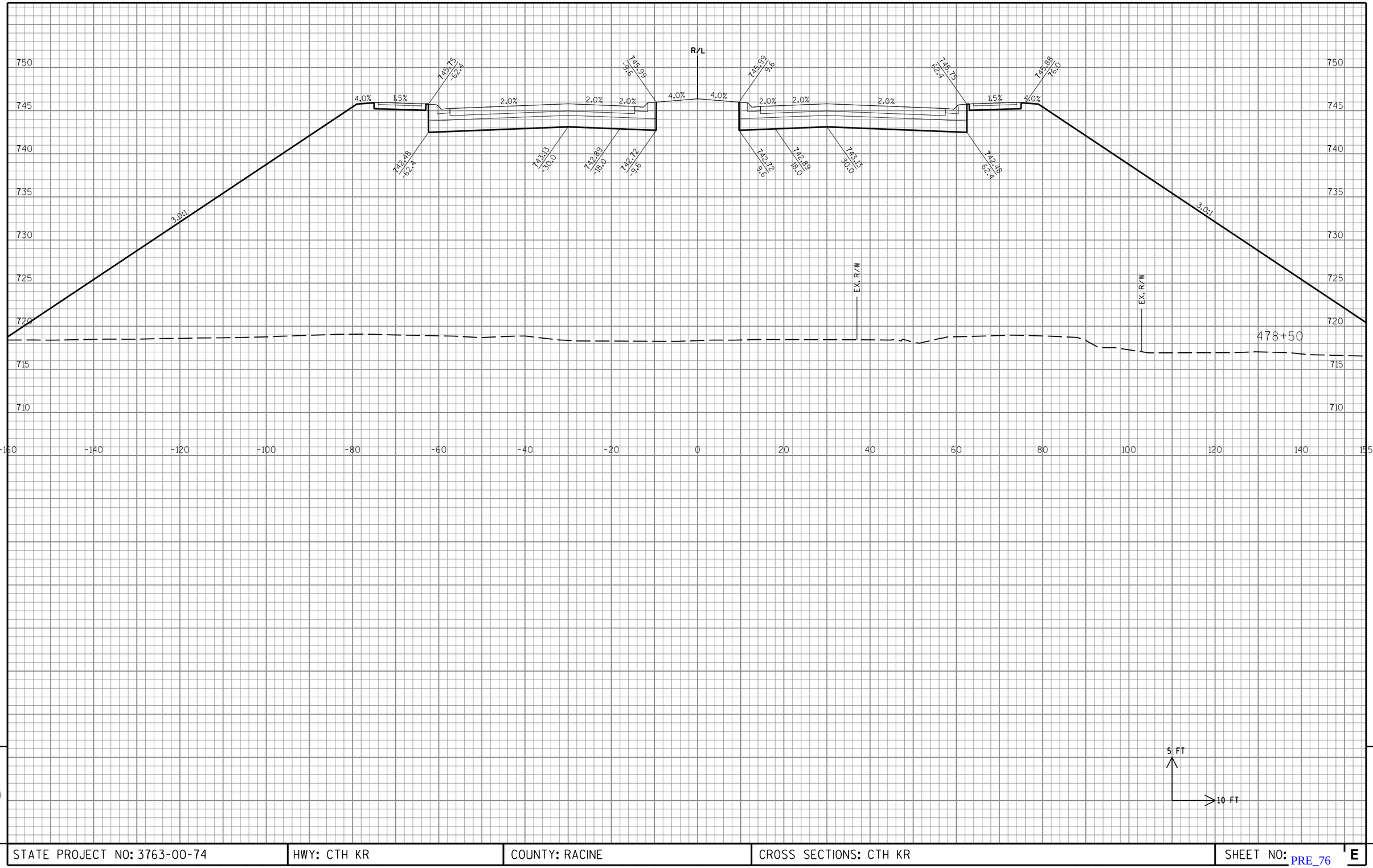

9

9

STATE PROJECT NO: 3763-00-74	HWY: CTH KR	COUNTY: RACINE	CROSS SECTIONS: CTH KR	SHEET NO: PRE_76 E

FILE NAME : S:\DOT\DOT_SE\180045_Foxconn_Local_Roads\Design\DGN Files\CTH KR East\Plansheets\090201_xs.dgn PLOT DATE : 11/9/2018 PLOT BY : wwolak PLOT NAME : PLOT SCALE : 1:20

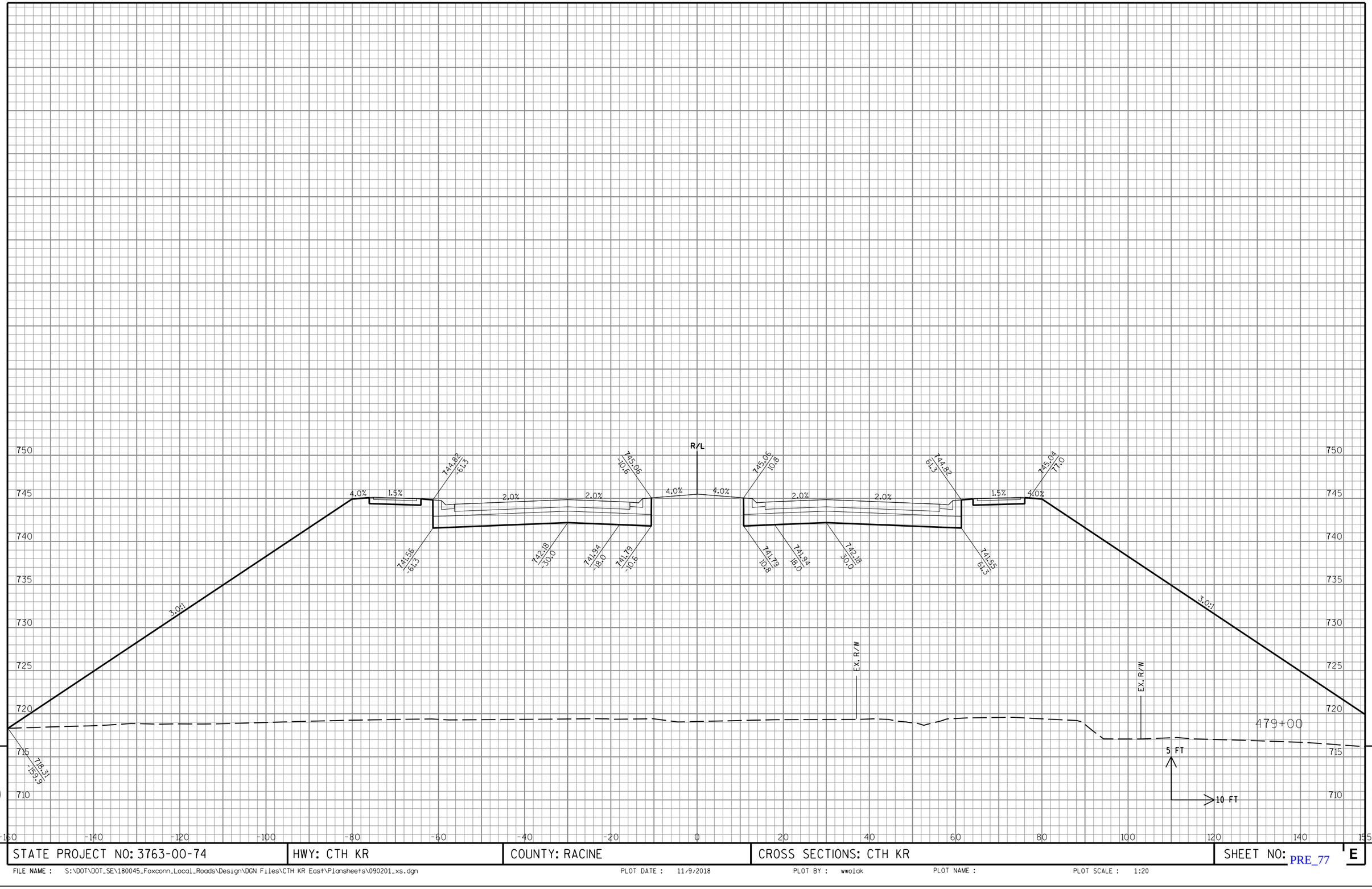

9

9

STATE PROJECT NO: 3763-00-74	HWY: CTH KR	COUNTY: RACINE	CROSS SECTIONS: CTH KR	SHEET NO: E

FILE NAME : S:\DOT\DOT_SE\180045_Foxconn_Local_Roads\Design\DGN Files\CTH KR East\Plansheets\090201_xs.dgn PLOT DATE : 11/9/2018 PLOT BY : wwolak PLOT NAME : PLOT SCALE : 1:20

PRE_77

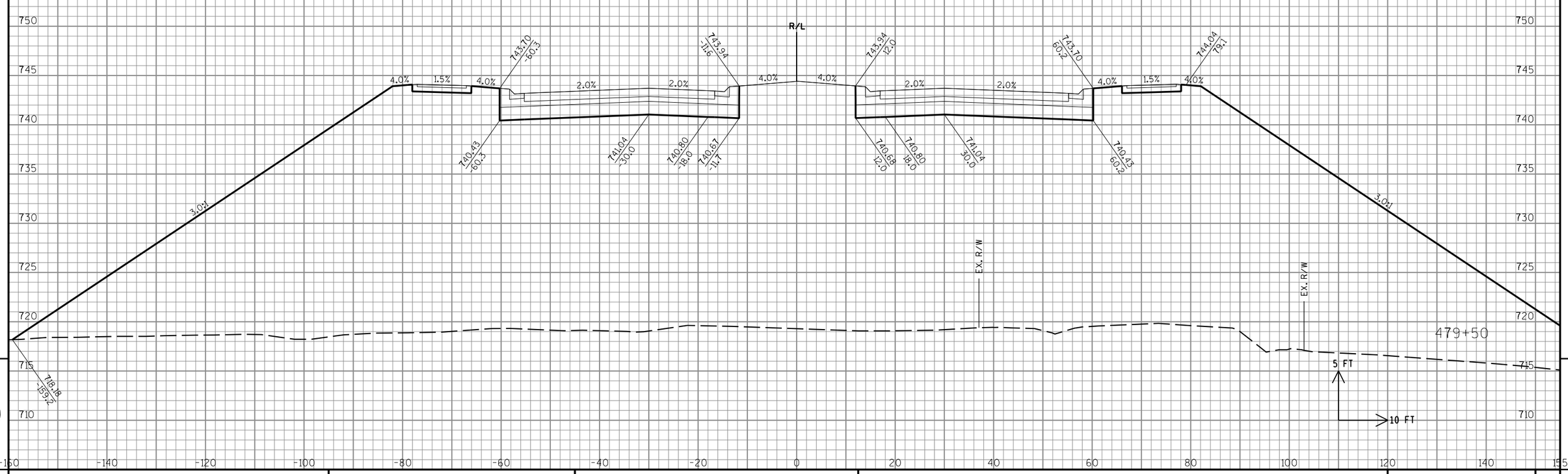

9

9

STATE PROJECT NO: 3763-00-74	HWY: CTH KR	COUNTY: RACINE	CROSS SECTIONS: CTH KR	SHEET NO: E

FILE NAME : S:\DOT\DOT_SE\180045_Foxconn_Local_Roads\Design\DGN Files\CTH KR East\Plansheets\090201_xs.dgn PLOT DATE : 11/9/2018 PLOT BY : wwolck PLOT NAME : PLOT SCALE : 1:20

PRE_78

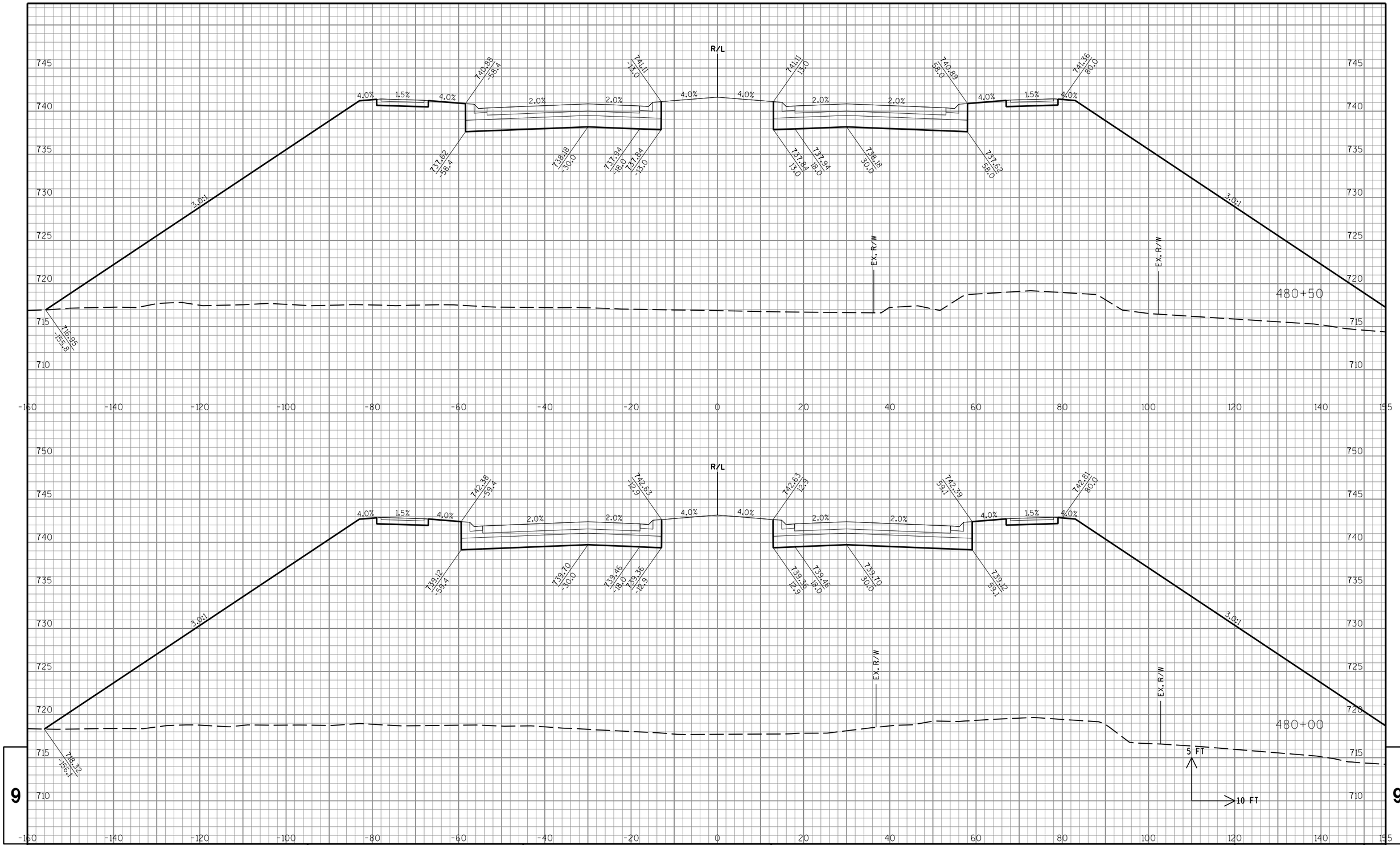

STATE PROJECT NO: 3763-00-74	HWY: CTH KR	COUNTY: RACINE	CROSS SECTIONS: CTH KR	SHEET NO: E

FILE NAME : S:\DOT\DOT_SE\180045_Foxconn_Local_Roads\Design\DGN Files\CTH KR East\Plansheets\090201_xs.dgn PLOT DATE : 11/9/2018 PLOT BY : wwolak PLOT NAME : PLOT SCALE : 1:20

PRE_79

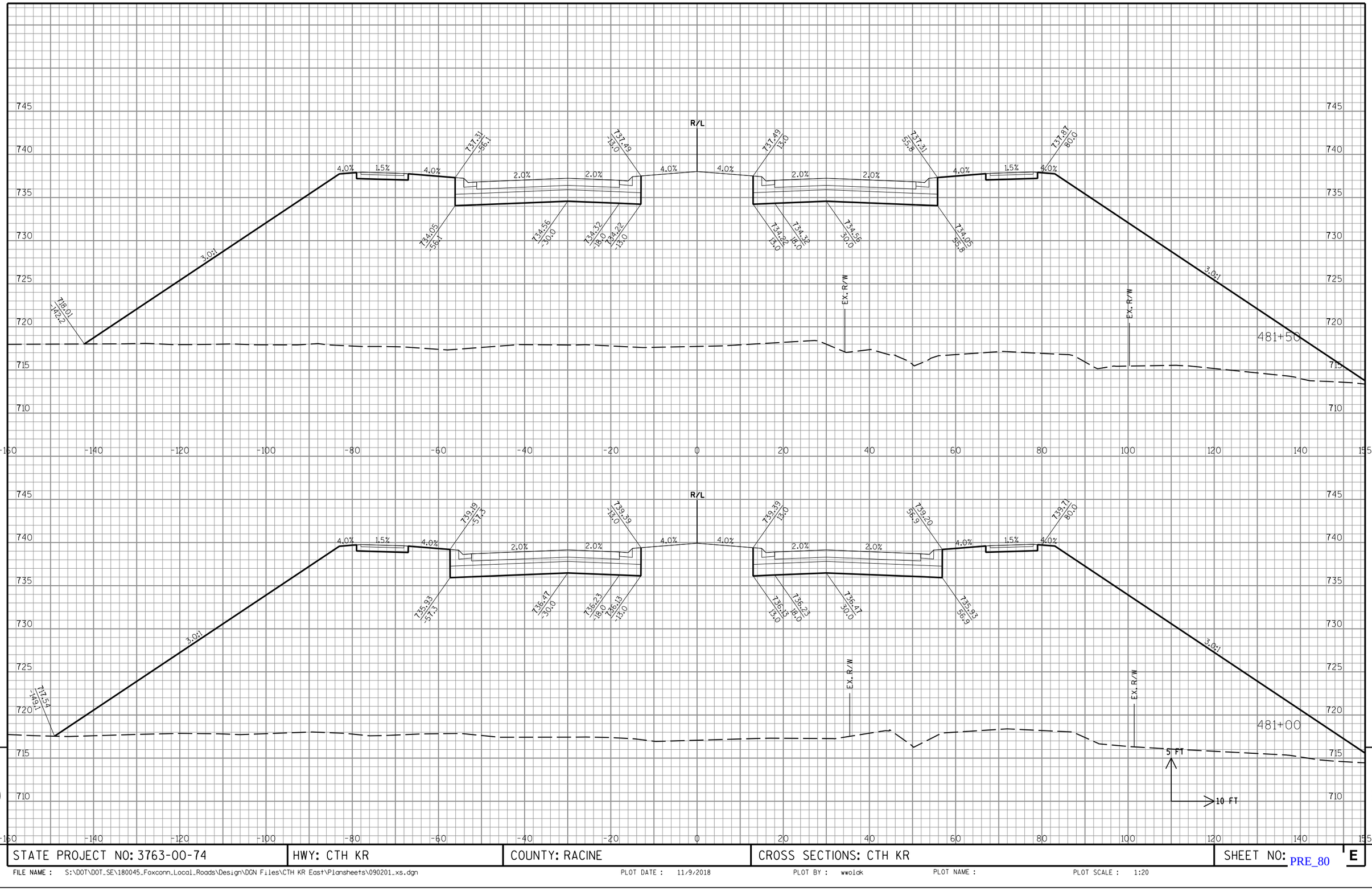

STATE PROJECT NO: 3763-00-74	HWY: CTH KR	COUNTY: RACINE	CROSS SECTIONS: CTH KR	SHEET NO: PRE_80 E

FILE NAME : S:\DOT\DOT_SE\180045_Foxconn_Local_Roads\Design\DGN Files\CTH KR East\Plansheets\090201_xs.dgn PLOT DATE : 11/9/2018 PLOT BY : wwolak PLOT NAME : PLOT SCALE : 1:20

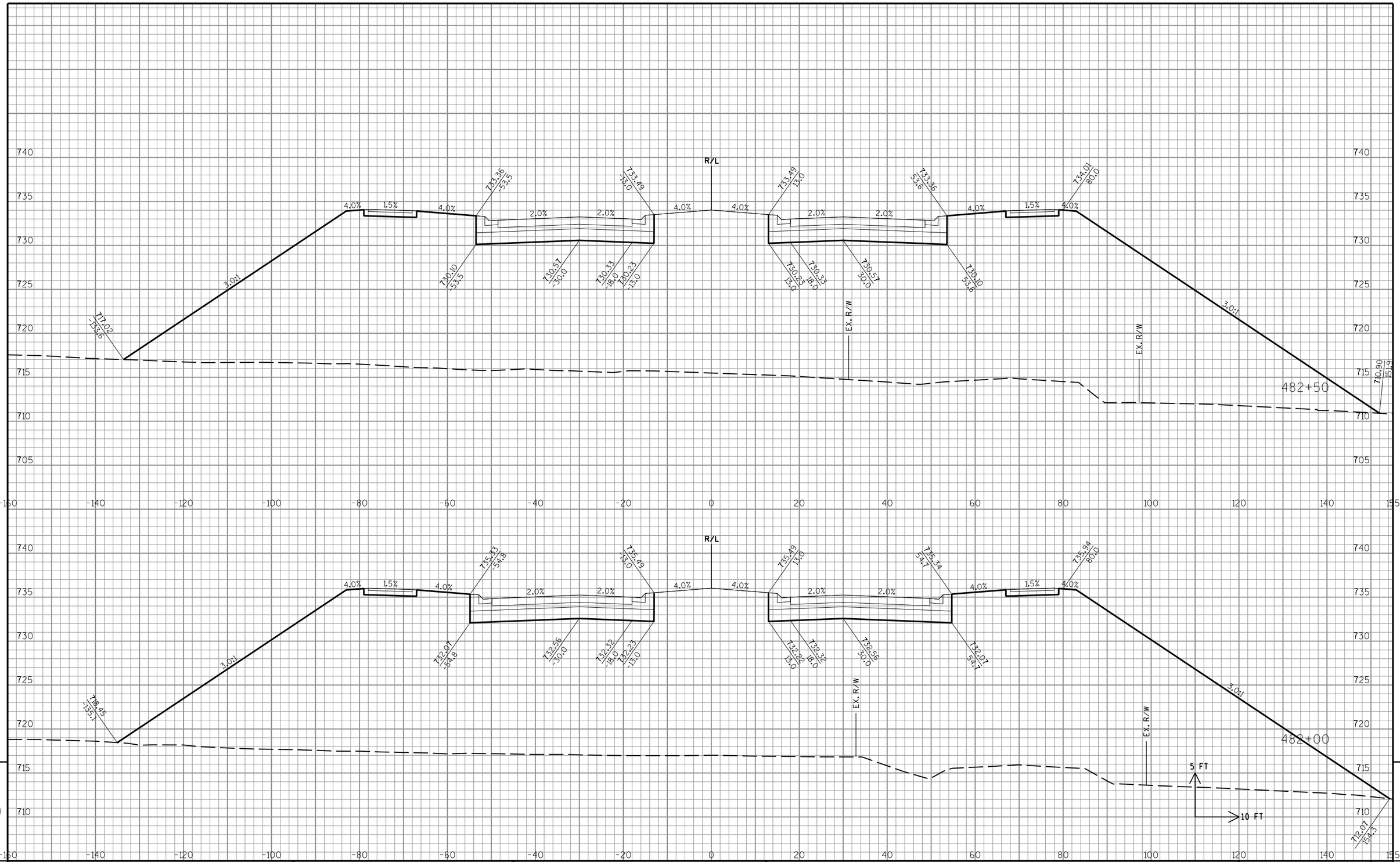

9

9

STATE PROJECT NO: 3763-00-74	HWY: CTH KR	COUNTY: RACINE	CROSS SECTIONS: CTH KR	SHEET NO: PRE_81 E

FILE NAME : S:\DOT\DOT_SE\180045_Foxconn_Local_Roads\Design\DGN Files\CTH KR East\Plansheets\090201_xs.dgn PLOT DATE : 11/9/2018 PLOT BY : wwolak PLOT NAME : PLOT SCALE : 1:20

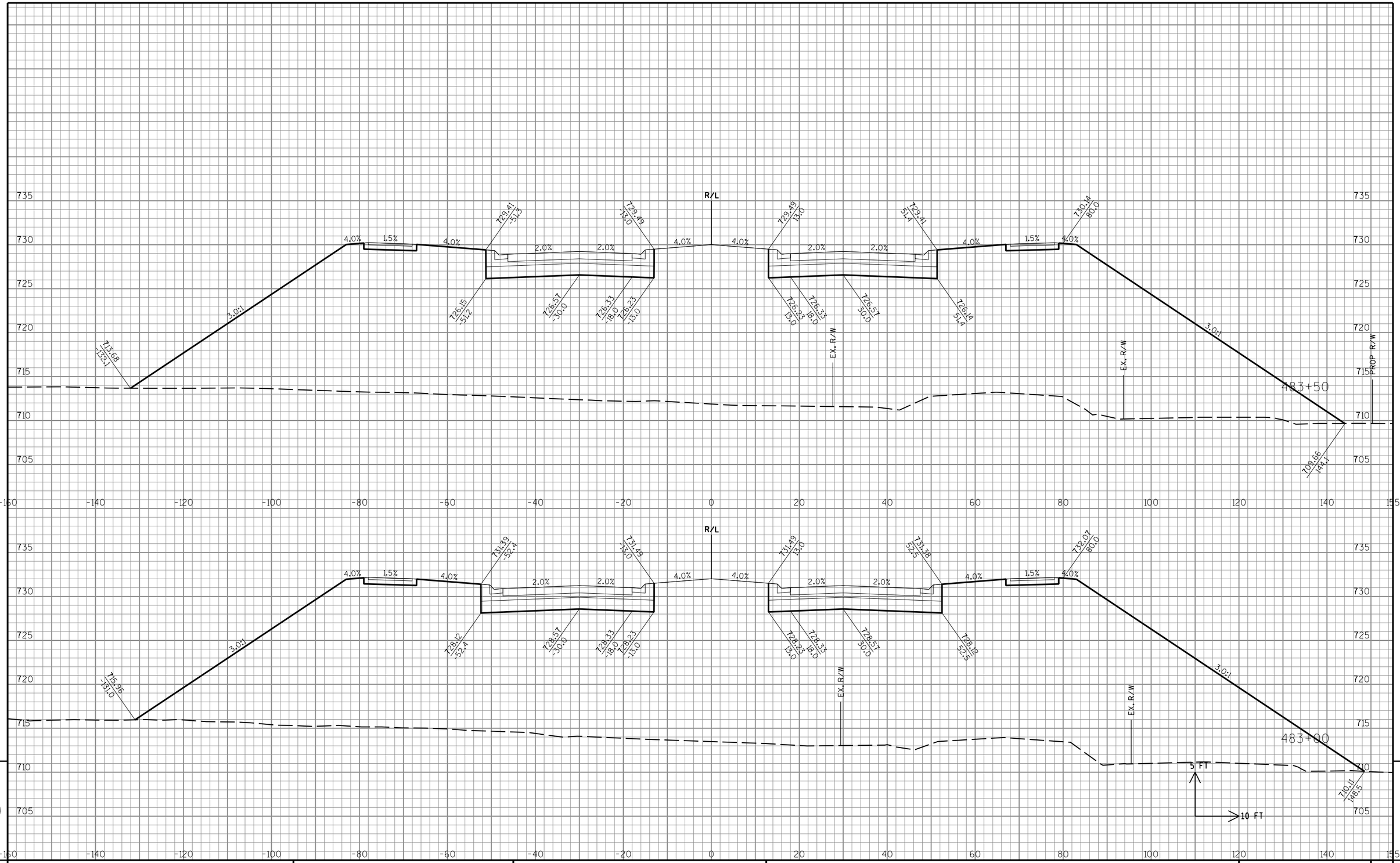

STATE PROJECT NO: 3763-00-74	HWY: CTH KR	COUNTY: RACINE	CROSS SECTIONS: CTH KR	SHEET NO: E

FILE NAME : S:\DOT\DOT_SE\180045_Foxconn_Local_Roads\Design\DGN Files\CTH KR East\Plansheets\090201_xs.dgn PLOT DATE : 11/9/2018 PLOT BY : wwolak PLOT NAME : PLOT SCALE : 1:20

PRE_82

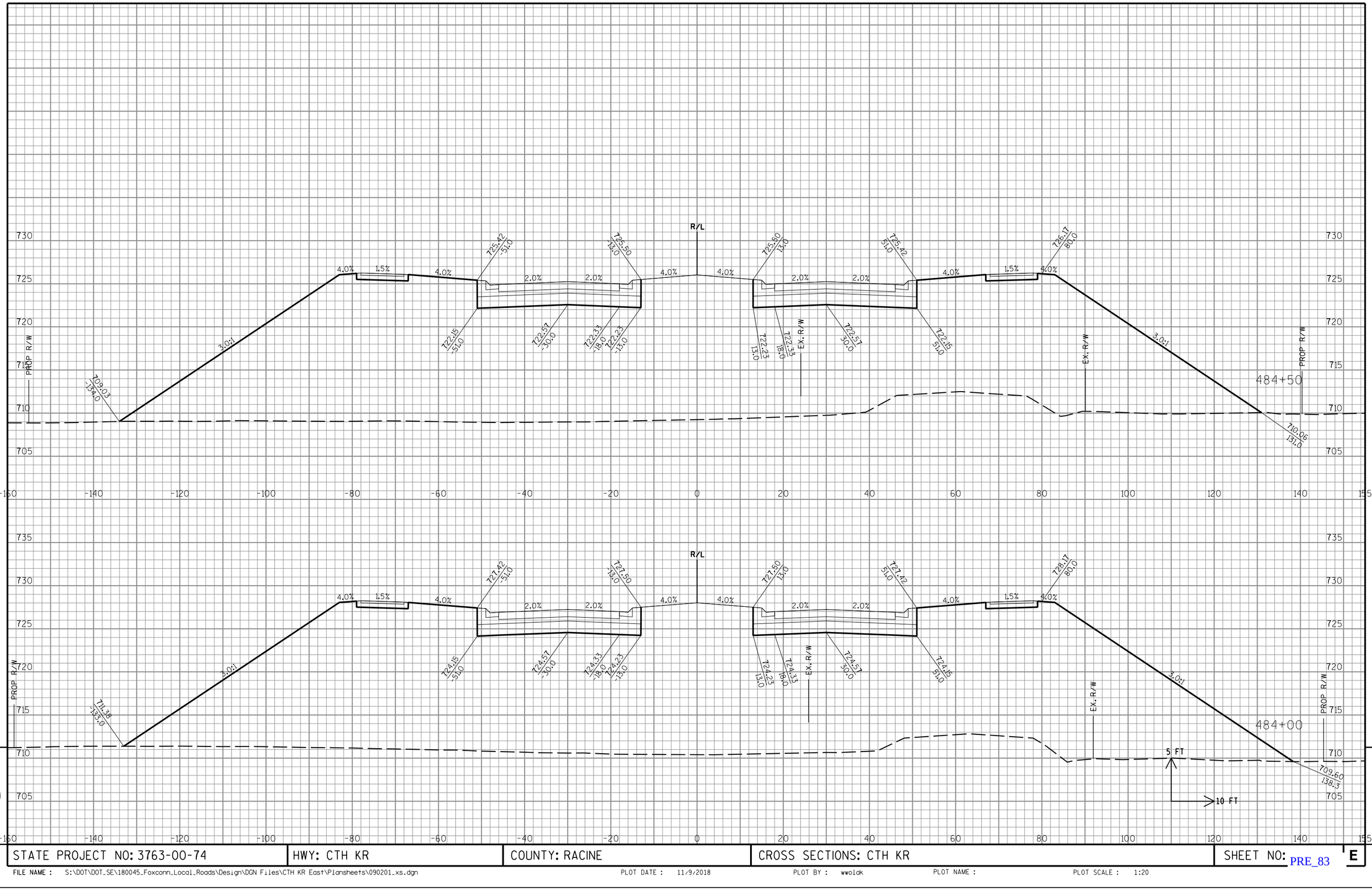

STATE PROJECT NO: 3763-00-74	HWY: CTH KR	COUNTY: RACINE	CROSS SECTIONS: CTH KR	SHEET NO: PRE_83 E

FILE NAME : S:\DOT\DOT_SE\180045_Foxconn_Local_Roads\Design\DGN Files\CTH KR East\Plansheets\090201_xs.dgn PLOT DATE : 11/9/2018 PLOT BY : wwolak PLOT NAME : PLOT SCALE : 1:20

9 9

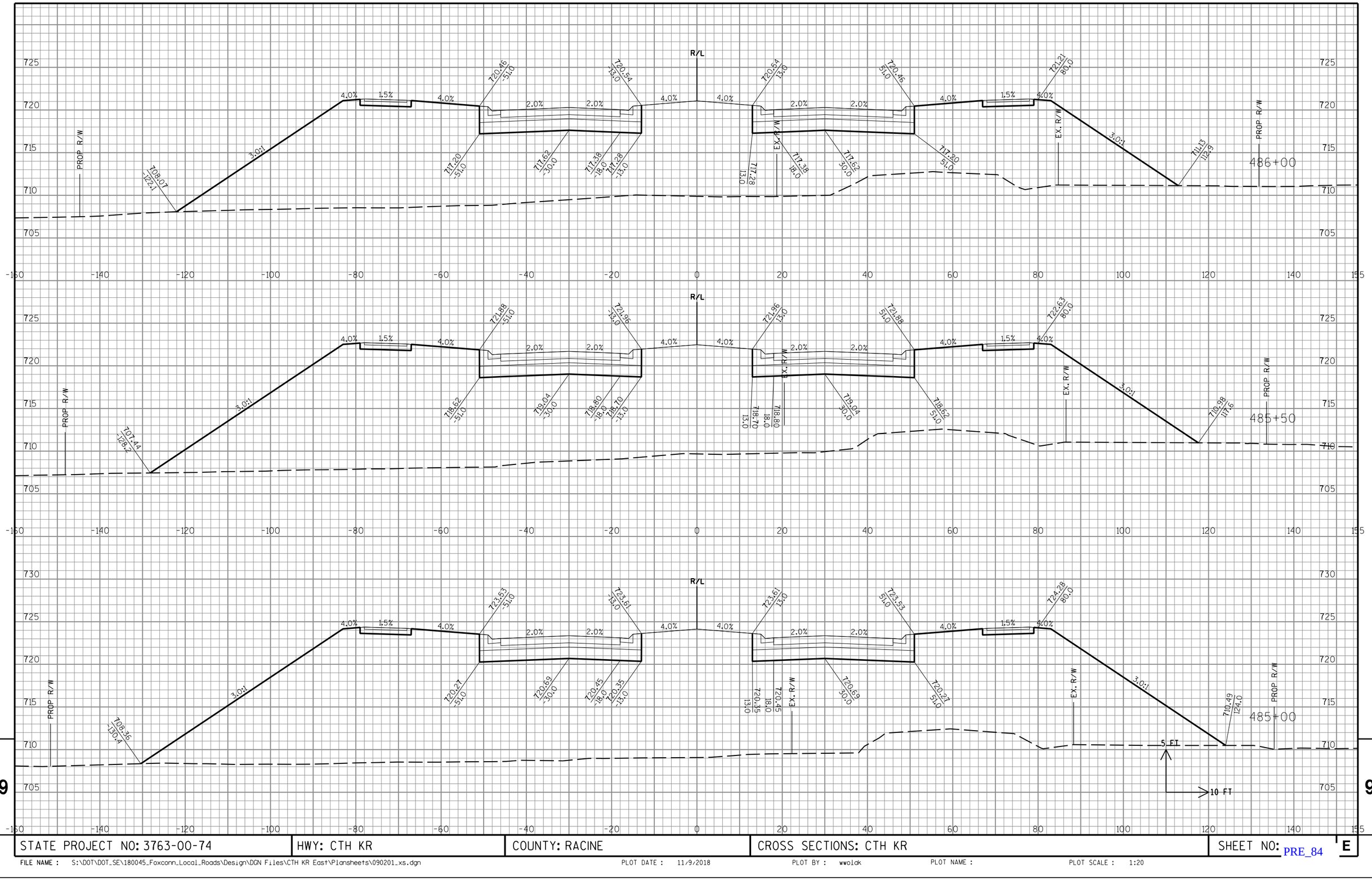
R/L
PROP R/W
EX. R/W
PROP R/W
4.0%
1.5%
4.0%
2.0%
2.0%
4.0%
4.0%
2.0%
2.0%
4.0%
1.5%
4.0%
3.0:1
3.0:1
7.0%
5.0%
7.0%
5.0%
7.0%
5.0%

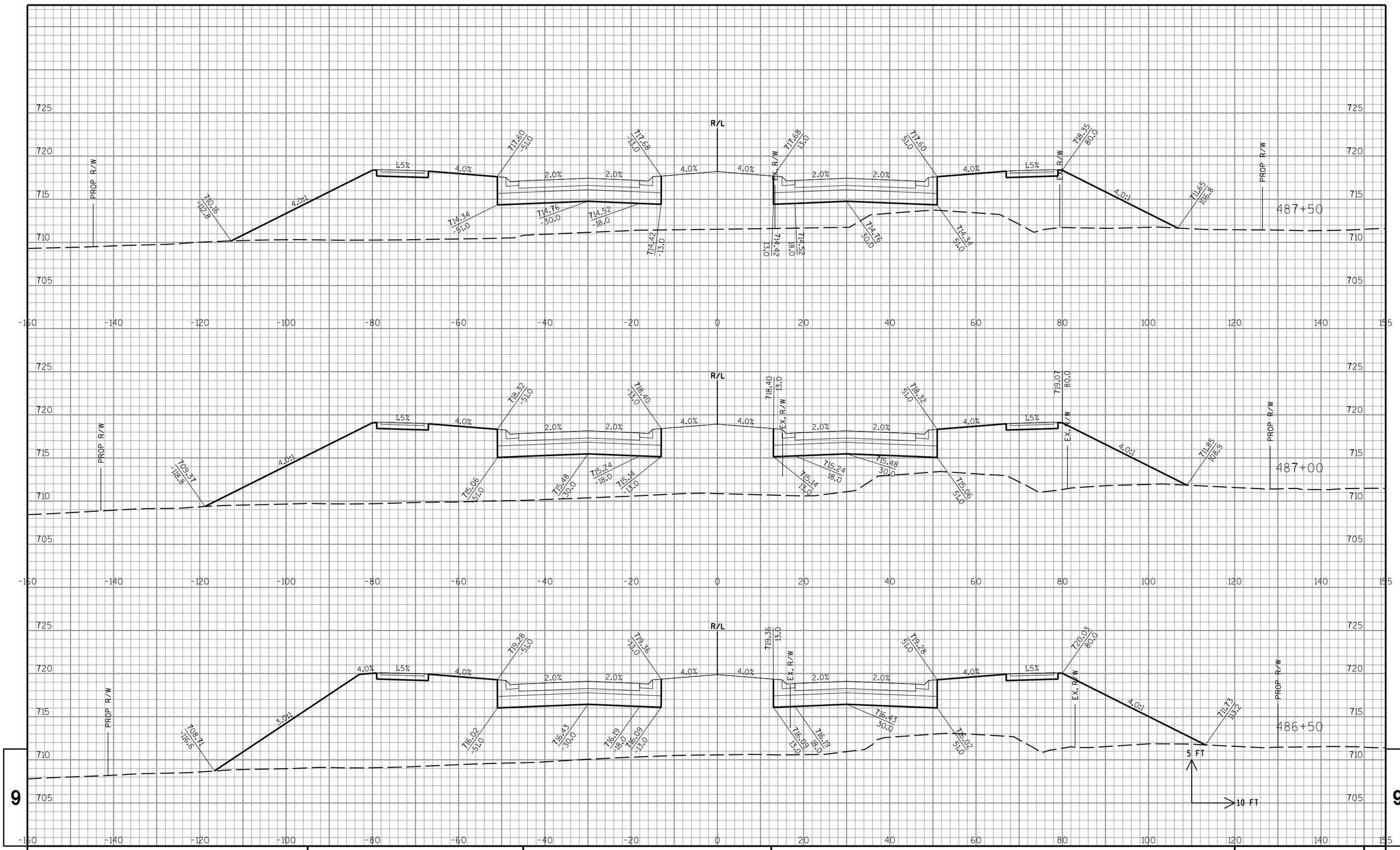

STATE PROJECT NO: 3763-00-74	HWY: CTH KR	COUNTY: RACINE	CROSS SECTIONS: CTH KR	SHEET NO: E

FILE NAME : S:\DOT\DOT_SE\180045_Foxconn_Local_Roads\Design\DGN Files\CTH KR East\Plansheets\090201_xs.dgn PLOT DATE : 11/9/2018 PLOT BY : wwolak PLOT NAME : PLOT SCALE : 1:20

PRE_85

STATE PROJECT NO: 3763-00-74	HWY: CTH KR	COUNTY: RACINE	CROSS SECTIONS: CTH KR	SHEET NO: PRE_86 E

FILE NAME : S:\DOT\DOT_SE\180045_Foxconn_Local_Roads\Design\DGN Files\CTH KR East\Plansheets\090201_xs.dgn PLOT DATE : 11/9/2018 PLOT BY : wwolck PLOT NAME : PLOT SCALE : 1:20

STATE PROJECT NO: 3763-00-74	HWY: CTH KR	COUNTY: RACINE	CROSS SECTIONS: CTH KR	SHEET NO: E

FILE NAME : S:\DOT\DOT_SE\180045_Foxconn_Local_Roads\Design\DGN Files\CTH KR East\Plansheets\090201_xs.dgn PLOT DATE : 11/9/2018 PLOT BY : wwolck PLOT NAME : PLOT SCALE : 1:20

PRE_87

STATE PROJECT NO: 3763-00-74	HWY: CTH KR	COUNTY: RACINE	CROSS SECTIONS: CTH KR	SHEET NO: E

FILE NAME : S:\DOT\DOT_SE\180045_Foxconn_Local_Roads\Design\DGN Files\CTH KR East\Plansheets\090201_xs.dgn PLOT DATE : 11/9/2018 PLOT BY : wwolck PLOT NAME : PLOT SCALE : 1:20

PRE_88

STATE PROJECT NO: 3763-00-74	HWY: CTH KR	COUNTY: RACINE	CROSS SECTIONS: CTH KR	SHEET NO: E

FILE NAME : S:\DOT\DOT_SE\180045_Foxconn_Local_Roads\Design\DGN Files\CTH KR East\Plansheets\090201_xs.dgn PLOT DATE : 11/9/2018 PLOT BY : wwolck PLOT NAME : PLOT SCALE : 1:20

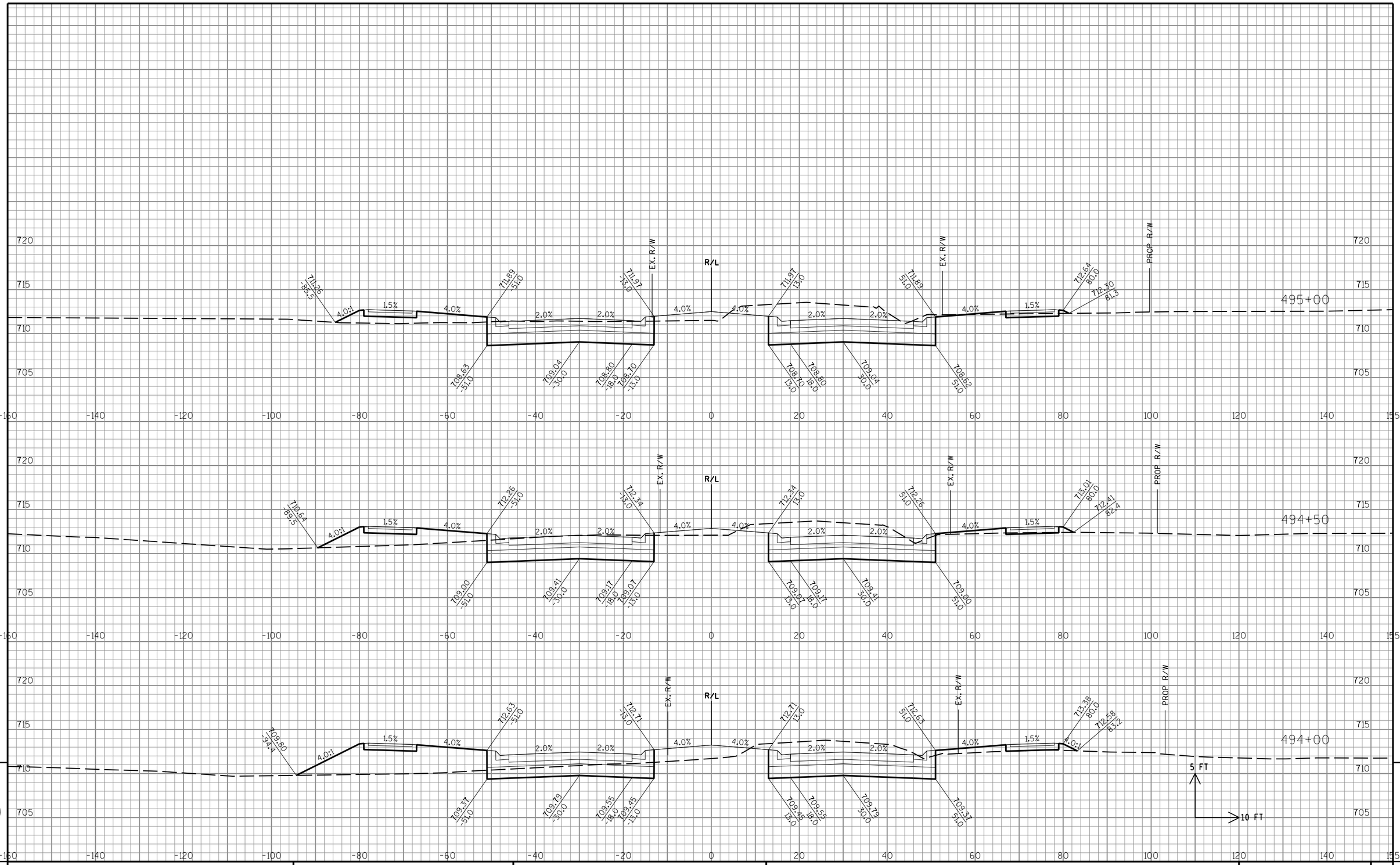

9

9

STATE PROJECT NO: 3763-00-74	HWY: CTH KR	COUNTY: RACINE	CROSS SECTIONS: CTH KR	SHEET NO: PRE_90 E

FILE NAME : S:\DOT\DOT_SE\180045_Foxconn_Local_Roads\Design\DGN Files\CTH KR East\Plansheets\090201_xs.dgn PLOT DATE : 11/9/2018 PLOT BY : wwolak PLOT NAME : PLOT SCALE : 1:20

9

9

STATE PROJECT NO: 3763-00-74	HWY: CTH KR	COUNTY: RACINE	CROSS SECTIONS: CTH KR	SHEET NO: E

FILE NAME : S:\DOT\DOT_SE\180045_Foxconn_Local_Roads\Design\DGN Files\CTH KR East\Plansheets\090201_xs.dgn PLOT DATE : 11/9/2018 PLOT BY : wwolck PLOT NAME : PLOT SCALE : 1:20

PRE_91

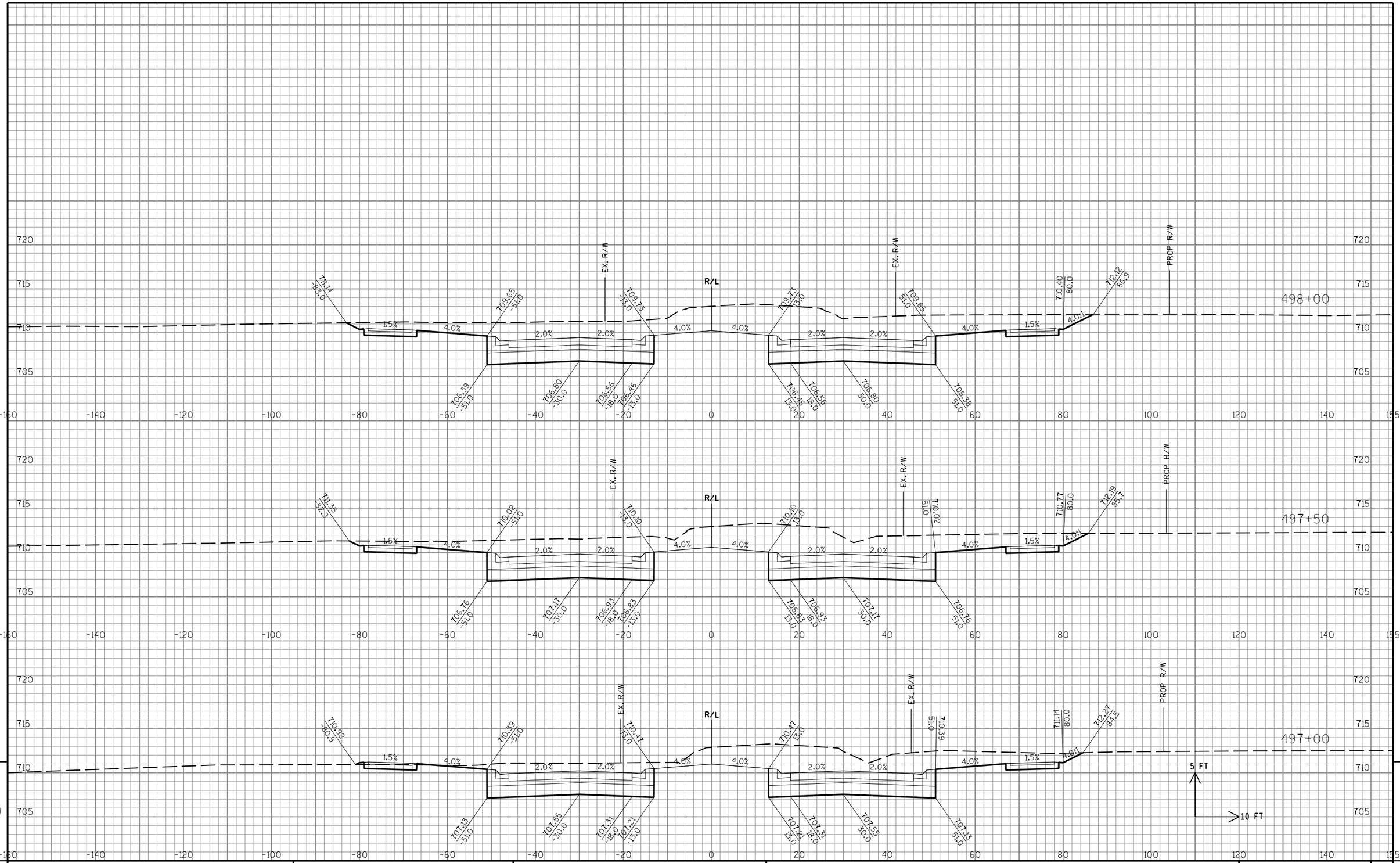

9

9

STATE PROJECT NO: 3763-00-74	HWY: CTH KR	COUNTY: RACINE	CROSS SECTIONS: CTH KR	SHEET NO: E

FILE NAME : S:\DOT\DOT_SE\180045_Foxconn_Local_Roads\Design\DGN Files\CTH KR East\Plansheets\090201_xs.dgn PLOT DATE : 11/9/2018 PLOT BY : wwolak PLOT NAME : PLOT SCALE : 1:20

PRE_92

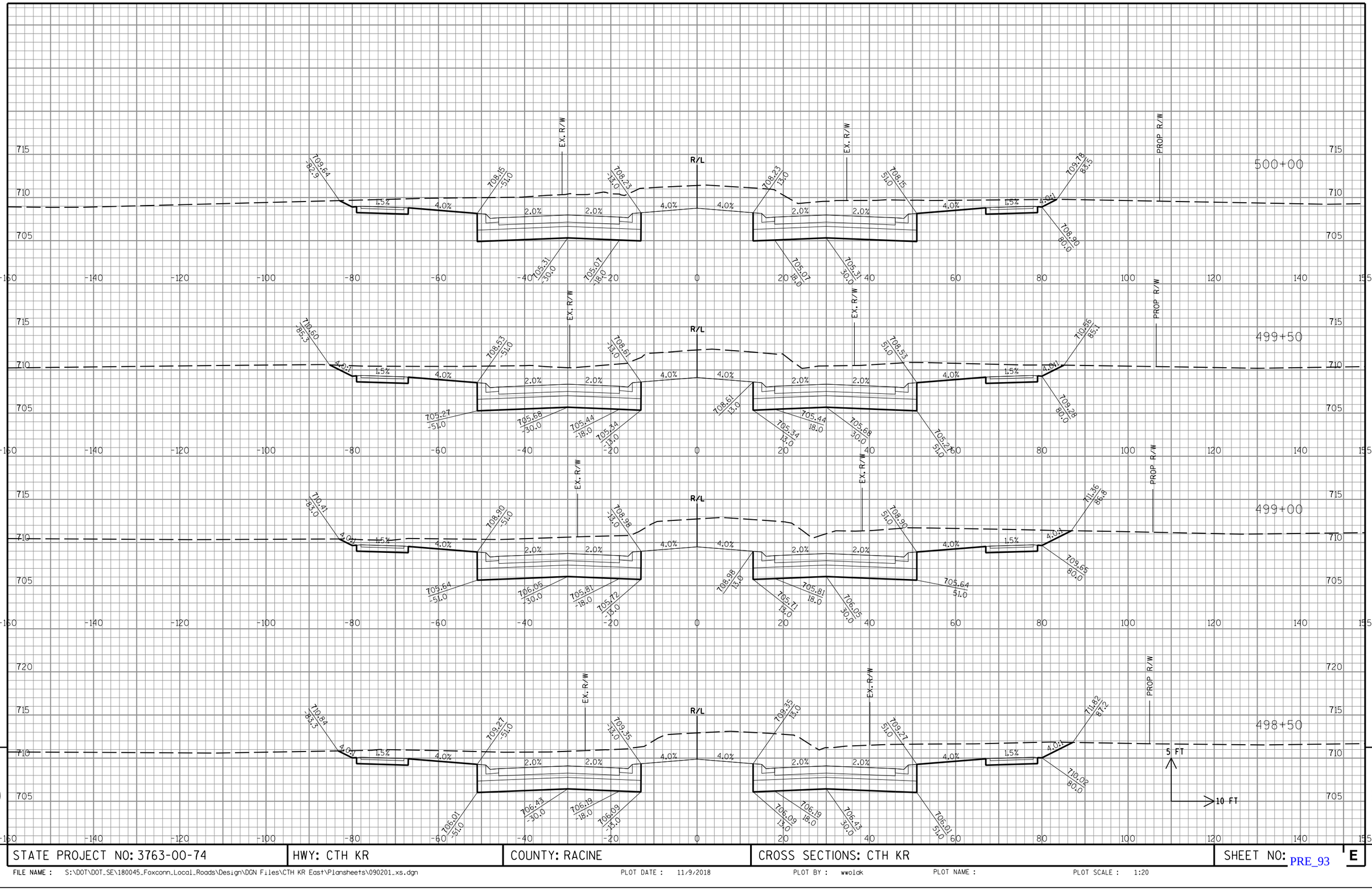

9

STATE PROJECT NO: 3763-00-74	HWY: CTH KR	COUNTY: RACINE	CROSS SECTIONS: CTH KR	SHEET NO: PRE_93 E

9

FILE NAME : S:\DOT\DOT_SE\180045_Foxconn_Local_Roads\Design\DGN Files\CTH KR East\Plansheets\090201_xs.dgn PLOT DATE : 11/9/2018 PLOT BY : wwolak PLOT NAME : PLOT SCALE : 1:20

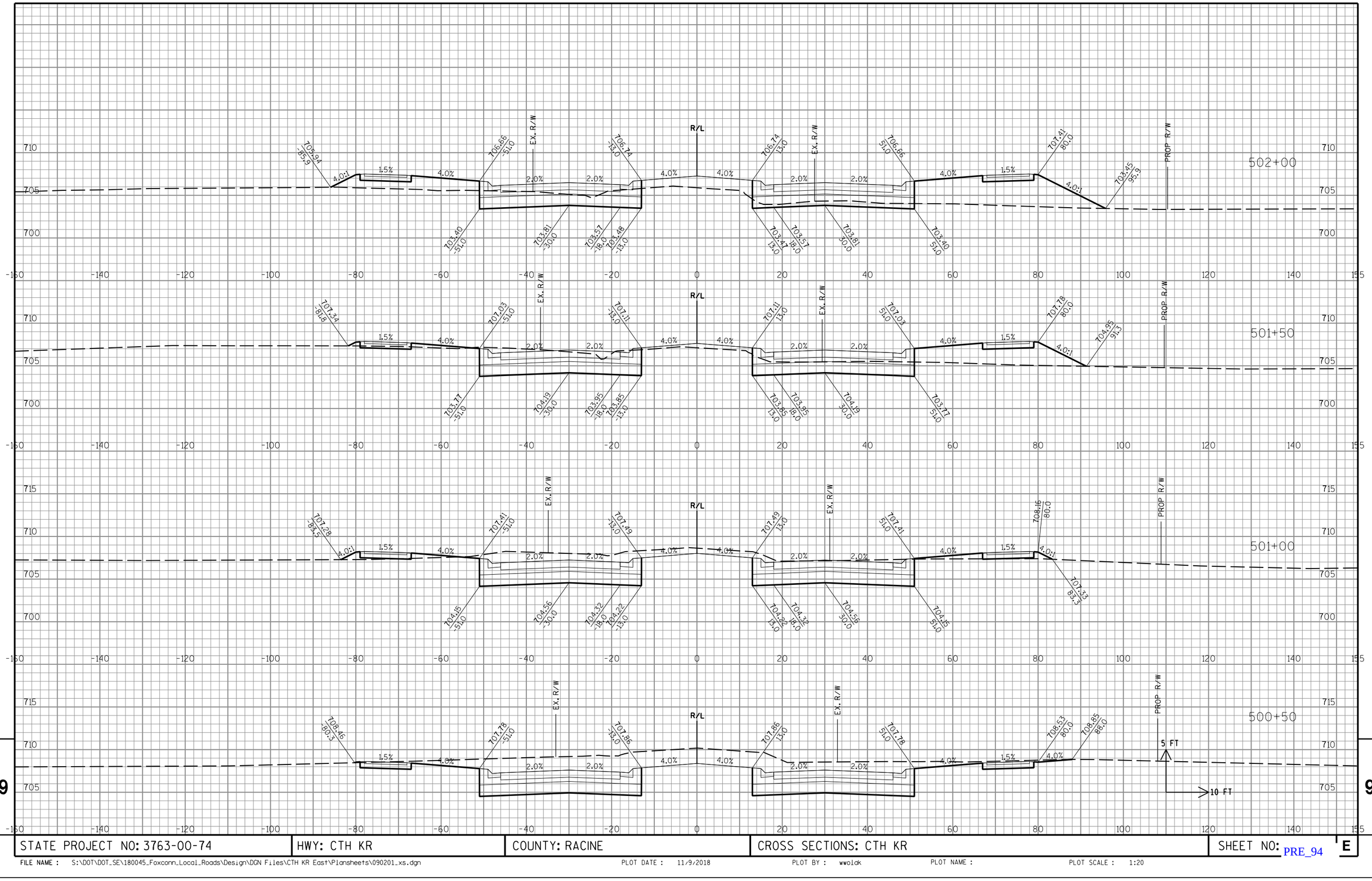

9

9

STATE PROJECT NO: 3763-00-74	HWY: CTH KR	COUNTY: RACINE	CROSS SECTIONS: CTH KR	SHEET NO: PRE_94 E

FILE NAME : S:\DOT\DOT_SE\180045_Foxconn_Local_Roads\Design\DGN Files\CTH KR East\Plansheets\090201_xs.dgn PLOT DATE : 11/9/2018 PLOT BY : wwolak PLOT NAME : PLOT SCALE : 1:20

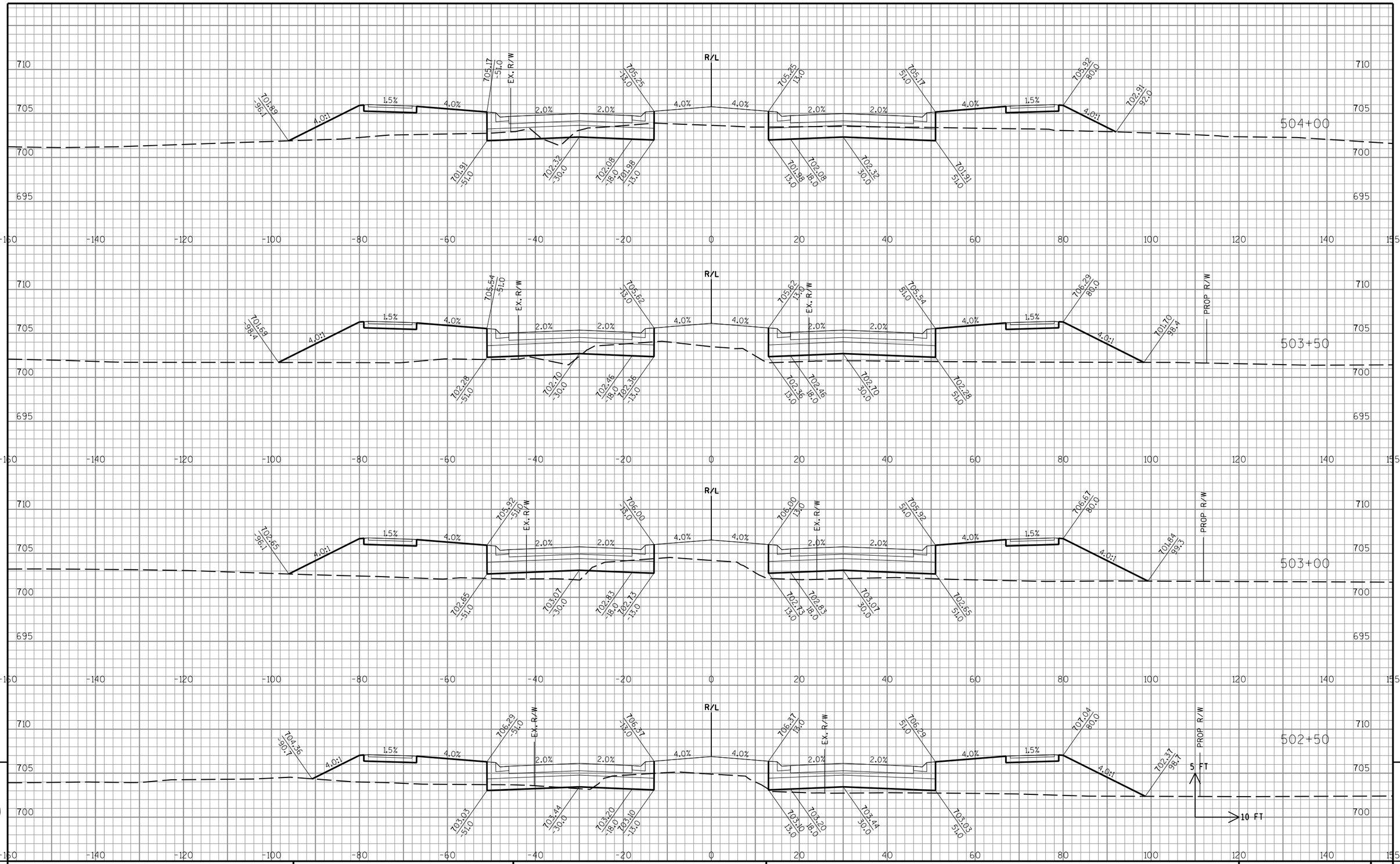

9

9

STATE PROJECT NO: 3763-00-74	HWY: CTH KR	COUNTY: RACINE	CROSS SECTIONS: CTH KR	SHEET NO: PRE_95 E

FILE NAME : S:\DOT\DOT_SE\180045_Foxconn_Local_Roads\Design\DGN Files\CTH KR East\Plansheets\090201_xs.dgn PLOT DATE : 11/9/2018 PLOT BY : wwolak PLOT NAME : PLOT SCALE : 1:20

STATE PROJECT NO: 3763-00-74	HWY: CTH KR	COUNTY: RACINE	CROSS SECTIONS: CTH KR	SHEET NO: E

FILE NAME : S:\DOT\DOT_SE\180045_Foxconn_Local_Roads\Design\DGN Files\CTH KR East\Plansheets\090201_xs.dgn PLOT DATE : 11/9/2018 PLOT BY : wwolck PLOT NAME : PLOT SCALE : 1:20

PRE_96

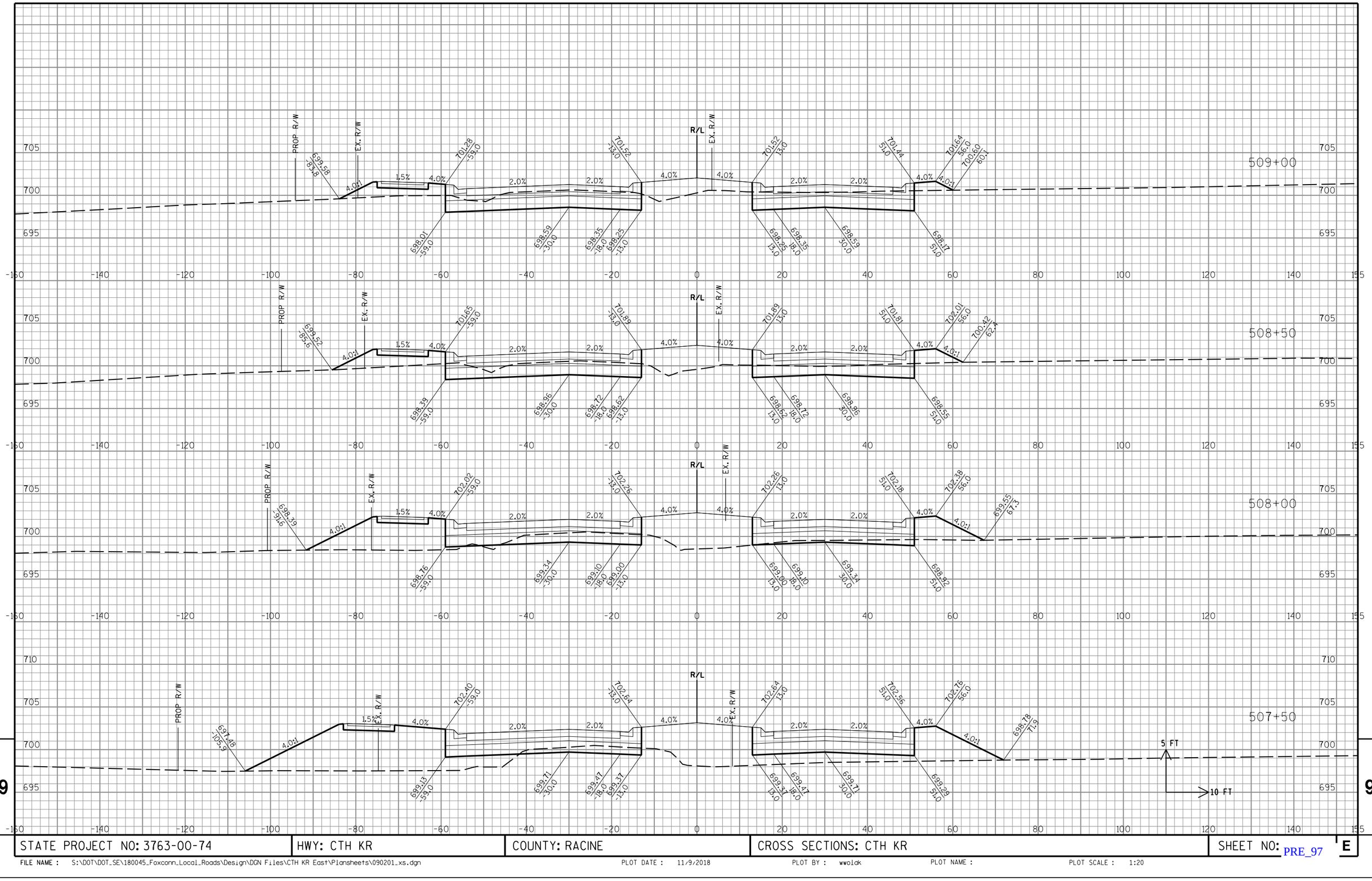

STATE PROJECT NO: 3763-00-74	HWY: CTH KR	COUNTY: RACINE	CROSS SECTIONS: CTH KR	SHEET NO: PRE_97 E

FILE NAME : S:\DOT\DOT_SE\180045_Foxconn_Local_Roads\Design\DGN Files\CTH KR East\Plansheets\090201_xs.dgn PLOT DATE : 11/9/2018 PLOT BY : wwolak PLOT NAME : PLOT SCALE : 1:20

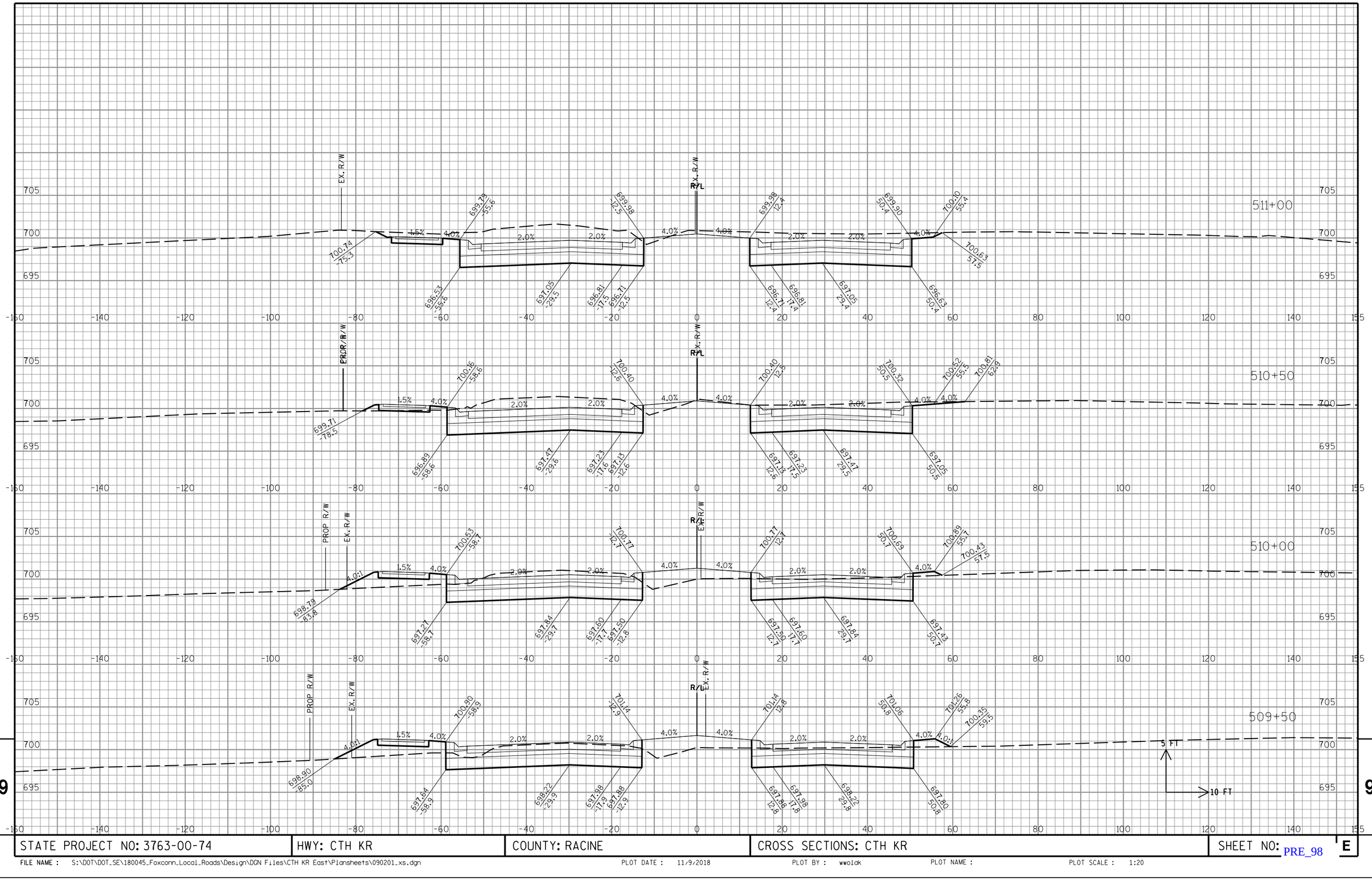

STATE PROJECT NO: 3763-00-74	HWY: CTH KR	COUNTY: RACINE	CROSS SECTIONS: CTH KR	SHEET NO: PRE_98 E

FILE NAME : S:\DOT\DOT_SE\180045_Foxconn_Local_Roads\Design\DGN Files\CTH KR East\Plansheets\090201_xs.dgn PLOT DATE : 11/9/2018 PLOT BY : wwolak PLOT NAME : PLOT SCALE : 1:20

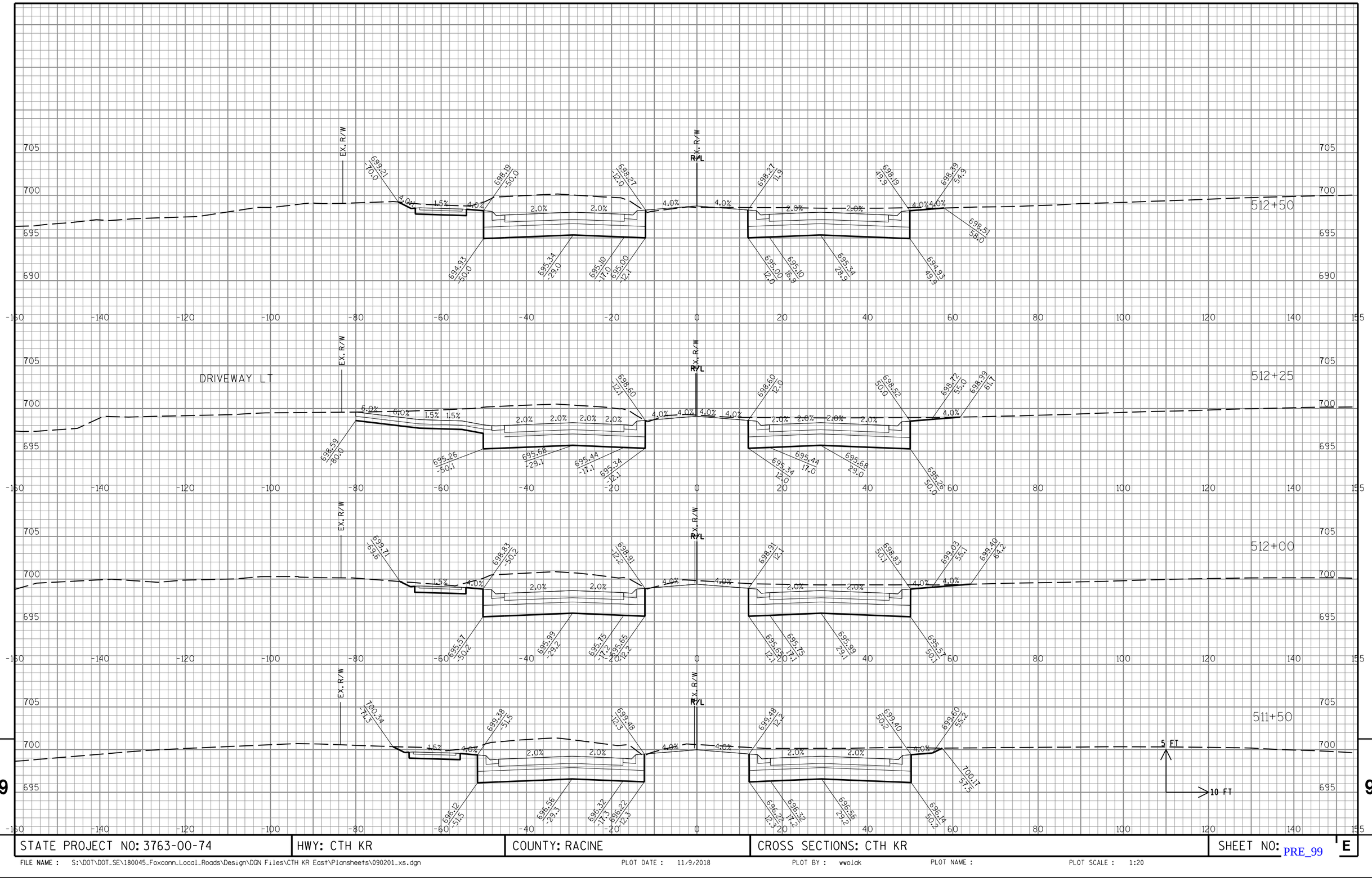

STATE PROJECT NO: 3763-00-74	HWY: CTH KR	COUNTY: RACINE	CROSS SECTIONS: CTH KR	SHEET NO: E

FILE NAME : S:\DOT\DOT_SE\180045_Foxconn_Local_Roads\Design\DGN Files\CTH KR East\Plansheets\090201_xs.dgn PLOT DATE : 11/9/2018 PLOT BY : wwolak PLOT NAME : PLOT SCALE : 1:20

PRE_99

9

9

STATE PROJECT NO: 3763-00-74	HWY: CTH KR	COUNTY: RACINE	CROSS SECTIONS: CTH KR	SHEET NO: PRE_100 E

FILE NAME : S:\DOT\DOT_SE\180045_Foxconn_Local_Roads\Design\DGN Files\CTH KR East\Plansheets\090201_xs.dgn PLOT DATE : 11/9/2018 PLOT BY : wwolak PLOT NAME : PLOT SCALE : 1:20

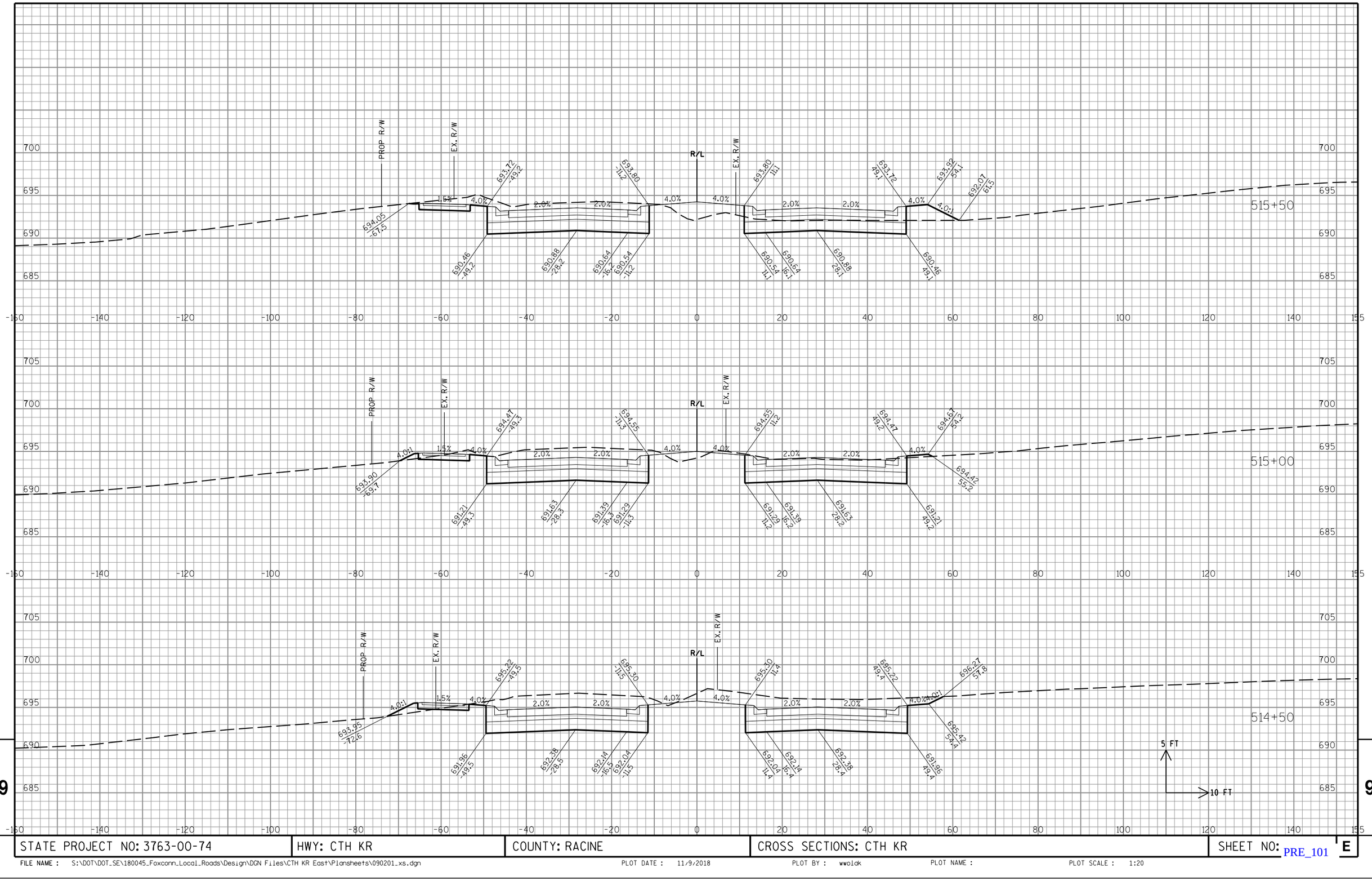

STATE PROJECT NO: 3763-00-74	HWY: CTH KR	COUNTY: RACINE	CROSS SECTIONS: CTH KR	SHEET NO: PRE_101 E

FILE NAME : S:\DOT\DOT_SE\180045_Foxconn_Local_Roads\Design\DGN Files\CTH KR East\Plansheets\090201_xs.dgn PLOT DATE : 11/9/2018 PLOT BY : wwolck PLOT NAME : PLOT SCALE : 1:20

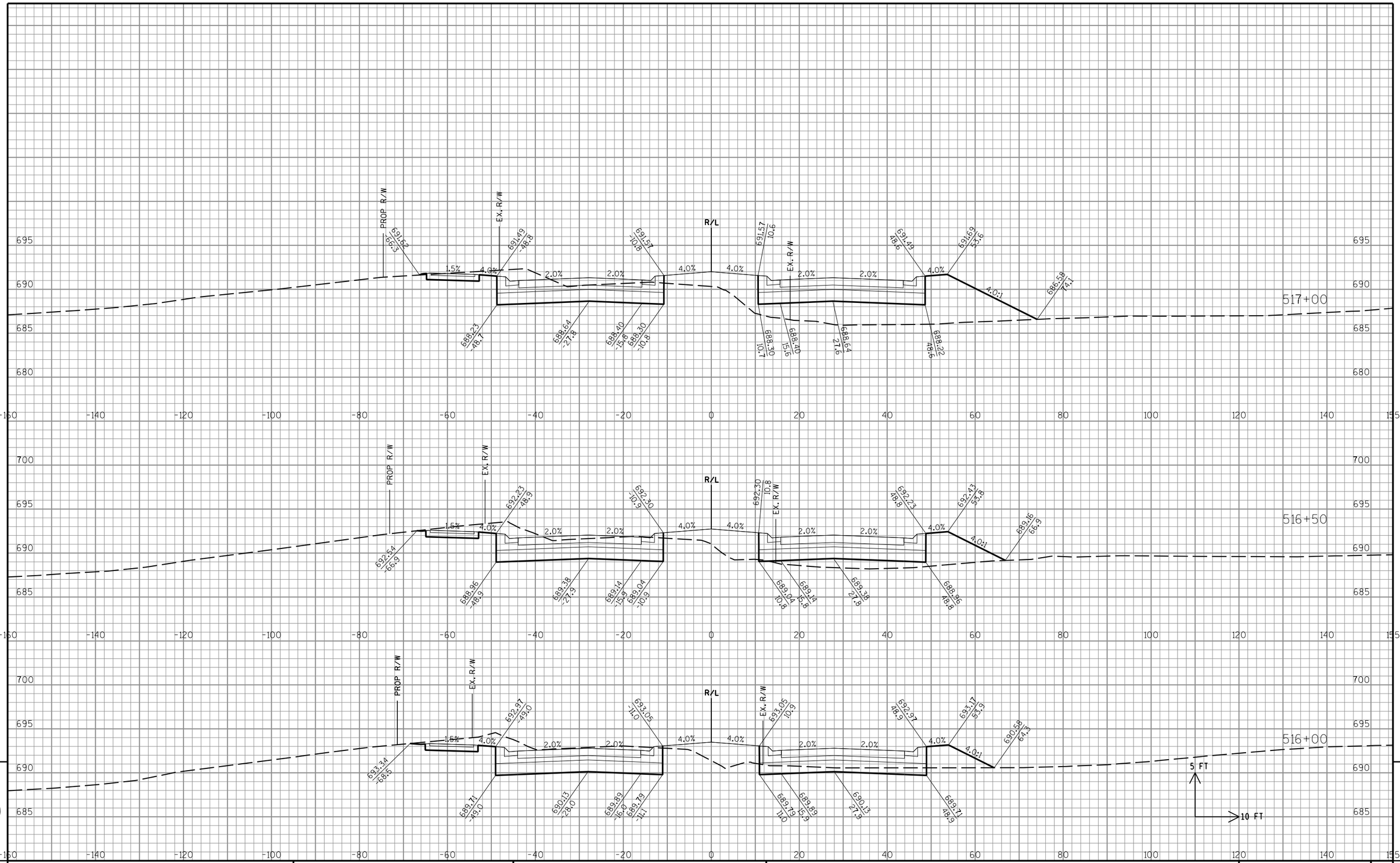

STATE PROJECT NO: 3763-00-74	HWY: CTH KR	COUNTY: RACINE	CROSS SECTIONS: CTH KR	SHEET NO: PRE_102 E

FILE NAME : S:\DOT\DOT_SE\180045_Foxconn_Local_Roads\Design\DGN Files\CTH KR East\Plansheets\090201_xs.dgn PLOT DATE : 11/9/2018 PLOT BY : wwolck PLOT NAME : PLOT SCALE : 1:20

STATE PROJECT NO: 3763-00-74	HWY: CTH KR	COUNTY: RACINE	CROSS SECTIONS: CTH KR	SHEET NO: PRE_103 E

FILE NAME : S:\DOT\DOT_SE\180045_Foxconn_Local_Roads\Design\DGN Files\CTH KR East\Plansheets\090201_xs.dgn PLOT DATE : 11/9/2018 PLOT BY : wwolak PLOT NAME : PLOT SCALE : 1:20

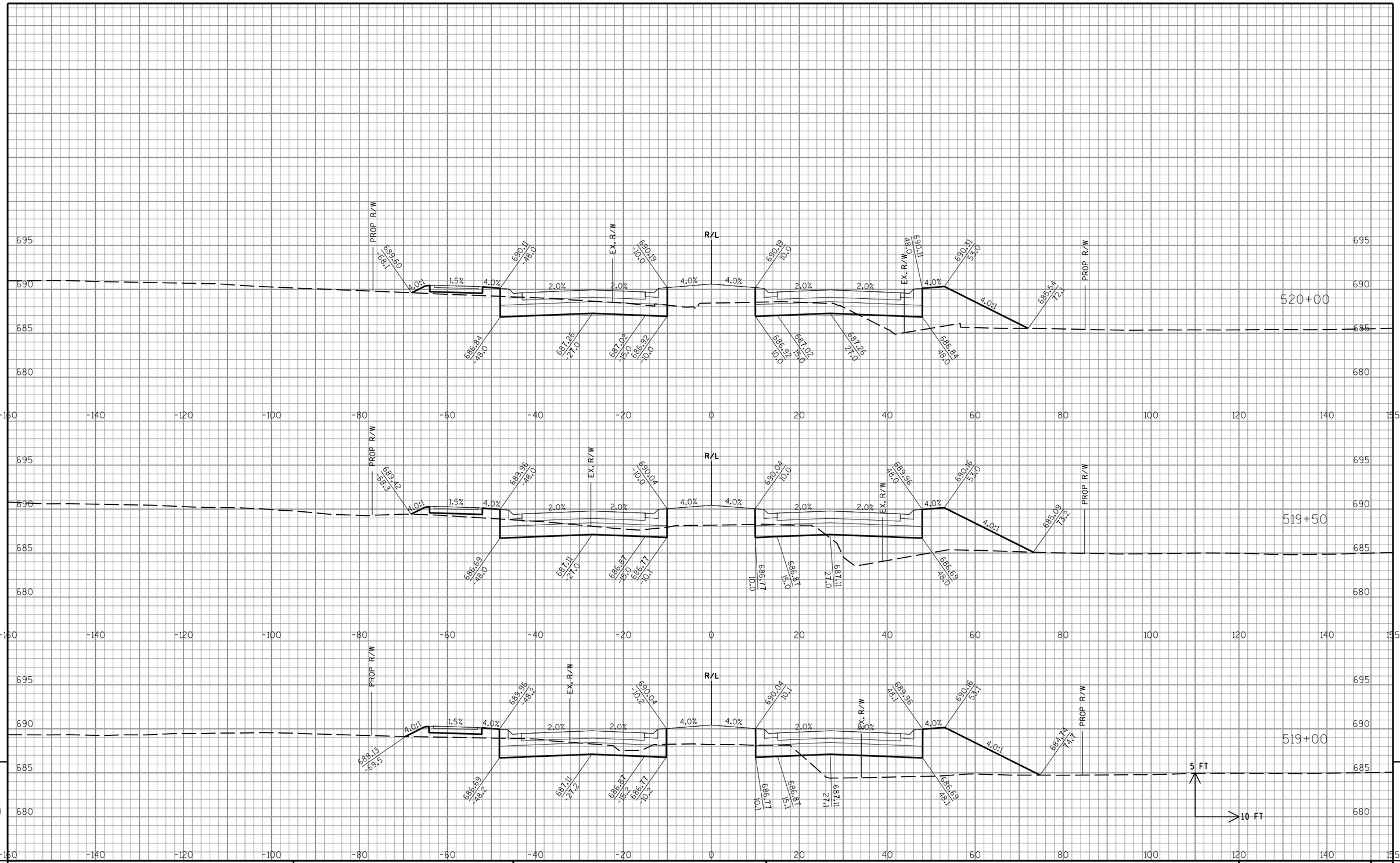

STATE PROJECT NO: 3763-00-74	HWY: CTH KR	COUNTY: RACINE	CROSS SECTIONS: CTH KR	SHEET NO: PRE_104 E

FILE NAME : S:\DOT\DOT_SE\180045_Foxconn_Local_Roads\Design\DGN Files\CTH KR East\Plansheets\090201_xs.dgn PLOT DATE : 11/9/2018 PLOT BY : wwolck PLOT NAME : PLOT SCALE : 1:20

9 9

STATE PROJECT NO: 3763-00-74	HWY: CTH KR	COUNTY: RACINE	CROSS SECTIONS: CTH KR	SHEET NO: PRE_105 E

FILE NAME : S:\DOT\DOT_SE\180045_Foxconn_Local_Roads\Design\DGN Files\CTH KR East\Plansheets\090201_xs.dgn PLOT DATE : 11/9/2018 PLOT BY : wwolck PLOT NAME : PLOT SCALE : 1:20

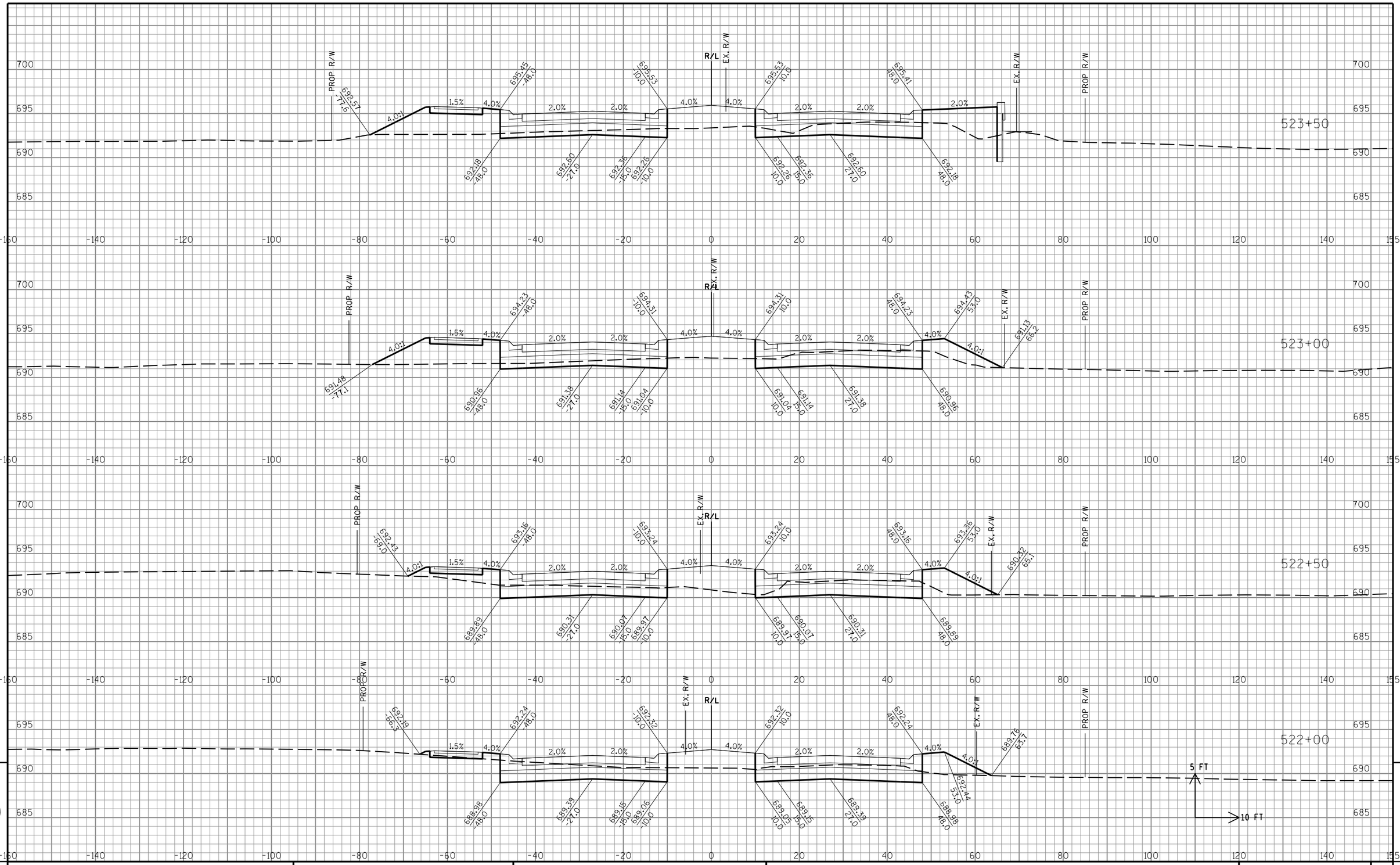

9

STATE PROJECT NO: 3763-00-74	HWY: CTH KR	COUNTY: RACINE	CROSS SECTIONS: CTH KR	SHEET NO: PRE_106 E

FILE NAME : S:\DOT\DOT_SE\180045_Foxconn_Local_Roads\Design\DGN Files\CTH KR East\Plansheets\090201_xs.dgn PLOT DATE : 11/9/2018 PLOT BY : wwolak PLOT NAME : PLOT SCALE : 1:20

9

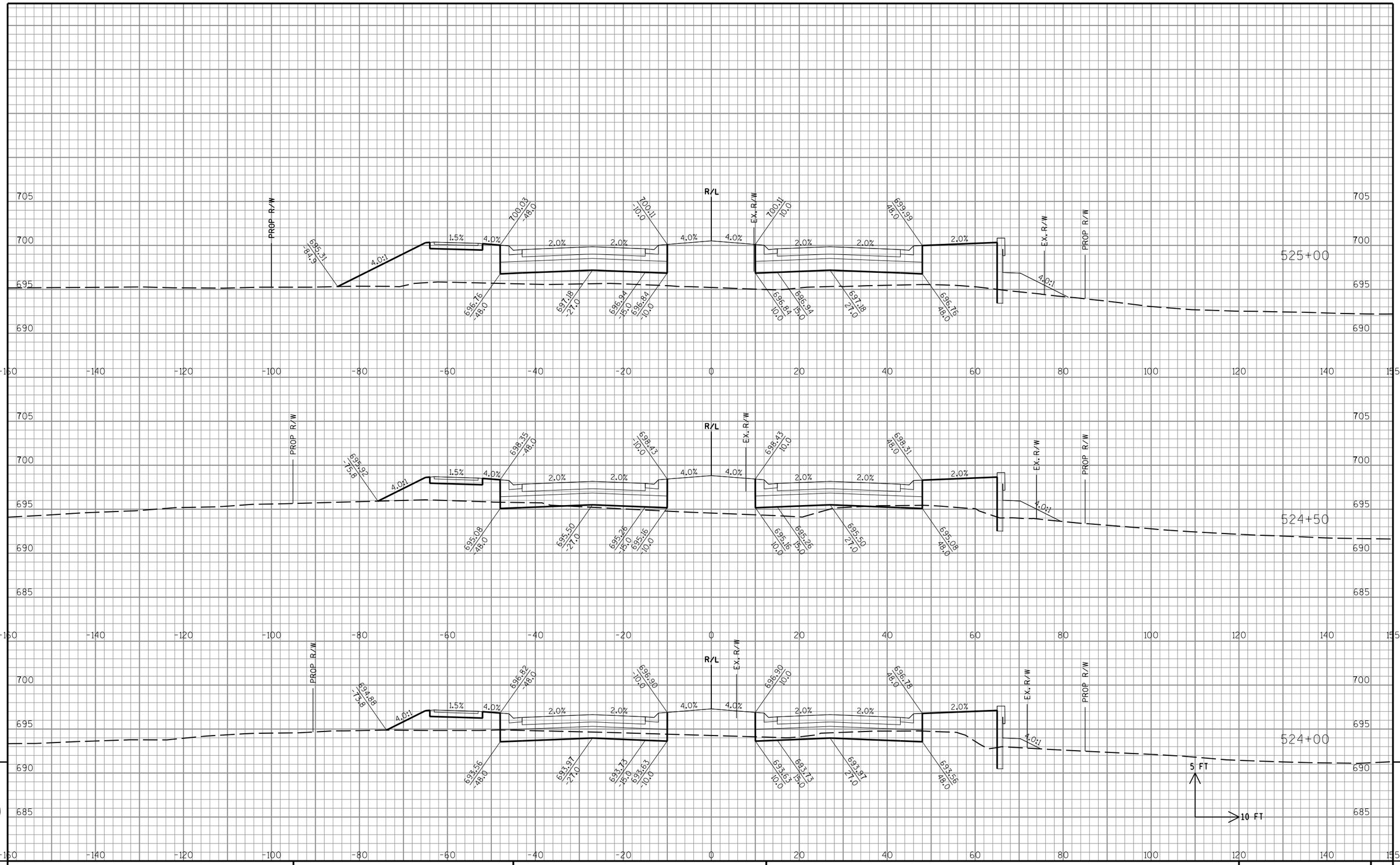

9

9

STATE PROJECT NO: 3763-00-74	HWY: CTH KR	COUNTY: RACINE	CROSS SECTIONS: CTH KR	SHEET NO: PRE_107 E

FILE NAME : S:\DOT\DOT_SE\180045_Foxconn_Local_Roads\Design\DGN Files\CTH KR East\Plansheets\090201_xs.dgn PLOT DATE : 11/9/2018 PLOT BY : wwolck PLOT NAME : PLOT SCALE : 1:20

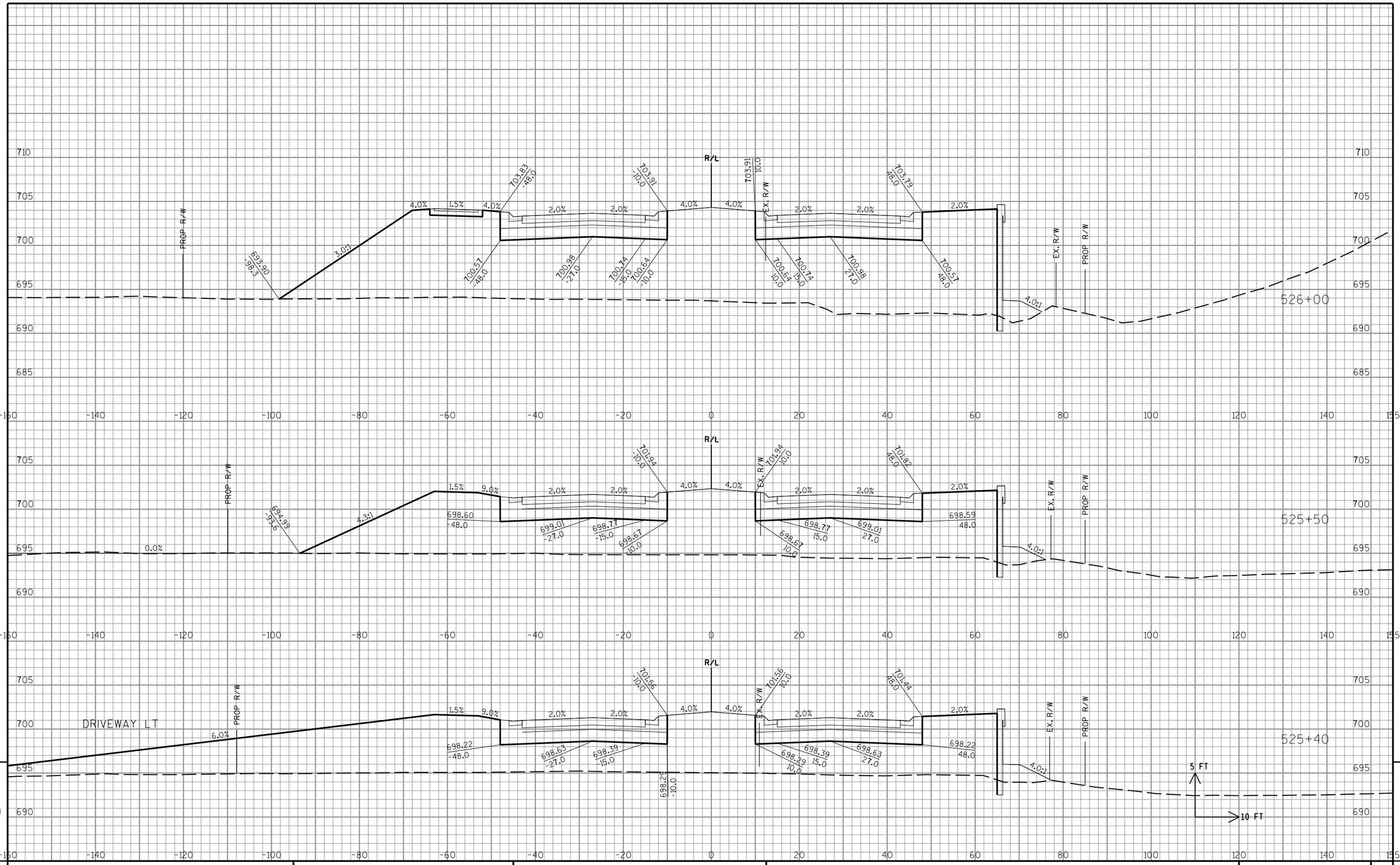

STATE PROJECT NO: 3763-00-74	HWY: CTH KR	COUNTY: RACINE	CROSS SECTIONS: CTH KR	SHEET NO: PRE_108 E

FILE NAME : S:\DOT\DOT_SE\180045_Foxconn_Local_Roads\Design\DGN Files\CTH KR East\Plansheets\090201_xs.dgn PLOT DATE : 11/9/2018 PLOT BY : wwolck PLOT NAME : PLOT SCALE : 1:20

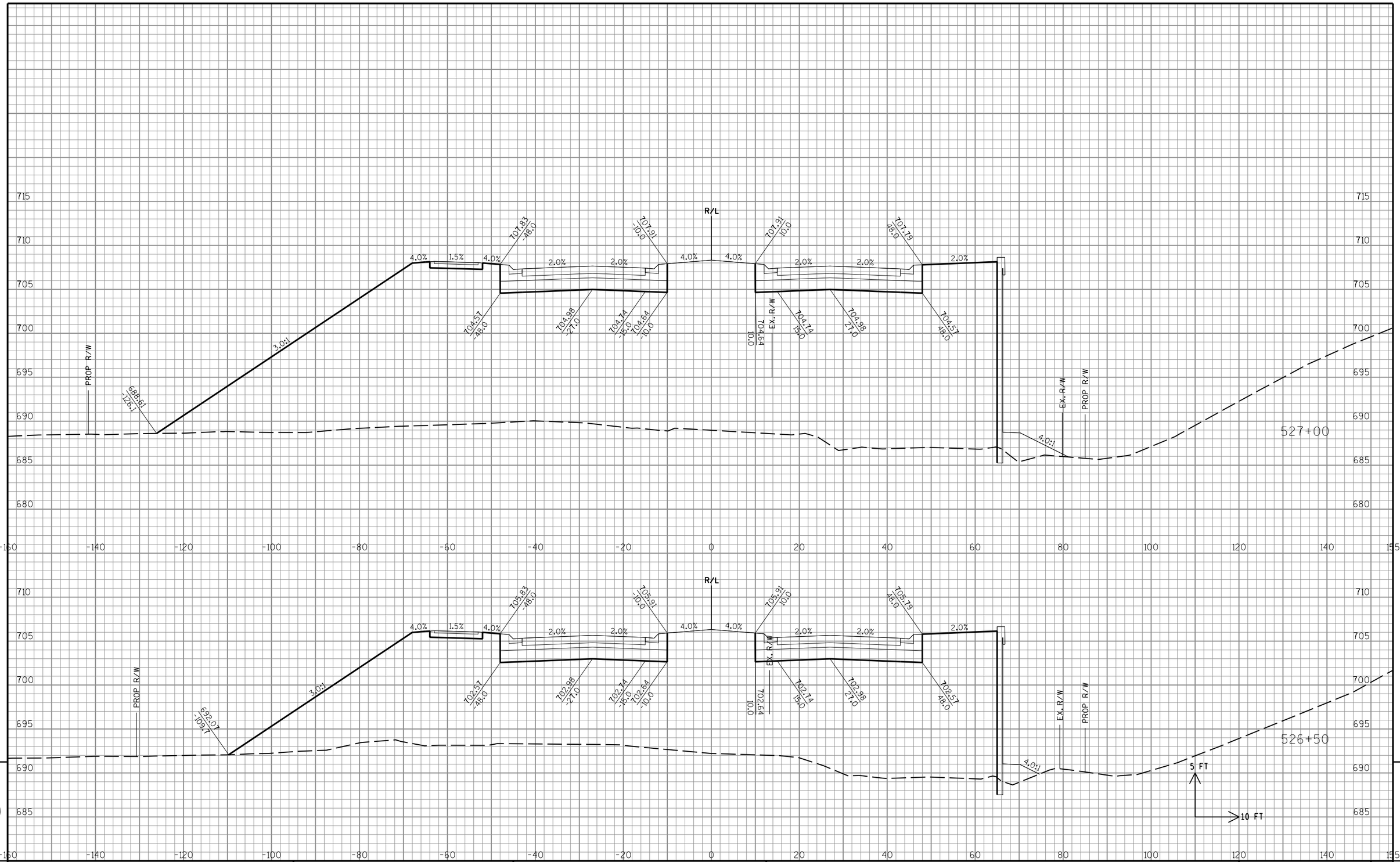

STATE PROJECT NO: 3763-00-74	HWY: CTH KR	COUNTY: RACINE	CROSS SECTIONS: CTH KR	SHEET NO: PRE_109 E

FILE NAME : S:\DOT\DOT_SE\180045_Foxconn_Local_Roads\Design\DGN Files\CTH KR East\Plansheets\090201_xs.dgn PLOT DATE : 11/9/2018 PLOT BY : wwolak PLOT NAME : PLOT SCALE : 1:20

9 9

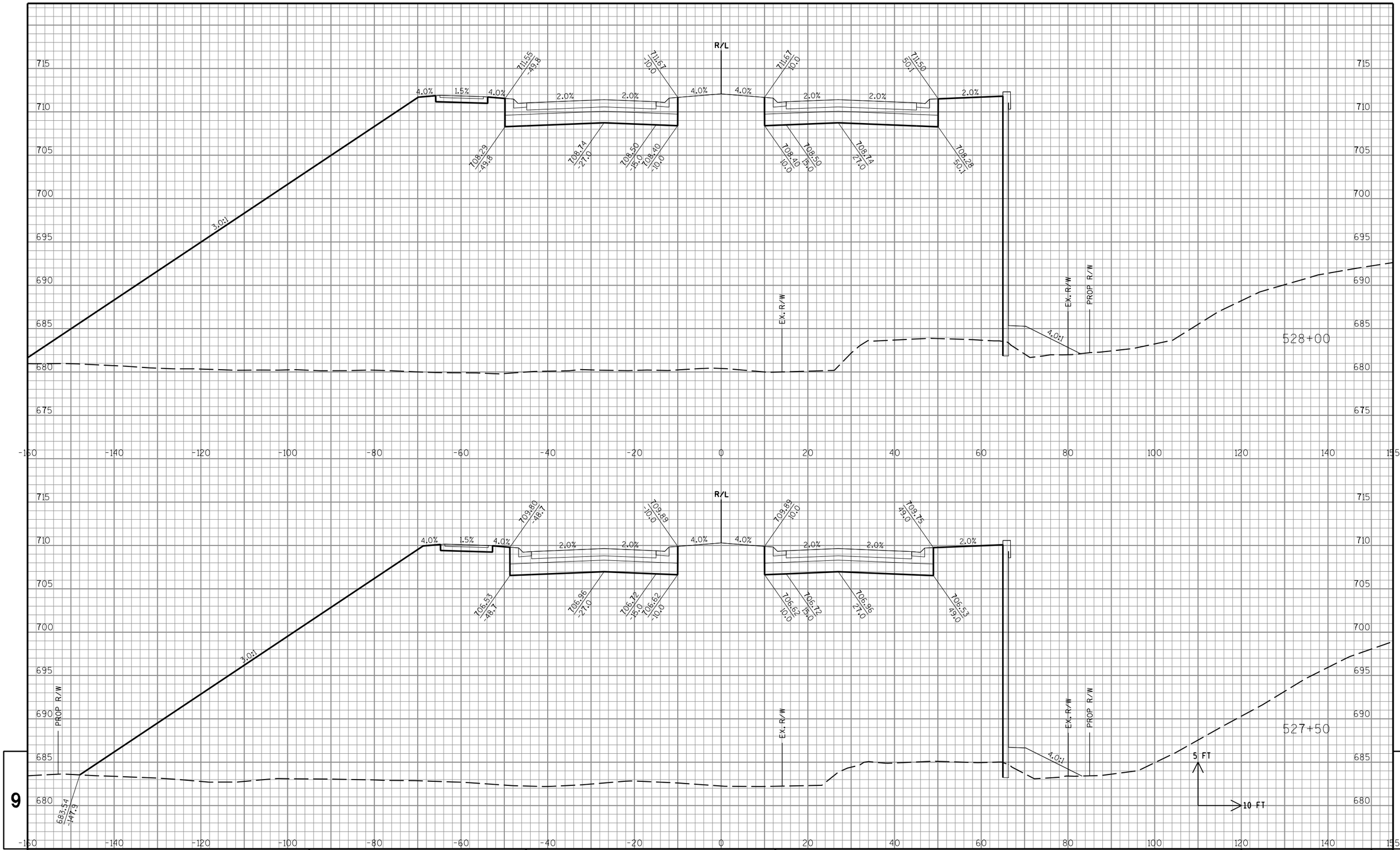

9

9

STATE PROJECT NO: 3763-00-74	HWY: CTH KR	COUNTY: RACINE	CROSS SECTIONS: CTH KR	SHEET NO: PRE_110 E

FILE NAME : S:\DOT\DOT_SE\180045_Foxconn_Local_Roads\Design\DGN Files\CTH KR East\Plansheets\090201_xs.dgn PLOT DATE : 11/9/2018 PLOT BY : wwolak PLOT NAME : PLOT SCALE : 1:20

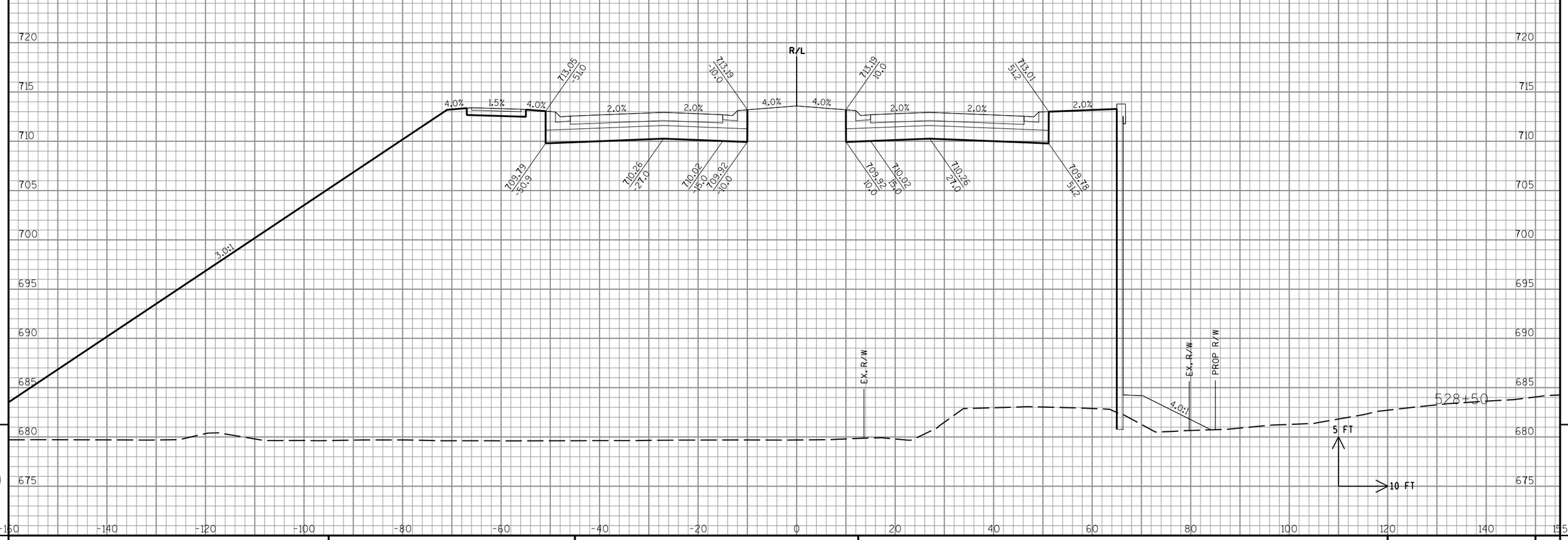

STATE PROJECT NO: 3763-00-74	HWY: CTH KR	COUNTY: RACINE	CROSS SECTIONS: CTH KR	SHEET NO: E

FILE NAME : S:\DOT\DOT_SE\180045_Foxconn_Local_Roads\Design\DGN Files\CTH KR East\Plansheets\090201_xs.dgn PLOT DATE : 11/9/2018 PLOT BY : wwolak PLOT NAME : PLOT SCALE : 1:20

PRE_111

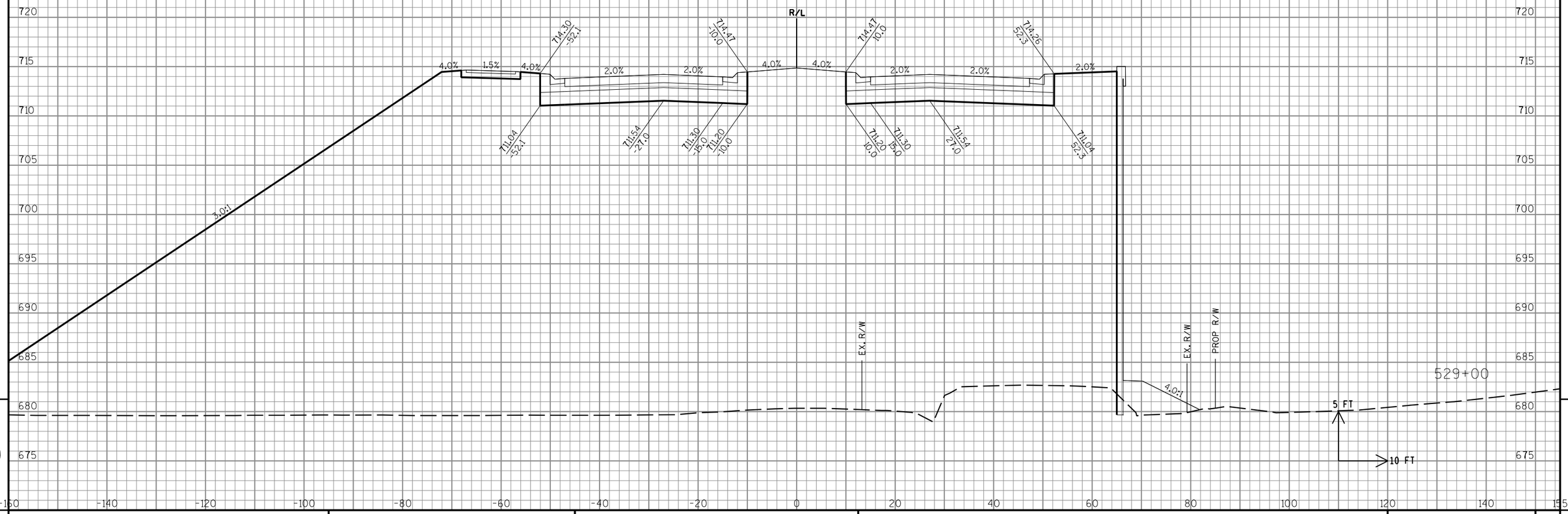

STATE PROJECT NO: 3763-00-74	HWY: CTH KR	COUNTY: RACINE	CROSS SECTIONS: CTH KR	SHEET NO: E

FILE NAME : S:\DOT\DOT_SE\180045_Foxconn_Local_Roads\Design\DGN Files\CTH KR East\Plansheets\090201_xs.dgn PLOT DATE : 11/9/2018 PLOT BY : wwolak PLOT NAME : PLOT SCALE : 1:20

PRE_112

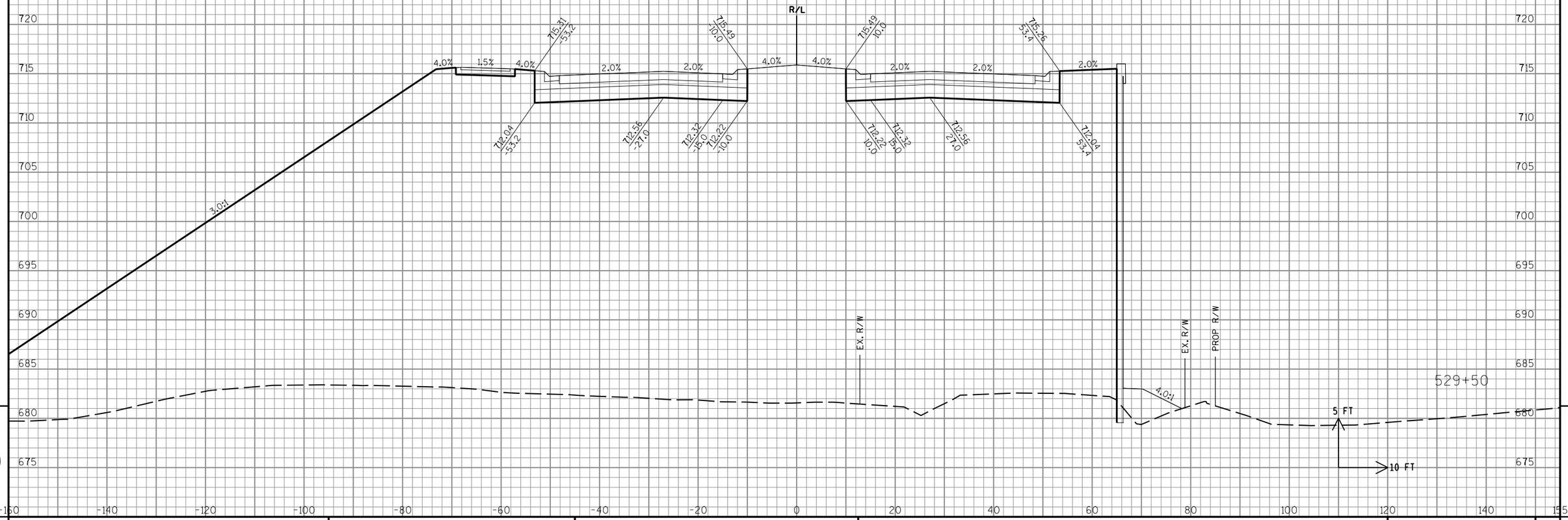

9

9

STATE PROJECT NO: 3763-00-74	HWY: CTH KR	COUNTY: RACINE	CROSS SECTIONS: CTH KR	SHEET NO: E

FILE NAME : S:\DOT\DOT_SE\180045_Foxconn_Local_Roads\Design\DGN Files\CTH KR East\Plansheets\090201_xs.dgn PLOT DATE : 11/9/2018 PLOT BY : wwolak PLOT NAME : PLOT SCALE : 1:20

PRE_113

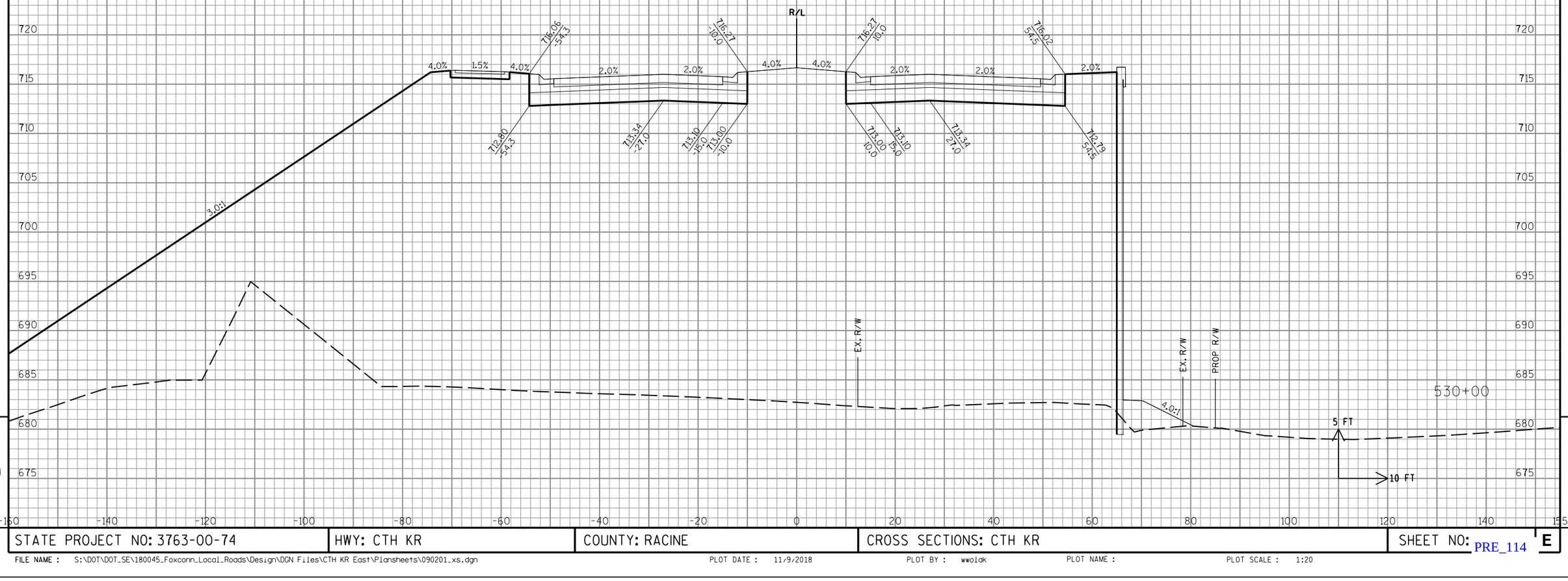

9

9

STATE PROJECT NO: 3763-00-74	HWY: CTH KR	COUNTY: RACINE	CROSS SECTIONS: CTH KR	SHEET NO: PRE_114 E

FILE NAME : S:\DOT\DOT_SE\180045_Foxconn_Local_Roads\Design\DGN Files\CTH KR East\Plansheets\090201_xs.dgn PLOT DATE : 11/9/2018 PLOT BY : wwolak PLOT NAME : PLOT SCALE : 1:20

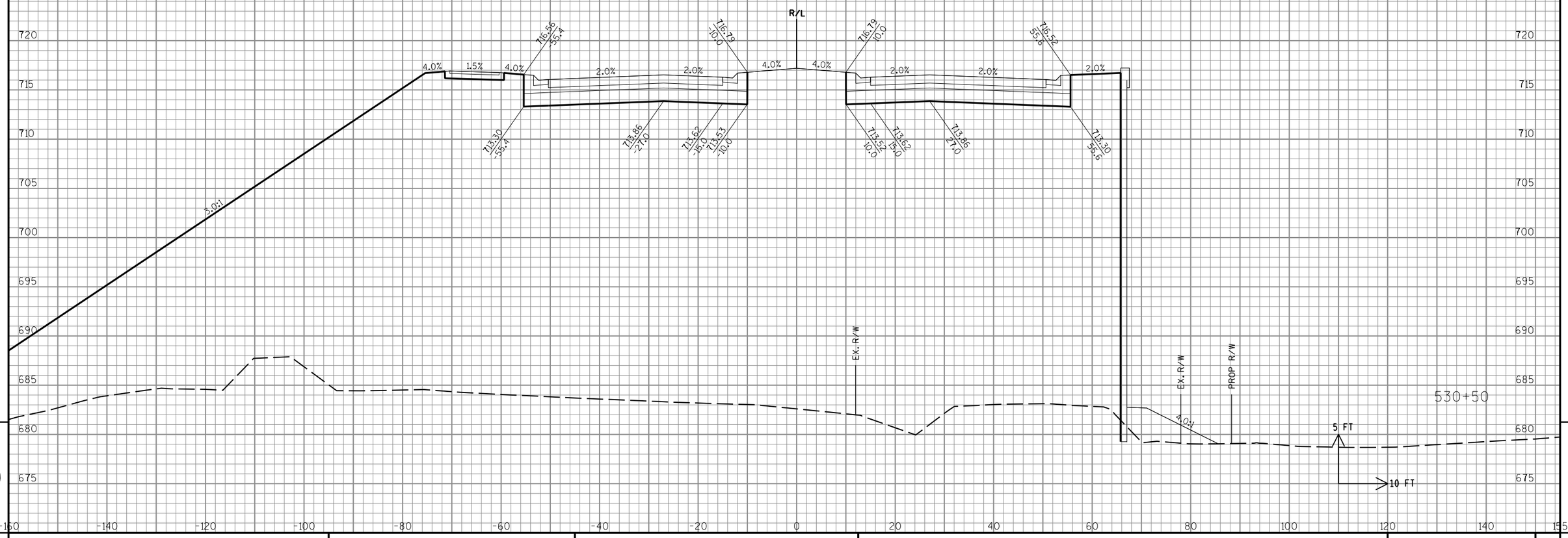

9

9

STATE PROJECT NO: 3763-00-74	HWY: CTH KR	COUNTY: RACINE	CROSS SECTIONS: CTH KR	SHEET NO: PRE_115 E

FILE NAME : S:\DOT\DOT_SE\180045_Foxconn_Local_Roads\Design\DGN Files\CTH KR East\Plansheets\090201_xs.dgn PLOT DATE : 11/9/2018 PLOT BY : wwolak PLOT NAME : PLOT SCALE : 1:20

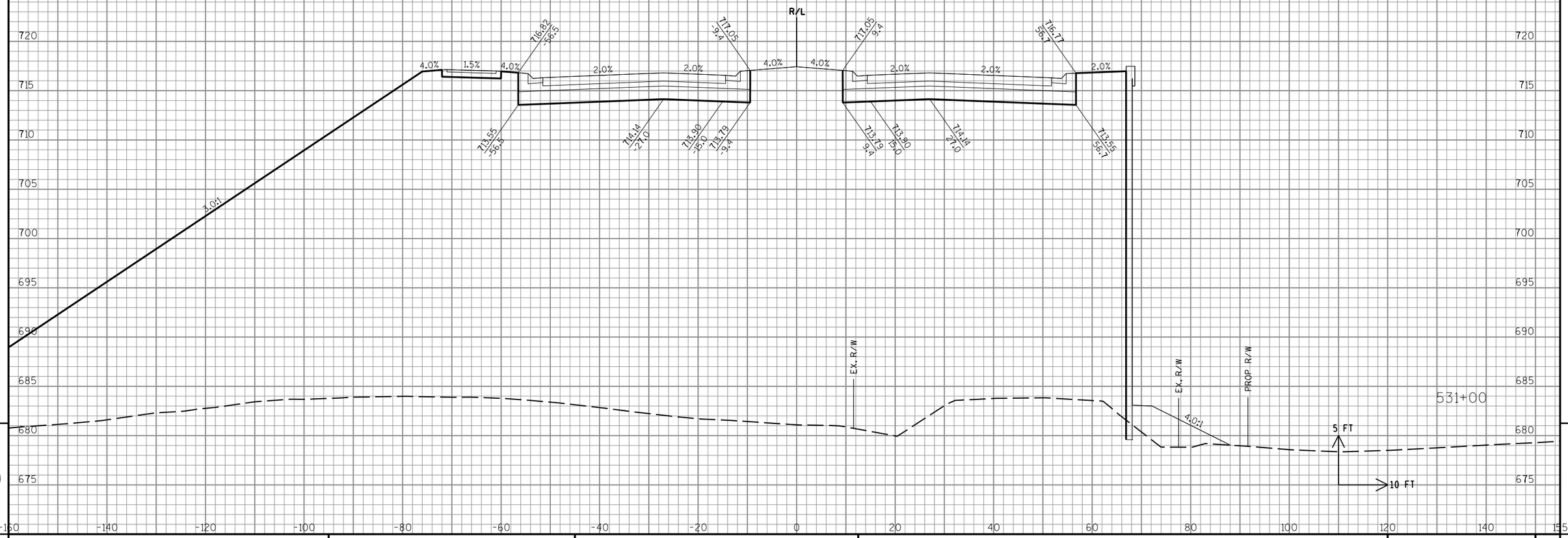

9

9

STATE PROJECT NO: 3763-00-74	HWY: CTH KR	COUNTY: RACINE	CROSS SECTIONS: CTH KR	SHEET NO: E

FILE NAME : S:\DOT\DOT_SE\180045_Foxconn_Local_Roads\Design\DGN Files\CTH KR East\Plansheets\090201_xs.dgn PLOT DATE : 11/9/2018 PLOT BY : wwolak PLOT NAME : PLOT SCALE : 1:20

PRE_116

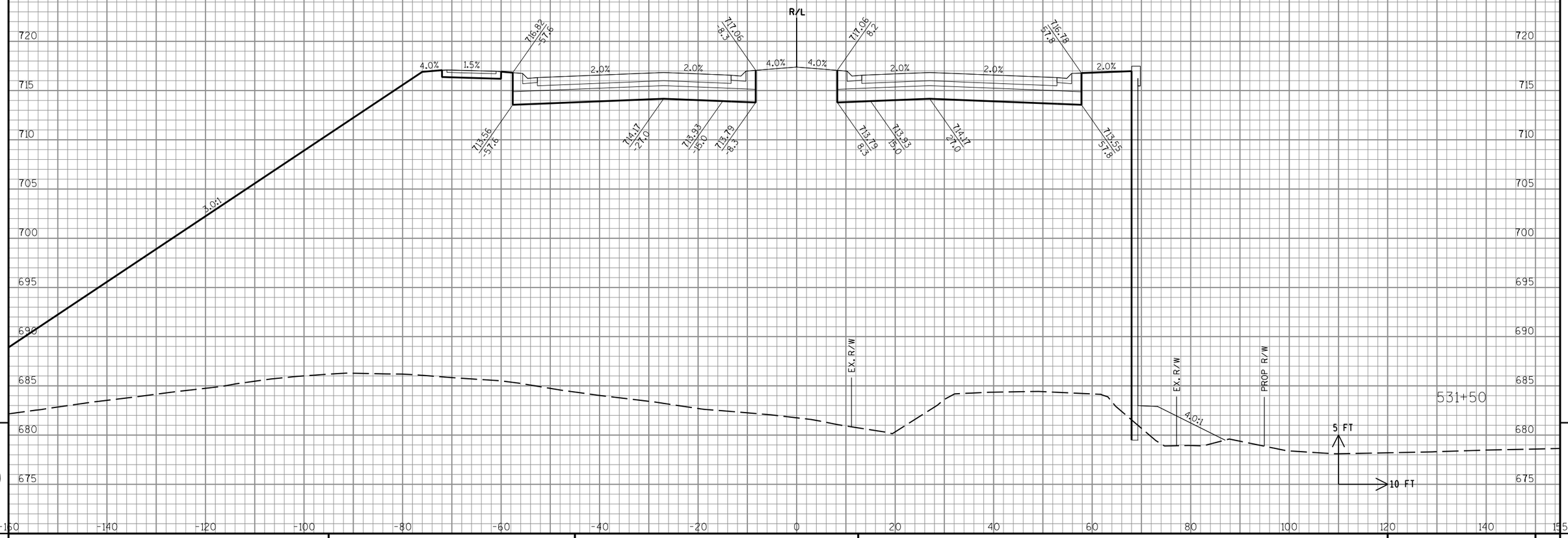

9

9

STATE PROJECT NO: 3763-00-74	HWY: CTH KR	COUNTY: RACINE	CROSS SECTIONS: CTH KR	SHEET NO: PRE_117 E

FILE NAME : S:\DOT\DOT_SE\180045_Foxconn_Local_Roads\Design\DGN Files\CTH KR East\Plansheets\090201_xs.dgn PLOT DATE : 11/9/2018 PLOT BY : wwolck PLOT NAME : PLOT SCALE : 1:20

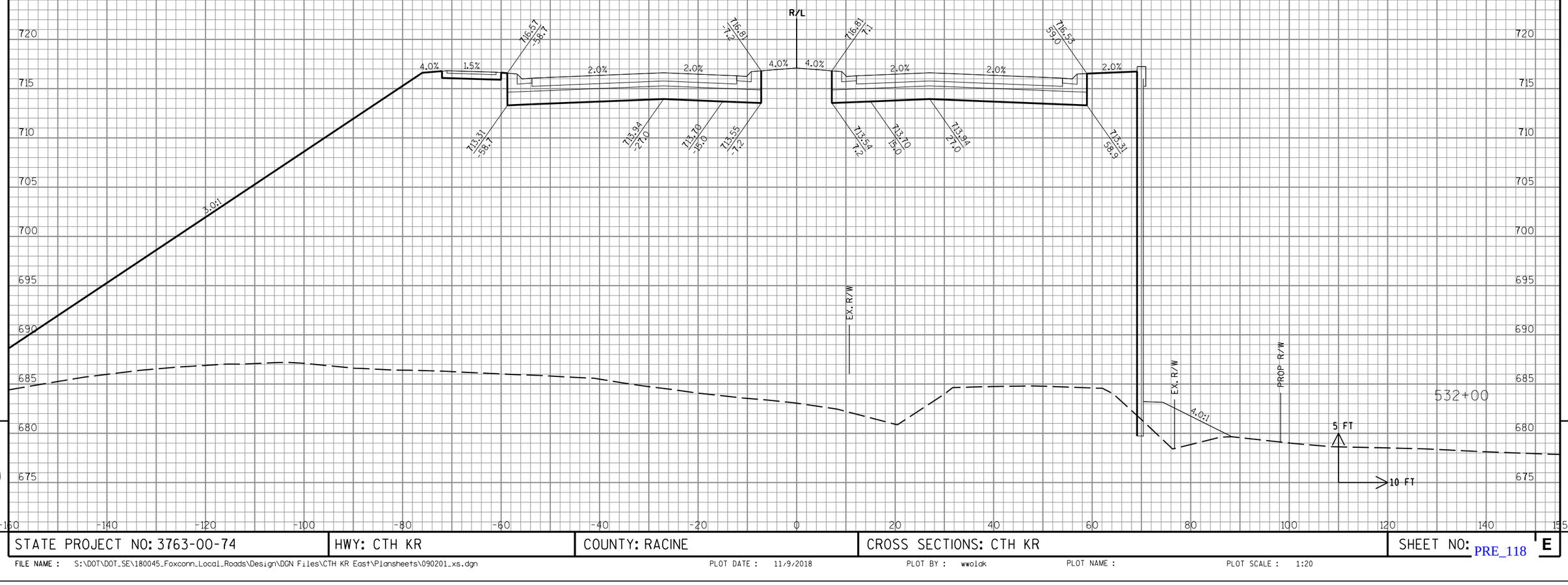

9

9

STATE PROJECT NO: 3763-00-74	HWY: CTH KR	COUNTY: RACINE	CROSS SECTIONS: CTH KR	SHEET NO: PRE_118 E

FILE NAME : S:\DOT\DOT_SE\180045_Foxconn_Local_Roads\Design\DGN Files\CTH KR East\Plansheets\090201_xs.dgn PLOT DATE : 11/9/2018 PLOT BY : wwolak PLOT NAME : PLOT SCALE : 1:20

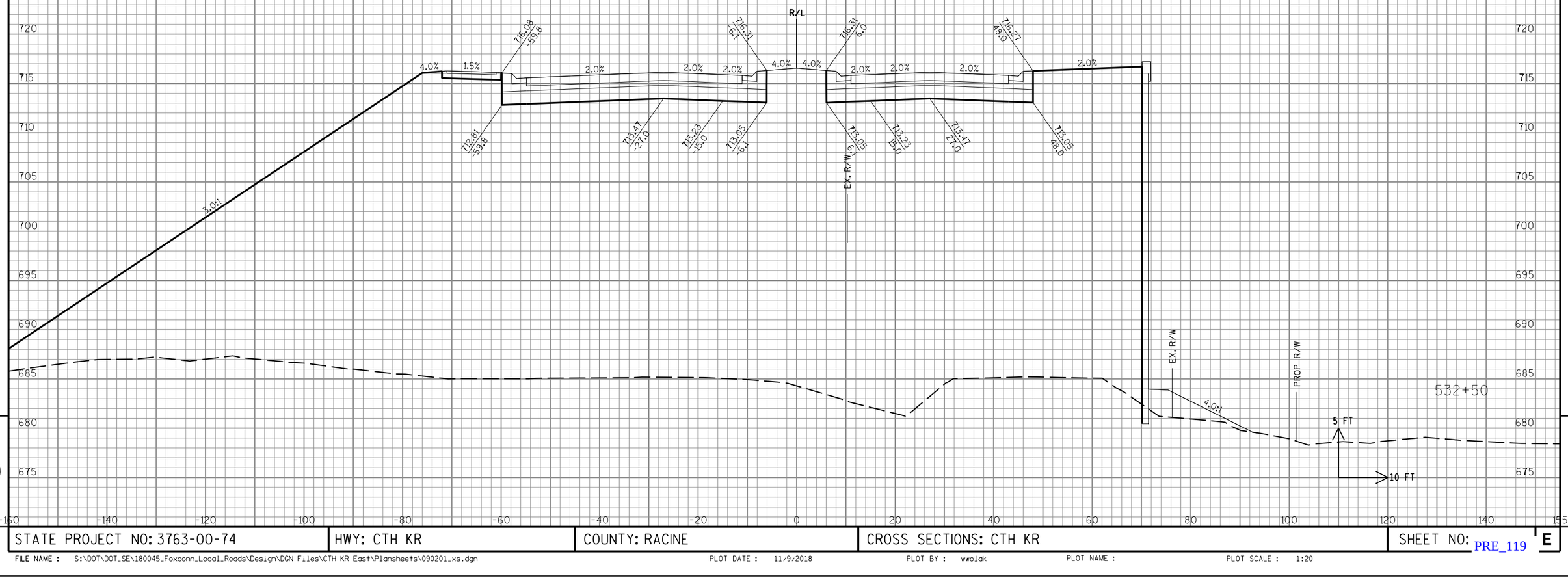

STATE PROJECT NO: 3763-00-74	HWY: CTH KR	COUNTY: RACINE	CROSS SECTIONS: CTH KR	SHEET NO: E

FILE NAME : S:\DOT\DOT_SE\180045_Foxconn_Local_Roads\Design\DGN Files\CTH KR East\Plansheets\090201_xs.dgn PLOT DATE : 11/9/2018 PLOT BY : wwolak PLOT NAME : PLOT SCALE : 1:20

PRE_119

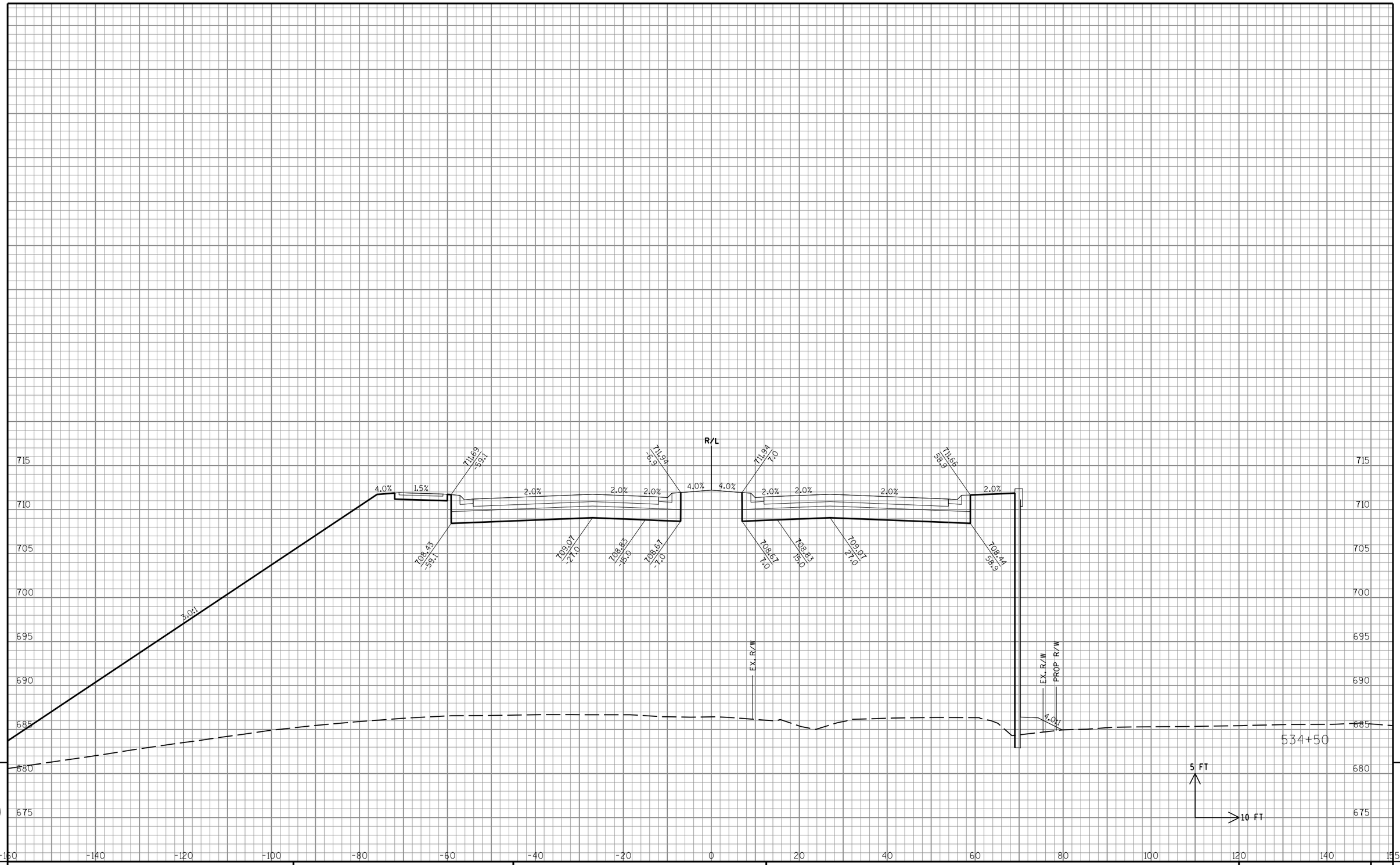

9

9

STATE PROJECT NO: 3763-00-74	HWY: CTH KR	COUNTY: RACINE	CROSS SECTIONS: CTH KR	SHEET NO: PRE_120 E

FILE NAME : S:\DOT\DOT_SE\180045_Foxconn_Local_Roads\Design\DGN Files\CTH KR East\Plansheets\090201_xs.dgn PLOT DATE : 11/9/2018 PLOT BY : wwolck PLOT NAME : PLOT SCALE : 1:20

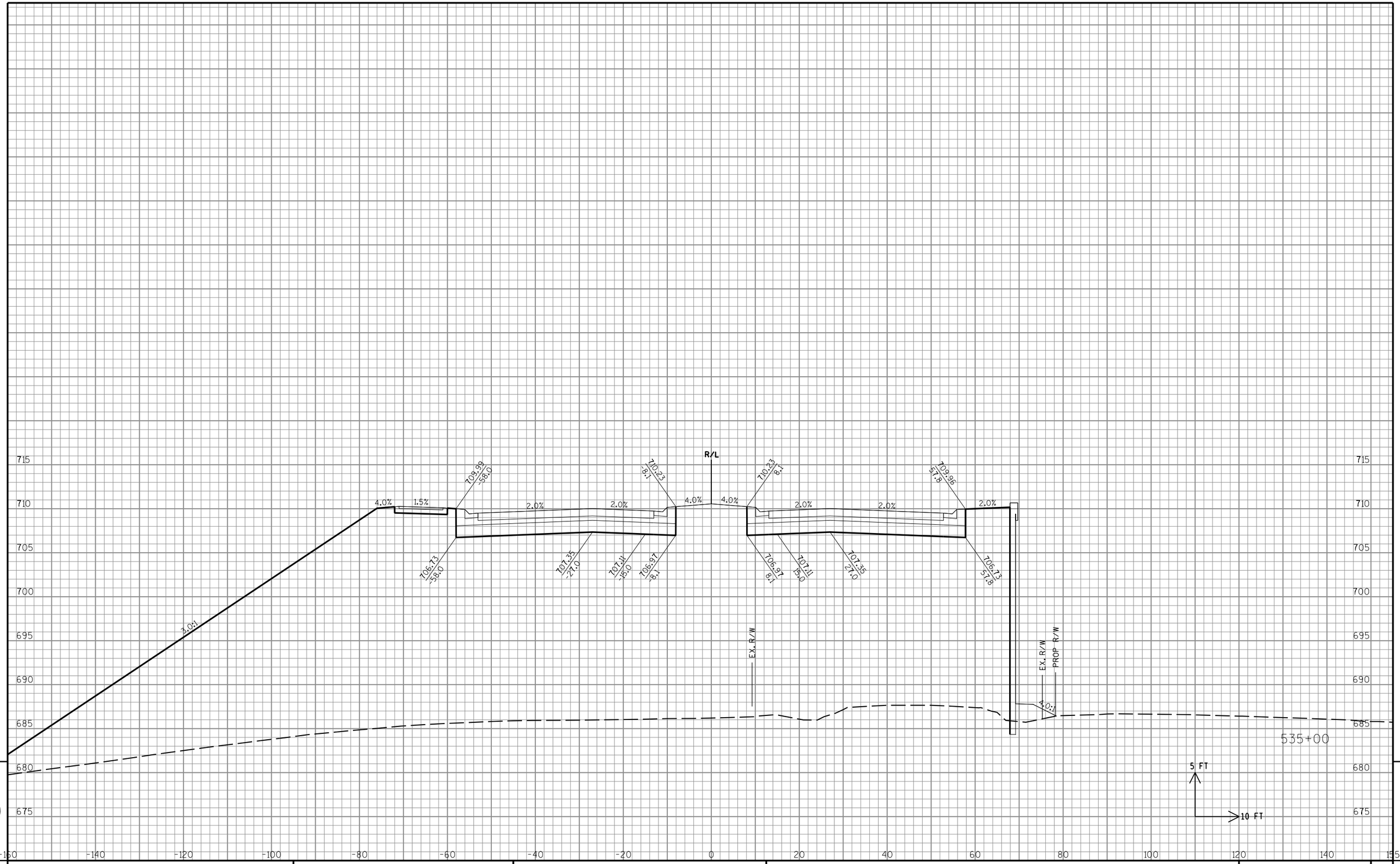

9

9

STATE PROJECT NO: 3763-00-74	HWY: CTH KR	COUNTY: RACINE	CROSS SECTIONS: CTH KR	SHEET NO: E

FILE NAME : S:\DOT\DOT_SE\180045_Foxconn_Local_Roads\Design\DGN Files\CTH KR East\Plansheets\090201_xs.dgn PLOT DATE : 11/9/2018 PLOT BY : wwolak PLOT NAME : PLOT SCALE : 1:20

PRE_121

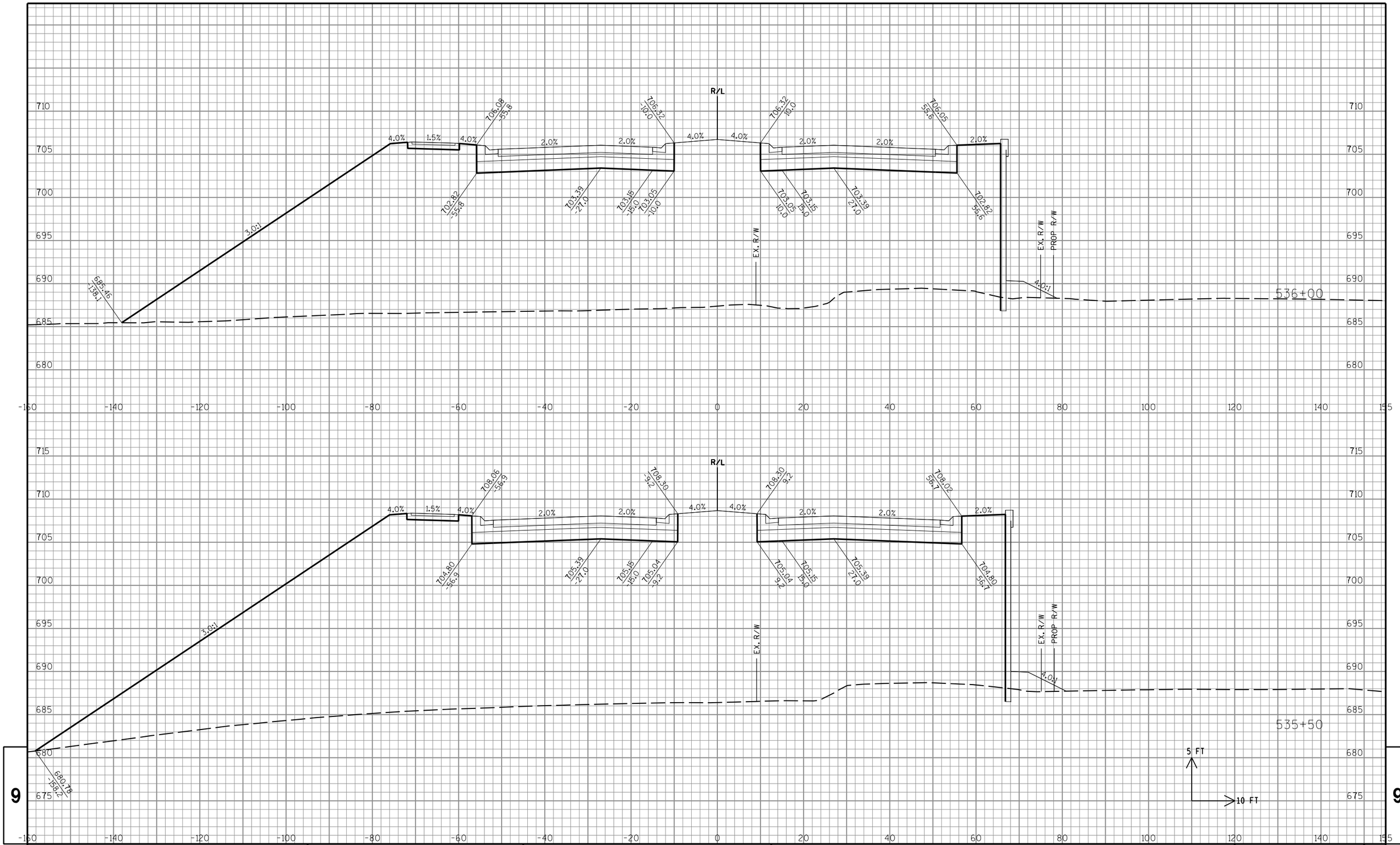

STATE PROJECT NO: 3763-00-74	HWY: CTH KR	COUNTY: RACINE	CROSS SECTIONS: CTH KR	SHEET NO: E

FILE NAME : S:\DOT\DOT_SE\180045_Foxconn_Local_Roads\Design\DGN Files\CTH KR East\Plansheets\090201_xs.dgn PLOT DATE : 11/9/2018 PLOT BY : wwolak PLOT NAME : PLOT SCALE : 1:20

PRE_122

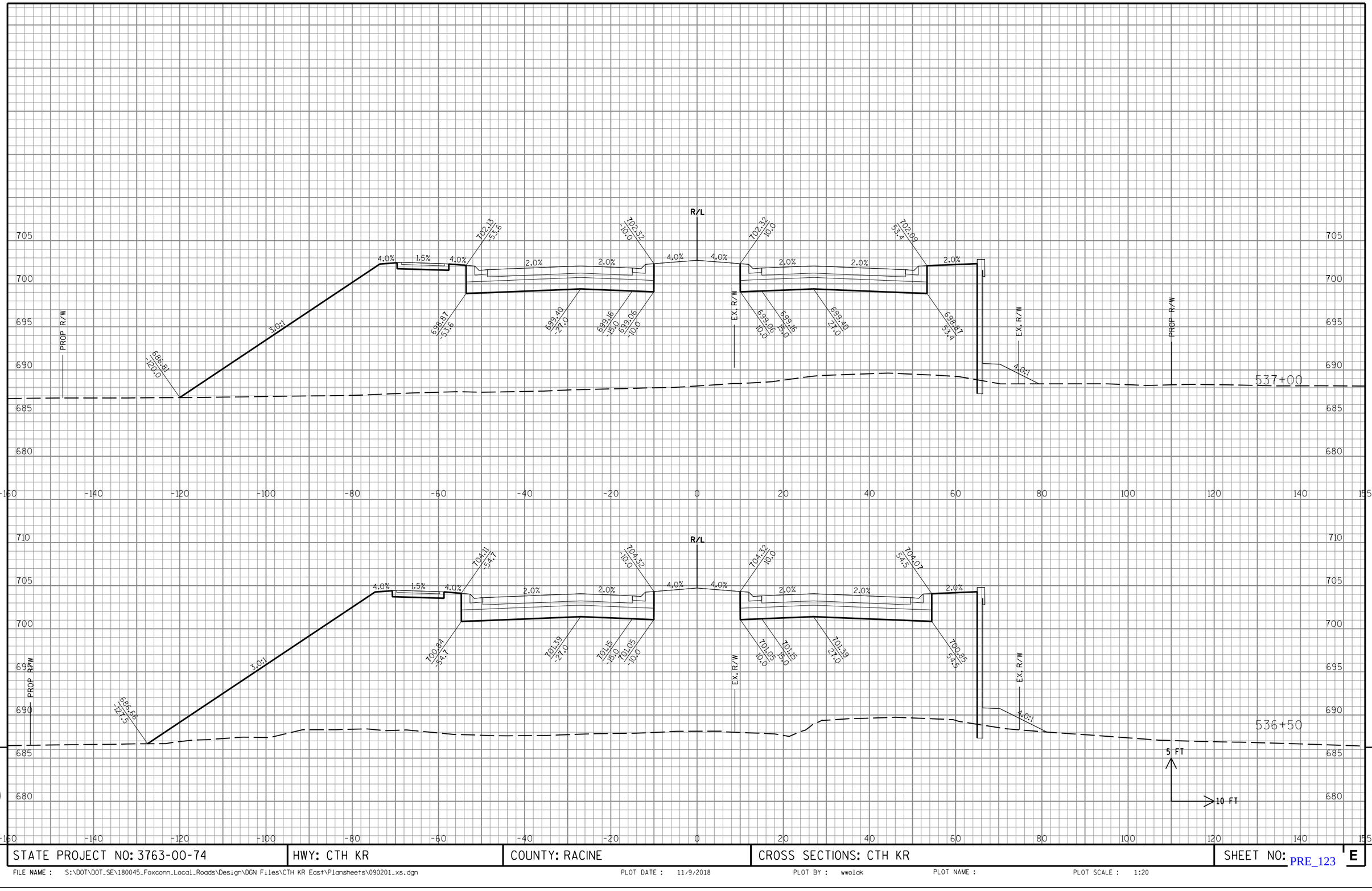

STATE PROJECT NO: 3763-00-74	HWY: CTH KR	COUNTY: RACINE	CROSS SECTIONS: CTH KR	SHEET NO: PRE_123 E

FILE NAME : S:\DOT\DOT_SE\180045_Foxconn_Local_Roads\Design\DGN Files\CTH KR East\Plansheets\090201_xs.dgn PLOT DATE : 11/9/2018 PLOT BY : wwolak PLOT NAME : PLOT SCALE : 1:20

9 9

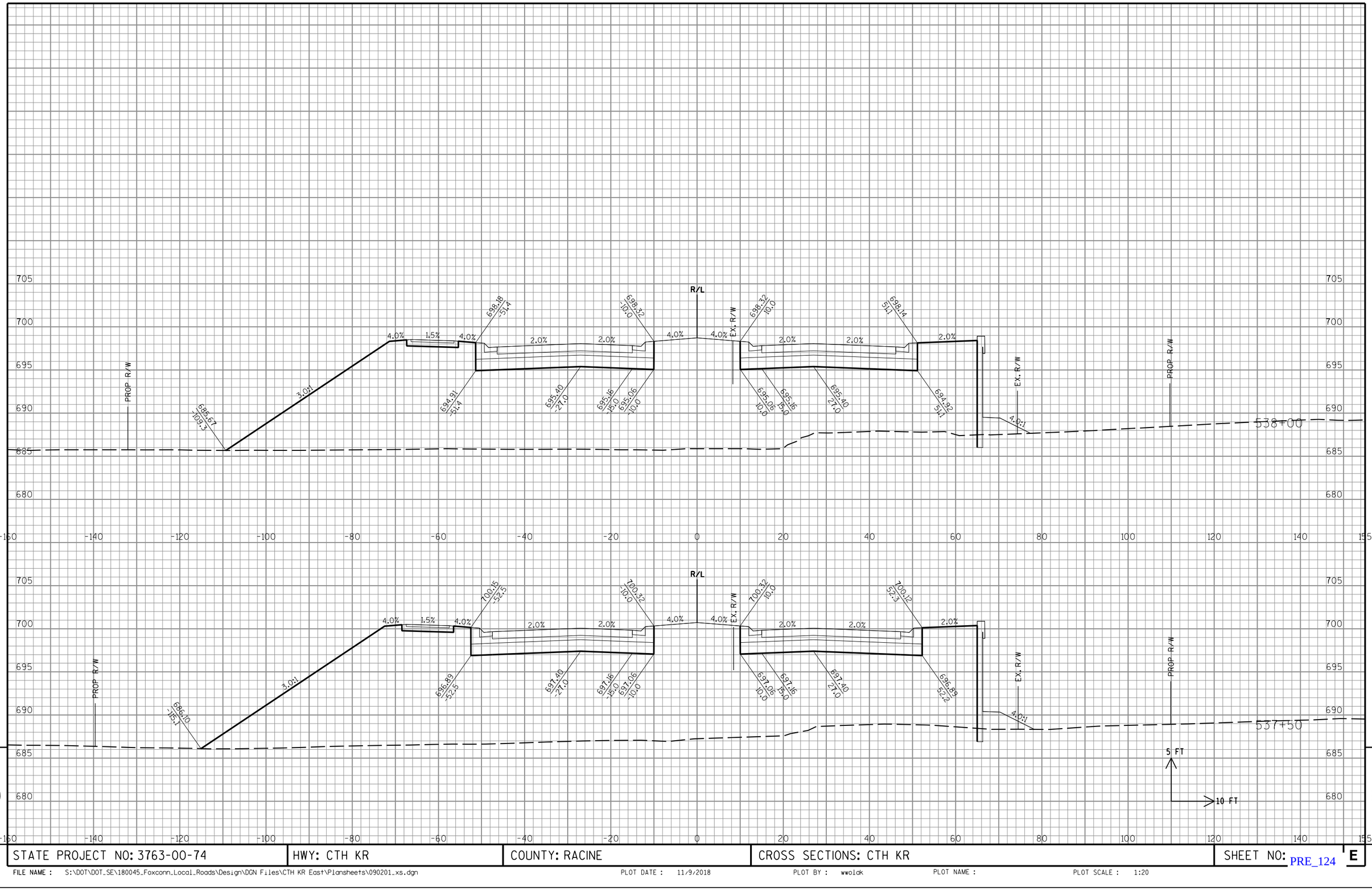

STATE PROJECT NO: 3763-00-74	HWY: CTH KR	COUNTY: RACINE	CROSS SECTIONS: CTH KR	SHEET NO: E

FILE NAME : S:\DOT\DOT_SE\180045_Foxconn_Local_Roads\Design\DGN Files\CTH KR East\Plansheets\090201_xs.dgn PLOT DATE : 11/9/2018 PLOT BY : wwolak PLOT NAME : PLOT SCALE : 1:20

PRE_124

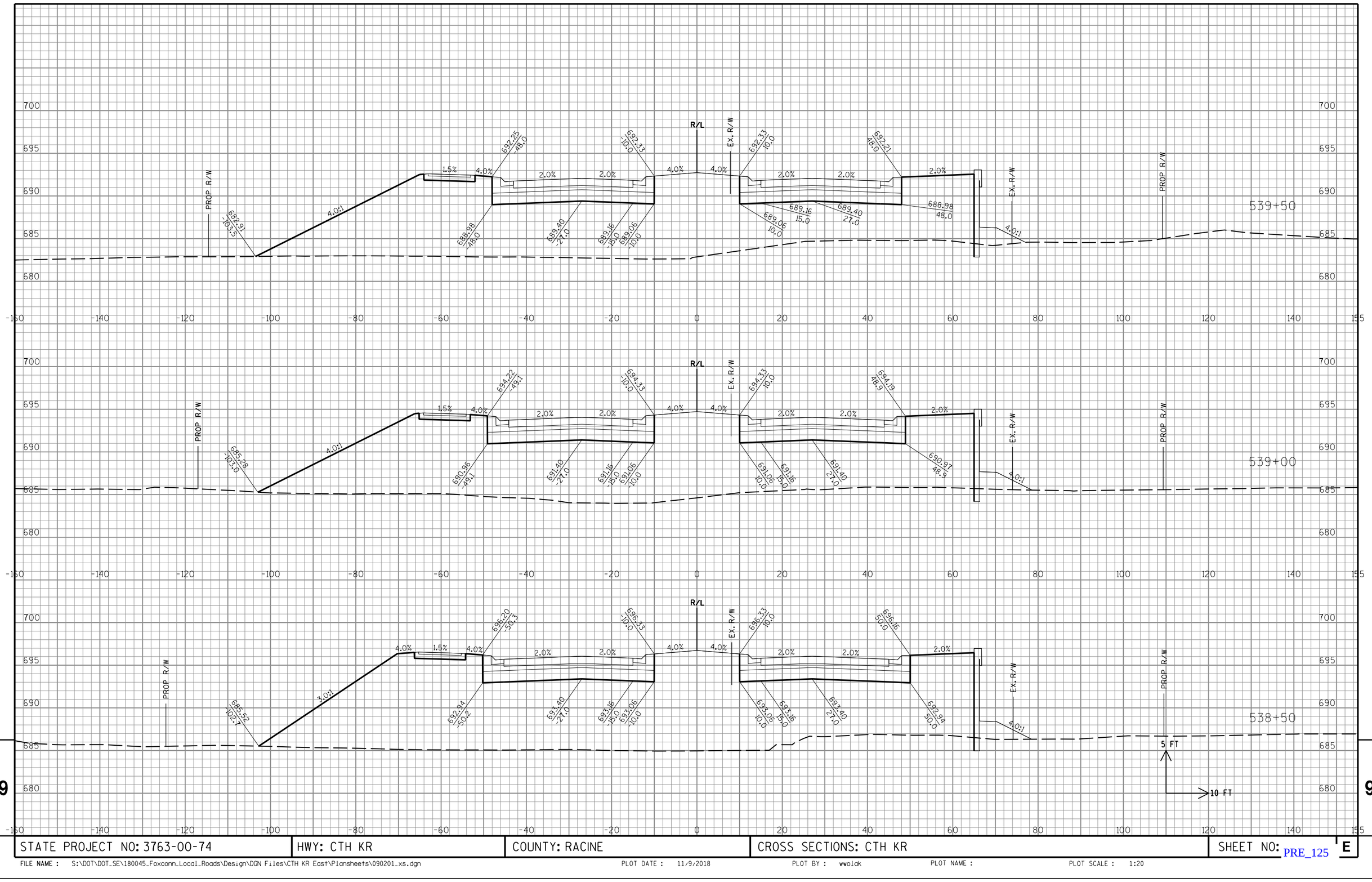

9

9

STATE PROJECT NO: 3763-00-74	HWY: CTH KR	COUNTY: RACINE	CROSS SECTIONS: CTH KR	SHEET NO: E

FILE NAME : S:\DOT\DOT_SE\180045_Foxconn_Local_Roads\Design\DGN Files\CTH KR East\Plansheets\090201_xs.dgn PLOT DATE : 11/9/2018 PLOT BY : wwolak PLOT NAME : PLOT SCALE : 1:20

PRE_125

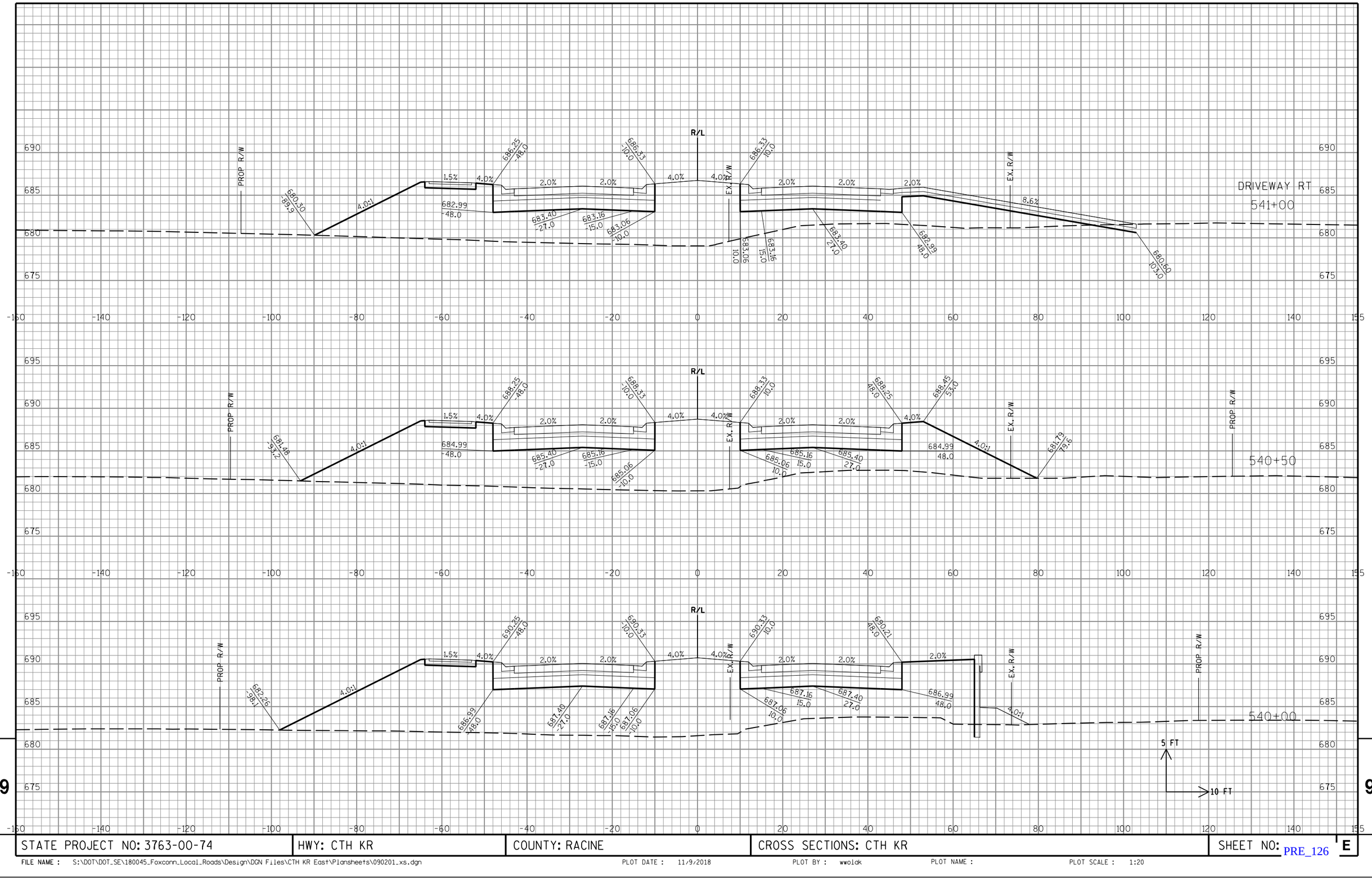

STATE PROJECT NO: 3763-00-74	HWY: CTH KR	COUNTY: RACINE	CROSS SECTIONS: CTH KR	SHEET NO: E

FILE NAME : S:\DOT\DOT_SE\180045_Foxconn_Local_Roads\Design\DGN Files\CTH KR East\Plansheets\090201_xs.dgn PLOT DATE : 11/9/2018 PLOT BY : wwolck PLOT NAME : PLOT SCALE : 1:20

PRE_126

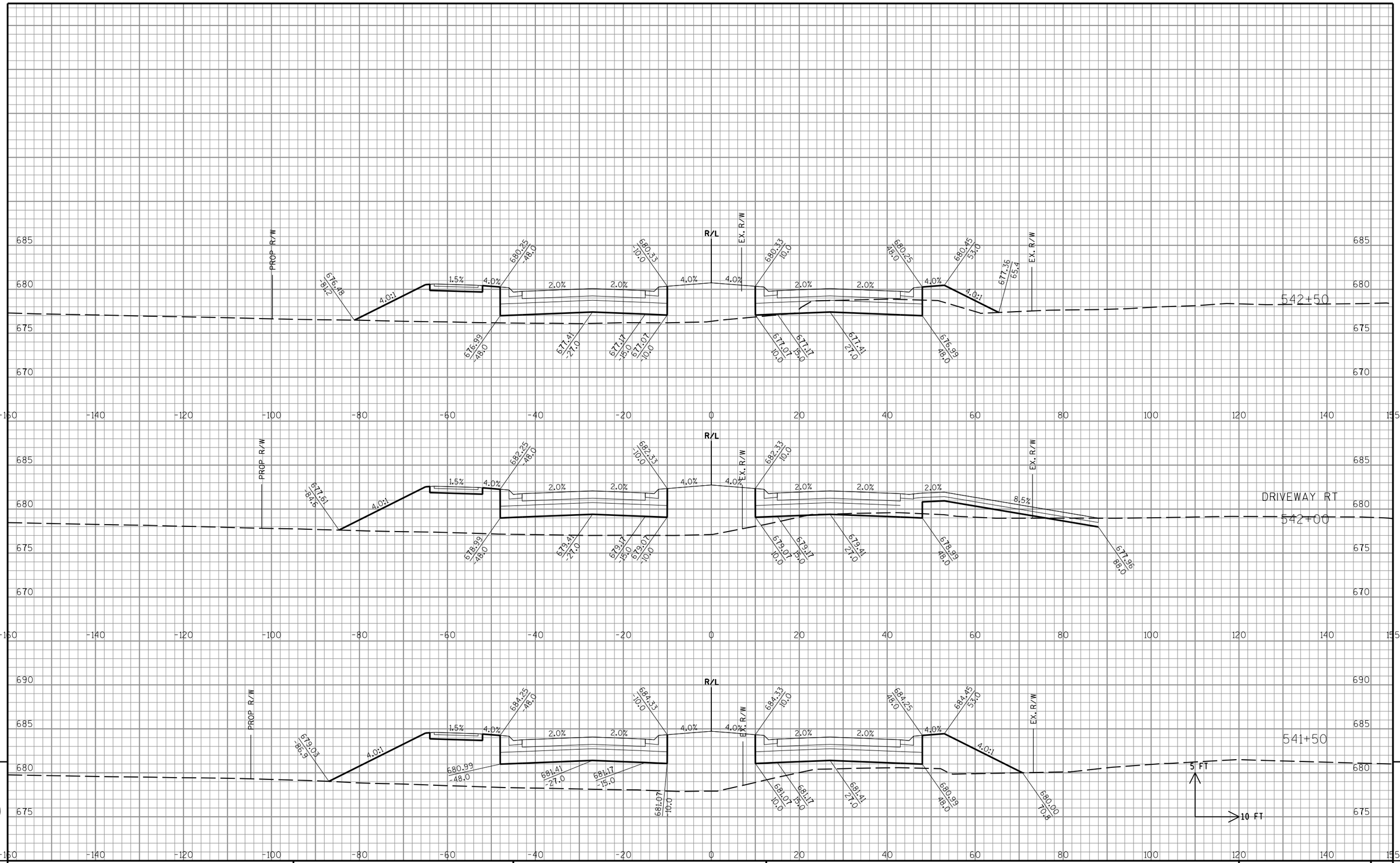

STATE PROJECT NO: 3763-00-74	HWY: CTH KR	COUNTY: RACINE	CROSS SECTIONS: CTH KR	SHEET NO: E

FILE NAME : S:\DOT\DOT_SE\180045_Foxconn_Local_Roads\Design\DGN Files\CTH KR East\Plansheets\090201_xs.dgn PLOT DATE : 11/9/2018 PLOT BY : wwolck PLOT NAME : PLOT SCALE : 1:20

PRE_127

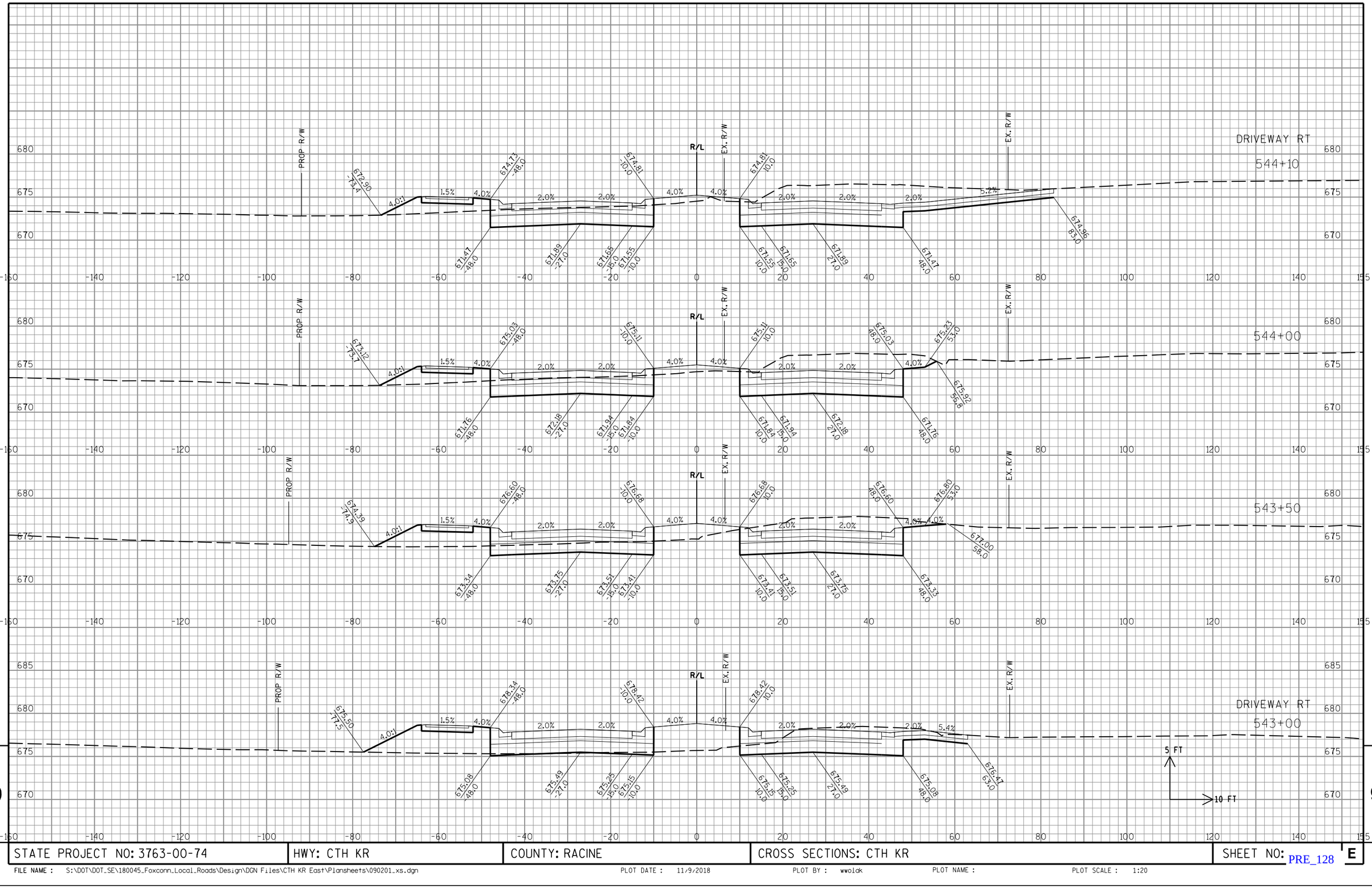

STATE PROJECT NO: 3763-00-74	HWY: CTH KR	COUNTY: RACINE	CROSS SECTIONS: CTH KR	SHEET NO: PRE_128 E

FILE NAME : S:\DOT\DOT_SE\180045_Foxconn_Local_Roads\Design\DGN Files\CTH KR East\Plansheets\090201_xs.dgn PLOT DATE : 11/9/2018 PLOT BY : wwolak PLOT NAME : PLOT SCALE : 1:20

STATE PROJECT NO: 3763-00-74	HWY: CTH KR	COUNTY: RACINE	CROSS SECTIONS: CTH KR	SHEET NO: E

FILE NAME : S:\DOT\DOT_SE\180045_Foxconn_Local_Roads\Design\DGN Files\CTH KR East\Plansheets\090201_xs.dgn PLOT DATE : 11/9/2018 PLOT BY : wwolak PLOT NAME : PLOT SCALE : 1:20

PRE_129

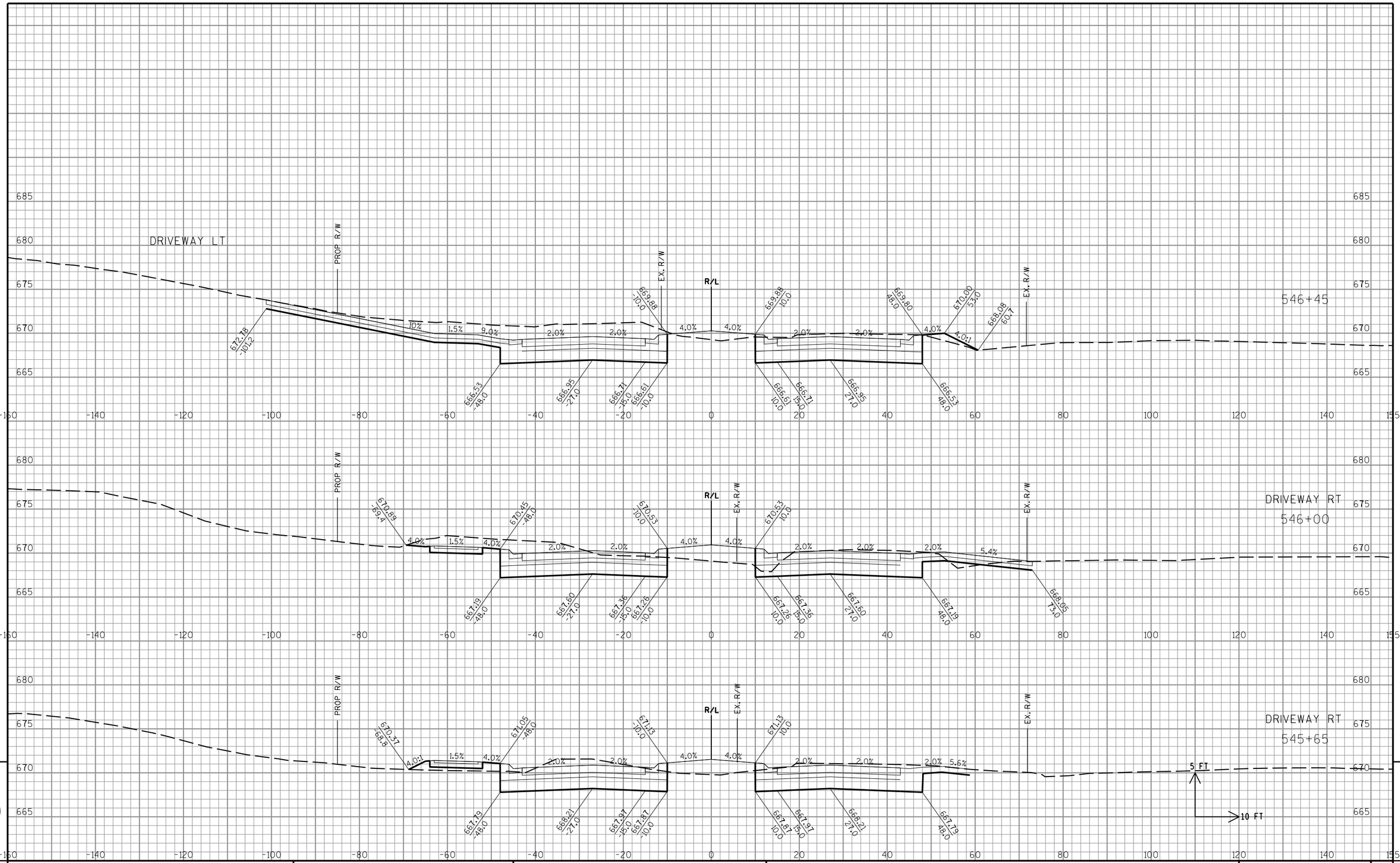

STATE PROJECT NO: 3763-00-74	HWY: CTH KR	COUNTY: RACINE	CROSS SECTIONS: CTH KR	SHEET NO: PRE_130 E

FILE NAME : S:\DOT\DOT_SE\180045_Foxconn_Local_Roads\Design\DGN Files\CTH KR East\Plansheets\090201_xs.dgn PLOT DATE : 11/9/2018 PLOT BY : wwolck PLOT NAME : PLOT SCALE : 1:20

STATE PROJECT NO: 3763-00-74	HWY: CTH KR	COUNTY: RACINE	CROSS SECTIONS: CTH KR	SHEET NO: PRE_131 E

FILE NAME : S:\DOT\DOT_SE\180045_Foxconn_Local_Roads\Design\DGN Files\CTH KR East\Plansheets\090201_xs.dgn PLOT DATE : 11/9/2018 PLOT BY : wwolck PLOT NAME : PLOT SCALE : 1:20

9

9

STATE PROJECT NO: 3763-00-74	HWY: CTH KR	COUNTY: RACINE	CROSS SECTIONS: CTH KR	SHEET NO: PRE_132 E

FILE NAME : S:\DOT\DOT_SE\180045_Foxconn_Local_Roads\Design\DGN Files\CTH KR East\Plansheets\090201_xs.dgn PLOT DATE : 11/9/2018 PLOT BY : wwolak PLOT NAME : PLOT SCALE : 1:20

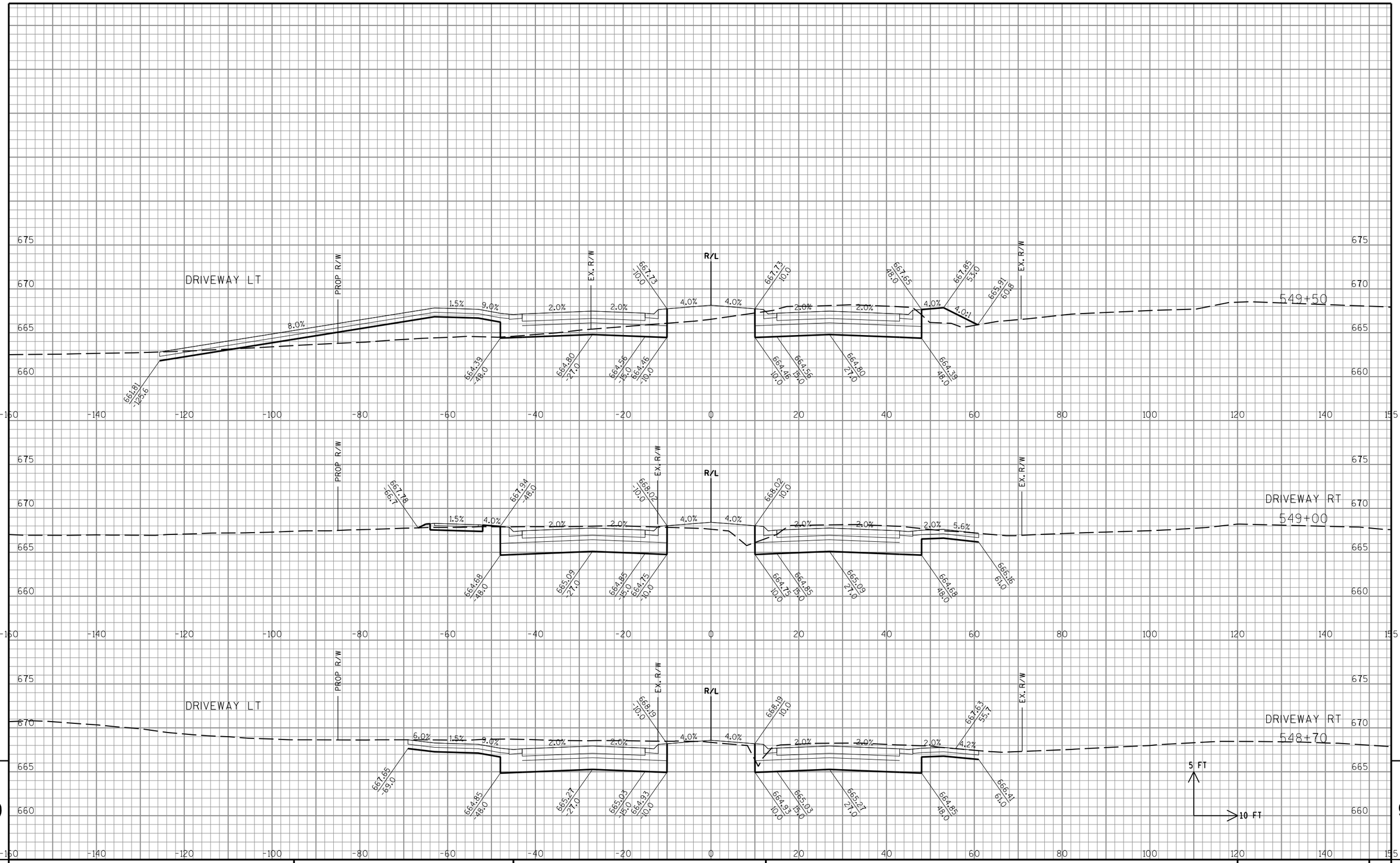

STATE PROJECT NO: 3763-00-74	HWY: CTH KR	COUNTY: RACINE	CROSS SECTIONS: CTH KR	SHEET NO: PRE_133 E

FILE NAME : S:\DOT\DOT_SE\180045_Foxconn_Local_Roads\Design\DGN Files\CTH KR East\Plansheets\090201_xs.dgn PLOT DATE : 11/9/2018 PLOT BY : wwolak PLOT NAME : PLOT SCALE : 1:20

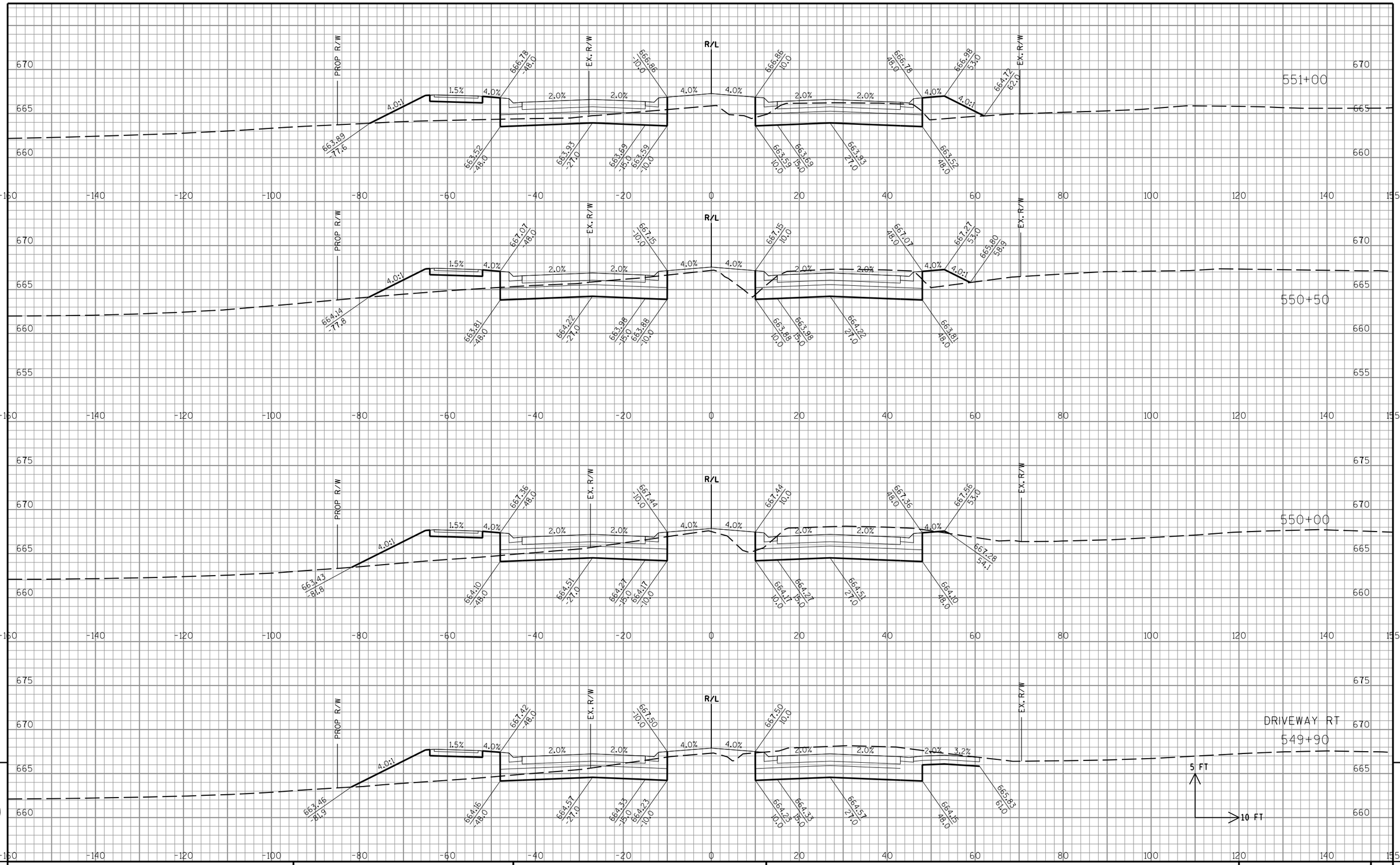

STATE PROJECT NO: 3763-00-74	HWY: CTH KR	COUNTY: RACINE	CROSS SECTIONS: CTH KR	SHEET NO: PRE_134 E

FILE NAME : S:\DOT\DOT_SE\180045_Foxconn_Local_Roads\Design\DGN Files\CTH KR East\Plansheets\090201_xs.dgn PLOT DATE : 11/9/2018 PLOT BY : wwolak PLOT NAME : PLOT SCALE : 1:20

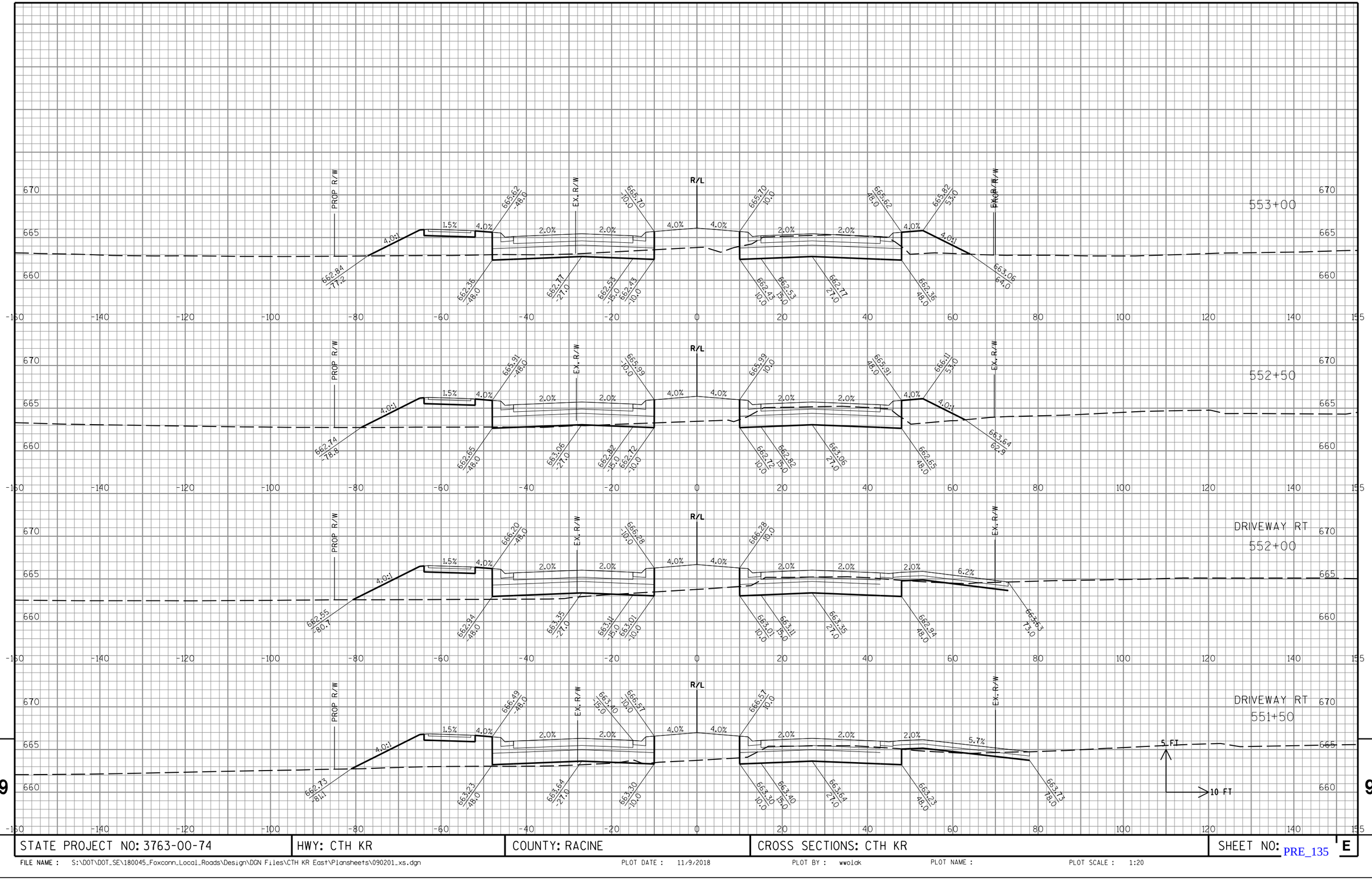

9

9

STATE PROJECT NO: 3763-00-74	HWY: CTH KR	COUNTY: RACINE	CROSS SECTIONS: CTH KR	SHEET NO: PRE_135 E

FILE NAME : S:\DOT\DOT_SE\180045_Foxconn_Local_Roads\Design\DGN Files\CTH KR East\Plansheets\090201_xs.dgn PLOT DATE : 11/9/2018 PLOT BY : wwolak PLOT NAME : PLOT SCALE : 1:20

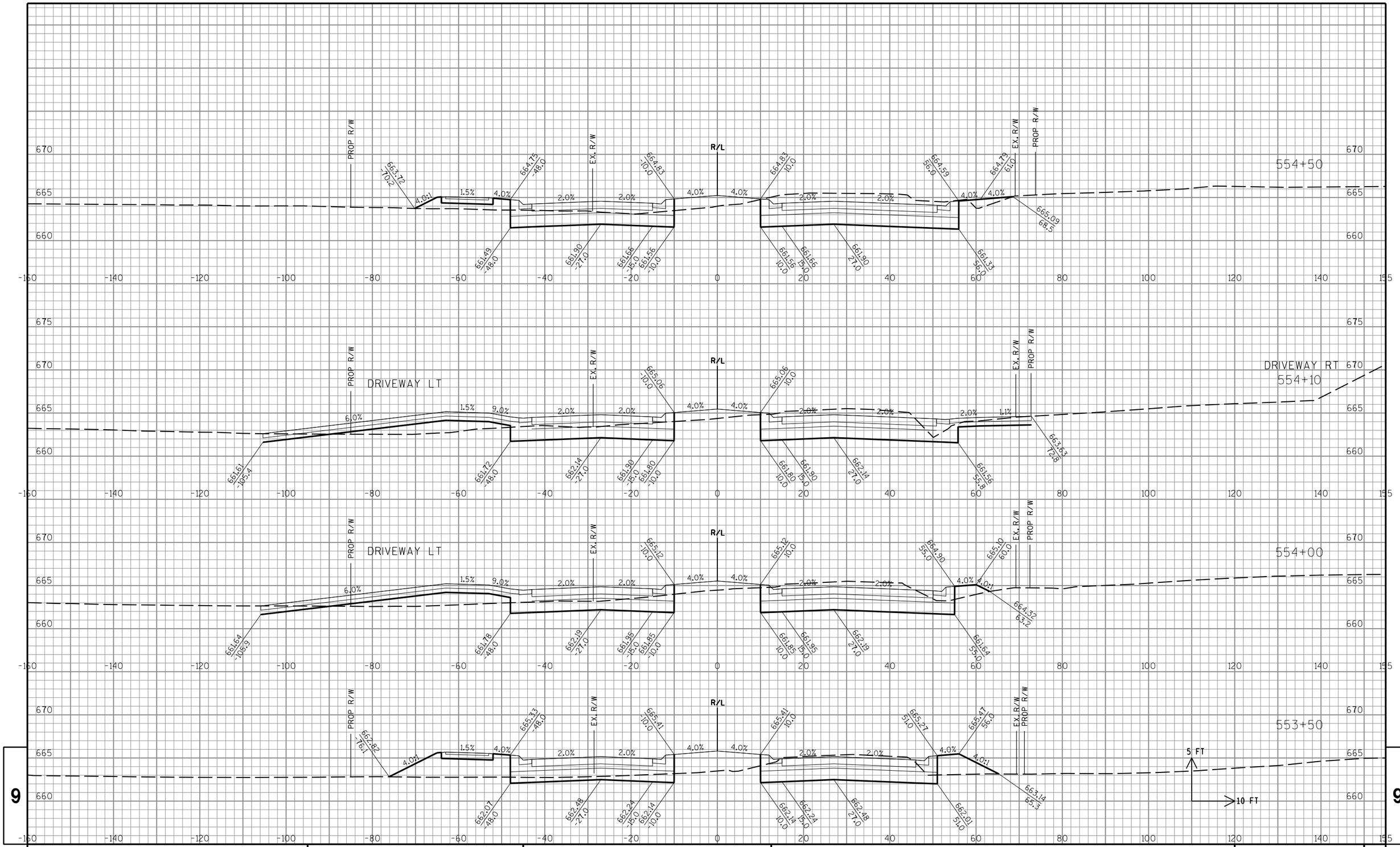

STATE PROJECT NO: 3763-00-74	HWY: CTH KR	COUNTY: RACINE	CROSS SECTIONS: CTH KR	SHEET NO: E

FILE NAME : S:\DOT\DOT_SE\180045_Foxconn_Local_Roads\Design\DGN Files\CTH KR East\Plansheets\090201_xs.dgn PLOT DATE : 11/9/2018 PLOT BY : wwolak PLOT NAME : PLOT SCALE : 1:20

PRE_136

STATE PROJECT NO: 3763-00-74	HWY: CTH KR	COUNTY: RACINE	CROSS SECTIONS: CTH KR	SHEET NO: PRE_137 E

FILE NAME : S:\DOT\DOT_SE\180045_Foxconn_Local_Roads\Design\DGN Files\CTH KR East\Plansheets\090201_xs.dgn PLOT DATE : 11/9/2018 PLOT BY : wwolck PLOT NAME : PLOT SCALE : 1:20

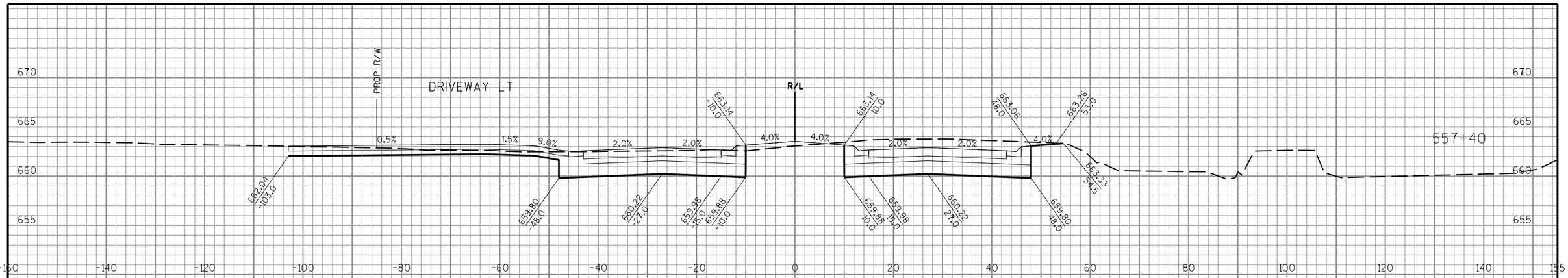

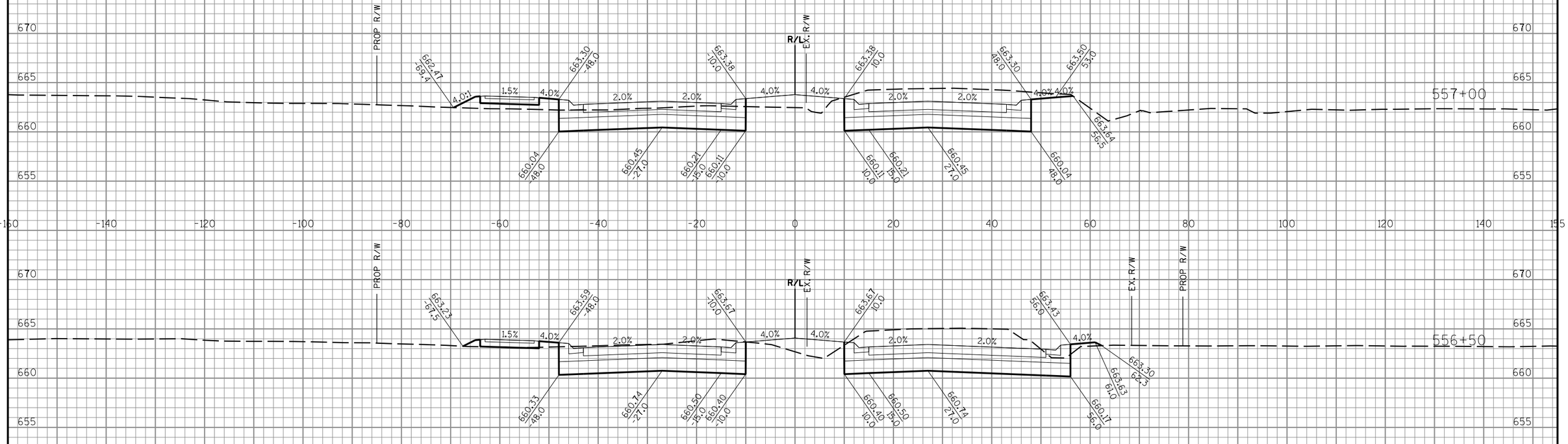

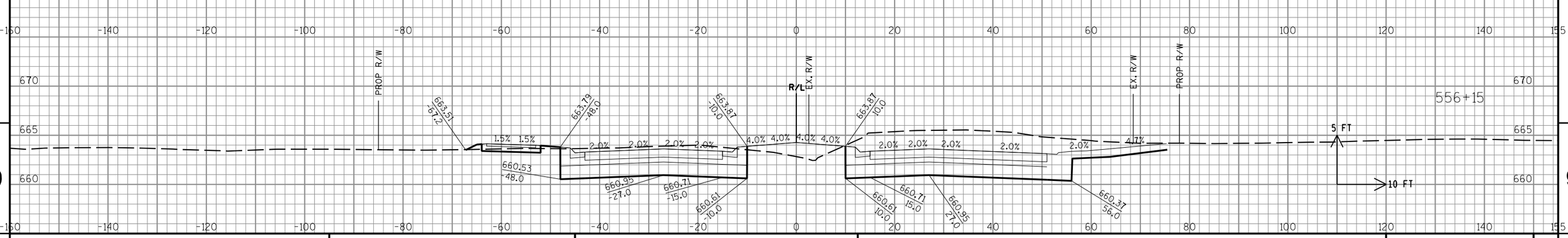

9

9

STATE PROJECT NO: 3763-00-74	HWY: CTH KR	COUNTY: RACINE	CROSS SECTIONS: CTH KR	SHEET NO: PRE_138 E

FILE NAME : S:\DOT\DOT_SE\180045_Foxconn_Local_Roads\Design\DGN Files\CTH KR East\Plansheets\090201_xs.dgn PLOT DATE : 11/9/2018 PLOT BY : wwolak PLOT NAME : PLOT SCALE : 1:20

STATE PROJECT NO: 3763-00-74	HWY: CTH KR	COUNTY: RACINE	CROSS SECTIONS: CTH KR	SHEET NO: PRE_139 E

FILE NAME : S:\DOT\DOT_SE\180045_Foxconn_Local_Roads\Design\DGN Files\CTH KR East\Plansheets\090201_xs.dgn PLOT DATE : 11/9/2018 PLOT BY : wwolak PLOT NAME : PLOT SCALE : 1:20

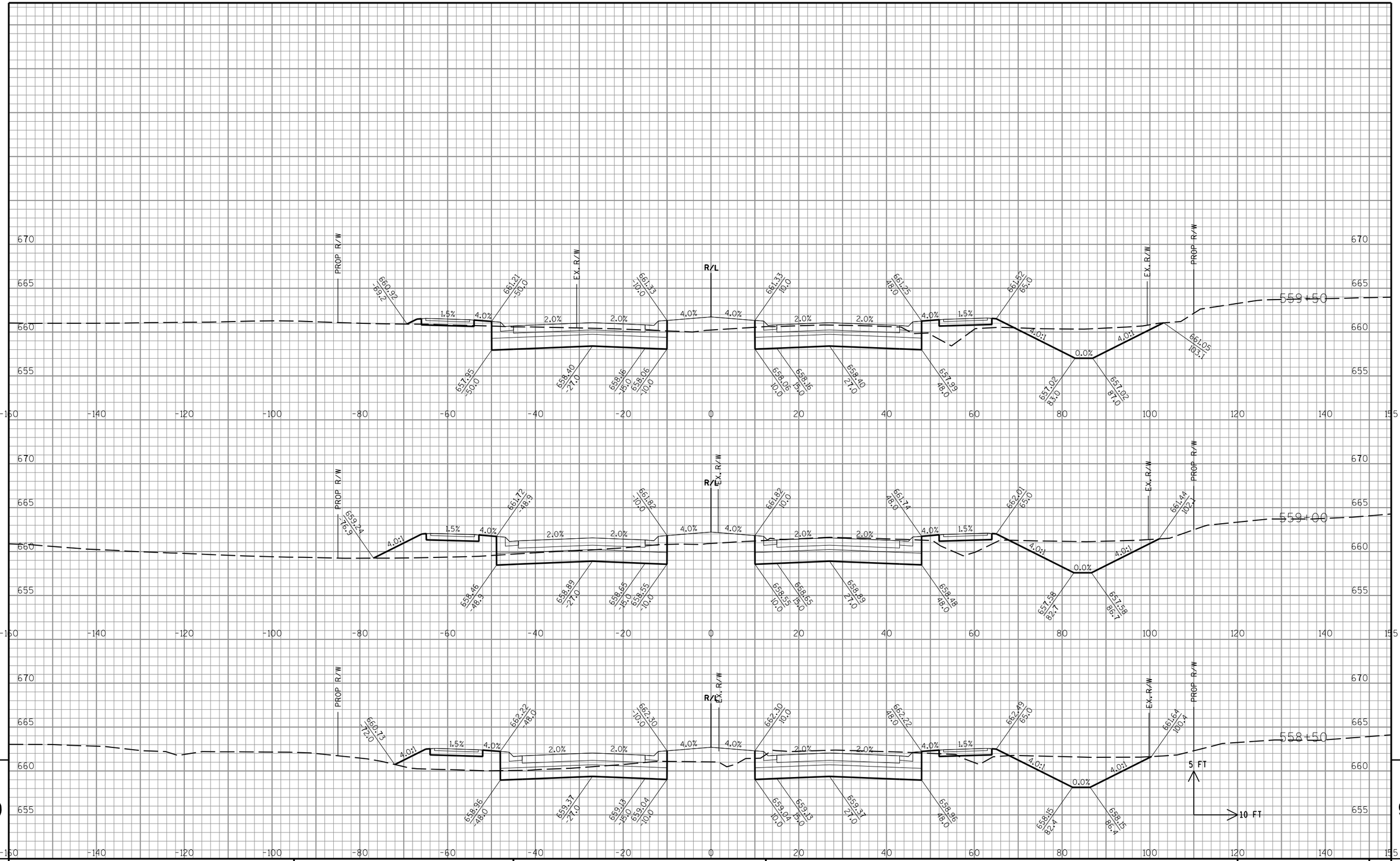

STATE PROJECT NO: 3763-00-74	HWY: CTH KR	COUNTY: RACINE	CROSS SECTIONS: CTH KR	SHEET NO: PRE_140 E

FILE NAME : S:\DOT\DOT_SE\180045_Foxconn_Local_Roads\Design\DGN Files\CTH KR East\Plansheets\090201_xs.dgn PLOT DATE : 11/9/2018 PLOT BY : wwolak PLOT NAME : PLOT SCALE : 1:20

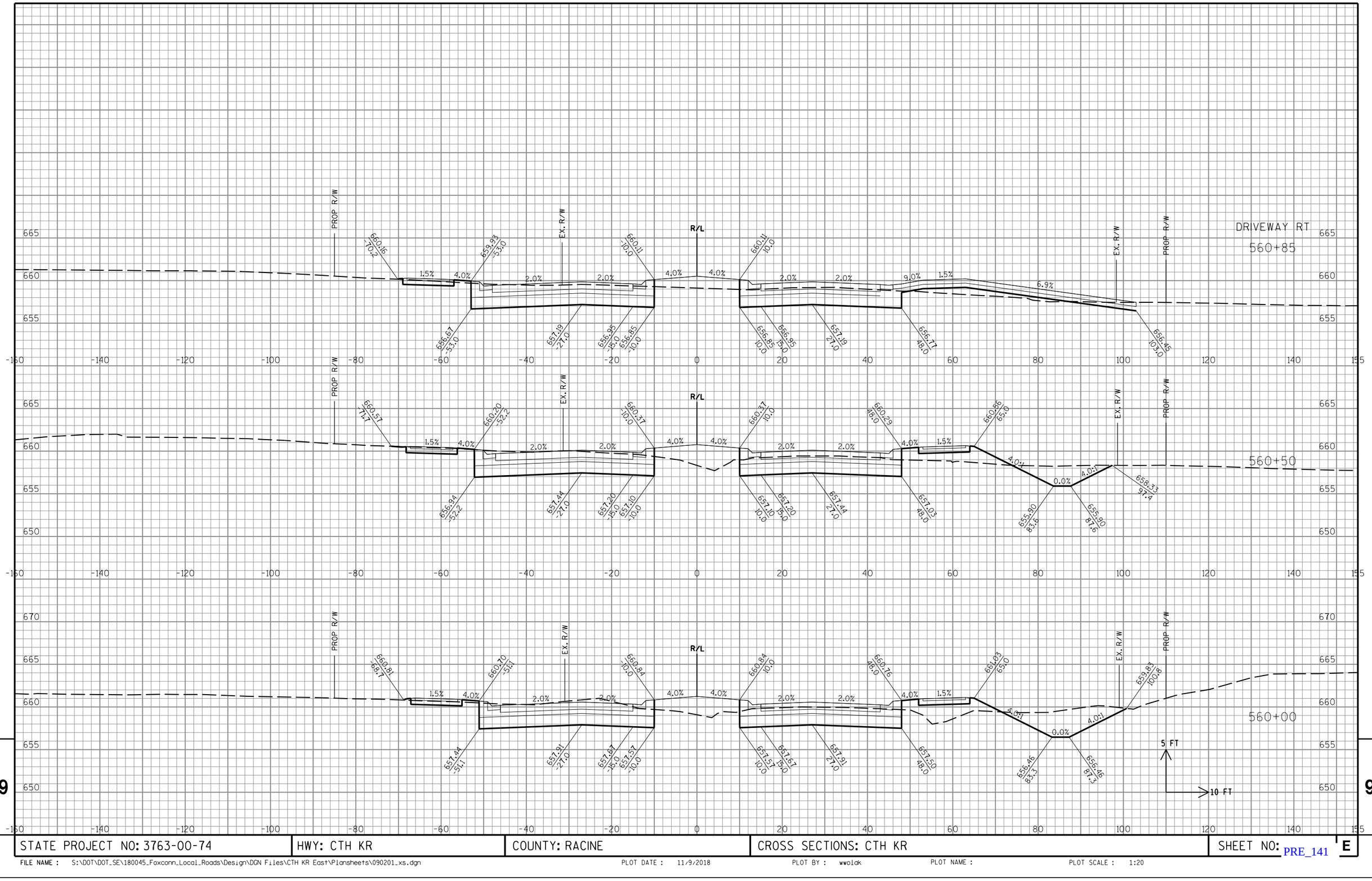

STATE PROJECT NO: 3763-00-74	HWY: CTH KR	COUNTY: RACINE	CROSS SECTIONS: CTH KR	SHEET NO: PRE_141 E

FILE NAME : S:\DOT\DOT_SE\180045_Foxconn_Local_Roads\Design\DGN Files\CTH KR East\Plansheets\090201_xs.dgn PLOT DATE : 11/9/2018 PLOT BY : wwolak PLOT NAME : PLOT SCALE : 1:20

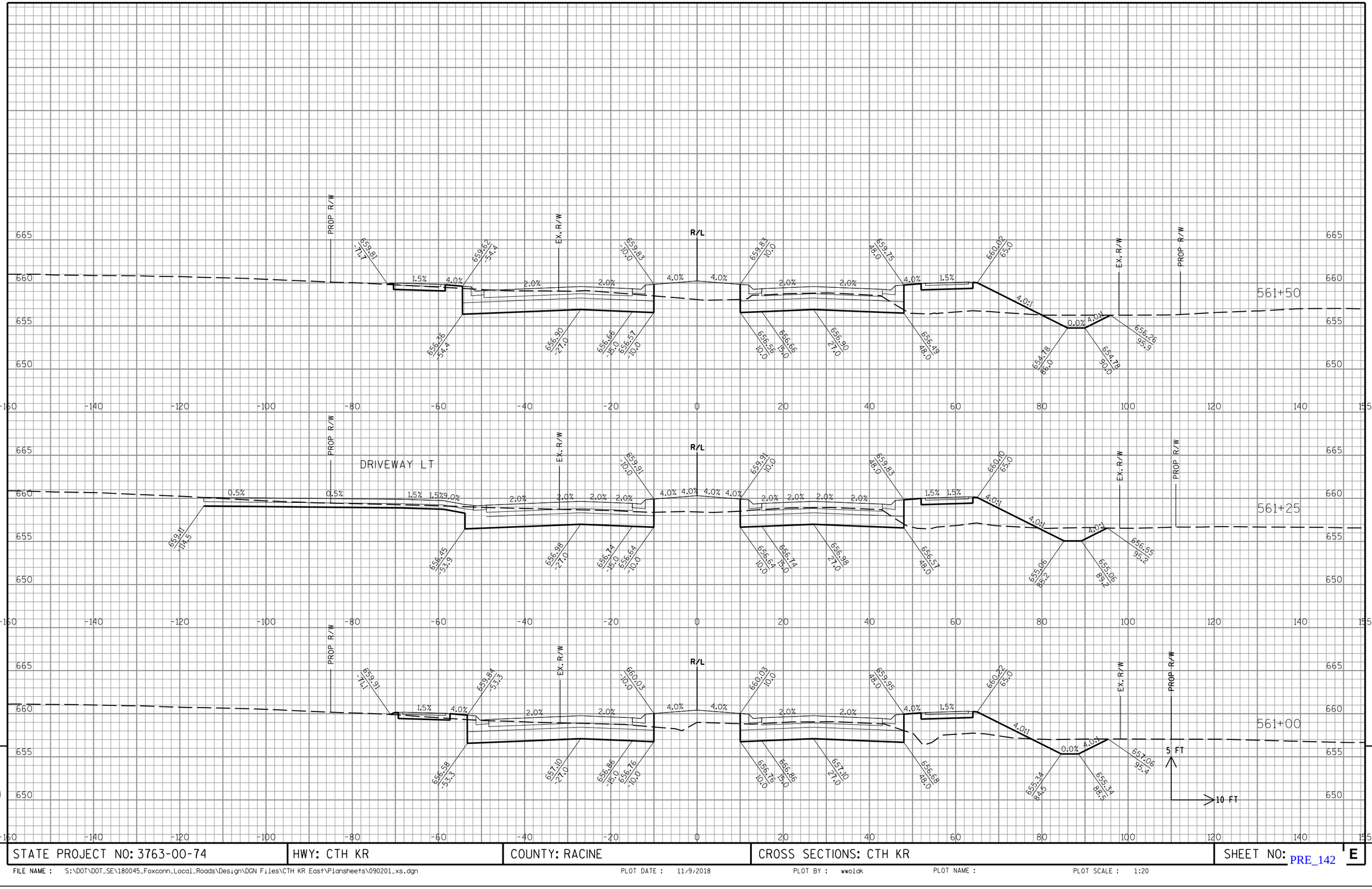

STATE PROJECT NO: 3763-00-74	HWY: CTH KR	COUNTY: RACINE	CROSS SECTIONS: CTH KR	SHEET NO: PRE_142 E

FILE NAME : S:\DOT\DOT_SE\180045_Foxconn_Local_Roads\Design\DGN Files\CTH KR East\Plansheets\090201_xs.dgn PLOT DATE : 11/9/2018 PLOT BY : wwolak PLOT NAME : PLOT SCALE : 1:20

STATE PROJECT NO: 3763-00-74	HWY: CTH KR	COUNTY: RACINE	CROSS SECTIONS: CTH KR	SHEET NO:

FILE NAME : S:\DOT\DOT_SE\180045_Foxconn_Local_Roads\Design\DGN Files\CTH KR East\Plansheets\090201_xs.dgn PLOT DATE : 11/9/2018 PLOT BY : wwolck PLOT NAME : PLOT SCALE : 1:20

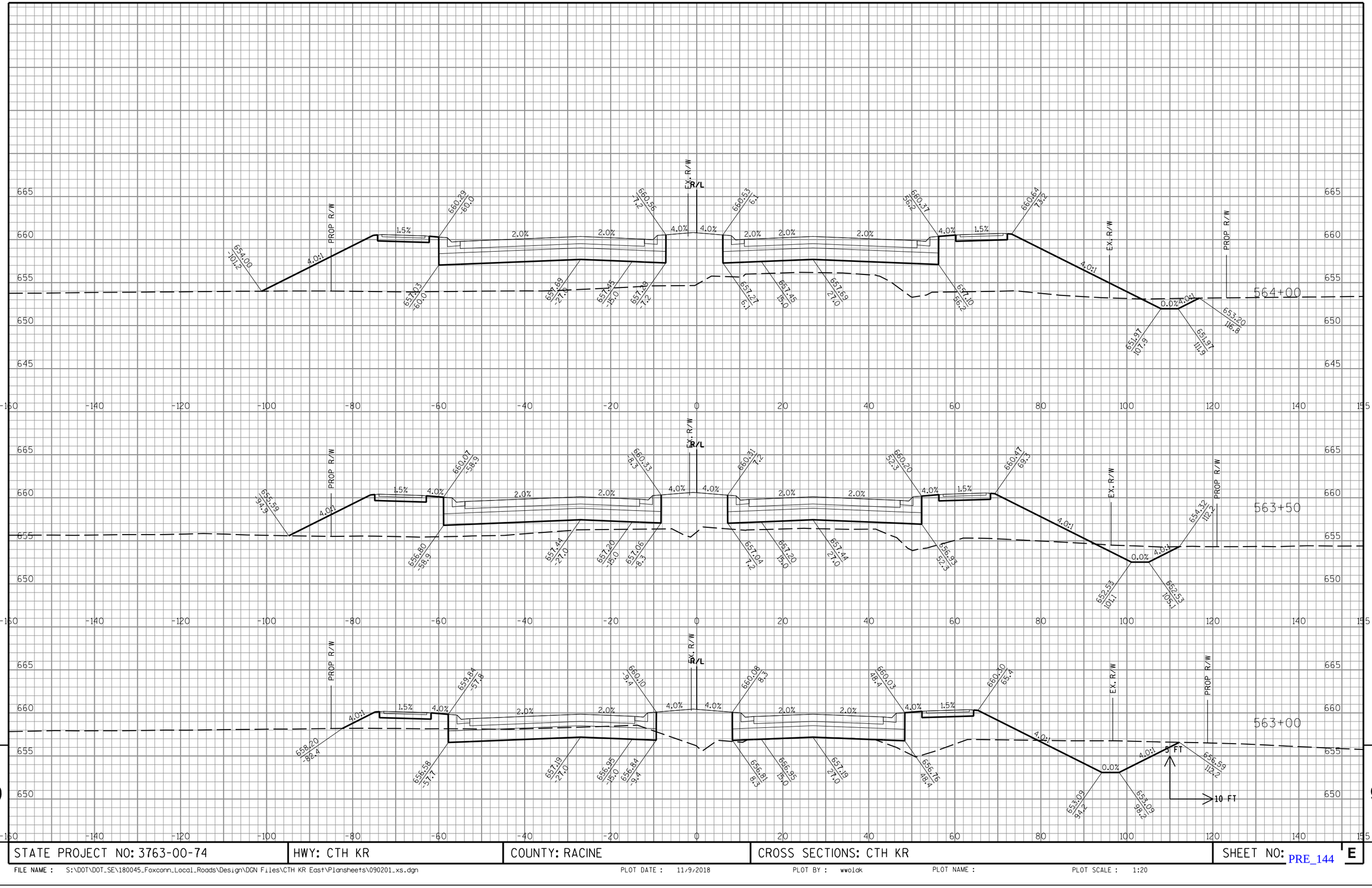

STATE PROJECT NO: 3763-00-74	HWY: CTH KR	COUNTY: RACINE	CROSS SECTIONS: CTH KR	SHEET NO: PRE_144 E

FILE NAME : S:\DOT\DOT_SE\180045_Foxconn_Local_Roads\Design\DGN Files\CTH KR East\Plansheets\090201_xs.dgn PLOT DATE : 11/9/2018 PLOT BY : wwolck PLOT NAME : PLOT SCALE : 1:20

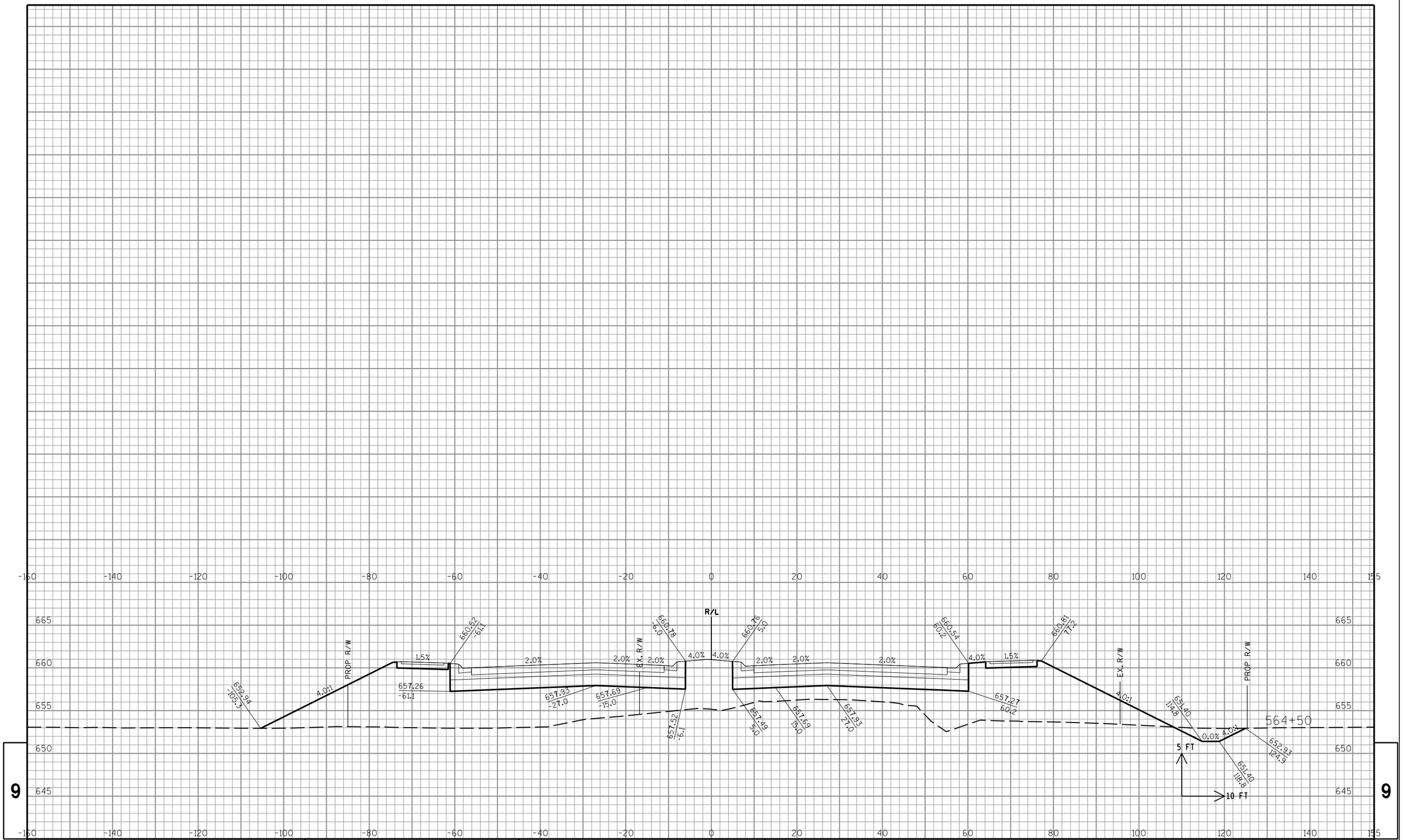

STATE PROJECT NO: 3763-00-74	HWY: CTH KR	COUNTY: RACINE	CROSS SECTIONS: CTH KR	SHEET NO: PRE_145 E

FILE NAME : S:\DOT\DOT_SE\180045_Foxconn_Local_Roads\Design\DGN Files\CTH KR East\Plansheets\090201_xs.dgn PLOT DATE : 11/9/2018 PLOT BY : wwolak PLOT NAME : PLOT SCALE : 1:20

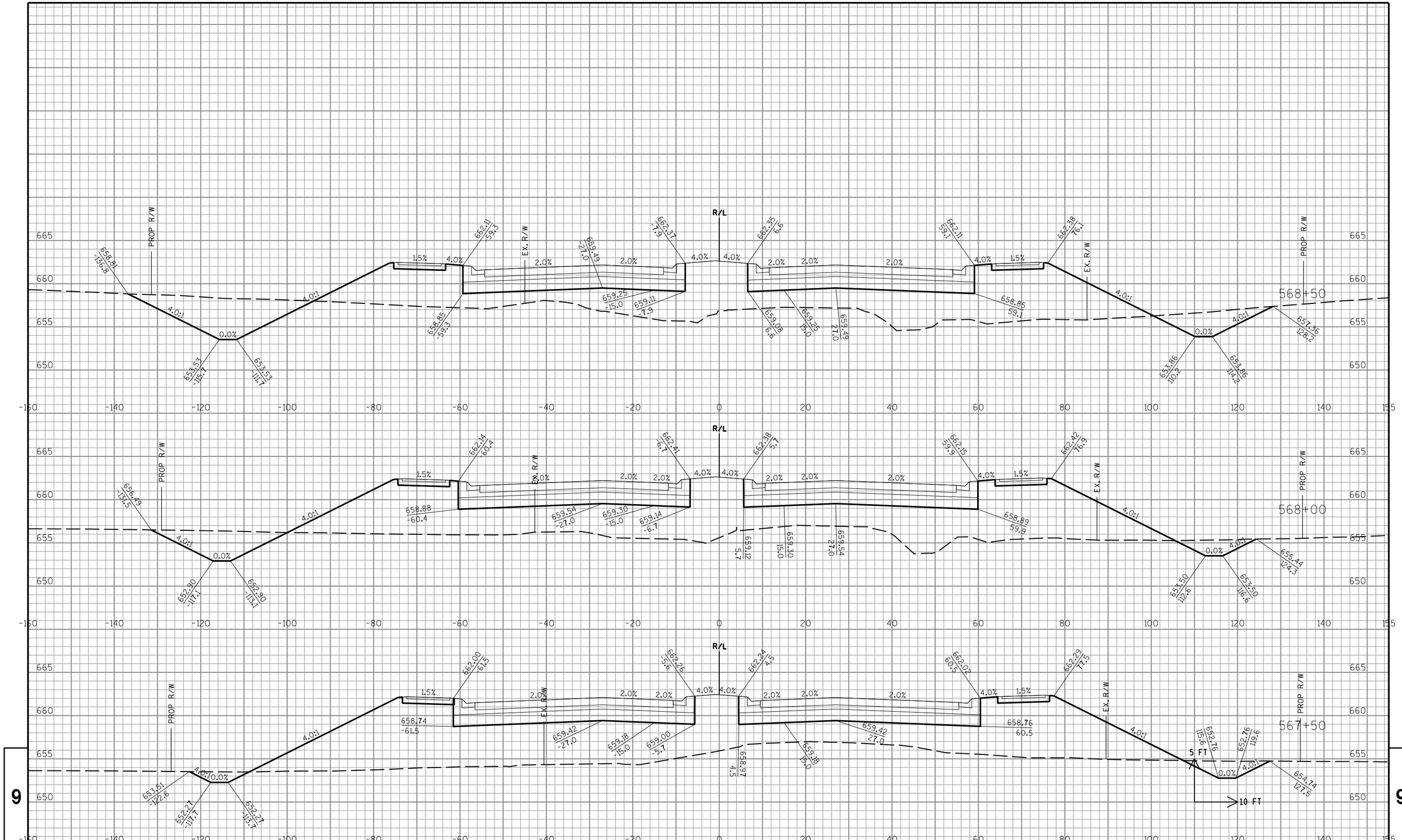

STATE PROJECT NO: 3763-00-74	HWY: CTH KR	COUNTY: RACINE	CROSS SECTIONS: CTH KR	SHEET NO: PRE_146	E

FILE NAME : S:\DOT\DOT_SE\180045_Foxconn_Local_Roads\Design\DGN Files\CTH KR East\Plansheets\090201_xs.dgn PLOT DATE : 11/9/2018 PLOT BY : wwolak PLOT NAME : PLOT SCALE : 1:20

STATE PROJECT NO: 3763-00-74	HWY: CTH KR	COUNTY: RACINE	CROSS SECTIONS: CTH KR	SHEET NO: PRE_147 E

FILE NAME : S:\DOT\DOT_SE\180045_Foxconn_Local_Roads\Design\DGN Files\CTH KR East\Plansheets\090201_xs.dgn PLOT DATE : 11/9/2018 PLOT BY : wwolck PLOT NAME : PLOT SCALE : 1:20

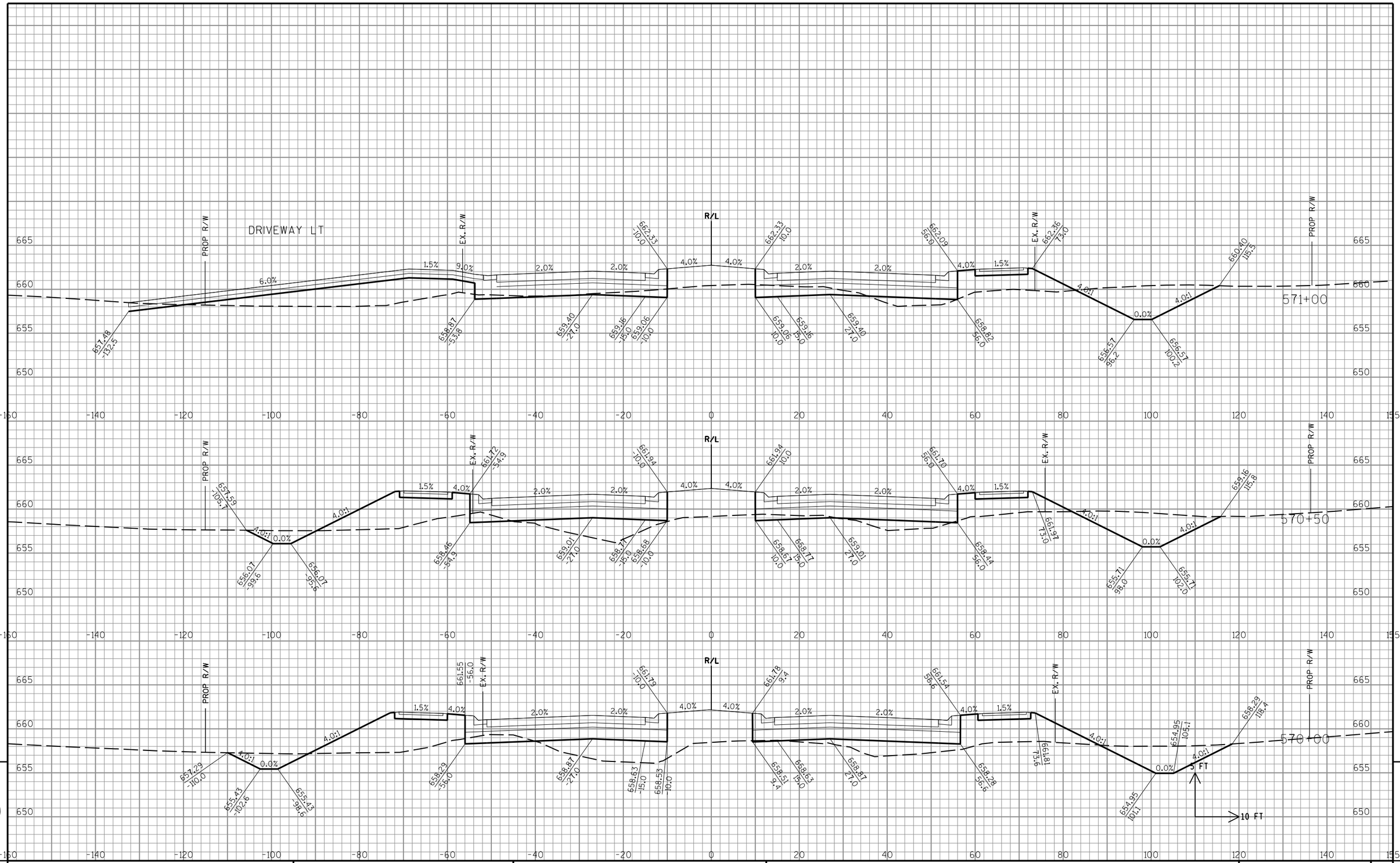

STATE PROJECT NO: 3763-00-74	HWY: CTH KR	COUNTY: RACINE	CROSS SECTIONS: CTH KR	SHEET NO: PRE_148 E

FILE NAME : S:\DOT\DOT_SE\180045_Foxconn_Local_Roads\Design\DGN Files\CTH KR East\Plansheets\090201_xs.dgn PLOT DATE : 11/9/2018 PLOT BY : wwolck PLOT NAME : PLOT SCALE : 1:20

STATE PROJECT NO: 3763-00-74	HWY: CTH KR	COUNTY: RACINE	CROSS SECTIONS: CTH KR	SHEET NO: E

FILE NAME : S:\DOT\DOT_SE\180045_Foxconn_Local_Roads\Design\DGN Files\CTH KR East\Plansheets\090201_xs.dgn PLOT DATE : 11/9/2018 PLOT BY : wwolck PLOT NAME : PLOT SCALE : 1:20

PRE_149

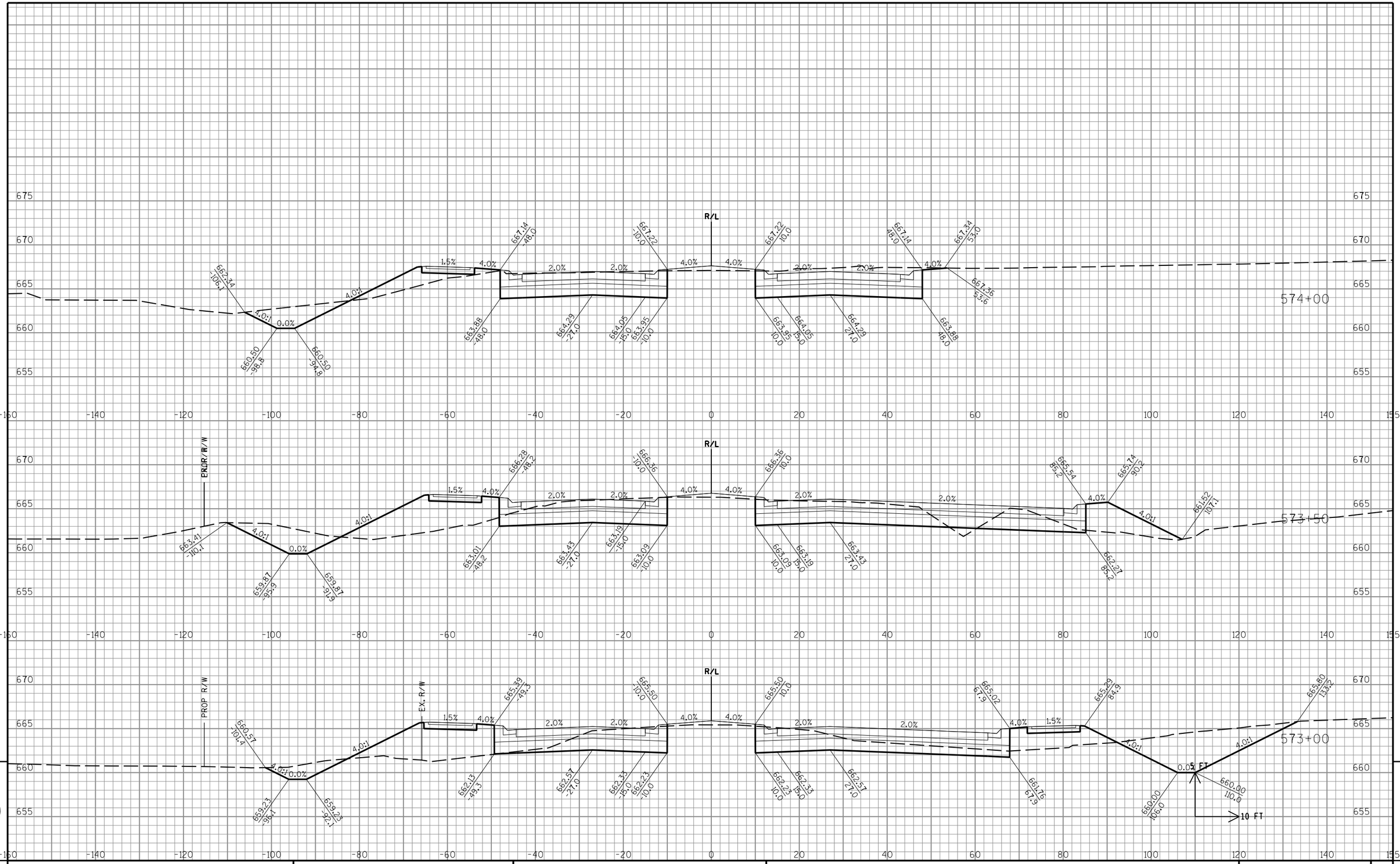

STATE PROJECT NO: 3763-00-74	HWY: CTH KR	COUNTY: RACINE	CROSS SECTIONS: CTH KR	SHEET NO: PRE_150 E

FILE NAME : S:\DOT\DOT_SE\180045_Foxconn_Local_Roads\Design\DGN Files\CTH KR East\Plansheets\090201_xs.dgn PLOT DATE : 11/9/2018 PLOT BY : wwolck PLOT NAME : PLOT SCALE : 1:20

9 9

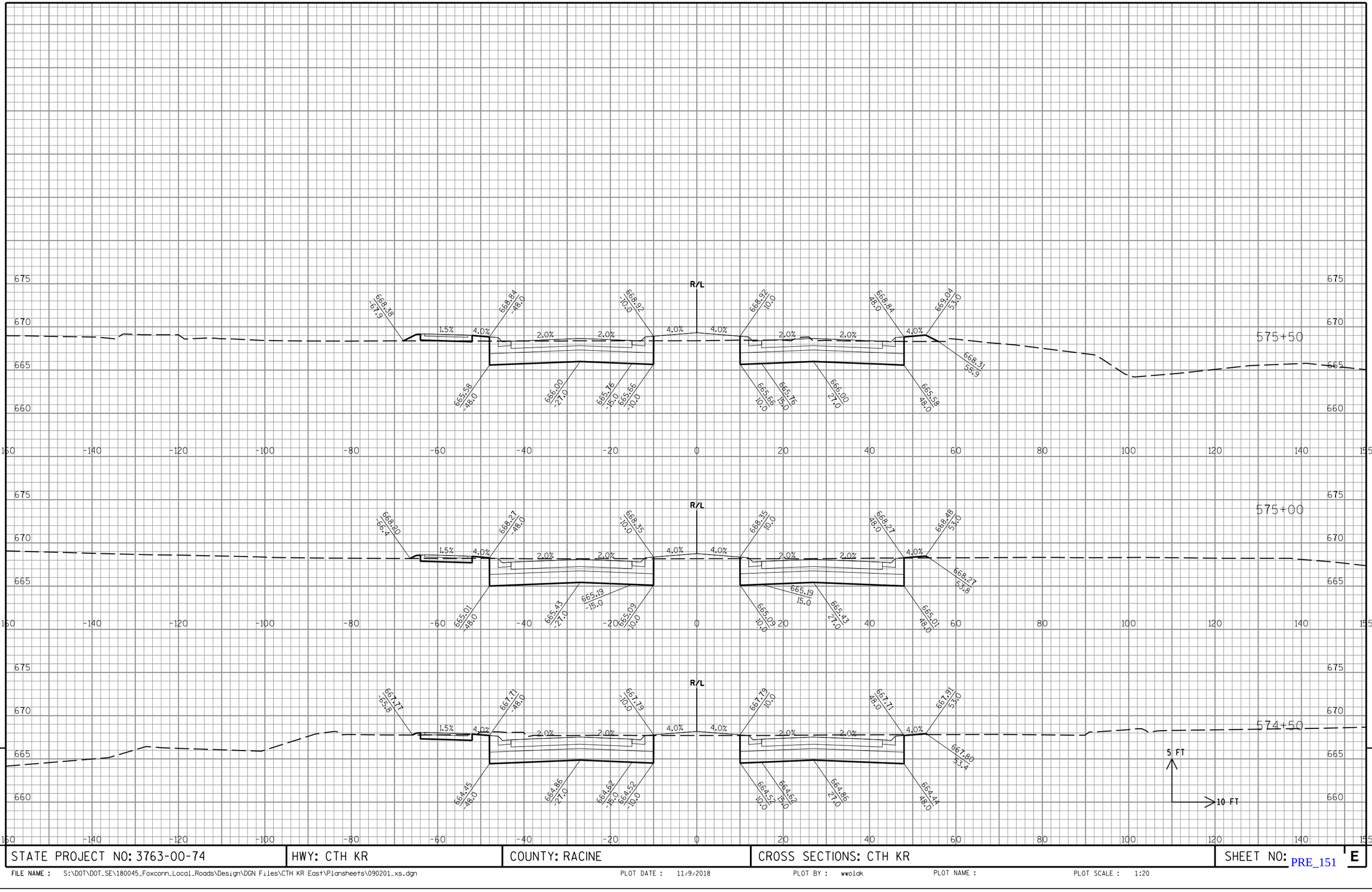

9

STATE PROJECT NO: 3763-00-74	HWY: CTH KR	COUNTY: RACINE	CROSS SECTIONS: CTH KR	SHEET NO: E

9

FILE NAME : S:\DOT\DOT_SE\180045_Foxconn_Local_Roads\Design\DGN Files\CTH KR East\Plansheets\090201_xs.dgn PLOT DATE : 11/9/2018 PLOT BY : wwolak PLOT NAME : PLOT SCALE : 1:20

PRE_151

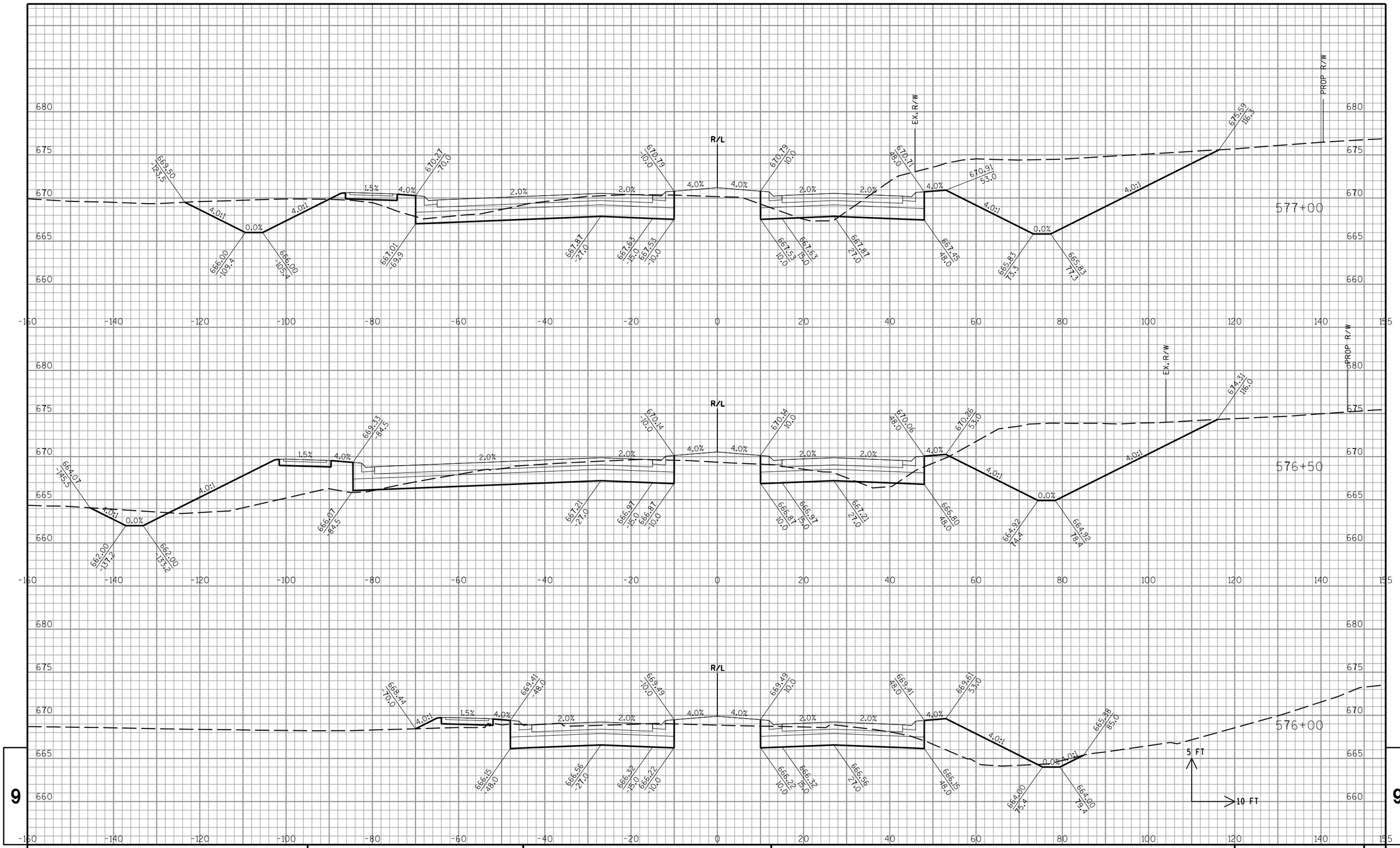

STATE PROJECT NO: 3763-00-74	HWY: CTH KR	COUNTY: RACINE	CROSS SECTIONS: CTH KR	SHEET NO: PRE_152 E

FILE NAME : S:\DOT\DOT_SE\180045_Foxconn_Local_Roads\Design\DGN Files\CTH KR East\Plansheets\090201_xs.dgn PLOT DATE : 11/9/2018 PLOT BY : wwolak PLOT NAME : PLOT SCALE : 1:20

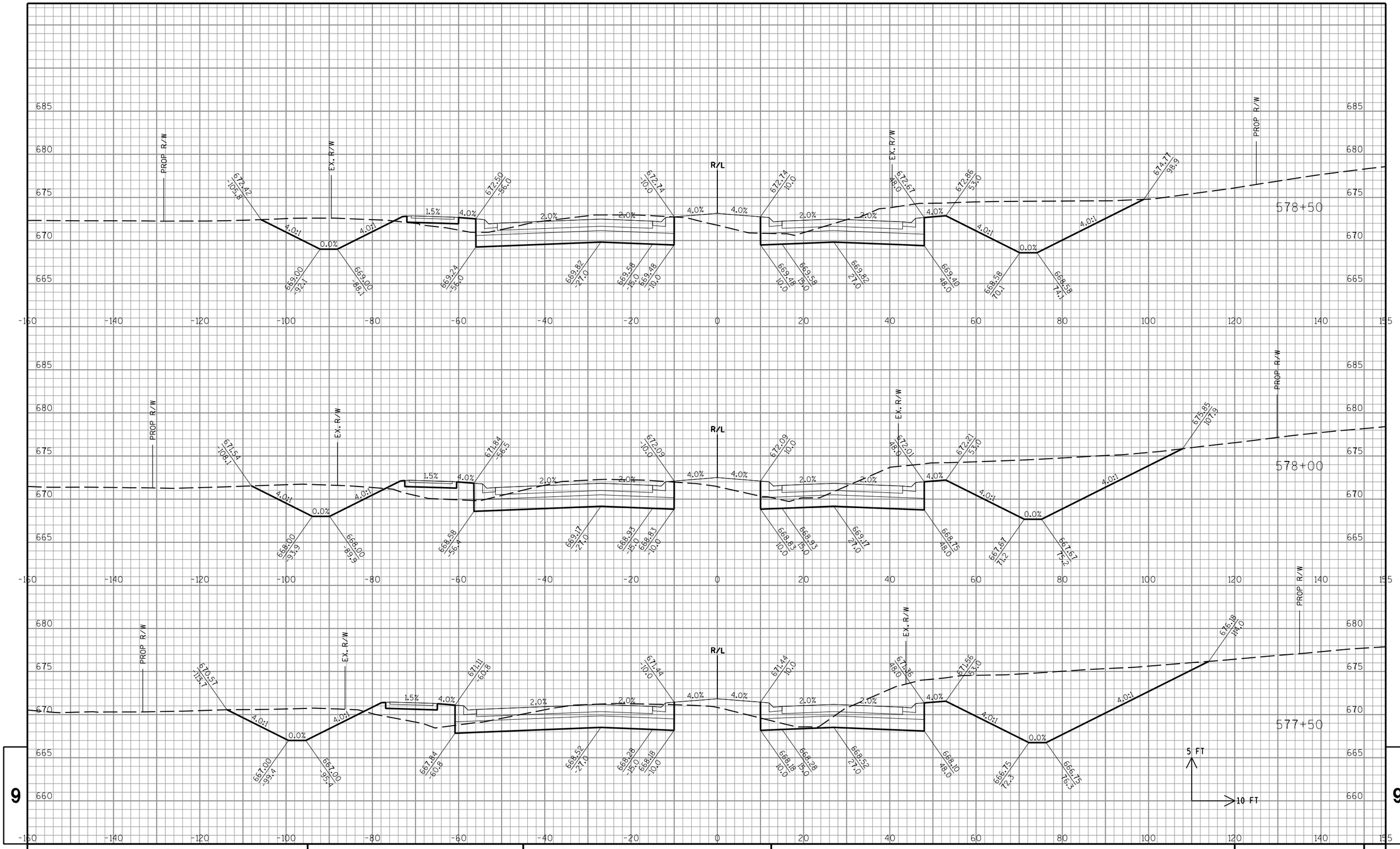

STATE PROJECT NO: 3763-00-74	HWY: CTH KR	COUNTY: RACINE	CROSS SECTIONS: CTH KR	SHEET NO: PRE_153 E

FILE NAME : S:\DOT\DOT_SE\180045_Foxconn_Local_Roads\Design\DGN Files\CTH KR East\Plansheets\090201_xs.dgn PLOT DATE : 11/9/2018 PLOT BY : wwolck PLOT NAME : PLOT SCALE : 1:20

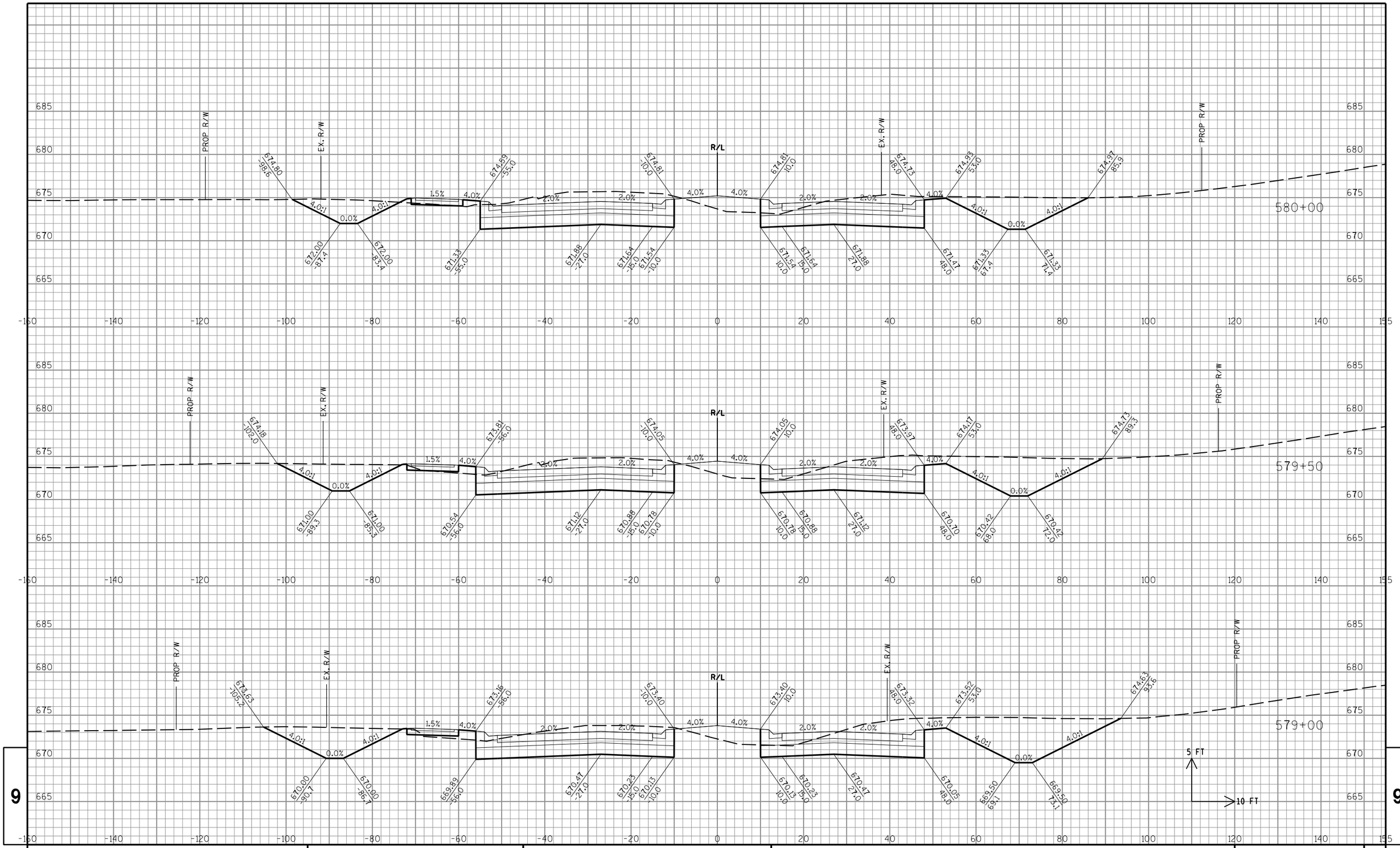

STATE PROJECT NO: 3763-00-74	HWY: CTH KR	COUNTY: RACINE	CROSS SECTIONS: CTH KR	SHEET NO: E

FILE NAME : S:\DOT\DOT_SE\180045_Foxconn_Local_Roads\Design\DGN Files\CTH KR East\Plansheets\090201_xs.dgn PLOT DATE : 11/9/2018 PLOT BY : wwolck PLOT NAME : PLOT SCALE : 1:20

PRE_154

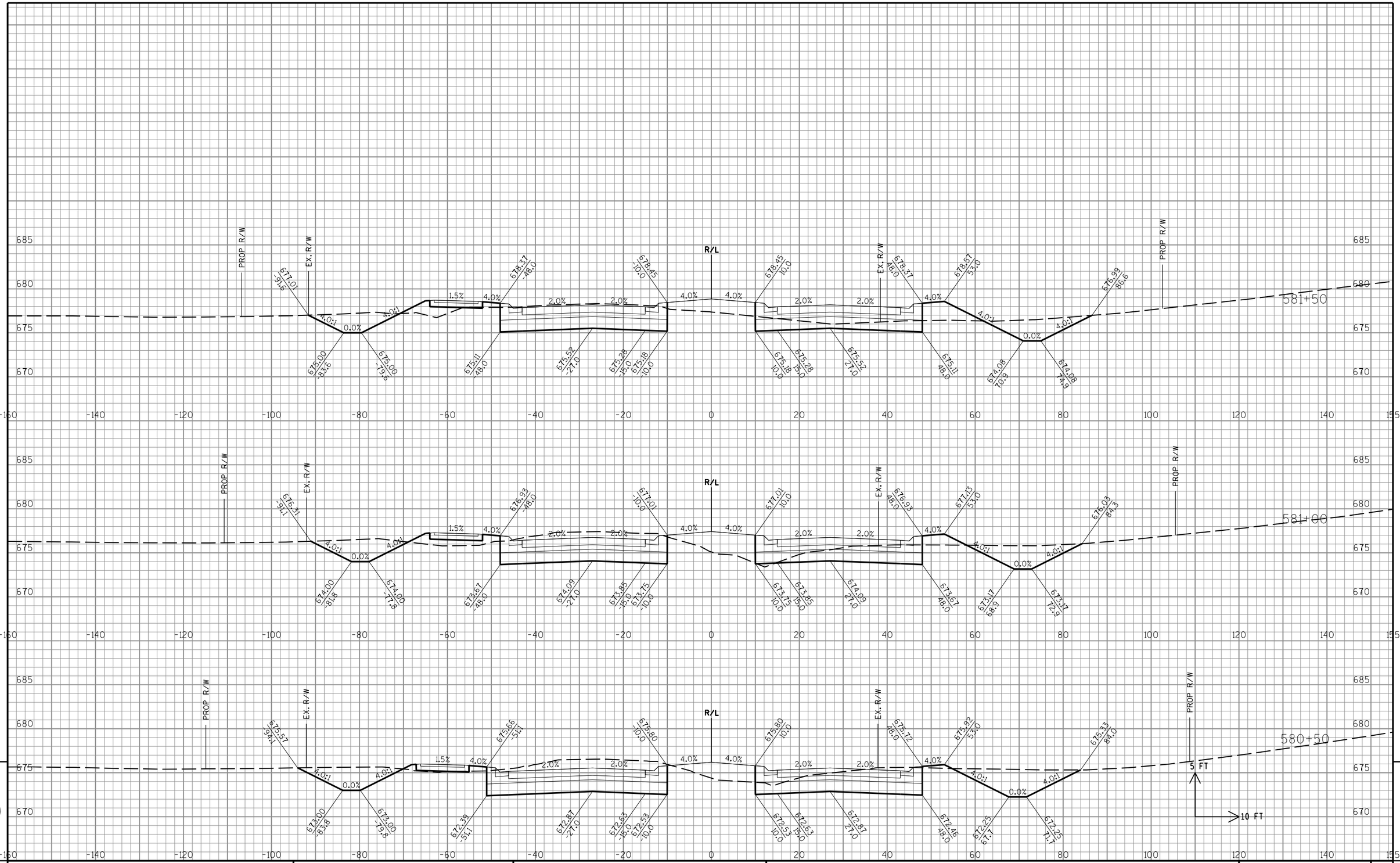

STATE PROJECT NO: 3763-00-74	HWY: CTH KR	COUNTY: RACINE	CROSS SECTIONS: CTH KR	SHEET NO: PRE_155 E

FILE NAME : S:\DOT\DOT_SE\180045_Foxconn_Local_Roads\Design\DGN Files\CTH KR East\Plansheets\090201_xs.dgn PLOT DATE : 11/9/2018 PLOT BY : wwolck PLOT NAME : PLOT SCALE : 1:20

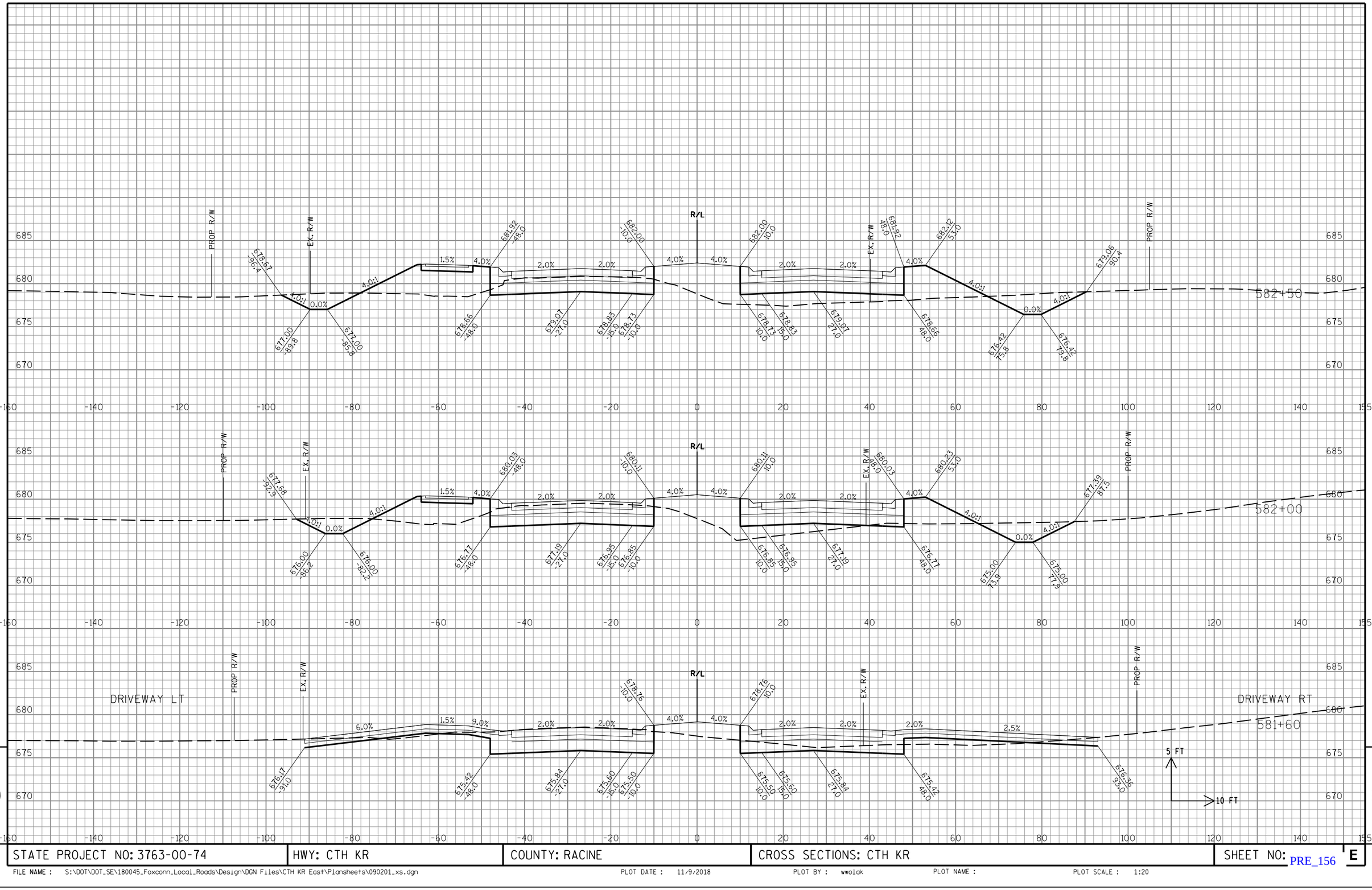

STATE PROJECT NO: 3763-00-74	HWY: CTH KR	COUNTY: RACINE	CROSS SECTIONS: CTH KR	SHEET NO: PRE_156 E

FILE NAME : S:\DOT\DOT_SE\180045_Foxconn_Local_Roads\Design\DGN Files\CTH KR East\Plansheets\090201_xs.dgn PLOT DATE : 11/9/2018 PLOT BY : wwolak PLOT NAME : PLOT SCALE : 1:20

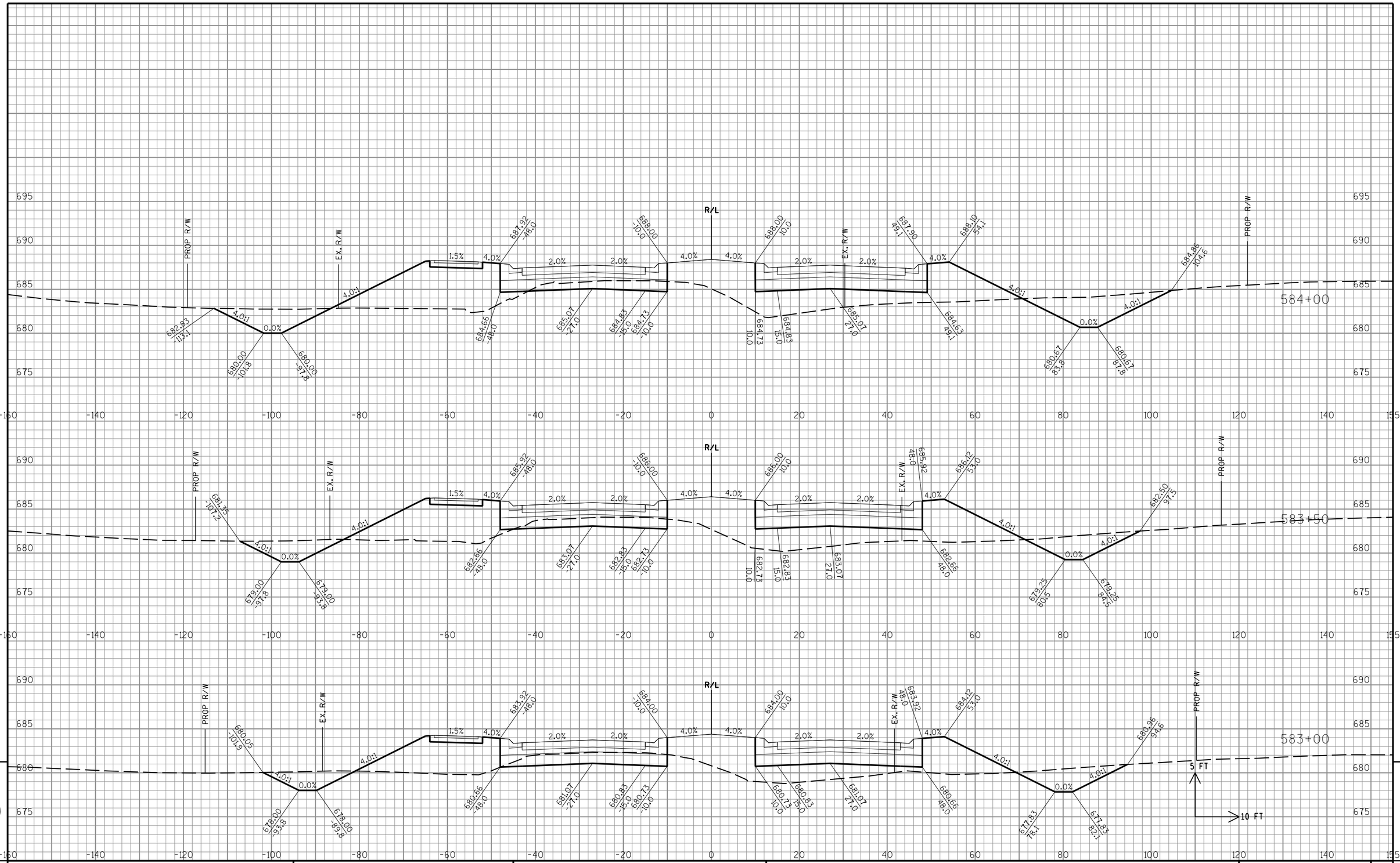

9

9

STATE PROJECT NO: 3763-00-74	HWY: CTH KR	COUNTY: RACINE	CROSS SECTIONS: CTH KR	SHEET NO: PRE_157 E

FILE NAME : S:\DOT\DOT_SE\180045_Foxconn_Local_Roads\Design\DGN Files\CTH KR East\Plansheets\090201_xs.dgn PLOT DATE : 11/9/2018 PLOT BY : wwolck PLOT NAME : PLOT SCALE : 1:20

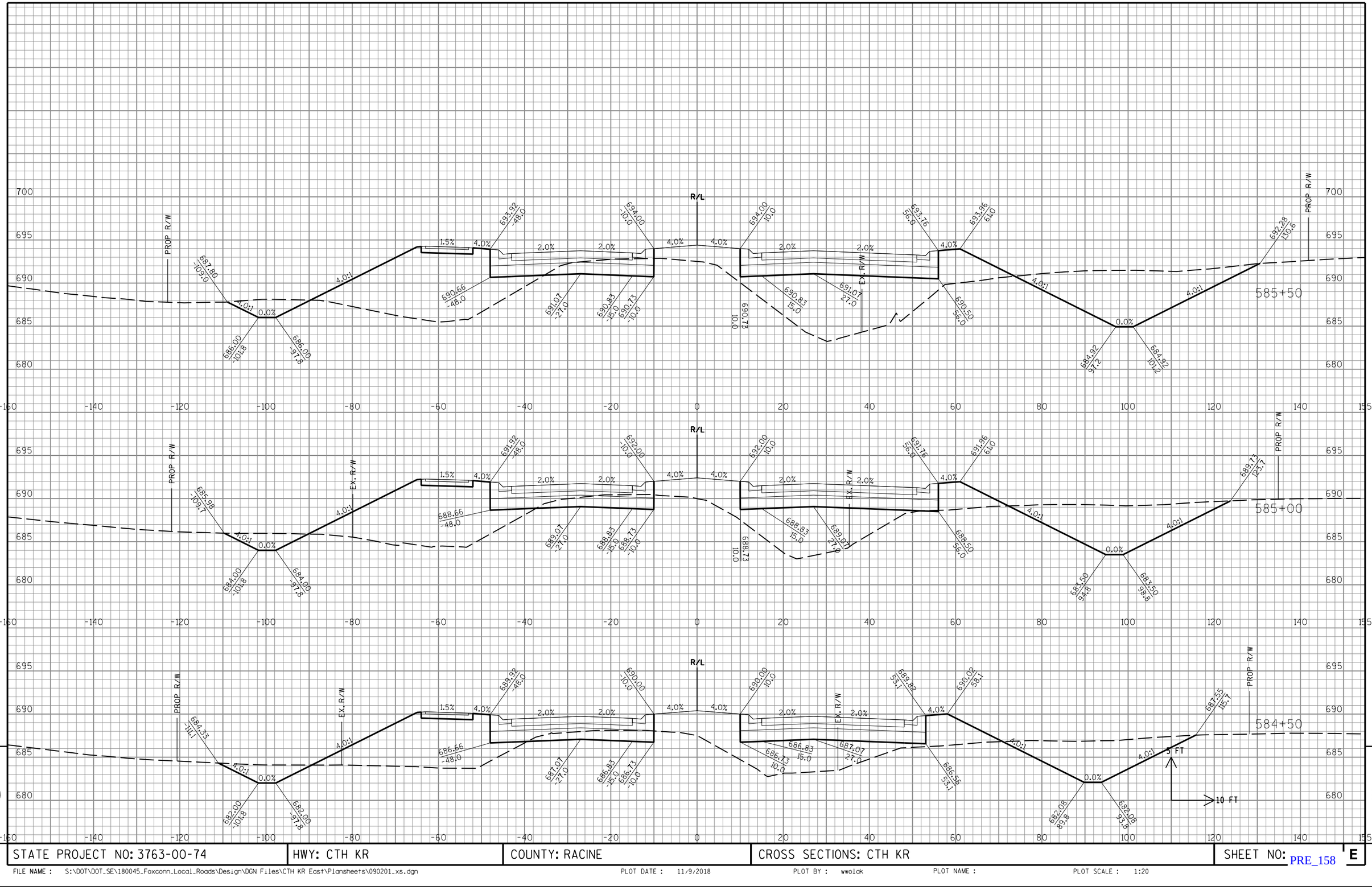

STATE PROJECT NO: 3763-00-74	HWY: CTH KR	COUNTY: RACINE	CROSS SECTIONS: CTH KR	SHEET NO: E

FILE NAME : S:\DOT\DOT_SE\180045_Foxconn_Local_Roads\Design\DGN Files\CTH KR East\Plansheets\090201_xs.dgn PLOT DATE : 11/9/2018 PLOT BY : wwolck PLOT NAME : PLOT SCALE : 1:20

PRE_158

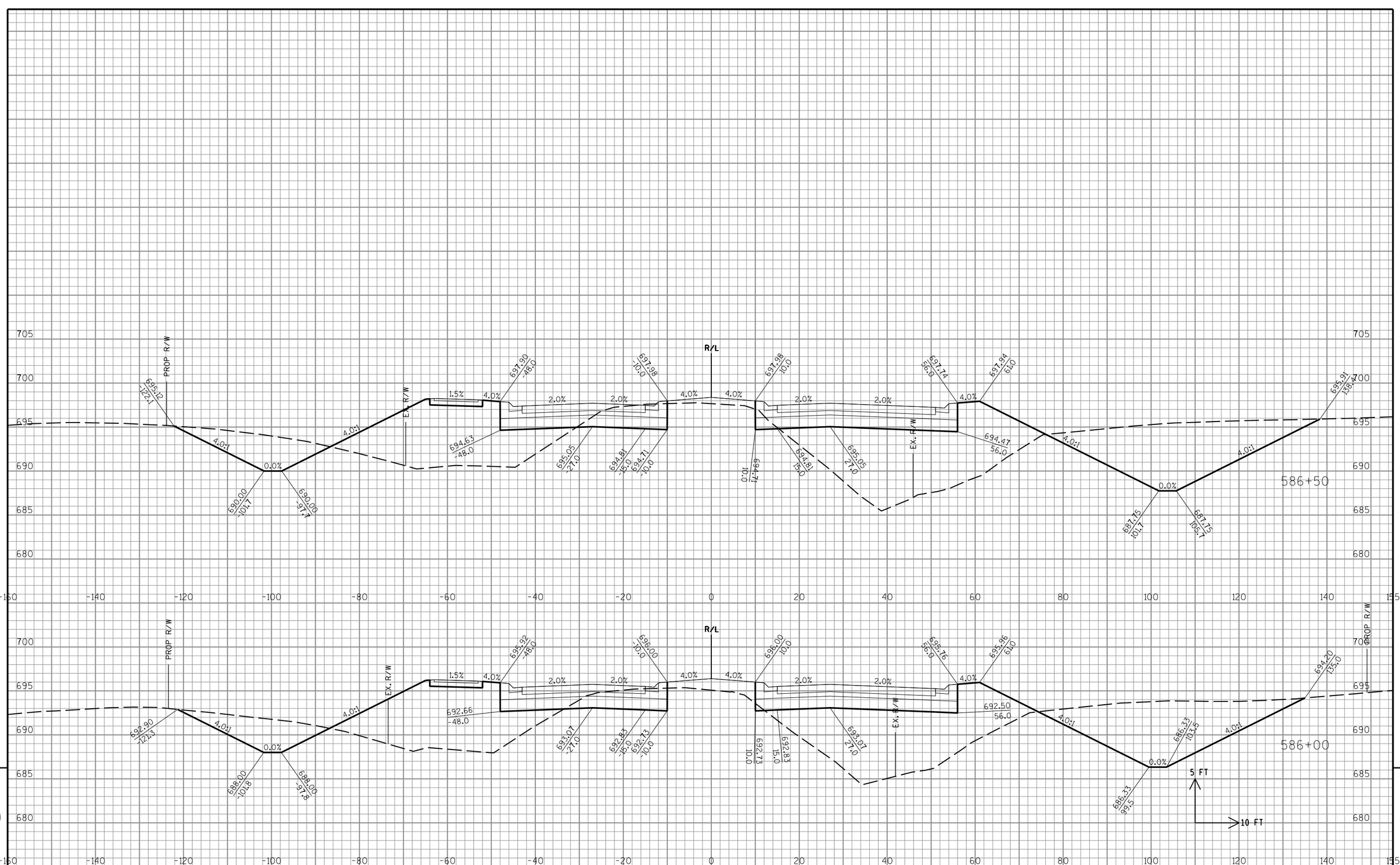
705
700
695
690
685
680
-160
-140
-120
-100
-80
-60
-40
-20
0
20
40
60
80
100
120
140
155
PROP R/W
EX. R/W
R/L
695.12
-122.1
4.0:1
0.0%
690.00
-101.7
690.00
-97.1
1.5%
4.0%
2.0%
697.90
-48.0
697.98
-10.0
694.63
-48.0
695.05
-27.0
694.81
-15.0
694.71
-10.0
697.98
10.0
697.74
56.0
697.94
61.0
694.47
56.0
695.91
138.4
687.15
101.7
687.15
105.7
586+50
692.90
-121.3
688.00
-101.8
688.00
-97.8
695.92
-48.0
696.00
-10.0
692.66
-48.0
693.07
-27.0
692.83
-15.0
692.73
-10.0
696.00
10.0
695.76
56.0
695.96
61.0
692.50
56.0
694.20
135.0
686.33
103.5
686.33
99.5
586+00
5 FT
10 FT
9
STATE PROJECT NO: 3763-00-74
HWY: CTH KR
COUNTY: RACINE
CROSS SECTIONS: CTH KR
SHEET NO: E
PRE_159
FILE NAME : S:\DOT\DOT_SE\180045_Foxconn_Local_Roads\Design\DGN Files\CTH KR East\Plansheets\090201_xs.dgn
PLOT DATE : 11/9/2018
PLOT BY : wwolak
PLOT NAME :
PLOT SCALE : 1:20

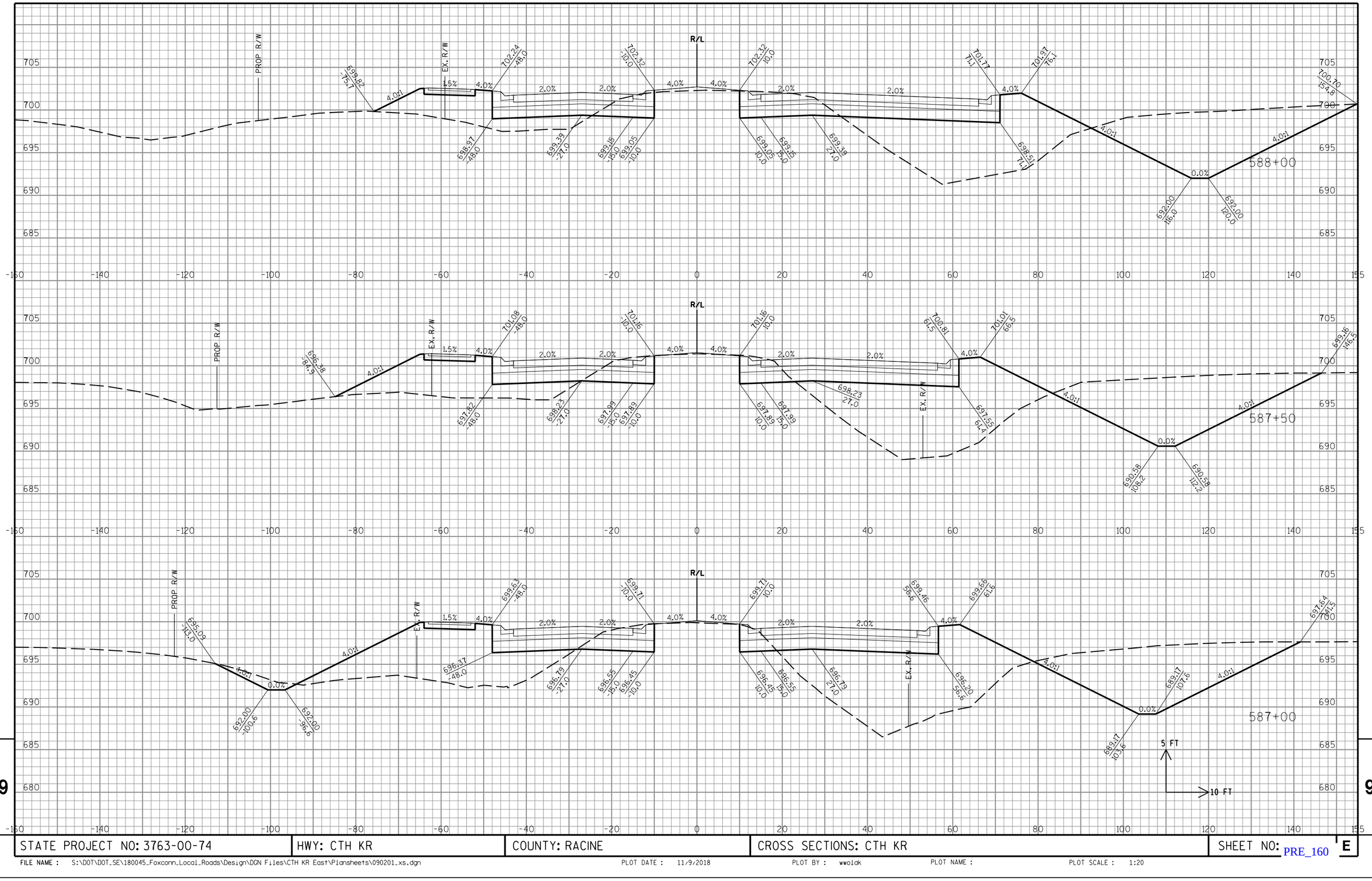

STATE PROJECT NO: 3763-00-74	HWY: CTH KR	COUNTY: RACINE	CROSS SECTIONS: CTH KR	SHEET NO: PRE_160 E

FILE NAME : S:\DOT\DOT_SE\180045_Foxconn_Local_Roads\Design\DGN Files\CTH KR East\Plansheets\090201_xs.dgn PLOT DATE : 11/9/2018 PLOT BY : wwolak PLOT NAME : PLOT SCALE : 1:20

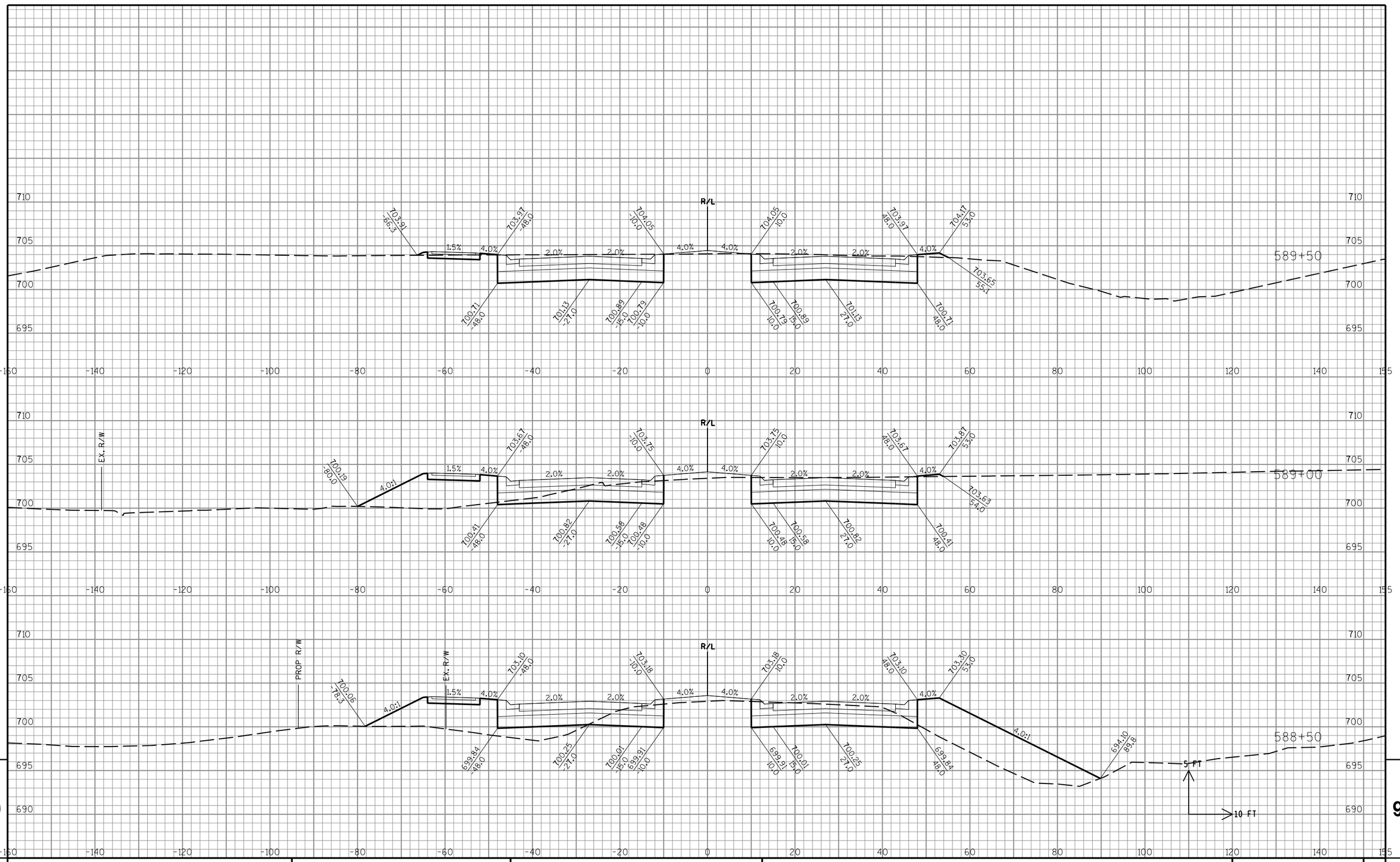

STATE PROJECT NO: 3763-00-74	HWY: CTH KR	COUNTY: RACINE	CROSS SECTIONS: CTH KR	SHEET NO: E

FILE NAME : S:\DOT\DOT_SE\180045_Foxconn_Local_Roads\Design\DGN Files\CTH KR East\Plansheets\090201_xs.dgn PLOT DATE : 11/9/2018 PLOT BY : wwolak PLOT NAME : PLOT SCALE : 1:20

PRE_161

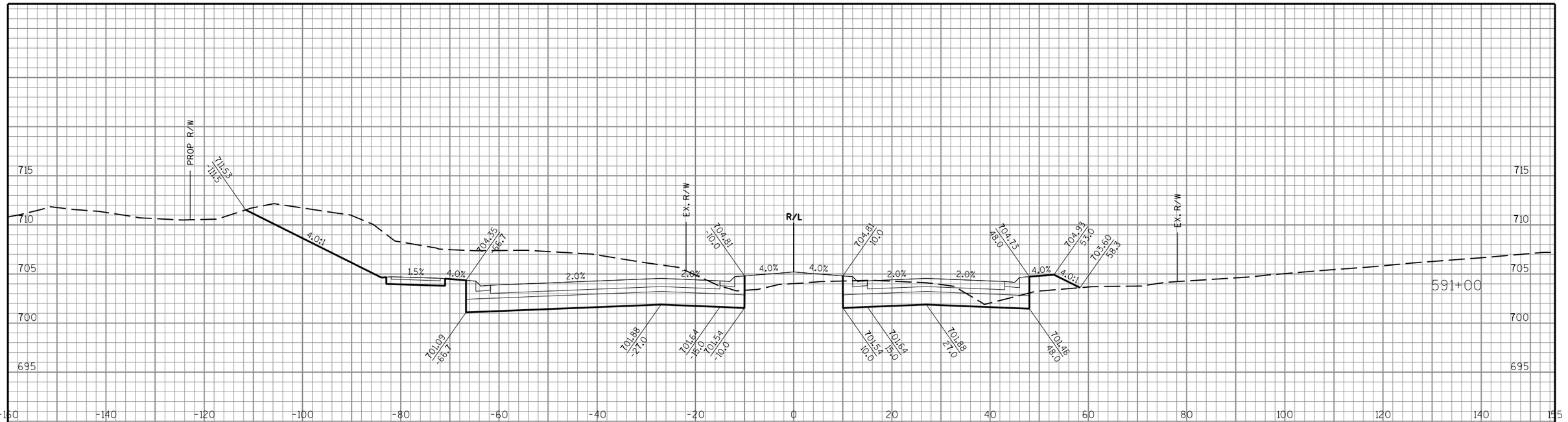

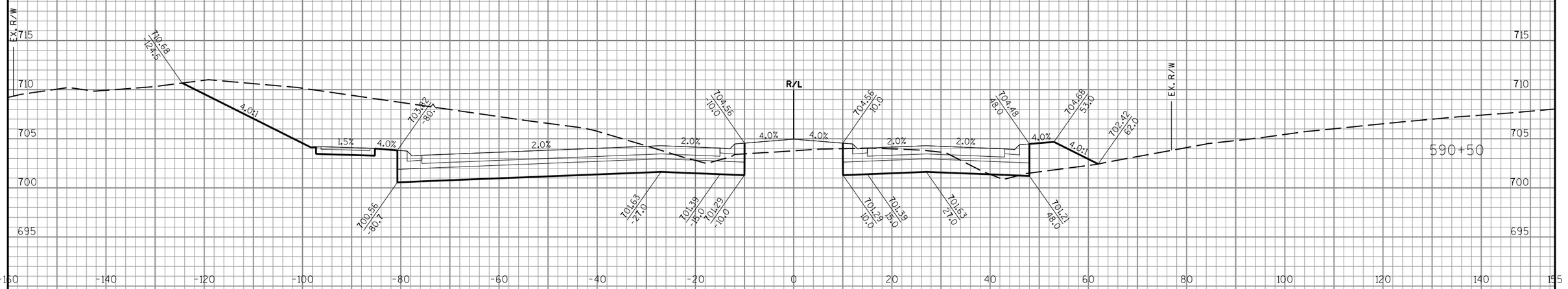

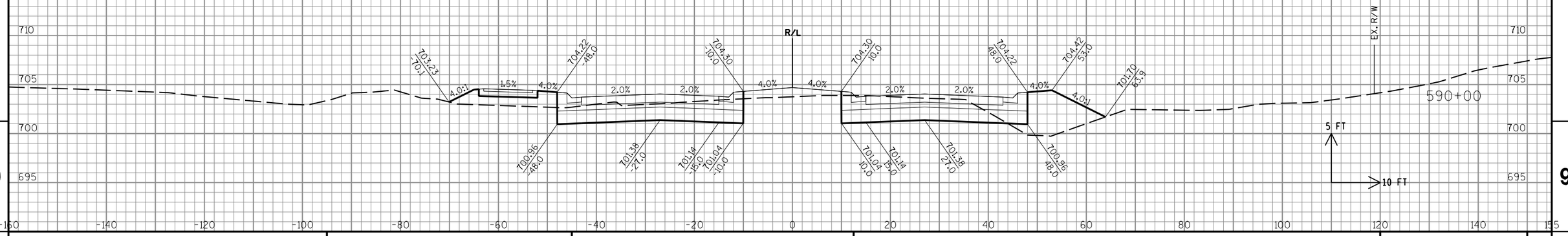

9

9

STATE PROJECT NO: 3763-00-74	HWY: CTH KR	COUNTY: RACINE	CROSS SECTIONS: CTH KR	SHEET NO: E

FILE NAME : S:\DOT\DOT_SE\180045_Foxconn_Local_Roads\Design\DGN Files\CTH KR East\Plansheets\090201_xs.dgn PLOT DATE : 11/9/2018 PLOT BY : wwolak PLOT NAME : PLOT SCALE : 1:20

PRE_162

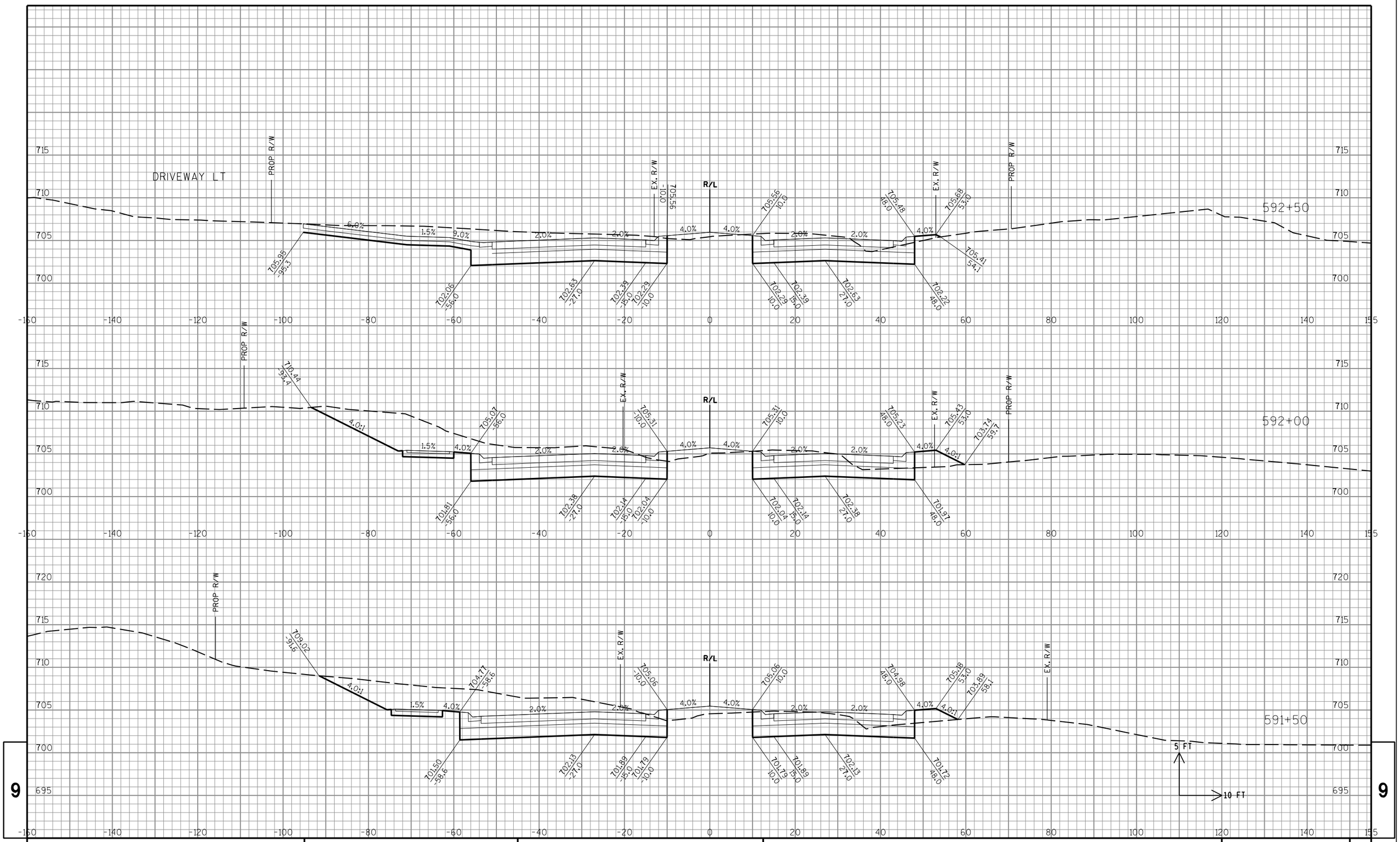

9

9

STATE PROJECT NO: 3763-00-74	HWY: CTH KR	COUNTY: RACINE	CROSS SECTIONS: CTH KR	SHEET NO: E

FILE NAME : S:\DOT\DOT_SE\180045_Foxconn_Local_Roads\Design\DGN Files\CTH KR East\Plansheets\090201_xs.dgn PLOT DATE : 11/9/2018 PLOT BY : wwolak PLOT NAME : PLOT SCALE : 1:20

PRE_163

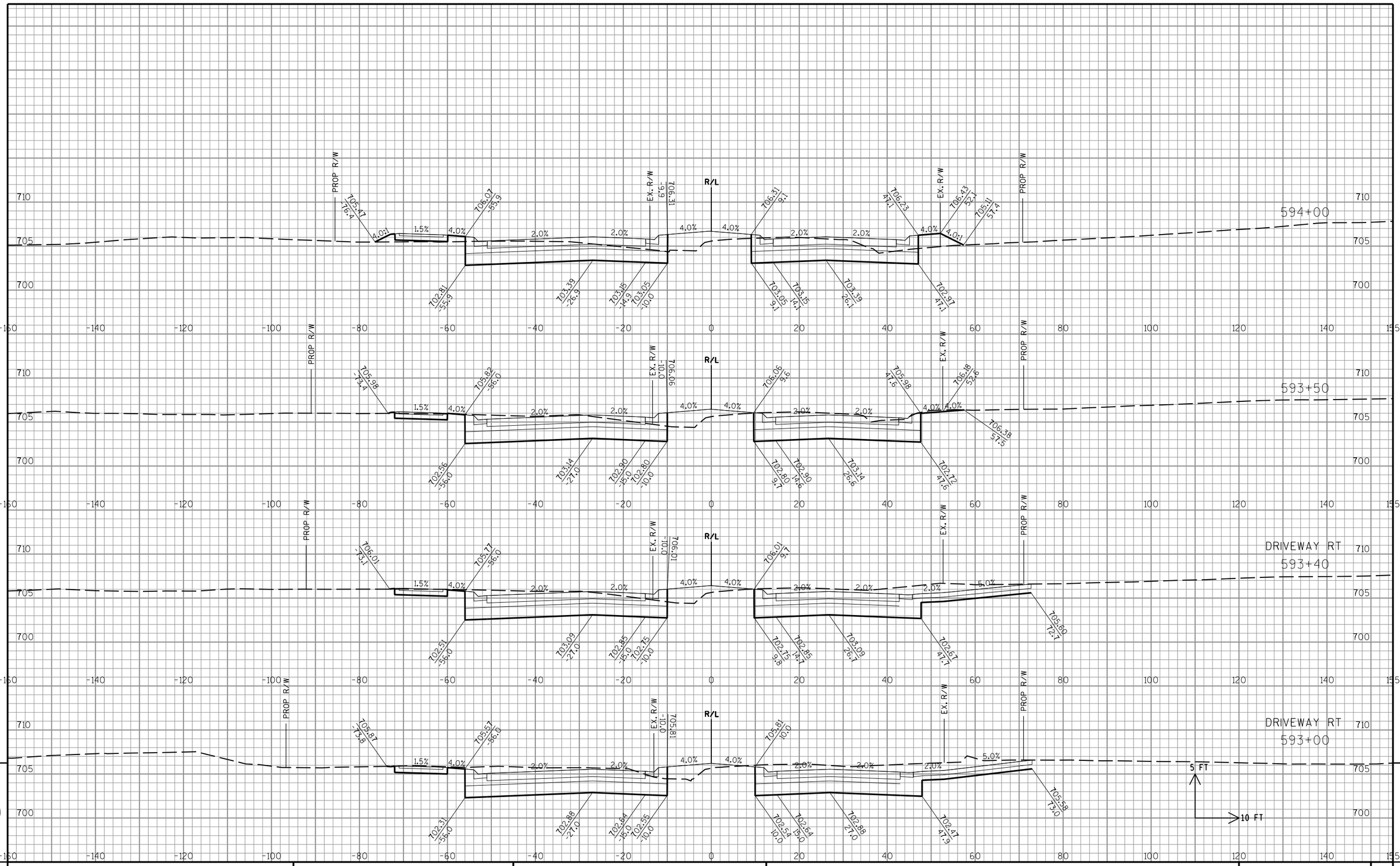

9

9

STATE PROJECT NO: 3763-00-74	HWY: CTH KR	COUNTY: RACINE	CROSS SECTIONS: CTH KR	SHEET NO: PRE_164 E

FILE NAME : S:\DOT\DOT_SE\180045_Foxconn_Local_Roads\Design\DGN Files\CTH KR East\Plansheets\090201_xs.dgn PLOT DATE : 11/9/2018 PLOT BY : wwolak PLOT NAME : PLOT SCALE : 1:20

9

9

STATE PROJECT NO: 3763-00-74	HWY: CTH KR	COUNTY: RACINE	CROSS SECTIONS: CTH KR	SHEET NO: E

FILE NAME : S:\DOT\DOT_SE\180045_Foxconn_Local_Roads\Design\DGN Files\CTH KR East\Plansheets\090201_xs.dgn PLOT DATE : 11/9/2018 PLOT BY : wwolck PLOT NAME : PLOT SCALE : 1:20

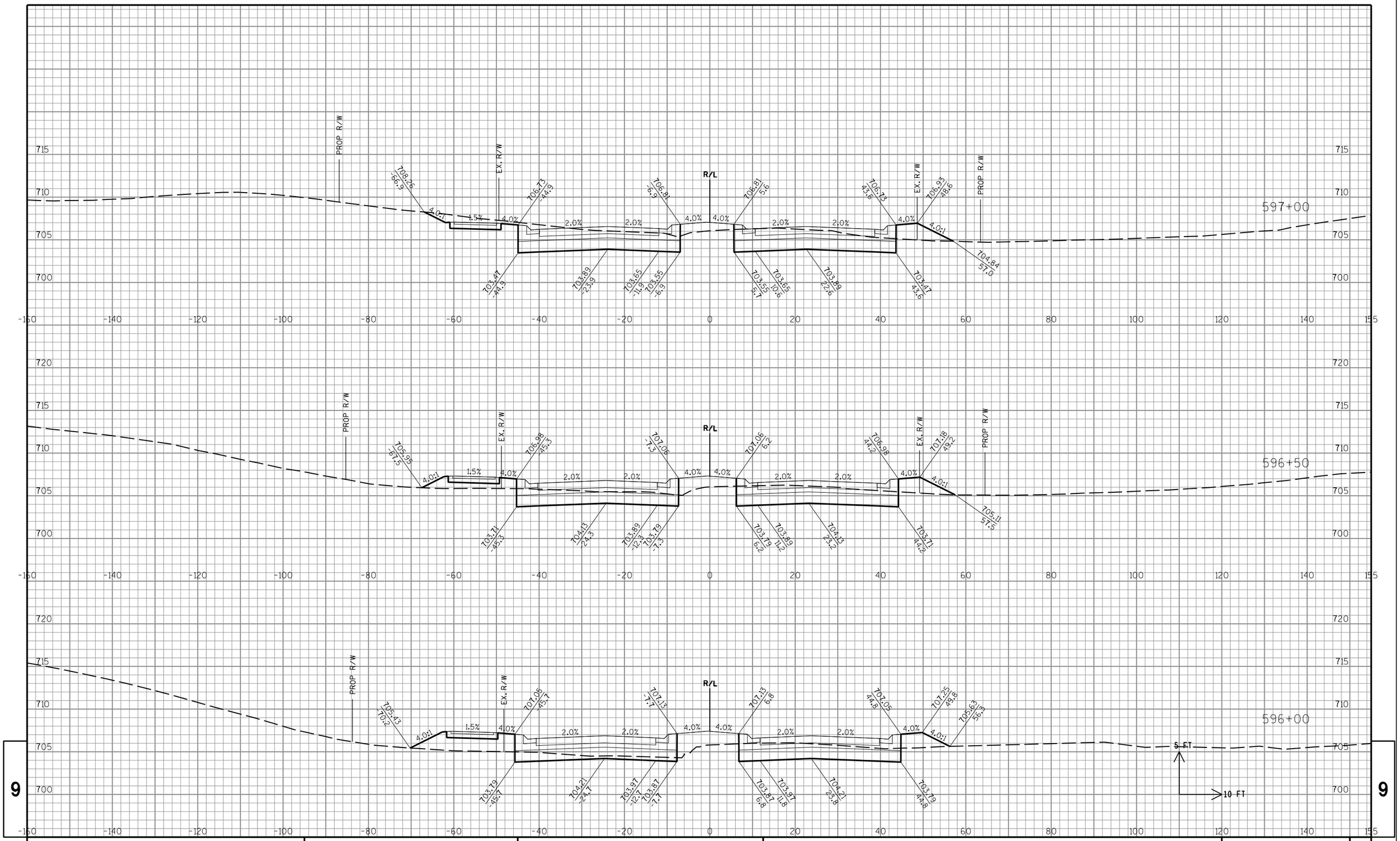

9

9

STATE PROJECT NO: 3763-00-74	HWY: CTH KR	COUNTY: RACINE	CROSS SECTIONS: CTH KR	SHEET NO: E

FILE NAME : S:\DOT\DOT_SE\180045_Foxconn_Local_Roads\Design\DGN Files\CTH KR East\Plansheets\090201_xs.dgn PLOT DATE : 11/9/2018 PLOT BY : wwolak PLOT NAME : PLOT SCALE : 1:20

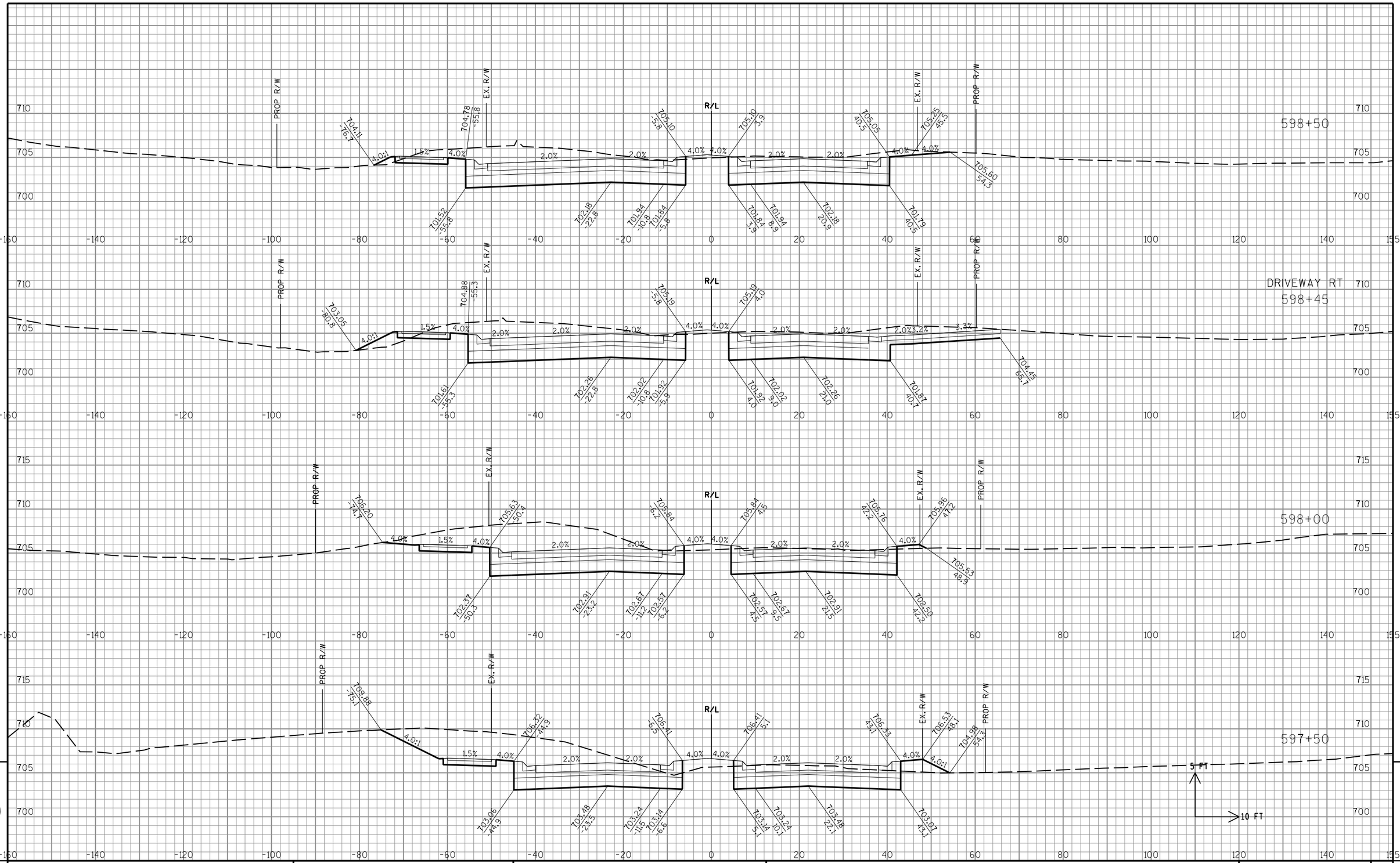

STATE PROJECT NO: 3763-00-74	HWY: CTH KR	COUNTY: RACINE	CROSS SECTIONS: CTH KR	SHEET NO: PRE_167 E

FILE NAME : S:\DOT\DOT_SE\180045_Foxconn_Local_Roads\Design\DGN Files\CTH KR East\Plansheets\090201_xs.dgn PLOT DATE : 11/9/2018 PLOT BY : wwolak PLOT NAME : PLOT SCALE : 1:20

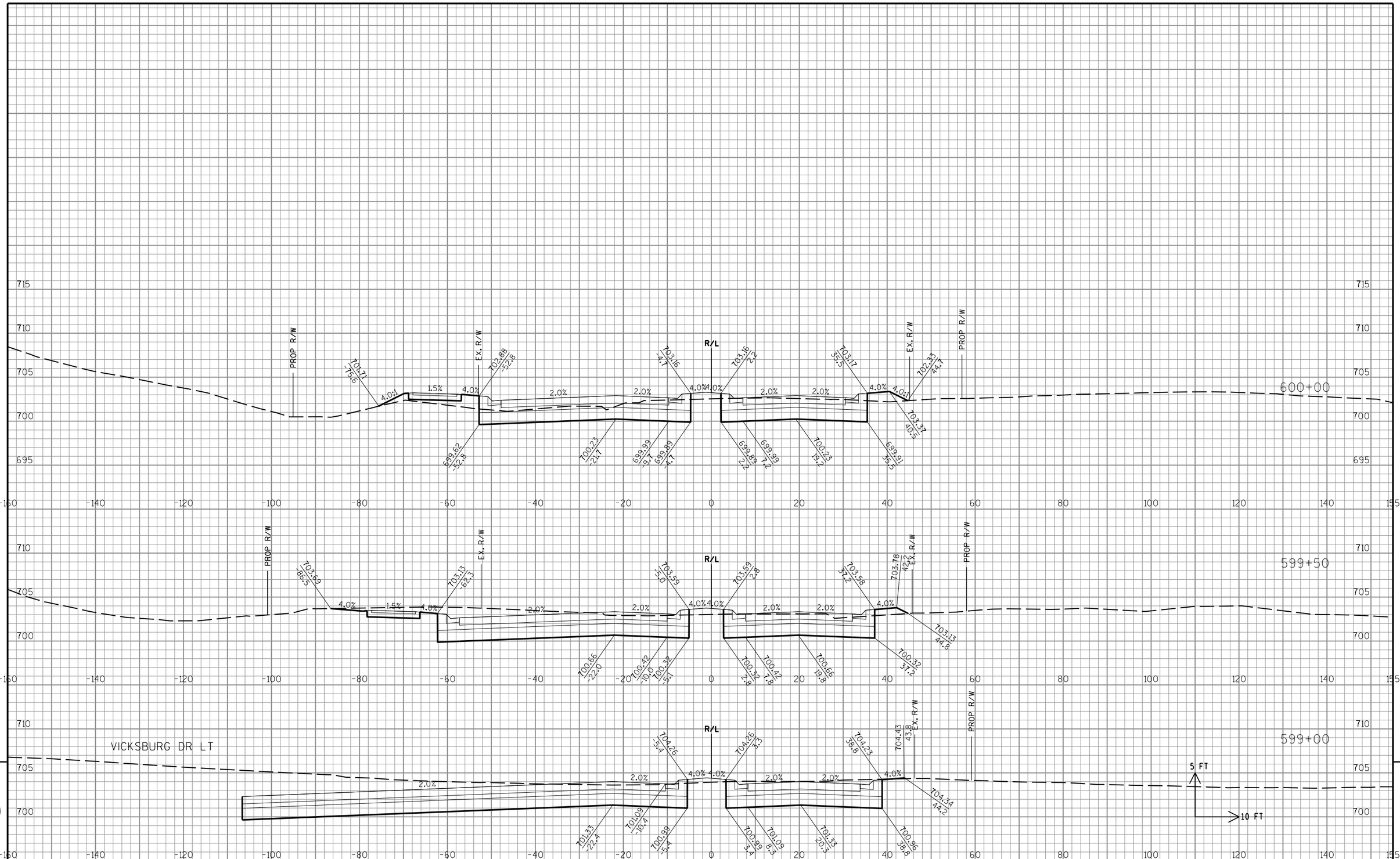

STATE PROJECT NO: 3763-00-74	HWY: CTH KR	COUNTY: RACINE	CROSS SECTIONS: CTH KR	SHEET NO: PRE_168 E

FILE NAME : S:\DOT\DOT_SE\180045_Foxconn_Local_Roads\Design\DGN Files\CTH KR East\Plansheets\090201_xs.dgn PLOT DATE : 11/9/2018 PLOT BY : wwolak PLOT NAME : PLOT SCALE : 1:20

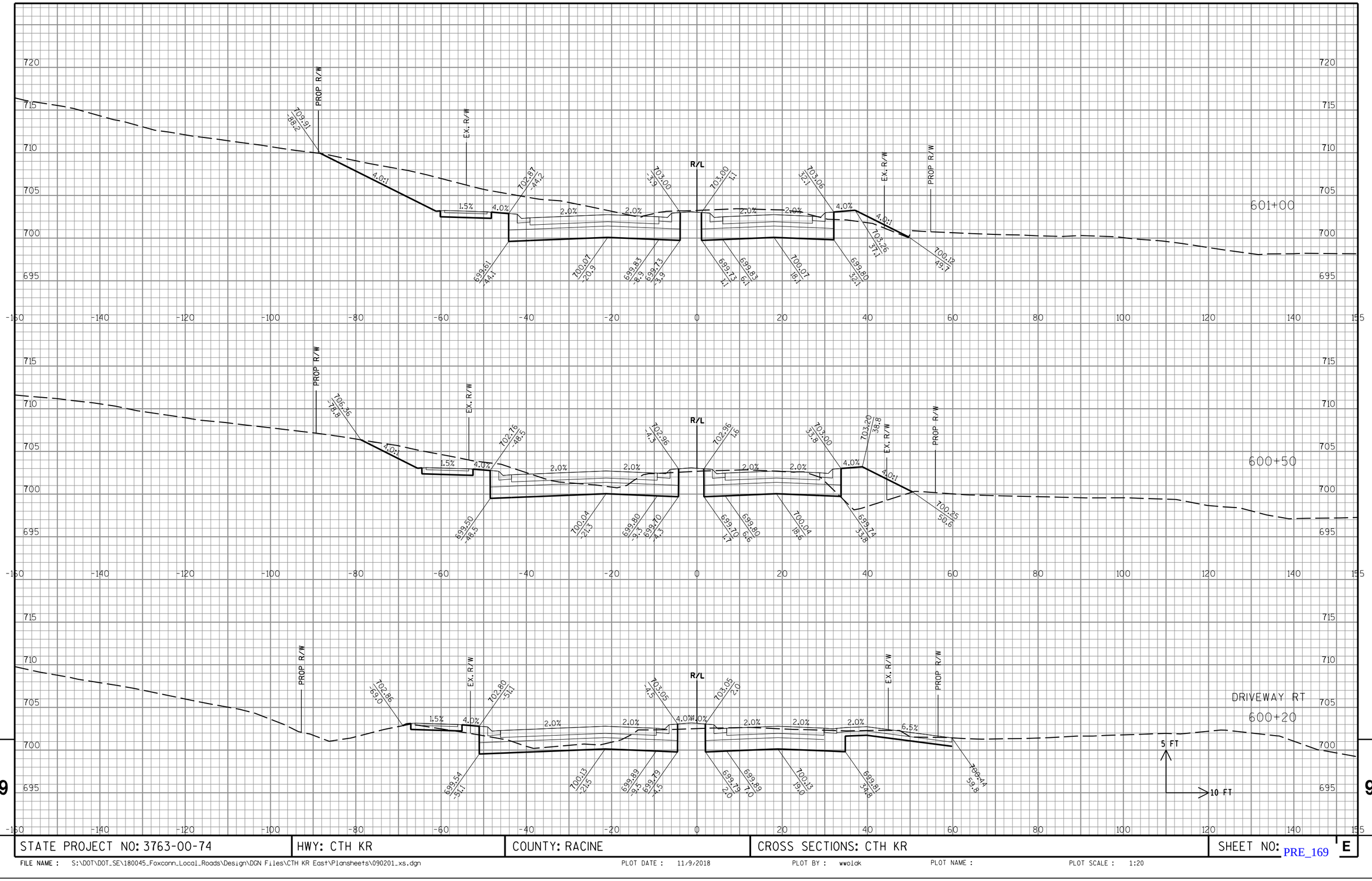

STATE PROJECT NO: 3763-00-74	HWY: CTH KR	COUNTY: RACINE	CROSS SECTIONS: CTH KR	SHEET NO: E

FILE NAME : S:\DOT\DOT_SE\180045_Foxconn_Local_Roads\Design\DGN Files\CTH KR East\Plansheets\090201_xs.dgn PLOT DATE : 11/9/2018 PLOT BY : wwolck PLOT NAME : PLOT SCALE : 1:20

PRE_169

9

9

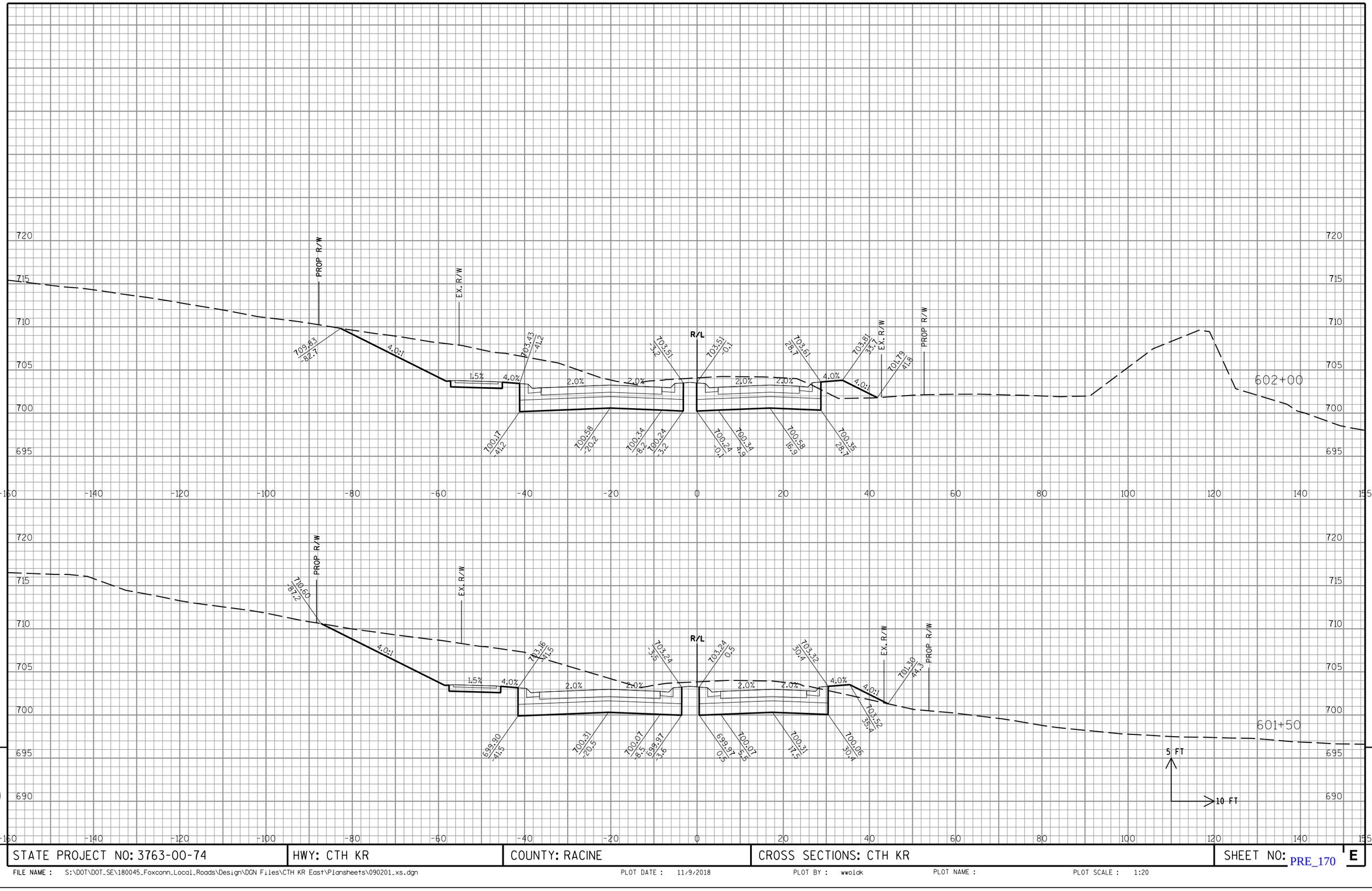

STATE PROJECT NO: 3763-00-74	HWY: CTH KR	COUNTY: RACINE	CROSS SECTIONS: CTH KR	SHEET NO: PRE_170 E

FILE NAME : S:\DOT\DOT_SE\180045_Foxconn_Local_Roads\Design\DGN Files\CTH KR East\Plansheets\090201_xs.dgn PLOT DATE : 11/9/2018 PLOT BY : wwolak PLOT NAME : PLOT SCALE : 1:20

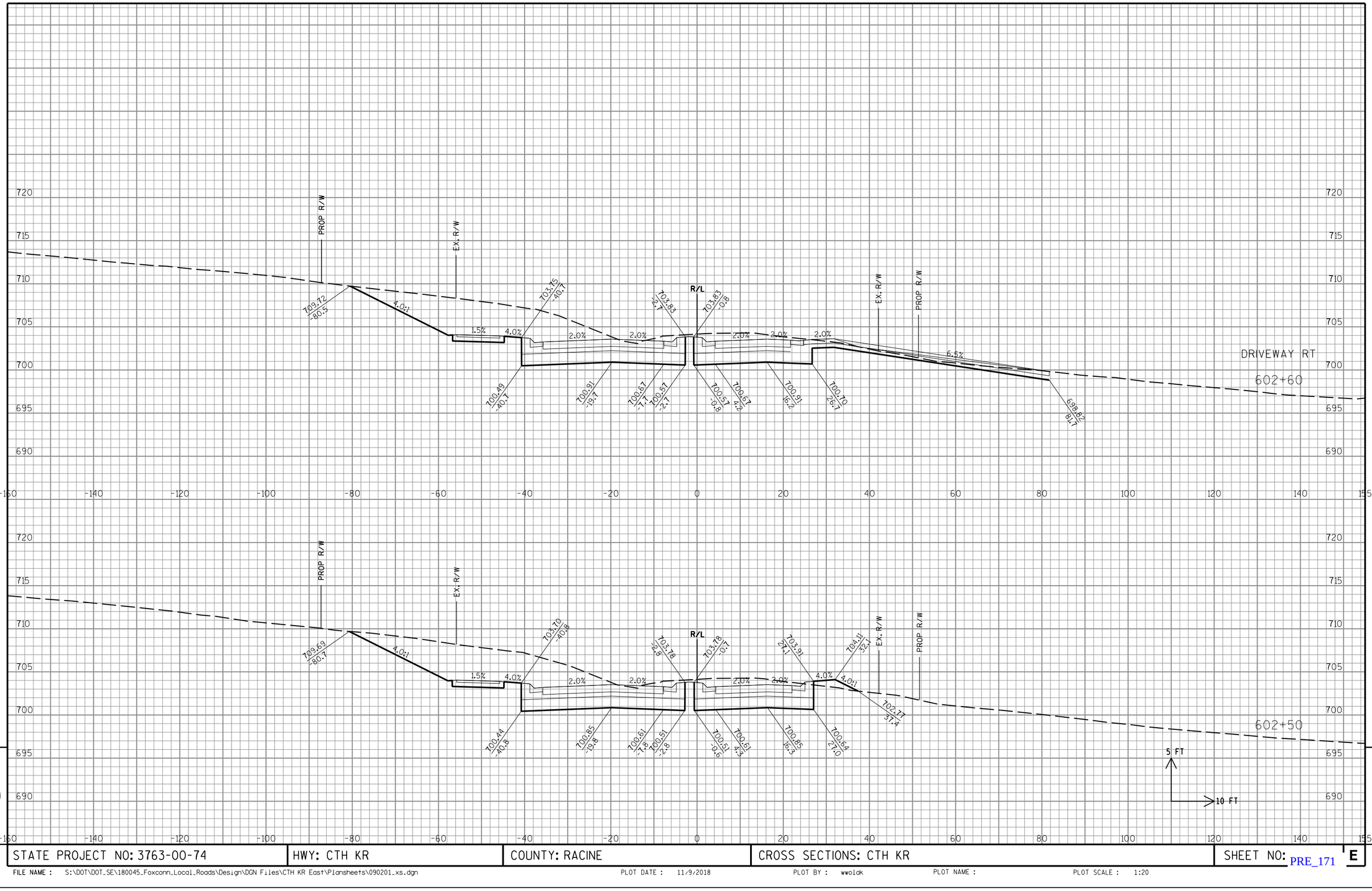

STATE PROJECT NO: 3763-00-74	HWY: CTH KR	COUNTY: RACINE	CROSS SECTIONS: CTH KR	SHEET NO: PRE_171 E

FILE NAME : S:\DOT\DOT_SE\180045_Foxconn_Local_Roads\Design\DGN Files\CTH KR East\Plansheets\090201_xs.dgn PLOT DATE : 11/9/2018 PLOT BY : wwolak PLOT NAME : PLOT SCALE : 1:20

9 9

END PROJECT STA 603+86.00

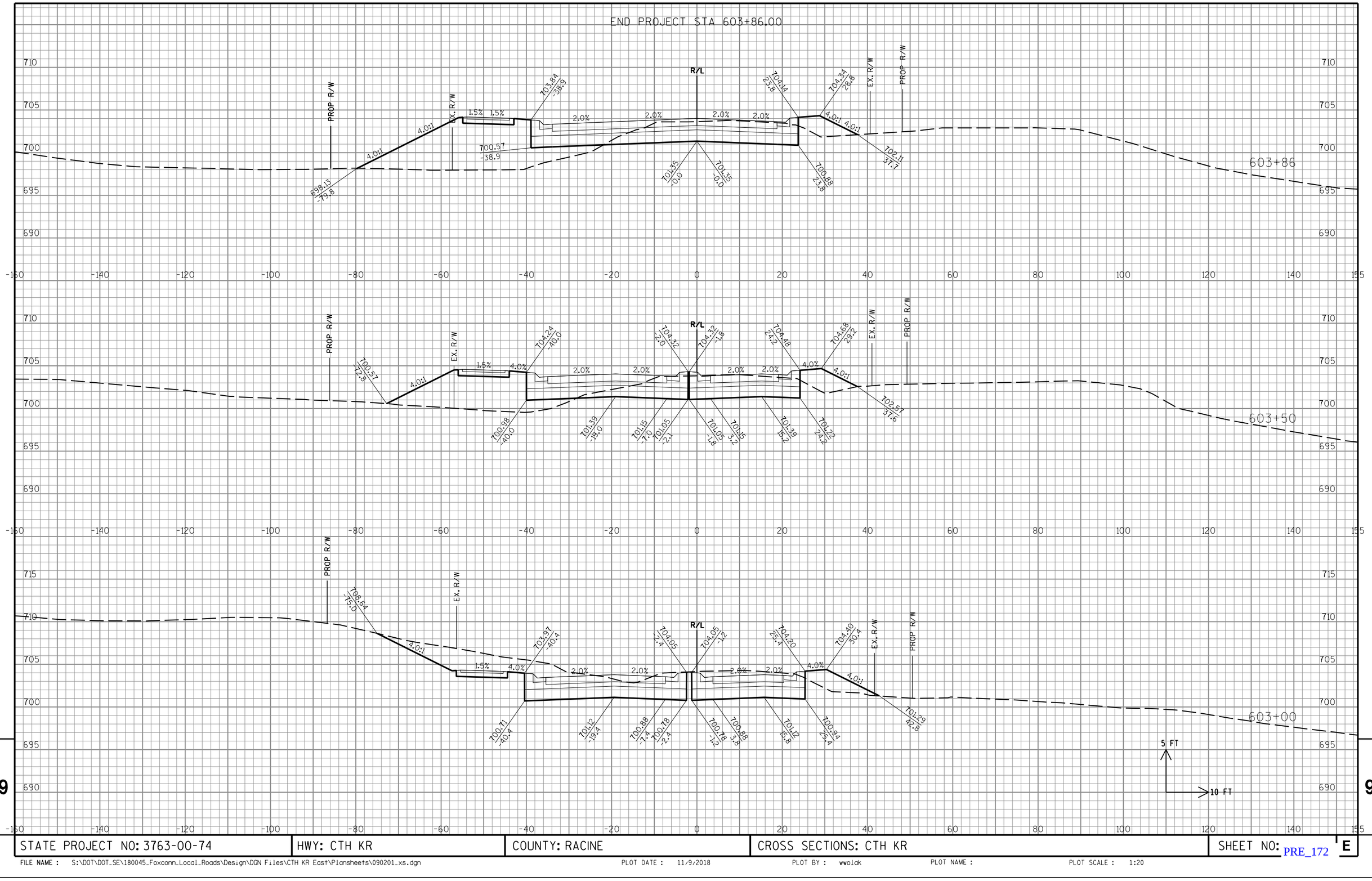

STATE PROJECT NO: 3763-00-74	HWY: CTH KR	COUNTY: RACINE	CROSS SECTIONS: CTH KR	SHEET NO: E

FILE NAME : S:\DOT\DOT_SE\180045_Foxconn_Local_Roads\Design\DGN Files\CTH KR East\Plansheets\090201_xs.dgn PLOT DATE : 11/9/2018 PLOT BY : wwolak PLOT NAME : PLOT SCALE : 1:20

PRE_172

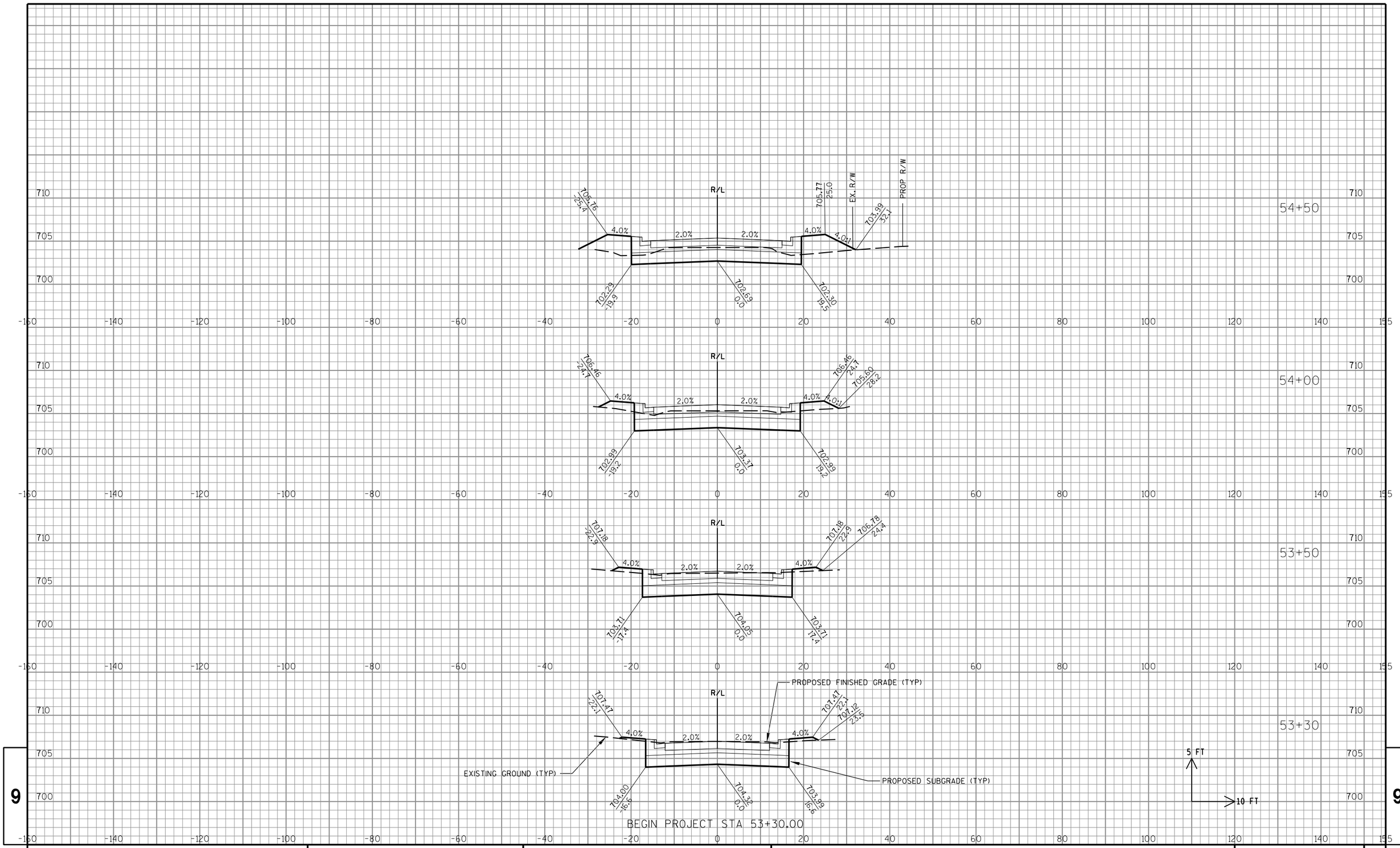

9

9

STATE PROJECT NO: 3763-00-74	HWY: CTH KR	COUNTY: RACINE	CROSS SECTIONS: 72ND AVE	SHEET NO: E

FILE NAME : S:\DOT\DOT_SE\180045_Foxconn_Local_Roads\Design\DGN Files\CTH KR East\Plansheets\090202_xs.dgn PLOT DATE : 11/9/2018 PLOT BY : wwolak PLOT NAME : PLOT SCALE : 1:20

PRE_173

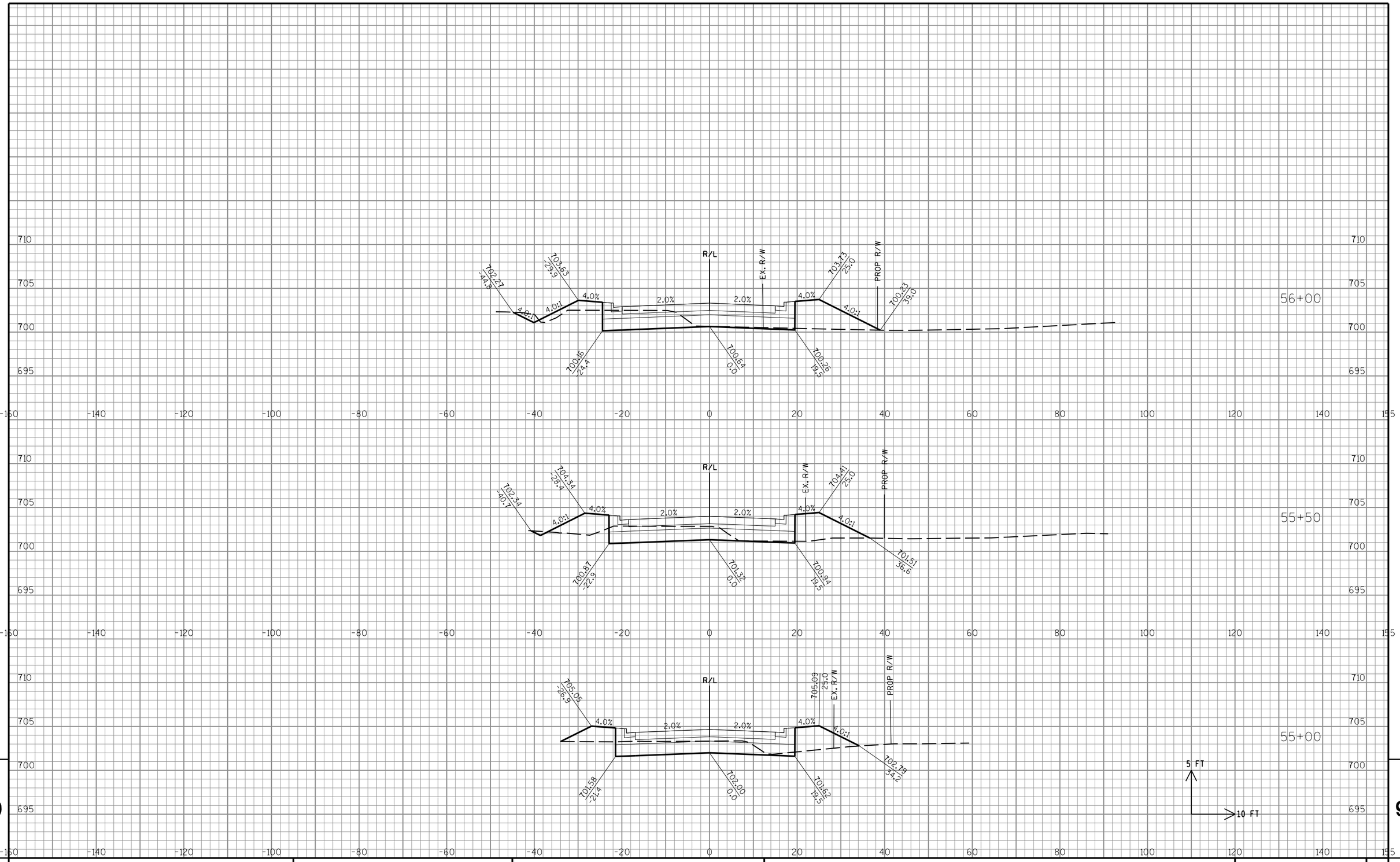

9

9

STATE PROJECT NO: 3763-00-74	HWY: CTH KR	COUNTY: RACINE	CROSS SECTIONS: 72ND AVE	SHEET NO: PRE_174 E

FILE NAME : S:\DOT\DOT_SE\180045_Foxconn_Local_Roads\Design\DGN Files\CTH KR East\Plansheets\090202_xs.dgn PLOT DATE : 11/9/2018 PLOT BY : wwolak PLOT NAME : PLOT SCALE : 1:20

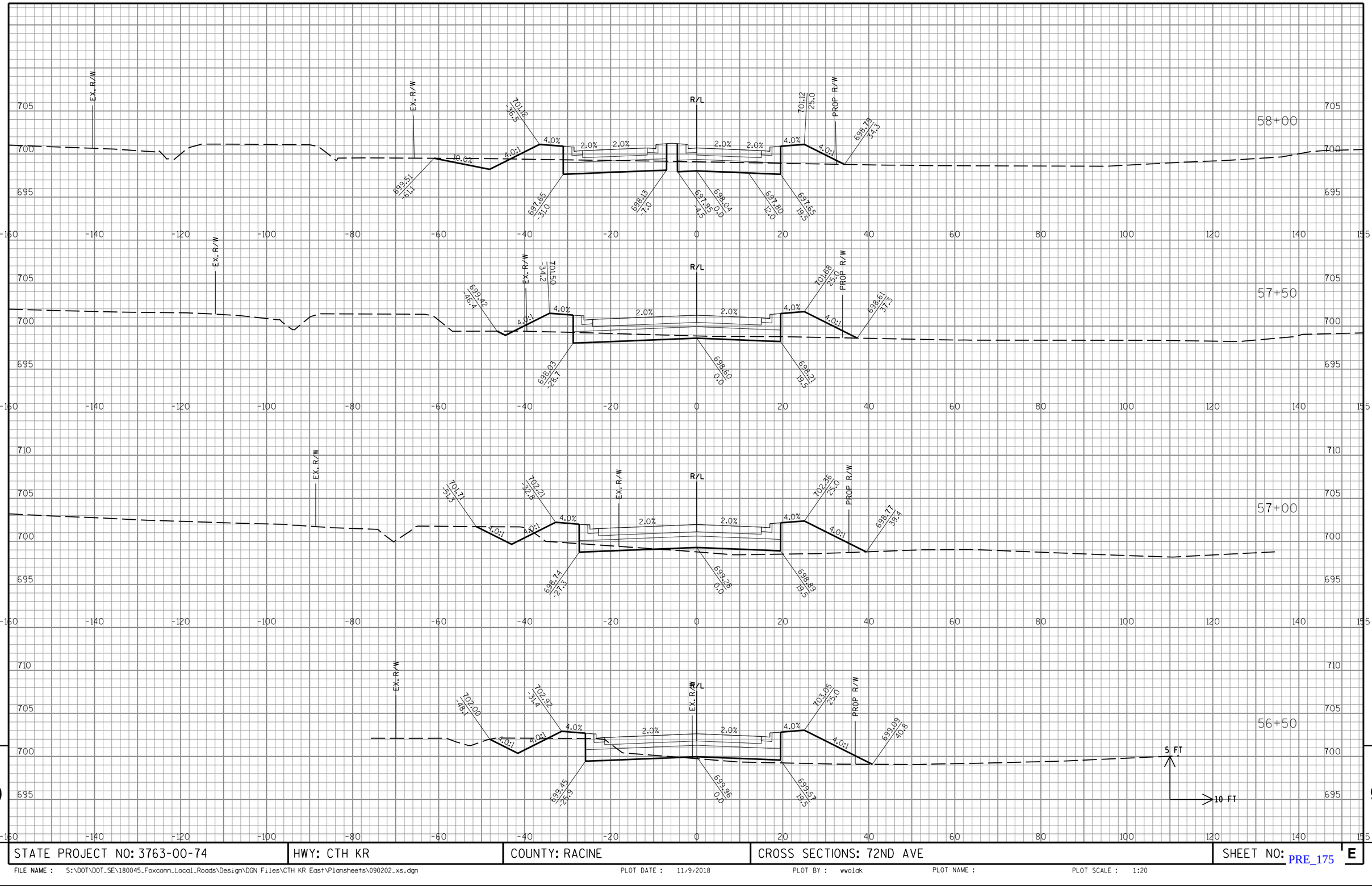

9

9

STATE PROJECT NO: 3763-00-74	HWY: CTH KR	COUNTY: RACINE	CROSS SECTIONS: 72ND AVE	SHEET NO: PRE_175 E

FILE NAME : S:\DOT\DOT_SE\180045_Foxconn_Local_Roads\Design\DGN Files\CTH KR East\Plansheets\090202_xs.dgn PLOT DATE : 11/9/2018 PLOT BY : wwolak PLOT NAME : PLOT SCALE : 1:20

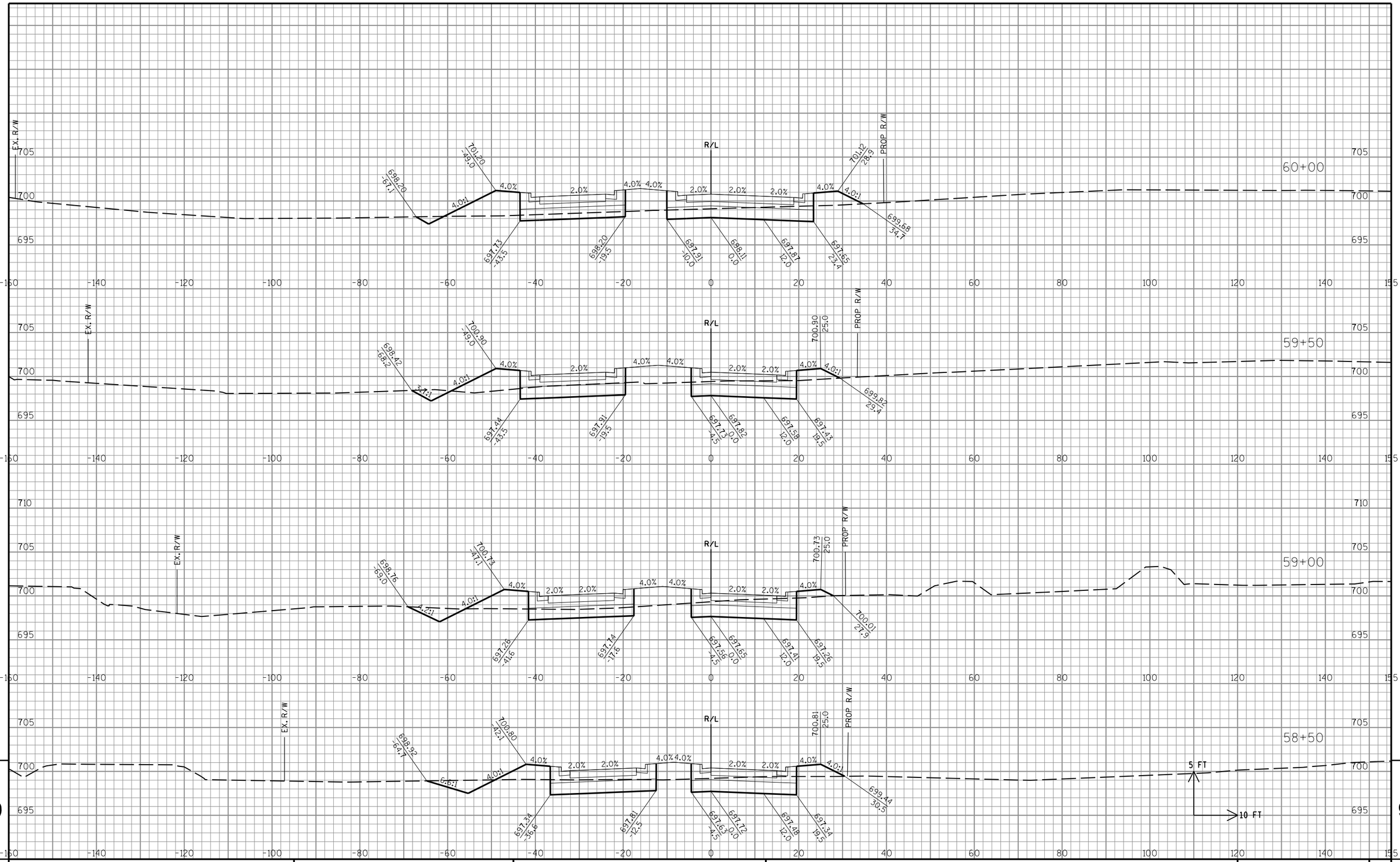

STATE PROJECT NO: 3763-00-74	HWY: CTH KR	COUNTY: RACINE	CROSS SECTIONS: 72ND AVE	SHEET NO: PRE_176 E

FILE NAME : S:\DOT\DOT_SE\180045_Foxconn_Local_Roads\Design\DGN Files\CTH KR East\Plansheets\090202_xs.dgn PLOT DATE : 11/9/2018 PLOT BY : wwolak PLOT NAME : PLOT SCALE : 1:20

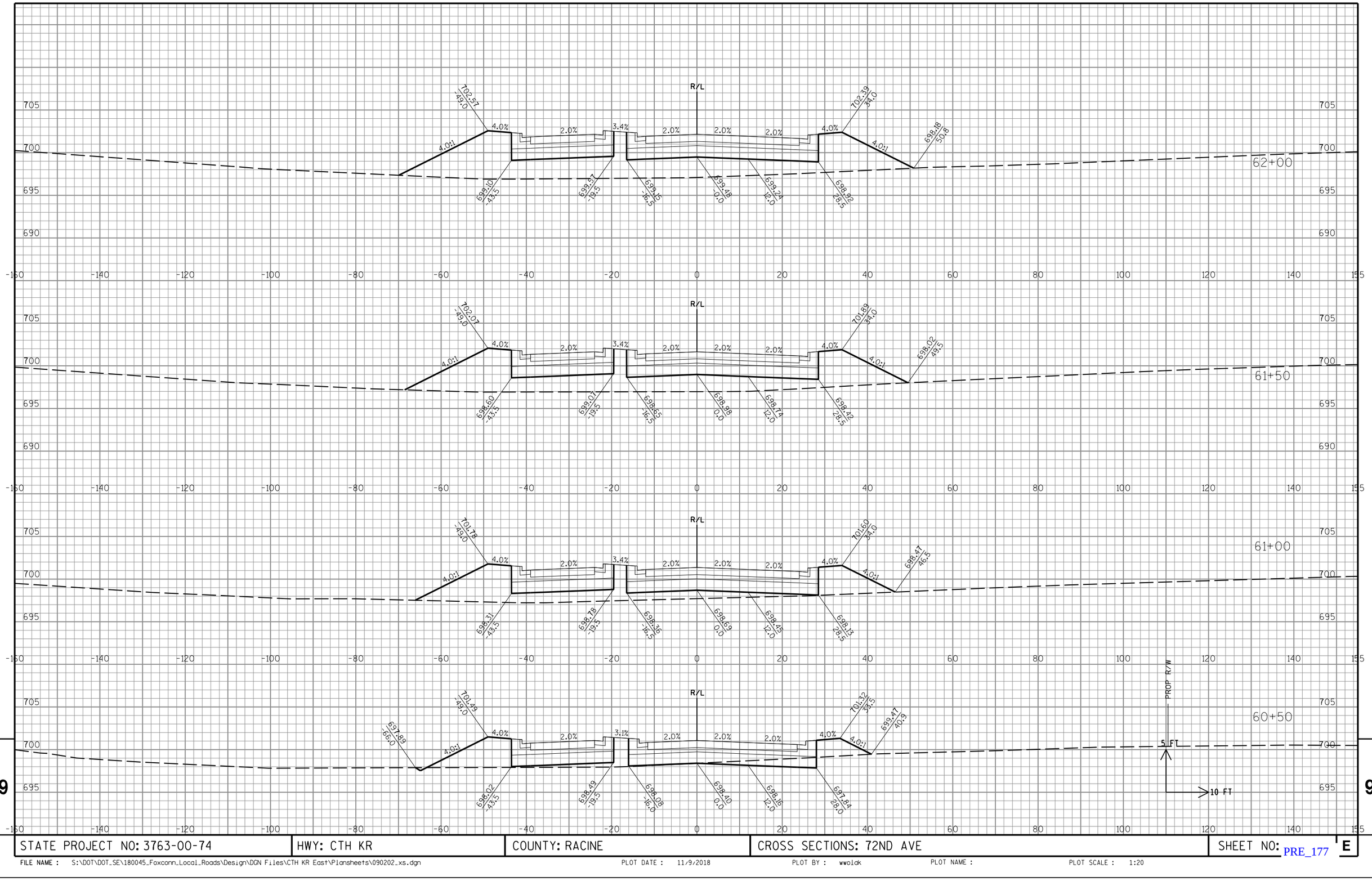

9

9

STATE PROJECT NO: 3763-00-74	HWY: CTH KR	COUNTY: RACINE	CROSS SECTIONS: 72ND AVE	SHEET NO: PRE_177 E

FILE NAME : S:\DOT\DOT_SE\180045_Foxconn_Local_Roads\Design\DGN Files\CTH KR East\Plansheets\090202_xs.dgn PLOT DATE : 11/9/2018 PLOT BY : wwolak PLOT NAME : PLOT SCALE : 1:20

WISCONSIN DEPARTMENT OF TRANSPORTATION

EPlans Preliminary Sheet Numbering Tool

Notes

- Acrobat 5 or higher is required to Insert Preliminary Sheet Numbers.
- The Bureau of Highway Construction Plan Examiner places sheet numbers in the final plan.
- This sheet is for placing preliminary sheet numbers with a “PRE_" prefix.
- If a plan contains multiple projects, number each plan individually.
- Leave this sheet in the plan.

TO ADD PRELIMINARY SHEET NUMBERS

1. Insert this sheet at the end of the plan

a. With the plan open in Acrobat, select Document > Insert Pages.
b. In the Select File to Insert dialog box, select this file (Preliminary_Sheet_Numbers.pdf)
c. In the Insert dialog box, choose After for Location and Last page for Page.
d. Click OK.

2. Click the Place Preliminary Sheet Numbers button

a. Go to the last sheet of the plan.
b. Click the Place Preliminary Sheet Numbers button once.
(The preliminary sheet number appears in the bottom right corner of the sheets.
The number should match the page number in the Acrobat Status bar).

3. Re-Save the PDF

a. Select File > Save As and save the PDF.

Place Preliminary Sheet Numbers

TO REMOVE PRELIMINARY SHEET NUMBERS

Remove