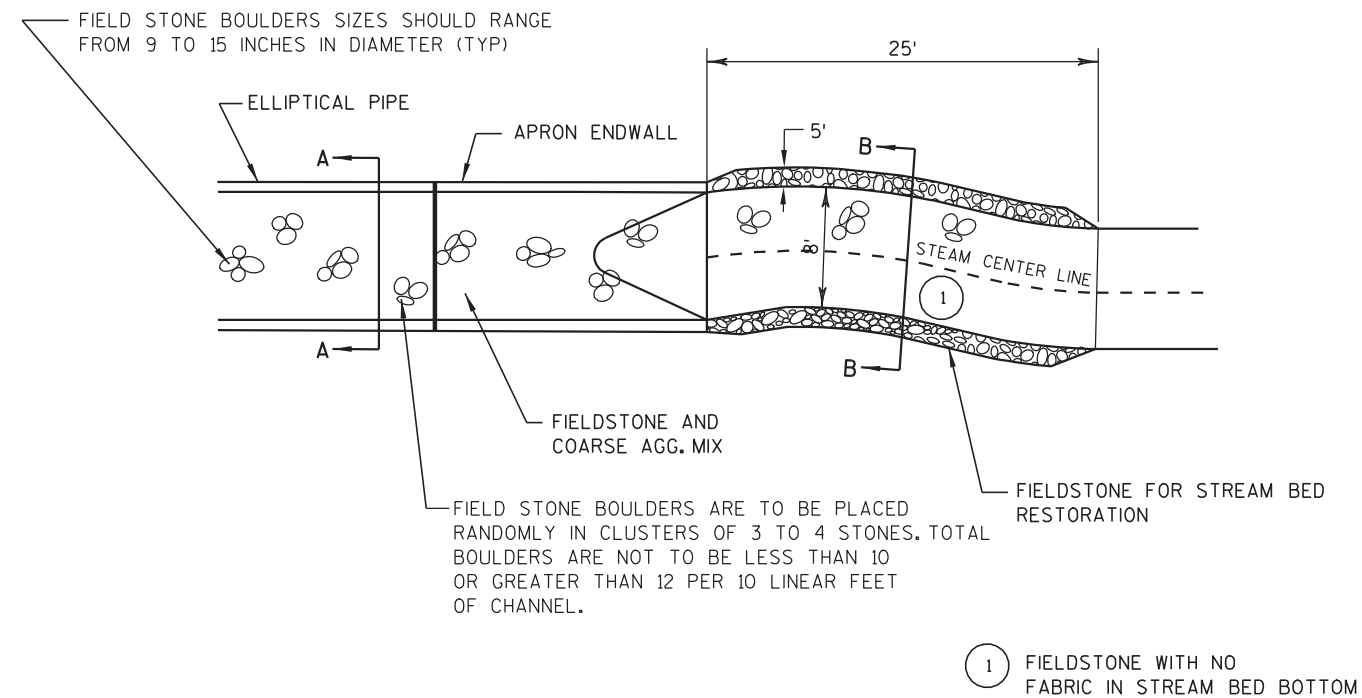


2

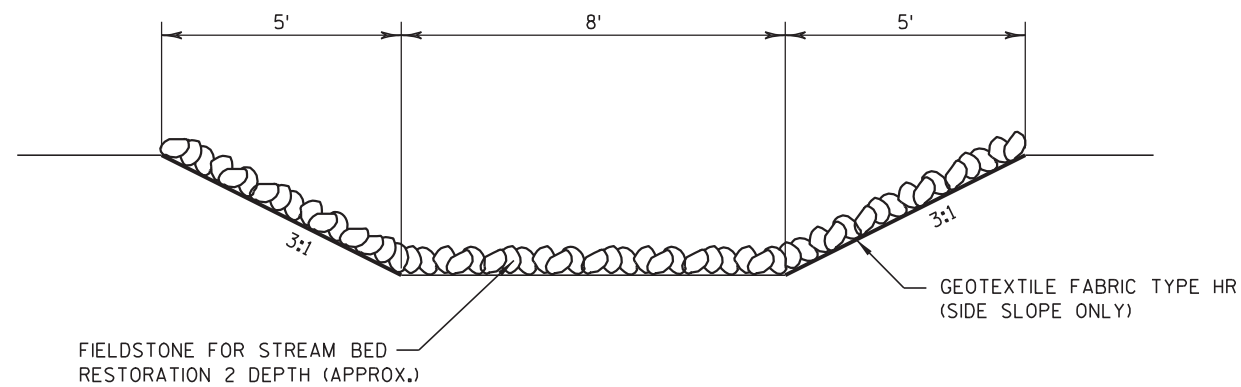
**68" X 106" ELLIPTICAL PIPE****PLAN VIEW**

STA. 667+62
C66-112
LEHNER CREEK

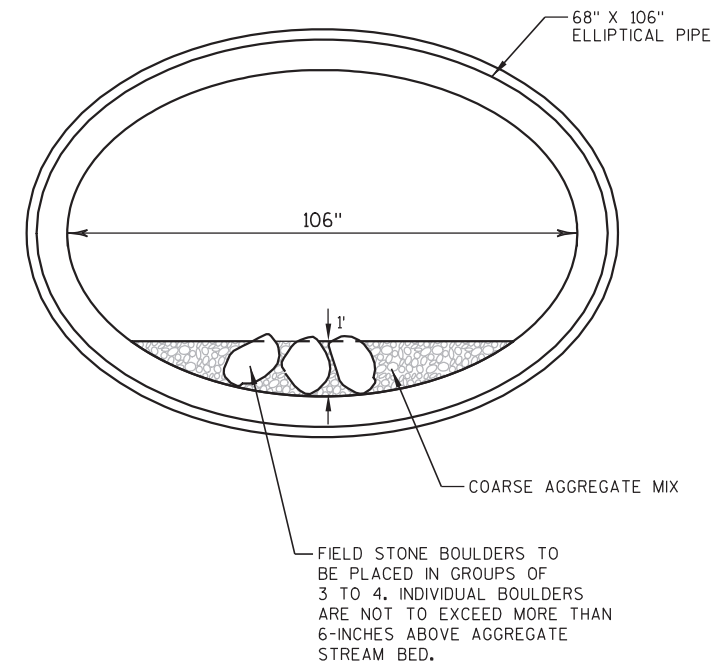
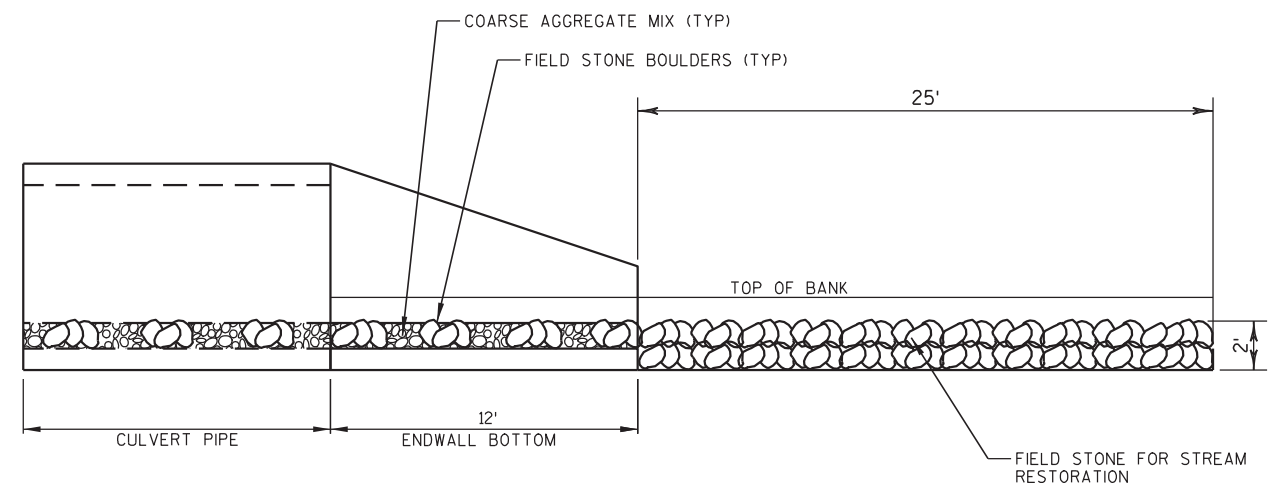
GLOSSARY OF TERMS:

COARSE AGGREGATE MIX: NATURAL, ROUNDED UNCRUSHED COURSE AGGREGATE CONSISTING OF ROUGHLY THREE PARTS NO 2 STONE AND ONE PART 3/8-INCH PEA GRAVEL, THOROUGHLY MIXED.

FIELDSTONE BOULDERS: NATURAL, ROUNDED FIELD STONE WITH A MAXIMUM DIAMETER OF 15 INCHES AND MINIMUM DIAMETER OF 9 INCHES.

**FIELDSTONE FOR STREAM BED RESTORATION****SECTION VIEW B-B**

2

**68" X 106" ELLIPTICAL PIPE****SECTION VIEW A-A****EROSION CONTROL AT 68" X 106" ELLIPTICAL PIPE****PROFILE VIEW**

PROJECT NO: 2310-10-70

HWY: STH 60

COUNTY: WASHINGTON

CONSTRUCTION DETAILS

SHEET

28

E

FILE NAME : j:\projects\d2_23101060\V8\021001_cd.dgn

PLOT DATE : 29-APR-2011 17:49

PLOT BY : dotr3h

PLOT NAME :

PLOT SCALE : 200:1

WISDOT/CAUUS SHEET 42

ATTACHMENT - E