COUNTY AND HIGHWAY	ROUTE AND SECTION	CLASS AND AGREEMENT STATE	CLASS AND AGREEMENT FEDERAL	FEDERAL DIVISION OFFICE	SHEET NUMBER	TOTAL SHEETS
40.3 40.3	94.4 794.8		12.68 12.5	4	4	3
CONST. PROJ.						

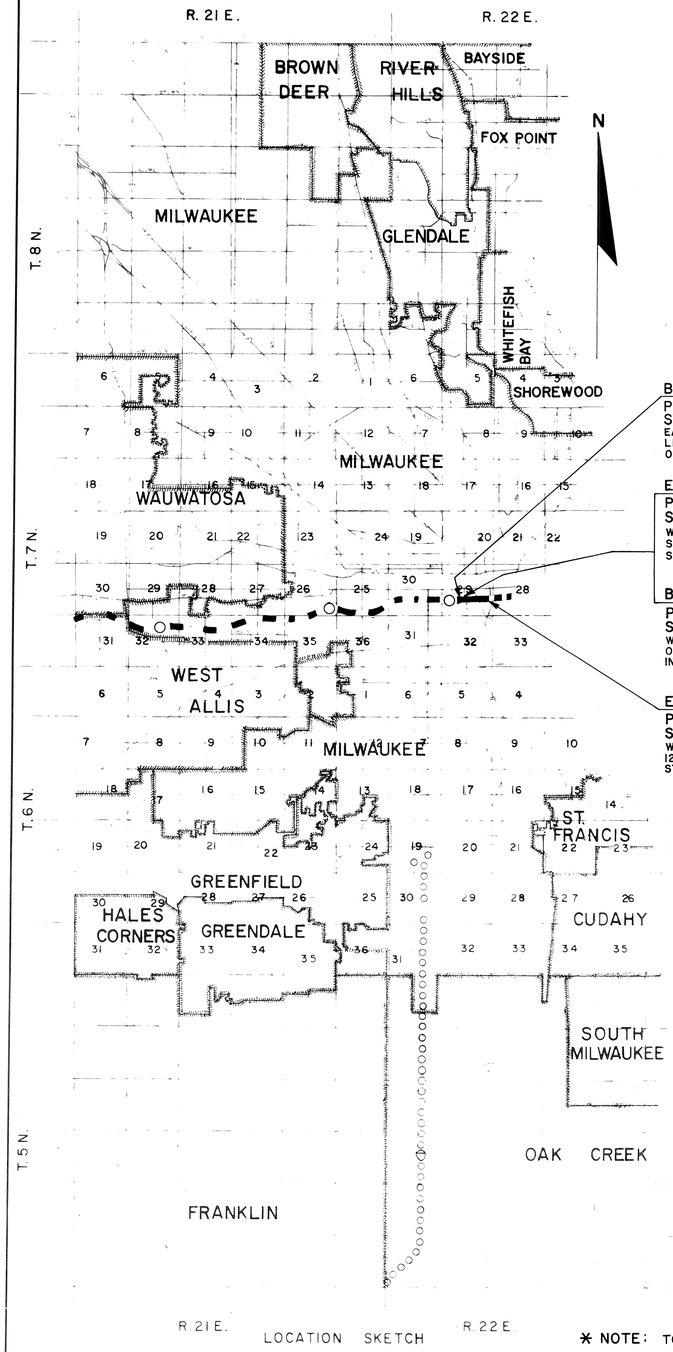

LOCATION SKETCH

BEGIN RELOCATION ORDER
PROJECT I94-4(68)309,
STA. 299+65 ℄ W-E
EAST LINE N. 8TH ST. & 190' S. OF THE SOUTH LINE OF W. CLYBOURN ST. IN THE S.W. 1/4 OF SEC. 29, T. 7 N, R. 22 E.

END RELOCATION ORDER
PROJECT I94-4(68)309,
STA. 310+50 ℄ W-E
WEST LINE N. 5TH ST. & 120' S. OF THE SOUTH LINE OF W. CLYBOURN ST IN THE S.E. 1/4 OF SEC. 29, T. 7N., R. 22 E.

BEGIN RELOCATION ORDER
PROJECT I 794-8(5) 309
STA. 310+50 ℄ W-E
WEST LINE OF N. 5TH STREET & 120' SOUTH OF THE SOUTH LINE OF W. CLYBOURN ST. IN S.E. 1/4 OF SEC. 29, T. 7 N., R. 22 E.

END RELOCATION ORDER
PROJECT I 794-8(5) 309
STA. 330+00 ℄ W-E
WEST LINE OF THE MILWAUKEE RIVER & 125' S. OF THE SOUTH LINE OF W. CLYBOURN ST. IN THE S.E. 1/4 OF SEC. 29, T. 7 N., R. 22 E.

* NOTE: TO BE ACQUIRED BY THE STATE HIGHWAY COMMISSION IN THE NAME OF THE STATE OF WISCONSIN.

SCHEDULE OF LANDS AND INTERESTS REQUIRED

	PARCEL NUMBER	SHEET NUMBER	OWNER	INTERESTS REQUIRED	SQ. FT.	PARCEL NUMBER	SHEET NUMBER	OWNER	INTERESTS REQUIRED	SQ. FT.
PROJECT I94-4(68)309	* 396	4.2	C.M.ST.P.&P. R.R. CO.	FEE	78,316					
	* 496	4.2	C.M.ST.P.&P. R.R. CO.	L.H.E.	10,915					
PROJECT I794-8(5)309	* 24	4.2	C.M.ST.P.&P. R.R. CO.	FEE	34,685					

STANDARD ABBREVIATIONS

ACRES	AC
AHEAD	AH.
APARTMENT	APT.
AVENUE	AVE.
BACK	BK.
BARN	B
BASE LINE	℄
BOULEVARD	BLVD.
BUILDING	BLDG.
CENTER LINE	℄
COMPANY	CO.
COMMERCIAL	COM.
CONSTRUCTION	CONST.
CORPORATION	CORP.
CORNER	COR.
COUNTY TRUNK HIGHWAY	C.T.H.
DEGREE OF CURVE	D.
EAST	E.
EAST LINE	E/L
FOOT (FEET)	FT.
GARAGE	G.
HIGHWAY	HWY.
HIGHWAY EASEMENT	H.E.
HIS WIFE	H.W.
HOUSE	H.
INCORPORATED	INC.
LEFT	LT.
LENGTH OF CURVE	L
LIMITED HIGHWAY EASEMENT	L.H.E.
MANUFACTURING	MFG.
MEASURED	M.
MILE	MI.
MILWAUKEE	MILW.
MILWAUKEE COUNTY	MIL. CO.
NORTH	N.
NORTHEAST	N.E.
NORTHWEST	N.W.
NUMBER	NO. OR #
PARALLEL	PLL.
PERMANENT	PERM.
POINT OF CURVATURE	P.C.
POINT OF INTERSECTION	P.I.
POINT OF TANGENCY	P.T.
PROJECT	PROJ.
PROPERTY LINE	P.L.
QUIT CLAIM DEED	Q.C.D.
RADIUS	R
RAILROAD	R.R.
RAILWAY	R.Y.
RELOCATED	REL.
RESTAURANT	REST.
RIGHT OF WAY	R/W.
ROAD	RD.
SECTION	SEC.
SERVICE STATION	S.S.
SHED	SH.
SOUTH	S.
SOUTHEAST	S.E.
SOUTHWEST	S.W.
SQUARE	SQ.
STATE TRUNK HIGHWAY	S.T.H.
STATION	STA.
STREET	ST.
SUBDIVISION	SUBD.
TEMPORARY	TEMP.
TANGENT LENGTH OF CURVE	T
TAVERN	TAV.
WEST	W.
WISCONSIN	WISC.
WISCONSIN ELECTRIC POWER COMPANY	W.E.P. CO.

REVISION DATE
11-27-64
6-8-65

MILWAUKEE COUNTY EXPRESSWAY COMMISSION
STATE HIGHWAY COMMISSION OF WISCONSIN
PLAT OF RIGHT OF WAY REQUIRED

PROJECT I94-4(68)309 I794-8(5)309
EAST-WEST FREEWAY
(CENTRAL INTERCHANGE) (N. 5TH ST. TO MILWAUKEE RIVER)
RAILROAD RELOCATION

LENGTH 0.205 MILES SCALE 0 2 **LENGTH 0.369 MILES**

LENGTH MILES MIL.

DATED 7-24-64

~~I 794-8(5) 309~~
4.0
I 94-4(68) 309

COUNTY AND HIGHWAY	ROUTE AND SECTION	CLASS AND AGREEMENT STATE	CLASS AND AGREEMENT FEDERAL	FEDERAL DIVISION OFFICE	SHEET NUMBER	TOTAL SHEETS
40.3 40.3	94.4 794.8		12.68 12.5	4	4.1	3
CONST. PROJ.						

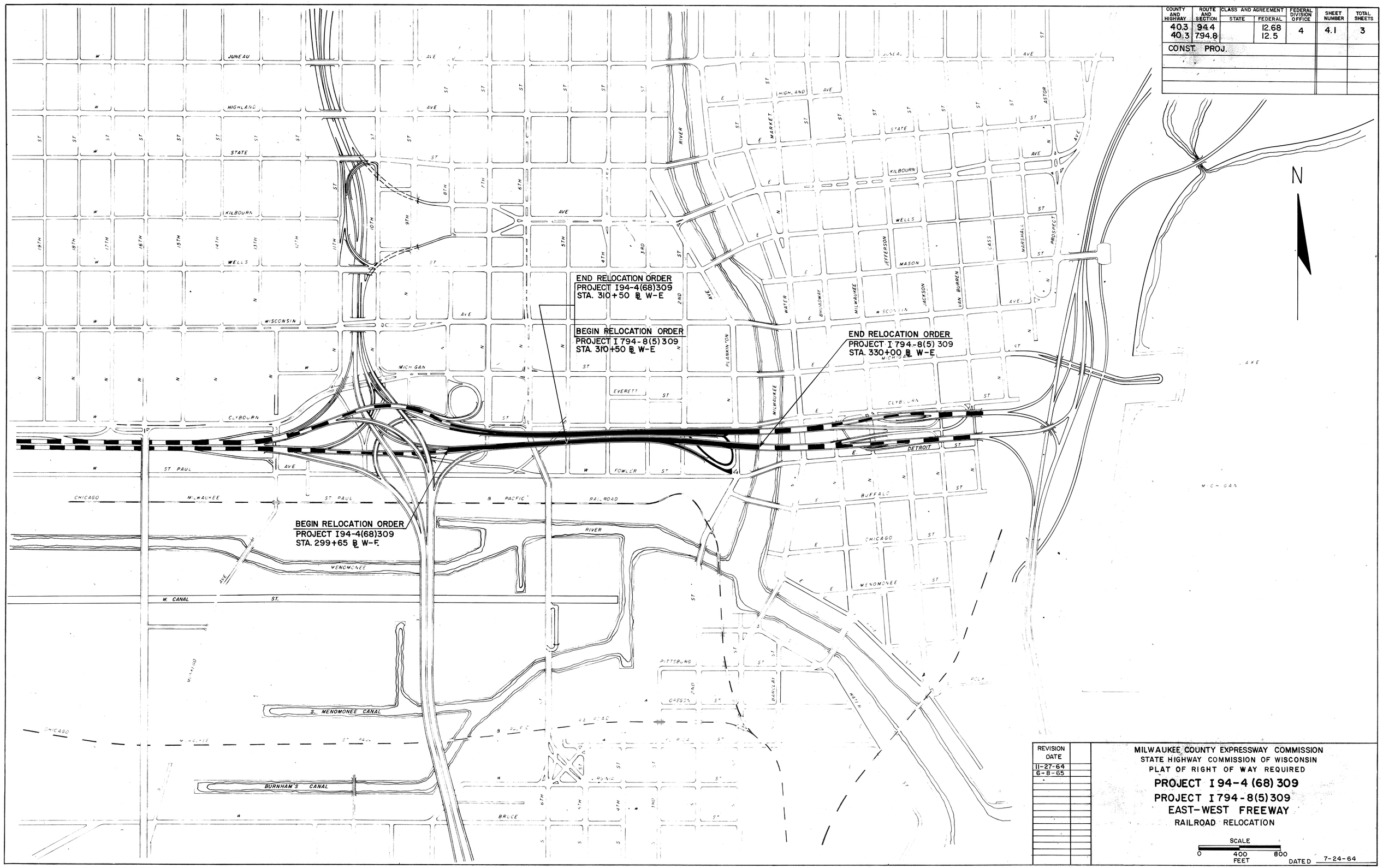

REVISION DATE
11-27-64
6-8-65

MILWAUKEE COUNTY EXPRESSWAY COMMISSION
STATE HIGHWAY COMMISSION OF WISCONSIN
PLAT OF RIGHT OF WAY REQUIRED

PROJECT I 94-4 (68) 309
PROJECT I 794-8(5) 309
EAST-WEST FREEWAY
RAILROAD RELOCATION

SCALE
0 400 800
FEET

DATED 7-24-64

4.1

COUNTY AND HIGHWAY	ROUTE AND SECTION	CLASS AND AGREEMENT STATE	CLASS AND AGREEMENT FEDERAL	FEDERAL DIVISION OFFICE	SHEET NUMBER	TOTAL SHEETS
403	944		12.68	4	4.2	3
40.3	794.8		12.5			

CONST. PROJ.

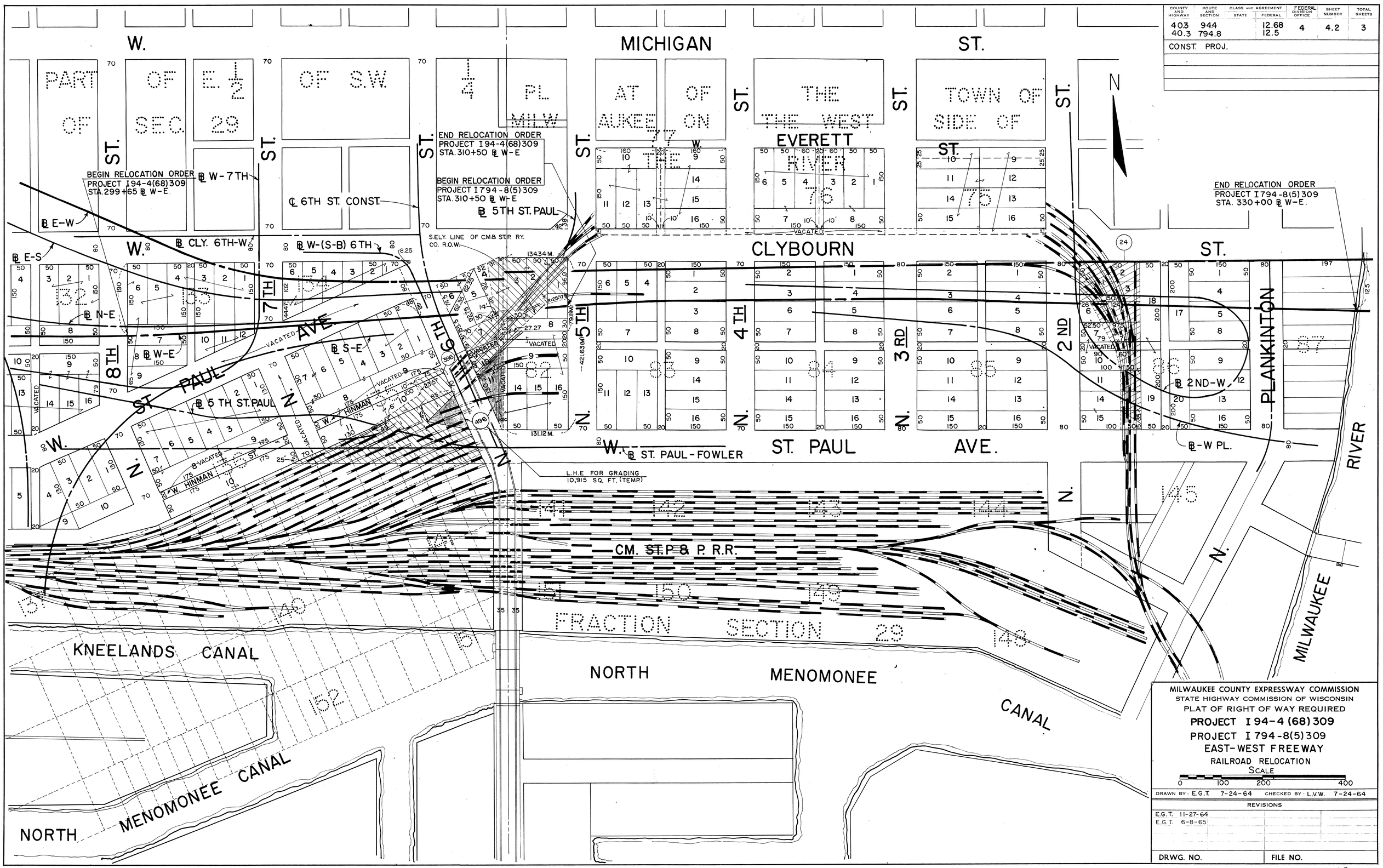

4.2