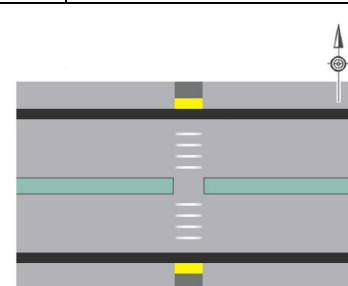
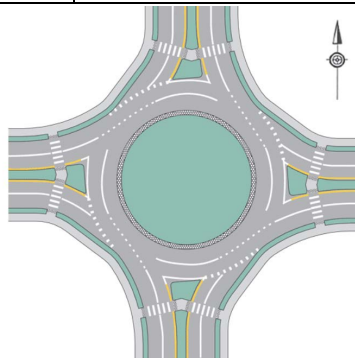
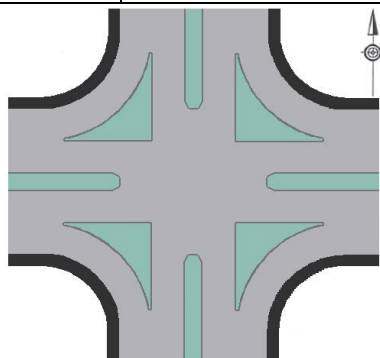




Curb Ramp Compliance Design Report

Include copy of this report in project records.

| | | | | | |
|--------------|--------------|---------------------------|-------|-----------------------------|-------|
| Project ID | | Project Name | | Region | |
| Highway/Road | | Intersecting Highway/Road | | Curb Ramp SDD Date in Plans | |
| Date | Inspected By | | Email | | Phone |



| Curb Ramp Location(s) | Ramp Location | | Ramp Location | | Ramp Location | | Ramp Location | |
|--|---------------|--|---------------|--|---------------|--|---------------|--|
| Curb Ramp ID (STA or other identifier) | | | | | | | | |
| Location Type | | | | | | | | |
| Curb Ramp Type | | | | | | | | |

| Curb Ramp Attributes | Ramp Location | | | Ramp Location | | | Ramp Location | | | Ramp Location | | |
|---|---------------|----|----|---------------|----|----|---------------|----|----|---------------|----|----|
| Ramp Opening Width (48" minimum) | " | | | " | | | " | | | " | | |
| Ramp Running Slope (8.33% maximum) | % | | | % | | | % | | | % | | |
| Ramp Cross Slope (2% maximum) | % | | | % | | | % | | | % | | |
| LT. Flare Slope (10% max., 6:1 max. for graded) | % | | | % | | | % | | | % | | |
| RT. Flare Slope (10% max., 6:1 max. for graded) | % | | | % | | | % | | | % | | |
| Rollover (11% maximum) | % | | | % | | | % | | | % | | |
| 4'x4' Clear Space at Ramp Bottom? | Yes | No | NA | Yes | No | NA | Yes | No | NA | Yes | No | NA |

| Level Landing Attributes | Ramp Location | | | Ramp Location | | | Ramp Location | | | Ramp Location | | |
|--|---------------|--|--|---------------|--|--|---------------|--|--|---------------|--|--|
| Width (48" minimum) | " | | | " | | | " | | | " | | |
| Depth (48" minimum) | " | | | " | | | " | | | " | | |
| Cross Slope (2% maximum - both directions) | % | | | % | | | % | | | % | | |

| Detectable Warning Field Attributes | Ramp Location | | | Ramp Location | | | Ramp Location | | | Ramp Location | | |
|---|---------------|----|----|---------------|----|----|---------------|----|----|---------------|----|----|
| Detectable Warning Field Spans Ramp Width? | Yes | No | | Yes | No | | Yes | No | | Yes | No | |
| Radial Panels? | Yes | No | NA | Yes | No | NA | Yes | No | NA | Yes | No | NA |
| Warning Field Color (Yellow, White, Patina) | | | | | | | | | | | | |

| Transition Details | Ramp Location | | Ramp Location | | Ramp Location | | Ramp Location | |
|---|---------------|----|---------------|----|---------------|----|---------------|----|
| Lip less than ¼ inch? (if present) | Yes | No | Yes | No | Yes | No | Yes | No |
| Gutter Flowline Slope at Ramp (2% maximum*) | % | | % | | % | | % | |
| Gutter Counter Slope (4% maximum) | % | | % | | % | | % | |

*Slope at street crossings without yield or stop control and at mid-block street crossings shall be permitted to equal the road grade.

If curb ramp not built to plan specs, explain below.