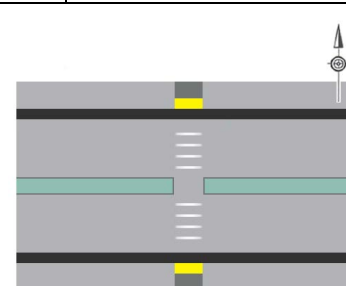
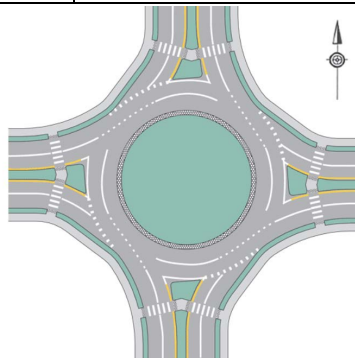
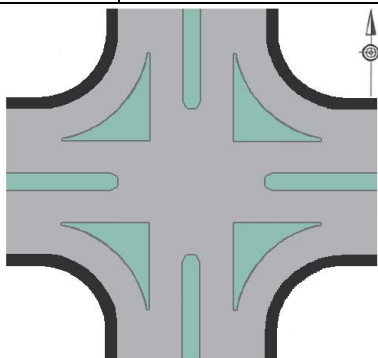




# Curb Ramp Compliance Design Report

Include copy of this report in project records.

Project ID		Project Name		Region	
Highway/Road		Intersecting Highway/Road		Curb Ramp SDD Date in Plans	
Date	Inspected By		Email		Phone



Curb Ramp Location(s)	Ramp Location		Ramp Location		Ramp Location		Ramp Location	
Curb Ramp ID (STA or other identifier)								
Location Type								
Curb Ramp Type								

Curb Ramp Attributes	Ramp Location			Ramp Location			Ramp Location			Ramp Location		
Ramp Opening Width (48" minimum)	"			"			"			"		
Ramp Running Slope (8.33% maximum)	%			%			%			%		
Ramp Cross Slope (2% maximum)	%			%			%			%		
LT. Flare Slope (10% max., 6:1 max. for graded)	%			%			%			%		
RT. Flare Slope (10% max., 6:1 max. for graded)	%			%			%			%		
Rollover (11% maximum)	%			%			%			%		
4'x4' Clear Space at Ramp Bottom?	Yes	No	NA	Yes	No	NA	Yes	No	NA	Yes	No	NA

Level Landing Attributes	Ramp Location			Ramp Location			Ramp Location			Ramp Location		
Width (48" minimum)	"			"			"			"		
Depth (48" minimum)	"			"			"			"		
Cross Slope (2% maximum - both directions)	%			%			%			%		

Detectable Warning Field Attributes	Ramp Location			Ramp Location			Ramp Location			Ramp Location		
Detectable Warning Field Spans Ramp Width?	Yes	No		Yes	No		Yes	No		Yes	No	
Radial Panels?	Yes	No	NA	Yes	No	NA	Yes	No	NA	Yes	No	NA
Warning Field Color (Yellow, White, Patina)												

Transition Details	Ramp Location		Ramp Location		Ramp Location		Ramp Location	
Lip less than ¼ inch? (if present)	Yes	No	Yes	No	Yes	No	Yes	No
Gutter Flowline Slope at Ramp (2% maximum*)	%		%		%		%	
Gutter Counter Slope (4% maximum)	%		%		%		%	

\*Slope at street crossings without yield or stop control and at mid-block street crossings shall be permitted to equal the road grade.

If curb ramp not built to plan specs, explain below.