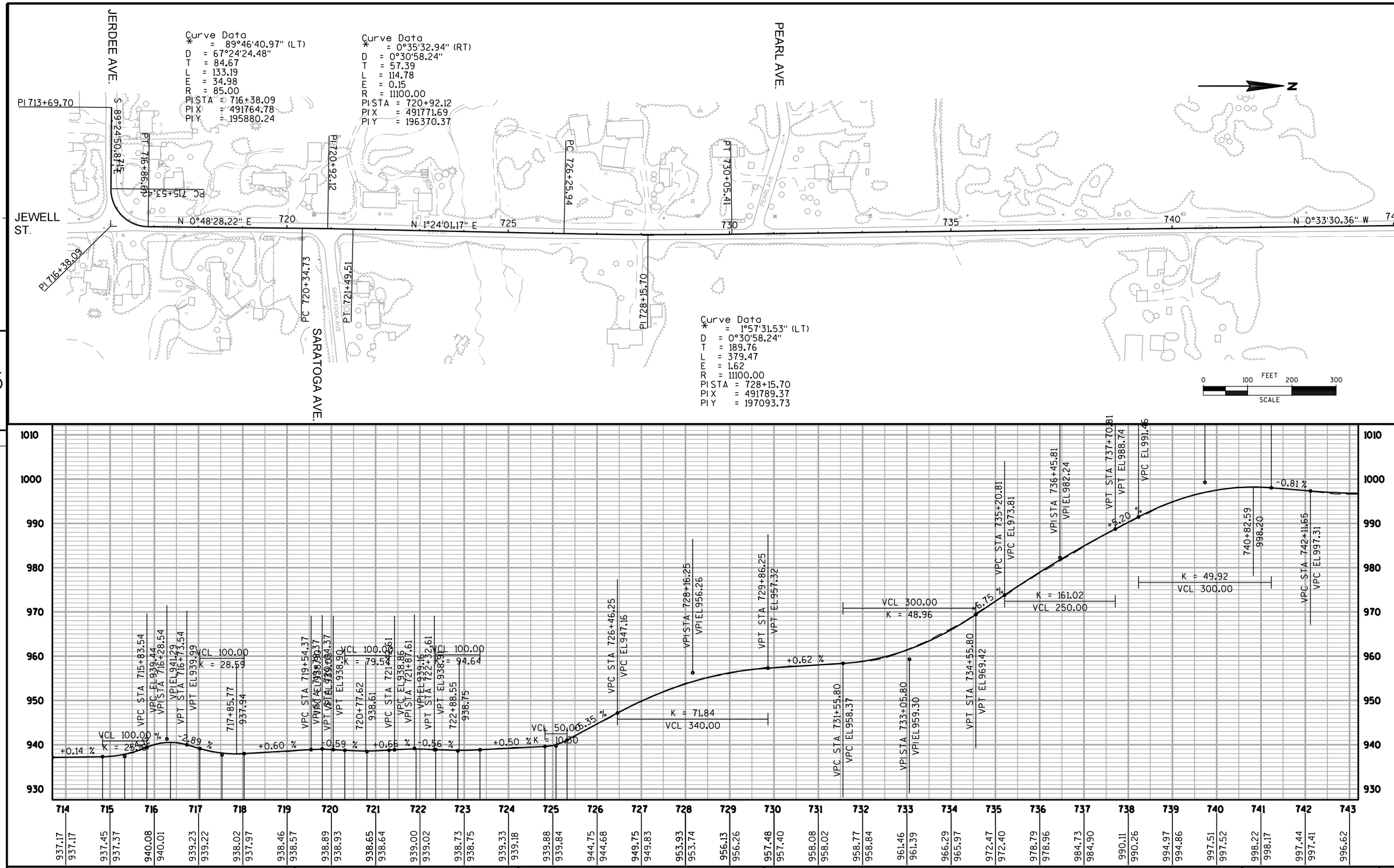

PROJECT NO: 8865-00-32/62	HWY: STH 65	COUNTY: ST. CROIX / POLK	EXISTING PLAN & PROFILE (BEST FIT)	SHEET NO:	E

FILE NAME : c:±Users±PROJECTS±D6±STH65±STH65±ppbestfit.DGN PLOT DATE : 11-APR-2013 07:42 PLOT BY : dotkyk PLOT NAME : PLOT SCALE : 2:1



5

5

PROJECT NO: 8865-00-32/62	HWY: STH 65	COUNTY: ST. CROIX / POLK	EXISTING PLAN & PROFILE (BEST FIT)	SHEET NO:	E

FILE NAME : c:±Users±PROJECTS±D6±STH65±STH65±ppbestfit.DGN PLOT DATE : 11-APR-2013 07:43 PLOT BY : dotkyk PLOT NAME : PLOT SCALE : 2:1

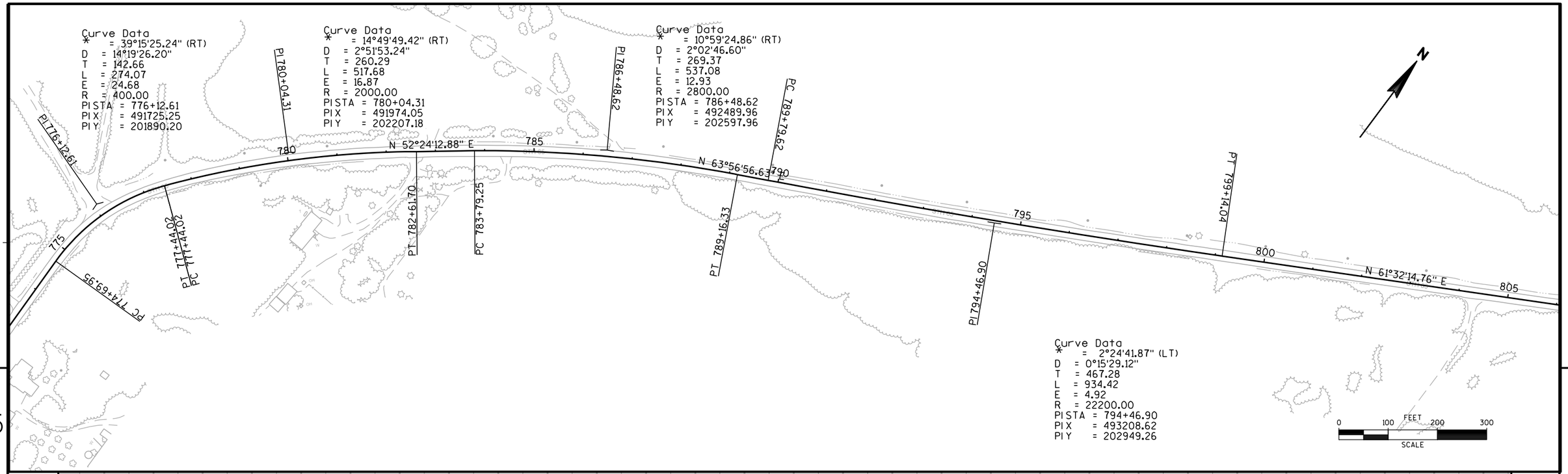

PROJECT NO: 8865-00-32/62	HWY: STH 65	COUNTY: ST. CROIX / POLK	EXISTING PLAN & PROFILE (BEST FIT)	SHEET NO:	E

FILE NAME : c:±Users±PROJECTS±D6±STH65±STH65±ppbestfit.DGN PLOT DATE : 11-APR-2013 07:44 PLOT BY : dotkyk PLOT NAME : PLOT SCALE : 2:1

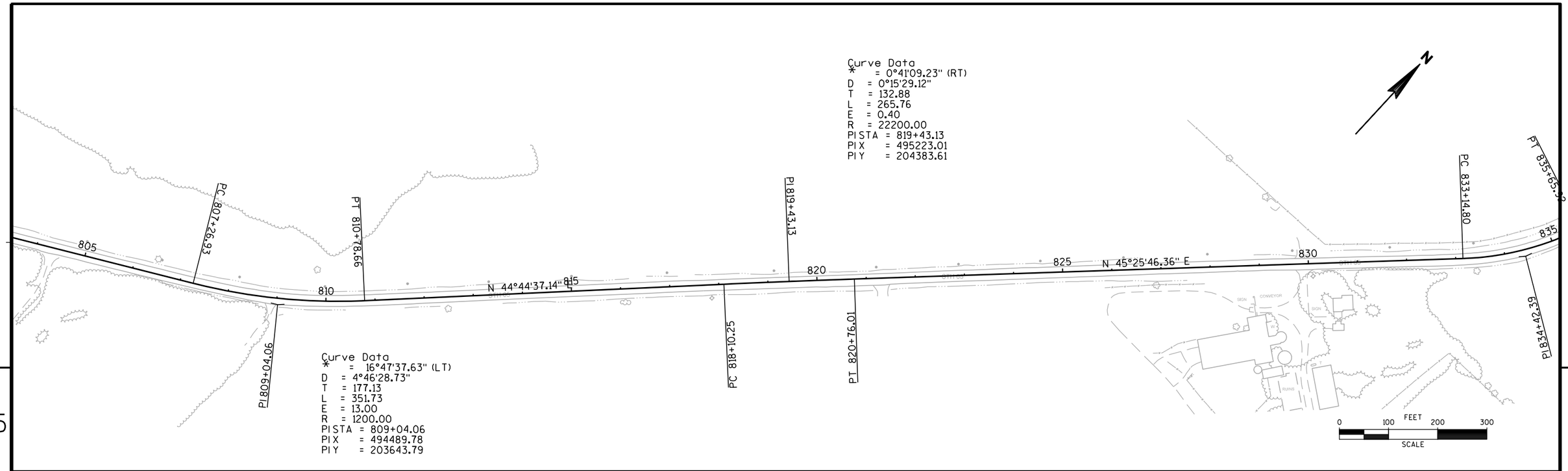

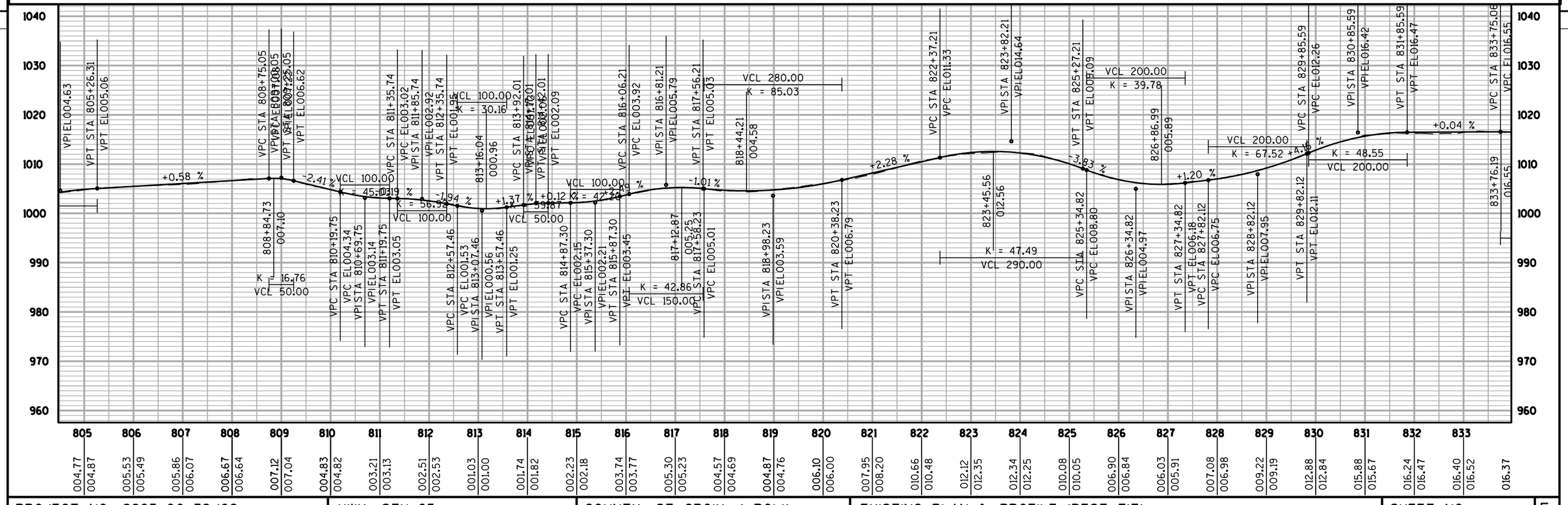

PROJECT NO: 8865-00-32/62	HWY: STH 65	COUNTY: ST. CROIX / POLK	EXISTING PLAN & PROFILE (BEST FIT)	SHEET NO:	E

FILE NAME : c:±Users±PROJECTS±D6±STH65±STH65±ppbestfit.DGN PLOT DATE : 11-APR-2013 07:44 PLOT BY : dotkyk PLOT NAME : PLOT SCALE : 2:1

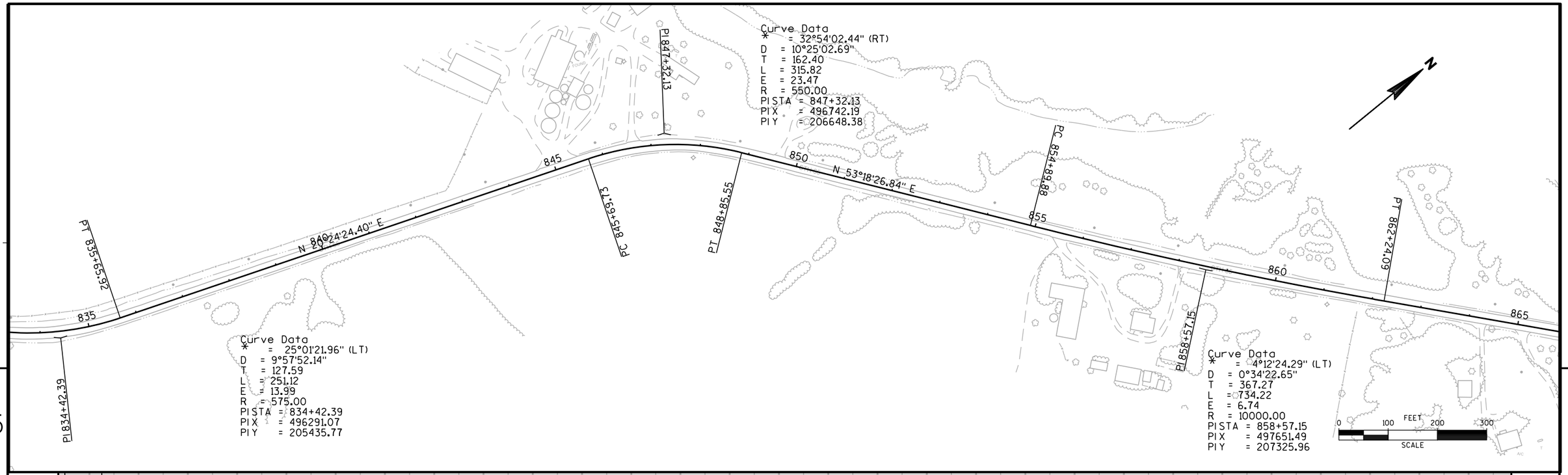

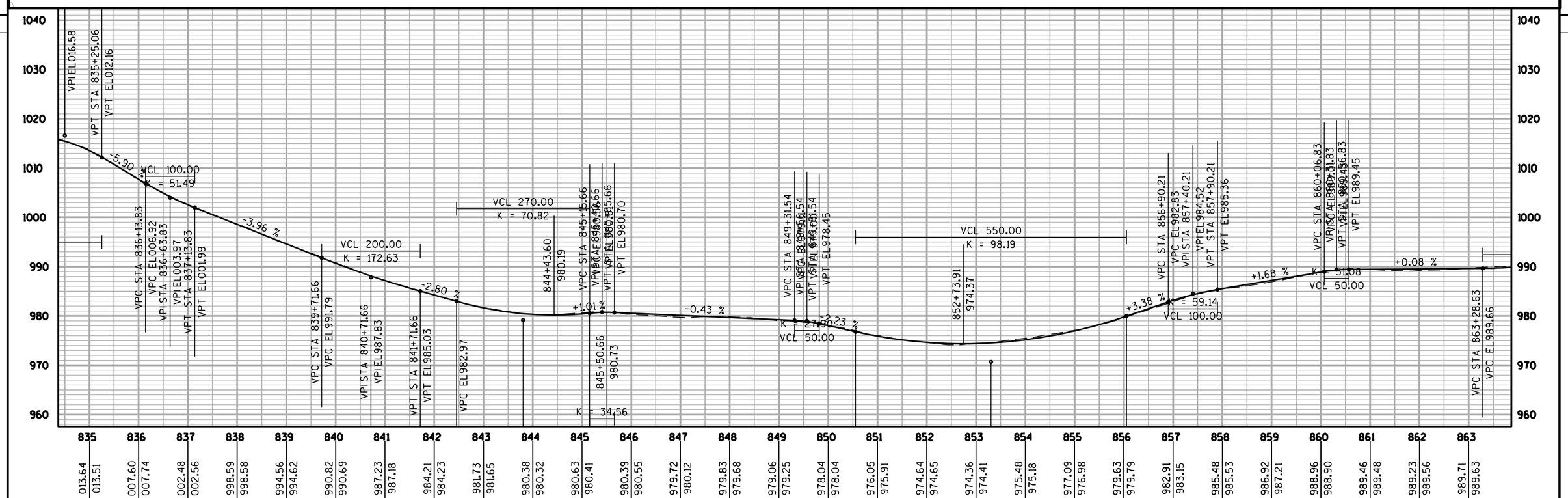

PROJECT NO: 8865-00-32/62	HWY: STH 65	COUNTY: ST. CROIX / POLK	EXISTING PLAN & PROFILE (BEST FIT)	SHEET NO:	E

FILE NAME : c:±Users±PROJECTS±D6±STH65±STH65±ppbestfit.DGN PLOT DATE : 11-APR-2013 07:45 PLOT BY : dotkyk PLOT NAME : PLOT SCALE : 2:1

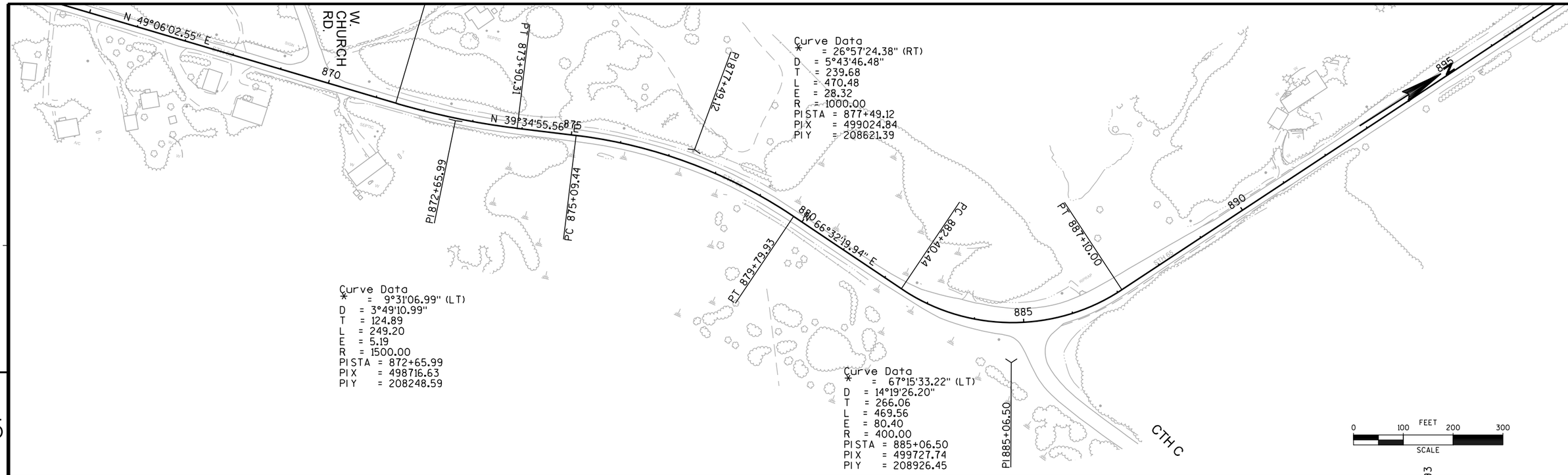

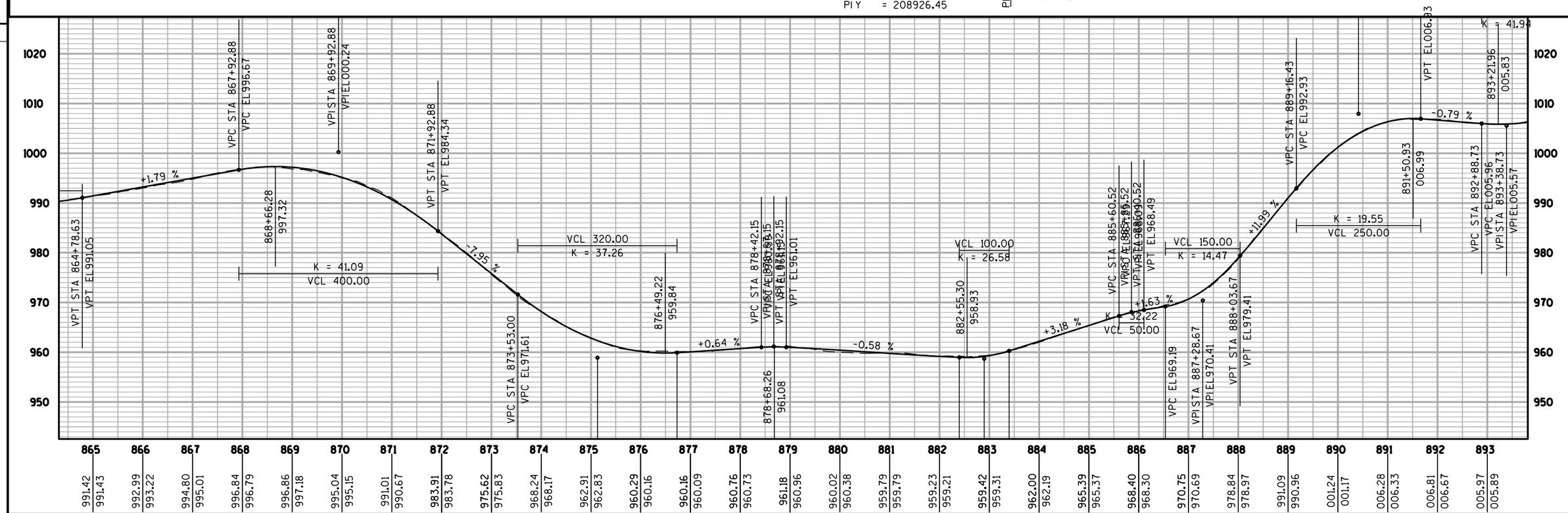

PROJECT NO: 8865-00-32/62	HWY: STH 65	COUNTY: ST. CROIX / POLK	EXISTING PLAN & PROFILE (BEST FIT)	SHEET NO:	E

FILE NAME : c:±Users±PROJECTS±D6±STH65±STH65±ppbestfit.DGN PLOT DATE : 11-APR-2013 07:46 PLOT BY : dotkyk PLOT NAME : PLOT SCALE : 2:1



PROJECT NO: 8865-00-32/62	HWY: STH 65	COUNTY: ST. CROIX / POLK	EXISTING PLAN & PROFILE (BEST FIT)	SHEET NO:	E

FILE NAME : c:±Users±PROJECTS±D6±STH65±STH65±ppbestfit.DGN PLOT DATE : 11-APR-2013 07:46 PLOT BY : dotkyk PLOT NAME : PLOT SCALE : 2:1

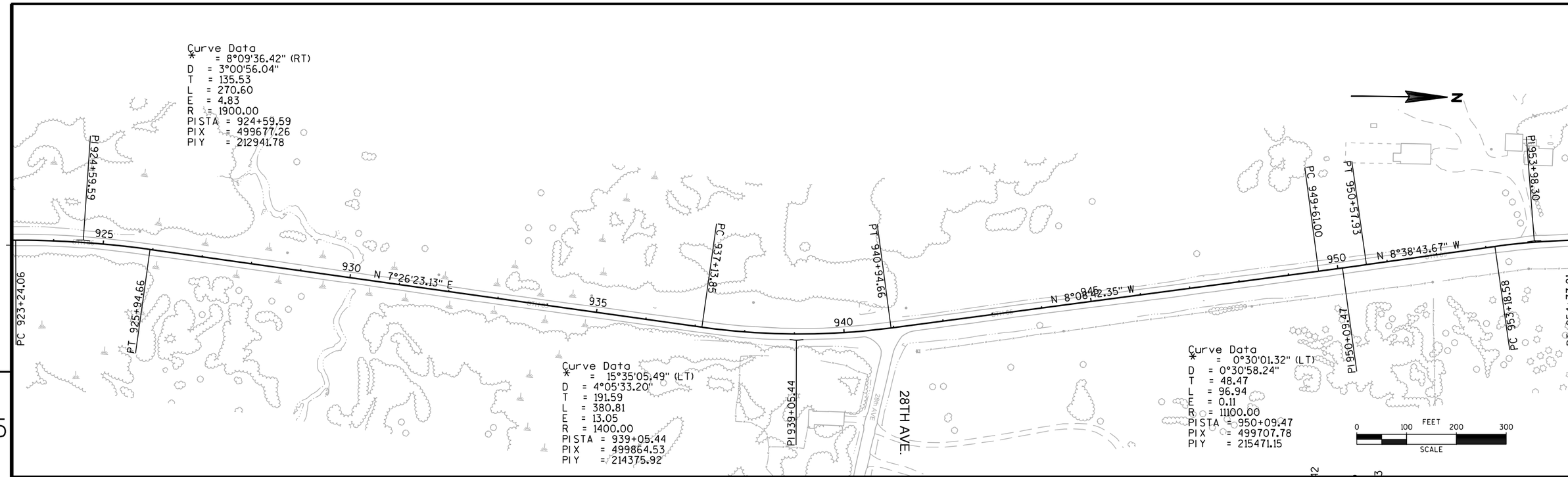

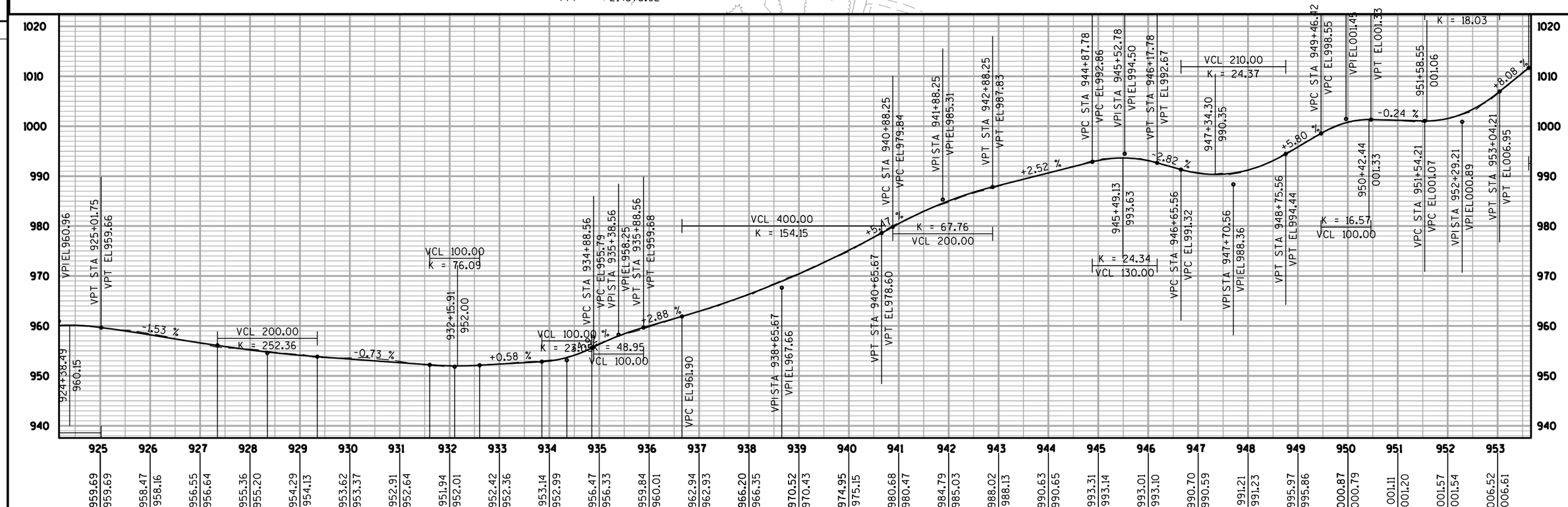

PROJECT NO: 8865-00-32/62	HWY: STH 65	COUNTY: ST. CROIX / POLK	EXISTING PLAN & PROFILE (BEST FIT)	SHEET NO:	E

FILE NAME : c:±Users±PROJECTS±D6±STH65±STH65±ppbestfit.DGN PLOT DATE : 11-APR-2013 07:47 PLOT BY : dotkyk PLOT NAME : PLOT SCALE : 2:1

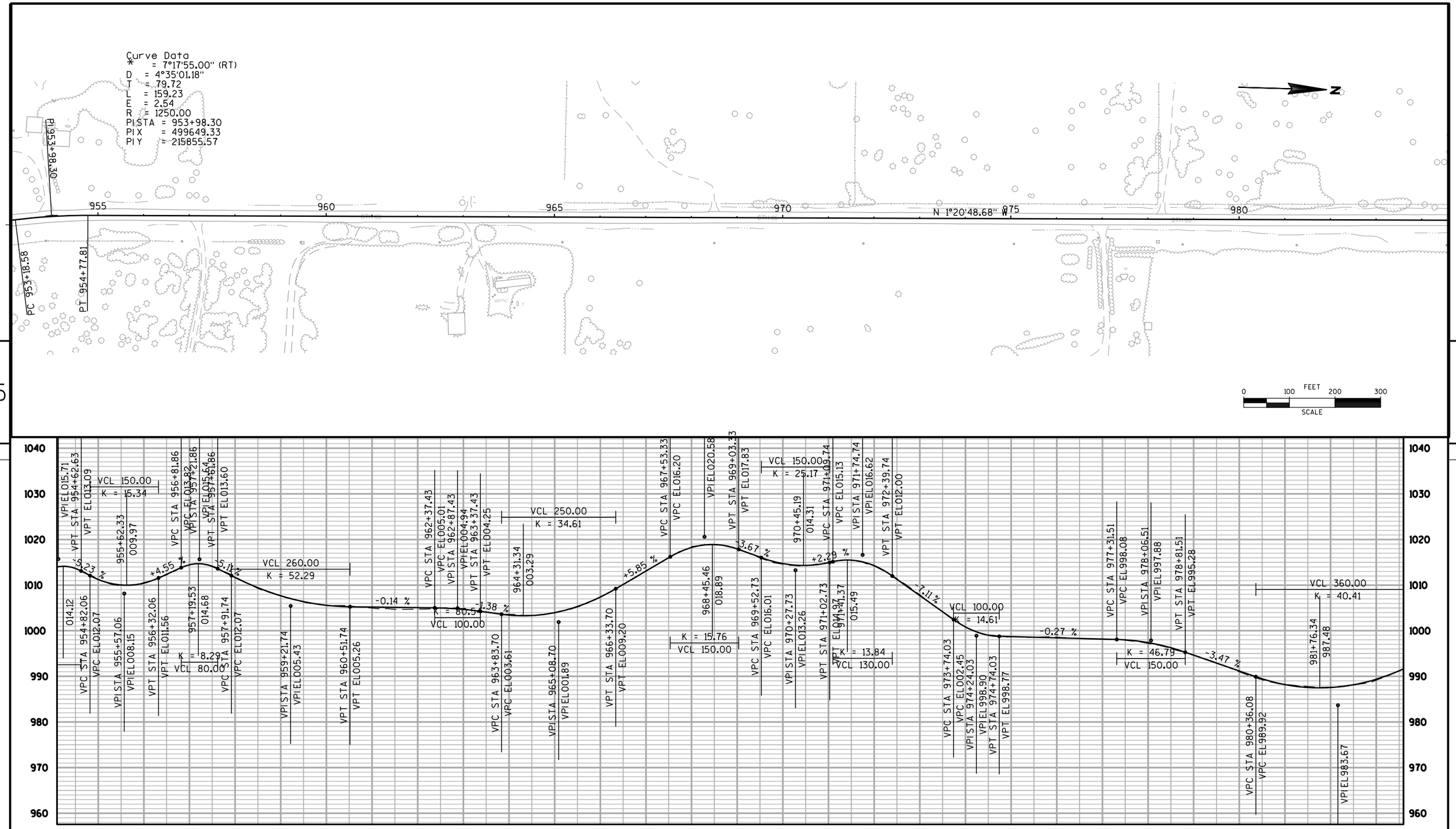

5

5

PROJECT NO: 8865-00-32/62	HWY: STH 65	COUNTY: ST. CROIX / POLK	EXISTING PLAN & PROFILE (BEST FIT)	SHEET NO:	E

FILE NAME : c:±Users±PROJECTS±D6±STH65±STH65±ppbestfit.DGN PLOT DATE : 11-APR-2013 07:48 PLOT BY : dotkyk PLOT NAME : PLOT SCALE : 2:1

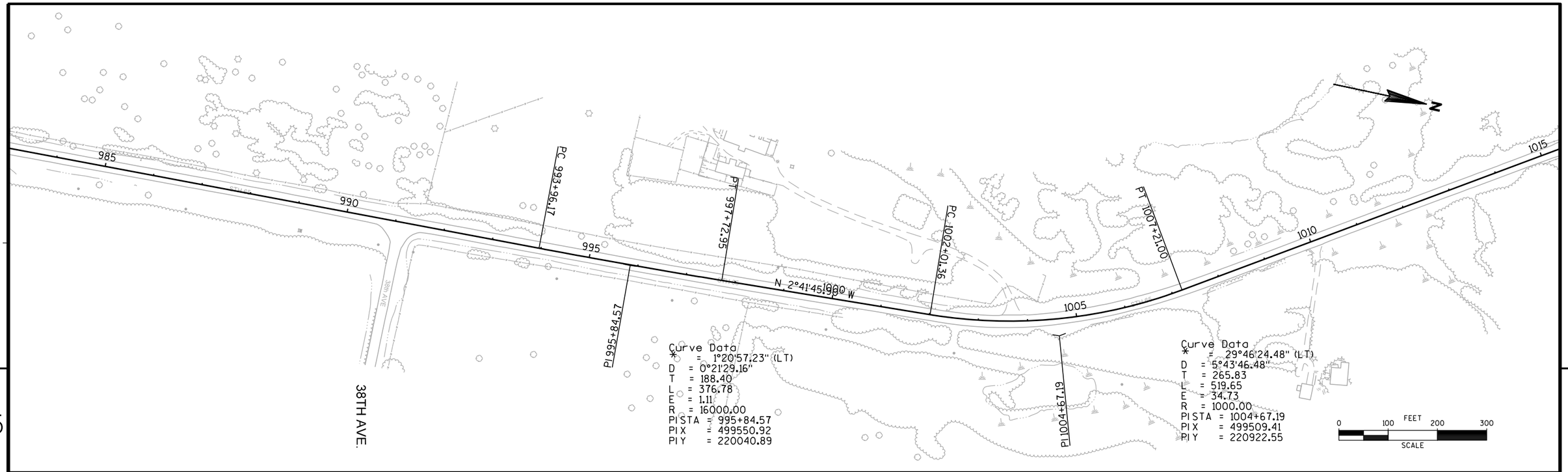

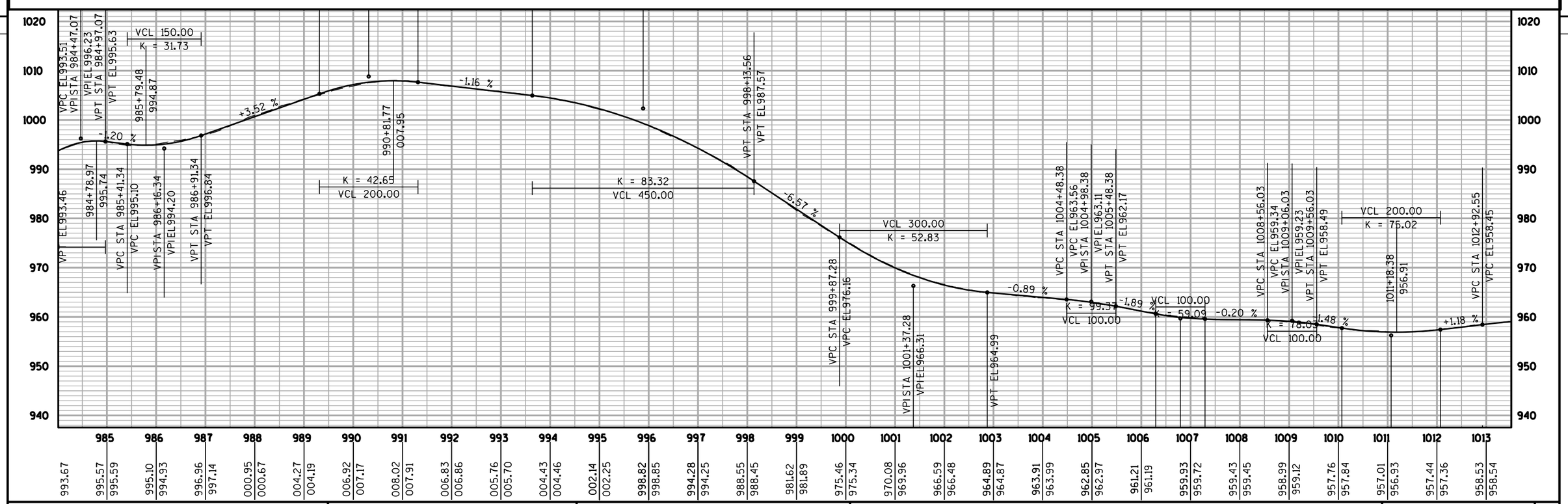

PROJECT NO: 8865-00-32/62	HWY: STH 65	COUNTY: ST. CROIX / POLK	EXISTING PLAN & PROFILE (BEST FIT)	SHEET NO:	E

FILE NAME : c:±Users±PROJECTS±D6±STH65±STH65±ppbestfit.DGN PLOT DATE : 11-APR-2013 07:48 PLOT BY : dotkyk PLOT NAME : PLOT SCALE : 2:1

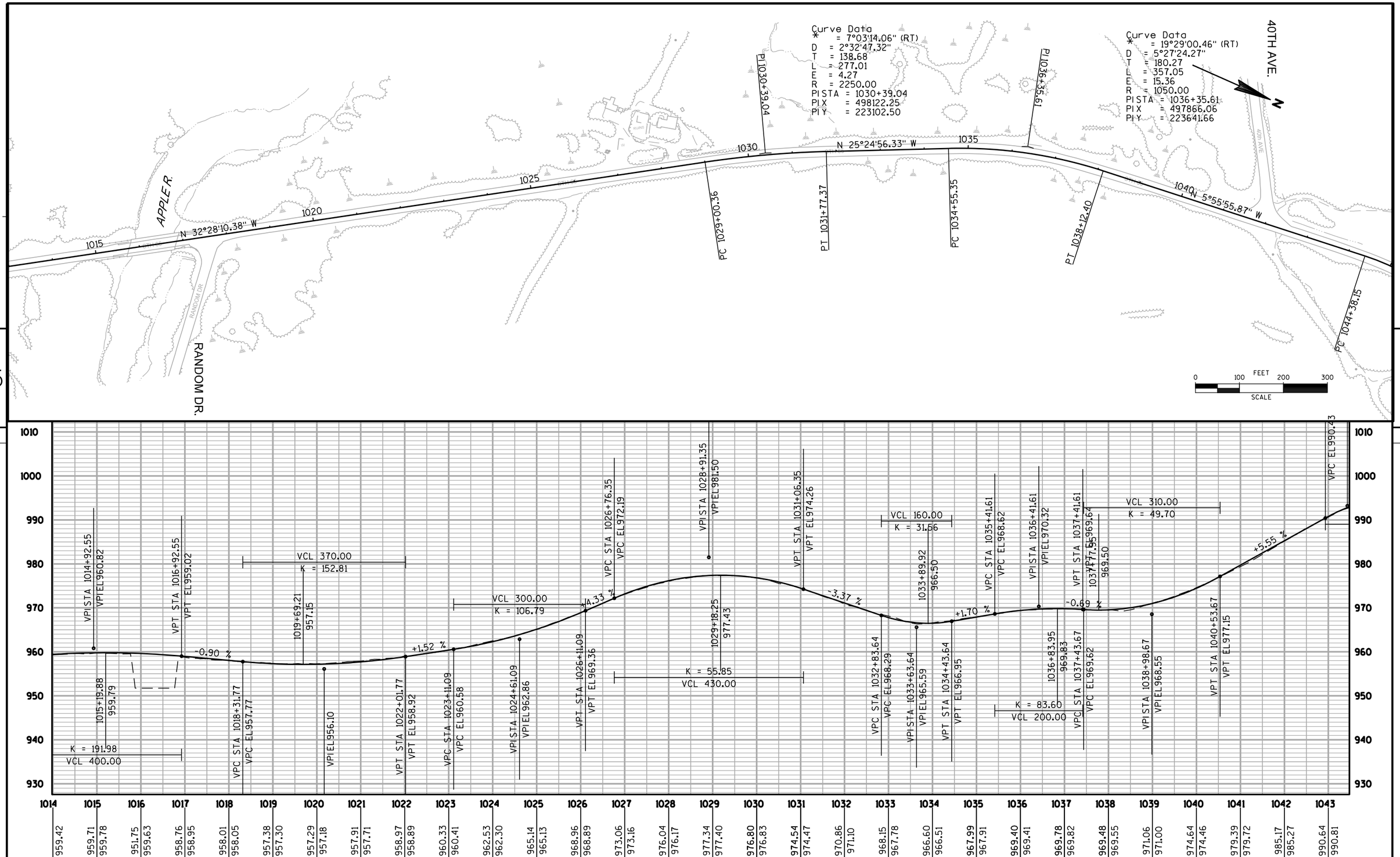

PROJECT NO: 8865-00-32/62	HWY: STH 65	COUNTY: ST. CROIX / POLK	EXISTING PLAN & PROFILE (BEST FIT)	SHEET NO:	E

FILE NAME : c:±Users±PROJECTS±D6±STH65±STH65±ppbestfit.DGN PLOT DATE : 11-APR-2013 07:49 PLOT BY : dotkyk PLOT NAME : PLOT SCALE : 2:1

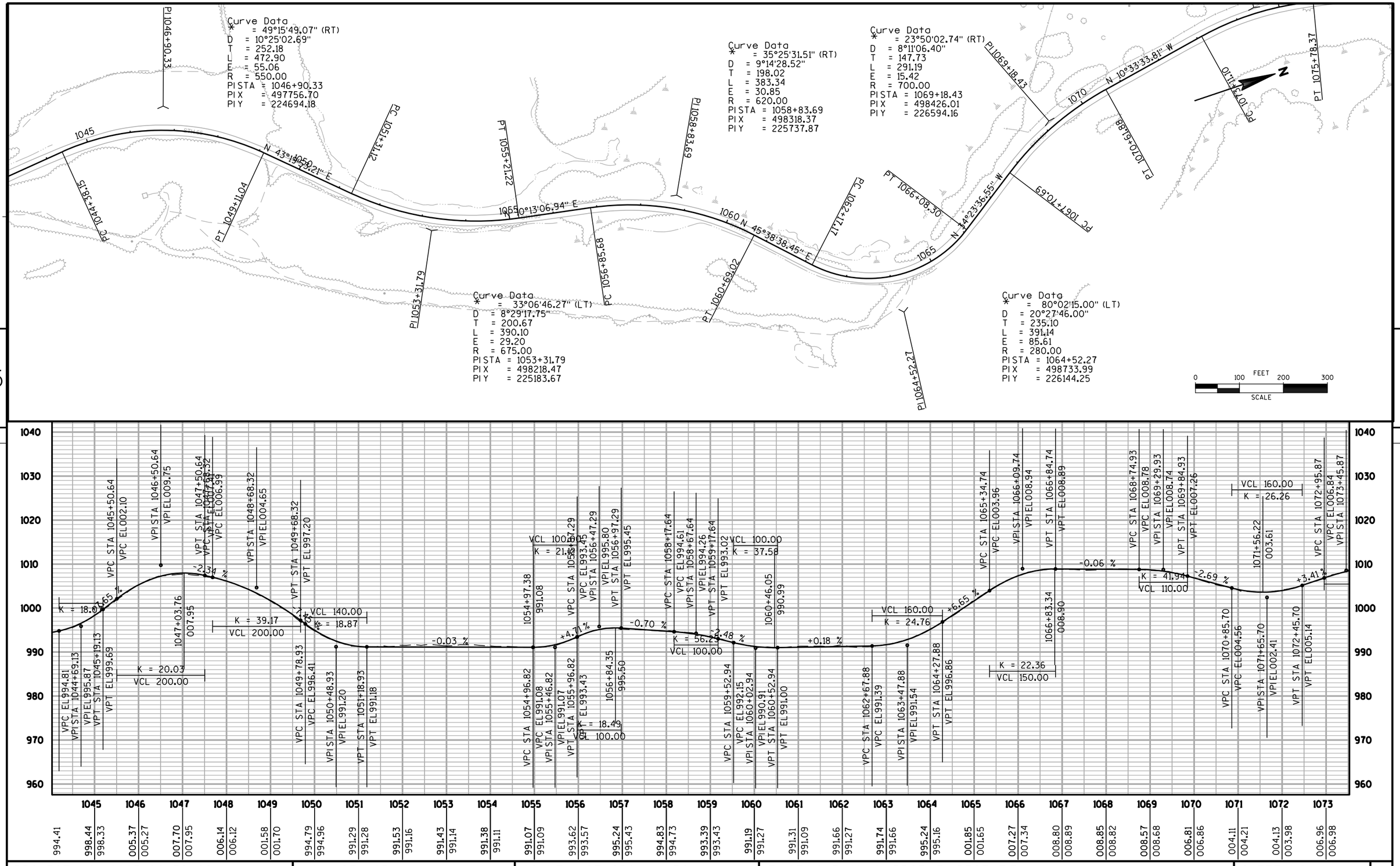

PROJECT NO: 8865-00-32/62	HWY: STH 65	COUNTY: ST. CROIX / POLK	EXISTING PLAN & PROFILE (BEST FIT)	SHEET NO:	E

FILE NAME : c:±Users±PROJECTS±D6±STH65±STH65±ppbestfit.DGN PLOT DATE : 11-APR-2013 07:50 PLOT BY : dotkyk PLOT NAME : PLOT SCALE : 2:1

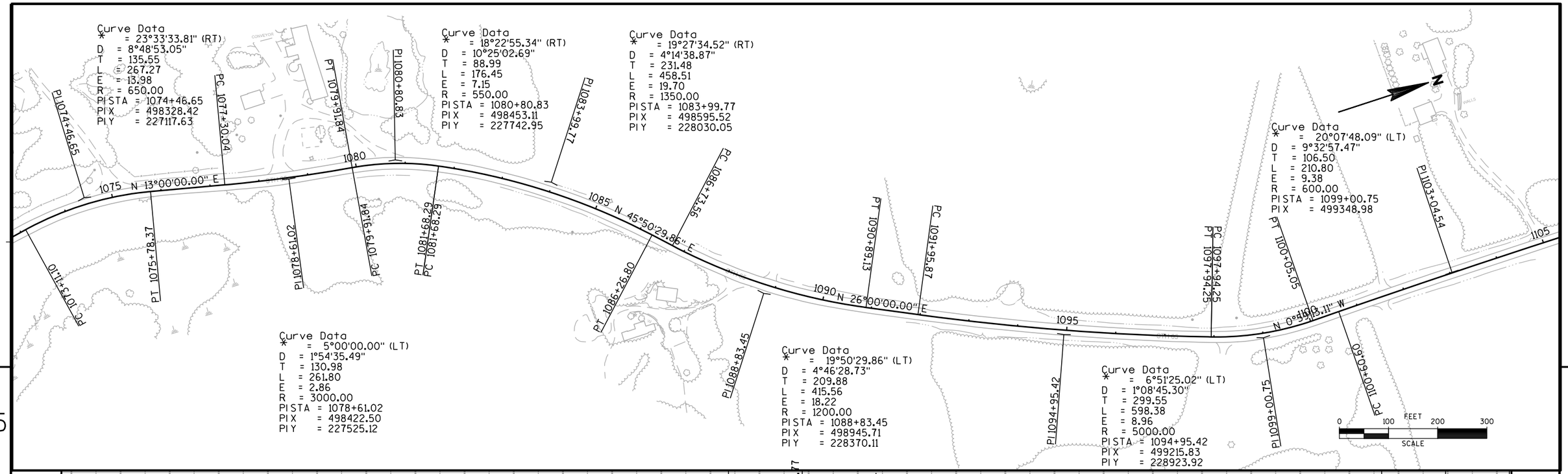

PROJECT NO: 8865-00-32/62	HWY: STH 65	COUNTY: ST. CROIX / POLK	EXISTING PLAN & PROFILE (BEST FIT)	SHEET NO:	E

FILE NAME : c:±Users±PROJECTS±D6±STH65±STH65±ppbestfit.DGN PLOT DATE : 11-APR-2013 07:50 PLOT BY : dotkyk PLOT NAME : PLOT SCALE : 2:1

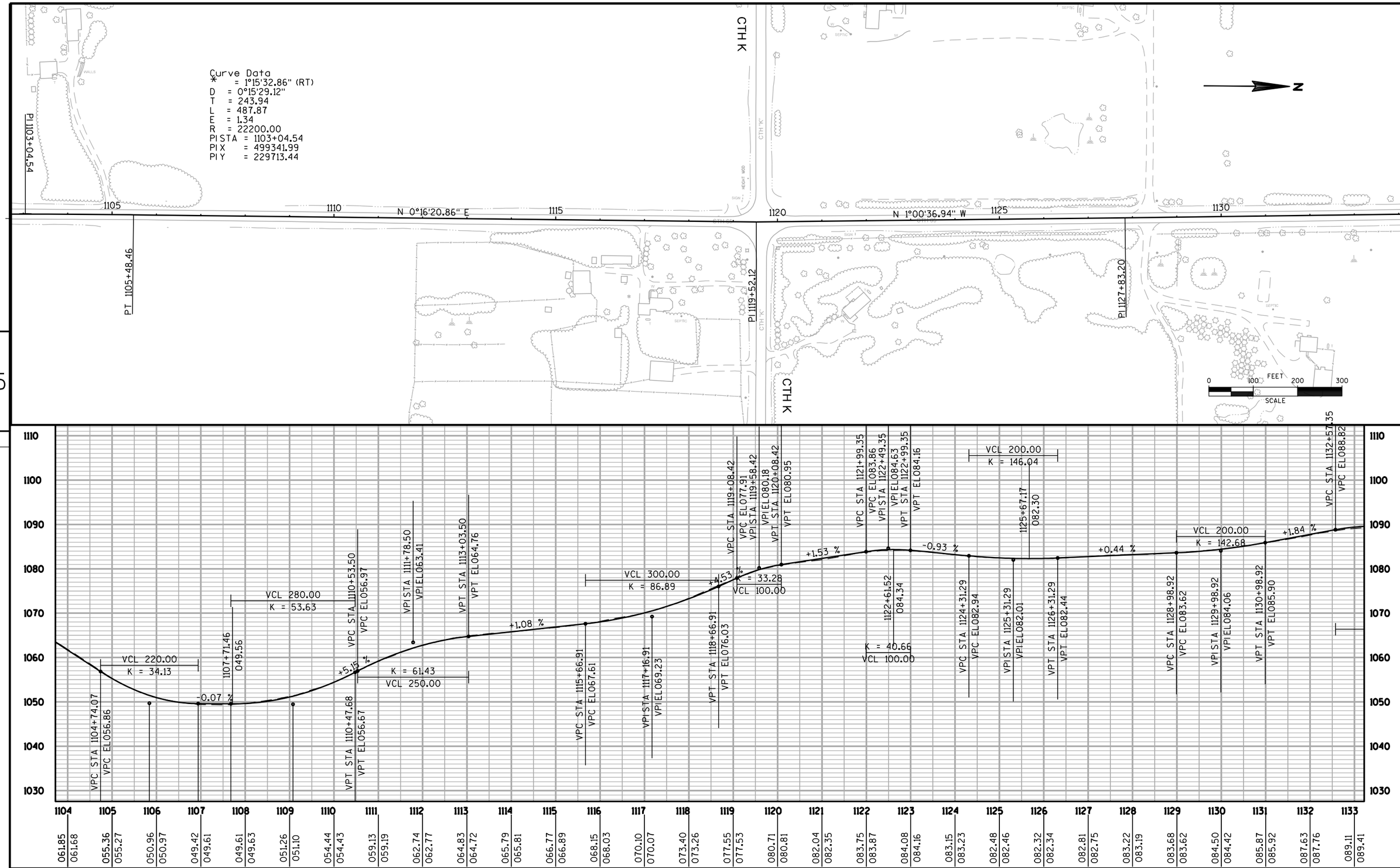

5

5

PROJECT NO: 8865-00-32/62	HWY: STH 65	COUNTY: ST. CROIX / POLK	EXISTING PLAN & PROFILE (BEST FIT)	SHEET NO:	E

FILE NAME : c:±Users±PROJECTS±D6±STH65±STH65±ppbestfit.DGN PLOT DATE : 11-APR-2013 07:51 PLOT BY : dotkyk PLOT NAME : PLOT SCALE : 2:1

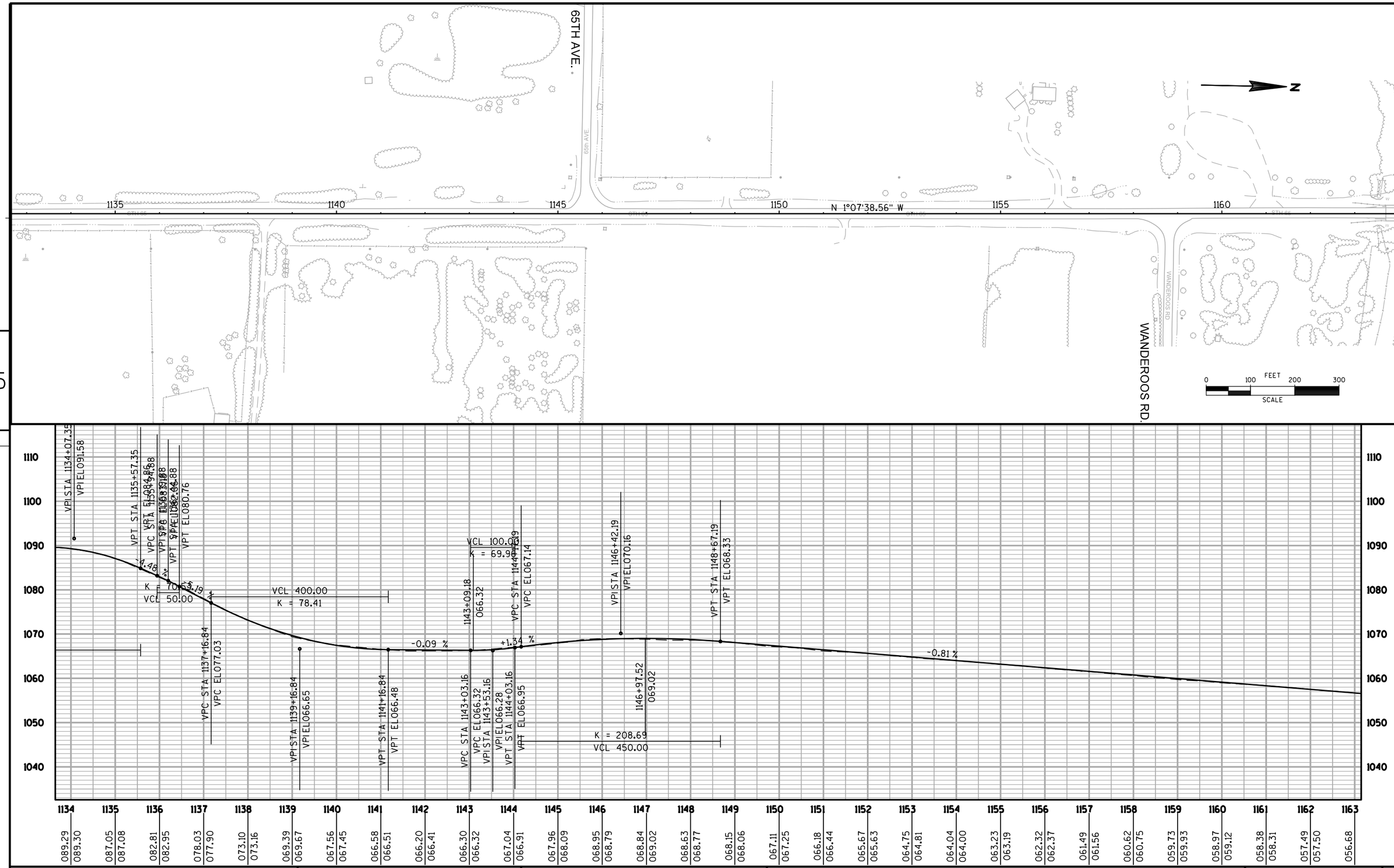

PROJECT NO: 8865-00-32/62	HWY: STH 65	COUNTY: ST. CROIX / POLK	EXISTING PLAN & PROFILE (BEST FIT)	SHEET NO:	E

FILE NAME : c:±Users±PROJECTS±D6±STH65±STH65±ppbestfit.DGN PLOT DATE : 11-APR-2013 07:52 PLOT BY : dotkyk PLOT NAME : PLOT SCALE : 2:1

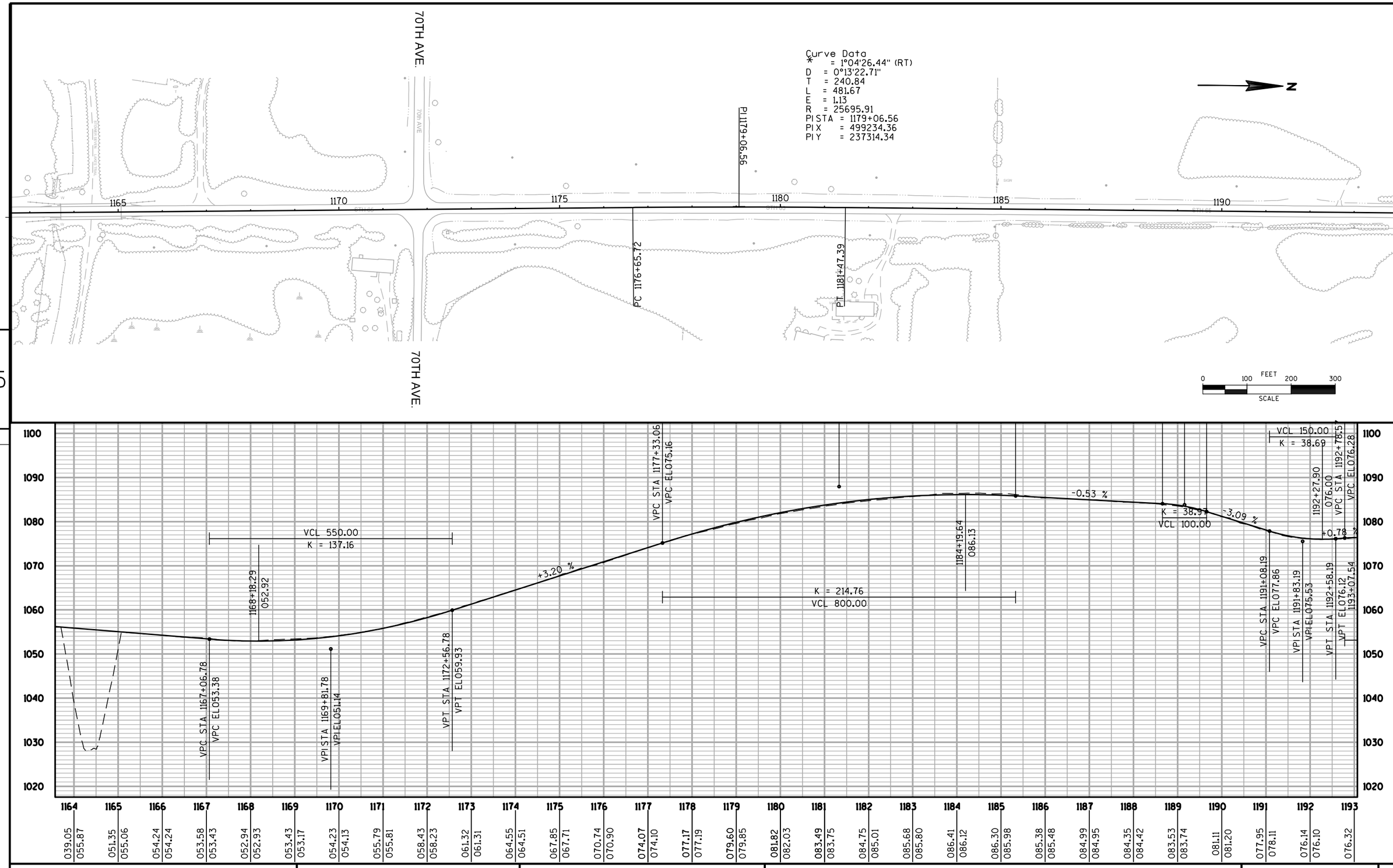

PROJECT NO: 8865-00-32/62	HWY: STH 65	COUNTY: ST. CROIX / POLK	EXISTING PLAN & PROFILE (BEST FIT)	SHEET NO:	E

FILE NAME : c:±Users±PROJECTS±D6±STH65±STH65±ppbestfit.DGN PLOT DATE : 11-APR-2013 07:53 PLOT BY : dotkyk PLOT NAME : PLOT SCALE : 2:1

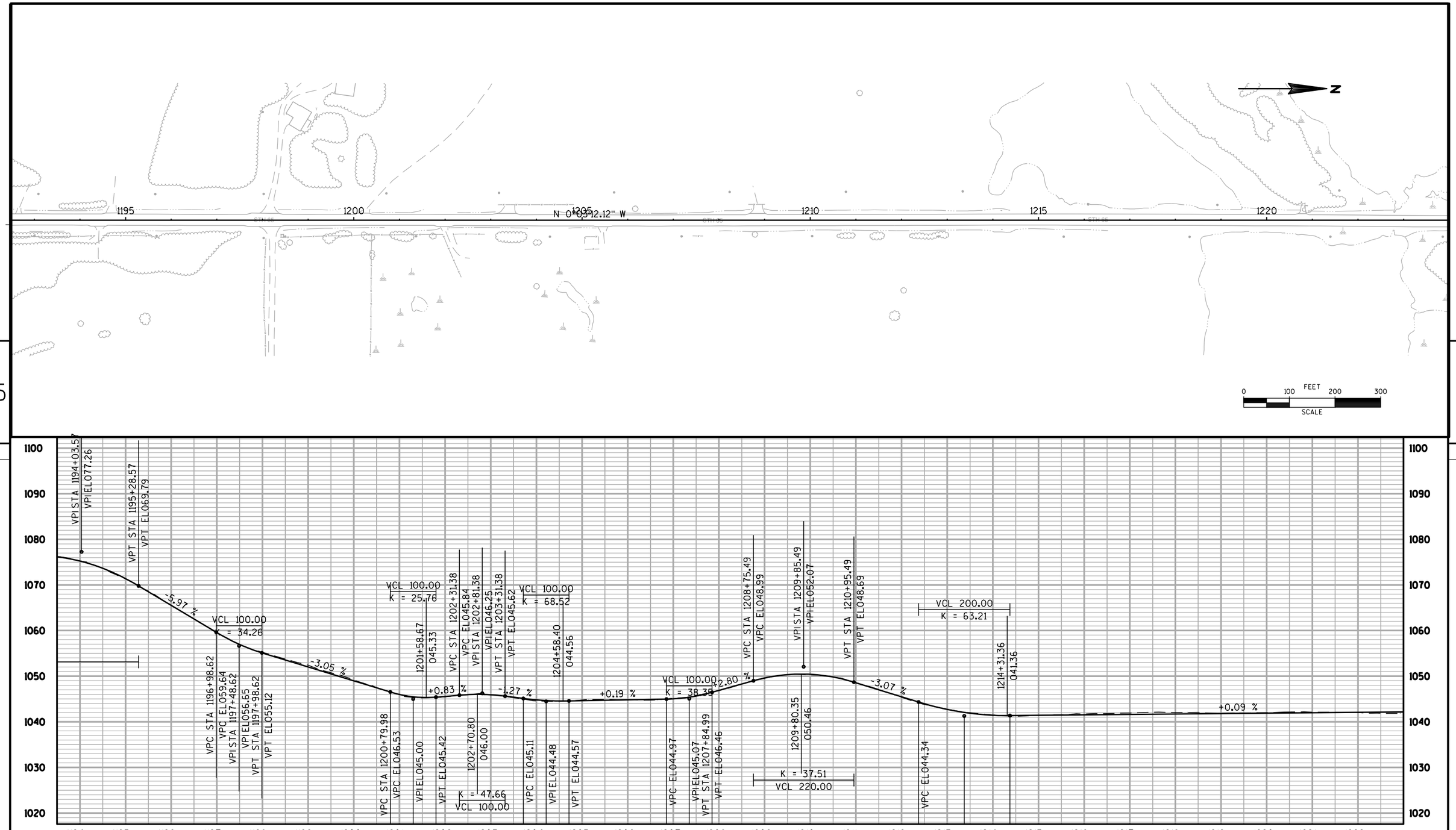

5

5

PROJECT NO: 8865-00-32/62	HWY: STH 65	COUNTY: ST. CROIX / POLK	EXISTING PLAN & PROFILE (BEST FIT)	SHEET NO:	E

FILE NAME : c:±Users±PROJECTS±D6±STH65±STH65±ppbestfit.DGN PLOT DATE : 11-APR-2013 07:54 PLOT BY : dotkyk PLOT NAME : PLOT SCALE : 2:1

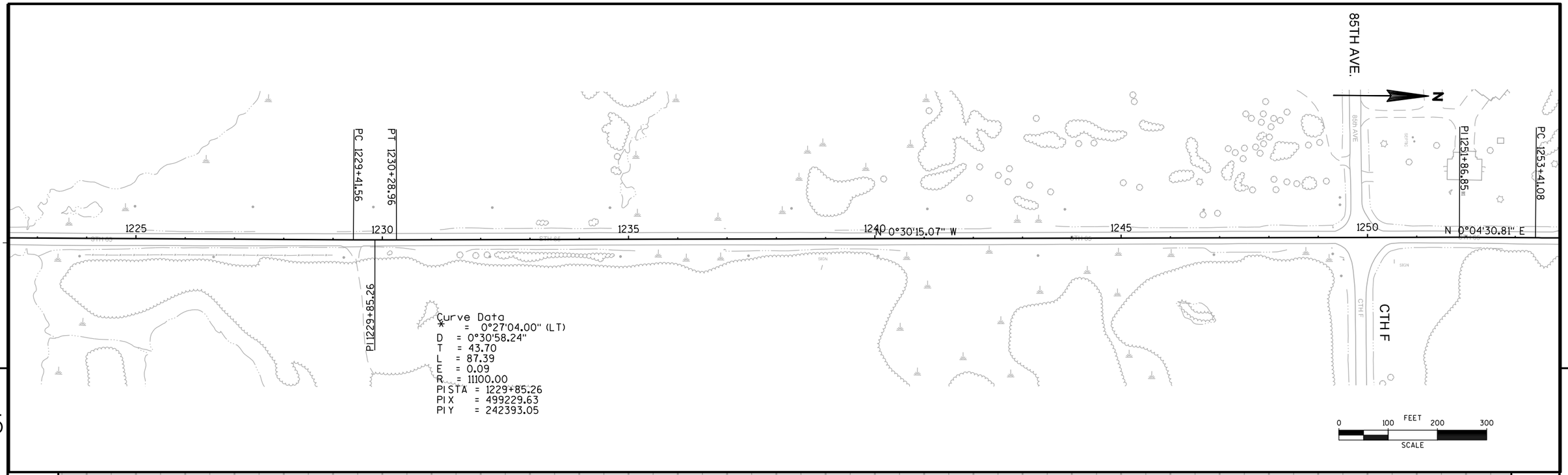

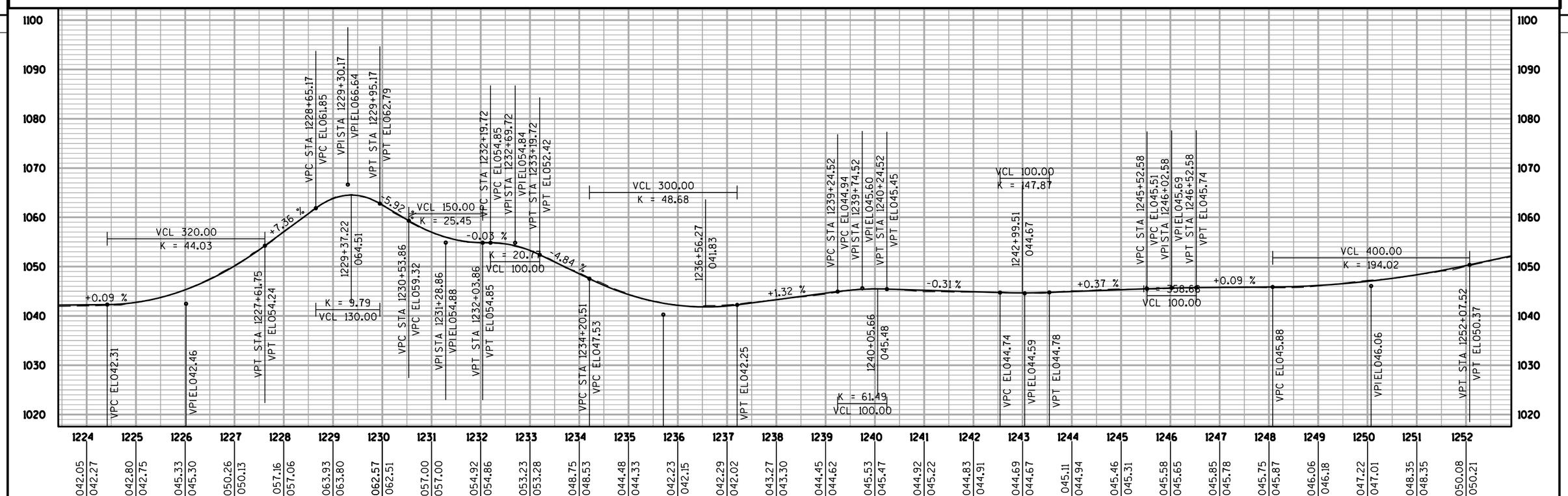

PROJECT NO: 8865-00-32/62	HWY: STH 65	COUNTY: ST. CROIX / POLK	EXISTING PLAN & PROFILE (BEST FIT)	SHEET NO:	E

FILE NAME : c:±Users±PROJECTS±D6±STH65±STH65±ppbestfit.DGN PLOT DATE : 11-APR-2013 07:54 PLOT BY : dotkyk PLOT NAME : PLOT SCALE : 2:1

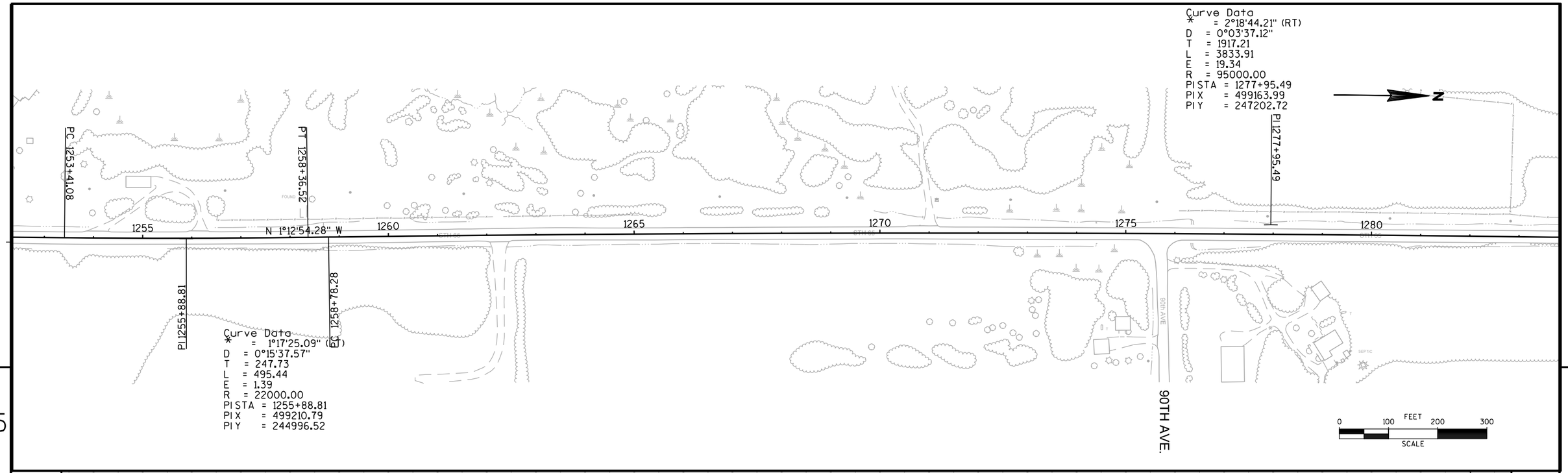

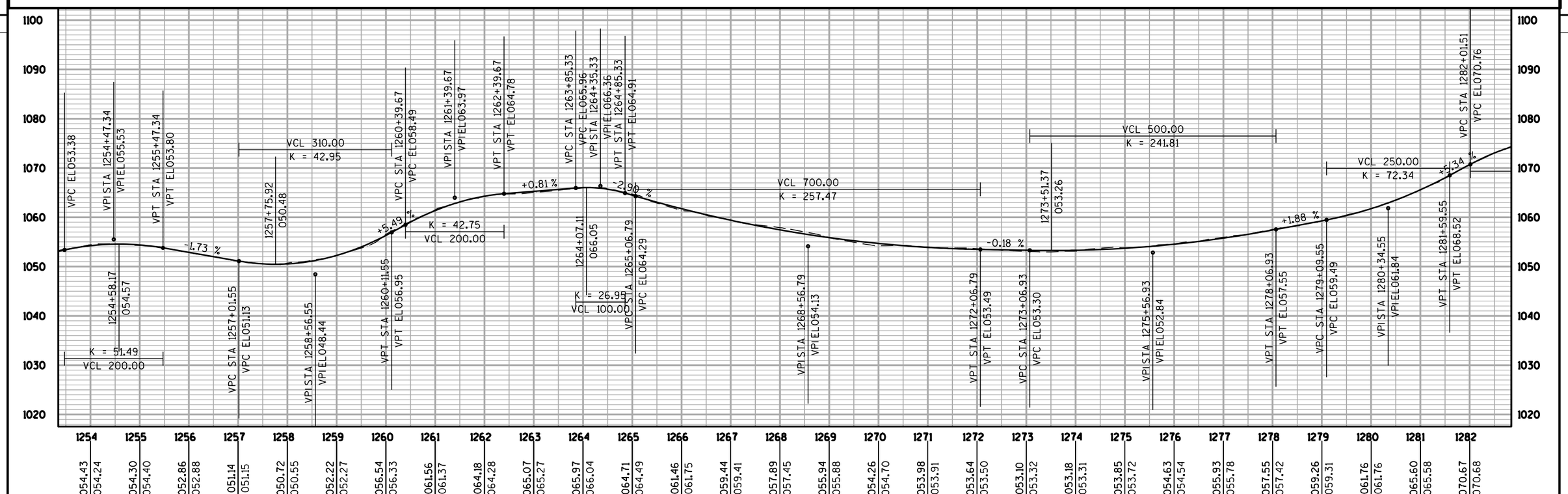

PROJECT NO: 8865-00-32/62	HWY: STH 65	COUNTY: ST. CROIX / POLK	EXISTING PLAN & PROFILE (BEST FIT)	SHEET NO:	E

FILE NAME : c:±Users±PROJECTS±D6±STH65±STH65±ppbestfit.DGN PLOT DATE : 11-APR-2013 07:55 PLOT BY : dotkyk PLOT NAME : PLOT SCALE : 2:1

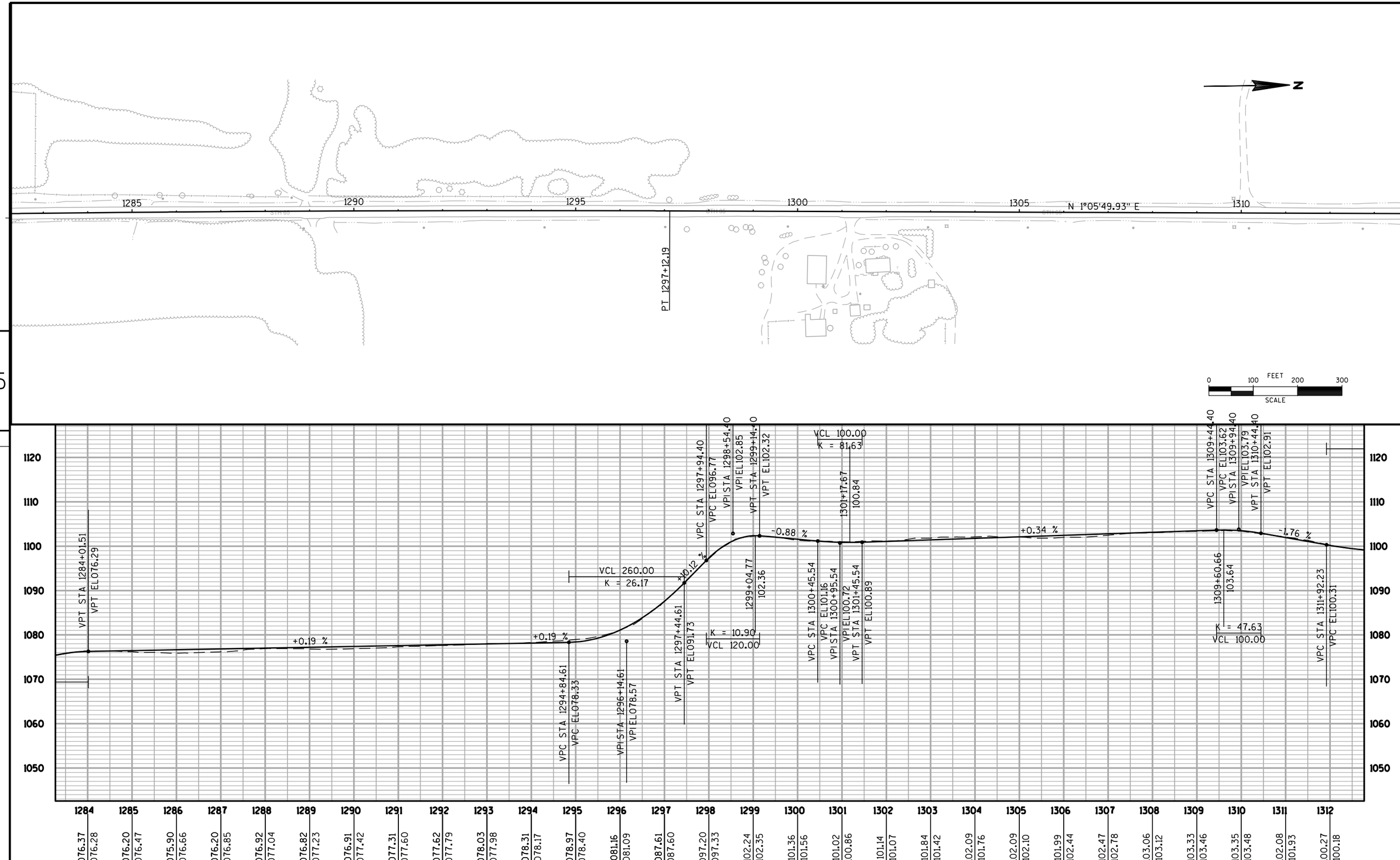

PROJECT NO: 8865-00-32/62	HWY: STH 65	COUNTY: ST. CROIX / POLK	EXISTING PLAN & PROFILE (BEST FIT)	SHEET NO:	E

FILE NAME : c:±Users±PROJECTS±D6±STH65±STH65±ppbestfit.DGN PLOT DATE : 11-APR-2013 07:56 PLOT BY : dotkyk PLOT NAME : PLOT SCALE : 2:1

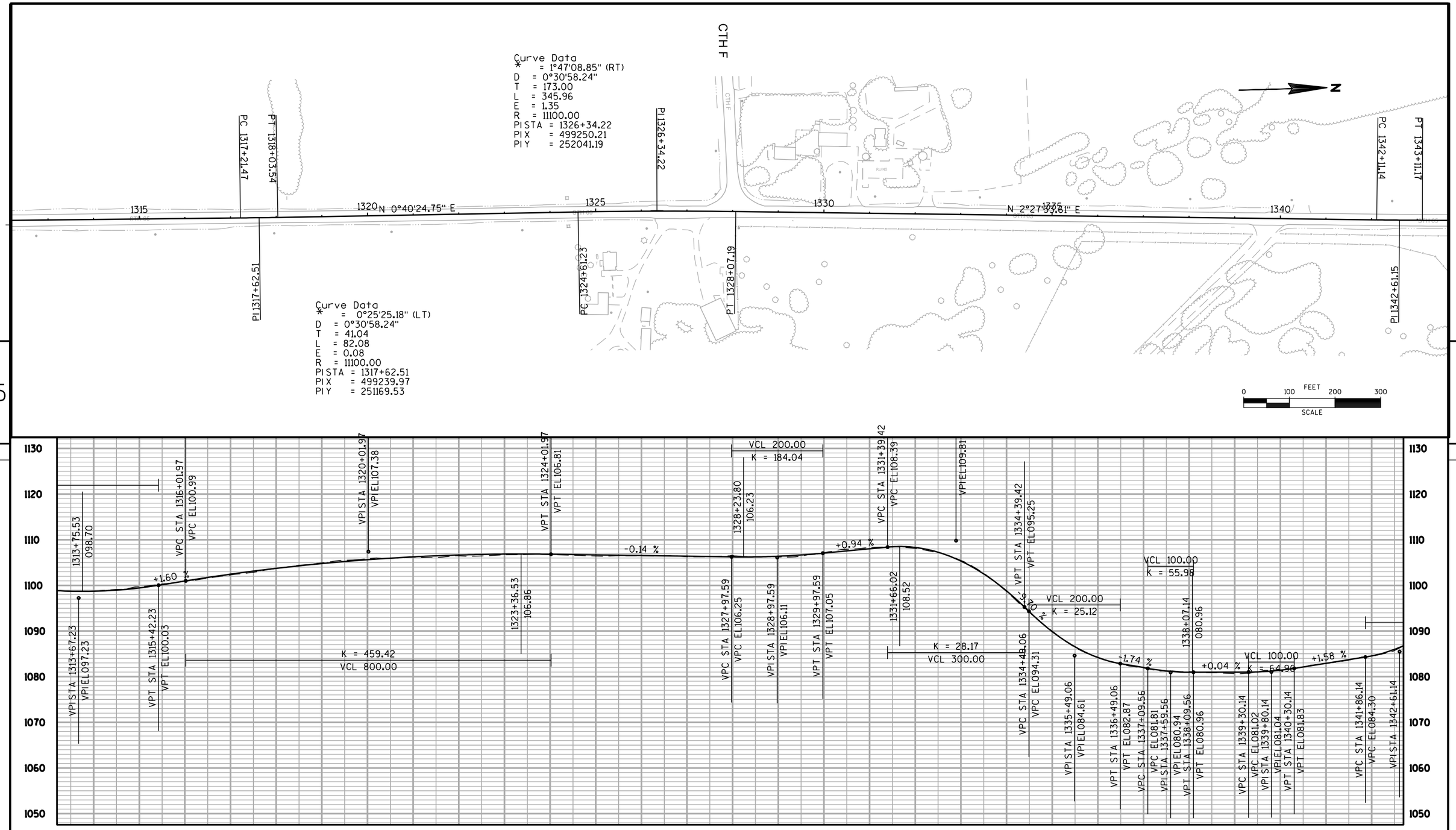

5

5

PROJECT NO: 8865-00-32/62	HWY: STH 65	COUNTY: ST. CROIX / POLK	EXISTING PLAN & PROFILE (BEST FIT)	SHEET NO:	E

FILE NAME : c:±Users±PROJECTS±D6±STH65±STH65±ppbestfit.DGN PLOT DATE : 11-APR-2013 07:56 PLOT BY : dotkyk PLOT NAME : PLOT SCALE : 2:1

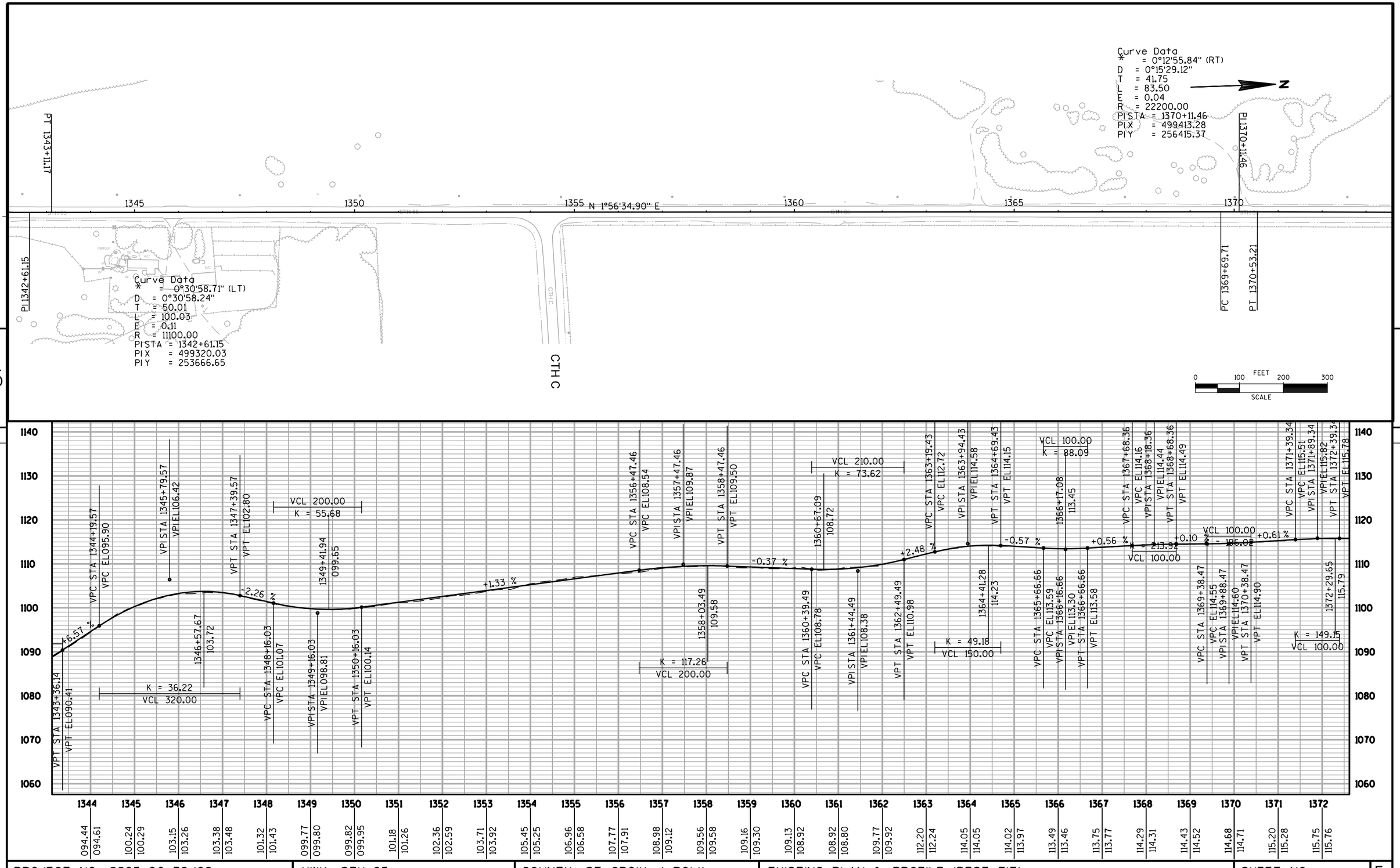

PROJECT NO: 8865-00-32/62	HWY: STH 65	COUNTY: ST. CROIX / POLK	EXISTING PLAN & PROFILE (BEST FIT)	SHEET NO:	E

FILE NAME : c:±Users±PROJECTS±D6±STH65±STH65±ppbestfit.DGN PLOT DATE : 11-APR-2013 07:57 PLOT BY : dotkyk PLOT NAME : PLOT SCALE : 2:1

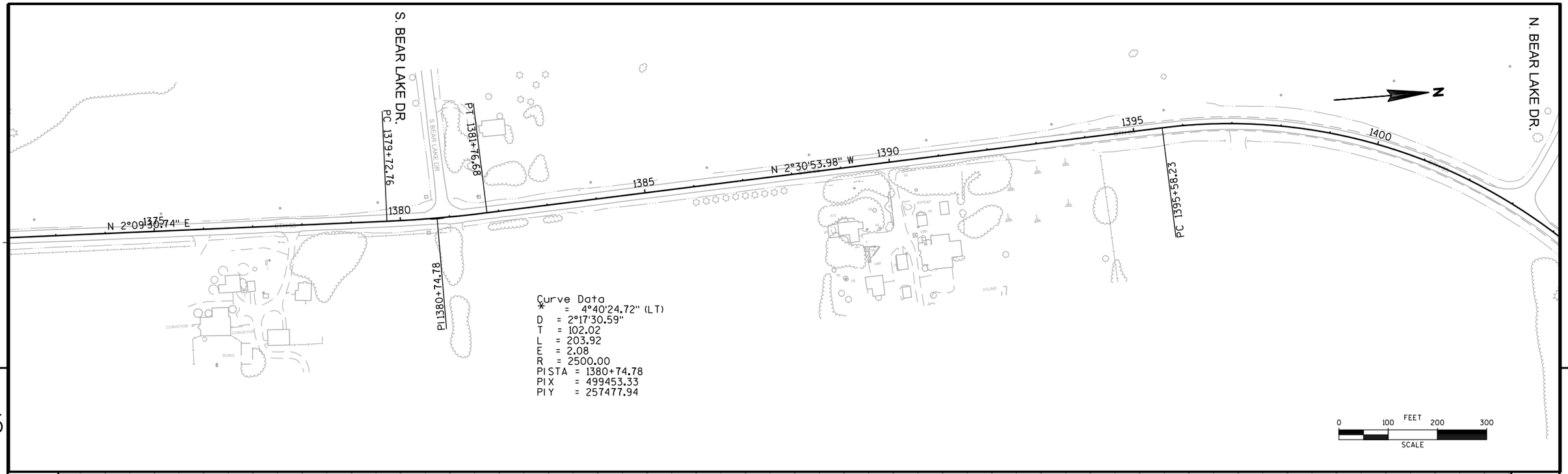

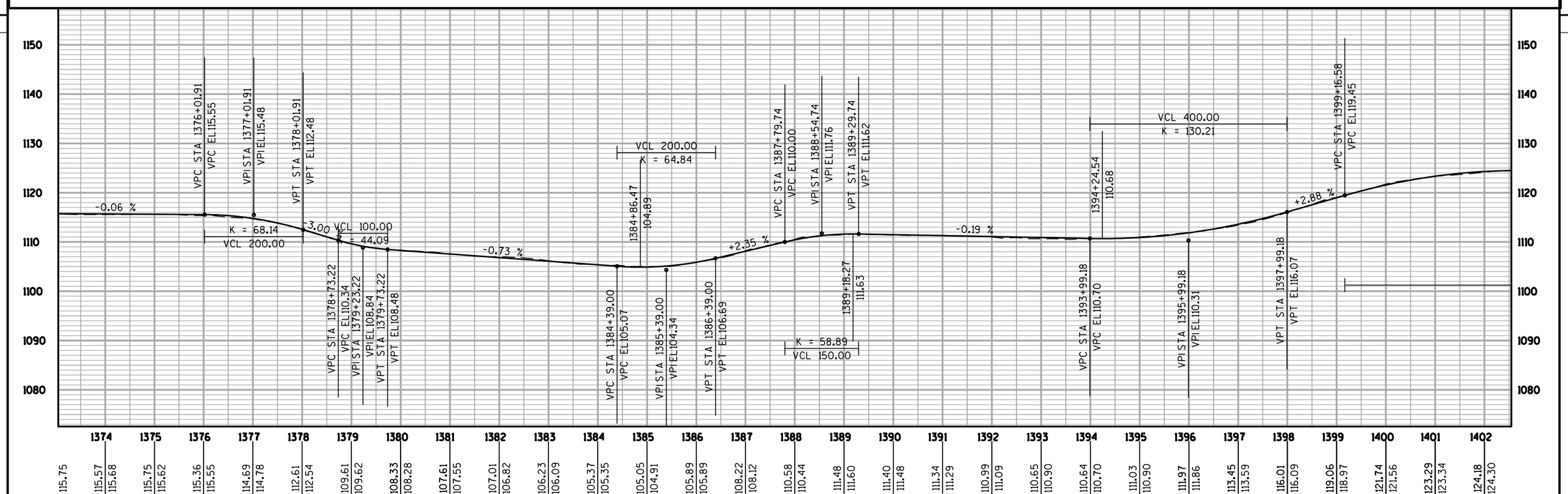

PROJECT NO: 8865-00-32/62	HWY: STH 65	COUNTY: ST. CROIX / POLK	EXISTING PLAN & PROFILE (BEST FIT)	SHEET NO:	E

FILE NAME : c:±Users±PROJECTS±D6±STH65±STH65±ppbestfit.DGN PLOT DATE : 11-APR-2013 07:58 PLOT BY : dotkyk PLOT NAME : PLOT SCALE : 2:1

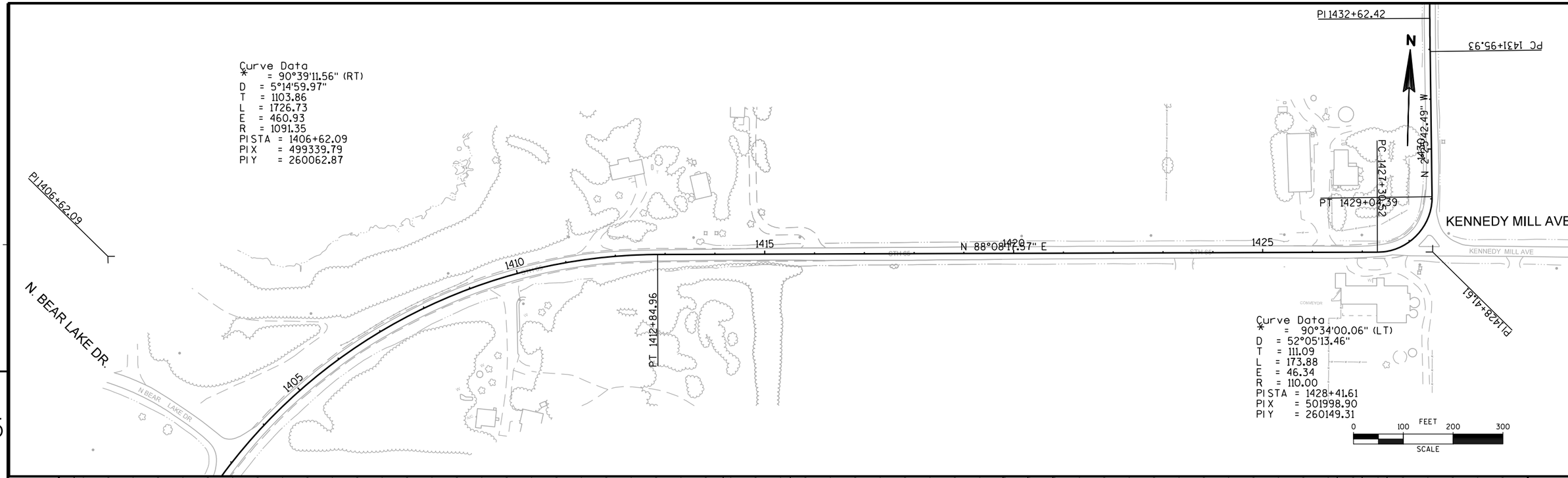

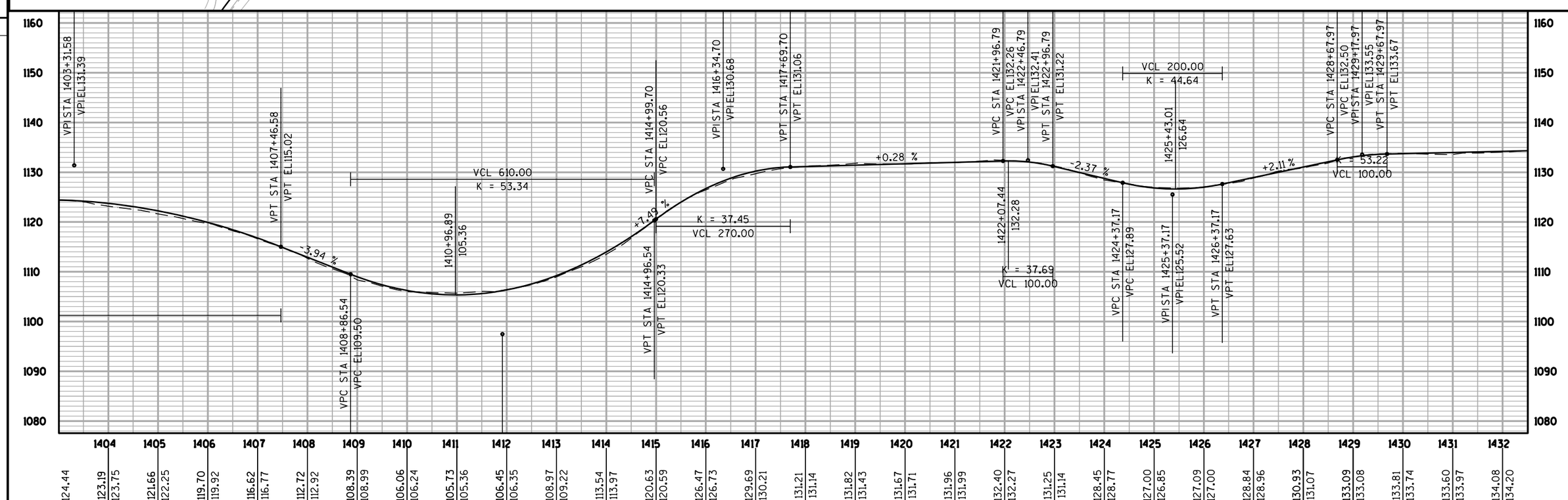

PROJECT NO: 8865-00-32/62	HWY: STH 65	COUNTY: ST. CROIX / POLK	EXISTING PLAN & PROFILE (BEST FIT)	SHEET NO:	E

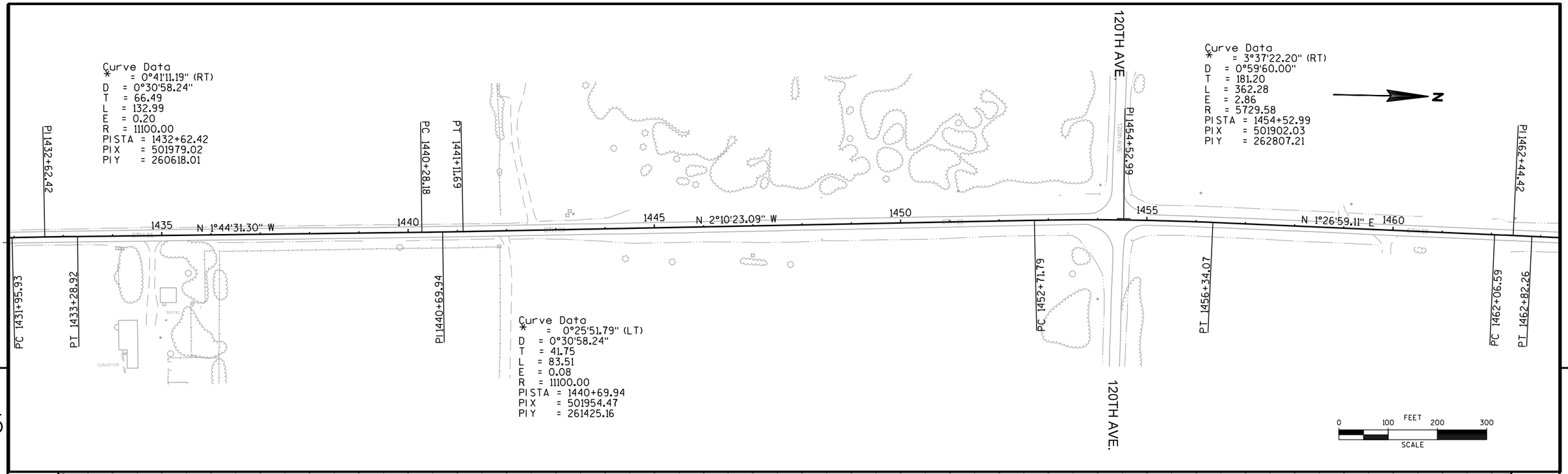

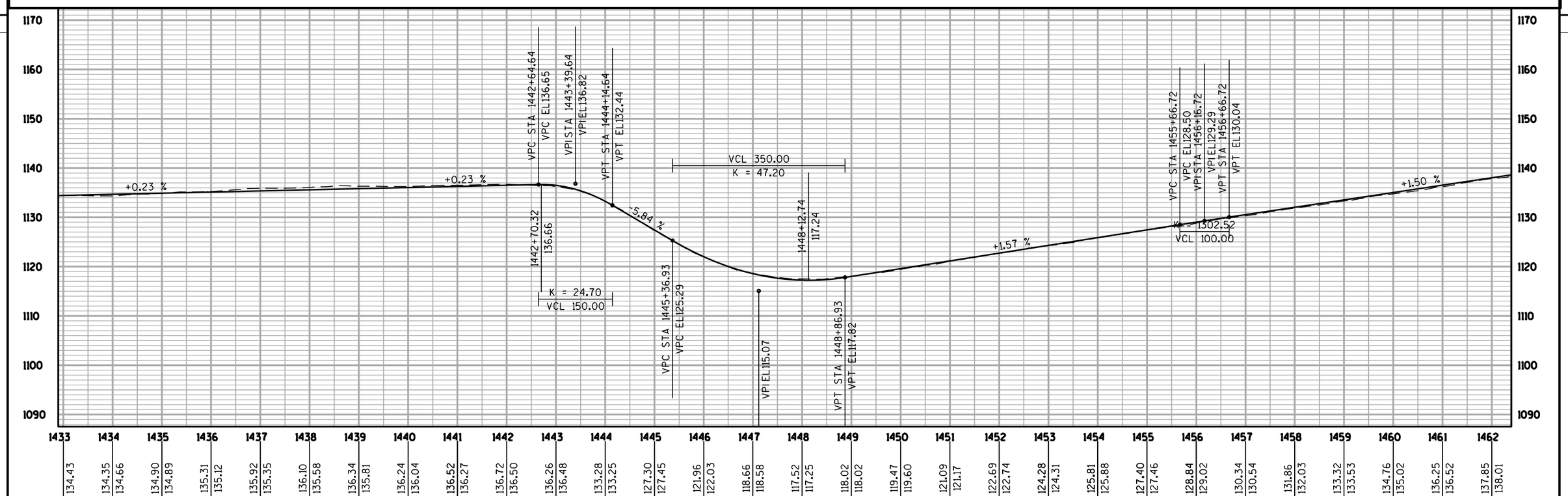

PROJECT NO: 8865-00-32/62	HWY: STH 65	COUNTY: ST. CROIX / POLK	EXISTING PLAN & PROFILE (BEST FIT)	SHEET NO:	E

FILE NAME : c:±Users±PROJECTS±D6±STH65±STH65±ppbestfit.DGN PLOT DATE : 11-APR-2013 07:59 PLOT BY : dotkyk PLOT NAME : PLOT SCALE : 2:1

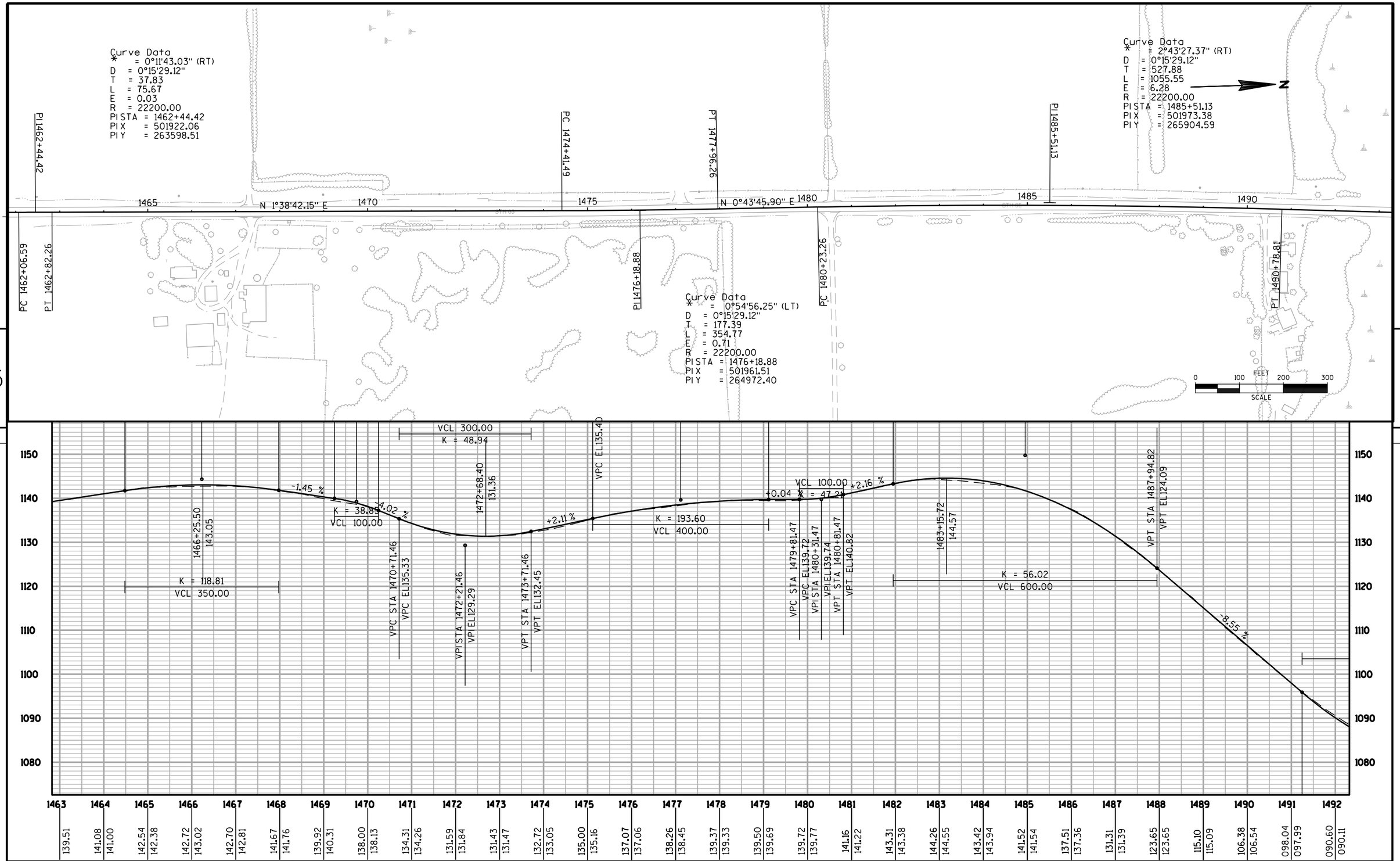

PROJECT NO: 8865-00-32/62	HWY: STH 65	COUNTY: ST. CROIX / POLK	EXISTING PLAN & PROFILE (BEST FIT)	SHEET NO:	E

FILE NAME : c:±Users±PROJECTS±D6±STH65±STH65±ppbestfit.DGN PLOT DATE : 11-APR-2013 08:00 PLOT BY : dotkyk PLOT NAME : PLOT SCALE : 2:1

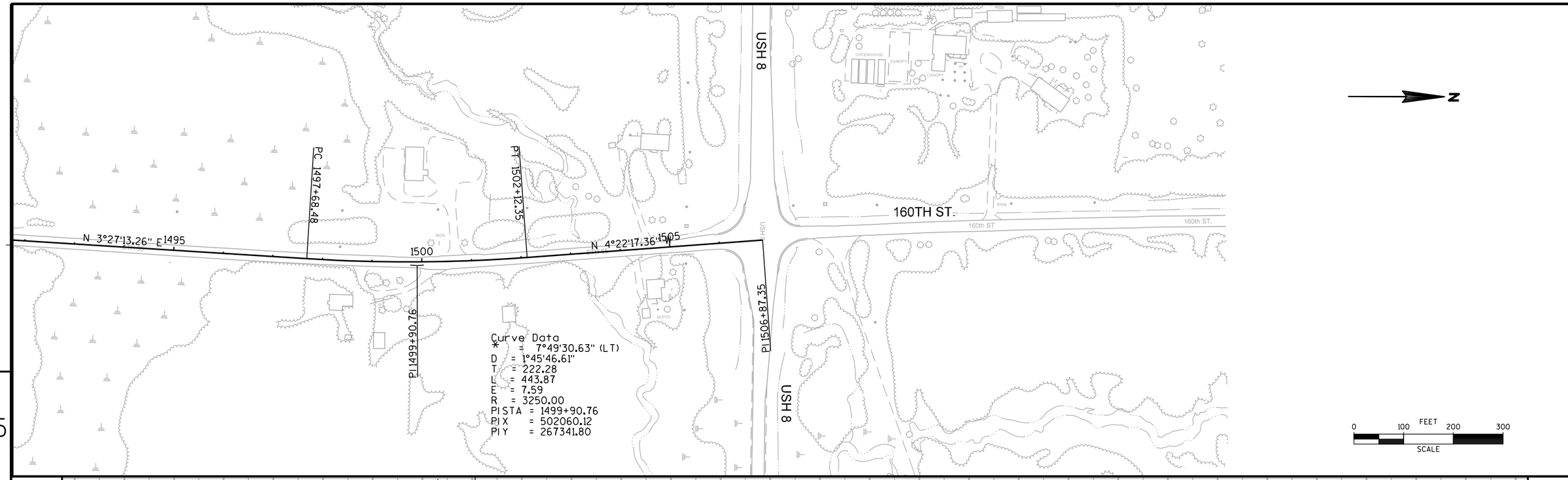

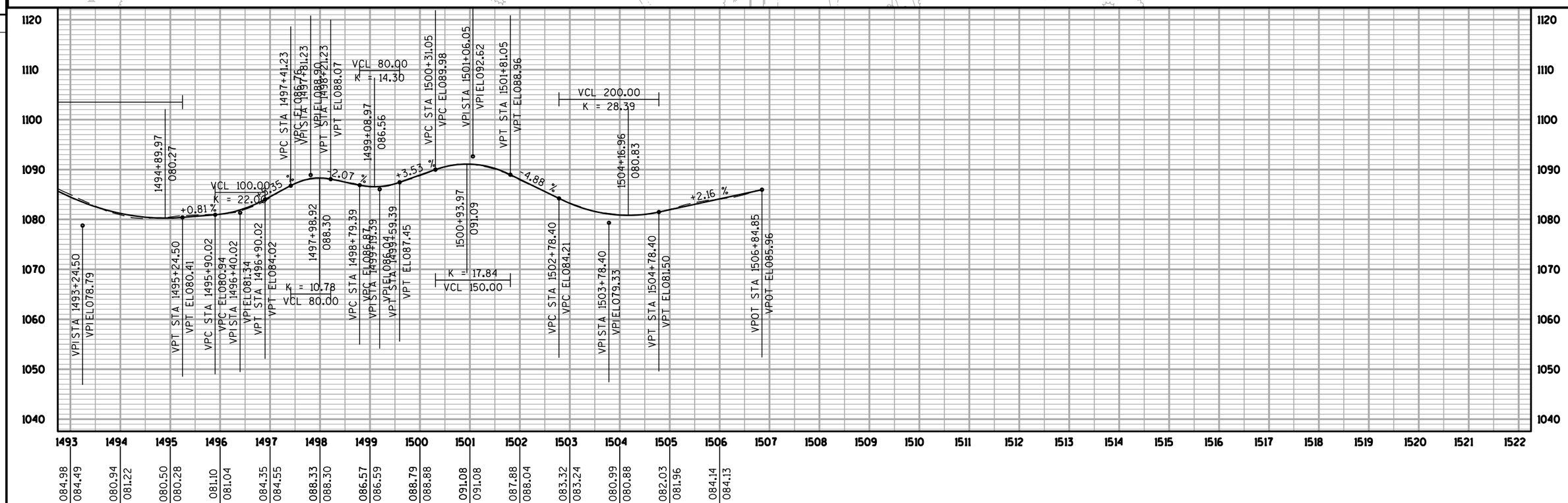

PROJECT NO: 8865-00-32/62	HWY: STH 65	COUNTY: ST. CROIX / POLK	EXISTING PLAN & PROFILE (BEST FIT)	SHEET NO:	E

FILE NAME : c:±Users±PROJECTS±D6±STH65±STH65±ppbestfit.DGN PLOT DATE : 11-APR-2013 08:00 PLOT BY : dotkyk PLOT NAME : PLOT SCALE : 2:1