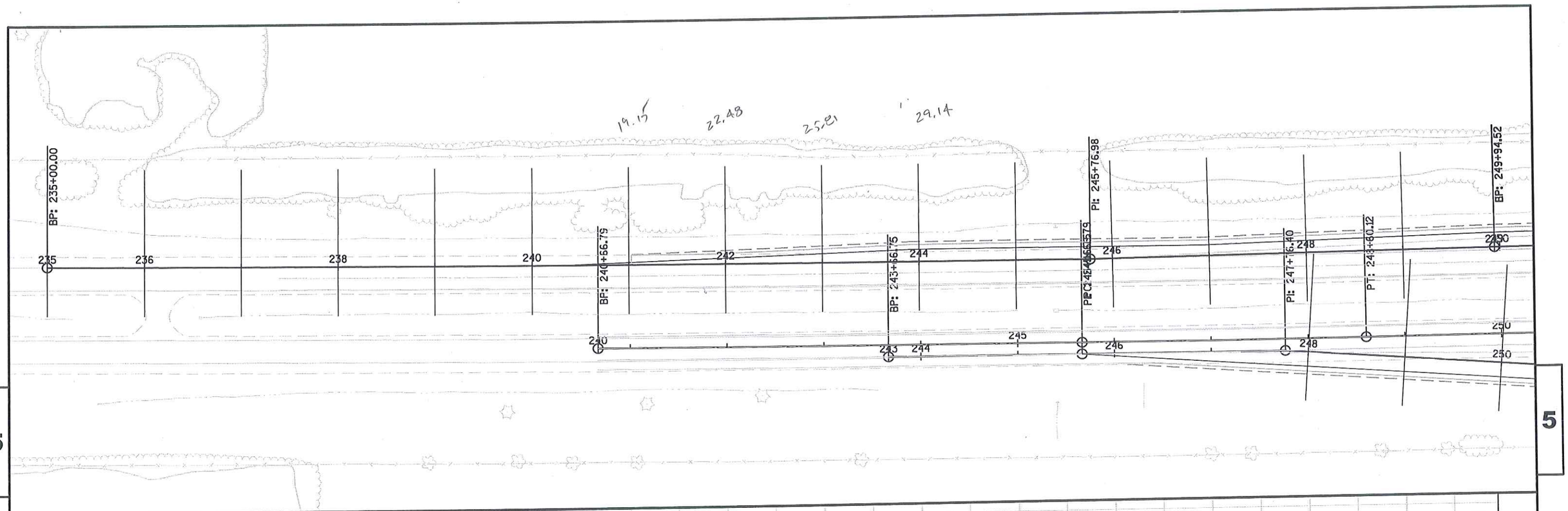

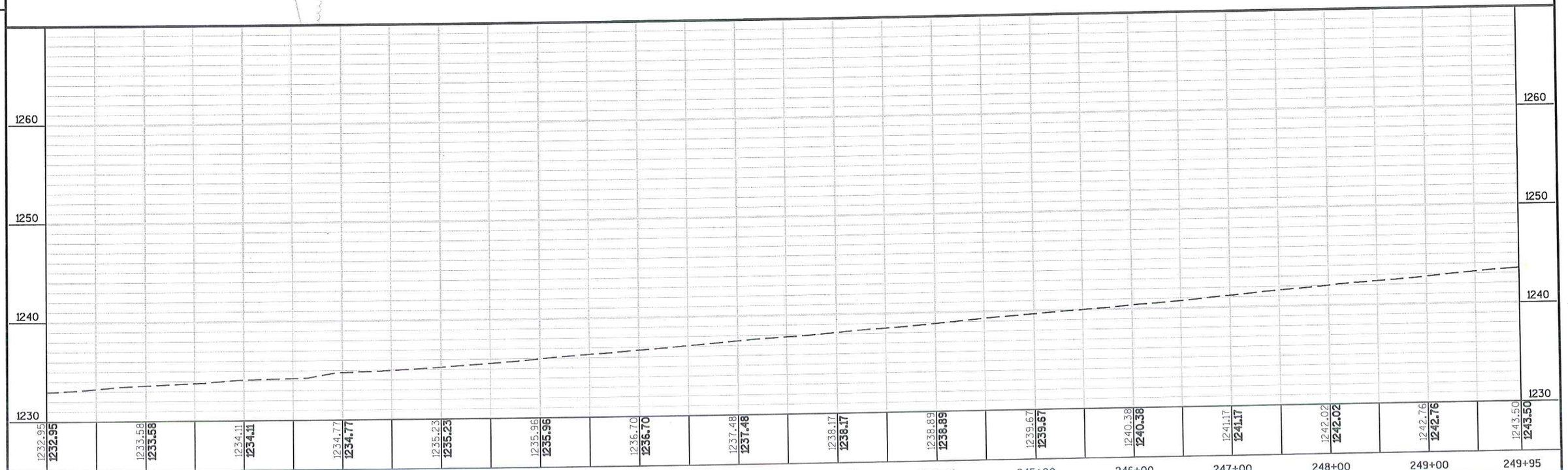

PROJECT NO: 1021-01-70	HWY: STH 128	COUNTY: ST. CROIX	PLAN AND PROFILE: NW RAMP TAPER	SHEET	E

FILE NAME : N:\PDS\C3D\10210100\DESIGN\ALIPROFS\SCOPING\ALIPROF-128-KLE-CC2.DWG
LAYOUT NAME - 050103

PLOT DATE : 1/6/2015 3:22 PM PLOT BY : THAO, KOU PLOT NAME : PLOT SCALE : 1 IN:100 FT

WISDOT/CADDS SHEET 44

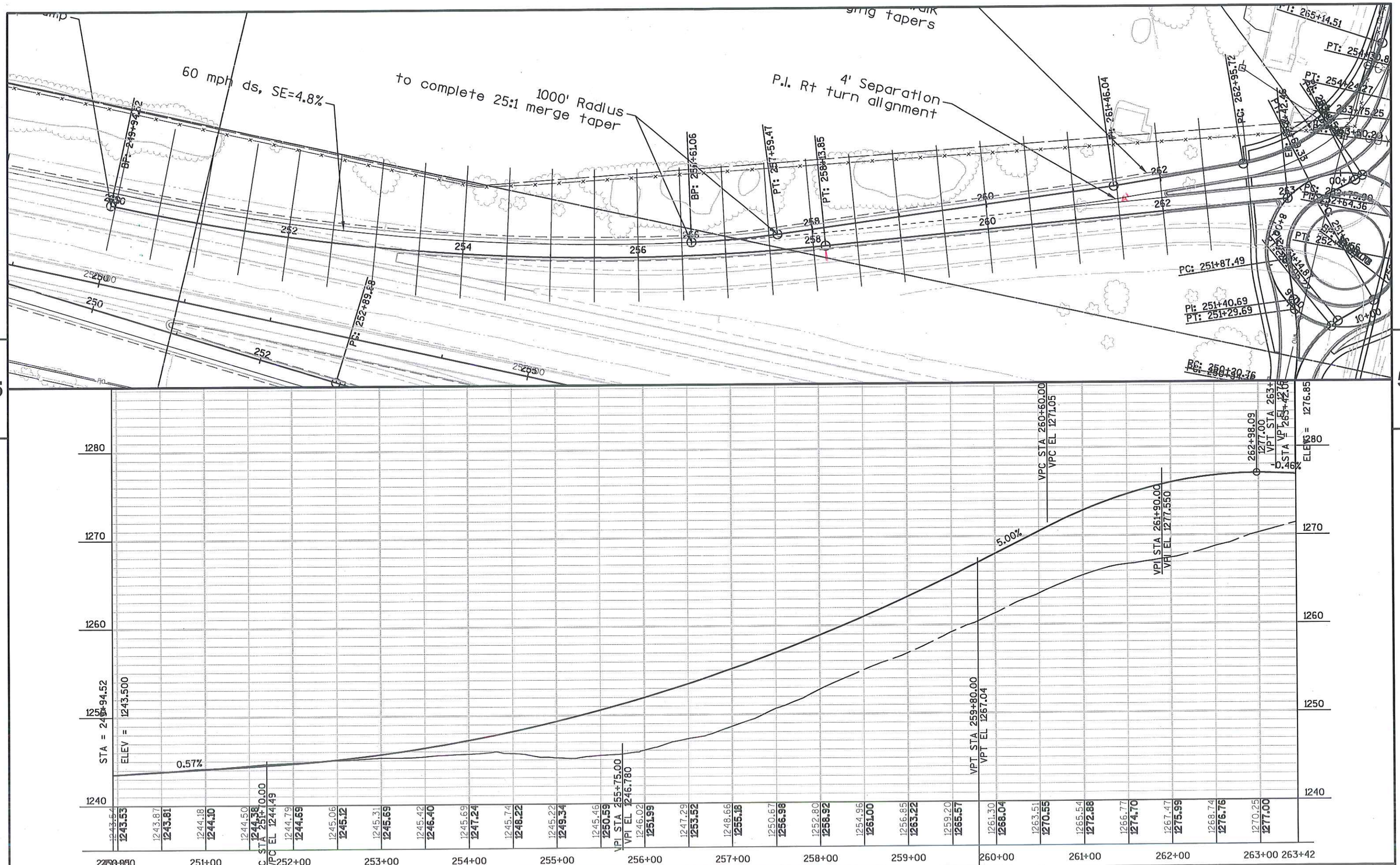

PROJECT NO: 1021-01-70	HWY: STH 128	COUNTY: ST. CROIX	PLAN AND PROFILE: NW RAMP	SHEET 18

FILE NAME : N:\PDS\C3D\10210100\DESIGN\ALIPROFS\ALIPROF-128-KLE-CC.DWG
LAYOUT NAME - 050102
PLOT DATE : 12/1/2014 2:09 PM PLOT BY : THAO, KOU PLOT NAME : PLOT SCALE : 1" = 100'_XREF

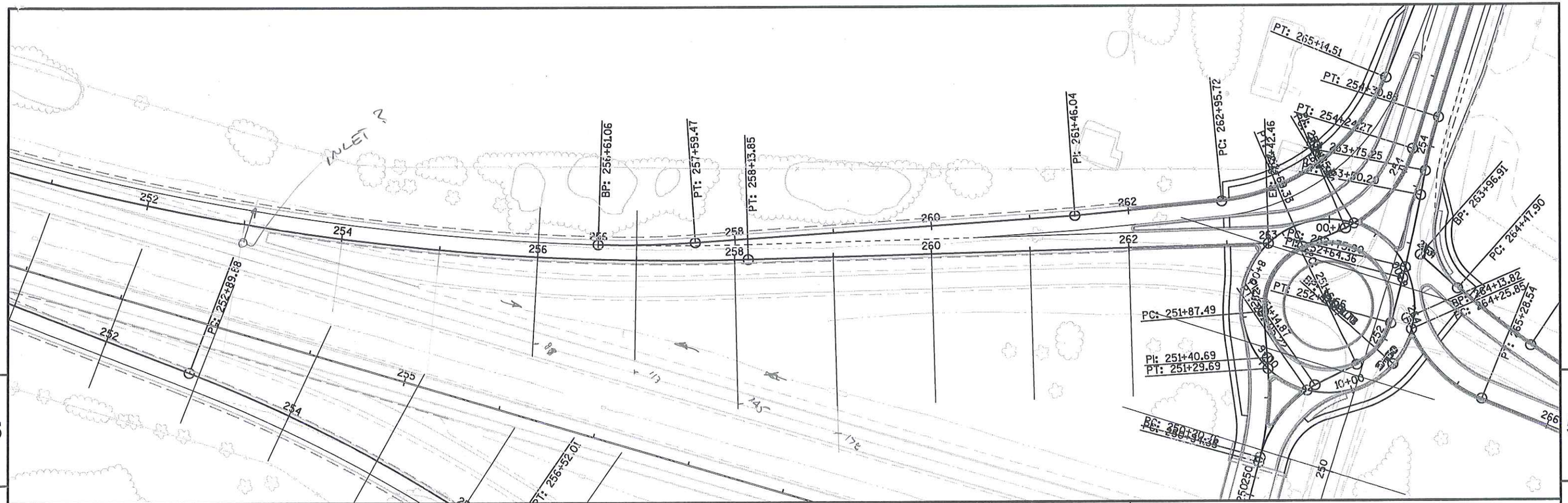

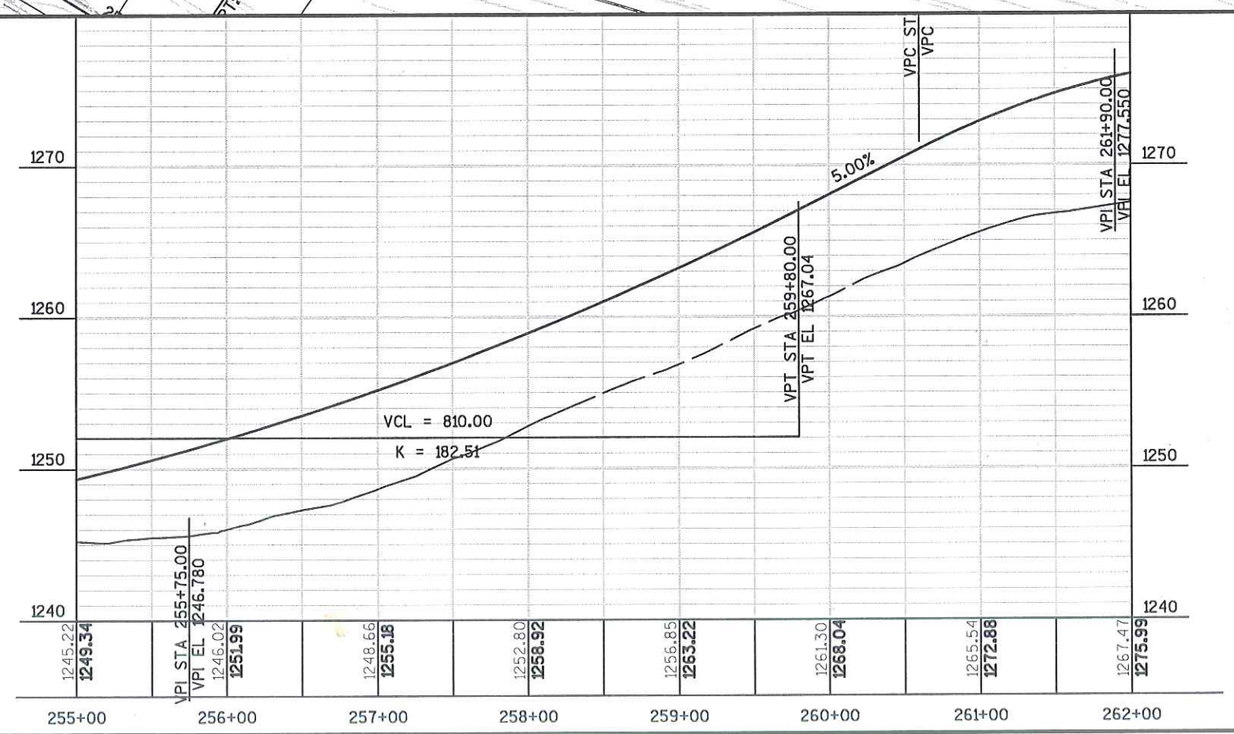

PROJECT NO: 1021-01-70	HWY: STH 128	COUNTY: ST. CROIX	PLAN AND PROFILE: NW RAMP	SHEET	E

FILE NAME : N:\PDS\C3D\10210100\DESIGN\ALIPROFS\SCOPING\ALIPROF-128-KLE-CC2.DWG
LAYOUT NAME - 050104
PLOT DATE : 1/6/2015 3:22 PM PLOT BY : THAO, KOU PLOT NAME : PLOT SCALE : 1 IN:100 FT

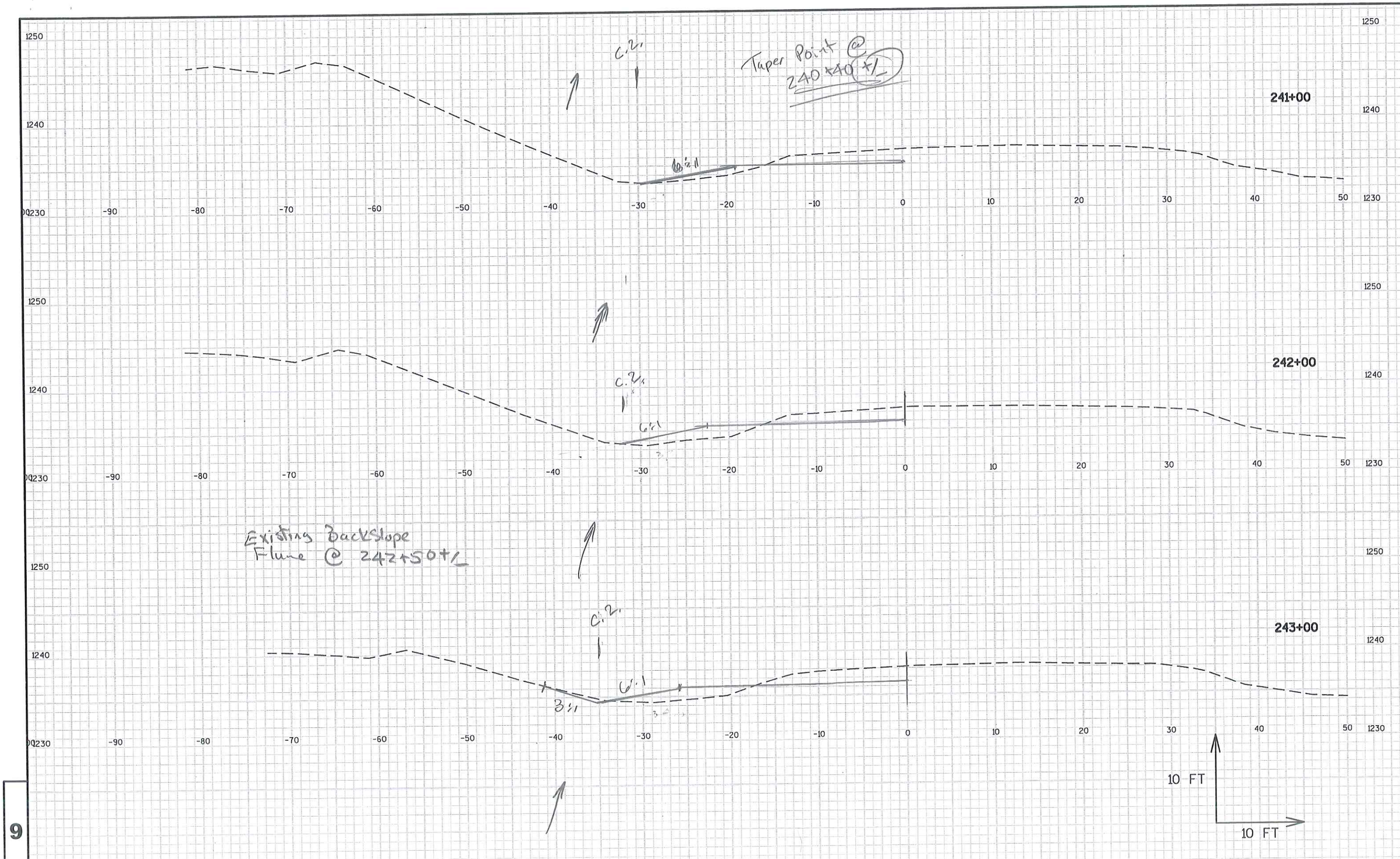

PROJECT NO:1021-01-70	HWY:STH 128	COUNTY:ST. CROIX	CROSS SECTIONS:NW RAMP	SHEET 3	E

FILE NAME : N:\PDS\C3D\10210100\DESIGN\ALIPROFS\SCOPING\ALIPROF-128-KLE-CC2.DWG
LAYOUT NAME - SECTION SHEET - (35)
PLOT DATE : 1/6/2015 2:05 PM PLOT BY : THAO, KOU PLOT NAME : PLOT SCALE : 1 IN:10 FT WISDOT/CADDS SHEET 49

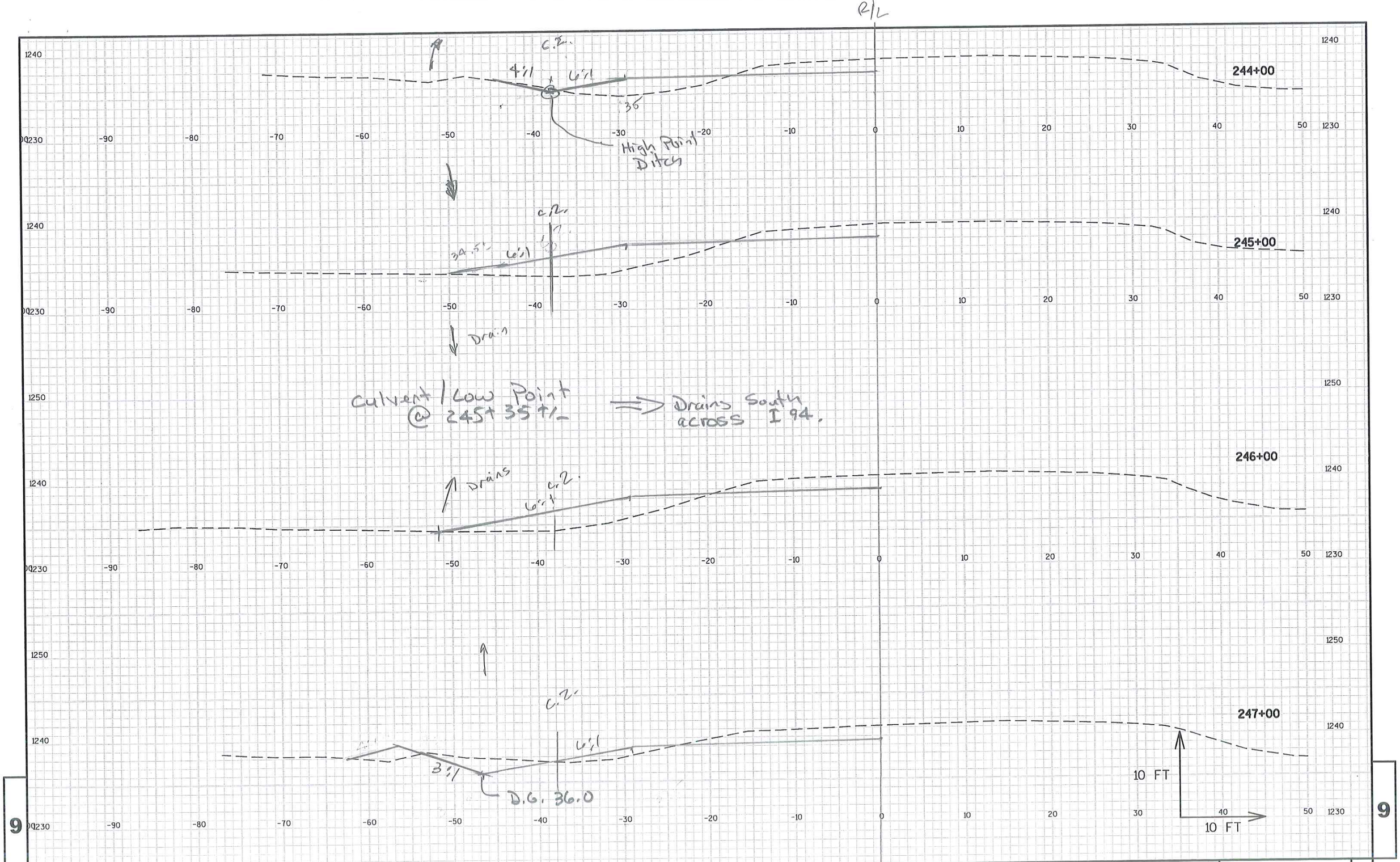

9

9

PROJECT NO:1021-01-70	HWY:STH 128	COUNTY:ST. CROIX	CROSS SECTIONS:NW RAMP	SHEET 4	E

FILE NAME : N:\PDS\C3D\10210100\DESIGN\ALIPROFS\SCOPING\ALIPROF-128-KLE-CC2.DWG
LAYOUT NAME - SECTION SHEET - (36)

PLOT DATE : 1/6/2015 2:05 PM PLOT BY : THAO, KOU PLOT NAME : PLOT SCALE : 1 IN:10 FT

WISDOT/CADDS SHEET 49

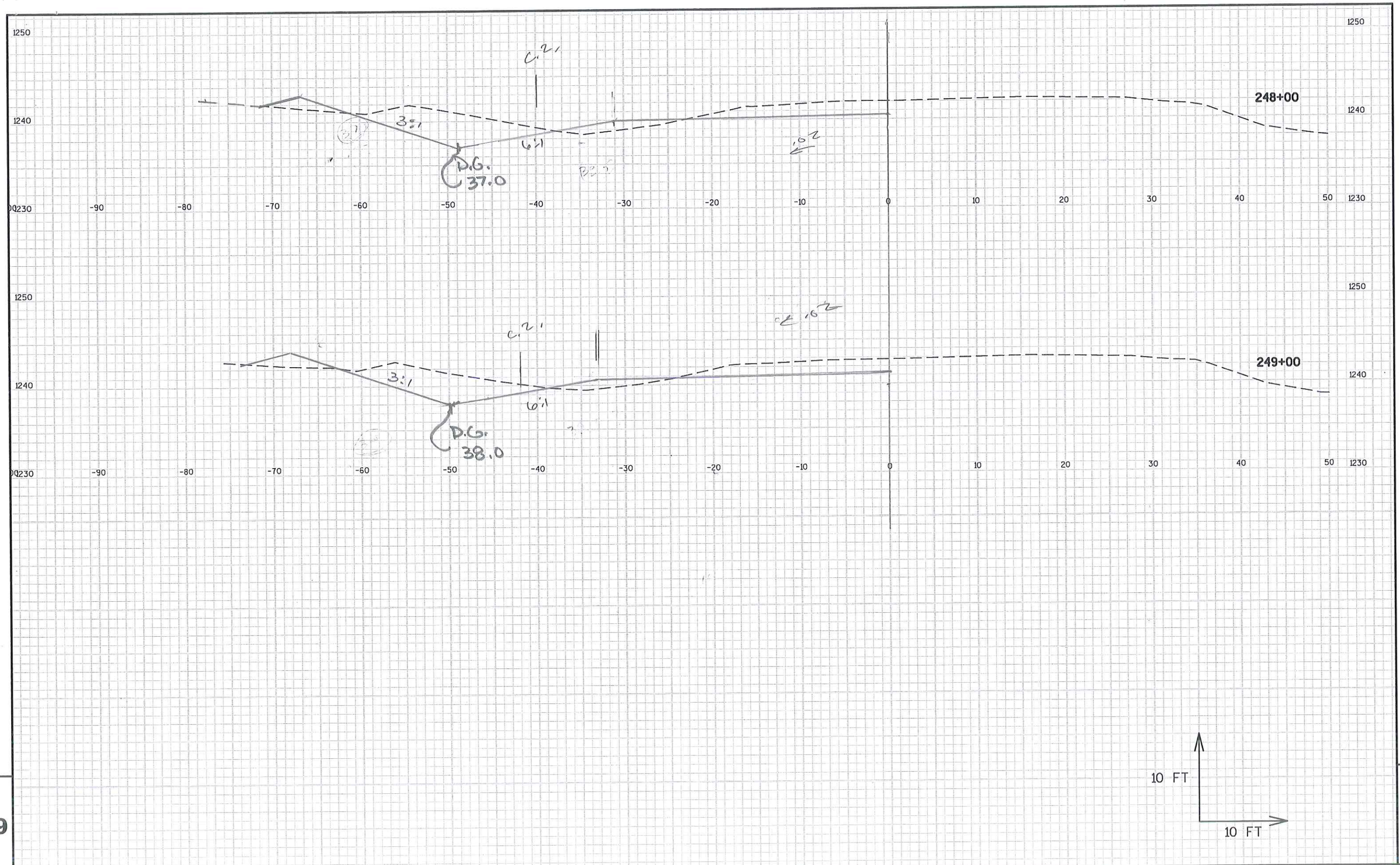

9

9

PROJECT NO:1021-01-70	HWY:STH 128	COUNTY:ST. CROIX	CROSS SECTIONS:NW RAMP	SHEET 5	E

FILE NAME : N:\PDS\C3D\10210100\DESIGN\ALIPROFS\SCOPING\ALIPROF-128-KLE-CC2.DWG
LAYOUT NAME - SECTION SHEET - (37)

PLOT DATE : 1/6/2015 2:05 PM PLOT BY : THAO, KOU PLOT NAME : PLOT SCALE : 1 IN:10 FT

WISDOT/CADDS SHEET 49

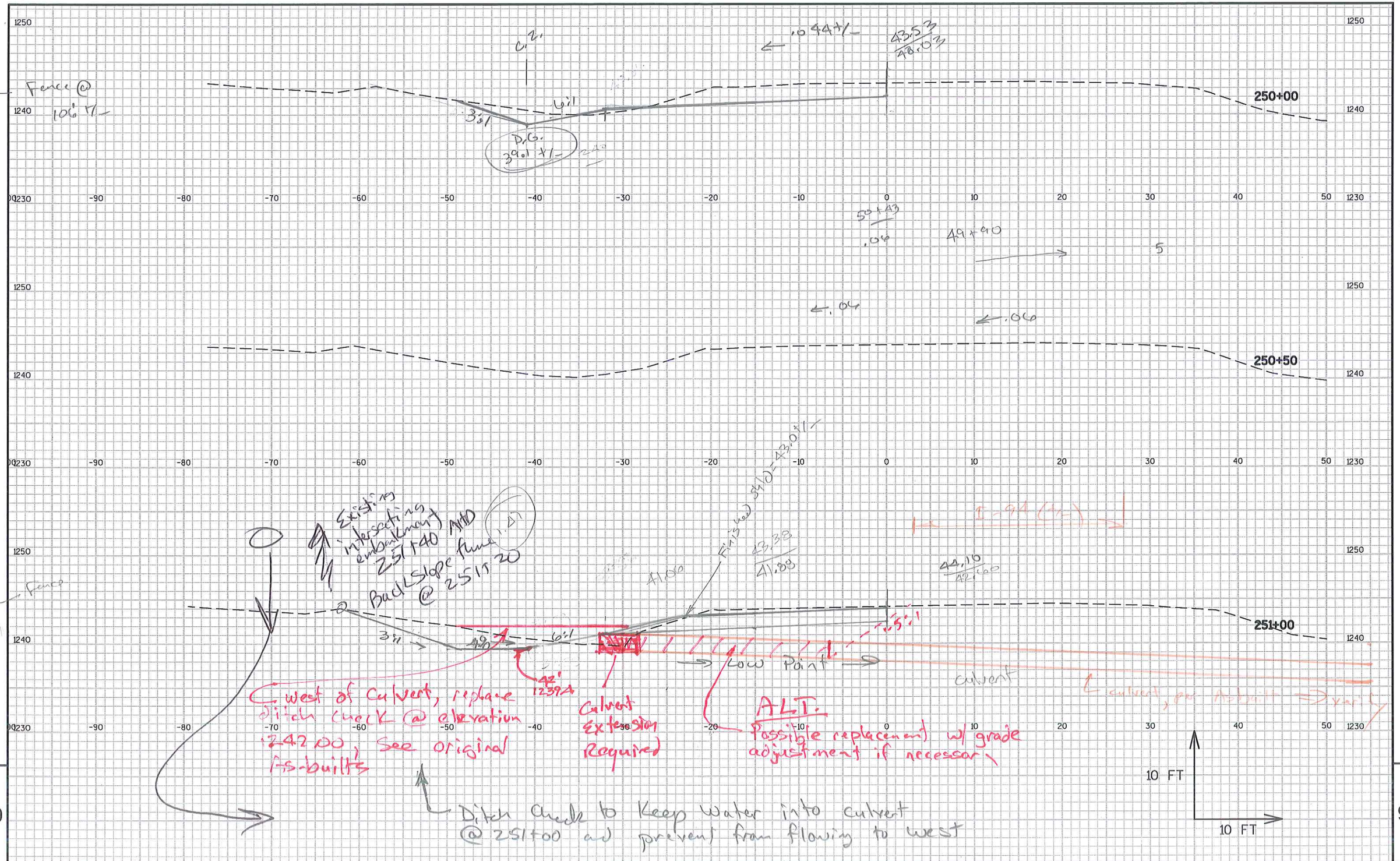

PROJECT NO:1021-01-70	HWY:STH 128	COUNTY:ST. CROIX	CROSS SECTIONS: NW RAMP	SHEET 6	E

FILE NAME : N:\PDS\C3D\10210100\DESIGN\ALIPROFS\ALIPROF-128-KLE-CC.DWG
LAYOUT NAME - SECTION SHEET - (6)
PLOT DATE : 12/1/2014 2:09 PM PLOT BY : THAO, KOU PLOT NAME : PLOT SCALE : 1:10_XREF

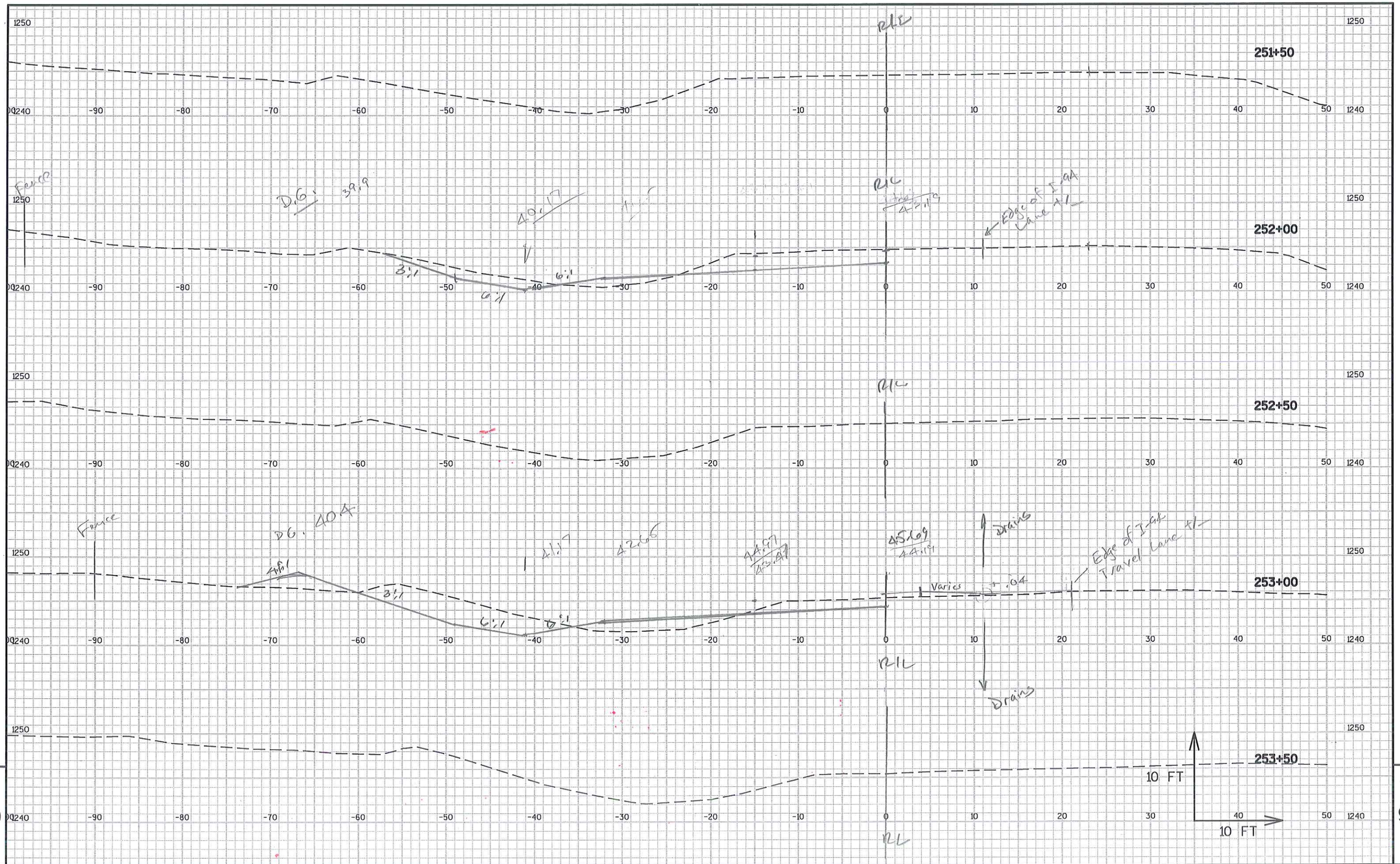

PROJECT NO:1021-01-70	HWY:STH 128	COUNTY:ST. CROIX	CROSS SECTIONS: NW RAMP	SHEET 7	E

FILE NAME : N:\PDS\C3D\10210100\DESIGN\ALIPROFS\ALIPROF-128-KLE-CC.DWG
LAYOUT NAME - SECTION SHEET - (7)
PLOT DATE : 12/1/2014 2:09 PM PLOT BY : THAO, KOU PLOT NAME : PLOT SCALE : 1:10_XREF

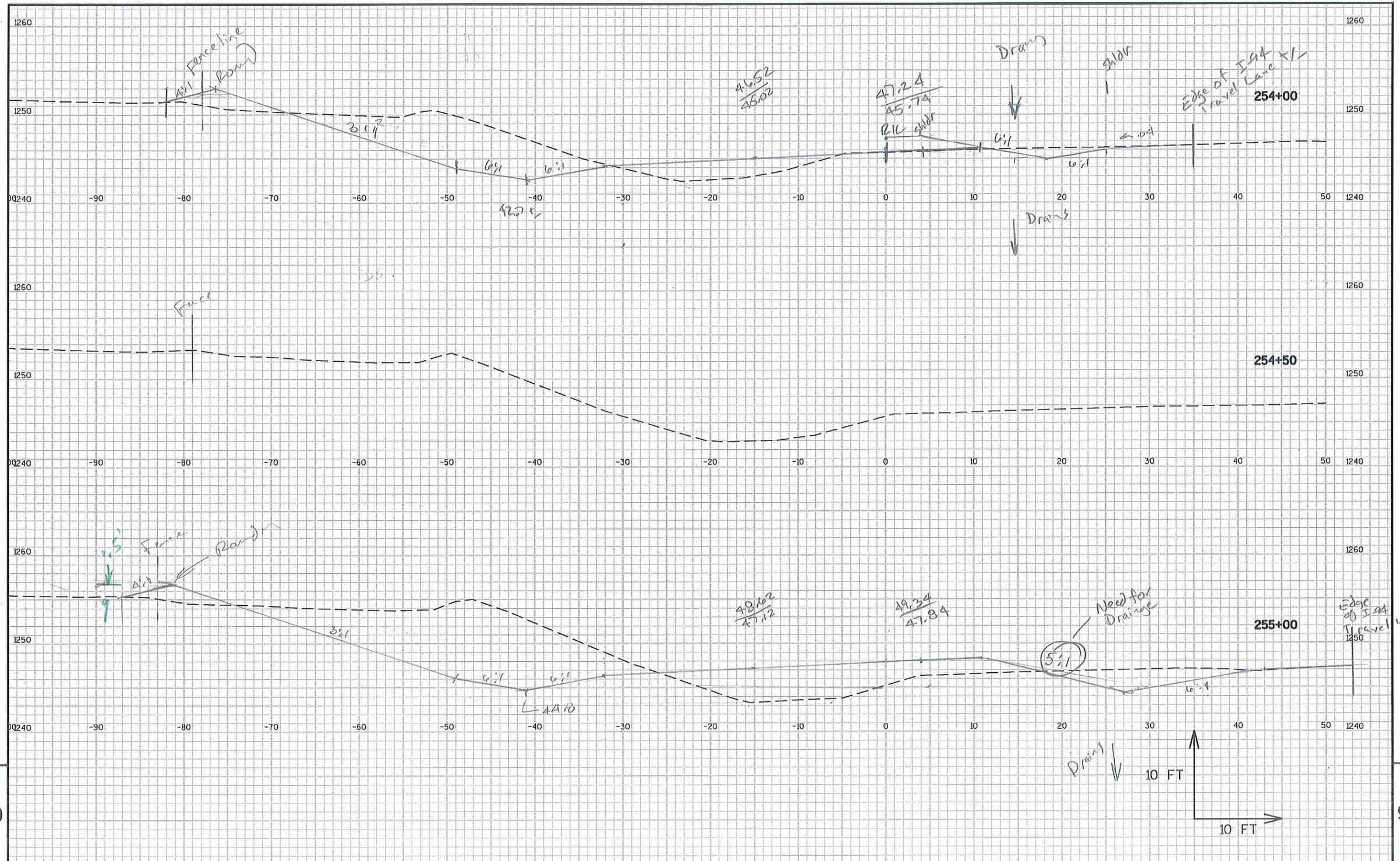

PROJECT NO:1021-01-70	HWY:STH 128	COUNTY:ST. CROIX	CROSS SECTIONS: NW RAMP	SHEET 8	E

FILE NAME : N:\PDS\C3D\10210100\DESIGN\ALIPROFS\ALIPROF-128-KLE-CC.DWG
LAYOUT NAME - SECTION SHEET - (8)
PLOT DATE : 12/1/2014 2:09 PM PLOT BY : THAO, KOU PLOT NAME : PLOT SCALE : 1:10_XREF
WISDOT/CADDS SHEET 49

9

PROJECT NO:1021-01-70	HWY:STH 128	COUNTY:ST. CROIX	CROSS SECTIONS:NW RAMP	SHEET 9	E

FILE NAME : N:\PDS\C3D\10210100\DESIGN\ALIPROFS\ALIPROF-128-KLE-CC.DWG
LAYOUT NAME - SECTION SHEET - (9)
PLOT DATE : 12/1/2014 2:09 PM PLOT BY : THAO, KOU PLOT NAME : PLOT SCALE : 1:10_XREF



9

PROJECT NO:1021-01-70	HWY:STH 128	COUNTY:ST. CROIX	CROSS SECTIONS: NW RAMP	SHEET 10	E

FILE NAME : N:\PDS\C3D\10210100\DESIGN\ALIPROFS\ALIPROF-128-KLE-CC.DWG
LAYOUT NAME - SECTION SHEET - (10)
PLOT DATE : 12/1/2014 2:09 PM PLOT BY : THAO, KOU PLOT NAME : PLOT SCALE : 1:10_XREF

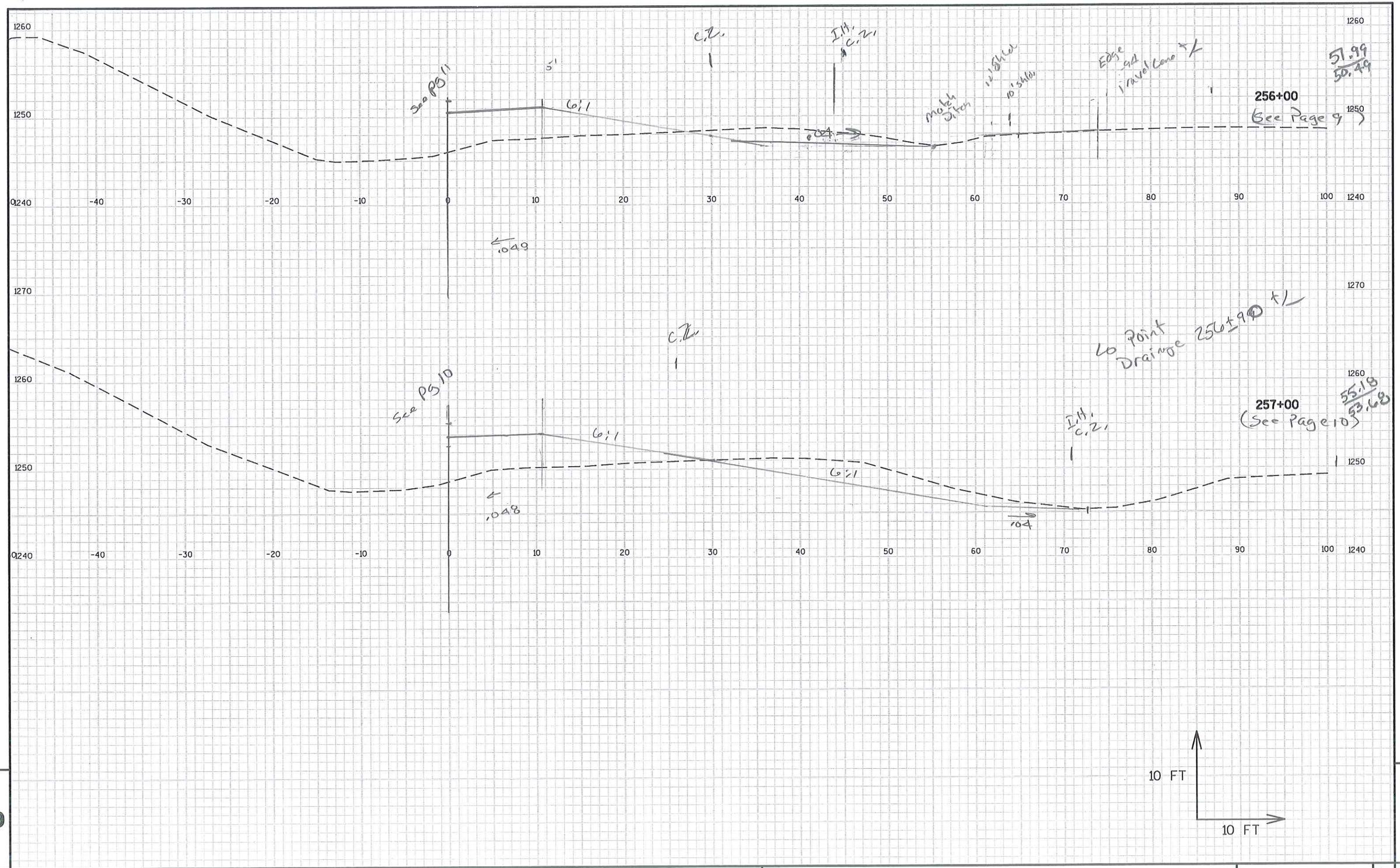

9

9

PROJECT NO:1021-01-70	HWY:STH 128	COUNTY:ST. CROIX	CROSS SECTIONS: NW RAMP	SHEET 11	E

FILE NAME : N:\PDS\C3D\10210100\DESIGN\ALIPROFS\SCOPING\ALIPROF-128-KLE-CC2.DWG
LAYOUT NAME - SECTION SHEET - (38)
PLOT DATE : 1/6/2015 2:06 PM PLOT BY : THAO, KOU PLOT NAME : PLOT SCALE : 1 IN:10 FT

WISDOT/CADDS SHEET 49

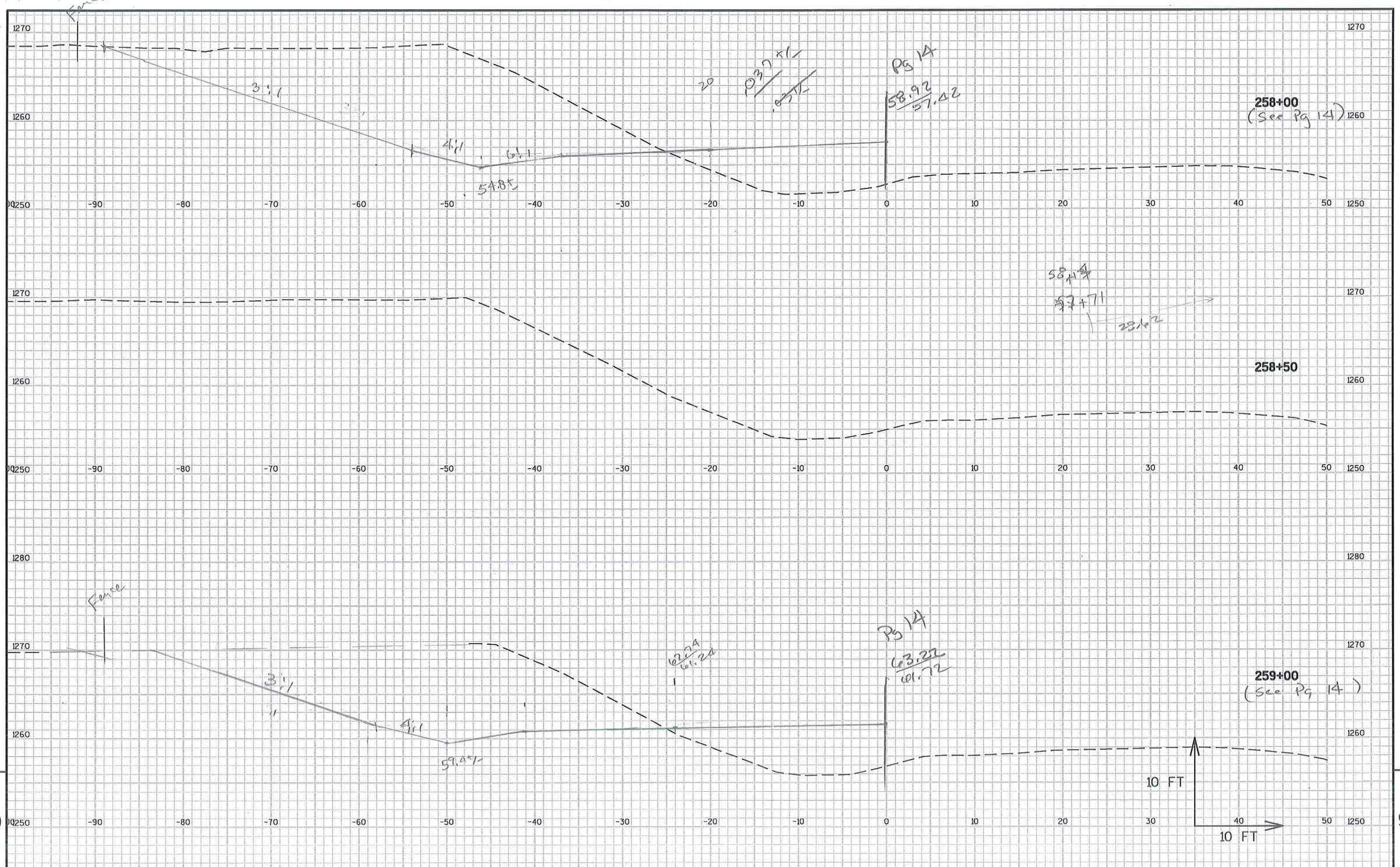

PROJECT NO:1021-01-70	HWY:STH 128	COUNTY:ST. CROIX	CROSS SECTIONS: NW RAMP	SHEET 12	E

FILE NAME : N:\PDS\C3D\10210100\DESIGN\ALIPROFS\ALIPROF-128-KLE-CC.DWG
LAYOUT NAME - SECTION SHEET - (11)
PLOT DATE : 12/1/2014 2:09 PM PLOT BY : THAO, KOU PLOT NAME : PLOT SCALE : 1:10_XREF

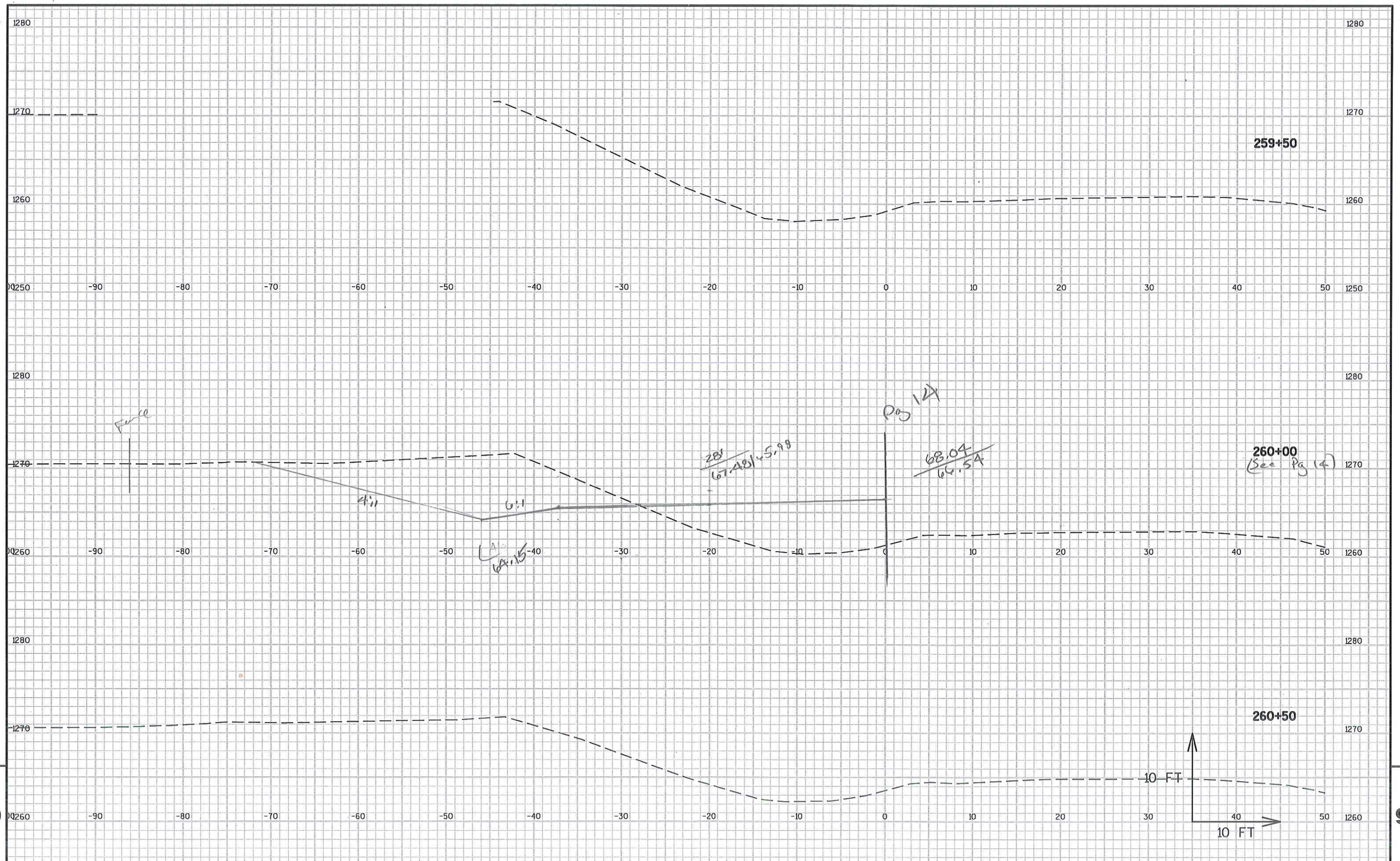

PROJECT NO:1021-01-70	HWY:STH 128	COUNTY:ST. CROIX	CROSS SECTIONS: NW RAMP	SHEET 13	E

FILE NAME : N:\PDS\C3D\10210100\DESIGN\ALIPROFS\ALIPROF-128-KLE-CC.DWG
LAYOUT NAME - SECTION SHEET - (12)
PLOT DATE : 12/1/2014 2:09 PM PLOT BY : THAO, KOU PLOT NAME : PLOT SCALE : 1:10_XREF

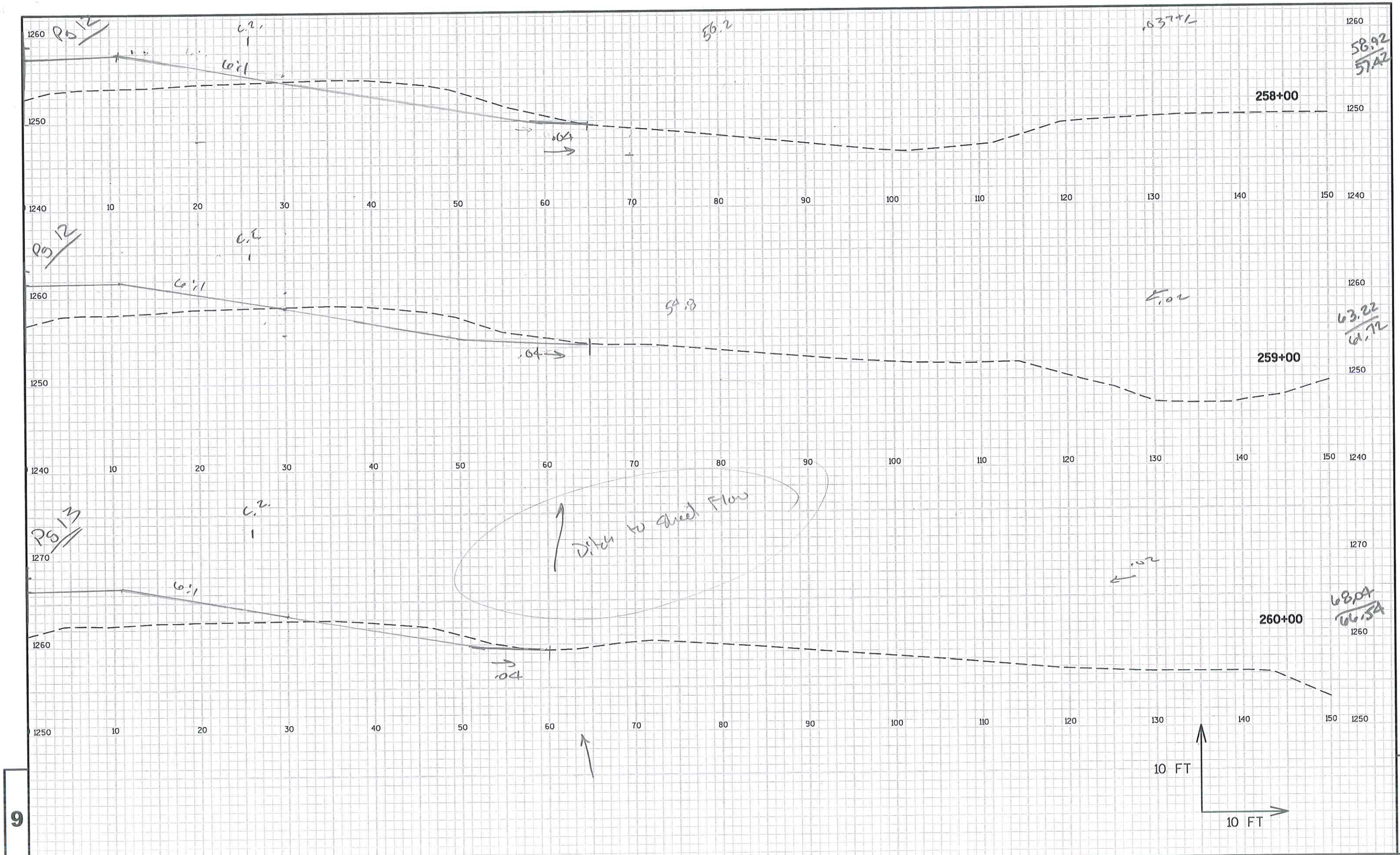

PROJECT NO:1021-01-70	HWY:STH 128	COUNTY:ST. CROIX	CROSS SECTIONS:NW RAMP	SHEET 14	E

FILE NAME : N:\PDS\C3D\10210100\DESIGN\ALIPROFS\SCOPING\ALIPROF-128-KLE-CC2.DWG
LAYOUT NAME - SECTION SHEET - (39)
PLOT DATE : 1/6/2015 2:06 PM PLOT BY : THAO, KOU PLOT NAME : PLOT SCALE : 1 IN:10 FT

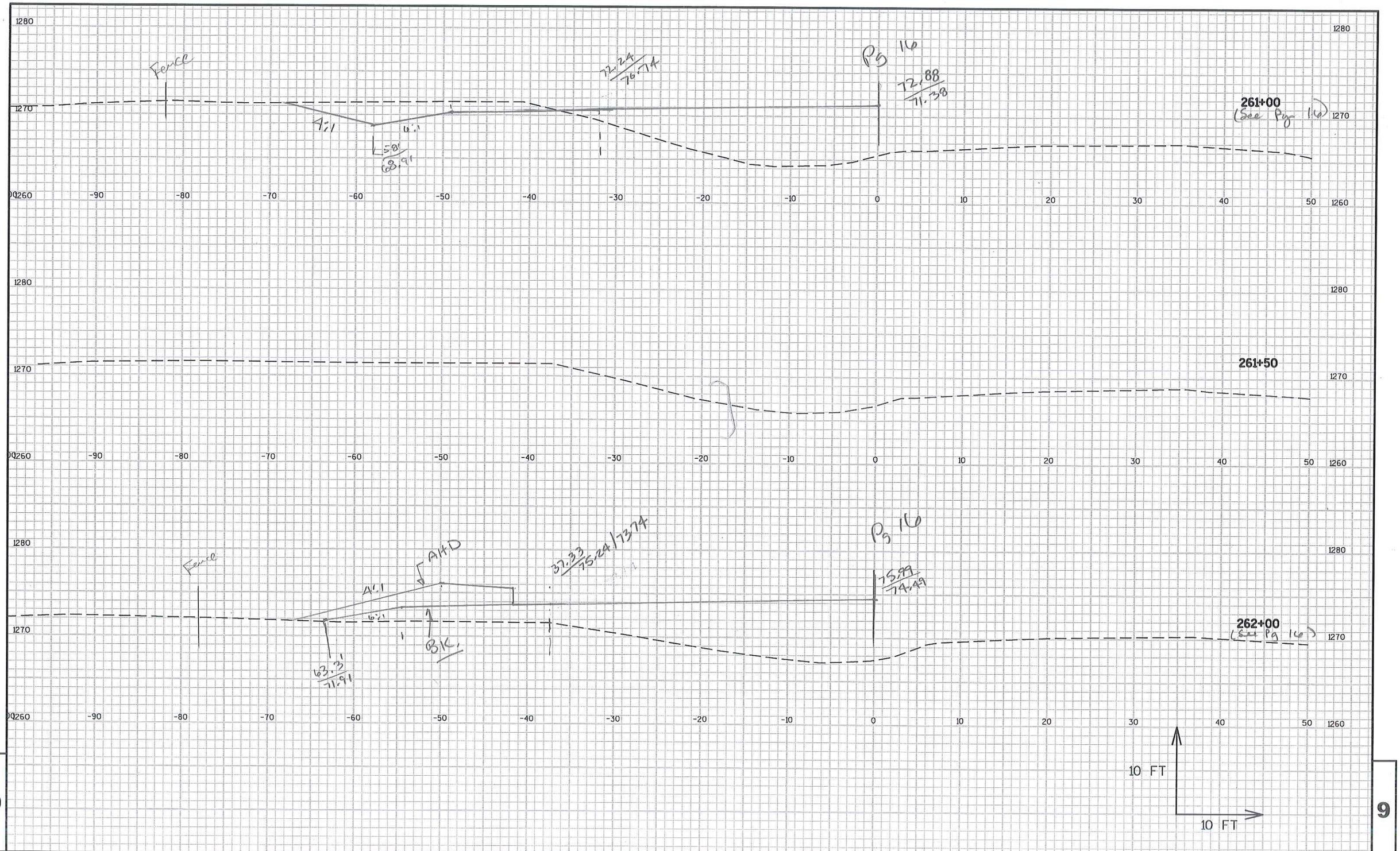

PROJECT NO:1021-01-70	HWY:STH 128	COUNTY:ST. CROIX	CROSS SECTIONS: NW RAMP	SHEET 15	E

FILE NAME : N:\PDS\C3D\10210100\DESIGN\ALIPROFS\ALIPROF-128-KLE-CC.DWG
LAYOUT NAME - SECTION SHEET - (13)
PLOT DATE : 12/1/2014 2:09 PM PLOT BY : THAO, KOU PLOT NAME : PLOT SCALE : 1:10_XREF

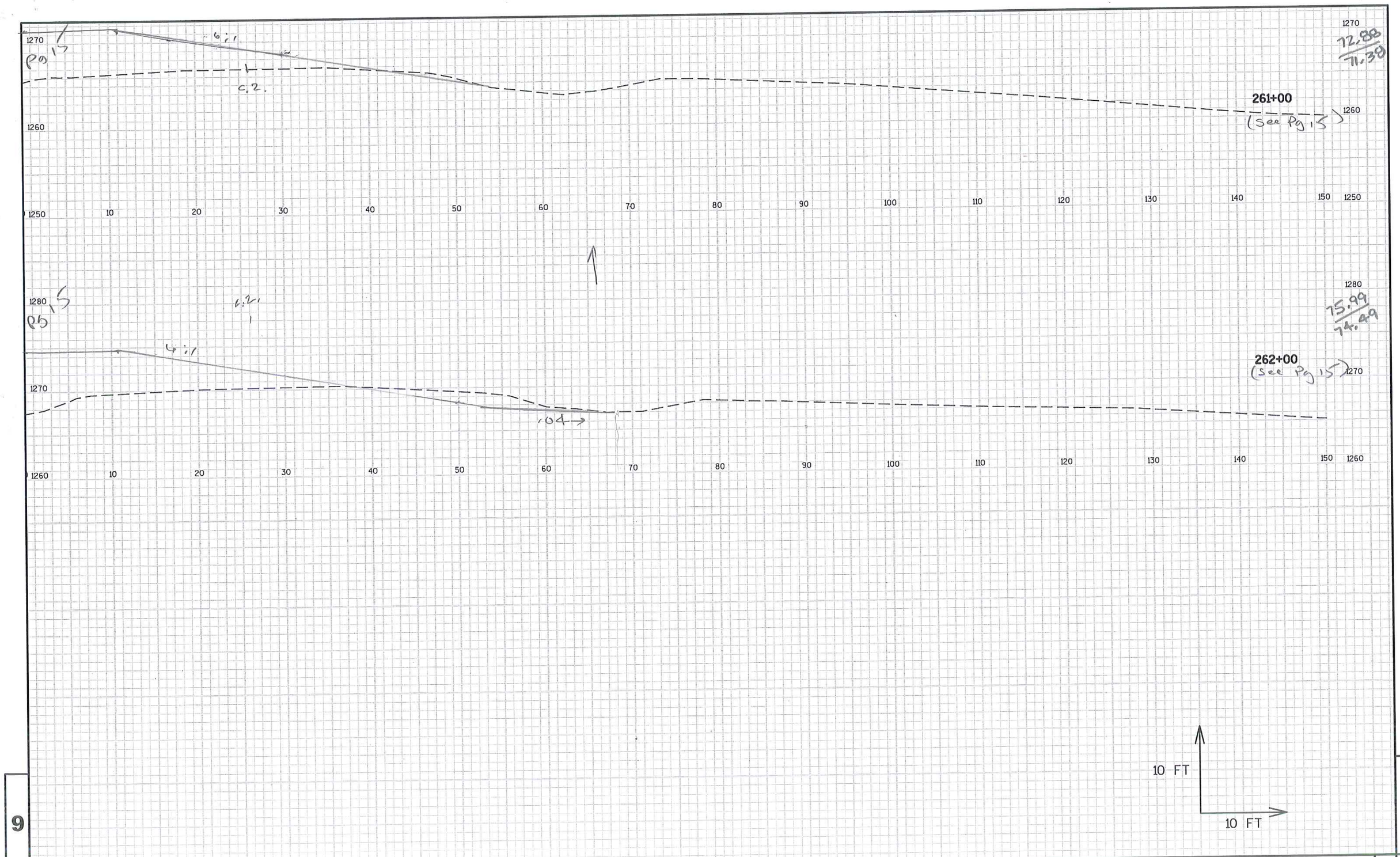

9

9

PROJECT NO:1021-01-70	HWY:STH 128	COUNTY:ST. CROIX	CROSS SECTIONS:NW RAMP	SHEET 16	E

FILE NAME : N:\PDS\C3D\10210100\DESIGN\ALIPROFS\SCOPING\ALIPROF-128-KLE-CC2.DWG
LAYOUT NAME - SECTION SHEET - (40)

PLOT DATE : 1/6/2015 2:06 PM PLOT BY : THAO, KOU PLOT NAME : PLOT SCALE : 1 IN:10 FT

WISDOT/CADDS SHEET 49



PROJECT NO:1021-01-70	HWY:STH 128	COUNTY:ST. CROIX	CROSS SECTIONS: NW RAMP	SHEET 17	E

FILE NAME : N:\PDS\C3D\10210100\DESIGN\ALIPROFS\ALIPROF-128-KLE-CC.DWG
LAYOUT NAME - SECTION SHEET - (14)
PLOT DATE : 12/1/2014 2:09 PM PLOT BY : THAO, KOU PLOT NAME : PLOT SCALE : 1:10_XREF

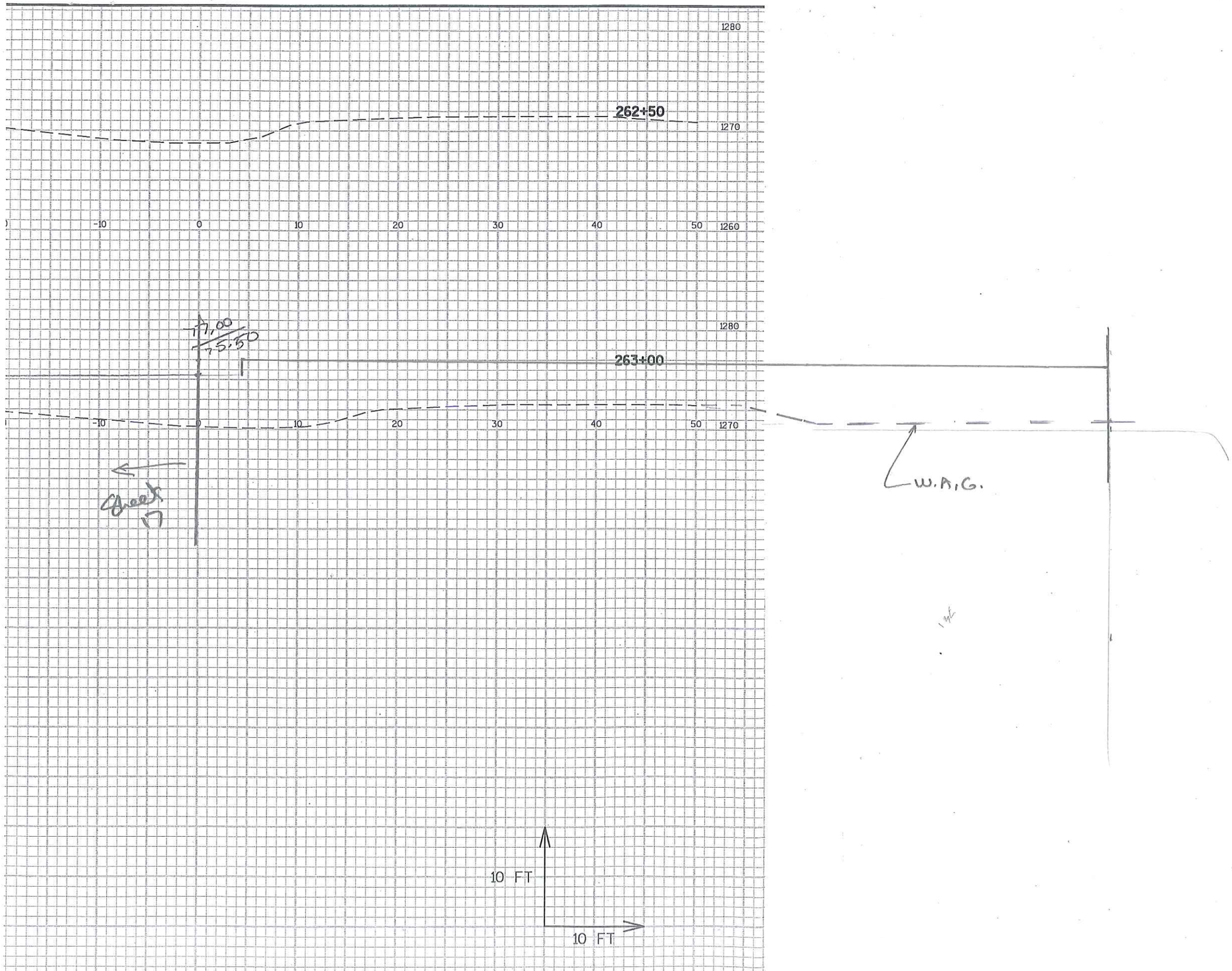

CROSS SECTIONS: NW RAMP | SHEET 18 | E

014 2:09 PM PLOT BY : THAO, KOU PLOT NAME : PLOT SCALE : 1:10_XREF WISDOT/CADDS SHEET 4