















CONVENTIONAL SIGNS AND ABBREVIATIONS

-----	STATE LINE		NO ACCESS (By Previous Acquisition)
-----	COUNTY LINE		NO ACCESS (By Acquisition)
-----	TOWN OR RANGE LINE		NO ACCESS (By Statutory Authority)
-----	SECTION LINE		LIMITED EASEMENT (Temporary or Permanent)
-----	QUARTER LINE		CORPORATE LIMITS
-----	SIXTEENTH LINE		SECTION CORNER (FOUND RECORDED MONUMENT)
-----	PROPOSED OR NEW R/W LINE		SURVEY LINE
-----	EXISTING R/W LINE		RIGHT OF WAY POINT (FOUND MONUMENT)
-----	LOT LINE		RIGHT OF WAY MONUMENT (Type 2)
<u>1/2</u> mi	PROPERTY LINE		TRIANGULATION POINT OR HORIZONTAL CONTROL STATION
<u>1/2</u> mi W	WATER		BENCH MARK
<u>1/2</u> mi C	GAS		
-----	TELEPHONE OR TELEGRAPH		
-----	ELECTRIC		
-----	CABLE TELEVISION		
-----	FIBER OPTIC		
<u>1/2</u> mi SAN	SANITARY SEWER		
<u>1/2</u> mi SS	STORM SEWER		
	NOTATION FOR COMBUSTIBLE FLUIDS		
	SERVICE PEDESTAL		
	CABLE MARKER		

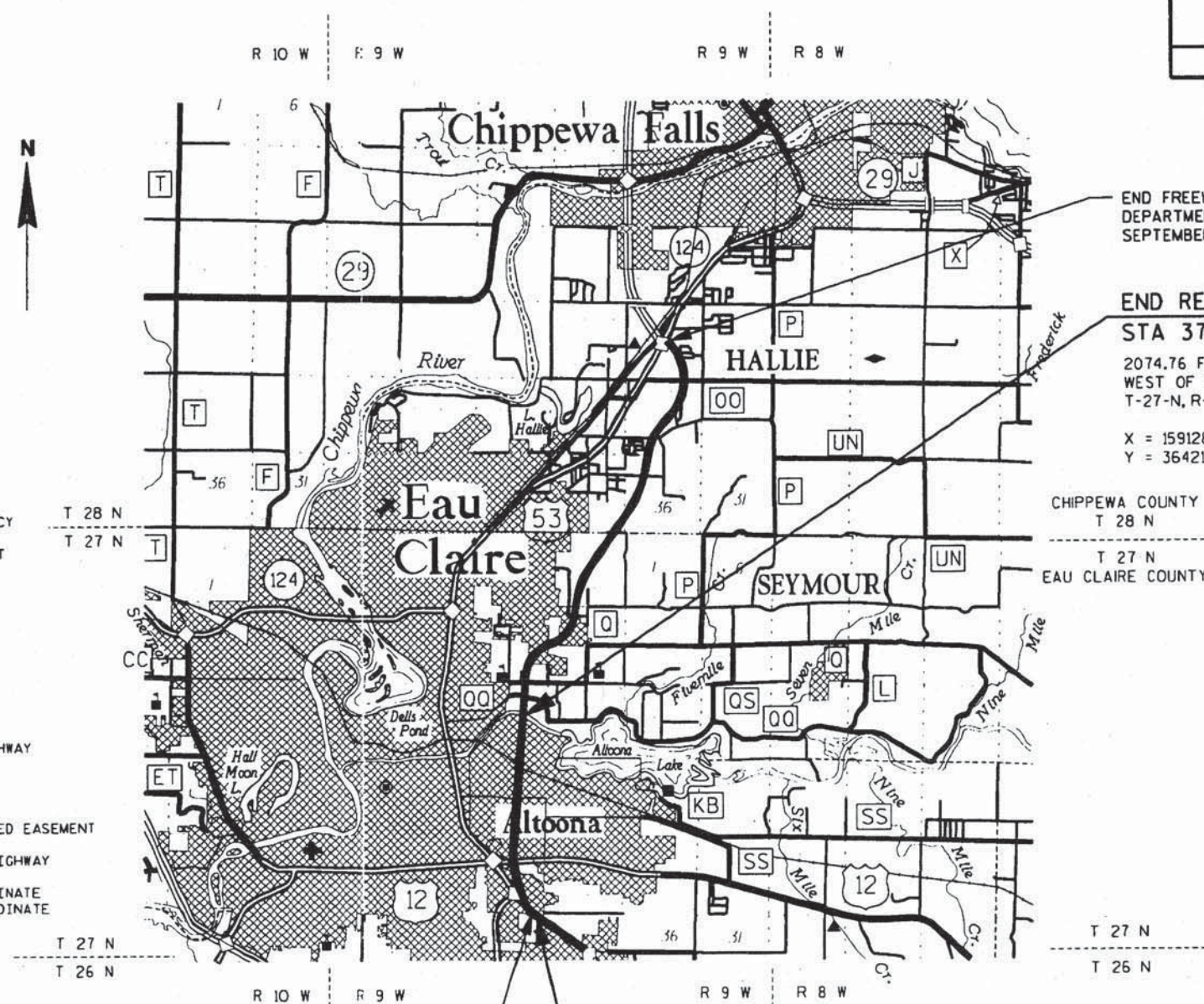
AP	ACCESS POINT	PT	POINT OF TANGENCY	T 2
AC	ACRE	P0C	POINT ON CURVE	T 2
AH	AHEAD	P0T	POINT ON TANGENT	
BK	BACK	R	RADIUS	
E OR C/L	CENTER LINE	R	RANGE	
CO	COUNTY	RL OR R/L	REFERENCE LINE	
CTH	COUNTY TRUNK HIGHWAY	REM	REMAINING	
CULV	CULVERT	REQD	REQUIRED	
(D)	DEED	RT	RIGHT	
D	DEGREE OF CURVE	R/W	RIGHT-OF-WAY	
E	EAST	SEC	SECTION	
EB	EASTBOUND	S	SOUTH	
EXIST	EXISTING	SB	SOUTHBOUND	
INT	INTERSECTION	SF OR SO FT	SQUARE FEET	
I	INTERSECTION ANGLE	STH	STATE TRUNK HIGHWAY	
IP	IRON PIPE OR PIN	STA	STATION	
LT	LAND CONTRACT	SUBD	SUBDIVISION	
LT	LEFT	SL OR S/L	SURVEY LINE	
L	LENGTH OF CURVE	T	TANGENT	
LIN FT OR LF	LINEAR FOOT	TLE	TEMPORARY LIMITED EASEMENT	
LC	LONG CHORD OF CURVE	T OR TN	TOWN	
MH	MANHOLE	USH	UNITED STATES HIGHWAY	
N	NORTH	WB	WESTBOUND	
NB	NORTHBOUND	X	EAST GRID COORDINATE	
NC	NO CHANGE	Y	NORTH GRID COORDINATE	
NO	NUMBER			
NTS	NOT TO SCALE			T 27
OL	OUT LOT			T 26
PLE	PERMANENT LIMITED EASEMENT			
PC	POINT OF CURVATURE			
PI	POINT OF INTERSECTION			
PRC	POINT OF REVERSE CURVATURE			

NOTES

COORDINATES AND BEARINGS ON THIS PLAT ARE ORIENTED TO THE WISCONSIN COORDINATE SYSTEM CENTRAL ZONE. ALL PLAT DISTANCES ARE GROUND LENGTH AND MAY BE CONVERTED TO GRID LENGTH BY MULTIPLYING THE DISTANCE BY THE GRID FACTOR PROVIDED ON THE DETAIL SHEETS.

RIGHT OF WAY MONUMENTS ARE TYPE 2 AND ARE PLACED PRIOR TO OR AT THE TIME OF LAND TITLE TRANSFER.

RIGHT OF WAY BOUNDARIES ARE DEFINED WITH COURSES OF THE PERIMETER OF THE HIGHWAY LANDS REFERENCED TO THE U.S. PUBLIC LAND SURVEY OR OTHER SURVEYS OF PUBLIC RECORD.



BEGIN FREEWAY DESIGNATED BY
DEPARTMENT OF TRANSPORTATION ORDER;
SEPTEMBER 15, 1999.

BEGIN RELOCATION ORDER
STA 223+74.44

433.45 FEET SOUTH OF AND 110.27 FEET
WEST OF THE NE CORNER OF SECTION 34,
T-27-N, R-9-W.

X = 1592492.99 ($\pm 100'$)
Y = 350062.69 ($\pm 100'$)

REVISION DATE:
10-09-12 NC DOT
8-17-16 NC
6-9-17 NC

REVISION DATE:
01-26-05 NC DOT
03-18-05 NC DOT
06-29-07 NC DOT
09-16-08 NC DOT
03-04-09 NC DOT
10-20-10 NC DOT

REVISION DATE


11/7/01 NC JTM
06/25/01 NC JT
01/22/02 NC JT
06/11/02 NC JT
8/15/02 NC JTM
11/9/02 NC JTM

STATE OF WISCONSIN
DEPARTMENT OF TRANSPORTATION

APPROVED FOR DISTRICT OFFICE:
DATE: 4/6/01 *Ally. Hobbs*

ORIGINAL PLANS PREPARED BY

 **Fleming, Andre
& Associates, Inc.**
Consulting Engineers



SCHEDULE OF LANDS & INTERESTS REQUIRED

AREAS SHOWN IN THE TOTAL ACRES COLUMN MAY BE APPROXIMATE AND ARE DERIVED FROM TAX ROLLS OR OTHER AVAILABLE SOURCES AND MAY NOT INCLUDE LANDS OF THE OWNER WHICH ARE NOT CONTIGUOUS TO THE AREA TO BE ACQUIRED. (NA = NOT AVAILABLE)

REVISION DATE
06-25-01 4-7-03 NC
11-7-01 10-29-03 NC
01-22-02 NC 1-26-05 NC
06-11-02 NC 3-18-05 NC
08-15-02 NC 6/28/07 NC
11-19-02 NC 09-16-08 NC
10-20-10 NC 8-17-16 NC
10-09-12 NC 6-9-17 NC

ROUTE
USH 53

COUNTY
EAU CLAIRE

DATE
04-06-01

R/W PROJECT NUMBER
190-00-22

FEDERAL PROJECT NUMBER

SHEET NUMBER
4J

PARCEL NUMBER	SHEET NUMBER	OWNERS	INTEREST REQUIRED	TOTAL ACRES/SF		R/W ACRES/SF REQUIRED						TOTAL ACRES/SF REMAINING		TLE/PLE ACRES	
						NEW	EXISTING	TOTAL							
1	4.10, 4.11	CLIFFORD V. & DEBRA L. SPICKLER	FEE	5.35	AC	5.35	AC	0.00	AC	5.35	AC	0.00	AC		
2	4.11, 4.12	SHOCKLEY COMMUNICATIONS CORPORATION	FEE	1.40	AC	1.40	AC	0.00	AC	1.40	AC	0.00	AC		
3	4.9	MICHAEL K. & CAROL J. BENRUD AND JAMES G. & JENNIFER L. ROONEY	FEE	NA	AC	0.05	AC	0.00	AC	0.05	AC	NA	AC		
4	4.9	MICHAEL K. & CAROL J. BENRUD AND JAMES G. & JENNIFER L. ROONEY	FEE	NA	AC	0.24	AC	0.00	AC	0.24	AC	NA	AC		
5															
6	4.9	MICHAEL K. & CAROL J. BENRUD AND JAMES G. & JENNIFER L. ROONEY	FEE	NA	AC	0.29	AC	0.00	AC	0.29	AC	NA	AC		
7	4.9, 4.10	CITY OF EAU CLAIRE / ROBBINS SCHOOL	FEE	NA	AC	0.05	AC	0.00	AC	0.05	AC	NA	AC		
8	4.34	LETNES BROTHERS ENTERPRISES	FEE	NA	SF	201.47	SF	0.00	SF	201.47	SF	NA	SF		
9					AC		AC		AC		AC		AC		
10	4.21, 4.32	SPRINT (FIBER OPTIC) (41)	TEMPORARY RELEASE OF EASEMENT												
11	4.11	STORRS ENTERPRISES	FEE	0.34	AC	0.34	AC	0.00	AC	0.34	AC	0.00	AC		
12	4.11 - 4.14	STORRS ENTERPRISES	FEE & TLE	NA	AC	21.50	AC	0.00	AC	21.50	AC	NA	AC	0.07	AC
13	4.9	DONALD R. NELSON & GLORIA NELSON WEBER	TLE	NA	AC	0.00	AC	0.00	AC	0.00	AC	NA	AC	0.06	AC
14	4.12	MAURLIND INVESTMENTS	FEE	NA	AC	0.28	AC	0.00	AC	0.28	AC	0.00	AC		
15															
16	4.12, 4.13	EZ & Z PARTNERSHIP	FEE	NA	AC	0.63	AC	0.00	AC	0.63	AC	NA	AC		
17	4.34	WILLIAM D. SMITH & AGNES E. SMITH	FEE	NA	AC	0.04	AC	0.00	AC	0.04	AC	NA	AC		
18	4.14	DAVID K. & LUANNE S. WEISSINGER	FEE	0.90	AC	0.72	AC	0.00	AC	0.72	AC	0.18	AC		
19	4.14	H. DALE & C. ARLETH ANDERSON	FEE	1.21	AC	1.21	AC	0.00	AC	1.21	AC	0.00	AC		
20															
21	4.14	KOUA & NOU Y. XIONG	FEE	4.38	AC	4.38	AC	0.00	AC	4.38	AC	0.00	AC		
22	4.14	BRUCE A. BEARSON & ELMER STEINMETZ	FEE	0.64	AC	0.11	AC	0.00	AC	0.11	AC	0.53	AC		
23	4.14	JEFFREY J. OLSON	FEE & ACCESS	0.22	AC	0.02	AC	0.00	AC	0.02	AC	0.20	AC		
24	4.14, 4.15	JEFFREY J. OLSON	FEE & ACCESS	3.05	AC	0.62	AC	0.00	AC	0.62	AC	2.43	AC		
25															
26	4.14	MUELLER TRUST	FEE	1.66	AC	1.66	AC	0.00	AC	1.66	AC	0.00	AC		
27	4.14 - 4.16	CHARLSON MANUFACTURING COMPANY	FEE, TLE & ACCESS	29.82	AC	15.21	AC	0.00	AC	15.21	AC	14.61	AC	0.55	AC

SCHEDULE OF LANDS & INTERESTS REQUIRED

AREAS SHOWN IN THE TOTAL ACRES COLUMN MAY BE APPROXIMATE AND ARE DERIVED FROM TAX ROLLS OR OTHER AVAILABLE SOURCES AND MAY NOT INCLUDE LANDS OF THE OWNER WHICH ARE NOT CONTIGUOUS TO THE AREA TO BE ACQUIRED. (NA = NOT AVAILABLE)

REVISION DATE	ROUTE	COUNTY	DATE	R/W PROJECT NUMBER	SHEET NUMBER
05-25-01 11-19-02 09-16-08 NC 06-25-01 4-7-03 03-04-09 NC 11-7-01 NC 10-29-03 10-20-10 NC 01-22-02 1-26-05 10-09-12 NC 06-11-02 3-18-05 NC 8-17-16 NC 08-15-02 6/23/07 NC 6-9-17 NC	USH 53	EAU CLAIRE	04-06-01	190-00-22	4.2
				FEDERAL PROJECT NUMBER	

PARCEL NUMBER	SHEET NUMBER	OWNERS	INTEREST REQUIRED	TOTAL ACRES/SF		R/W ACRES/SF REQUIRED						TOTAL ACRES/SF REMAINING		TLE/PLE ACRES	
						NEW, HE		EXISTING		TOTAL					
28	4.14 - 4.16	JAMES A. WILCOX	FEE	11.17	AC	2.15	AC	0.00	AC	2.15	AC	9.02	AC	0.09	AC
29	4.16 - 4.19	THOMAS H. BARLAND, ETAL	FEE	75.08	AC	34.77	AC	0.00	AC	34.77	AC	40.31	AC	0.00	AC
30															
31	4.19, 4.20	THOMAS H. BARLAND, ETAL	FEE & TLE	NA	AC	11.83	AC	0.00	AC	11.83	AC	NA	AC	0.48	AC
32	4.21, 4.22, 4.32	UNION PACIFIC RAILROAD	HE, PLE	6.95	AC	1.92	AC	0.00	AC	1.92	AC	5.03	AC	0.10	AC
33	4.31	UNION PACIFIC RAILROAD	PLE	0.18	AC	0.05	AC	0.00	AC	0.05	AC	0.13	AC	0.05	AC
34	4.20, 4.31, 4.32	THOMAS I. & MARGARET L. HUDSON	FEE & TLE	NA	AC	0.72	AC	0.00	AC	0.72	AC	NA	AC	0.32	AC
35	4.21	EAU CLAIRE GOLF AND COUNTRY CLUB	FEE	1.14	AC	1.14	AC	0.00	AC	1.14	AC	0.00	AC		
36	4.20-4.22	EAU CLAIRE GOLF AND COUNTRY CLUB	FEE	NA	AC	4.34	AC	0.00	AC	4.34	AC	NA	AC		
37	4.21	WILLIAM F. & KATHRYN ANN BERGMAN	FEE	NA	SF	298.6	SF	0.00	SF	298.6	SF	NA	SF		
38	4.9	THOMAS REVOCABLE DISCRETIONARY TRUST	TLE	NA	AC	0.00	AC	0.00	AC	0.00	AC	NA	AC	0.09	AC
39	4.20-4.25, 4.27-4.30, 4.32, 4.33	CITY OF ALTOONA	FEE & TLE/PLE	283.11	AC	67.57	AC	0.00	AC	67.57	AC	215.54	AC	8.48	AC
40	4.9, 4.10, 4.14, 4.20 - 4.22	AMERITECH (44)	TEMPORARY RELEASE OF EASEMENT & RELEASE OF RIGHTS												
41	4.21, 4.22, 4.32	CITY OF ALTOONA	FEE	NA	AC	6.59	AC	0.00	AC	6.59	AC	NA	AC		
42	4.26-4.28	CITY OF EAU CLAIRE	HIGHWAY EASEMENT & TLE	NA	AC	8.32	AC	0.00	AC	8.32	AC	NA	AC	1.01	AC
43	4.26	BRIAN R. JOHNSON	TLE	NA	AC	0.00	AC	0.00	AC	0.00	AC	NA	AC	0.11	AC
44	4.26	WILLIAM D. & AGNES SMITH	TLE	NA	AC	0.00	AC	0.00	AC	0.00	AC	NA	AC	0.03	AC
45															
46	4.26, 4.27	BIRCH STREET BAPTIST CHURCH	FEE & TLE	NA	AC	0.03	AC	0.00	AC	0.03	AC	NA	AC	0.06	AC
47	4.26, 4.27	FLOYD & LAUREEN OTT	FEE & TLE	NA	AC	0.14	AC	0.00	AC	0.14	AC	NA	AC		
48	4.26, 4.27	RICHARD D. & MARCELLA C. THOMPSON	TLE	NA	AC	0.00	AC	0.00	AC	0.00	AC	NA	AC	64.5	SF
49	4.27	PETER B. SCOBIE & ROBERT S. GILES D/B/A/ SCOBIE/GILES PARTNERSHIP	TLE	7.95	AC	0.00	AC	0.00	AC	0.00	AC	7.95	AC	0.23	AC

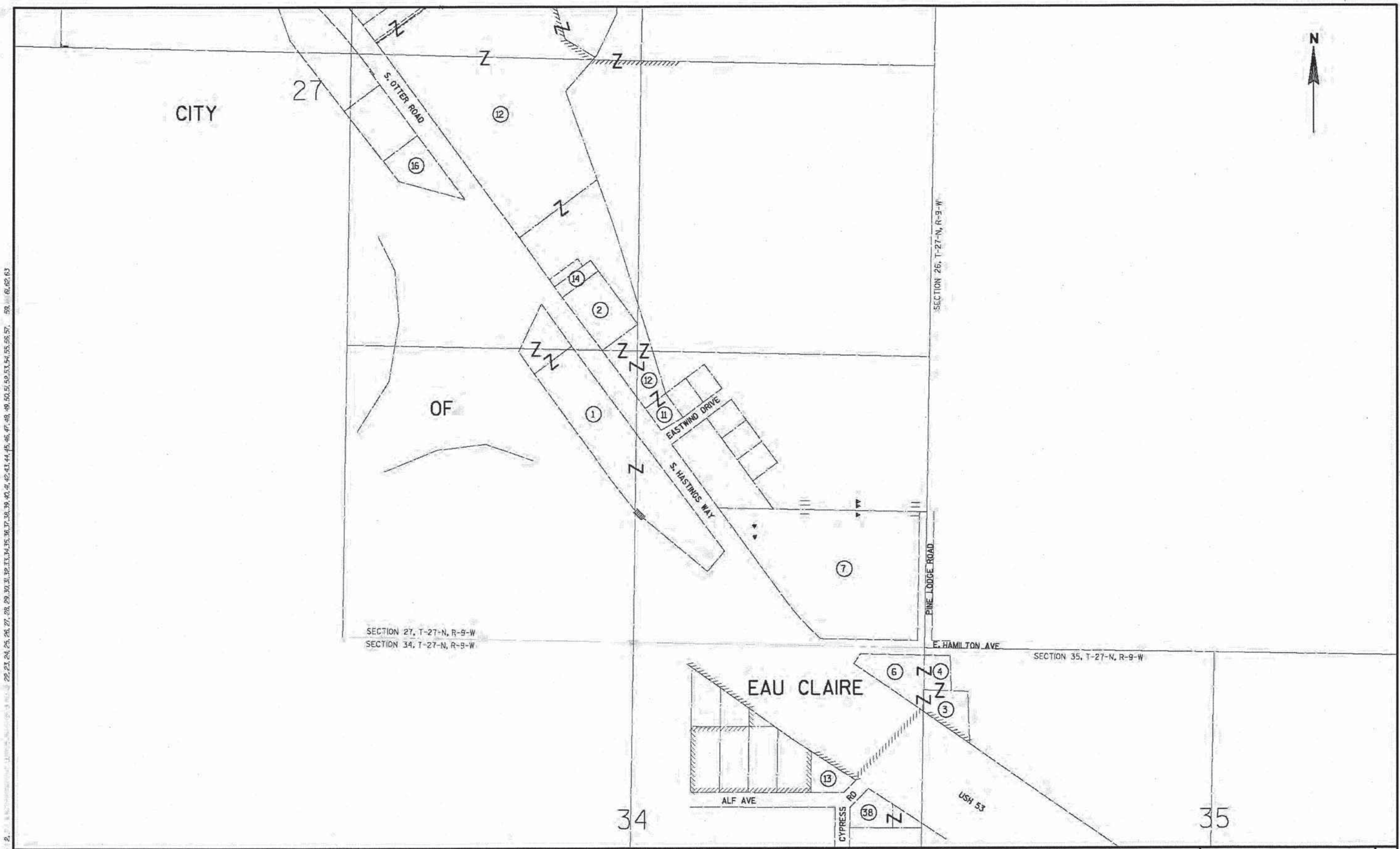
SCHEDULE OF LANDS & INTERESTS REQUIRED

AREAS SHOWN IN THE TOTAL ACRES COLUMN MAY BE APPROXIMATE AND ARE DERIVED FROM TAX ROLLS OR OTHER AVAILABLE SOURCES AND MAY NOT INCLUDE LANDS OF THE OWNER WHICH ARE NOT CONTIGUOUS TO THE AREA TO BE ACQUIRED. (NA = NOT AVAILABLE)

REVISION DATE 06-25-01 NC 01-22-02 NC 06-11-02 08-15-02	11-19-02 03-04-09 NC 04-07-03 10-09-12 NC 10-29-03 NC8-17-16 NC 1-26-05 NC 6-9-17 NC 3-18-05 NC 6/29/07 NC 09-16-08 NC	ROUTE USH 53	COUNTY EAU CLAIRE	DATE 04-06-01	R/W PROJECT NUMBER 190-00-22	SHEET NUMBER 4.3
					FEDERAL PROJECT NUMBER	

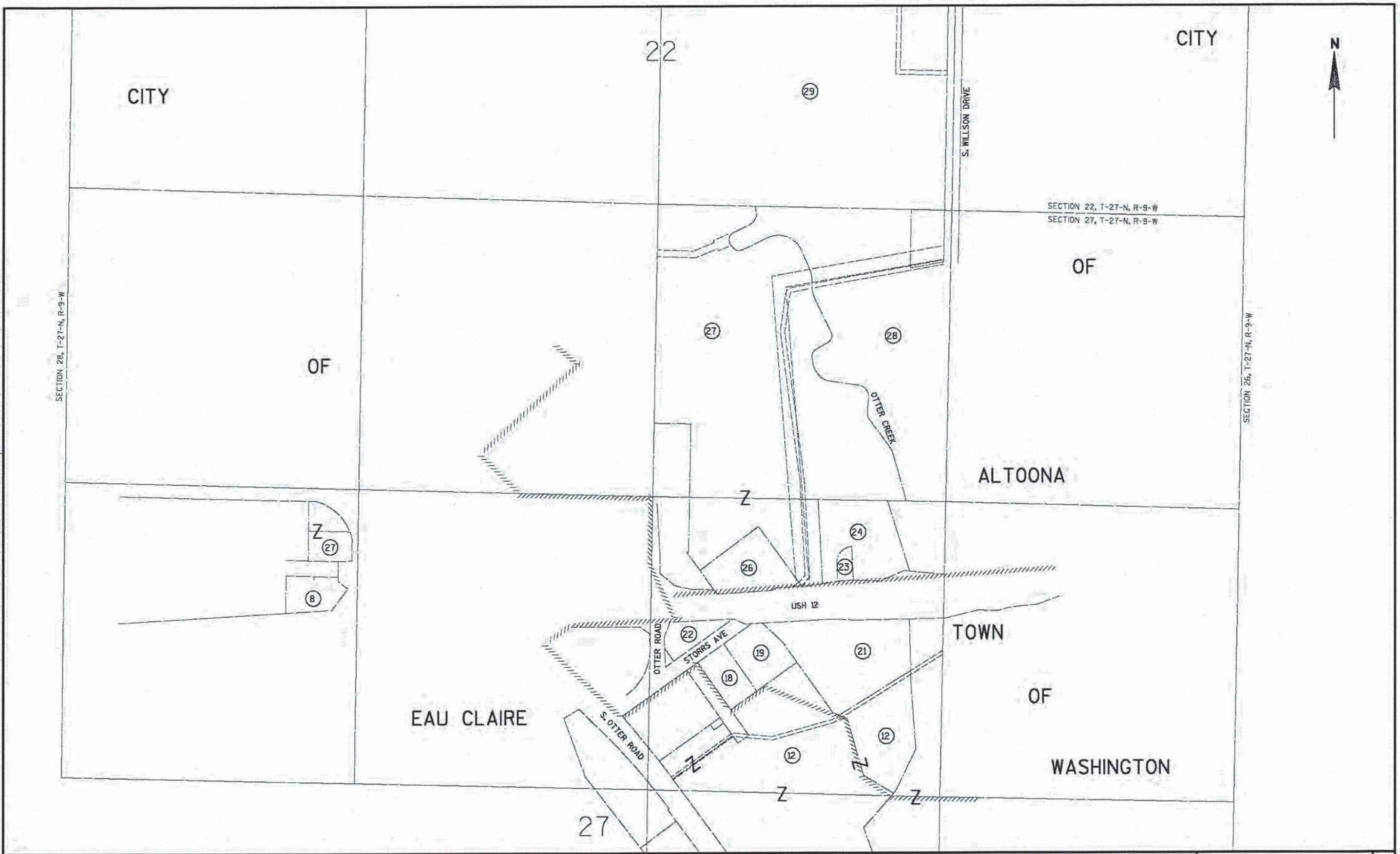
PARCEL NUMBER	SHEET NUMBER	OWNERS	INTEREST REQUIRED	TOTAL ACRES/SF		R/W ACRES/SF REQUIRED						TOTAL ACRES/SF REMAINING		TLE	
						NEW	EXISTING	TOTAL							
50															
51	4.27	PETER B. SCOBIE & ROBERT S. GILES D/B/A/ SCOBIE/GILES PARTNERSHIP	FEE	1.37	AC	0.02	AC	0.00	AC	0.02	AC	1.35	AC		
52	4.31	XCEL ENERGY	FEE	0.92	AC	0.05	AC	0.00	AC	0.05	AC	0.91	AC		
53	4.31	CITY OF ALTOONA	TLE	30.16	AC	0.00	AC	0.00	AC	0.00	AC	30.16	AC	0.10	AC
54	4.31	ANDREW J. COURT	FEE & TLE	0.48	AC	104.6	SF	0.00	SF	104.6	SF	0.478	AC	0.01	AC
56	4.31	BRIAN R. & LORRE L. JOHNSON	FEE & TLE	0.46	AC	98.2	SF	0.00	SF	98.2	SF	0.458	AC	0.17	AC
57	4.31	EAU CLAIRE COUNTY	FEE & TLE	609.80	SF	3.06	SF	0.00	SF	3.06	SF	606.74	SF	240.0	SF
58	4.31	ZAREENA K. COURT	FEE & TLE	0.39	AC	0.01	AC	0.00	AC	0.01	AC	0.38	AC	0.07	AC
59	4.31	GREGORY A. & LINDA M. KRUEGER	FEE & TLE	0.38	AC	93.9	SF	0.00	AC	93.9	SF	0.378	AC	364.9	SF
60	4.9, 4.10	CHARTER COMMUNICATIONS (46)	RELEASE OF RIGHTS												
70	4.14, 4.19, 4.21, 4.22, 4.31, 4.32, 4.34	XCEL ENERGY (DISTRIBUTION) (47)	RELEASE OF RIGHTS												
80	4.14 - 4.16, 4.21, 4.23, 4.24, 4.31, 4.32	XCEL ENERGY (TRANSMISSION) (48)	RELEASE OF RIGHTS												
90	4.22, 4.34	XCEL ENERGY (GAS) (49)	RELEASE OF RIGHTS												
101	4.10-4.14, 4.21,4.22,4.26 4.27,4.34	CITY OF EAU CLAIRE (SANITARY SEWER) (50)	UTILITY AGREEMENT #101												
102	4.19	CITY OF ALTOONA (WATERMAIN) (51)	UTILITY AGREEMENT #102												
103	4.19	CITY OF ALTOONA (SANITARY SEWER) (52)	UTILITY AGREEMENT #103												
104	4.9 - 4.14, 4.26, 4.34	CITY OF EAU CLAIRE (WATER) (42)	UTILITY AGREEMENT #104												
130	4.13, 4.14, 4.16, 4.26, 4.27	CITY OF EAU CLAIRE (STORM SEWER) (53)	RELEASE OF RIGHTS												
140	4.13 - 4.18, 4.22, 4.26, 4.27	CITY OF EAU CLAIRE (SANITARY SEWER) (54)	RELEASE OF RIGHTS												
150	4.18	CITY OF ALTOONA (STORM SEWER) (55)	RELEASE OF RIGHTS												
160	4.14 - 4.18, 4.22	CITY OF ALTOONA (SANITARY SEWER) (56)	RELEASE OF RIGHTS												
180	4.21, 4.32	MCI (FIBER OPTIC) (58)	TEMPORARY RELEASE OF EASEMENT												
190	4.21, 4.32	AT & T (FIBER OPTIC) (59)	TEMPORARY RELEASE OF EASEMENT												
200	4.21, 4.32	WILTEL COMMUNICATIONS (FIBER OPTIC) (40)	TEMPORARY RELEASE OF EASEMENT												
210	4.21, 4.32	UNION PACIFIC RAILROAD (41)	TEMPORARY RELEASE OF EASEMENT												

LEVELS ON - 2, 3, 4, 5, 6, 7, 8, 9, 10, 11, 12, 13, 14, 15, 16, 17, 18, 19, 20, 21, 22, 23, 24, 25, 26, 27, 28, 29, 30, 31, 32, 33, 34, 35, 36, 37, 38, 39, 40, 41, 42, 43, 44, 45, 46, 47, 48, 49, 50, 51, 52, 53, 54, 55, 56, 57, 58, 59, 60, 61, 62, 63



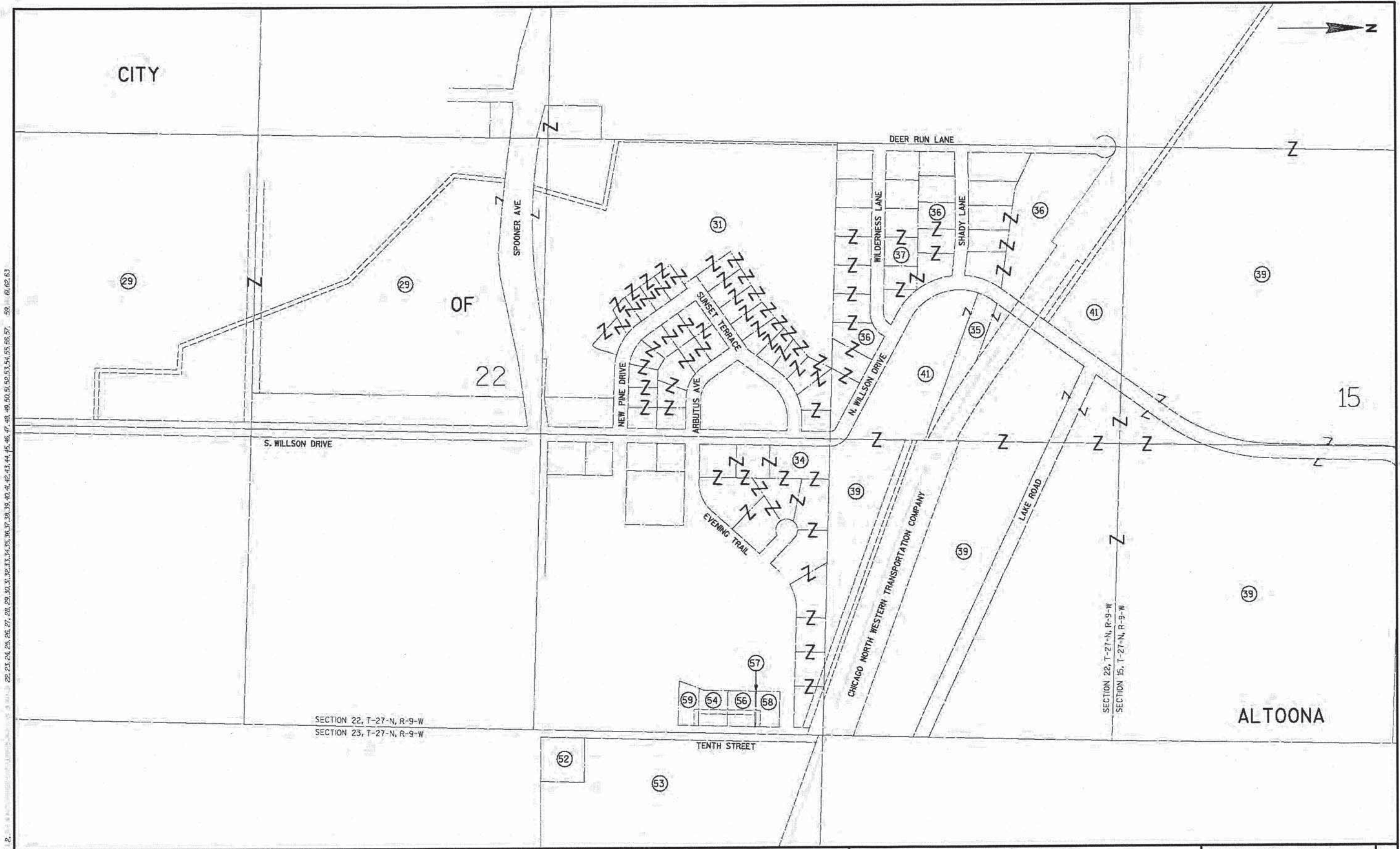
LEVELS ON	REVISION DATE					06-11-02 NC		10-29-03 NC		09-16-08 NC		8-17-16 NC		DATE	04-06-01	NOT TO SCALE	HWY: USH 53		CONSTRUCTION PROJECT NUMBER		PS&E SHEET NO: 4.		E																
	06-25-01					08-15-02 NC		1-26-05 NC		03-04-09 NC		6-9-17 NC																											
	11-7-01 NC					11-19-02 NC		3-18-05 NC		10-20-10 NC																													
	01-22-02 NC					4-7-03 NC		6/29/07 NC		10-09-12 NC																													
	FILE NAME : ##...designfile...##										PLOT DATE: ##...plottingdate...##					ORG DATE :					PLOT NAME :					Originator : Dist					PLOT SCALE : ##...plotScale...##					WISDOT/CADD SHEET 70			

22, 23, 24, 25, 26, 27, 28, 29, 30, 31, 32, 33, 34, 35, 36, 37, 38, 39, 40, 41, 42, 43, 44, 45, 46, 47, 48, 49, 50, 51, 52, 53, 54, 55, 56, 57, 58, 59, 60, 61, 62, 63



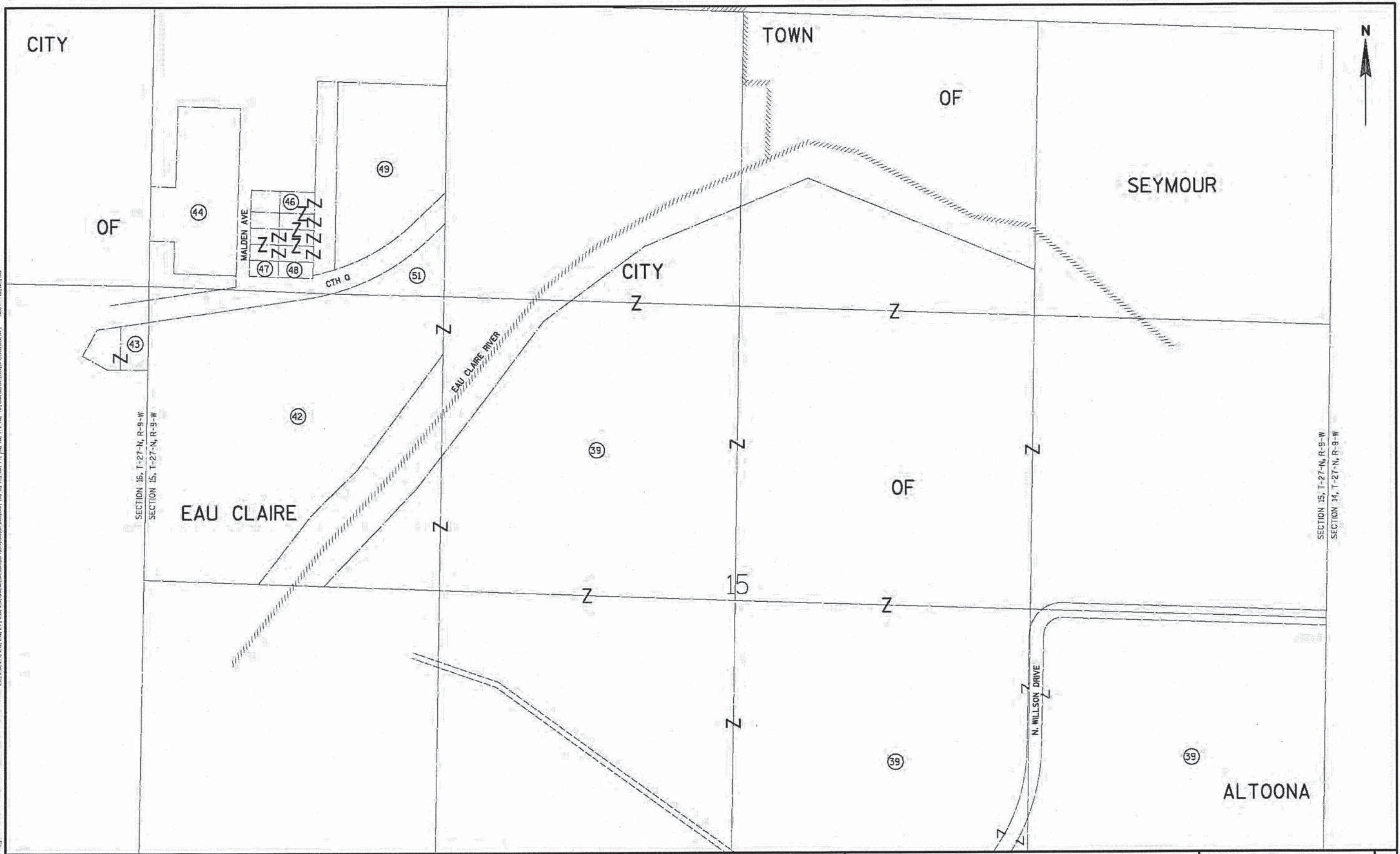
<table><tr><td>REVISION</td><td>DATE</td><td>06-11-02 NC</td><td>10-29-03 NC</td><td>06-16-08 NC</td><td>8-17-16 NC</td></tr><tr><td>06-25-01</td><td>08-15-02 NC</td><td>1-26-05 NC</td><td>03-04-09 NC</td><td>6-9-17 NC</td><td></td></tr><tr><td>11-7-01 NC</td><td>11-19-02 NC</td><td>3-18-05 NC</td><td>10-20-10 NC</td><td></td><td></td></tr><tr><td>01-22-02 NC</td><td>4-7-03 NC</td><td>6/29/07 NC</td><td>10-09-12 NC</td><td></td><td></td></tr></table>					REVISION	DATE	06-11-02 NC	10-29-03 NC	06-16-08 NC	8-17-16 NC	06-25-01	08-15-02 NC	1-26-05 NC	03-04-09 NC	6-9-17 NC		11-7-01 NC	11-19-02 NC	3-18-05 NC	10-20-10 NC			01-22-02 NC	4-7-03 NC	6/29/07 NC	10-09-12 NC			DATE	04-06-01	NOT TO SCALE	HWY: USH 53	CONSTRUCTION PROJECT NUMBER	PS&E SHEET NO: 4.
REVISION	DATE	06-11-02 NC	10-29-03 NC	06-16-08 NC	8-17-16 NC																													
06-25-01	08-15-02 NC	1-26-05 NC	03-04-09 NC	6-9-17 NC																														
11-7-01 NC	11-19-02 NC	3-18-05 NC	10-20-10 NC																															
01-22-02 NC	4-7-03 NC	6/29/07 NC	10-09-12 NC																															
FILE NAME: \$\$\$...designfile....\$\$				COUNTY: EAU CLAIRE	STATE R/W PROJECT NUMBER 1190-00-22	PLAT SHEET NO: 4.5																												
PLOT DATE: \$\$\$...plottingdate....\$\$			ORIG DATE:	PLOT NAME:	Originator: Dist	PLOT SCALE: \$\$\$...plotscale....\$\$																												
WISDOT/CADD SHEET 70																																		

E



LEVELS ON = 1, 2, 3, 4, 5, 6, 7, 8, 9, 10, 11, 12, 13, 14, 15, 16, 17, 18, 19, 20, 21, 22, 23, 24, 25, 26, 27, 28, 29, 30, 31, 32, 33, 34, 35, 36, 37, 38, 39, 40, 41, 42, 43, 44, 45, 46, 47, 48, 49, 50, 51, 52, 53, 54, 55, 56, 57, 58, 59, 60, 61, 62, 63

REVISION DATE					06-11-02 NC	10-29-03	09-16-08 NC	6-9-17 NC	DATE	04-06-01	NOT TO SCALE	HWY: USH 53		CONSTRUCTION PROJECT NUMBER		PS&E SHEET NO: 4.					
06-15-01 NC					08-15-02 NC	1-26-05 NC	03-04-09 NC	10-20-10 NC				COUNTY: EAU CLAIRE		STATE R/W PROJECT NUMBER 1190-00-22		PLAT SHEET NO: 4.6		E			
11-7-01 NC					11-19-02 NC	3-18-05 NC	10-09-12 NC														
01-22-02 NC					4-7-03 NC	6/29/07 NC	8-17-16 NC														
FILE NAME: \$\$\$....designfile....\$\$\$									PLOT DATE: \$\$\$....plottingdate....\$\$\$			ORG DATE:		PLOT NAME:		Originator: Dist		PLOT SCALE: \$\$\$....plotscale....\$\$\$		WISDOT/CADD SHEET 70	



LEVELS ON = 1, 2, 3, 4, 5, 6, 7, 8, 9, 10, 11, 12, 13, 14, 15, 16, 17, 18, 19, 20, 21, 22, 23, 24, 25, 26, 27, 28, 29, 30, 31, 32, 33, 34, 35, 36, 37, 38, 39, 40, 41, 42, 43, 44, 45, 46, 47, 48, 49, 50, 51, 52, 53, 54, 55, 56, 57, 58, 59, 60, 61, 62, 63

<table><tr><td>REVISION DATE</td><td>06-11-02 NC</td><td>10-29-03 NC</td><td>08-16-08 NC</td><td>8-17-16 NC</td></tr><tr><td>06-15-01 NC</td><td>08-15-02 NC</td><td>1-26-05 NC</td><td>03-04-09 NC</td><td>6-9-17 NC</td></tr><tr><td>11-7-01 NC</td><td>11-19-02 NC</td><td>3-18-05 NC</td><td>10-20-10 NC</td><td></td></tr><tr><td>01-22-02 NC</td><td>4-7-03 NC</td><td>6/29/07 NC</td><td>10-09-12 NC</td><td></td></tr></table>				REVISION DATE	06-11-02 NC	10-29-03 NC	08-16-08 NC	8-17-16 NC	06-15-01 NC	08-15-02 NC	1-26-05 NC	03-04-09 NC	6-9-17 NC	11-7-01 NC	11-19-02 NC	3-18-05 NC	10-20-10 NC		01-22-02 NC	4-7-03 NC	6/29/07 NC	10-09-12 NC		DATE	04-06-01	NOT TO SCALE	HWY: USH 53	CONSTRUCTION PROJECT NUMBER	PS&E SHEET NO: 4.	E
REVISION DATE	06-11-02 NC	10-29-03 NC	08-16-08 NC	8-17-16 NC																										
06-15-01 NC	08-15-02 NC	1-26-05 NC	03-04-09 NC	6-9-17 NC																										
11-7-01 NC	11-19-02 NC	3-18-05 NC	10-20-10 NC																											
01-22-02 NC	4-7-03 NC	6/29/07 NC	10-09-12 NC																											
FILE NAME: \$\$\$...designfile....\$\$\$				COUNTY: EAU CLAIRE	STATE R/W PROJECT NUMBER 1190-00-22	PLAT SHEET NO: 4.7																								
PLOT DATE: \$\$\$...plottingdate...\$\$\$				ORG DATE :	PLOT NAME :	Originator : Dist	PLOT SCALE : \$\$\$...plotscale....\$\$\$	WISDOT/CADD SHEET 70																						

FILE NAME: FILE#

ORIGINATOR: USERNAME#

PLOT DATE: DATE#

PLOT TIME: TIME#

LEVELS ON = 1, 2, 3, 4, 5, 6, 7, 8, 9, 10, 11, 12, 13, 14, 15, 16, 17, 18, 19, 20, 21, 22, 23, 24, 25, 26, 27, 28, 29, 30, 31, 32, 33, 34, 35, 36, 37, 38, 39, 40, 41, 42, 43, 44, 45, 46, 47, 48, 49, 50, 51, 52, 53, 54, 55, 56, 57, 58, 59, 60, 61, 62, 63

POINT #	NORTHING	EASTING	POINT #	NORTHING	EASTING	POINT #	NORTHING	EASTING	POINT #	NORTHING	EASTING	POINT #	NORTHING	EASTING	POINT #	NORTHING	EASTING
140	354605.59	1587517.03	30023	353515.43	1590495.51	30121	360416.88	1591289.73	30147	359772.14	1591659.60	30222	361919.81	1591644.97	30302	364099.82	1588067.29
214	361091.68	1591638.57	30024	353981.83	1591333.67				30148	359773.05	1591659.62	30223	361939.93	1591711.46	30310	363919.69	1588413.49
220	357136.68	1591551.11	30025	354402.70	1591006.18				30150	359772.49	1591642.61	30225	362315.79	1592997.44	30318	363863.77	1588587.79
221	354507.28	1591498.16	30026	354600.92	1590974.07				30152	359468.01	1592906.83	30226	362413.78	1592998.91	30319	363730.59	1588443.41
223	362408.84	1591659.37	30027	354152.31	1591019.61				30154	359659.86	1592753.57	30227	362281.63	1590879.28	30320	363602.29	1588754.20
224	362364.78	1592998.18	30028	353980.69	1591019.92				30155	359788.54	1592114.28	30228	363729.15	1591656.32	30321	363623.56	1588767.34
228	359735.18	1592947.2	30029	354989.36	1590892.81	30082	358650.97	1592954.13	30156	359602.91	1592855.54	30229	363731.29	1591595.12	30322	363360.87	1589192.78
250	363822.47	1589006.67	30030	354284.43	1590336.71	30083	358650.83	1592960.13	30157	359536.16	1592896.00	30230	363297.74	1591588.31	30323	363233.60	1589355.13
290	363728.32	1591680.07	30031	354202.50	1590387.72	30084	358454.48	1593149.37	30158	359077.66	1592897.42	30231	362452.26	1592134.72	30324	363212.33	1589341.99
1061	360025.23	1590698.62	30032	355433.84	1590938.01	30085	358450.48	1593149.36	30159	359347.64	1591633.37	30232	362492.25	1592135.87	30327	358479.96	1592956.01
1062	359965.19	1590697.28	30033	354984.80	1591008.13	30086	358423.20	1590746.03	30160	359349.08	1591567.21	30233	362510.77	1591719.94	30329	362531.23	1590321.75
1065	359962.57	1590827.10	30034	355227.42	1591023.10	30091	359961.38	1590883.93	30161	359576.64	1591572.40	30234	363748.71	1591096.60	30330	362452.83	1590320.47
1078	360786.28	1590723.60	30035	354115.79	1590449.95	30094	358467.06	1591174.76	30162	359705.79	1591575.21	30235	362475.68	1590728.81	30331	364158.86	1591126.58
1079	360810.81	1590741.36	30036	355829.22	1590966.91	30095	360022.81	1590813.74	30163	359642.62	1591573.83	30236	362728.00	1589909.13	30332	363943.12	1591659.76
1113	350563.02	1592722.4	30037	353978.21	1590421.56	30096	360064.26	1590895.46	30164	359713.66	1591300.98	30237	362359.33	1590502.44	30333	361108.56	1591332.75
1118	350745.09	1592126.78	30038	353928.11	1590456.99	30097	360066.41	1590866.04	30165	359512.62	1591286.28	30238	362680.74	1589985.61	30334	361100.73	1591327.16
1119	351162.24	1591818.78	30039	356193.80	1591048.70	30099	360221.52	1590906.95	30166	359459.52	1591247.31	30240	362504.76	1590428.33	30335	360917.36	1591318.78
50017	357147.74	1591118.43	30040	357576.11	1591149.75	30100	360328.92	1590875.77	30167	358478.91	1590753.41	30243	362477.62	1590661.27	30336	364149.91	1588866.27
50025	355815.44	1591527.37	30042	357928.82	1591125.39	30101	360343.49	1590720.10	30183	360686.80	1591800.56	30244	362592.87	1589890.37	30337	364077.03	1588934.74
50028	355889.04	1588868.38	30043	358332.99	1591154.94	30102	360344.62	1590665.22	30184	360718.01	1591888.24	30246	362376.46	1590401.88	30339	363396.66	1587662.86
50031	359773.58	1591609.43	30044	358004.39	1590749.90	30103	360344.03	1590562.91	30185	360775.91	1591814.96	30247	362396.01	1590319.54	30340	363357.90	1588472.91
1147	352857.65	1590567.14	30045	357708.18	1590687.14	30105	360423.46	1590562.46	30187	360606.37	1591968.62	30249	362346.67	1590657.51	30341	358454.90	1592980.41
1157	353977.36	1591092.90	30046	357358.96	1590663.62	30106	360424.02	1590662.46	30189	360665.90	1591997.11	30251	362600.97	1589827.76	30343	358450.98	1592949.31
1480	359077.62	1592898.65	30047	357353.93	1590732.44	30108	360437.40	1590718.03	30190	360736.80	1591696.08	30254	362942.49	1589116.62	30349	354123.57	1588797.57
5002	353210.83	1591270.48	30048	356940.21	1590219.70	30109	360543.53	1590928.52	30191	360758.53	1591650.66	30262	362624.54	1589843.79	30350	354159.26	1588753.11
7505	363675.64	1587436.85	30049	357741.39	1590232.78	30110	360559.67	1590809.61	30193	360796.26	1591724.71	30263	362959.59	1588882.60	30351	354246.80	1588754.45
7508	363496.39	1587664.78	30050	356905.13	1590699.63	30111	360575.06	1590770.36	30194	361370.31	1592016.71	30265	362896.23	1589088.06	30352	354380.12	1588806.67
8000	352640.79	1590366.49	30051	358852.78	1590802.89	30112	360589.42	1590670.50	30195	360818.07	1591679.15	30266	363042.36	1588614.16	30353	354380.19	1588803.71
21006	358264.90	1590763.70	30052	356157.12	1590644.96	30113	360656.76	1590955.81	30196	361399.88	1591929.59	30267	363505.35	1588958.79	30356	354275.96	1588803.75
30000	350243.04	1592749.42	30053	353867.60	1590371.43	30114	361444.33	1591013.38	30199	361083.47	1591919.35	30268	363147.44	1588443.99	30357	354355.45	1588807.18
30001	350249.30	1592749.54	30054	353710.83	1590482.29	30115	361110.56	1590988.99	30200	361086.29	1591823.15	30269	363262.83	1588417.58	30358	354122.89	1588839.43
30002	350437.30	1592816.29	30055	355560.90	1590565.92	30116	360789.44	1590965.51	30203	360147.26	1591617.69	30270	363519.21	1588263.91	30359	354379.51	1588843.64
30003	350493.40	1592872.99	30056	355362.24	1590587.94	30117	361319.60	1591348.18	30204	360213.20	1591619.15	30271	363556.01	1588144.54	30360	354177.44	1588730.45
30004	350527.44	1592873.55	30057	355026.59	1590487.69	30118	360555.28	1591292.31	30205	351198.44	1591792.05	30272	363468.01	1587944.42	30361	354247.39	1588732.34
30005	350301.52	1592664.25	30058	354678.33	1590395.86	30119	360422.03	1591282.57	30206	351378.49	1591659.11	30274	363579.33	1588052.89	30381	362592.12	1589891.47
30006	350462.63	1592718.41	30059	354530.64	1590341.46	30120	361100.59	1591332.17	30207	351351.76	1591622.91	30275	363390.46	1587992.04	30382	362620.23	1589850.12
30007	350497.47	1592699.98	30060	353254.79	1590562.30	30125	360084.59	1591789.24	30208	351159.24	1591738.96	30276	363601.61	1588065.78	30383	361935.40	1589458.64
30009	350530.52	1592700.68	30062	352829.24	1590721.03	30126	359916.85	1591846.02	30209	351219.57	1591694.41	30277	363533.73	1588131.64	30384	361921.47	1590311.80
30011	350564.24	1592661.82	30063	352789.35	1590617.56	30128	359858.15	1592128.29	30210	351142.84	1592766.00	30278	363670.20	1588051.27	30385	361962.91	1589416.89
30012	350624.81	1592229.38	30064	352892.11	1590541.70	30129	359742.15	1592704.60	30211	363390.36	1591070.40	30279	363714.74	1587701.16	30387	354530.03	1590371.97
30013	350576.12	1592365.52	30065	352833.40	1590462.44	30130	359740.55	1592760.25	30214	362012.44	1591951.12	30292	363810.69	1587669.41	30394	360063.96	1591845.70
30016	350562.41	1592755.17	30066	352746.00	1590454.85	30131	359673.20	1592945.72	30215	361888.48	1592227.66	30293	363867.40	1588060.96	30395	353698.56	1591339.94
30017	351519.28	1591697.98	30067	352780.71	1590501.71	30134	359920.21	1591729.01	30216	361666.84	1592186.78	30294	363990.56	1588063.78	30396	358882.75	1591205.15
30018	351572.18	1591658.91	30068	352578.36	1590278.01	30135	360317.19	1591735.50	30217	362319.66	1592183.98	30295	364063.86	1588066.62	30397	359264.36	1591233.04
30019	352461.20	1591337.22	30069	350551.15	1591708.23	30136	360694.41	1591681.70	30218	361479.28	1592109.98	30296	364089.54	1588127.10	30398	358812.52	1591200.02
30020	353047.16	1591127.55	30070	353812.71	1590410.25	30137	360586.43	1591766.49	30219	361494.58	1592055.07	30297	363911.75	1588250.61	30399	354284.60	1590327.94
30021	353398.84	1591361.38	30072	356167.89	1590207.09	30138	360415.77	1591495.89	30220	361519.26	1591966.44	30298	364098.08	1588127.13	50035	354533.97	1590176.49
30022	353637.81	1590483.69	30073	355838.58	1590586.22	30140	360320.89	1591432.62	30221	361538.85	1591896.12	30300	363965.20	1588186.82			

REVISION	DATE	06-11-02 NC	10-29-03 NC	09-16-08 NC
06-25-01	08-15-02	1-26-05 NC	03-04-09 NC	
11-7-01	11-19-02 NC	3-18-05 NC	10-20-10 NC	
01-22-02	4-7-03 NC	8/29/07 NC	10-09-12 NC	

DATE 04-06-01

NOT TO SCALE

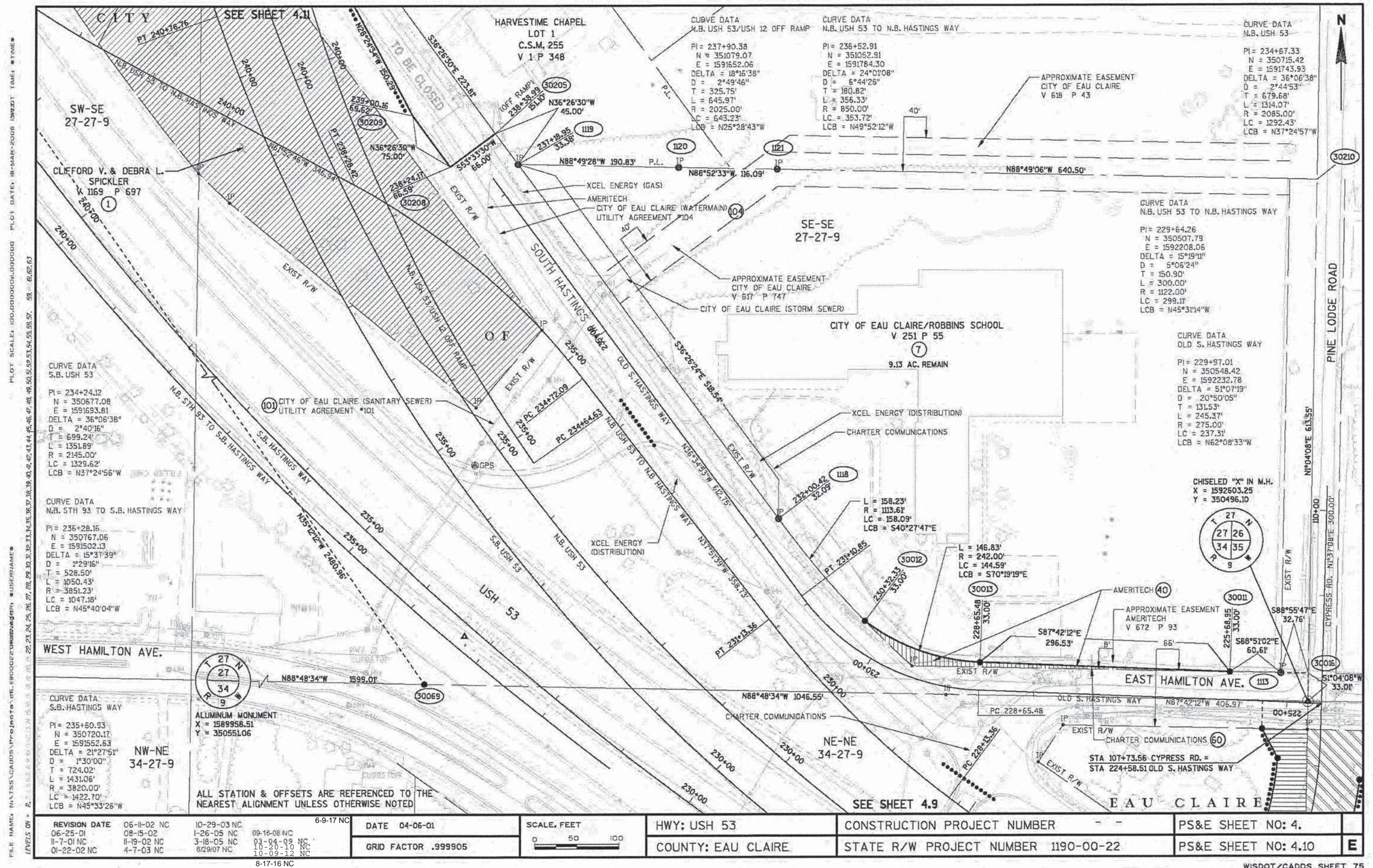
HWY: USH 53

COUNTY: EAU CLAIRE

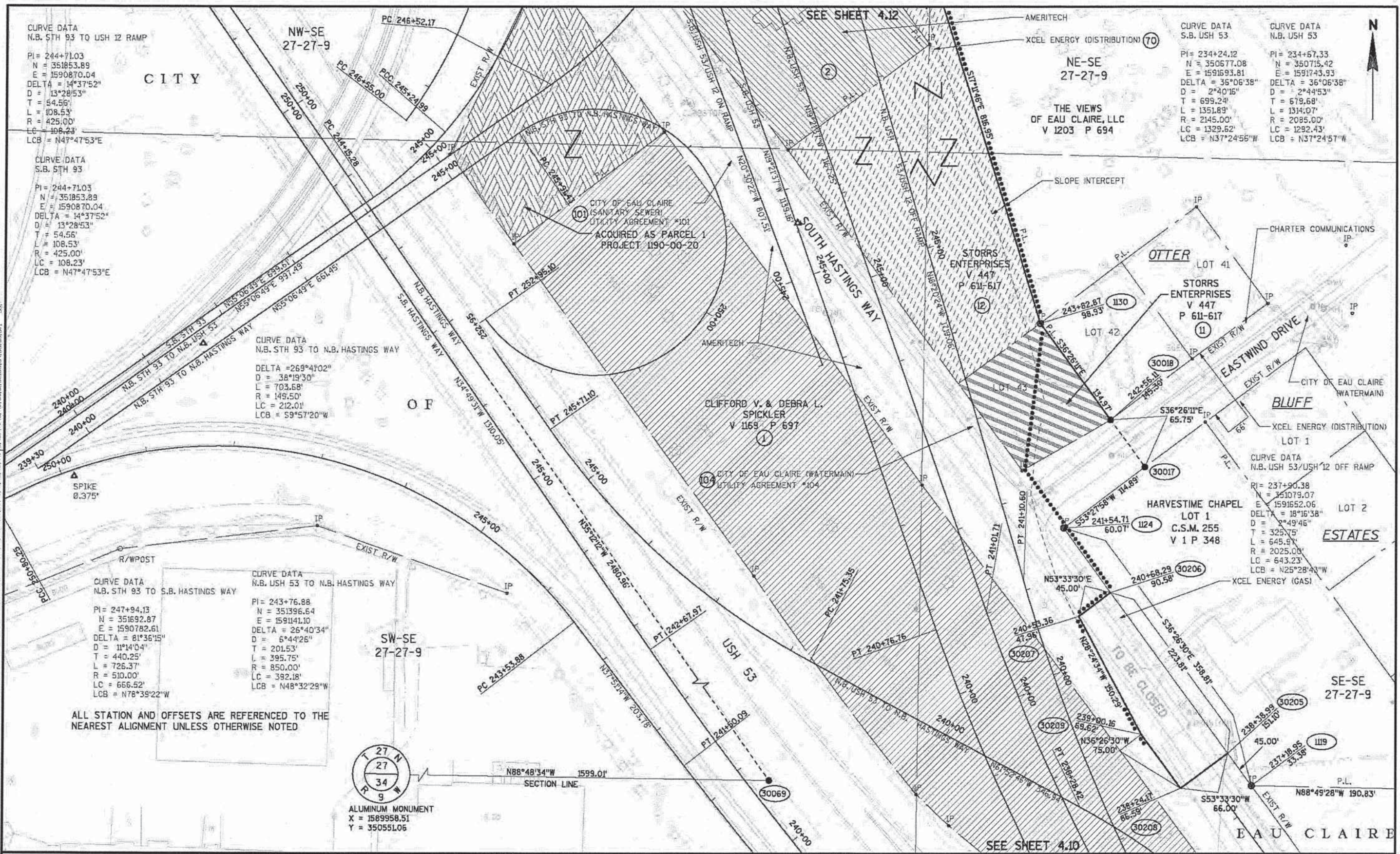
CONSTRUCTION PROJECT NUMBER - -

STATE R/W PROJECT NUMBER 1190-00-22

PS&E SHEET NO: 4.

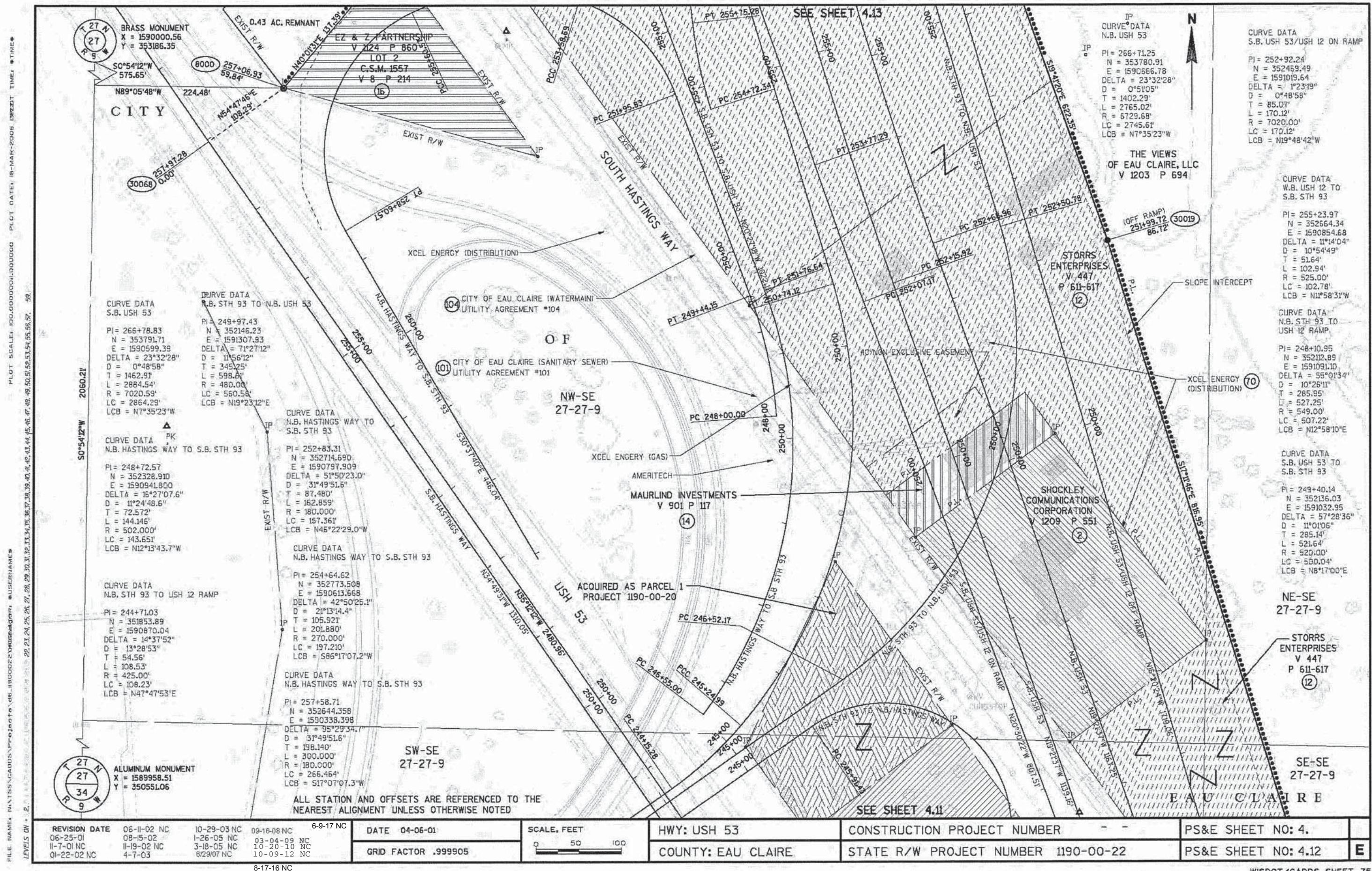


FILE NAME: N:\TSS\CAADS\Projects\46_11900022\DRAWINGS\PLAN_11900022.DWG
LEVEL ON - 2
PLOT SCALE: 100.000000,000000
PLOT DATE: 18-MAR-2008 12:22:11 TIME: 5:57:59

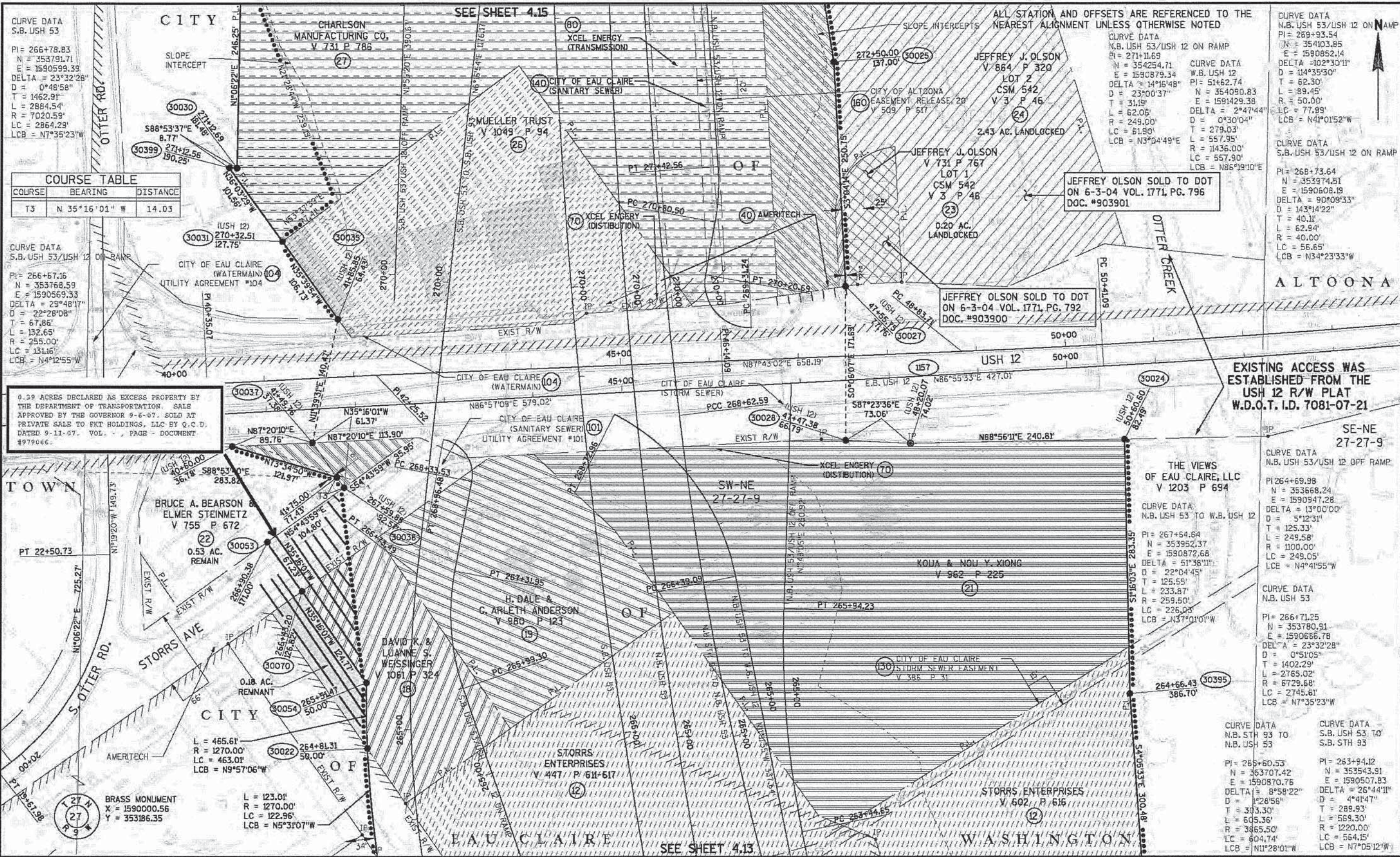


REVISION DATE	06-25-01	08-15-02	11-19-02	01-22-02	06-11-02 NC	10-29-03 NC	1-26-05 NC	03-04-09 NC	10-20-10 NC	06-29-07 NC	6-9-17 NC
DATE	04-06-01										
GRID FACTOR	.999905										
SCALE, FEET	0	50	100								
HWY: USH 53											
COUNTY: EAU CLAIRE											
CONSTRUCTION PROJECT NUMBER											
STATE R/W PROJECT NUMBER											
PS&E SHEET NO: 4.											
PS&E SHEET NO: 4.11											

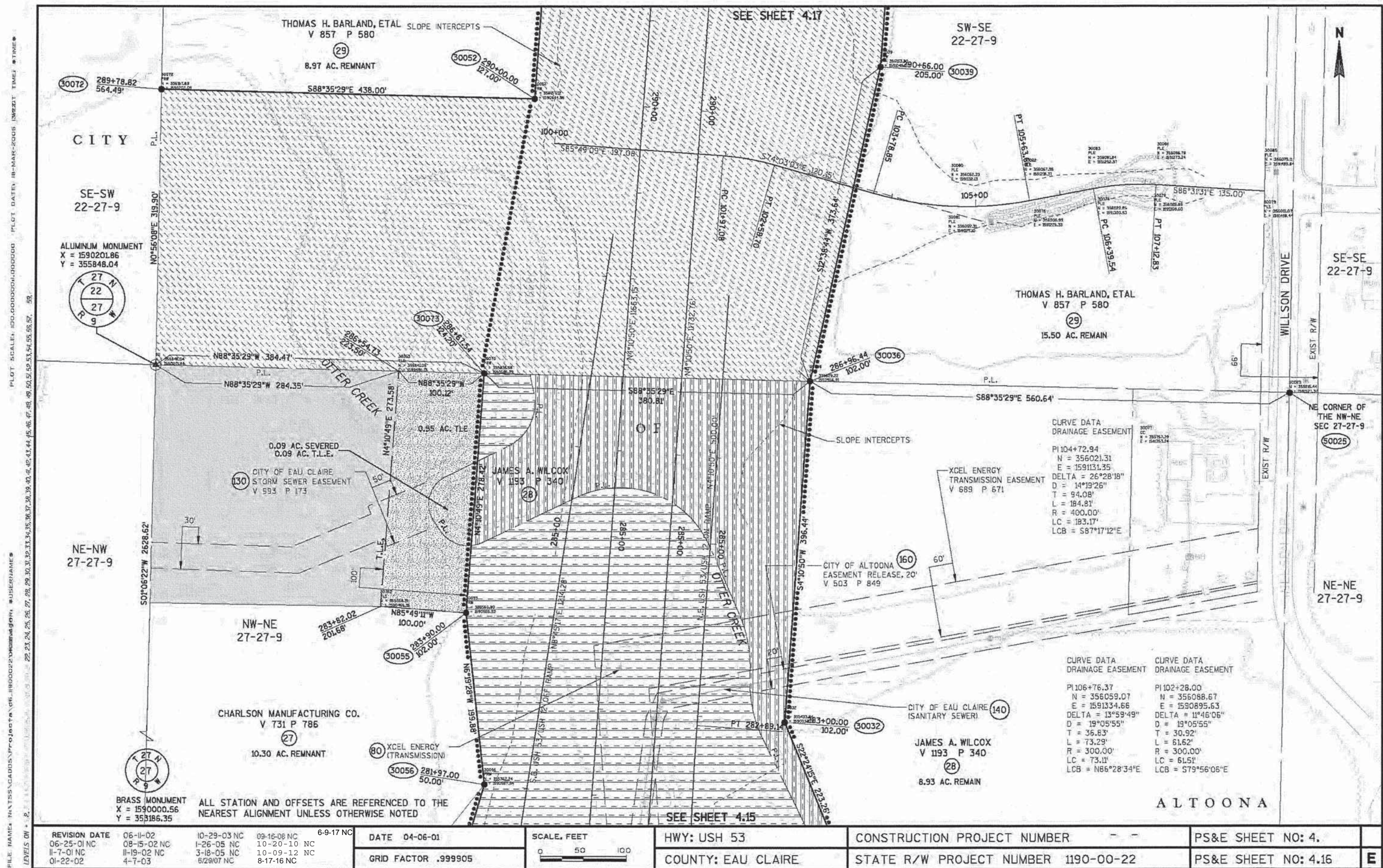
8-17-16 NC



FILE NAME: N:\TSS\CAD\SS\PROJECTS\06-1190002\W06045091.DWG PLOT DATE: 18-MAR-2005 13:20:01 TIME: 5:12:57
LEVELS ON = 2
22.23, 24.24, 25.26, 27.28, 29.30, 31.32, 33.34, 35.36, 37.38, 39.40, 41.42, 43.44, 45.46, 47.48, 49.50, 51.52, 53.54, 55.56, 57.58

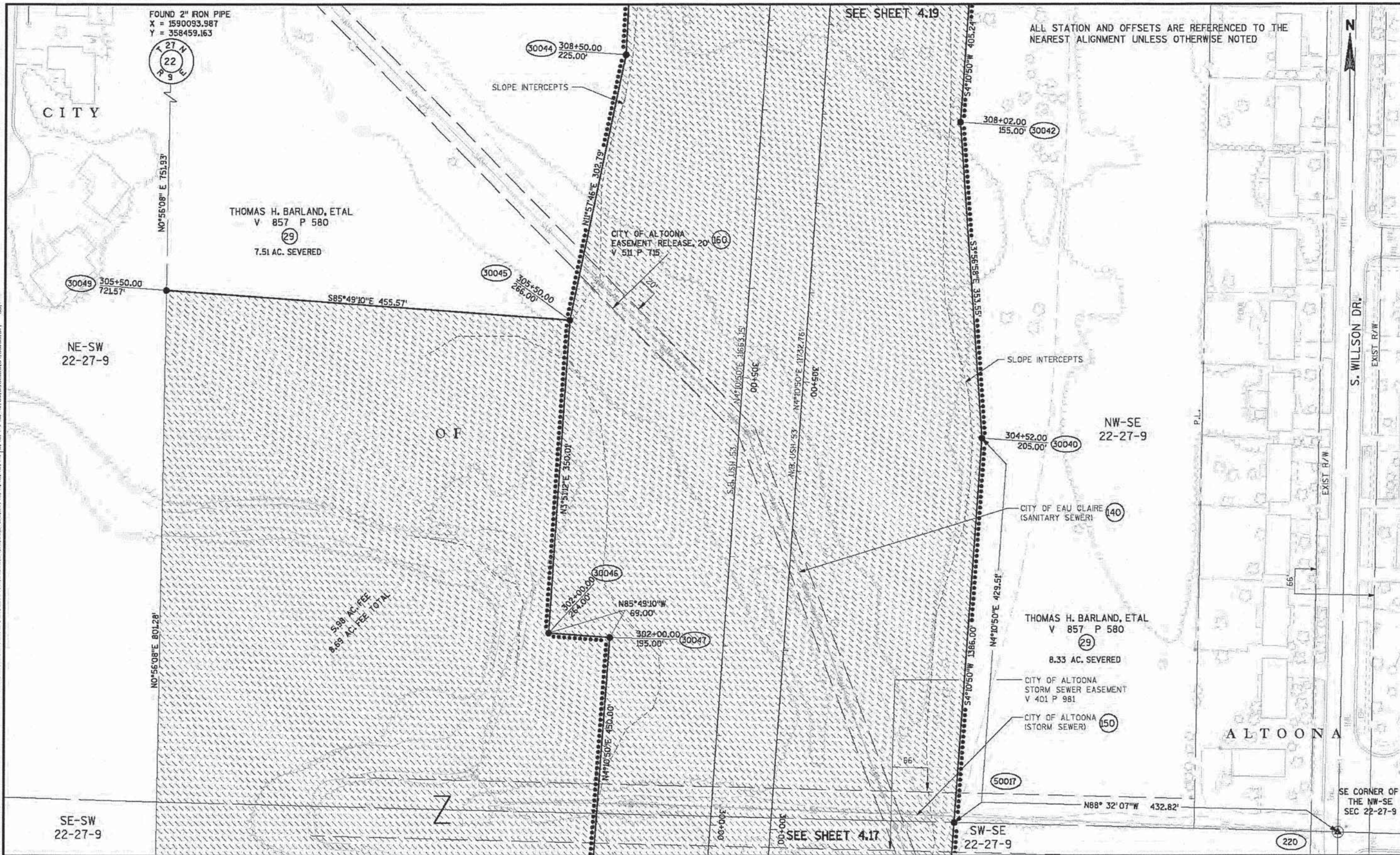


REVISION DATE	06-11-02	10-29-03 NC	09-16-08	6-9-17 NC	DATE	04-06-01	SCALE, FEET	0 50 100	HWY: USH 53	CONSTRUCTION PROJECT NUMBER	PS&E SHEET NO: 4.
06-25-01	08-15-02	1-26-05	03-04-09 NC		GRID FACTOR	.999905			COUNTY: EAU CLAIRE	STATE R/W PROJECT NUMBER 1190-00-22	PS&E SHEET NO: 4.14
11-7-01	11-19-02	3-18-05 NC	10-20-10 NC								
01-22-02 NC	4-7-03	6/29/07 NC	10-09-12 NC								



FILE NAME: R:\STSS\CADD\PROJECTS\06_11900022\WISDOT\4.18.DWG PLOT DATE: 18-MAR-2008 12:52:31 TIME: 5:18

DATE: 04-06-01 GRID FACTOR: .999905 SCALE, FEET: 0 50 100

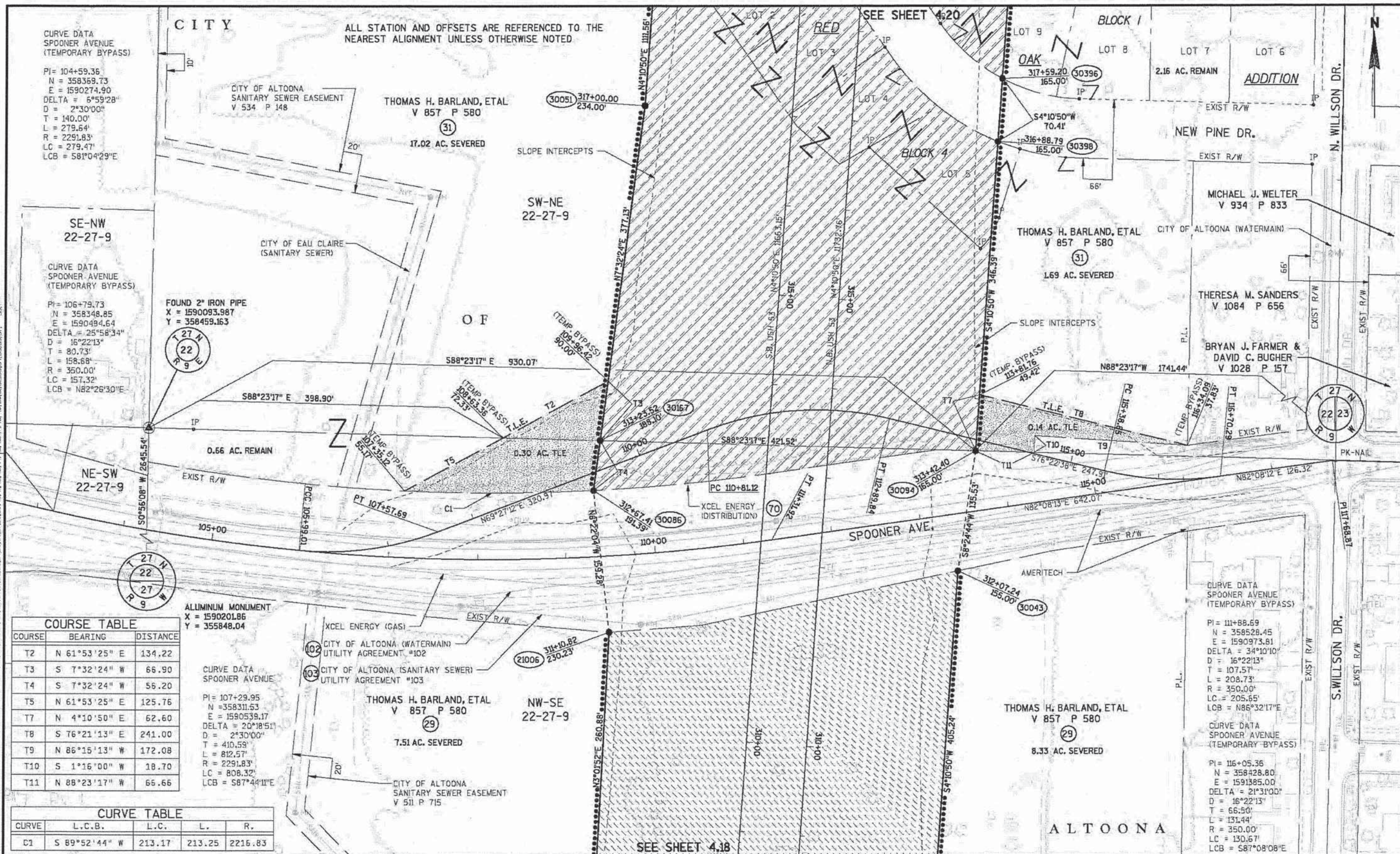


REVISION DATE	06-11-02	10-29-03 NC	09-16-08 NC	6-9-17 NC	DATE	04-06-01	SCALE, FEET	0 50 100	HWY: USH 53	CONSTRUCTION PROJECT NUMBER	PS&E SHEET NO: 4.
06-25-01 NC	08-15-02 NC	1-26-05 NC	03-04-09 NC						COUNTY: EAU CLAIRE	STATE R/W PROJECT NUMBER 1190-00-22	PS&E SHEET NO: 4.18
11-7-01 NC	11-19-02 NC	3-18-05 NC	10-20-10 NC								E
01-22-02 NC	4-7-03	6/29/07 NC	10-09-12 NC								

8-17-16 NC

FILE NAME: P:\TSS\CAADS\PROJECTS\46.11900022\WISDOT\46.11900022.dwg PLOT DATE: 18-MAR-2008 13:22:11 TIME: 5:57:59

LEVELS: 01 - 2, 22, 23, 24, 25, 26, 27, 28, 29, 30, 31, 32, 33, 34, 35, 36, 37, 38, 39, 40, 41, 42, 43, 44, 45, 46, 47, 48, 49, 50, 51, 52, 53, 54, 55, 56, 57, 58, 59



CURVE DATA
SPOONER AVENUE
(TEMPORARY BYPASS)
PI= 104+59.36
N = 358369.73
E = 1590274.90
DELTA = 6°59'28"
D = 2°30'00"
T = 140.00'
L = 279.64'
R = 2291.83'
LC = 279.47'
LCB = 581°04'29"E

CURVE DATA
SPOONER AVENUE
(TEMPORARY BYPASS)
PI= 106+79.73
N = 358348.85
E = 1590494.64
DELTA = 25°58'34"
D = 16°22'13"
T = 80.73'
L = 158.68'
R = 350.00'
LC = 157.32'
LCB = N82°26'30"E

FOUND 2" IRON PIPE
X = 1590093.987
Y = 358459.163

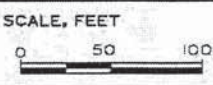
ALUMINUM MONUMENT
X = 1590201.86
Y = 355848.04

COURSE TABLE		
COURSE	BEARING	DISTANCE
T2	N 61°53'25" E	134.22
T3	S 7°32'24" W	66.90
T4	S 7°32'24" W	56.20
T5	N 61°53'25" E	125.76
T7	N 4°10'50" E	62.60
T8	S 76°21'13" E	241.00
T9	N 86°15'13" W	172.08
T10	S 1°16'00" W	18.70
T11	N 88°23'17" W	66.66

CURVE TABLE				
CURVE	L.C.B.	L.C.	L.	R.
C1	S 89°52'44" W	213.17	213.25	2216.83

REVISION	DATE	DESCRIPTION
06-25-01	06-11-02	10-29-03 NC
11-7-01	08-15-02 NC	1-26-05 NC
01-22-02 NC	11-19-02	3-18-05 NC
	4-7-03 NC	6/29/07 NC
		09-16-08 NC
		03-04-09 NC
		10-20-10 NC
		10-09-12 NC
		8-17-16 NC

DATE	04-06-01
GRID FACTOR	.999905

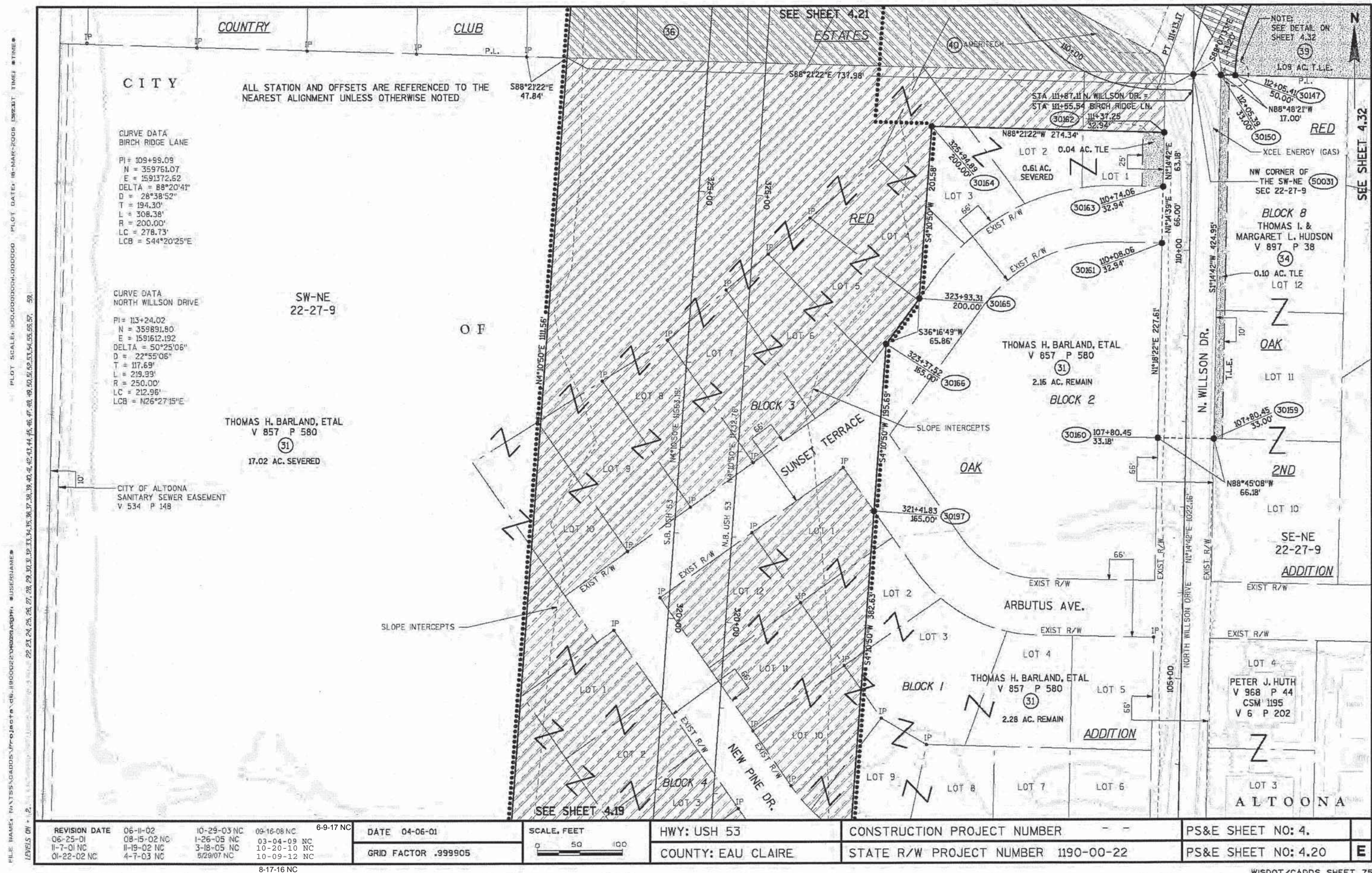


HWY: USH 53
COUNTY: EAU CLAIRE

CONSTRUCTION PROJECT NUMBER	- -
STATE R/W PROJECT NUMBER	1190-00-22

PS&E SHEET NO: 4.
PS&E SHEET NO: 4.19

E



45,747 SQUARE FEET DECLARED AS EXCESS PROPERTY BY THE DEPARTMENT OF TRANSPORTATION. SALE APPROVED BY THE STATE OF WI DEPARTMENT OF TRANSPORTATION ON 2-16-12. SOLD AT PRIVATE SALE TO CITY OF ALTOONA BY CORRECTION INSTRUMENT DATED 4-25-12. DOCUMENT #1064068.

CITY ALL STATION AND OFFSETS ARE REFERENCED TO THE NEAREST ALIGNMENT UNLESS OTHERWISE NOTED

EAU CLAIRE GOLF AND COUNTRY CLUB
V 286 P 78
4.96 AC. REMAIN
BLOCK 2

CURVE DATA
BIRCH RIDGE LANE
PI = 100+83.26
N = 360545.26
E = 1591043.03
DELTA = 62°22'27"
D = 32°44'26"
T = 105.93'
L = 190.51'
R = 175.00'
LC = 181.24'
LCB = S85°34'09"E

CURVE DATA
BIRCH RIDGE LANE
PI = 97+04.86
N = 360374.25
E = 1590703.84
DELTA = 26°26'02"
D = 32°44'26"
T = 41.10'
L = 80.74'
R = 175.00'
LC = 80.02'
LCB = N76°27'40"E

COURSE TABLE		
COURSE	BEARING	DISTANCE
L6	N 88°47'56" W	56.85
L7	N 88°50'36" W	129.84
L8	N 1°16'40" E	60.05
L9	S 88°47'46" E	115.15
L10	S 85°49'10" E	29.50
L11	N 4°10'50" E	157.68
L12	N 84°39'19" W	156.34
L13	N 88°48'52" W	54.90
L14	S 89°40'07" W	102.31
L15	N 0°19'19" W	59.90
L16	N 78°37'39" E	101.89
L18	N 82°16'04" W	120.00
L19	N 68°35'45" W	42.16
L20	N 81°49'04" W	100.89
L29	S 4°10'50" W	25.81
L30	S 54°18'27" E	8.82
L31	N 33°41'49" E	22.01

CURVE TABLE				
CURVE	L.C.B.	L.C.	L.	R.
C1	N 50°11'03" E	68.09	74.89	50.00
C2	N 16°11'28" W	111.84	112.41	322.75
C3	N 76°27'40" E	57.16	57.67	125.00
C4	S 56°06'23" E	172.13	172.16	2852.15
C5	N 56°06'45" W	171.38	171.41	2830.15
C6	S 23°31'07" E	276.17	279.77	502.96

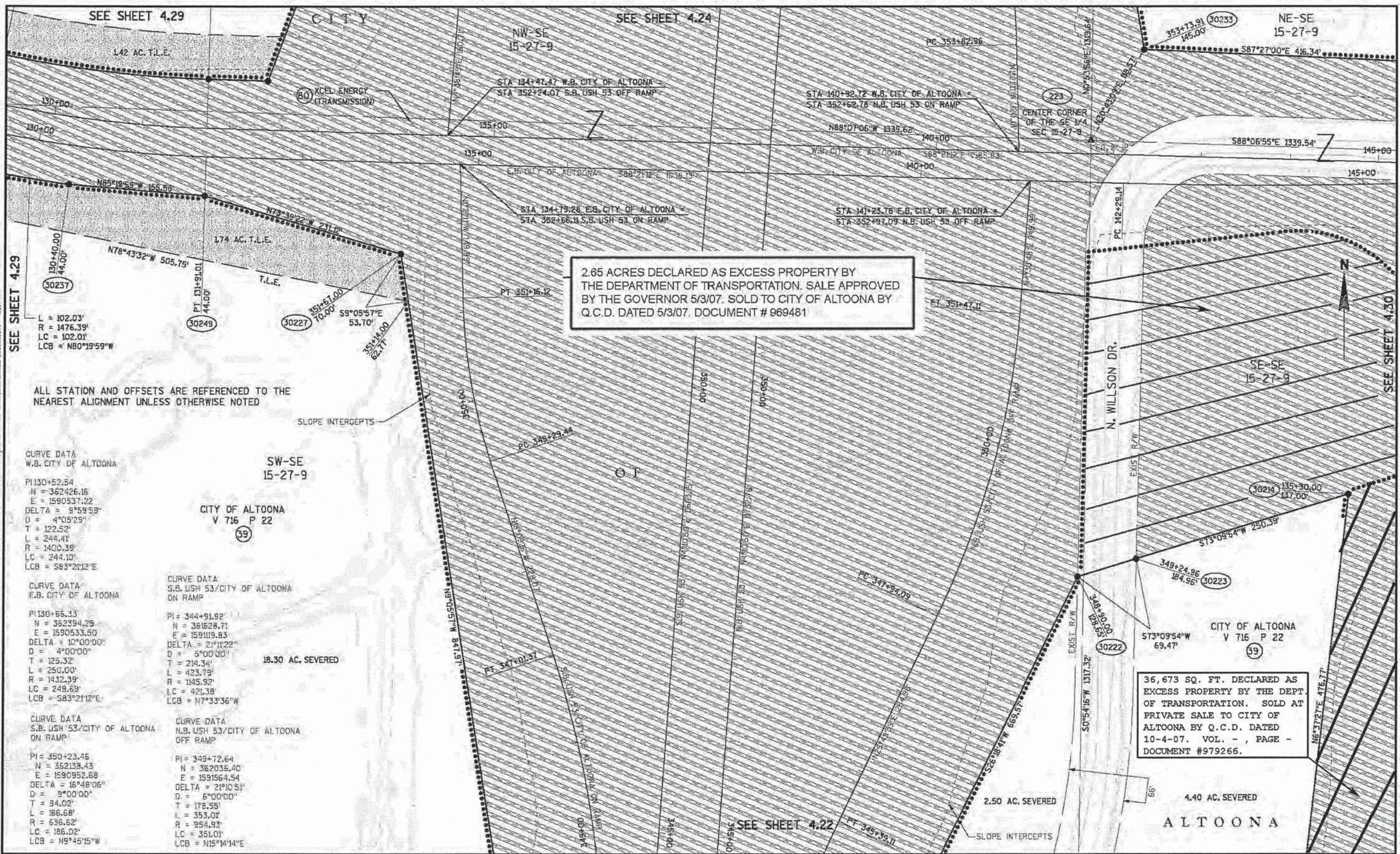
ESTATES
LOT 3
L = 174.11'
R = 2830.15'
LC = 171.38'
LCB = N56°06'45"W

1,049 SQUARE FEET DECLARED AS EXCESS PROPERTY BY THE DEPARTMENT OF TRANSPORTATION. SALE APPROVED BY THE STATE OF WI DEPARTMENT OF TRANSPORTATION ON 3-15-12. SOLD AT PRIVATE SALE TO RIVER PRAIRIE TWIN HOMES, LLC BY CORRECTION INSTRUMENT DATED 4-25-12. DOCUMENT #1064070.

2,983 SQUARE FEET DECLARED AS EXCESS PROPERTY BY THE DEPARTMENT OF TRANSPORTATION. SALE APPROVED BY THE STATE OF WI DEPARTMENT OF TRANSPORTATION ON 3-15-12. SOLD AT PRIVATE SALE TO RIVER PRAIRIE TWIN HOMES, LLC BY CORRECTION INSTRUMENT DATED 4-25-12. DOCUMENT #1064069.

REVISION DATE	06-11-02	10-29-03	08-16-08 NC	6-9-17 NC	DATE	04-06-01	SCALE, FEET	0 50 100	HWY: USH 53	CONSTRUCTION PROJECT NUMBER	PS&E SHEET NO: 4.
06-25-01	08-15-02 NC	1-26-05 NC	03-04-09 NC		GRID FACTOR	.999905			COUNTY: EAU CLAIRE	STATE R/W PROJECT NUMBER	PS&E SHEET NO: 4.21
11-7-01 NC	11-19-02	3-18-05 NC	10-20-10 NC							1190-00-22	E
01-22-02	4-7-03	6/29/07 NC	10-09-12	8-17-16 NC							

FILE NAME: P:\TSE\CADD\Projects\66-1190\0022\0022.dgn, USERNAME: LVS ON - 2, LVS ON - 2, 22-23-24-25-26-27-28-29-30-31-32-33-34-35-36-37-38-39-40-41-42-43-44-45-46-47-48-49-50-51-52-53-54-55-56-57-58-59, PLOT SCALE: 100.000000,000000, PLOT DATE: 18-MAR-2005 13:02:11, TIME: 59

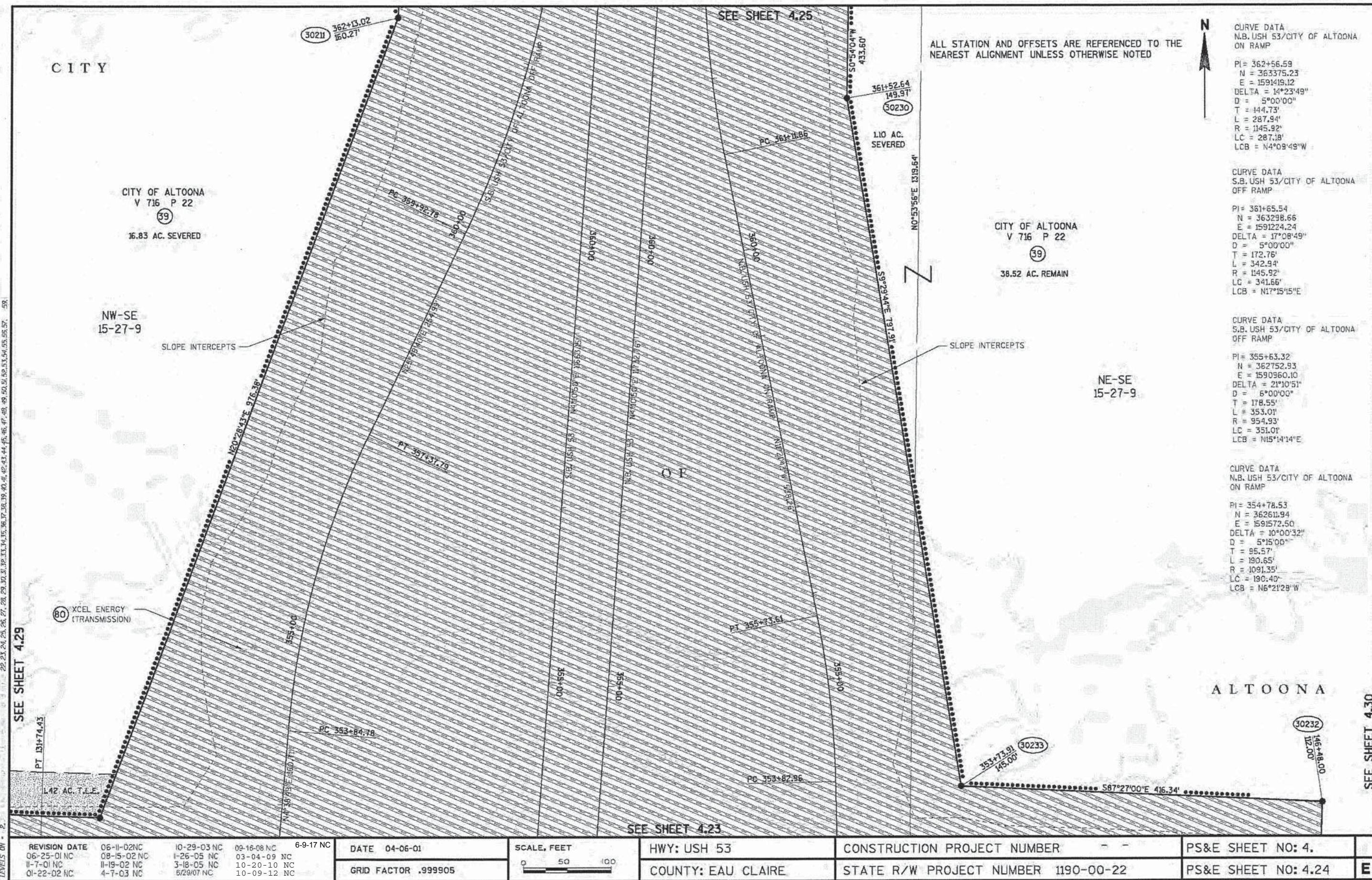


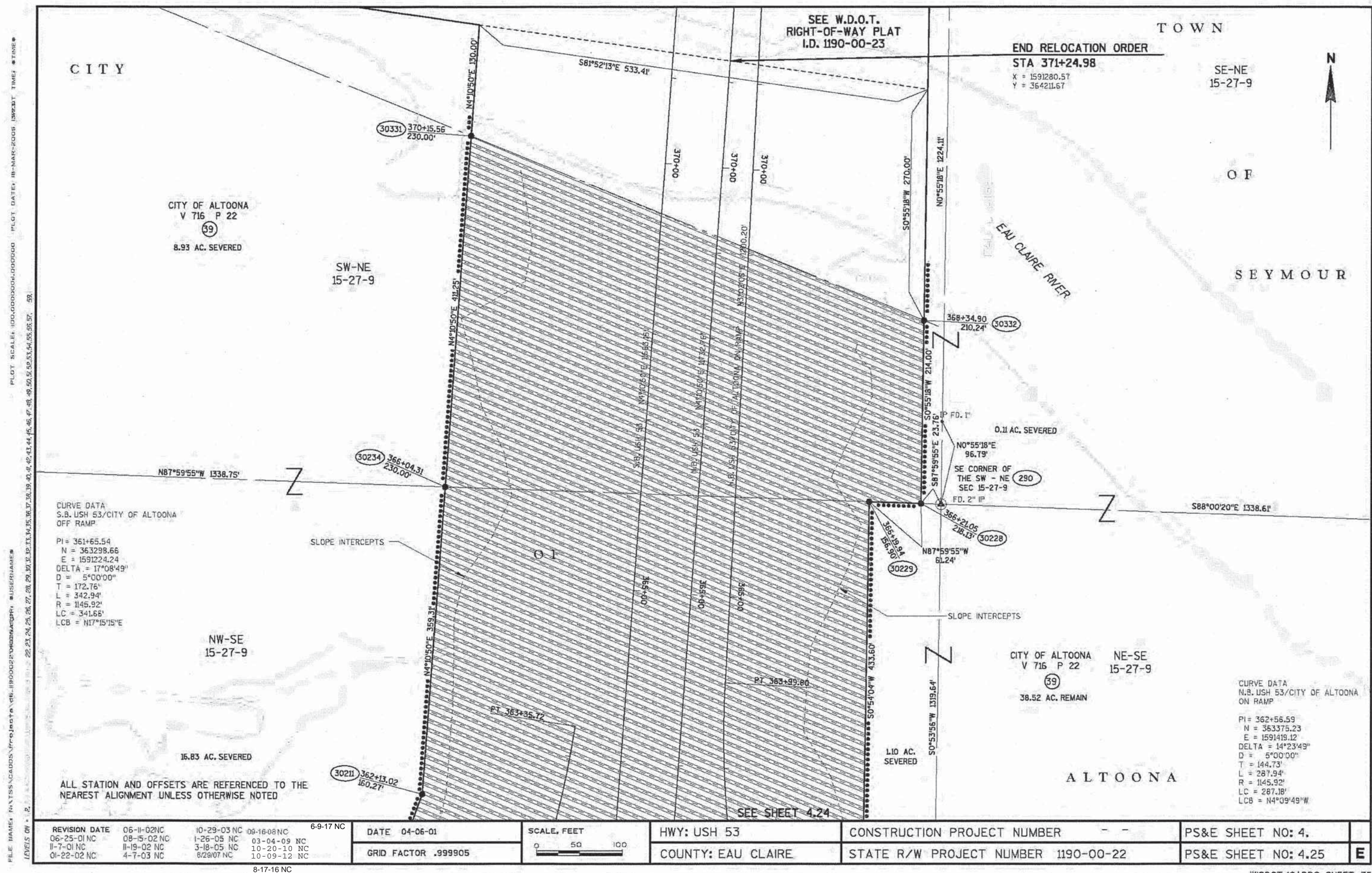
2.65 ACRES DECLARED AS EXCESS PROPERTY BY THE DEPARTMENT OF TRANSPORTATION. SALE APPROVED BY THE GOVERNOR 5/3/07. SOLD TO CITY OF ALTOONA BY Q.C.D. DATED 5/3/07. DOCUMENT # 969481

36,673 SQ. FT. DECLARED AS EXCESS PROPERTY BY THE DEPT. OF TRANSPORTATION. SOLD AT PRIVATE SALE TO CITY OF ALTOONA BY Q.C.D. DATED 10-4-07. VOL. - , PAGE - DOCUMENT #979266.

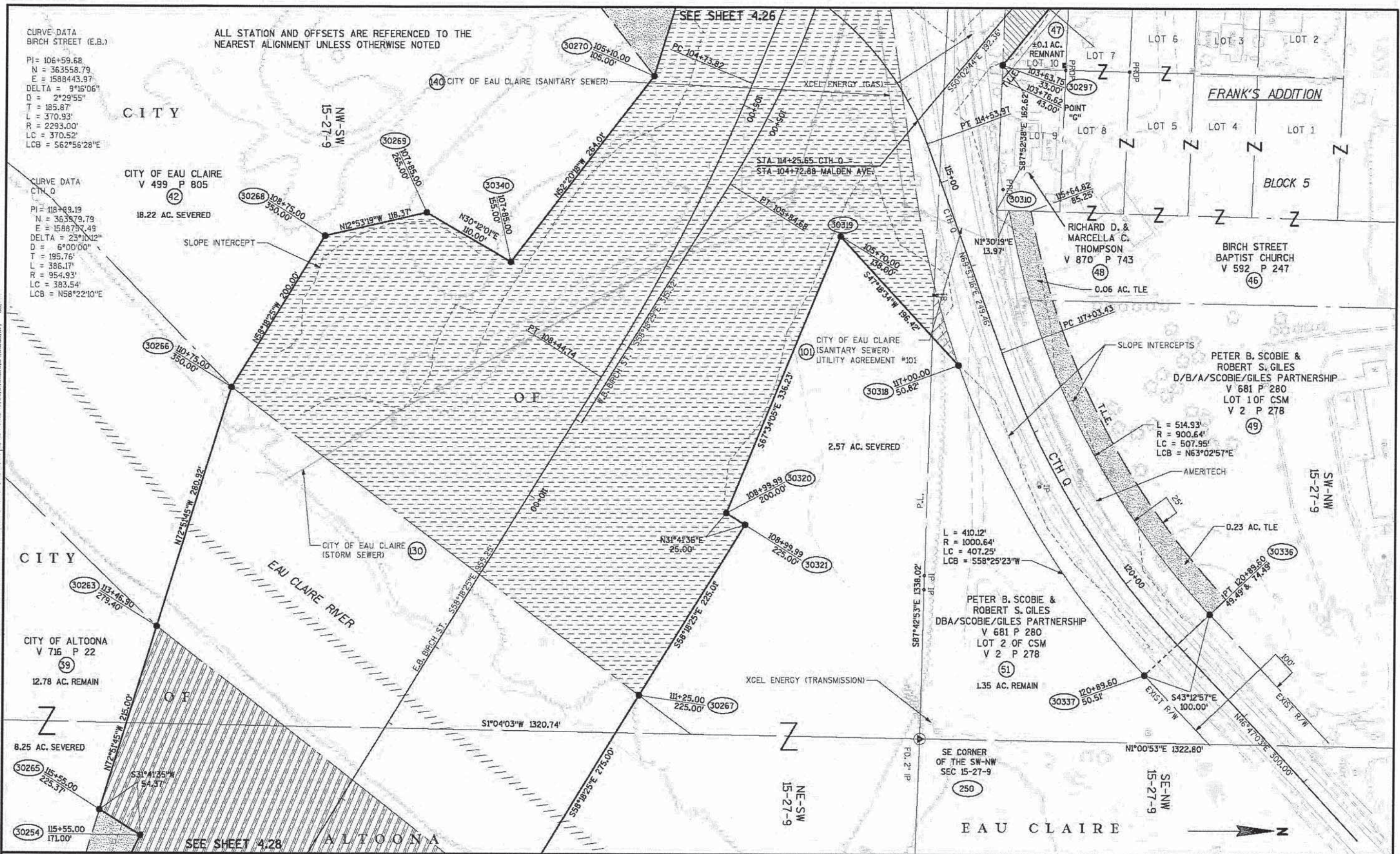
REVISION DATE	06-11-02 NC	10-29-03 NC	09-16-08 NC	6-9-17 NC	DATE	04-06-01	SCALE, FEET	0 50 100	HWY: USH 53	CONSTRUCTION PROJECT NUMBER	PS&E SHEET NO: 4.
06-25-01 NC	08-15-02 NC	1-26-05 NC	03-04-09		GRID FACTOR	.999905			COUNTY: EAU CLAIRE	STATE R/W PROJECT NUMBER 1190-00-22	PS&E SHEET NO: 4.23
11-7-01 NC	11-19-02 NC	3-18-05 NC	10-20-10 NC								E
01-22-02 NC	4-7-03 NC	6/29/07	10-09-12 NC								

8-17-16 NC

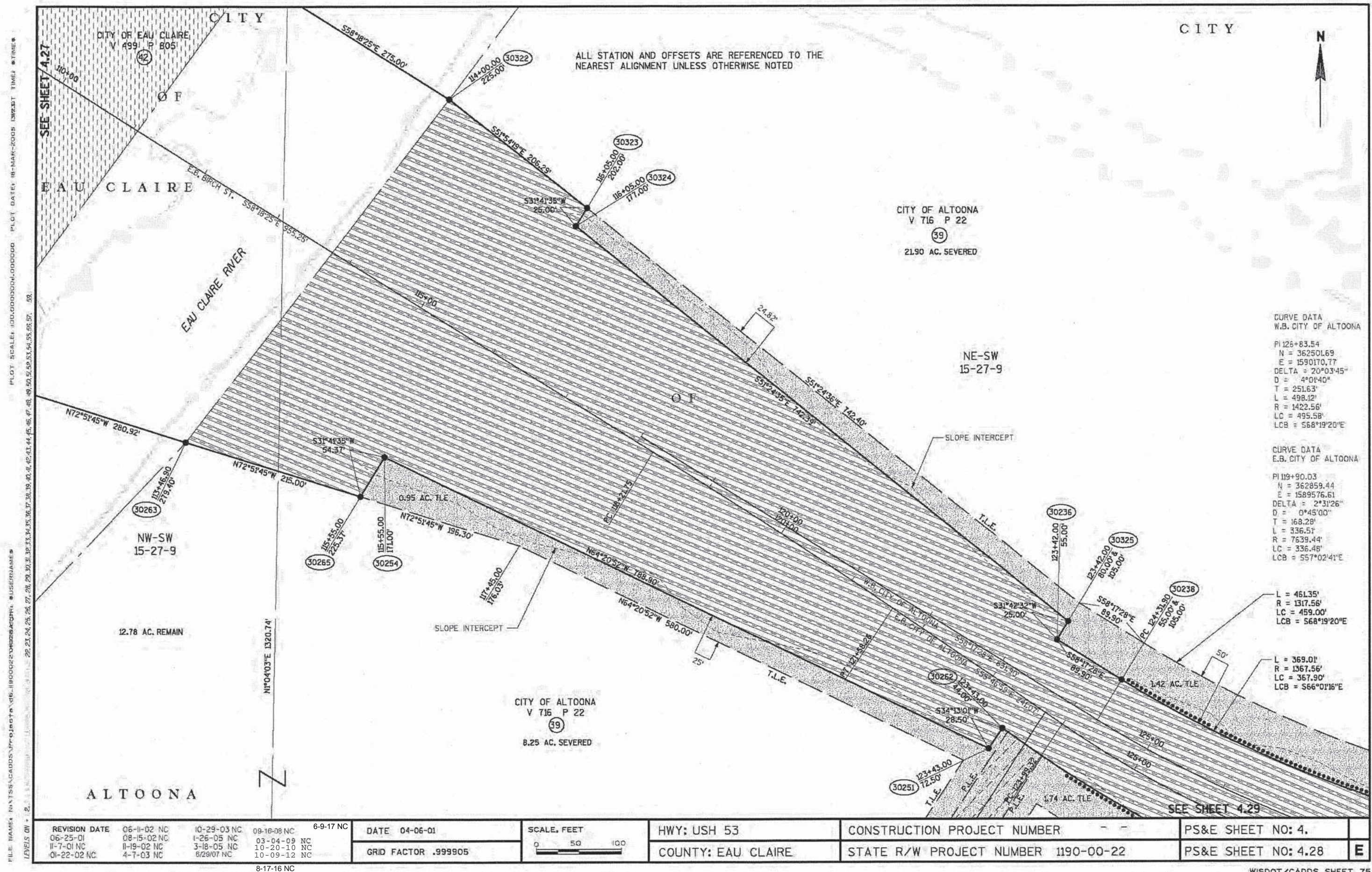




FILE NAME: N:\TSS\CADD\Projects\06_1100022\KURZMATT\DWG\ E:\USER\NAME\ 2.1 1100022.DWG PLOT DATE: 18-MAR-2005 15:55:57 PLOT SCALE: 100.000000,000000 59. 22, 23, 24, 25, 26, 27, 28, 29, 30, 31, 32, 33, 34, 35, 36, 37, 38, 39, 40, 41, 42, 43, 44, 45, 46, 47, 48, 49, 50, 51, 52, 53, 54, 55, 56, 57, 58, 59

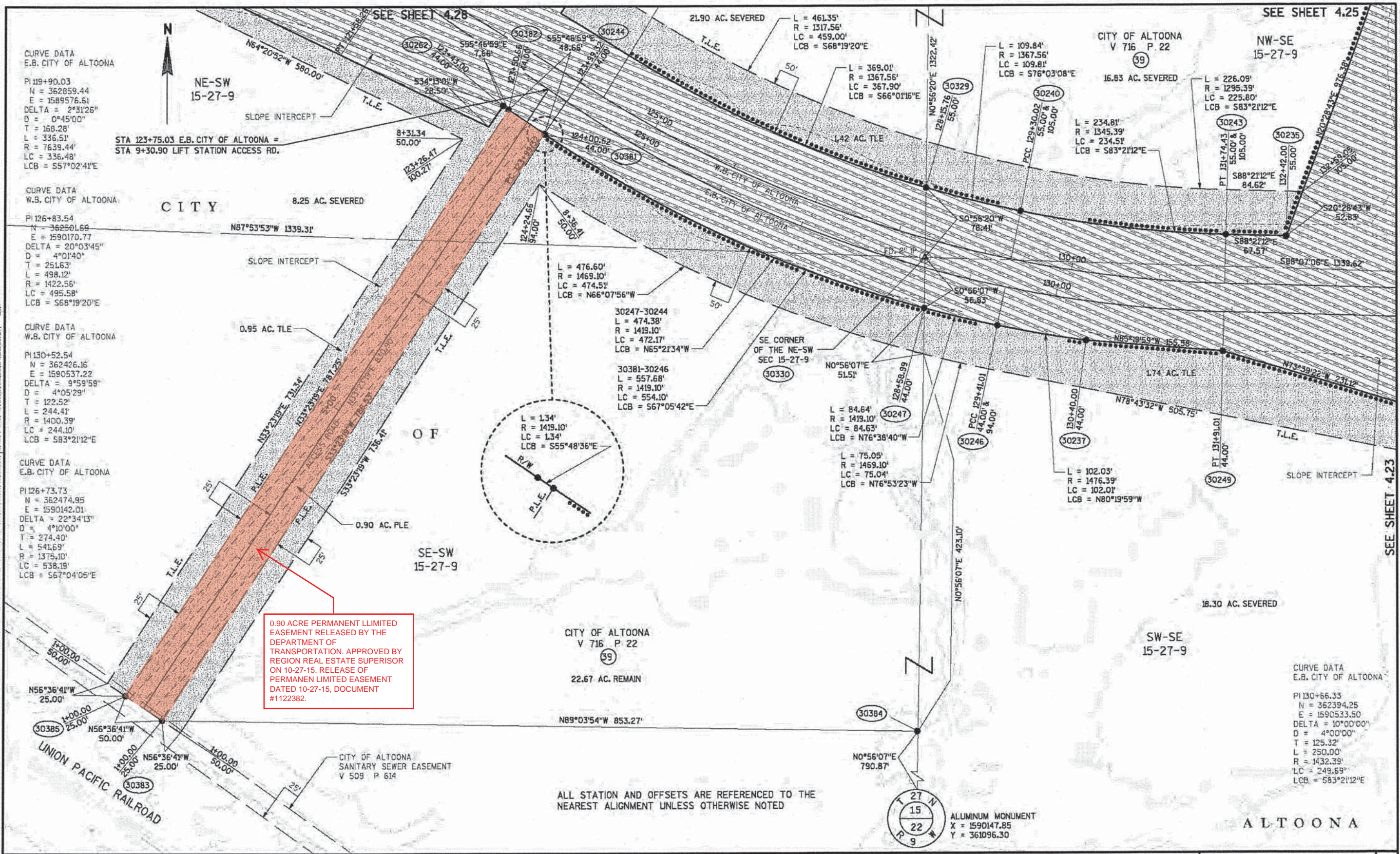


REVISION DATE				DATE		SCALE, FEET	HWY: USH 53	CONSTRUCTION PROJECT NUMBER	PS&E SHEET NO: 4.
06-25-01	06-11-02 NC	10-29-03 NC	09-16-08 NC	04-06-01					
11-7-01 NC	08-15-02	1-26-05 NC	03-04-09 NC	GRID FACTOR .999905		0 50 100	COUNTY: EAU CLAIRE	STATE R/W PROJECT NUMBER 1190-00-22	PS&E SHEET NO: 4.27
01-22-02 NC	11-19-02 NC	3-18-05 NC	10-20-10 NC						
	4-7-03	6/29/07 NC	10-09-12 NC						



FILE NAME: D:\NTSS\CADD\53\PROJECT\425\119000025\CONSTRUCTION\425\ALTOONA\ALTOONA.DWG PLOT DATE: 18-MAR-2005 13:20:01 TIME: 01:11:00

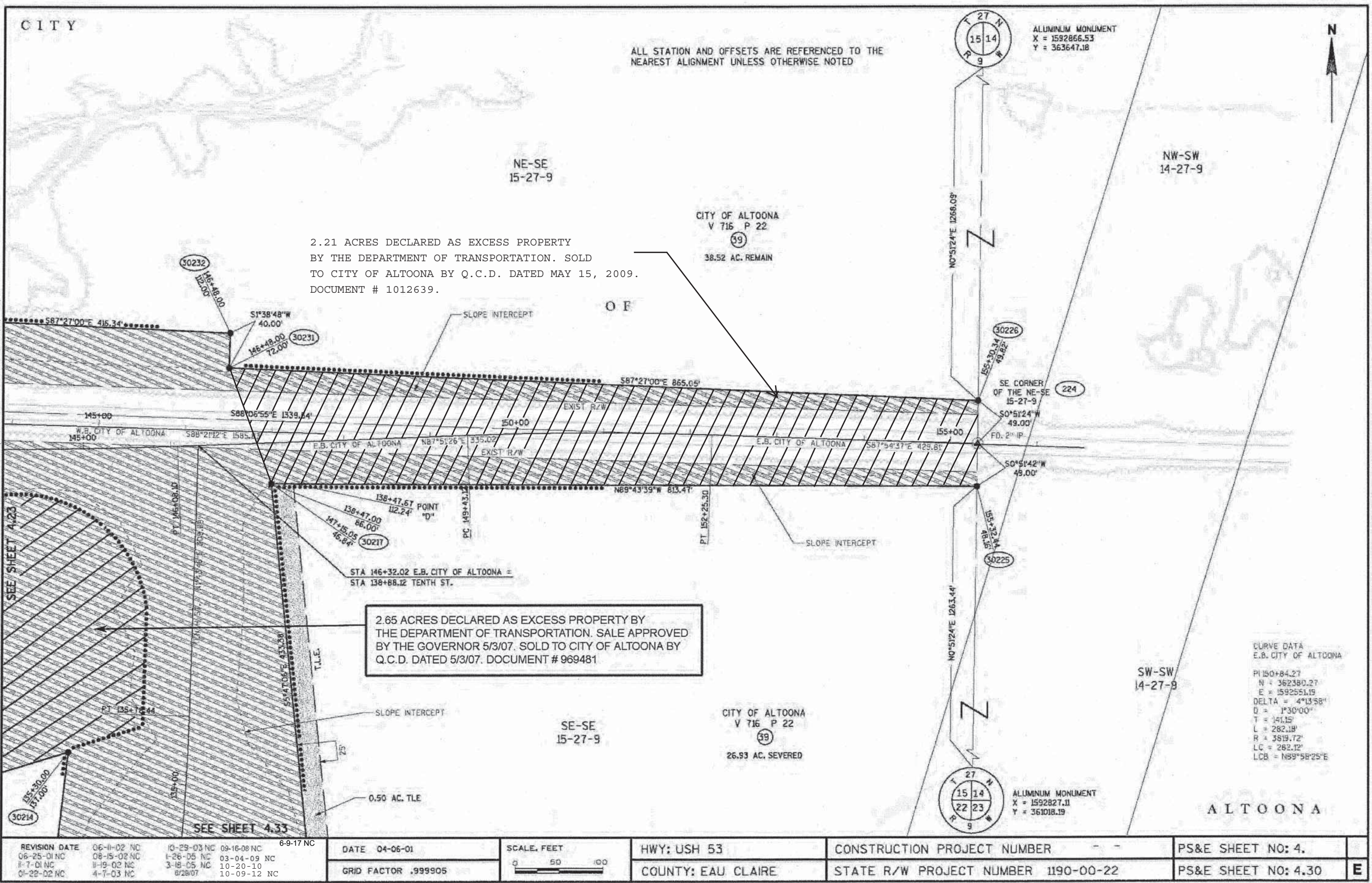
LEVELS ON: 2. 22.23, 24.25, 26.27, 28.29, 30.31, 32.33, 34.35, 36.37, 38.39, 40.41, 42.43, 44.45, 46.47, 48.49, 50.51, 52.53, 54.55, 56.57, 58.59, 60.61, 62.63, 64.65, 66.67, 68.69, 70.71, 72.73, 74.75, 76.77, 78.79, 80.81, 82.83, 84.85, 86.87, 88.89, 90.91, 92.93, 94.95, 96.97, 98.99, 100.00



0.90 ACRE PERMANENT LIMITED EASEMENT RELEASED BY THE DEPARTMENT OF TRANSPORTATION, APPROVED BY REGIONAL REAL ESTATE SUPERVISOR ON 10-27-15. RELEASE OF PERMANENT LIMITED EASEMENT DATED 10-27-15, DOCUMENT #1122382.

REVISION DATE	06-11-02 NC	10-29-03 NC	09-18-08 NC	6-9-17 NC	DATE	04-06-01	SCALE, FEET	HWY: USH 53	CONSTRUCTION PROJECT NUMBER	PS&E SHEET NO: 4.
06-25-01	08-15-02 NC	1-26-05 NC	03-04-09 NC		GRID FACTOR	.999905	0 50 100	COUNTY: EAU CLAIRE	STATE R/W PROJECT NUMBER 1190-00-22	PS&E SHEET NO: 4.29
11-7-01 NC	11-19-02 NC	3-18-05 NC	10-20-10 NC							E
01-22-02 NC	4-7-03 NC	6/29/07 NC	10-09-12 NC							

FILE NAME: H:\TSS\CADD\PROJECTS\46-1800022\DRAWING\DWG\PS&E\PS&E SHEET 4.30.DWG PLOT DATE: 10-17-2009 13:04:01 TIME: 11:05:57
LEVELS ON: 2



FILE NAME: P:\PROJECTS\1190000\1190000.DWG PLOT DATE: 18-MAR-2008 13:40:11 TIME: 5:12:57
LEVELS ON: 1. 2. 3. 4. 5. 6. 7. 8. 9. 10. 11. 12. 13. 14. 15. 16. 17. 18. 19. 20. 21. 22. 23. 24. 25. 26. 27. 28. 29. 30. 31. 32. 33. 34. 35. 36. 37. 38. 39. 40. 41. 42. 43. 44. 45. 46. 47. 48. 49. 50. 51. 52. 53. 54. 55. 56. 57. 58.

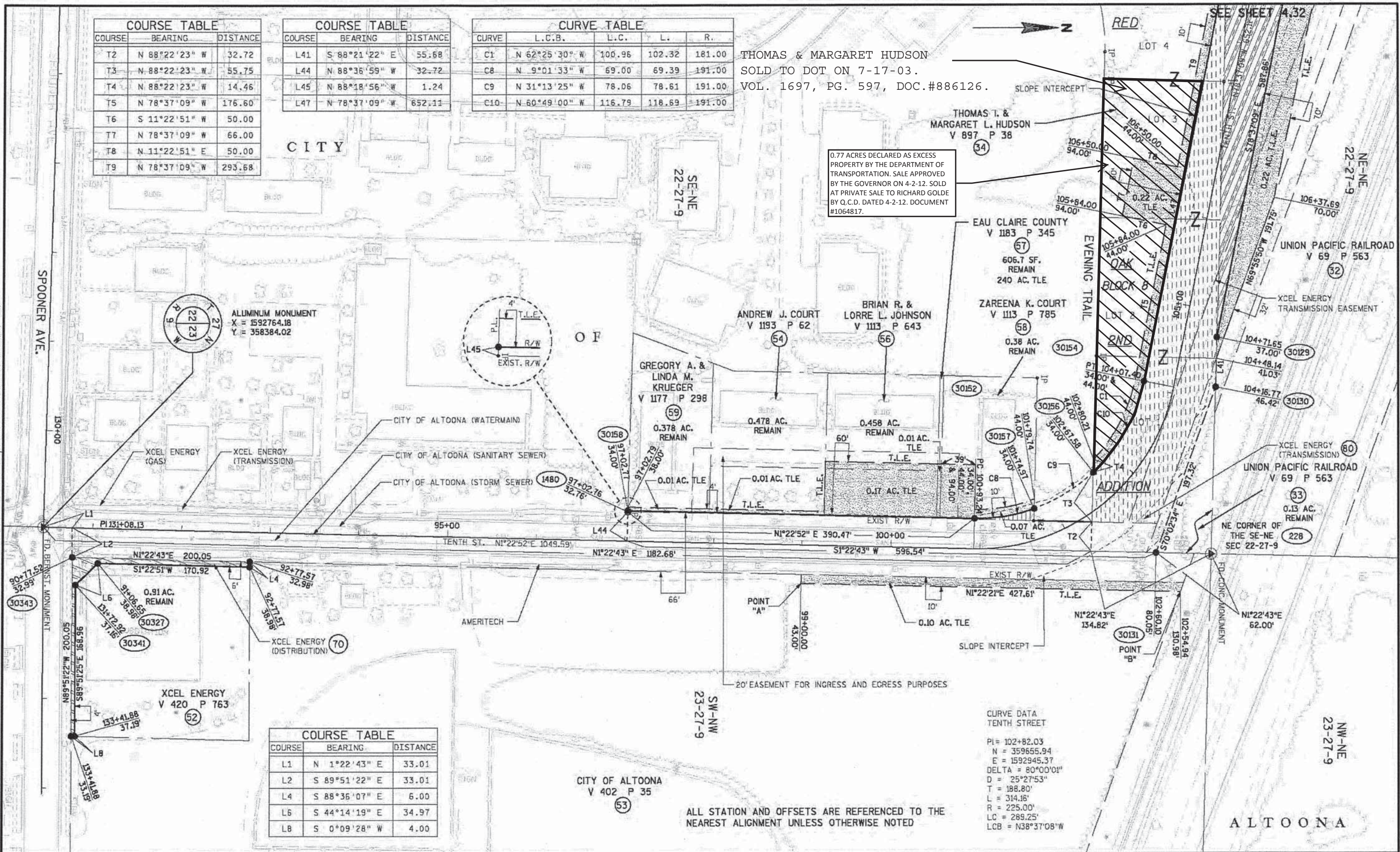
COURSE TABLE		
COURSE	BEARING	DISTANCE
T2	N 88°22'23" W	32.72
T3	N 88°22'23" W	55.75
T4	N 88°22'23" W	14.46
T5	N 78°37'09" W	176.60
T6	S 11°22'51" W	50.00
T7	N 78°37'09" W	66.00
T8	N 11°22'51" E	50.00
T9	N 78°37'09" W	293.68

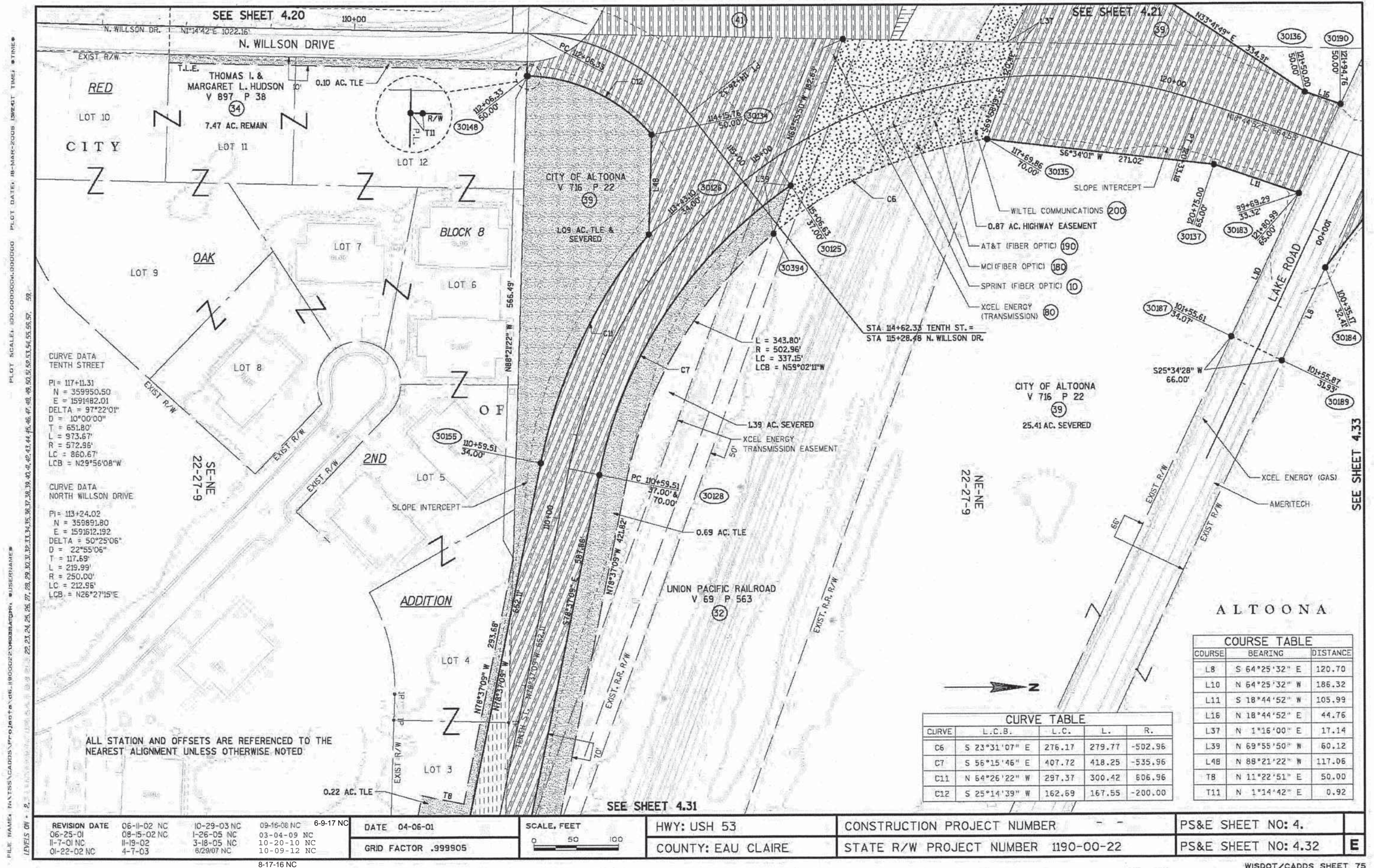
COURSE TABLE		
COURSE	BEARING	DISTANCE
L41	S 88°21'22" E	55.68
L44	N 88°36'59" W	32.72
L45	N 88°18'56" W	1.24
L47	N 78°37'09" W	652.11

CURVE TABLE				
CURVE	L.C.B.	L.C.	L.	R.
C1	N 62°25'30" W	100.96	102.32	181.00
C8	N 9°01'33" W	69.00	69.39	191.00
C9	N 31°13'25" W	78.06	78.61	191.00
C10	N 60°49'00" W	116.79	118.69	191.00

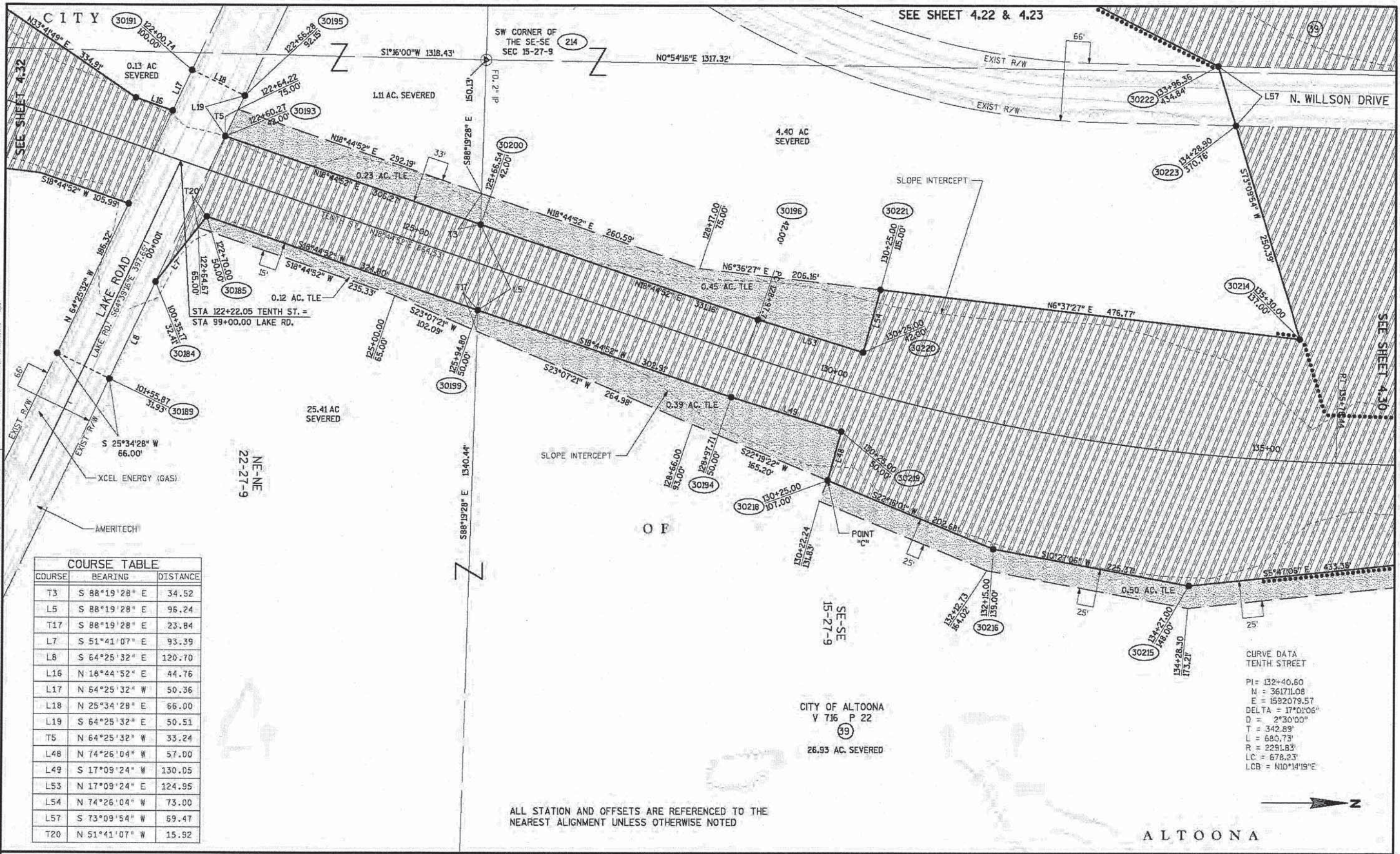
THOMAS & MARGARET HUDSON
SOLD TO DOT ON 7-17-03.
VOL. 1697, PG. 597, DOC.#886126.

0.77 ACRES DECLARED AS EXCESS
PROPERTY BY THE DEPARTMENT OF
TRANSPORTATION. SALE APPROVED
BY THE GOVERNOR ON 4-2-12. SOLD
AT PRIVATE SALE TO RICHARD GOLDE
BY O.C.D. DATED 4-2-12. DOCUMENT
#1064817.





FILE NAME: N:\GIS\CADD\Projects\1190-00-22\1190-00-22.dwg PLOT DATE: 18-MAR-2008 DWG TIME: 1:10:00
LEVELS ON: 2, 3, 4, 5, 6, 7, 8, 9, 10, 11, 12, 13, 14, 15, 16, 17, 18, 19, 20, 21, 22, 23, 24, 25, 26, 27, 28, 29, 30, 31, 32, 33, 34, 35, 36, 37, 38, 39, 40, 41, 42, 43, 44, 45, 46, 47, 48, 49, 50, 51, 52, 53, 54, 55, 56, 57, 58, 59



COURSE TABLE		
COURSE	BEARING	DISTANCE
T3	S 88°19'28" E	34.52
L5	S 88°19'28" E	96.24
T17	S 88°19'28" E	23.84
L7	S 51°41'07" E	93.39
L8	S 64°25'32" E	120.70
L16	N 18°44'52" E	44.76
L17	N 64°25'32" W	50.36
L18	N 25°34'28" E	66.00
L19	S 64°25'32" E	50.51
T5	N 64°25'32" W	33.24
L48	N 74°26'04" W	57.00
L49	S 17°09'24" W	130.05
L53	N 17°09'24" E	124.95
L54	N 74°26'04" W	73.00
L57	S 73°09'54" W	69.47
T20	N 51°41'07" W	15.92

CURVE DATA
TENTH STREET
PI = 132+40.60
N = 36171.08
E = 1592079.57
DELTA = 17°01'06"
D = 2°30'00"
T = 342.89'
L = 680.73'
R = 2291.83'
LC = 678.23'
LCB = N10°14'19"E

ALL STATION AND OFFSETS ARE REFERENCED TO THE NEAREST ALIGNMENT UNLESS OTHERWISE NOTED

REVISION DATE	06-25-01 11-7-01 NC 01-22-02 NC	06-11-02 NC 08-15-02 NC 11-19-02 NC 4-7-03 NC	10-29-03 NC 1-26-05 NC 3-18-05 NC 6/29/07 NC	09-16-08 NC 03-04-09 NC 10-20-10 NC 10-09-12 NC	6-9-17 NC	DATE	04-06-01	SCALE, FEET	0 50 100	HWY: USH 53	CONSTRUCTION PROJECT NUMBER	PS&E SHEET NO: 4.
GRID FACTOR	.999905									COUNTY: EAU CLAIRE	STATE R/W PROJECT NUMBER 1190-00-22	PS&E SHEET NO: 4.33

