









**Document Number**  
**VACATION ORDER**  
**TRANSPORTATION PROJECT PLAT PARCEL**

Wisconsin Department of Transportation  
s.84.095(3)(b) Wis. Stats.  
DT2222 2006

This Vacation Order applies to Transportation Project Plat 1133-03-22-4.03, recorded on 5/24/2010 as Document Number 2472247 in the Office of the Register of Deeds for Brown County.

Whereas, parcel 13 of the above-described Transportation Project Plat has been determined to be unnecessary for transportation improvement project purposes, said parcel is vacated and rescinded.



8 0 0 1 0 4 7 1  
TX:40007487

**2507248**

**CATHY WILLIQUETTE**  
**BROWN COUNTY RECORDER**  
**GREEN BAY, WI**  
**RECORDED ON**  
**12/20/2010 12:22 PM**  
**REC FEE: 30.00**  
**EXEMPT #**  
**PAGES: 1**


This space is reserved for recording data

Return to

Wisconsin Department of Transportation  
944 Vanderperren Way  
Green Bay, WI 54304

Parcel Identification Number/Tax Key Number  
VH-623

This Vacation Order has been approved by the Wisconsin Department of Transportation.

  
(Signature)

Jon L. Herbel  
(Print Name)

Engineering Tech Adv. 3  
(Title)

Dec 17, 2010  
(Date)

State of Wisconsin )  
Brown ) ss.  
County )

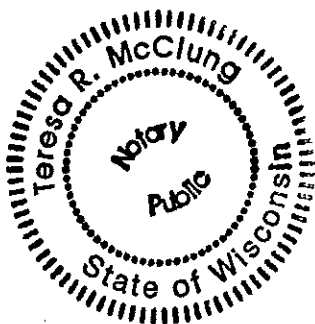
On the above date, this instrument was acknowledged before me by the named person(s).

  
(Signature, Notary Public, State of Wisconsin)

Teresa R. McClung  
(Print or Type Name, Notary Public, State of Wisconsin)

June 26, 2011  
(Date Commission Expires)

(Seal)



Document Number  
VACATION ORDER  
TRANSPORTATION PROJECT PLAT PARCEL

Wisconsin Department of Transportation  
s.84.095(3)(b) Wis. Stats.  
DT2222 2006

This Vacation Order applies to Transportation Project Plat 1133-03-22-4.03, recorded on 5/24/2010 as Document Number 2472247 in the Office of the Register of Deeds for Brown County.

Whereas, parcel 15 of the above-described Transportation Project Plat has been determined to be unnecessary for transportation improvement project purposes, said parcel is vacated and rescinded.



8 0 0 1 5 3 4 8  
Tx:40010864

**2511404**

**CATHY WILLIQUETTE**  
**BROWN COUNTY RECORDER**  
**GREEN BAY, WI**  
**RECORDED ON**  
**01/12/2011 12:05 PM**  
**REC FEE: 30.00**  
**EXEMPT #**  
**PAGES: 1**


This space is reserved for recording data

Return to

Wisconsin Department of Transportation  
944 Vanderperren Way  
Green Bay, WI 54304

Parcel Identification Number/Tax Key Number  
VH-623

This Vacation Order has been approved by the Wisconsin Department of Transportation.

  
(Signature)

Jon L. Herbel  
(Print Name)

Engineering Tech Adv. 3  
(Title)

Jan. 10, 2011  
(Date)

State of Wisconsin )  
Brown County ) ss.

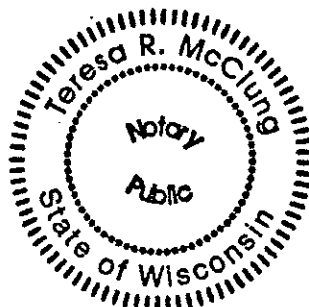
On the above date, this instrument was acknowledged before me by the named person(s).

  
(Signature, Notary Public, State of Wisconsin)

Teresa R. McClung  
(Print or Type Name, Notary Public, State of Wisconsin)

June 26, 2011  
(Date Commission Expires)

(Seal)





# TRANSPORTATION PROJECT PLAT NO: 1133-03-22-4.03

PART OF LOT 2, CSM #5478 WITHIN LOT 309 OF THE FORT HOWARD MILITARY RESERVE; AND PART OF LOT 1, CSM #7040, WITHIN LOT 110 OF THE FORT HOWARD MILITARY RESERVE; ALL WITHIN THE VILLAGE OF HOWARD, BROWN COUNTY, WISCONSIN.

## RELOCATION ORDER USH 41BROWN COUNTY

TO PROPERLY ESTABLISH, LAY OUT, WIDEN, ENLARGE, EXTEND, CONSTRUCT, RECONSTRUCT, IMPROVE, OR MAINTAIN A PORTION OF THE HIGHWAY DESIGNATED ABOVE, THE STATE OF WISCONSIN DEPARTMENT OF TRANSPORTATION DEEMS IT NECESSARY TO RELOCATE OR CHANGE SAID HIGHWAY AND ACQUIRE CERTAIN LANDS AND INTERESTS OR RIGHTS IN LANDS FOR THE ABOVE PROJECT.

TO EFFECT THIS CHANGE, PURSUANT TO AUTHORITY GRANTED UNDER SECTION 84.02 (3) AND 84.09, WISCONSIN STATUTES, THE DEPARTMENT OF TRANSPORTATION HEREBY ORDERS THAT:

1. THAT PORTION OF SAID HIGHWAY AS SHOWN ON THIS PLAT IS Laid OUT AND ESTABLISHED TO THE LINES AND WIDTHS AS SO SHOWN FOR THE ABOVE PROJECT.
2. THE LANDS OR INTERESTS OR RIGHTS IN LANDS AS SHOWN ON THIS PLAT ARE REQUIRED BY THE DEPARTMENT FOR THE ABOVE PROJECT AND SHALL BE ACQUIRED IN THE NAME OF THE STATE OF WISCONSIN, PURSUANT TO THE PROVISIONS OF SECTION 84.09 (1) OR (2), WISCONSIN STATUTES.

## CONVENTIONAL ABBREVIATIONS AND SYMBOLS

ACCESS POINT  
ACCESS RIGHTS  
ACRES  
CHORD BEARING  
CHORD DISTANCE  
DEED  
DOCUMENT  
EAST BOUND  
GAS VALVE  
INLET  
LENGTH OF CURVE  
MANHOLE  
MONUMENT  
NORTH BOUND  
PAGE  
PERMANENT  
PERMANENT LIMITED EASEMENT  
PRIVATE DRIVEWAY  
PROPERTY LINE  
RADIUS  
REFERENCE LINE  
REMAINING  
RIGHT OF WAY  
SECTION  
SECTION LINE  
FOUND IRON PIPE  
STATION  
TEMPORARY LIMITED EASEMENT  
TIE POINT  
VOLUME  
ADJOINING LANDS  
WITH SAME OWNER  
PARALLEL TO LINE  
BUILDING TO BE RAZED  
FEE ACQUISITION

AP  
AR  
AC  
CH BRC  
CH DIS  
(D)  
DOC  
EB  
GV  
DL  
MH  
MON  
NB  
PC  
PERM  
PLE  
PD  
PL  
RAD  
R  
REM  
R/W  
SEC  
S  
IP  
STA  
TLE  
TIE  
VOL  
VOL  
OD  
VARIOUS  
HATCHING

SECTION CORNER  
(MATERIAL AS NOTED)  
SET R/W MONUMENT W/CAP  
(1 1/4" OUTSIDE DIA. X 18"  
IRON PIPE 1.13 LBS/FT)  
SET P.K. NAIL  
PROPOSED R/W  
BOUNDARY POINT  
CORPORATE LIMITS  
EXISTING R/W  
SECTION LINE  
QUARTER LINE  
SIXTEENTH LINE  
PROPOSED OR NEW R/W LINE  
PROPOSED EASEMENT LINE  
PARCEL NUMBER  
UTILITY PARCEL NUMBER  
PROPERTY LINE  
DOT, TILE AND OTHER MINOR  
DASHED LINES  
ACCESS CONTROL  
(By Previous Acquisition  
or Covenant)  
NO ACCESS  
(By Acquisition)  
NO ACCESS  
(By Statutory Authority)  
LIMITED EASEMENT  
(Temporary or Permanent)

## RESERVE FOR CLAUSES AND NOTE INFORMATION

RIGHT OF WAY BOUNDARIES ARE DEFINED WITH COURSES OF THE PERMETER OF THE HIGHWAY LANDS AND ARE REFERENCED TO THE US PUBLIC LAND SURVEY OR OTHER SURVEYS OF PUBLIC RECORD.

RIGHT OF WAY MONUMENTS ARE TYPE 2 AND WILL BE PLACED PRIOR TO OR AT THE TIME OF LAND TITLE TRANSFER.

AREAS SHOWN IN THE TOTAL ACRES COLUMN OF THE SCHEDULE OF LANDS & INTEREST TABLE MAY BE APPROXIMATE AND ARE DERIVED FROM TAX ROLLS OR OTHER AVAILABLE SOURCES AND MAY NOT INCLUDE LANDS OF THE OWNER WHICH ARE NOT CONTIGUOUS TO THE AREA TO BE ACQUIRED.

COORDINATES AS SHOWN ARE NOT INTENDED TO BE USED FOR RETRACEMENT PURPOSES AND MUST BE VERIFIED WITH THE COUNTY SURVEY DEPARTMENT.

COORDINATES AND BEARINGS SHOWN ON THIS PLAT ARE REFERENCED TO THE WISCONSIN COUNTY COORDINATE SYSTEM, BROWN COUNTY, (ENGLISH), NAD OF 1983 (1990 ADJUSTMENT). ALL PLAT DISTANCES ARE GROUND LENGTH.

PROPERTY LINES SHOWN ON THIS PLAT ARE DRAWN FROM DATA DERIVED FROM MAPS AND DOCUMENTS OF PUBLIC RECORD AND/OR EXISTING OCCUPANCIAL LINES. THIS PLAT MAY NOT BE A TRUE REPRESENTATION OF EXISTING PROPERTY LINES AND SHOULD NOT BE USED AS A SUBSTITUTE FOR AN ACCURATE FIELD SURVEY.

EXISTING RIGHT OF WAY WAS ACQUIRED FROM PROJECT(S): T 02-5129, 1451-08-21 & COUNTY MAPS

EXISTING ACCESS CONTROL WAS ACQUIRED UNDER PROJECT(S): T 02-5129

USH 41 IN BROWN COUNTY WAS DESIGNATED AS A FREEWAY UNDER SECTION 84.295 OF THE WISCONSIN STATUTES BY THE HIGHWAY COMMISSION ON 6/8/1972.

RIGHT OF WAY REFERENCE LINE MAY NOT BE THE SAME AS THE CONSTRUCTION REFERENCE LINE.

A TEMPORARY LIMITED EASEMENT (TLE) IS A RIGHT FOR CONSTRUCTION PURPOSES, AS DEFINED HEREIN, INCLUDING THE RIGHT TO OPERATE NECESSARY EQUIPMENT THEREON AND THE RIGHT OF INGRESS AND EGRESS AS LONG AS REQUIRED FOR SUCH PUBLIC PURPOSE, INCLUDING THE RIGHT TO PRESERVE, PROTECT, REMOVE OR PLANT THEREON ANY VEGETATION THAT THE HIGHWAY AUTHORITIES MAY DEEM NECESSARY OR DESIRABLE TO PREVENT EROSION OF THE SOIL. ALL TLEs ON THIS PLAT EXPIRE AT THE COMPLETION OF THE CONSTRUCTION PROJECT FOR WHICH THIS INSTRUMENT IS GIVEN.

OWNERS NAMES ARE SHOWN FOR REFERENCE PURPOSES ONLY, AND ARE SUBJECT TO CHANGE PRIOR TO TRANSFER OF LAND INTERESTS TO DEPARTMENT OF TRANSPORTATION.

I HEREBY CERTIFY THAT THIS PLAT MEETS ALL REQUIREMENTS OF SECTION 84.095, WISCONSIN STATUTES. THIS PLAT WAS PREPARED BY OR UNDER THE DIRECTION OF

JON L. HERBEL  
PRINTED NAME  
5/12/2010  
DATE

THIS PLAT AND RELOCATION ORDER ARE APPROVED FOR THE WISCONSIN DEPARTMENT OF TRANSPORTATION

NORMAN PAWELCZYK  
PRINTED NAME  
5/12/2010  
DATE

## SCHEDULE OF LANDS & INTERESTS REQUIRED

PARCEL NUMBER	OWNER	INTEREST REQUIRED	FEE ACRES	T.L.E. ACRES	P.L.E. ACRES
12	SANAMAX, LLC	FEE	0.28	-	-
13	DASTM LLC.	FEE & TLE	1.05	0.40	-
15	TLC PROPERTIES, INC.	FEE	0.37	-	-
100	WISCONSIN PUBLIC SERVICE-ELECTRIC	RELEASE OF RIGHTS	-	-	-
101	AT&T WISCONSIN	RELEASE OF RIGHTS	-	-	-
107	WISCONSIN PUBLIC SERVICE-S&S	RELEASE OF RIGHTS	-	-	-
209	GREEN BAY METROPOLITAN SEWERAGE DISTRICT (UA)	-	-	-	-
224	VILLAGE OF HOWARD-WATER (UA)	-	-	-	-
225	VILLAGE OF HOWARD-WATER (UA)	-	-	-	-

CURVE	CH DISTANCE	CH BEARING	RADIUS	ARC LENGTH	PI COORDINATES
CL59	1931.35'	N 17°09'36" E	3819.72'	1952.53'	Y=574189.81 X=82449.63

POINT TO POINT	BEARING	DISTANCE
PC146 DB222	N 89°38'07" E	708.33'
DB222 PRW719	N 33°08'44" W	157.19'
PRW719 PRW571	N 13°57'29" W	81.11'
PRW571 PRW596	N 27°37'53" E	248.73'
PRW596 PRW595	N 00°29'46" W	194.05'
PRW595 PRW523	N 28°01'13" W	310.46'
PRW523 PRW522	N 45°22'24" W	277.69'
PRW522 PC159	N 74°01'57" E	795.71'
PC159 DB220	S 30°44'03" E	1022.68'
DB220 DB221	S 31°48'14" W	685.94'
DB221 PRW733	S 64°45'56" E	304.17'
PRW733 PRW729	S 30°31'13" W	609.72'
PRW729 DB233	N 48°13'35" W	301.97'
DB233 PRW758	N 48°13'35" W	319.53'
PRW758 PRW722	N 48°10'51" W	325.02'
PRW722 PRW720	N 29°40'01" E	33.72'
PRW720 DB222	N 15°44'20" W	146.36'
DB222 PRW720	N 33°08'44" E	4.45'

COURSE TABLE	POINT TO POINT	BEARING	DISTANCE
USH 41 R/W REFERENCE LINE	DB130 DB131	N 02°30'58" E	6248.32'
	DB131 DB132	SEE CURVE TABLE CL59	
	DB132 DB133	N 31°48'14" E	1788.98'
	DB133 DB162	N 32°14'42" E	1299.92'
	DB162 DB163	N 51°48'14" E	2879.15'

POINT	STATION	OFFSET	COORDINATES
TLE "A"			
PRW760	5468+57.30	345.95' R	Y 574469.890 X 83062.840
PRW729	5468+75.90	289.92' R	Y 574508.810 X 83019.080
PRW733	5475+21.66	302.17' R	Y 575034.050 X 83328.720
DB130	5391+38.12	0.00' L	Y 566950.370 X 82131.530
DB131	5453+86.44	0.00' R	Y 573192.670 X 82405.820
PRW729	5468+75.90	289.92' R	Y 574508.810 X 83019.080
DB233	5469+65.77	0.00' R	Y 574709.982 X 82783.812
PC146	5469+66.78	1349.60' L	Y 575308.974 X 81584.475
PRW758	5470+43.27	308.66' L	Y 574922.850 X 82555.570
PRW722	5471+13.02	624.13' L	Y 575139.590 X 82313.370
PRW721	5471+42.00	623.52' L	Y 575168.890 X 82330.060
PRW720	5472+29.56	727.46' L	Y 575309.760 X 82290.360
DB222	5472+33.30	727.23' L	Y 575313.484 X 82292.792
DB132	5473+38.97	0.00' L	Y 575038.040 X 82975.640
PRW719	5473+70.34	721.81' L	Y 575445.100 X 82378.740
PRW571	5474+26.93	779.92' L	Y 575523.816 X 82359.175
DB221	5474+86.86	0.00' R	Y 575163.723 X 83053.581
PRW733	5475+21.66	302.17' R	Y 575034.050 X 83328.720
PRW596	5476+75.00	798.04' L	Y 575744.190 X 82474.510
PRW595	5478+39.02	901.73' L	Y 575938.230 X 82472.830
PRW523	5479+95.07	1170.12' L	Y 576212.300 X 82326.380
PRW522	5480+56.70	1440.89' L	Y 576407.373 X 82129.349
DB220	5481+72.81	0.00' R	Y 575746.677 X 83415.083
PC159	5486+44.42	907.44' L	Y 576625.717 X 82892.437
DB133	5491+27.96	0.00' L	Y 576598.420 X 83918.460
DB162	5504+27.88	0.00' R	Y 577657.860 X 84612.020
DB163	5533+07.03	0.00' L	Y 580104.730 X 86129.370

CURVE	CH DISTANCE	CH BEARING	RADIUS	ARC LENGTH	PI COORDINATES
CL59	1931.35'	N 17°09'36" E	3819.72'	1952.53'	Y=574189.81 X=82449.63

GRAPHIC SCALE, FEET



**Document Number**  
**VACATION ORDER**  
**TRANSPORTATION PROJECT PLAT PARCEL**

Wisconsin Department of Transportation  
s.84.095(3)(b) Wis. Stats.  
DT2222 2006

This Vacation Order applies to Transportation Project Plat 1133-03-22-4.04, recorded on May 24<sup>th</sup>, 2010 as Document Number 2472248 in the Office of the Register of Deeds for Brown County.

Whereas, parcel 110 of the above-described Transportation Project Plat has been determined to be unnecessary for transportation improvement project purposes, said parcel is vacated and rescinded.

8 0 0 0 8 1 3 8  
Tx:40005840

**2505239**  
**CATHY WILLIQUETTE**  
**BROWN COUNTY RECORDER**  
**GREEN BAY, WI**  
**RECORDED ON**  
**12/06/2010 2:46 PM**  
**REC FEE: 30.00**  
**EXEMPT #**  
**PAGES: 1**

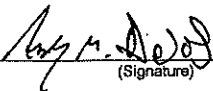
This space is reserved for recording data

Return to

Andy M. Devos  
Wisconsin Department of Transportation  
Northeast Region  
944 Vanderperren Way  
Green Bay WI 54304-9879

Parcel Identification Number/Tax Key Number

This Vacation Order has been approved by the Wisconsin Department of Transportation.

  
(Signature)

Andy M. Devos  
(Print Name)

Utility Coordinator  
(Title)

12-6-10  
(Date)

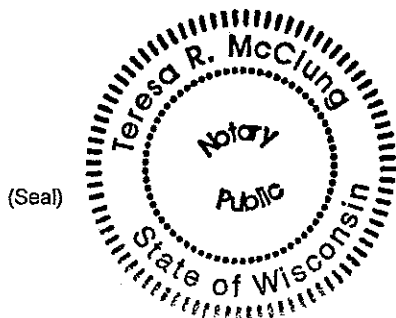
State of Wisconsin )  
Brown County ) ss.

On the above date, this instrument was acknowledged before me by the named person(s).

  
(Signature, Notary Public, State of Wisconsin)

Teresa R. McClung  
(Print or Type Name, Notary Public, State of Wisconsin)

6-26-2011  
(Date Commission Expires)





## 4

# VILLAGE

## CITY

GM

*OF*

*OF*

GOV'T LOT 1

*HOWARD*

*GREEN BAY*

CONVERTOR

POINT	TO POINT	BEARING	DISTANCE
PC141	DB200	S 89°46'14" E	525.85'
DB200	PRW573	N 10°14'38" E	285.05'
PRW513	PRW573	N 13°33'06" E	299.46'
PRW514	PRW573	N 14°14'14" E	160.74'
PRW515	PRW5725	S 29°11'00" W	160.74'
PRW725	PRW5725	N 15°40'33" E	45.88'
PRW725	PRW571	S 48°11'51" E	140.87'
PRW725	PRW571	S 48°11'51" E	140.87'
PRW578	DB233	S 48°13'35" E	319.53'
DB233	PRW729	S 48°13'35" E	301.97'
PRW729	PRW160	S 48°21'01" E	58.56'
PRW730	PRW160	S 48°21'01" E	58.56'
PRW730	PRW170	S 30°05'40" W	118.48'
PRW734	PRW732	N 01°21'34" E	95.62'
PRW732	PRW131	N 56°11'18" W	190.73'
PRW732	PRW131	N 56°11'18" W	190.73'
PRW728	PRW727	S 26°55'13" W	200.51'
PRW727	PRW726	S 21°32'47" W	166.04'
PRW726	PRW775	N 10°56'26" W	131.14'
PRW775	PRW774	N 10°56'26" W	131.14'
PRW774	PRW773	S 09°54'11" W	127.80'
DB235	DB235	N 30°49'34" W	292.64'
DB235	PRW578	N 30°49'34" W	283.20'
PRW578	DB200	N 10°14'38" E	285.05'
DB200	DB200	N 10°14'38" E	150.27'

PLE	"A"				
POINT	TO POINT	BEARING		DISTANCE	
PC141	DB200	S 89°46'14" E		525.85'	
DB200	PRW573	N 10°14'38" E		285.05'	
PRW573	PRW574	N 13°33'06" E		299.46'	
PRW574	PRW575	N 13°27'06" E		116.61'	
PRW575	PRW725	S 29°11'00" E		160.74'	
PRW725	PLE64	N 45°56'28" W		188.12'	
PLE64	PLE63	N 00°35'59" E		44.90'	
PLE63	PLE60	N 22°05'24" E		21.38'	
PLE60	PLE61	S 48°10'35" E		335.63'	
PLE61	PLE67	N 46°14'37" W		22.28'	
PRW575	PRW723	N 46°11'51" W		140.77'	
PRW723	PRW725	S 15°40'33" W		45.88'	

POINT TO	POINT	BEARING	DISTANCE
SEC534	DB204	S 88°38'51" W	691.10'
DB204	DB203	S 88°38'51" W	10.90'
DB203	PRW579	N 05°19'32" E	43.51'
PRW579	PRW706	N 05°19'32" E	231.45'
PRW706	PRW752	N 02°02'39" E	145.49'
PRW752	PL457	S 04°18'31" E	147.48'
PL457	PL456	S 06°28'56" W	230.21'
PL456	DB204	S 06°28'56" W	43.38'

POINT TO	POINT	BEARING	DISTANCE
SEC354	DB201	S 88°38'51" W	660.17'
DB201	DB202	S 88°38'51" W	16.95'
DB202	PRW580	N 05°19'32" E	43.02'
PRW580	RW578	N 05°19'32" E	359.07'
RW578	RW577	S 04°02'14" E	132.67'
RW577	RW574	SEE CURVE TABLE KC82	
RW574	DB201	S 05°26'10" W	42.70'

RESERVE FOR REGISTER OF DEEDS  
PROJECT NUMBER 1133-03-22 - 4.04  
AMENDMENT NUMBER:

ACCEPTED FOR RECORDING AND FILING IN THE  
OFFICE OF THE REGISTER OF DEEDS IN  
BROWN COUNTY, WISCONSIN  
AT 11:31 AM ON May 24, 2010  
AS DOCUMENT # 0472248 AND  
FILED IN 181st Transfer of Title Plat pg 120

SIGNATURE OF REGISTER OF DEEDS



## 4.









8 0 0 2 1 0 0 7

Tx:40015032

**Document Number**  
**AFFIDAVIT OF CORRECTION**  
**TRANSPORTATION PROJECT PLAT**

Wisconsin Department of Transportation  
s.84.095(3)(b) Wis. Stats.  
DT1590 8/2006

This Affidavit of Correction applies to Transportation Project Plat  
1133-03-22-4.06, recorded in Document Number 2512025, on  
1/18/2011 in the Office of the Register of Deeds for Brown County.

See attached

**2516114**

CATHY WILLIQUETTE LINDSAY  
BROWN COUNTY RECORDER

GREEN BAY, WI

RECORDED ON

02/17/2011 09:55 AM

REC FEE: 30.00

EXEMPT #

PAGES: 2

This space is reserved for recording data

Return to

Wisconsin Department of Transportation  
944 Vanderperren Way  
Green Bay, WI 54304

*216*

Parcel Identification Number/Tax Key Number

I certify that I represent the entity, which prepared or submitted the original plat.  
This Affidavit of Correction has been approved by the Wisconsin Department of Transportation.

Subscribed and sworn to before me this date.


2-15-11  
(Date)

State of Wisconsin )  
 ) ss.  
Brown County )

Teresa R. McClung  
(Signature, Notary Public, State of Wisconsin)

Teresa R. McClung  
(Print or Type Name, Notary Public, State of Wisconsin)

June 26, 2011  
(Date Commission Expires)



Seal(s)



In the schedule of lands & interests required it reads for Parcel 30:

SCHEDULE OF LANDS & INTERESTS REQUIRED

PARCEL NUMBER	OWNER	INTEREST REQUIRED	FEE ACRES	T.L.E. ACRES	P.L.E. ACRES
29	D.A.S.T.M.J., LLC	FEE & TLE	1.356	0.373	-
30	DUNDEE CEMENT COMPANY, A FOREIGN CORP.	FEE	0.61	-	-
			-	-	-
			-	-	-

AFFIANT makes this Affidavit for the purpose of correcting the above document as follows (if more space is needed, please attach addendum):

In the schedule of lands & interests required it should read for Parcel 30:

SCHEDULE OF LANDS & INTERESTS REQUIRED

PARCEL NUMBER	OWNER	INTEREST REQUIRED	FEE ACRES	T.L.E. ACRES	P.L.E. ACRES
29	D.A.S.T.M.J., LLC	FEE & TLE	1.356	0.373	-
30	DUNDEE CEMENT COMPANY, A FOREIGN CORP.	FEE	0.061	-	-
			-	-	-
			-	-	-





8 0 0 1 8 3 7 0

Tx:40012898

**Document Number**  
**AFFIDAVIT OF CORRECTION**  
**TRANSPORTATION PROJECT PLAT**

Wisconsin Department of Transportation  
s.84.095(3)(b) Wis. Stats.  
DT1590 8/2006

This Affidavit of Correction applies to Transportation Project Plat  
1133-03-22-4.06, recorded in Document Number 2512025, on  
1/18/2011 in the Office of the Register of Deeds for Brown County.

See attached

**2513949**

**CATHY WILLIQUETTE**  
**BROWN COUNTY RECORDER**  
**GREEN BAY, WI**  
**RECORDED ON**  
**01/31/2011 11:32 AM**  
**REC FEE: 30.00**  
**EXEMPT #**  
**PAGES: 2**

This space is reserved for recording data


Return to

Wisconsin Department of Transportation  
944 Vanderperren Way  
Green Bay, WI 54304

2  
LP

Parcel Identification Number/Tax Key Number


I certify that I represent the entity, which prepared or submitted the original plat.  
This Affidavit of Correction has been approved by the Wisconsin Department of Transportation.

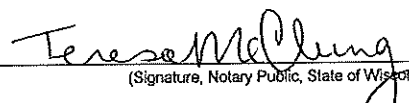
  
(Signature)  
Jon L. Herbel  
(Print Name)  
Engineering Tech. Adv. 3  
(Title)

Subscribed and sworn to before me this date.

Jan. 27, 2011  
(Date)

State of Wisconsin )  
Brown County ) ss.



  
(Signature, Notary Public, State of Wisconsin)  
Teresa R. McClung  
(Print or Type Name, Notary Public, State of Wisconsin)  
June 26, 2011  
(Date Commission Expires)

Seal(s)



In the Top Caption it reads for said sheet 4.06:

PART OF LOT 1, CSM #5887,  
INCLUDING UNPLATTED LANDS WITHIN LOTS 110 AND 111 IN THE FORT HOWARD  
MILITARY RESERVE (FHMR); PART OF LOT 1, CSM #7040 WITHIN LOT 110 IN THE  
FHMR; PART OF LOT 1, CSM #1799 WITHIN LOT 111 IN THE FHMR; ALL LOCATED  
WITHIN THE VILLAGE OF HOWARD, BROWN COUNTY, WISCONSIN.

AFFIANT makes this Affidavit for the purpose of correcting the above document as follows (if  
more space is needed, please attach addendum):

The Top Caption should read for said sheet 4.06:

PART OF LOT 1, CSM #5687,  
INCLUDING UNPLATTED LANDS WITHIN LOTS 110 AND 111 IN THE FORT HOWARD  
MILITARY RESERVE (FHMR); PART OF LOT 1, CSM #7040 WITHIN LOT 110 IN THE  
FHMR; PART OF LOT 1, CSM #1799 WITHIN LOT 111 IN THE FHMR; ALL LOCATED  
WITHIN THE VILLAGE OF HOWARD, BROWN COUNTY, WISCONSIN.

ALSO,

On the face of map, within Parcel 29 (Tax ID. VH-623-6) reads the following:

*LOT 1*  
*VOL.37 PG. 263*  
*CSM#5887*  
*DOC.#1623513*

AFFIANT makes this Affidavit for the purpose of correcting the above document as follows (if  
more space is needed, please attach addendum):

On the face of map, within Parcel 29 (Tax ID. VH-623-6) should read the following:

*LOT 1*  
*VOL.37 PG. 263*  
*CSM#5687*  
*DOC.#1623513*



4

4

**2512025**  
**CATHY WILLIQUETTE**  
**BROWN COUNTY RECORDER**  
**GREEN BAY, WI**  
**RECORDED ON**  
**01/18/2011 11:12 AM**  
**REC FEE: 25.00**  
**EXMPT #**  
**PAGES: 1**

RESERVE FOR REGISTER OF DEEDS  
PROJECT NUMBER 133-03-22 - 4.06  
AMENDMENT NUMBER:

POINT TLE "A"	STATION	OFFSET	COORDINATES
TLE163	5468+81.49	346.13'R Y	574489.791 X 83072.219
PRW733	5475+21.66	302.17'R Y	575034.050 X 83328.720

POINT	STATION	OFFSET	COORDINATES		
DB130	5391+38.12	0.00 L	Y 566950.370	X 82131.530	Z 82450.820
DB131	5453+86.44	0.00 R	Y 571392.670	X 82450.820	Z 82450.820
DB132	5453+118.29	0.00 R	Y 571392.670	X 82450.820	Z 82450.820
PRW174	5457+129.18	188.01 R	Y 573492.030	X 82620.300	Z 82620.300
DB235	5458+153.00	0.00 R	Y 573617.430	X 82448.360	Z 82448.360
DB236	5458+168.04	188.58 R	Y 573617.430	X 82454.060	Z 82454.060
PRW176	5460+178.18	188.01 R	Y 573617.430	X 82454.060	Z 82454.060
PRW577	5460+21.00	201.63 L	Y 573863.524	X 82288.903	Z 82288.903
PRW578	5460+21.23	187.00 L	Y 573860.620	X 82303.240	Z 82303.240
DB200	5461+63.52	209.13 L	Y 574011.404	X 82513.627	Z 82513.627
PRW1727	5461+79.40	213.33 R	Y 573922.500	X 82728.330	Z 82728.330
PRW1728	5463+89.05	251.39 R	Y 574101.280	X 82819.710	Z 82819.710
PRW1729	5463+99.05	251.39 R	Y 574101.280	X 82819.710	Z 82819.710
PRW1783	5465+77.91	94.02 R	Y 574026.468	X 8327.240	Z 8327.240
PRW1731	5466+09.09	287.53 R	Y 574282.505	X 83291.090	Z 83291.090
PRW1782	5467+60.76	26.33 L	Y 574282.505	X 83317.290	Z 83317.290
PRW1780	5467+60.76	26.33 L	Y 574282.505	X 83317.290	Z 83317.290
PRW1734	5467+41.40	343.14 R	Y 574374.480	X 83031.280	Z 83031.280
PRW1782	5469+01.69	292.20 R	Y 574529.427	X 83037.234	Z 83037.234
PRW1783	5470+01.69	292.20 R	Y 574529.427	X 83037.234	Z 83037.234
DB221	5474+86.86	0.00 R	Y 575163.723	X 83053.581	Z 83053.581
PRW1733	5475+21.86	302.17 R	Y 575034.050	X 83328.120	Z 83328.120
DB133	5491+27.96	0.00 L	Y 576558.420	X 83198.460	Z 83198.460
DB134	5491+27.96	0.00 L	Y 576558.420	X 83198.460	Z 83198.460
DB163	5533+07.03	0.00 L	Y 580104.730	X 86129.370	Z 86129.370

## CURVE TABLE

CURVE	CH DISTANCE	CH BEARING	RADIUS	ARC LENGTH	PI COORDINATES	
CL59	1931.35'	N 17°09'36" E	3819.72'	1952.53'	Y=574189.81	X=82449.63
KC82	226.56'	S 6°30'19" W	3979.72'	226.59'	Y=573479.32	X=82268.29

SCHEDULE OF LANDS & INTERESTS REQUIRED					
PARCEL NUMBER	OWNER	INTEREST REQUIRED	FEE ACRES	T.L.E. ACRES	P.L.E. ACRES
29	D.A.S.T.M.J., LLC	FEE & TLE	1.356	0.373	-
30	DUNGEON CEMENT COMPANY, A FOREIGN CORP.	FEE	0.61	-	-
				-	-
				-	-

SCHEDULE OF UTILITIES & INTERESTS REQUIRED

UTILITY NUMBER	OWNER	INTEREST REQUIRED
100	WISCONSIN PUBLIC SERVICE-ELECTRIC	RELEASE OF RIGHTS
101	AT&T WISCONSIN	RELEASE OF RIGHT
107	WISCONSIN PUBLIC SERVICE-GAS	RELEASE OF RIGHTS

COURSE TABLE			
USH 41 R/W REFERENCE LINE			
POINT TO	POINT	BEARING	DISTANCE
DB130	DB131	N 02°30'58" E	6248.32'
DB131	DB132	SEE CURVE TABLE	CL59
DB132	DB133	N 31°48'14" E	1788.98'
DB133	DB162	N 32°14'42" E	1299.92'
DB162	DB163	N 31°48'14" E	2879.15'

FHMR 315

GOV'T LOT 1

FHMR 316

FHMR CORNER COMPUTED

Y=574013.510

X=81789.781

PC141

RIGHT-OF-WAY R

*OF*

FHMR  
LOT 111

POINT	POINT	BEARING	DISTANCE
PC141	DB200	S 89°46' 14" E	525.85
DB200	PRW577	S 10°14' 38" W	150.27
PRW578	PRW778	N 78°17' 33" E	127.80
PRW578	PRW773	S 30°49' 34" A	575.84
PRW773	PRW775	N 09°54' 11" N	127.80
PRW774	PRW774	N 08°47' 07" E	149.02
PRW776	PRW726	N 10°12' 36" E	166.04
PRW726	PRW727	N 21°32' 47" E	166.04
PRW727	PRW728	N 26°55' 13" E	200.51
PRW728	PRW731	N 28°13' 23" E	207.65
PRW731	PRW732	S 56°12' 33" W	118.48
PRW732	PRW730	N 01°21' 34" W	95.62
PRW730	PRW734	N 30°05' 40" W	118.48
PRW734	PRW783	S 58°17' 33" E	616.66
PRW783	PRW783	N 41°30' 10" N	21.30
PRW780	PRW782	N 45°57' 31" E	491.55
PRW782	PRW733	S 30°31' 13" E	585.78
DB221	DB132	N 64°09' 43" E	174.89
DB221	DB132	S 31°48' 14" A	174.89
DB132	DB130	S 32°44' 11" W	1220.49

*HOWARD*

**NOT OFFICIAL**  
A recorded copy of this plat can be obtained from the Register of Deeds Office.

LOTS 110 AND 111 OF THE

LOCATION SKETCH  
(NOT TO SCALE)

*GREEN BAY*

LARSEN ROAD

JON L. HERBEL  
PRINTED NAME

  
SIGNATURE

1/12/11  
DATE

NORMAN PAWELCZYK	<i>Norman H. Pawelczyk</i>	1/12/11
PRINTED NAME	SIGNATURE	DATE

PLOT DATE : 13-JAN-2011 13:51

PLOT SCALE : 100.000000:1.000000







4

4

4

4

4

4

4

4

4

4

4

4

4

4

4

4

4

4

4

4

4

4

4

4

4

4

4

4

4

4

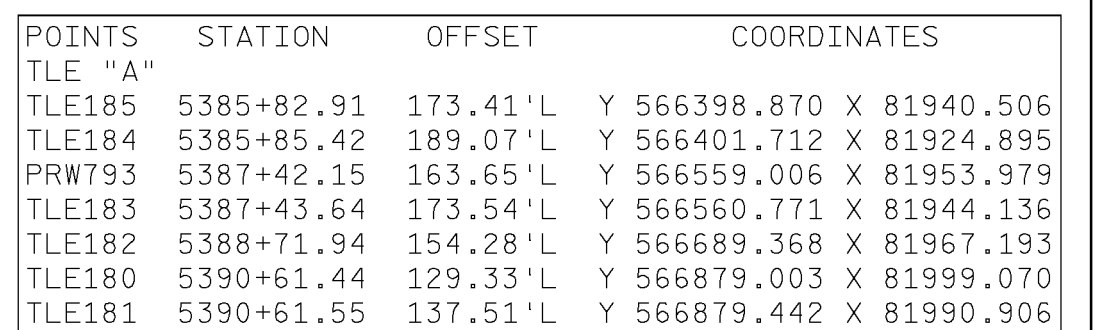
POINTS TLE "A"	STATION	OFFSET	COORDINATES			
TLE185	5385+82.91	173.41 'L	Y	566398.870	X	81940.506
TLE184	5385+85.42	189.07 'L	Y	566401.712	X	81924.895
PRW793	5387+42.15	163.65 'L	Y	565559.006	X	81953.979
TLE183	5387+43.64	173.54 'L	Y	565650.771	X	81944.133
TLE182	5388+71.94	154.28 'L	Y	566689.368	X	81967.193
TLE180	5390+61.44	129.33 'L	Y	566879.003	X	81999.070
TLE181	5390+61.55	137.51 'L	Y	566879.442	X	81990.906

POINTS TLE "A"	STATION	OFFSET	COORDINATES			
TLE185	5385+82.91	173.41 'L	Y	566398.870	X	81940.506
TLE184	5385+85.42	189.07 'L	Y	566401.712	X	81924.895
PRW793	5387+42.15	163.65 'L	Y	565559.006	X	81953.979
TLE183	5387+43.64	173.54 'L	Y	565650.771	X	81944.133
TLE182	5388+71.94	154.28 'L	Y	566689.368	X	81967.193
TLE180	5390+61.44	129.33 'L	Y	566879.003	X	81999.070
TLE181	5390+61.55	137.51 'L	Y	566879.442	X	81990.906

POINTS TLE "A"	STATION	OFFSET	COORDINATES			
TLE185	5385+82.91	173.41 'L	Y	566398.870	X	81940.506
TLE184	5385+85.42	189.07 'L	Y	566401.712	X	81924.895
PRW793	5387+42.15	163.65 'L	Y	565559.006	X	81953.979
TLE183	5387+43.64	173.54 'L	Y	565650.771	X	81944.133
TLE182	5388+71.94	154.28 'L	Y	566689.368	X	81967.193
TLE180	5390+61.44	129.33 'L	Y	566879.003	X	81999.070
TLE181	5390+61.55	137.51 'L	Y	566879.442	X	81990.906

POINTS TLE "A"	STATION	OFFSET	COORDINATES			
TLE185	5385+82.91	173.41 'L	Y	566398.870	X	81940.506
TLE184	5385+85.42	189.07 'L	Y	566401.712	X	81924.895
PRW793	5387+42.15	163.65 'L	Y	565559.006	X	81953.979
TLE183	5387+43.64	173.54 'L	Y	565650.771	X	81944.133
TLE182	5388+71.94	154.28 'L	Y	566689.368	X	81967.193
TLE180	5390+61.44	129.33 'L	Y	566879.003	X	81999.070
TLE181	5390+61.55	137.51 'L	Y	566879.442	X	81990.906

POINTS TLE "A"	STATION	OFFSET	COORDINATES			
TLE185	5385+82.91	173.41 'L	Y	566398.870	X	81940.506
TLE184	5385+85.42	189.07 'L	Y	566401.712	X	81924.895
PRW793	5387+42.15	163.65 'L	Y	565559.006	X	81953.979
TLE183	5387+43.64	173.54 'L	Y	565650.771	X	81944.133
TLE182	5388+71.94	154.28 'L	Y	566689.368	X	81967.193
TLE180	5390+61.44	129.33 'L	Y	566879.003	X	81999.070
TLE181	5390+61.55	137.51 'L	Y	566879.442	X	81990.906



POINTS TLE "A"	STATION	OFFSET	COORDINATES			
TLE185	5385+82.91	173.41 'L	Y	566398.870	X	81940.506
TLE184	5385+85.42	189.07 'L	Y	566401.712	X	81924.895
PRW793	5387+42.15	163.65 'L	Y	565559.006	X	81953.979
TLE183	5387+43.64	173.54 'L	Y	565650.771	X	81944.133
TLE182	5388+71.94	154.28 'L	Y	566689.368	X	81967.193
TLE180	5390+61.44	129.33 'L	Y	566879.003	X	81999.070
TLE181	5390+61.55	137.51 'L	Y	566879.442	X	81990.906

CURVE TABLE						
CURVE	CH DISTANCE	CH BEARING	RADIUS	ARC LENGTH	PI COORDINATES	
CL59	1931.35'	N 17°09'36" E	3819.72'	1952.53'	Y=574189.806	X=82449.633
CL58	2427.76'	N 0°31'13" W	22918.31	2428.90'	Y=565735.960	X= 82078.174



# TRANSPORTATION PROJECT PLAT NO: 1133-03-22-4.09

PART OF UNPLATTED LANDS WITHIN LOT 292 IN THE FORT HOWARD MILITARY RESERVE, LOCATED IN THE VILLAGE OF HOWARD, BROWN COUNTY, WISCONSIN.

## RELOCATION ORDER USH 41BROWN COUNTY

TO PROPERLY ESTABLISH, LAY OUT, WIDEN, ENLARGE, EXTEND, CONSTRUCT, RECONSTRUCT, IMPROVE, OR MAINTAIN A PORTION OF THE HIGHWAY DESIGNATED ABOVE, THE STATE OF WISCONSIN DEPARTMENT OF TRANSPORTATION DEEMS IT NECESSARY TO RELOCATE OR CHANGE SAID HIGHWAY AND ACQUIRE CERTAIN LANDS AND INTERESTS OR RIGHTS IN LANDS FOR THE ABOVE PROJECT.

TO EFFECT THIS CHANGE, PURSUANT TO AUTHORITY GRANTED UNDER SECTION 84.02 (3) AND 84.09, WISCONSIN STATUTES, THE DEPARTMENT OF TRANSPORTATION HEREBY ORDERS THAT:  
1. THAT PORTION OF SAID HIGHWAY AS SHOWN ON THIS PLAT IS LAID OUT AND ESTABLISHED TO THE LINES AND WIDTHS AS SO SHOWN FOR THE ABOVE PROJECT.  
2. THE LANDS OR INTERESTS OR RIGHTS IN LANDS AS SHOWN ON THIS PLAT ARE REQUIRED BY THE DEPARTMENT FOR THE ABOVE PROJECT AND SHALL BE ACQUIRED IN THE NAME OF THE STATE OF WISCONSIN, PURSUANT TO THE PROVISIONS OF SECTION 84.09 (1) OR (2), WISCONSIN STATUTES.

### CONVENTIONAL ABBREVIATIONS AND SYMBOLS

ACCESS POINT	AP	SECTION CORNER	SC	COMMUNICATION UNDERGROUND	C-UG	POWER POLE	PP
ACCESS RIGHTS	AR	(MATERIAL AS NOTED)		BURIED GAS LINE	G	TELEPHONE POLE	TP
ADJACENT	AD	SET R/W MONUMENT W/CAP	1/4" OUTSIDE DIA. X 18"	SANITARY SEWER LINE	SAN	SIGN	S
CHORD BEARING	CH DBRG	IRON PIPE 1.13 LBS/FT		BURIED WATER LINE	W	TELEPHONE PEDESTAL	TPD
CHORD DISTANCE	CH DIS	SET P.K. NAIL		BURIED ELECTRIC LINE	E		
DEED	DD	PROPOSED R/W		OVERHEAD ELECTRIC LINE	OH		
DOCUMENT	DOC	BOUNDARY POINT					
EAST BOUND	EB	CORPORATE LIMITS					
GAS VALVE	GV	EXISTING R/W					
INLET	IL	SECTION LINE					
LENGTH OF CURVE	L	SIXTEENTH LINE					
MANHOLE	MH	PROPOSED OR NEW R/W LINE					
MONUMENT	MON	PROPOSED EASEMENT LINE					
NORTH BOUND	NB	PARCEL NUMBER					
PAGE	PG	UTILITY PARCEL NUMBER					
PERMANENT	PERM	PROPERTY LINE					
PERMANENT LIMITED EASEMENT	PLE	LOT, TIE AND OTHER MINOR					
PRIVATE DRIVEWAY	PD	DASHED LINES					
PROPERTY LINE	PL	ACCESS RESTRICTED					
RADIUS	RD	(By Previous Project/					
REFERENCE LINE	RL	Control)					
REMAINING	REM	ACCESS RESTRICTED					
RIGHT OF WAY	R/W	(By Acquisition)					
SECTION	SEC	NO ACCESS					
SECTION LINE	S	(By Statutory Authority)					
FOUND IRON PIPE	IP	LIMITED EASEMENT					
STATION	STA	(Temporary or Permanent)					
TEMPORARY LIMITED EASEMENT	TLE	ORIGINAL CREEK LINE					
TIE POINT	TP	FROM FHM SURVEY					
VOLUME	VOL						
ADJOINING LANDS							
WITH SAME OWNER							
PARALLEL TO LINE							
BUILDING TO BE RAZED							
FEE ACQUISITION							

### COMPENSABLE NON-COMPENSABLE

### SCHEDULE OF LANDS & INTERESTS REQUIRED

PARCEL NUMBER	OWNER	INTEREST REQUIRED	FEE ACRES	T.L.E. ACRES	H.E. ACRES
61	ESCANABA & LAKE SUPERIOR RAILROAD COMPANY	HE	-	-	0.913

### SCHEDULE OF UTILITIES & INTERESTS REQUIRED

UTILITY NUMBER	OWNER	INTEREST REQUIRED
101	AT&T WISCONSIN	RELEASE OF RIGHTS
104	NET-LEC	RELEASE OF RIGHTS
109	GREEN BAY METROPOLITAN SEWERAGE DISTRICT	RELEASE OF RIGHTS
117	QWEST COMMUNICATIONS	RELEASE OF RIGHTS
131	BROWN COUNTY IT DEPT.	RELEASE OF RIGHTS

### RESERVE FOR CLAUSES AND NOTE INFORMATION

RIGHT OF WAY BOUNDARIES ARE DEFINED WITH COURSES OF THE PERIMETER OF THE HIGHWAY LANDS AND ARE REFERENCED TO THE US PUBLIC LAND SURVEY OR OTHER SURVEYS OF PUBLIC RECORD.

RIGHT OF WAY MONUMENTS ARE TYPE 2 AND WILL BE PLACED PRIOR TO OR AT THE TIME OF LAND TITLE TRANSFER.

AREAS SHOWN IN THE TOTAL ACRES COLUMN OF THE SCHEDULE OF LANDS & INTERESTS TABLE MAY BE APPROXIMATE AND ARE DERIVED FROM TAX ROLLS OR OTHER AVAILABLE SOURCES AND MAY NOT INCLUDE LANDS OF THE OWNER WHICH ARE NOT CONTIGUOUS TO THE AREA TO BE ACQUIRED.

COORDINATES AS SHOWN ARE NOT INTENDED TO BE USED FOR RETRACEMENT PURPOSES AND MUST BE VERIFIED WITH THE COUNTY SURVEY DEPARTMENT.

COORDINATES AND BEARINGS SHOWN ON THIS PLAT ARE REFERENCED TO THE WISCONSIN COUNTY COORDINATE SYSTEM, BROWN COUNTY, ENGLISH, NAD OF 1983 (1999 ADJUSTMENT). ALL PLAT DISTANCES ARE GROUND LENGTH.

PROPERTY LINES SHOWN ON THIS PLAT ARE DRAWN FROM DATA DERIVED FROM MAPS AND DOCUMENTS OF PUBLIC RECORD AND/OR EXISTING OCCUPANCIAL LINES. THIS PLAT MAY NOT BE A TRUE REPRESENTATION OF EXISTING PROPERTY LINES AND SHOULD NOT BE USED AS A SUBSTITUTE FOR AN ACCURATE FIELD SURVEY.

EXISTING RIGHT OF WAY WAS ACQUIRED FROM PROJECT(S): T 02-526, 1451-08-21 & COUNTY MAPS

EXISTING ACCESS CONTROL WAS ACQUIRED UNDER PROJECT(S): T 02-526

USH 41 IN BROWN COUNTY WAS DESIGNATED AS A FREEWAY UNDER SECTION 84.295 OF THE WISCONSIN STATUTES BY THE HIGHWAY COMMISSION ON 6/8/1972.

RIGHT OF WAY REFERENCE LINE MAY NOT BE THE SAME AS THE CONSTRUCTION REFERENCE LINE.

A HIGHWAY EASEMENT (HE) IS AN EASEMENT FOR HIGHWAY PURPOSES, AS LONG AS SO USED INCLUDING THE RIGHT TO PRESERVE, PROTECT, REMOVE OR PLANT THEREON ANY VEGETATION THAT THE HIGHWAY AUTHORITIES MAY DEEM NECESSARY OR DESIRABLE.

OWNERS NAMES ARE SHOWN FOR REFERENCE PURPOSES ONLY, AND ARE SUBJECT TO CHANGE PRIOR TO TRANSFER OF LAND INTERESTS TO DEPARTMENT OF TRANSPORTATION.

I HEREBY CERTIFY THAT THIS PLAT MEETS ALL REQUIREMENTS OF SECTION 84.095, WISCONSIN STATUTES. THIS PLAT WAS PREPARED BY OR UNDER THE DIRECTION OF

JON L. HERBEL  
PRINTED NAME  
7/29/2011  
DATE

THIS PLAT AND RELOCATION ORDER ARE APPROVED FOR THE WISCONSIN DEPARTMENT OF TRANSPORTATION

NORMAN PAWELCZYK  
PRINTED NAME  
7/29/2011  
DATE

POINT	STATION	OFFSET	COORDINATES
DB290	5523+86.59	0.00' R	Y 579322.486 X 85644.287
PC161	5523+86.76	91.01' L	Y 579319.598 X 85535.410
DB289	5524+86.23	151.54' R	Y 579327.296 X 85825.587
DB290	5523+86.59	0.00' R	Y 579322.486 X 85644.287
DB287	5525+07.45	108.88' R	Y 579367.821 X 85800.513
DB286	5525+71.04	204.73' R	Y 579371.342 X 85915.483
DB288	5526+61.09	199.95' L	Y 579661.149 X 85619.028
RW627	5527+72.80	199.93' L	Y 579756.069 X 85677.914

POINT TO POINT	BEARING	DISTANCE
PC161 DB289	N 88°28'50" E	290.28'
DB289 DB287	N 31°44'44" W	47.65'
DB287 DB288	N 31°44'44" W	344.93'
DB288 RW627	N 31°48'53" E	111.70'
RW627 DB286	S 31°41'43" E	452.17'
DB286 DB287	S 88°14'45" W	115.02'

### CURVE TABLE

CURVE	CH DISTANCE	CH BEARING	RADIUS	ARC LENGTH	PI COORDINATES
CL59	1931.35'	N 17°09'36" E	3819.72'	1952.53'	Y=574189.806 X=82449.633
CL58	2427.76'	N 0°31'13" W	22918.31	2428.90'	Y=565735.960 X= 82078.174

### COURSE TABLE

POINT TO POINT	BEARING	DISTANCE
DB237 DB129	N 03°33'23" W	13166.44'
DB129 DB130	SEE CURVE TABLE CL58	
DB130 DB131	N 02°30'58" E	6248.32'
DB131 DB132	SEE CURVE TABLE CL59	
DB132 DB133	N 32°48'14" E	1788.98'
DB133 DB162	N 32°14'42" E	1299.92'
DB162 DB163	N 35°48'14" E	2879.15'

2533349  
CATHY WILLIQUETTE LINDSAY  
BROWN COUNTY RECORDER  
GREEN BAY, WI  
RECORDED ON  
07/29/2011 08:28 AM  
REC FEE: 25.00  
EXEMPT #  
PAGES: 1

RESERVE FOR REGISTER OF DEEDS  
PROJECT NUMBER 1133-03-22 - 4.09  
AMENDMENT NUMBER:

NOT OFFICIAL  
A recorded copy of this  
plat can be obtained  
from the Register of  
Deeds Office.

