




**Legend**


 huc12\_watershed


**Floodplain Analysis Lines**


 Other

**ANALYSIS\_TYPE**


 Flood Insurance Study

 Letter of Map Revision


 Case By Case Analysis


 Bridge


**Floodplain Analysis Points**


 Other


**ANALYSIS\_TYPE**


 Flood Insurance Study


 Letter of Map Revision

 Case By Case Analysis

 Bridge

 1% Annual Chance Flood Hazard

 0.2% Annual Chance Flood Hazard

 Floodway