PROJECT ID: 6525-06-71
WITH: N/A

COUNTY: SHEBOYGAN

ORDER OF SHEETS

Section No.	1	Title
Section No.	2	Typical Sections and Details
Section No.	3	Estimate of Quantities
Section No.	3	Miscellaneous Quantities
Section No.	4	Right of Way Plat
Section No.	5	Plan and Profile
Section No.	6	Standard Detail Drawings
Section No.	7	Sign Plates
Section No.	8	Structure Plans
Section No.	9	Computer Earthwork Data
Section No.	9	Cross Sections

TOTAL SHEETS =

STATE OF WISCONSIN
DEPARTMENT OF TRANSPORTATION

PLAN OF PROPOSED IMPROVEMENT

STH 28 - RANDOM LAKE

STH 28 - STH 57

STH 144

SHEBOYGAN COUNTY

STATE PROJECT	FEDERAL PROJECT	
	PROJECT	CONTRACT
6525-06-71	-	-

STATE PROJECT NUMBER
6525-06-71

DESIGN DESIGNATION		STH 28-CTH I	CTH I-CTH K	CTH K- STH 57
A.A.D.T.	2014 =	2100	2900	4000
A.A.D.T.	2034 =	2600	3800	4900
D.H.V.	2034 =	14.0		
D.D.	=	62/38		
T.	=	17.5%		
DESIGN SPEED	=	55 MPH (35 MPH SILVERCREEK)		
ESALS	=	2,095,100		

CONVENTIONAL SYMBOLS

PLAN
- CORPORATE LIMITS
- PROPERTY LINE (PL + 58.)
- LOT LINE
- LIMITED HIGHWAY EASEMENT
- EXISTING RIGHT OF WAY
- PROPOSED OR NEW R/W LINE
- SLOPE INTERCEPT
- REFERENCE LINE
- EXISTING CULVERT
- PROPOSED CULVERT (Box or Pipe)
- COMBUSTIBLE FLUIDS (CAUTION)
- MARSH AREA
- WOODED OR SHRUB AREA

PROFILE
- GRADE LINE
- ORIGINAL GROUND
- MARSH OR ROCK PROFILE (To be noted as such) (ROCK)
- SPECIAL DITCH (LABEL)
- GRADE ELEVATION (95.36)
- CULVERT (Profile View)

UTILITIES
- ELECTRIC (E)
- FIBER OPTIC (FO)
- GAS (G)
- SANITARY SEWER (SAN)
- STORM SEWER (SS)
- TELEPHONE (T)
- WATER (W)
- UTILITY PEDESTAL
- POWER POLE
- TELEPHONE POLE

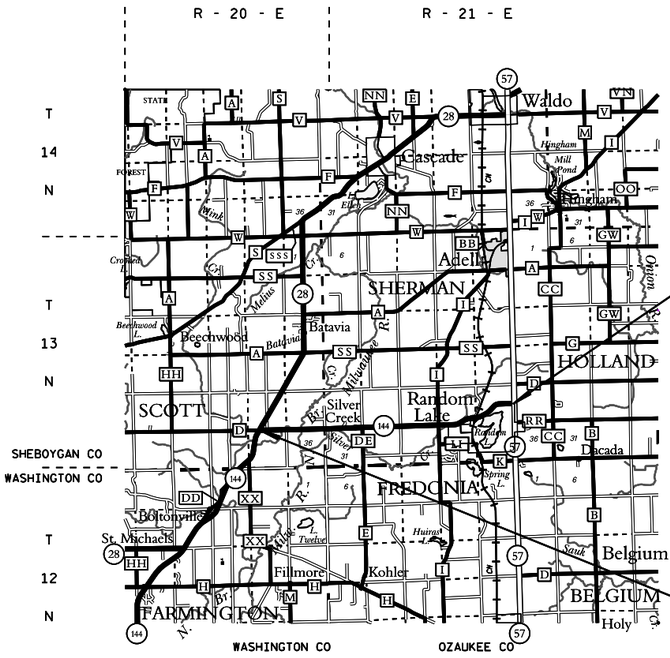

LAYOUT
SCALE 0 1 MI.

TOTAL NET LENGTH OF CENTERLINE = 6.804 MI.

HORIZONTAL POSITIONS SHOWN ON THIS PLAN ARE WISCONSIN COUNTY COORDINATES, SHEBOYGAN COUNTY, NAD 83 (1991), NAVD 88 (1991), IN U.S. SURVEY FEET. VALUES ARE GRID COORDINATES. GRID BEARINGS AND GRID DISTANCES. GRID DISTANCES MAY BE USED AS GROUND DISTANCES.

STATE OF WISCONSIN
DEPARTMENT OF TRANSPORTATION

PREPARED BY	
Surveyor	WisDOT NE REGION
Designer	B. HARDY
Project Manager	K. TREML
Regional Examiner	
Regional Supervisor	R. WAGNER
C.O. Examiner	

APPROVED FOR THE DEPARTMENT

DATE:_____ _____ (Signature)

PRE_1

E

GENERAL NOTES

DO NOT REMOVE ANY TREES OR SHRUBS WITHOUT THE APPPOVAL OF THE ENGINEER.

RADIUS DIMENSIONS OF CURB AND GUTTER ARE TO THE FLANGE (FLAG) OF THE CURB UNLESS OTHERWISE NOTED.

STATIONING FOR THE BEAM GUARD IS APPROXIMATE AND SHOULD BE VERIFIED BY THE ENGINEER.

LOCATIONS OF DRIVEWAYS AND CULVERT PIPES ARE APPROXIMATE AND SHOULD BE VERIFIED BY THE ENGINEER. ACTUAL LENGTHS MAY VARY FROM MISCELLANEOUS QUANTITIES AND SHOULD BE VERIFIED.

DISTURBED AREAS WITHIN THE RIGHT-OF-WAY, EXCEPT AREAS WITHIN THE FINISHED SHOULDER POINTS SHALL BE TOPSOILED, SEEDED, FERTILIZED AND MULCHED.

THE LOCATIONS OF EXISTING AND PROPOSED UTILITY INSTALLATIONS AS SHOWN ON THE PLANS ARE APPROXIMATE. THERE MAY BE OTHER UTILITY INSTALLATIONS WITHIN THE PROJECT AREA THAT ARE NOT SHOWN. THE CONTRACTOR SHALL NOTIFY DIGGERS HOTLINE AND ALL UTILITIES IN THE VICINITY OF THE PROJECT TO LOCATE THEIR FACILITIES AT LEAST THREE WORKING DAYS PRIOR TO BEGINNING WORK.

THE EROSION CONTROL FEATURES AS SHOWN ON THE PLANS ARE AT SUGGESTED LOCATIONS. EXACT LOCATIONS WILL BE DETERMINED BY THE ENGINEER IN THE FIELD.

DRIVEWAYS SHALL BE REPLACED IN KIND. BASE AGGREGATE DENSE WILL BE USED UNDER ALL DRIVEWAYS.

PROPERTY OWNERS SHALL BE NOTIFIED 48 HOURS IN ADVANCE FOR DRIVEWAY CLOSURES AND ACCESS RESTRICTIONS TO THEIR PROPERTY.

UTILITIES

DNR AREA LIAISON

JAY SCHIEFELBEIN
DEPARTMENT OF NATURAL RESOURCES
2984 SHAWANO AVE
GREEN BAY, WI 54313
920-360-3784
JEREMIAH.SCHIEFELBEIN@WISCONSIN.GOV

SURVEY CONTACT PERSON

CONTACT: CORMAC MCINNIS
WISDOT-NE REGION
944 VANDERPERREN WAY
GREEN BAY, WI 54304
920-492-5638
cormac.mcinnis@dot.wi.gov

DIGGERS HOTLINE
Dial 811 or (800)242-8511
www.DiggersHotline.com

EMERGENCY CONTACT NUMBERS FOR WISCONSIN PUBLIC SERVICE

ELECTRIC 24 HOUR EMERGENCY SERVICE: 1-800-450-7240
GAS 24 HOUR EMERGENCY SERVICE: 1-800-450-7280

EMERGENCY CONTACT NUMBERS FOR WE ENERGIES

ELECTRIC 24 HOUR EMERGENCY SERVICE: 1-800-662-4797
GAS 24 HOUR EMERGENCY SERVICE: 1-800-261-5325

2

2

N

END PROJECT 6525-06-71
STA 560+23

STH 57

ALLEN ROAD

CARROLL STREET

STARK ROAD

CTH K

CTH I

LYNN ROAD

STH 144

CTH DE

SILVER CREEK ROAD

SCHROETER ROAD

CAMP ANAWA (NORTH)

LONE PINE ROAD

STH 28

RIVERVIEW ROAD

CAMP ANAWA (SOUTH)

BEGIN PROJECT 6525-06-71
STA 200+44

PROJECT NO:6525-06-71	HWY: STH 144	COUNTY: SHEBOYGAN	PROJECT OVERVIEW	SHEET PRE_3	E

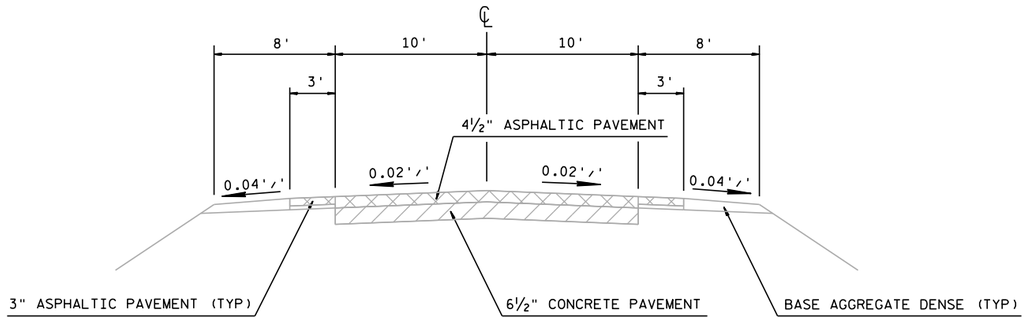

TYPICAL EXISTING CROSS SECTION FOR STH 144

200+50 - 234+37
235+50 - 305+50
348+00 - 465+00
511+13 - 560+23

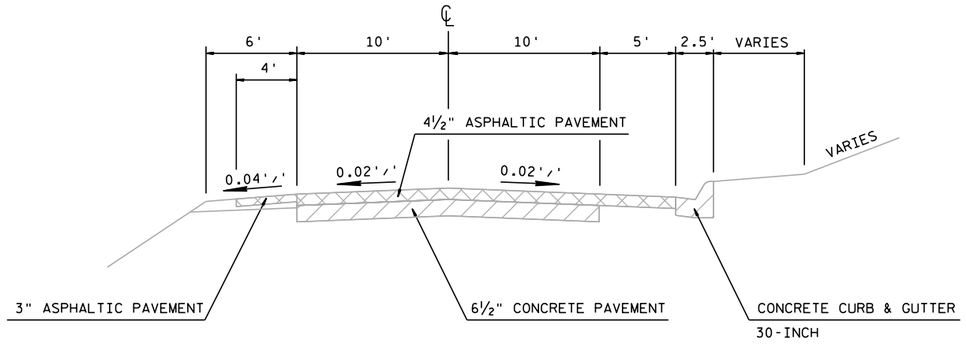

TYPICAL EXISTING CROSS SECTION FOR STH 144

234+37 - 235+50

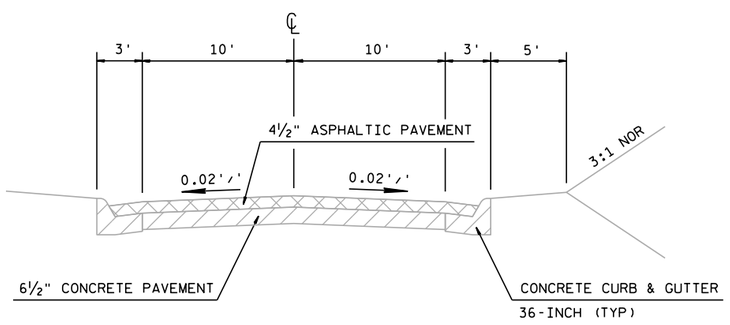

TYPICAL EXISTING CROSS SECTION FOR STH 144

305+50 - 348+00

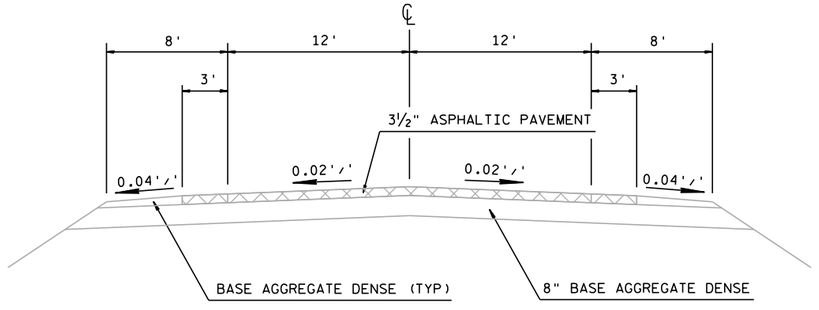

TYPICAL EXISTING CROSS SECTION FOR STH 144

465+00 - 511+13

PROJECT NO:6525-06-71	HWY: STH 144	COUNTY: SHEBOYGAN	TYPICAL CROSS SECTIONS	SHEET	E

FILE NAME : F:\d3_652506\020301_ts.dgn PLOT DATE : 16-MAY-2016 09:09 PLOT BY : dotmzc PLOT NAME : 020301tsA PLOT SCALE : 10:1

PRE_4

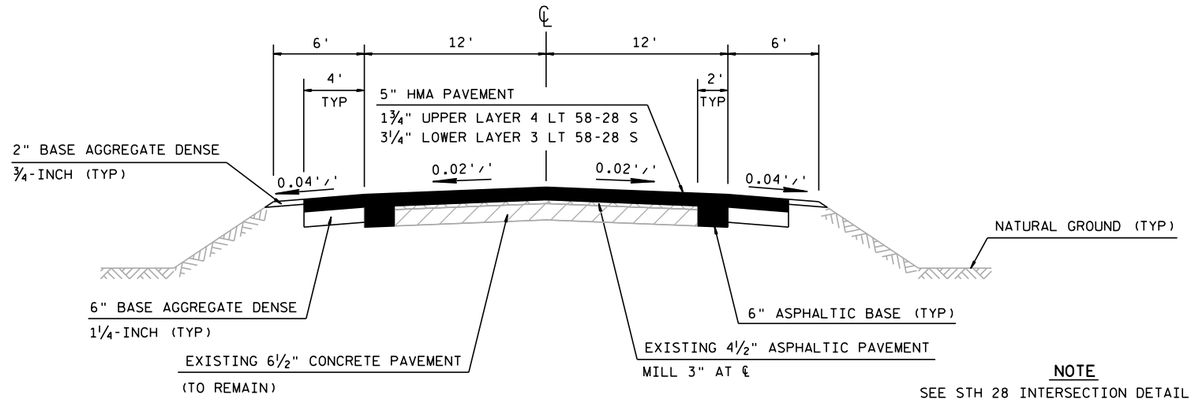

NOTE

SEE STH 28 INTERSECTION DETAIL AT STA 200+50 - 201+00.19.

TYPICAL FINISHED CROSS SECTION FOR STH 144

201+00 - 234+37
236+98 - 305+50
348+00 - 465+62

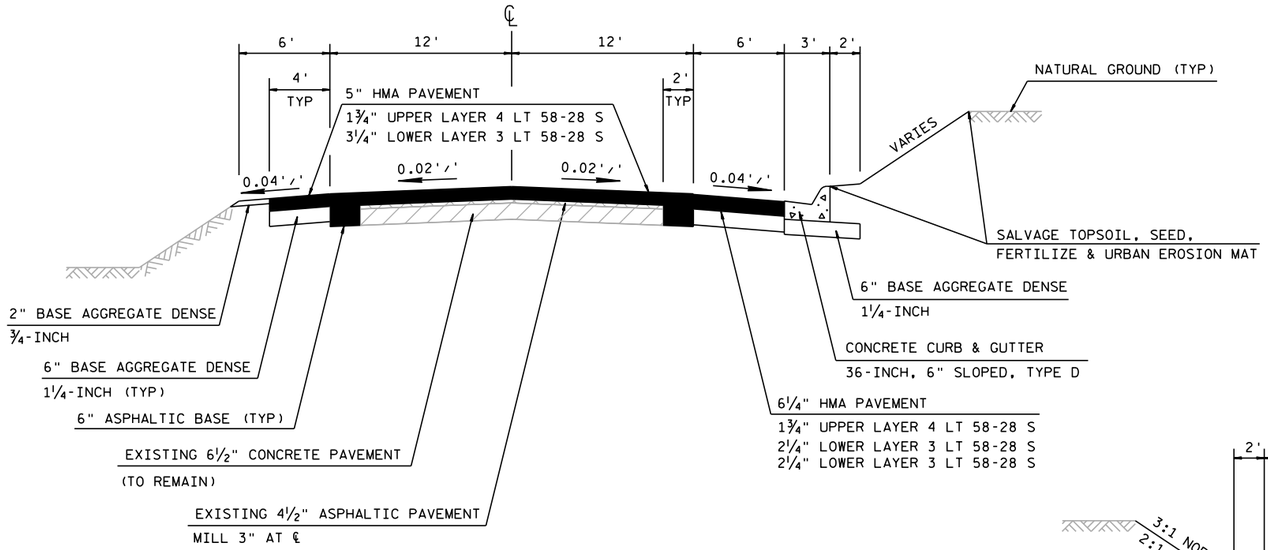

TYPICAL FINISHED CROSS SECTION FOR STH 144

234+37 - 236+98

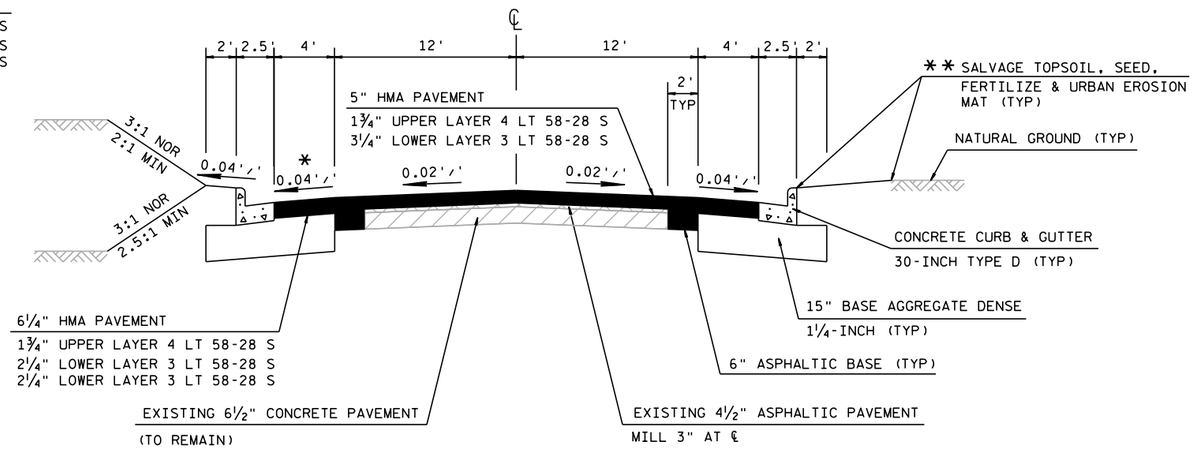

* STA 336+84 - 339+83.46 LT 0.01% SLOPE

** EXCEPT STA 329+55 - 330+28 RT
BASE AGGREGATE DENSE ¾-INCH REQ'D

TYPICAL FINISHED CROSS SECTION FOR STH 144

305+50 - 348+00

PROJECT NO: 6525-06-71	HWY: STH 144	COUNTY: SHEBOYGAN	TYPICAL CROSS SECTIONS	SHEET	E

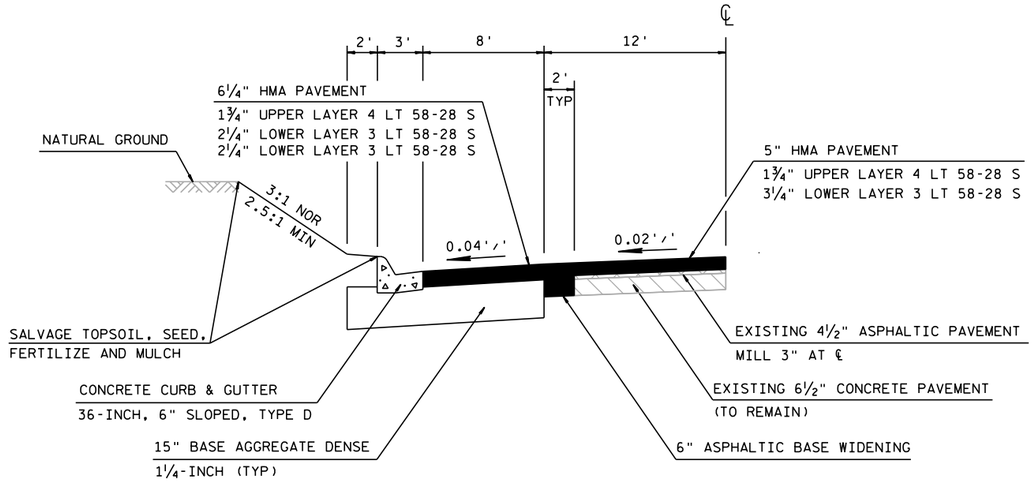

½ TYPICAL FINISHED CROSS SECTION FOR STH 144

435+65 - 439+00 LT

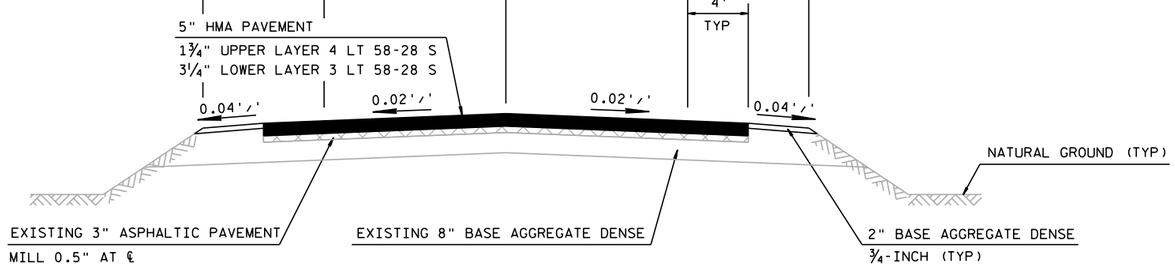

TYPICAL FINISHED CROSS SECTION FOR STH 144

465+62 - 513+11

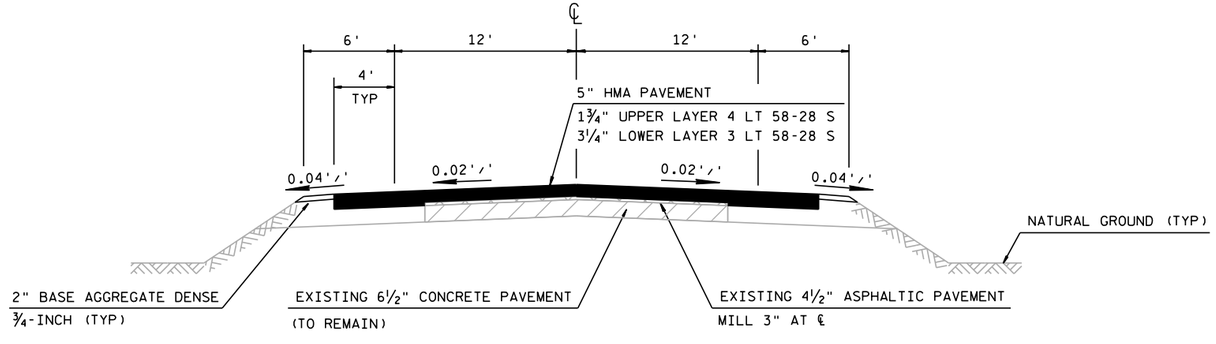

TYPICAL FINISHED CROSS SECTION FOR STH 144

513+11 - 560+23

PROJECT NO:6525-06-71	HWY: STH 144	COUNTY: SHEBOYGAN	TYPICAL CROSS SECTIONS	SHEET	E

2

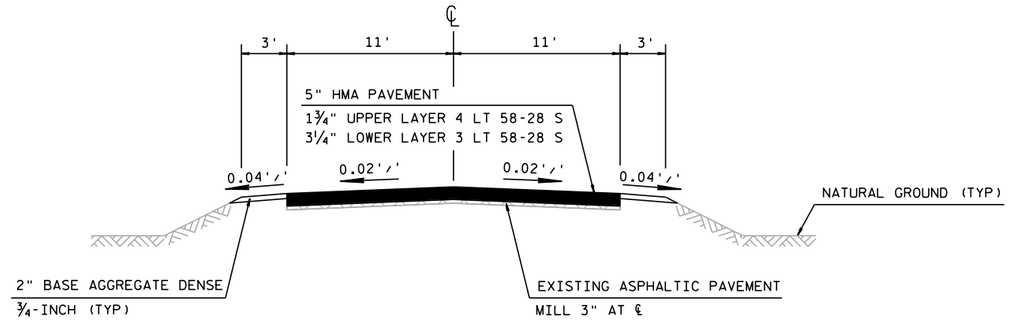

TYPICAL FINISHED CROSS SECTION FOR CTH DE

STA 87+27 - 87+77

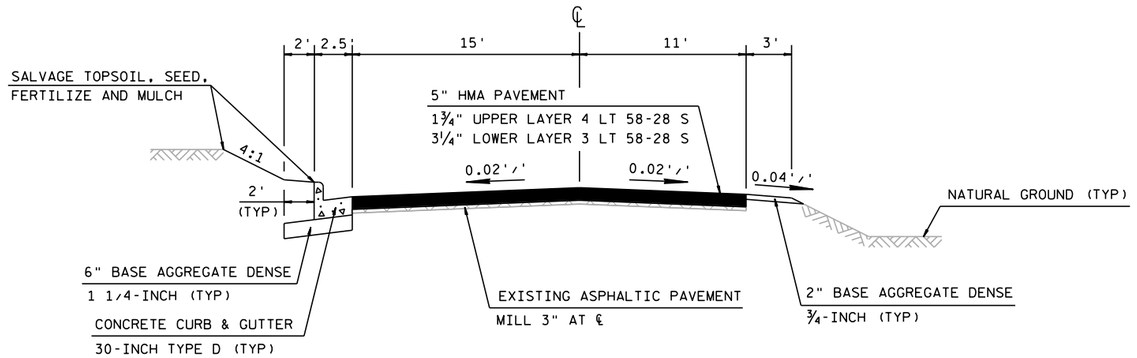

TYPICAL FINISHED CROSS SECTION FOR CTH DE

STA 87+77 - 89+37

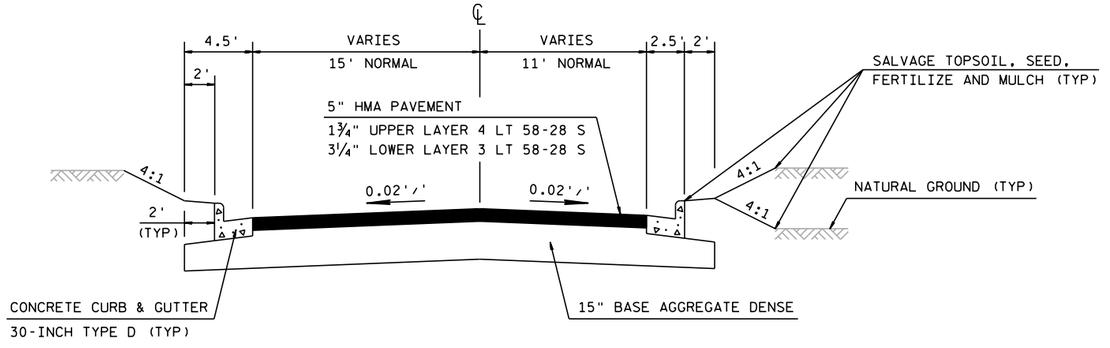

TYPICAL FINISHED CROSS SECTION FOR CTH DE

STA 89+37 - 89+87

PROJECT NO:6525-06-71	HWY: STH 144	COUNTY: SHEBOYGAN	TYPICAL CROSS SECTIONS	SHEET	E

2

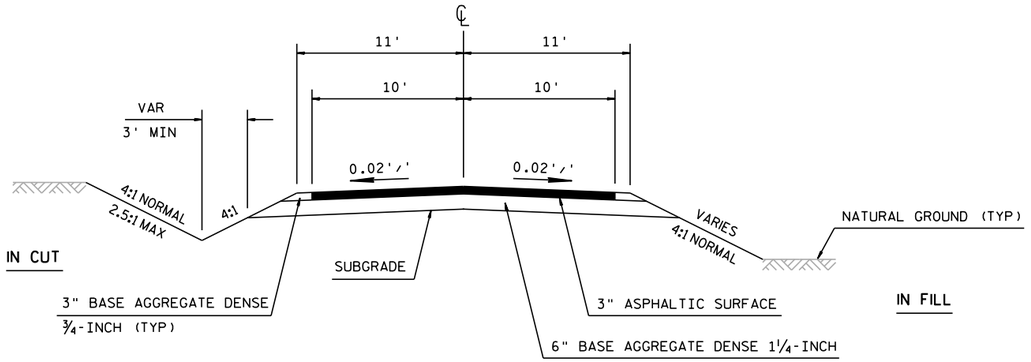

TYPICAL FINISHED CROSS SECTION FOR PRIVATE ENTRANCE

STA 464+52.91

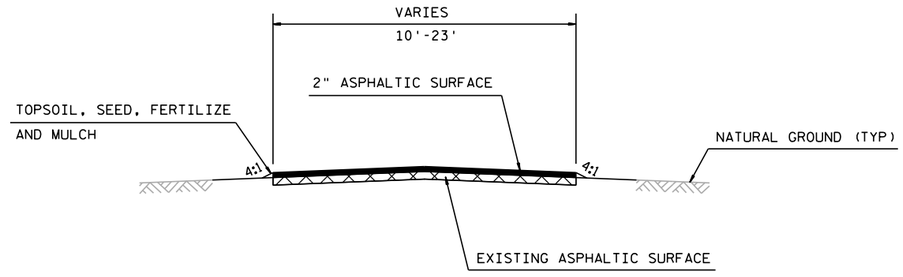

TYPICAL FINISHED CROSS SECTION FOR WAYSIDE

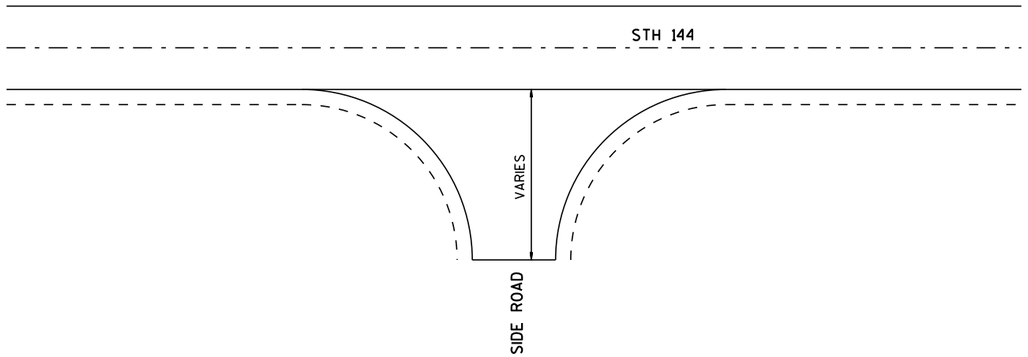

RURAL SIDE ROAD PAVING LIMITS

CAMP AWANA ROAD (NORTH)
CAMP AWANA ROAD (SOUTH)

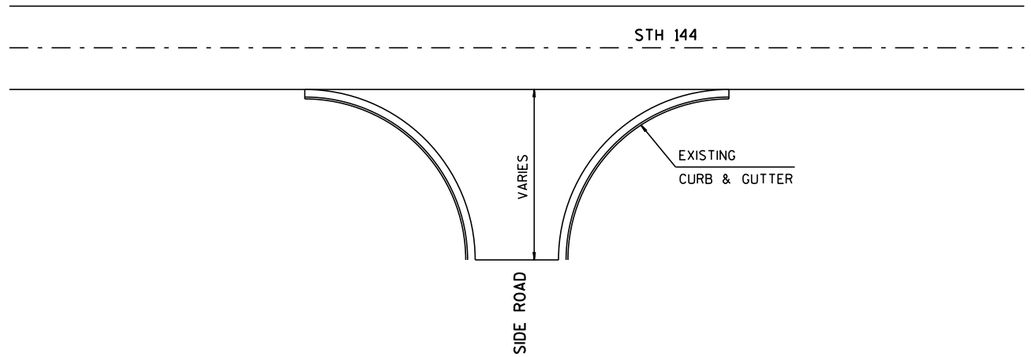

SIDE ROAD PAVING LIMITS WITH CURB & GUTTER

CTH K
CARROLL STREET
STARK ROAD

2

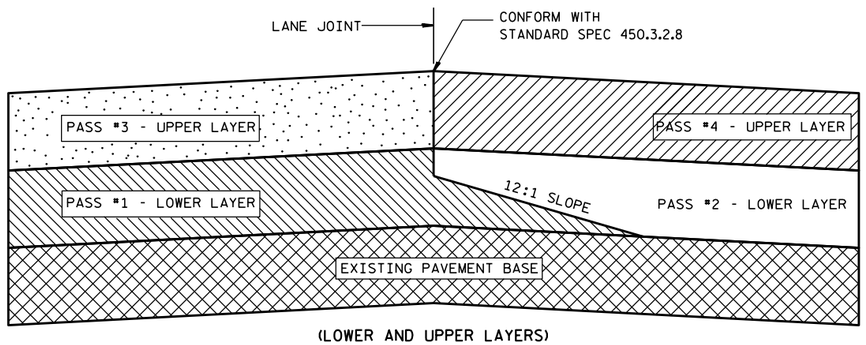

(LOWER AND UPPER LAYERS)

TYPICAL PAVEMENT CROSS SECTION OF LONGITUDINAL JOINTS

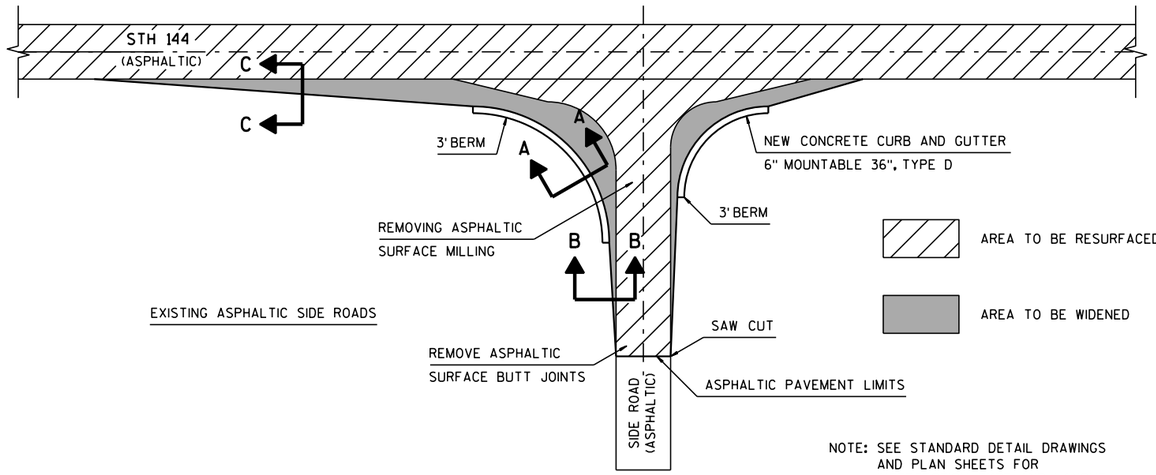

GRADING INTERSECTIONS IN TYPE B OR D INTERSECTIONS

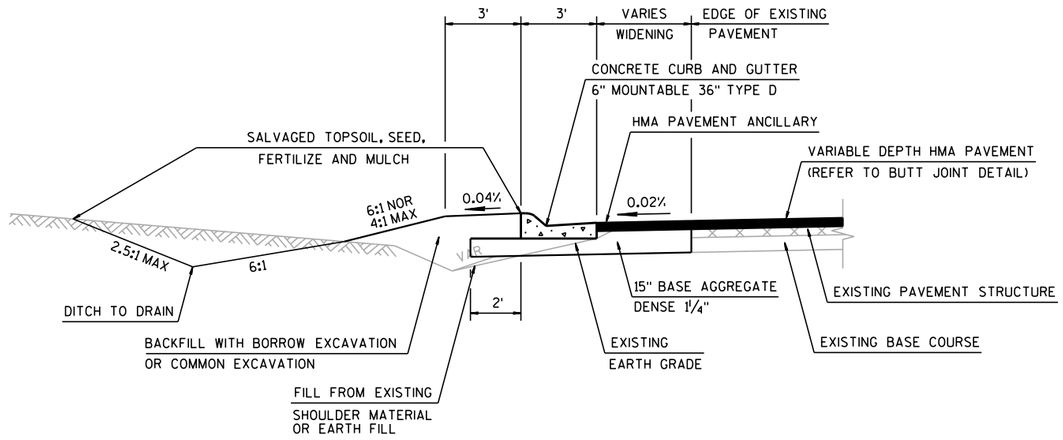

BERM DETAIL FOR INTERSECTION WIDENING IN RESURFACING SECTIONS
(A-A SECTION)

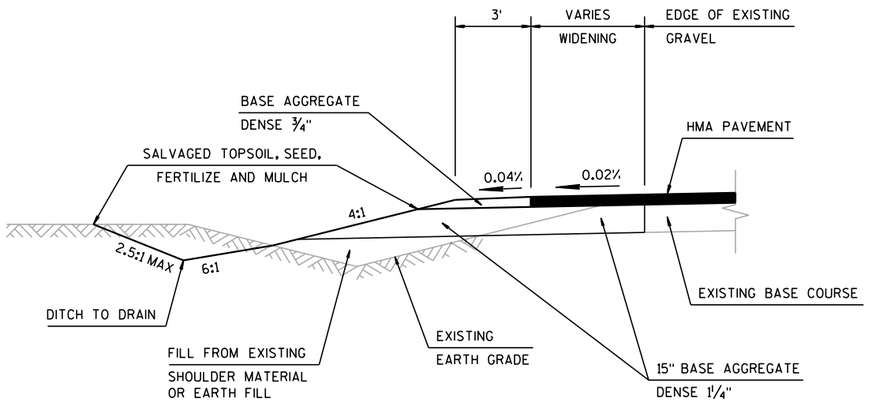

SECTION FOR WIDENING SIDE ROAD INTERSECTIONS AND TAPERS
(B-B SECTION)

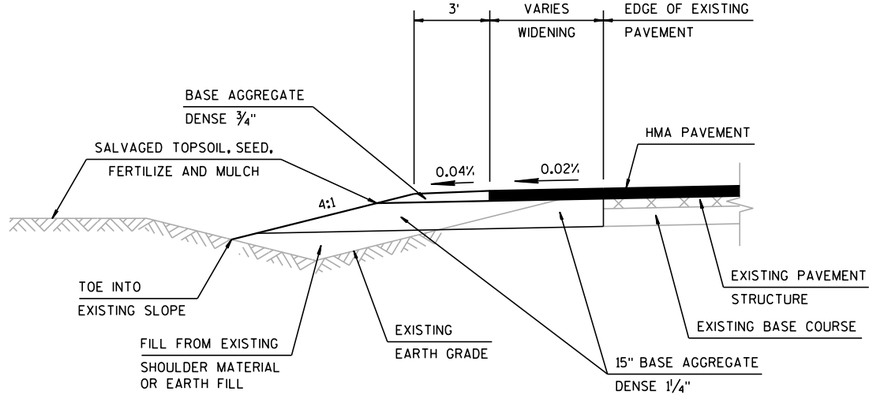

SECTION FOR WIDENING ALONG MAINLINE TAPERS
(C-C SECTION)

PROJECT NO: 6525-06-71	HWY: STH 144	COUNTY: SHEBOYGAN	CONSTRUCTION DETAILS	SHEET	E

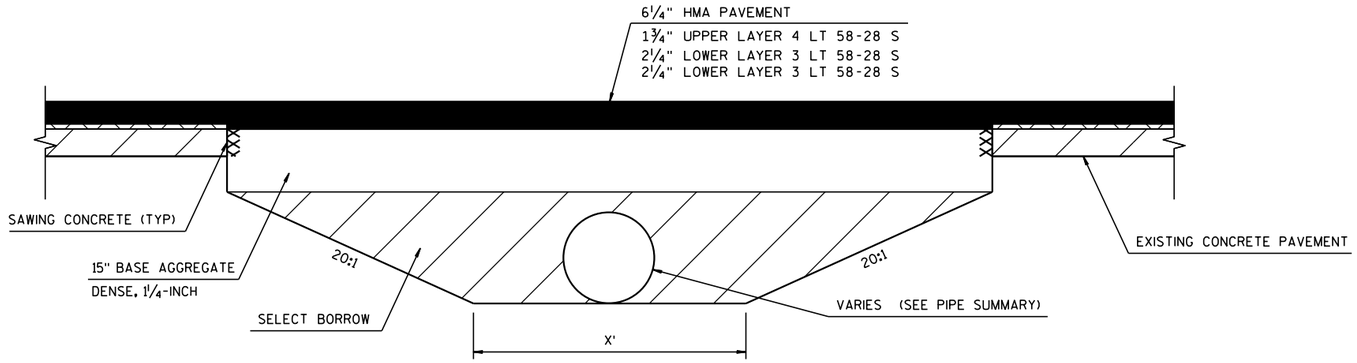

LONGITUDINAL SECTION

NOTE: EXCAVATE TO CULVERT FLOW LINE IF PRESENT OR 5' FROM FINISH SURFACE WHICHEVER IS LESS.

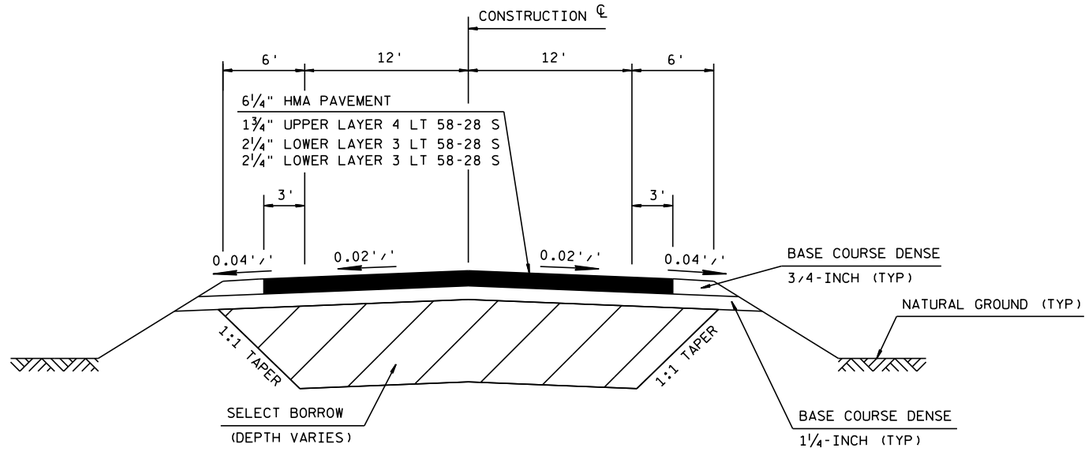

CROSS SECTION

DETAIL FOR FROST HEAVE REPAIR

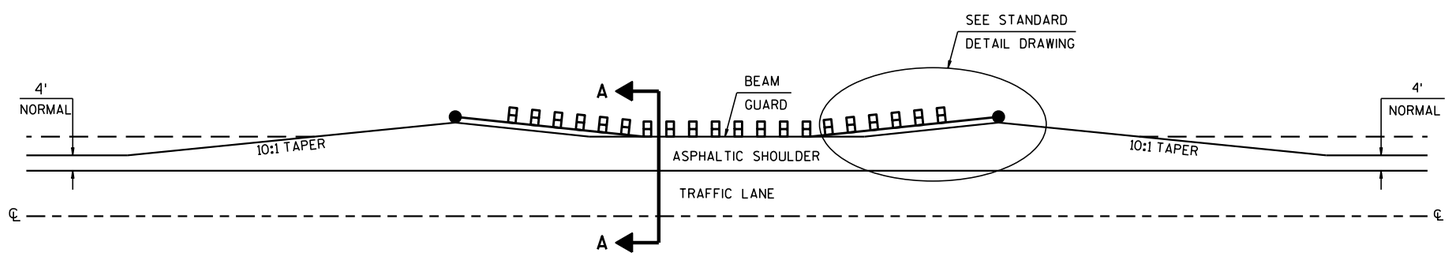

DETAIL FOR ASPHALTIC SHOULDER AT GUARDRAIL

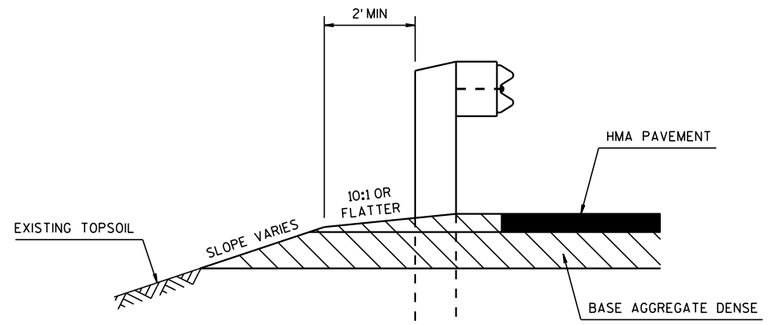

SECTION A-A

PROJECT NO: 6525-06-71	HWY: STH 144	COUNTY: SHEBOYGAN	CONSTRUCTION DETAILS	SHEET	E

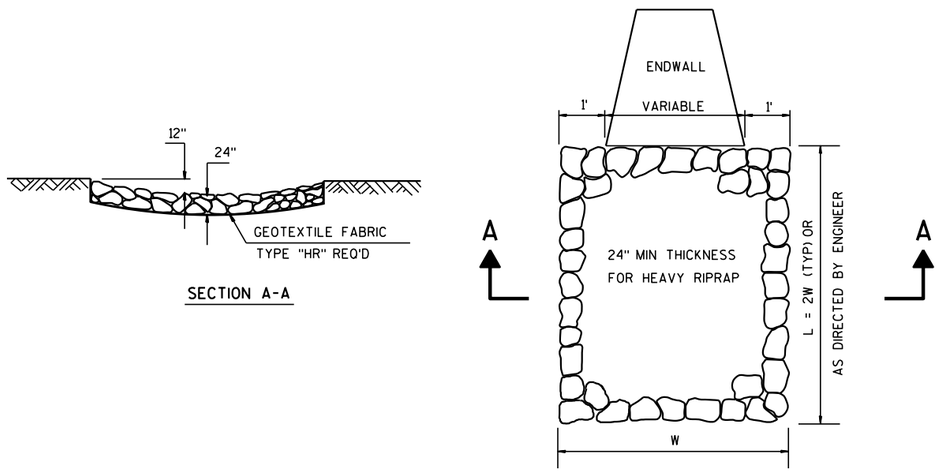

HEAVY RIPRAP TREATMENT AT CULVERTS

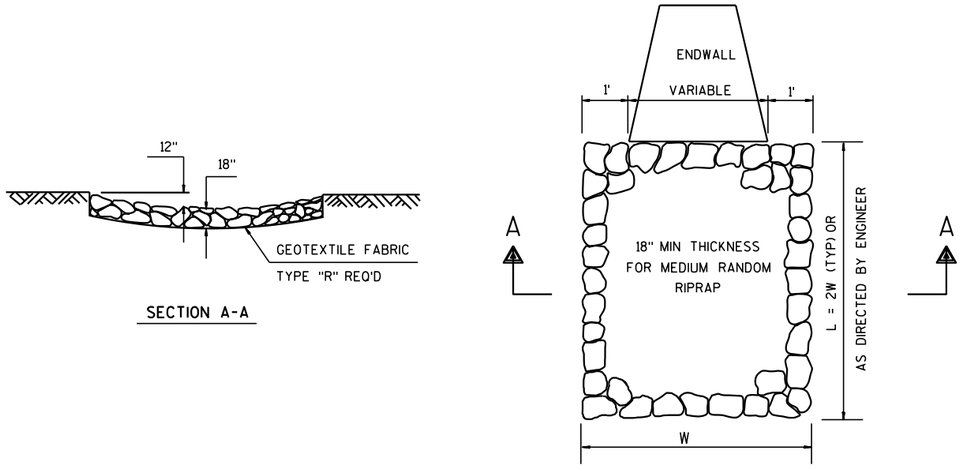

MEDIUM RANDOM RIPRAP TREATMENT AT CULVERTS

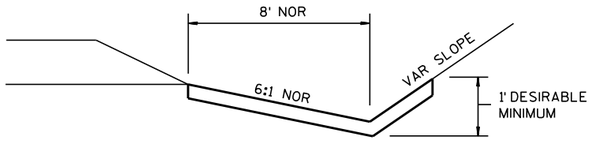

EROSION MAT DETAIL FOR DITCHES

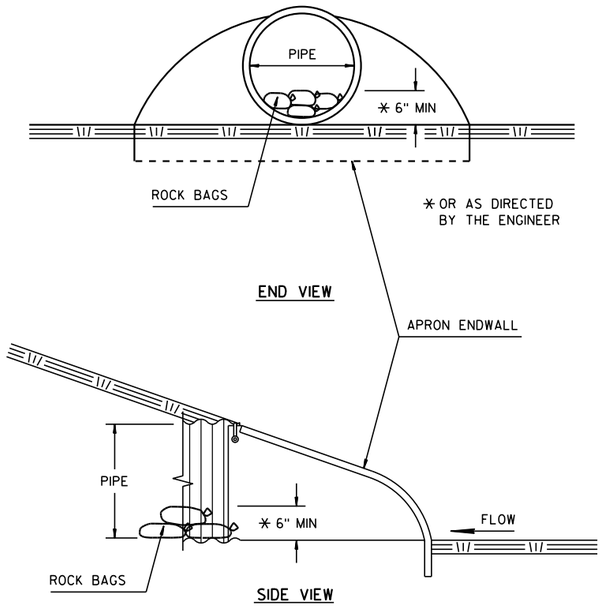

CULVERT PIPE CHECKS

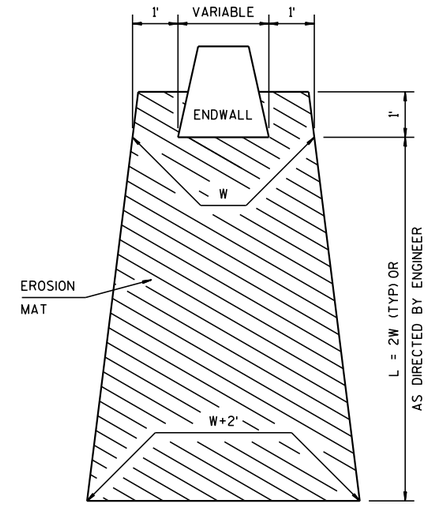

EROSION MAT TREATMENT AT CULVERTS

PROJECT NO: 6525-06-71	HWY: STH 144	COUNTY: SHEBOYGAN	CONSTRUCTION DETAILS	SHEET	E

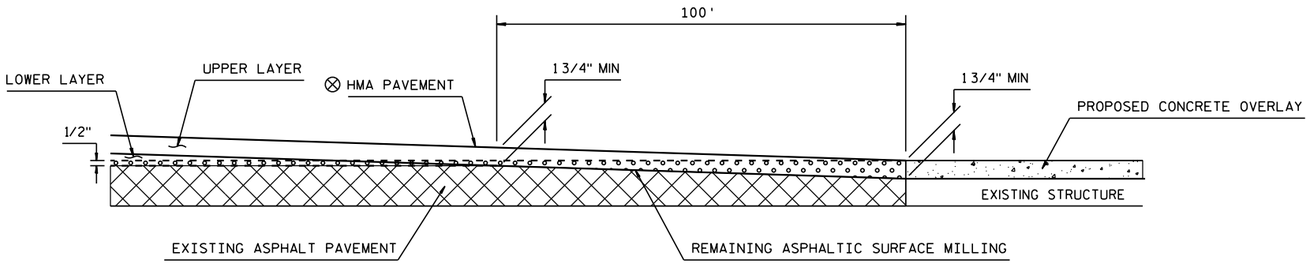

DETAIL FOR MAINLINE PAVING AT STRUCTURE B-59-104

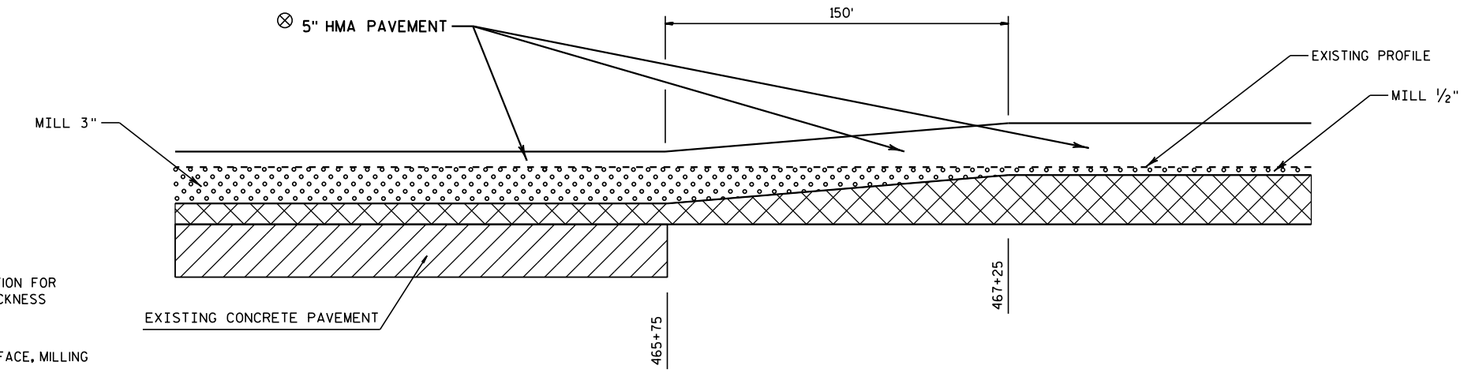

DETAIL FOR MILLING AND PAVING DEPTH TRANSITION

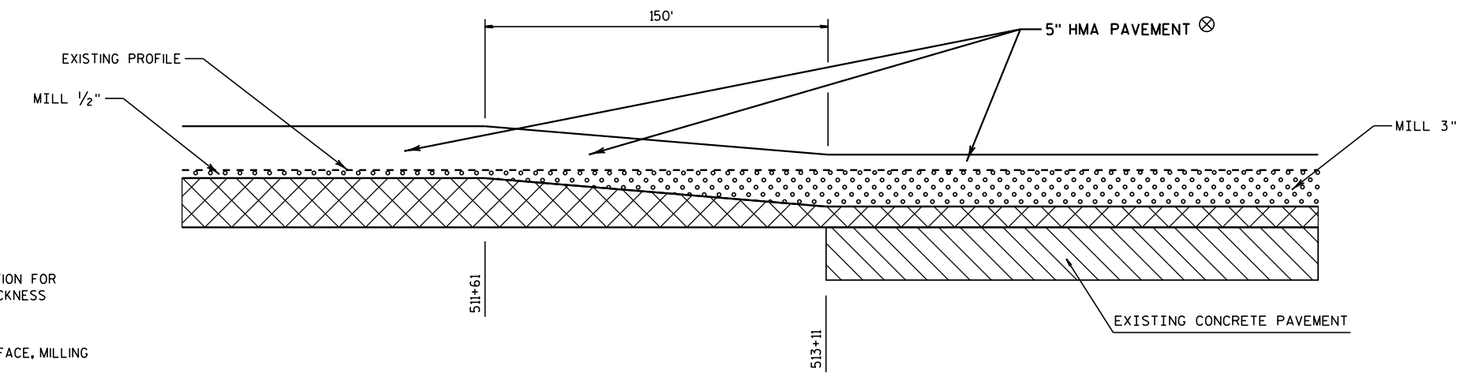

DETAIL FOR MILLING AND PAVING DEPTH TRANSITION

PROJECT NO: 6525-06-71	HWY: STH 144	COUNTY: SHEBOYGAN	CONSTRUCTION DETAILS	SHEET	E

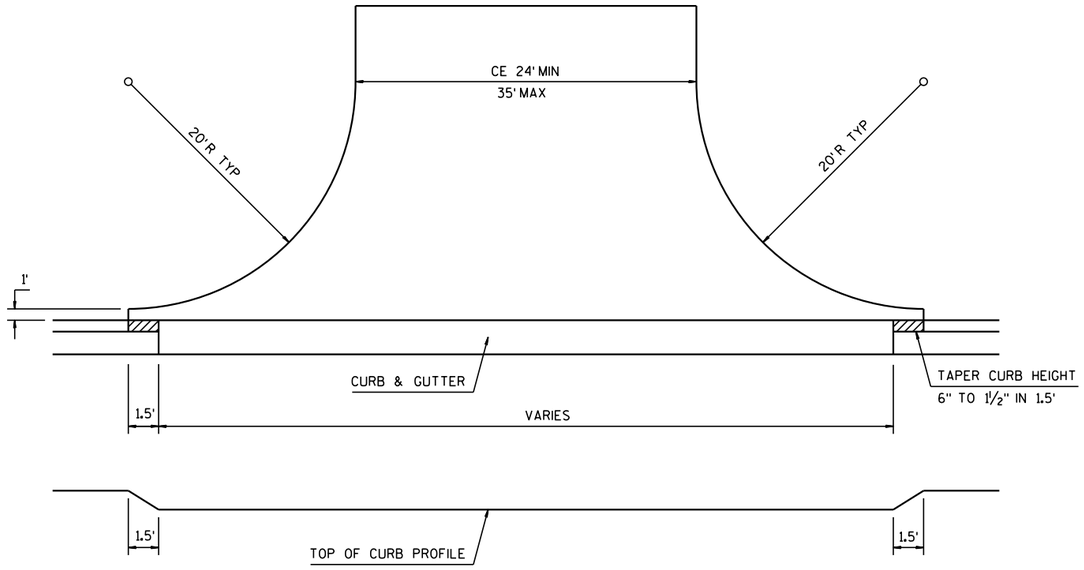

COMMERCIAL ENTRANCES

NOTE: NON-PAVED DRIVEWAYS SHALL CONSIST OF 6" OF BASE AGGREGATE DENSE.

RESIDENTIAL ENTRANCE ASPHALTIC DRIVEWAYS SHALL CONSIST OF 6" BASE AGGREGATE DENSE AND 3" OF ASPHALTIC PAVEMENT.

COMMERCIAL ENTRANCE ASPHALTIC DRIVEWAYS SHALL CONSIST OF 12" BASE AGGREGATE DENSE AND 4" OF ASPHALTIC PAVEMENT.

6" CONCRETE DRIVEWAY FOR RESIDENTIAL ENTRANCES.

(1) A LARGER PAVING RADIUS FOR PAVING IN HIGHER SPEED ZONE (> 40 MPH) CAN BE USED IF WARRANTED.

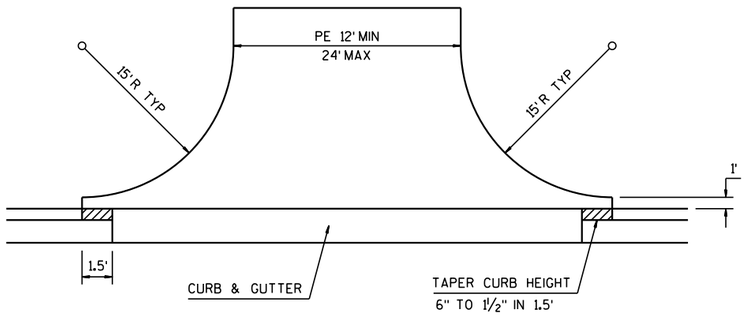

PRIVATE ENTRANCES

RURAL DRIVEWAYS WITH CURB & GUTTER

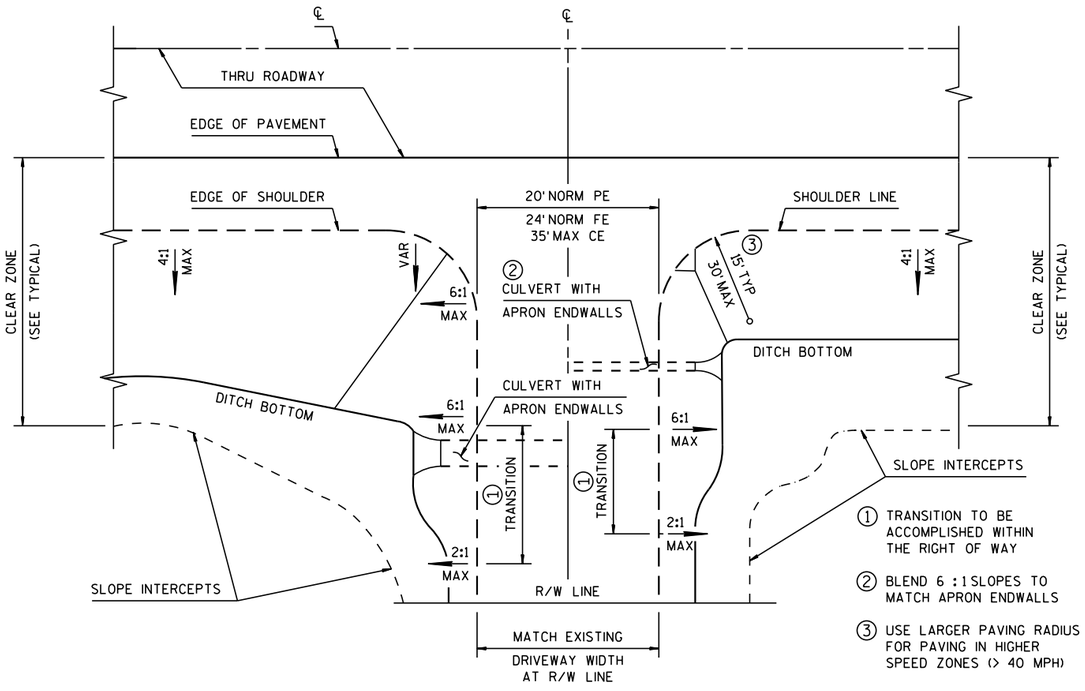

FOR CULVERTS OVER 24" DIAMETER

FOR CULVERTS 24" DIAMETER & LESS

PLAN VIEW

RURAL DRIVEWAY GRADING AND/OR PAVING DETAIL

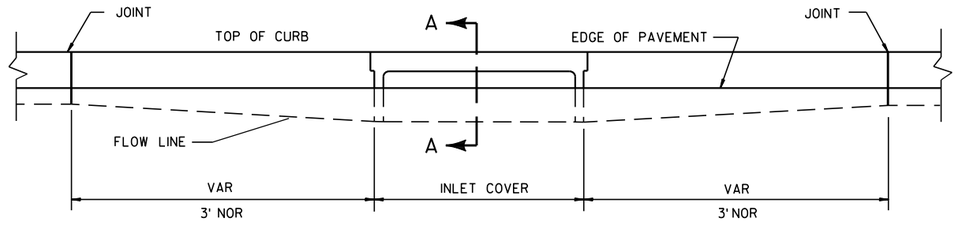

ELEVATION

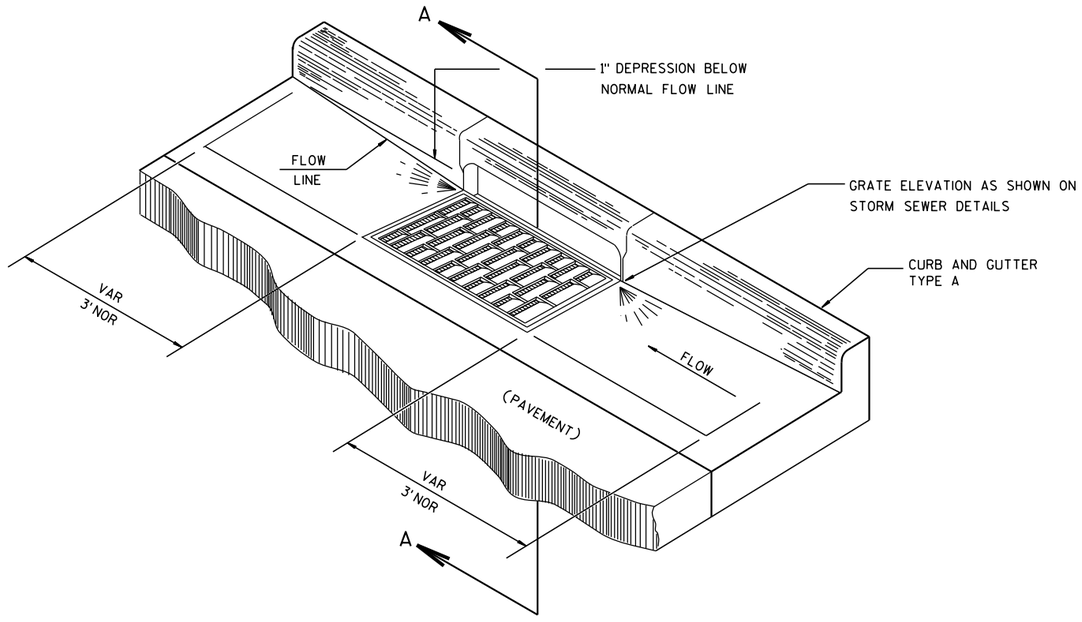

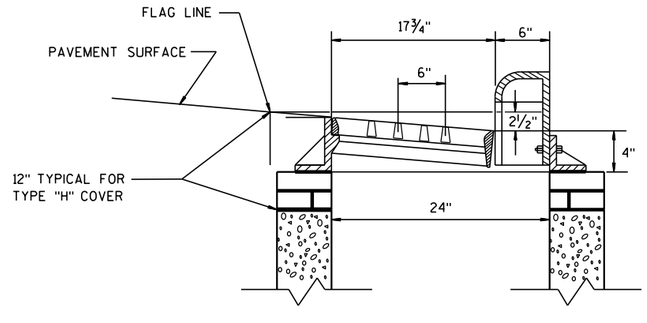

SECTION A-A

DETAIL OF CURB AND GUTTER AT INLETS

(TYPE 3-H INLET SHOWN)

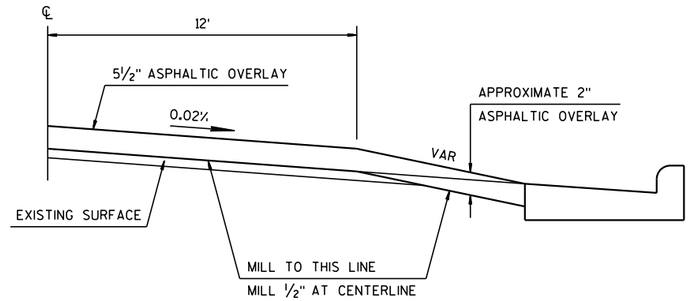

BUTT JOINT DETAIL FOR CURB & GUTTER

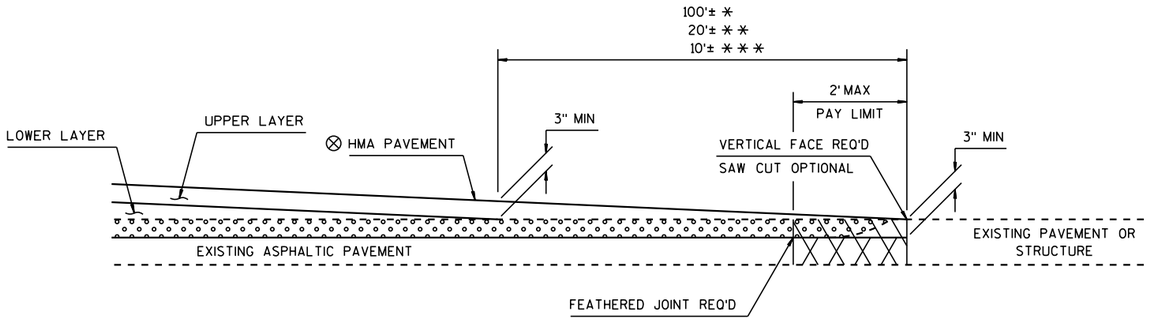

⊗ SEE TYPICAL CROSS SECTION FOR PAVEMENT TYPE AND THICKNESS OF INDIVIDUAL LAYERS

REMOVING ASPHALTIC SURFACE, MILLING

REMOVING ASPHALTIC SURFACE, BUTT JOINTS (FULL DEPTH REMOVAL OPTIONAL)

ASPHALTIC WEDGING (FULL DEPTH REMOVAL OPTION)

BUTT JOINT DETAIL FOR MILLED ASPHALTIC PAVEMENTS

* MAINLINE
** SIDEROADS
*** PRIVATE ENTRANCES

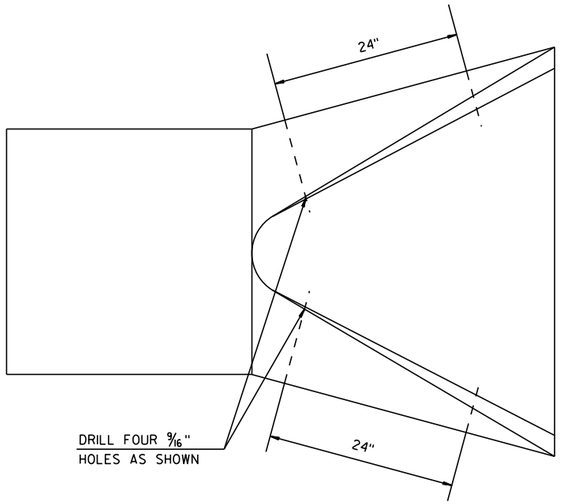

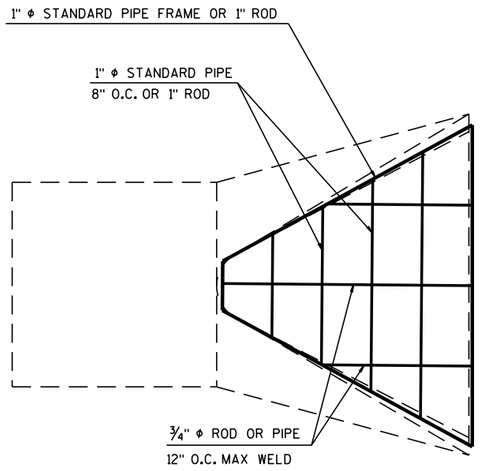

AT EACH PIPE

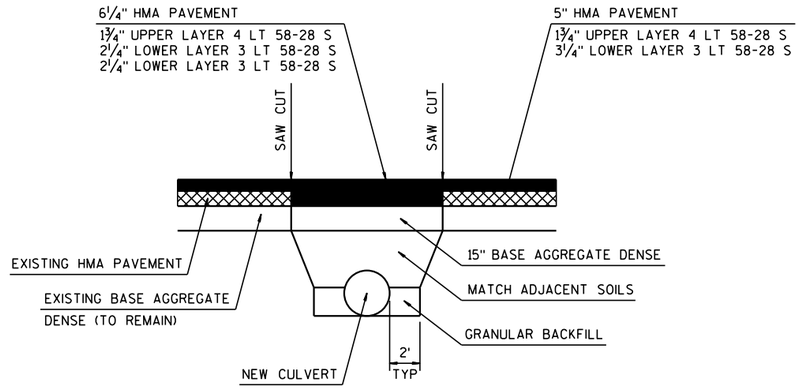

DETAIL FOR CULVERT REPLACEMENT

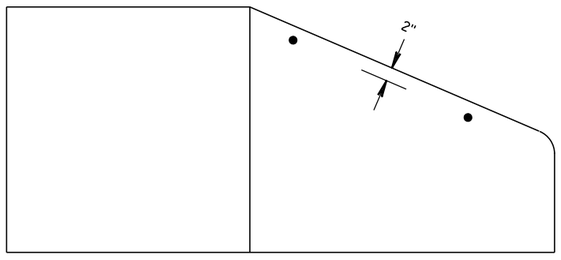

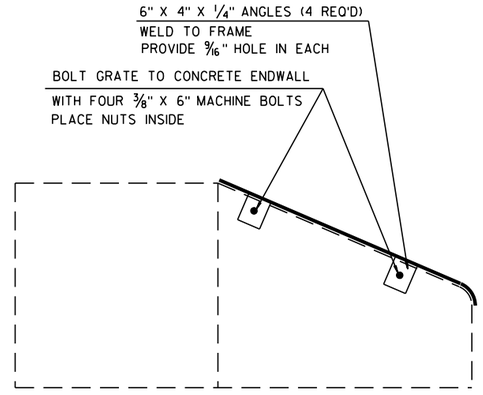

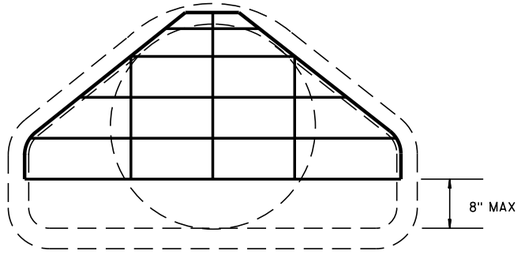

PIPE GRATE DETAIL

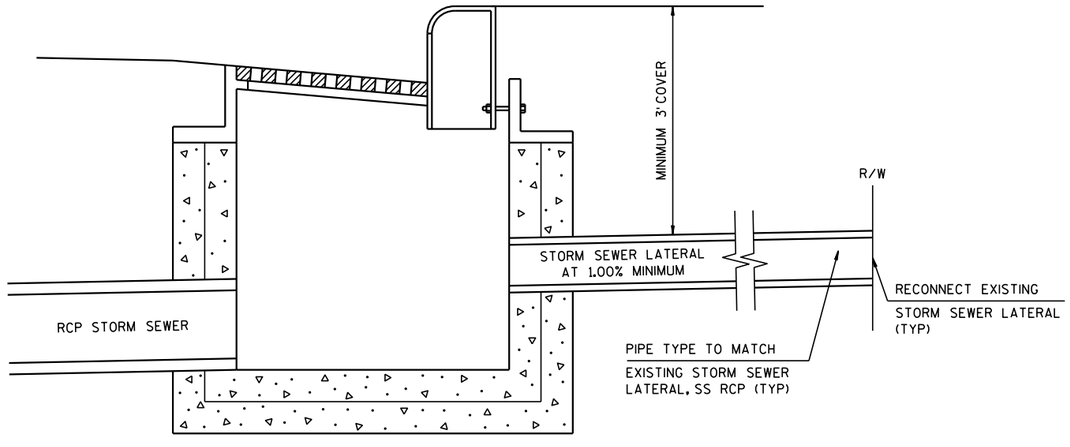

NOTE: ALL LABOR AND MATERIALS NECESSARY FOR CONNECTION TO STORM SEWER SHALL BE INCIDENTAL TO THE BID ITEM OF RECONNECT STORM SEWER LATERALS.

RECONNECT STORM SEWER LATERAL DETAIL

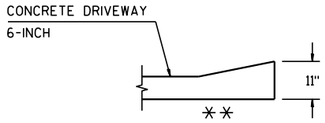

SECTION C-C

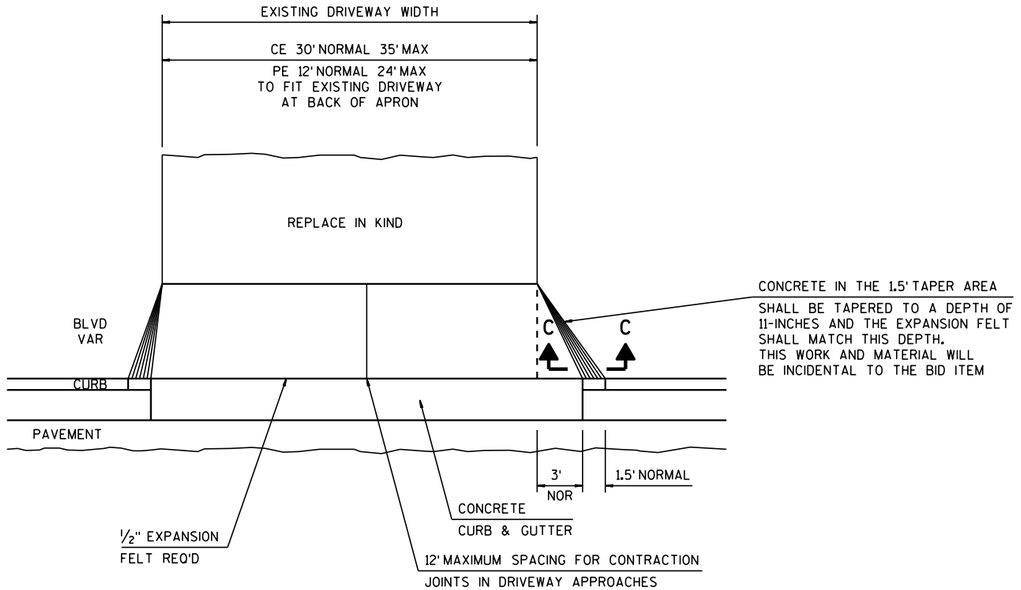

PLAN VIEW

① 6" CONCRETE DRIVEWAY OR HES CONCRETE DRIVEWAY

② 6" BASE AGGREGATE DENSE 1¼-INCH

③ 4" BASE AGGREGATE DENSE 1¼-INCH BASE WITH 2" ASPHALTIC SURFACE

✳ 8-INCH WHERE NOTED IN PLAN

✳✳ 6" BASE AGGREGATE DENSE 1¼-INCH REQ'D UNDER CONCRETE DRIVEWAY

\#

TERRACE WIDTH	APRON SLOPE G1	
	MIN %	DESIRABLE %
3 FT	7.0	8.5
4 FT	5.0	7.0
5 FT	4.0	7.0
6 FT	4.0	7.0
7 FT	3.5	7.0
8 FT	3.5	7.0

NOTE: ALBEBRAIC DIFFERENCE BETWEEN TANGENT GRADES G1 & G2 TO NOT EXCEED 10% DESIRABLE MAX.

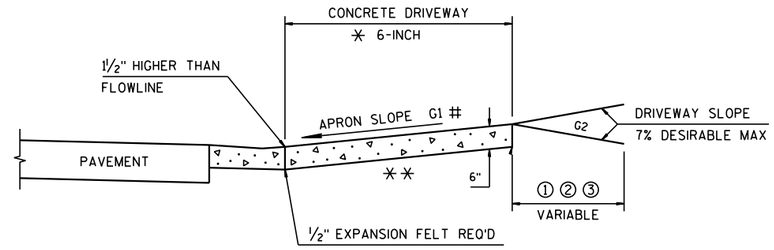

TYPICAL APRON SECTION

DRIVEWAY ENTRANCE DETAIL WITH CURB & GUTTER

PROJECT NO: 6525-06-71	HWY: STH 144	COUNTY: SHEBOYGAN	CONSTRUCTION DETAILS	SHEET	E

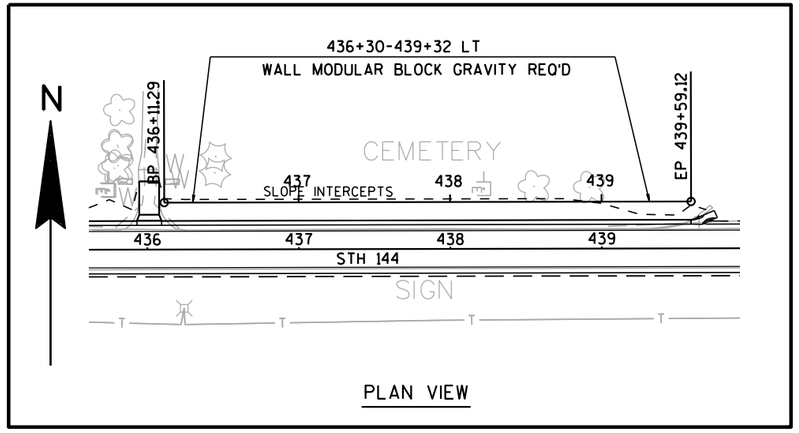

PLAN VIEW

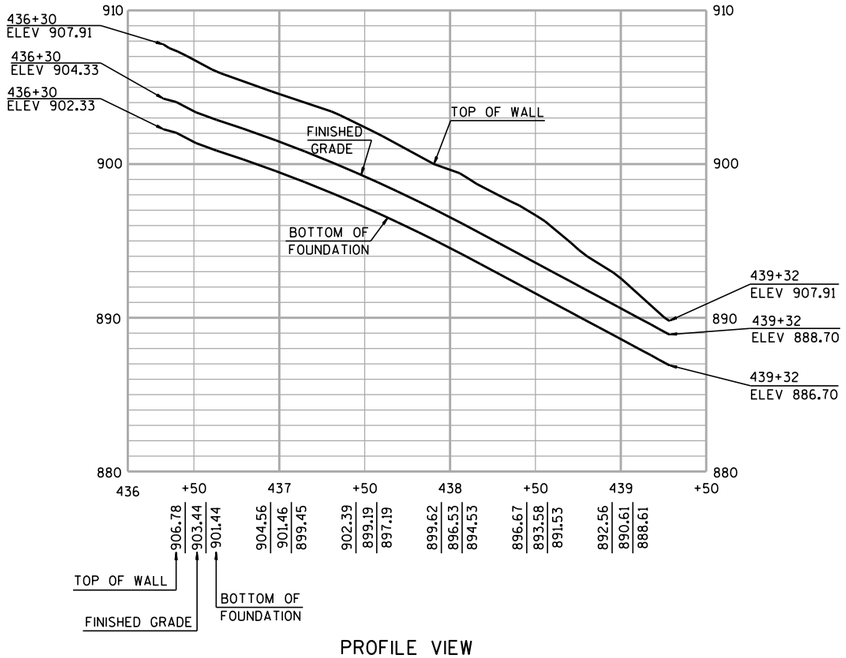

PROFILE VIEW

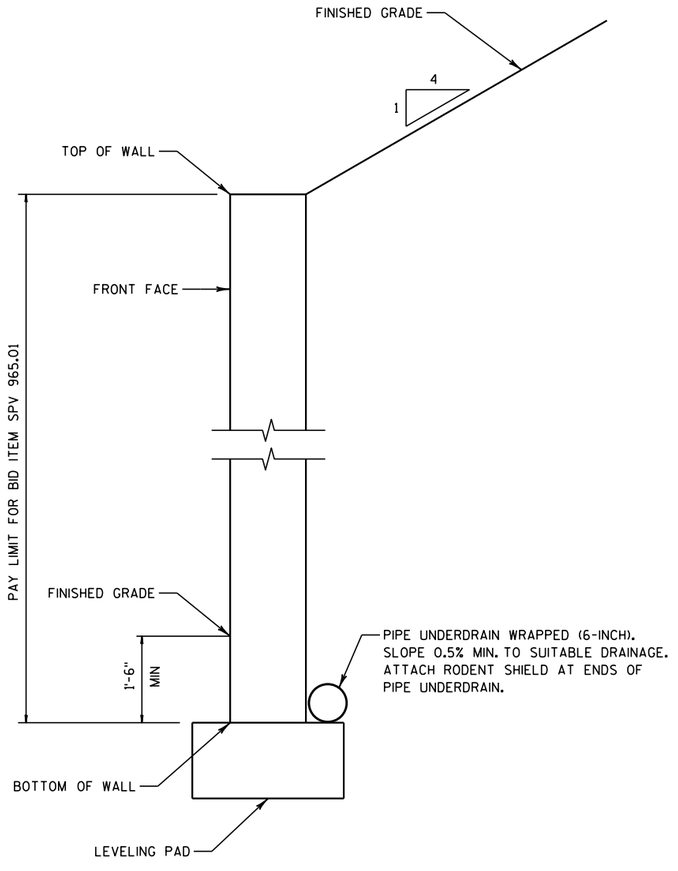

TYPICAL CROSS SECTION OF RETAINING WALL

DESIGN DATA

THE CONTRACTOR SHALL PROVIDE COMPLETE DESIGN, PLANS, DETAILS, SPECIFICATIONS, AND SHOP DRAWINGS FOR THE RETAINING WALLS IN ACCORDANCE WITH THE SPECIAL PROVISIONS. THE RETAINING WALL MANUFACTURER SHALL PROVIDE TECHNICAL ASSISTANCE TO THE CONTRACTOR DURING CONSTRUCTION. THE COST OF FURNISHING THESE ITEMS SHALL BE INCLUDED IN THE BID ITEM SPV. 0165.01

PLANS, ELEVATIONS AND DETAILS SHOWN ON THESE DRAWINGS ARE INTENDED TO INDICATE WALL LOCATIONS, LENGTHS, HEIGHTS, AND DETAILS COMMON TO THE WALL SYSTEM SELECTED. THE CONTRACTOR SHALL VERIFY THAT THE WALL SYSTEM SELECTED WILL CONFORM TO THE REQUIRED ALIGNMENTS AND DETAILS.

THE RETAINING WALL IS TO BE DESIGNED USING THE ELEVATIONS GIVEN ON THIS SHEET.

DESIGN FOR RETAINING WALL TO PROVIDE FOR FINISHED GRADE SLOPED BEHIND WALL AS SHOWN.

SEE SPECIAL PROVISIONS FOR AESTHETIC TREATMENT TO WALL.

DESIGN RETAINING WALL FOR A LIVE LOAD SURCHARGE OF 100 PSF.

THE MAXIMUM VALUE OF THE ANGLE OF INTERNAL FRICTION OF THE WALL BACKFILL MATERIAL IN THE REINFORCED ZONE SHALL BE ASSUMED TO BE 30° WITHOUT CERTIFIED TEST VALUES.

DESIGN NOTES

THE CONTRACTOR SHALL PROVIDE COMPLETE DESIGN PLANS DETAILS SPECIFICATIONS AND SHOP DRAWINGS FOR THE RETAINING WALLS IN ACCORDANCE WITH SPECIAL PROVISIONS. THE RETAINING WALL MANUFACTURER SHALL PROVIDE TECHNICAL ASSISTANCE TO THE CONTRACTOR DURING CONSTRUCTION. THE COST OF FURNISHING THESE ITEMS SHALL BE INCLUDED IN THE BID ITEM "WALL MODULAR BLOCK GRAVITY".

THE RETAINING WALL IS TO BE DESIGNED USING THE ELEVATIONS GIVEN ON THE THIS SHEET UNLESS OTHERWISE ADVISED BY THE FIELD ENGINEER.

GENERAL NOTES

DRAWINGS SHALL NOT BE SCALED.

THE PLAN QUANTITY FOR THE BID ITEM SPV. 0165.01 IS BASED ON A WALL HEIGHT MEASURED FROM THE TOP OF WALL TO A CONSTANT DEPTH OF 1'-6" BELOW FINISHED GRADE.

2

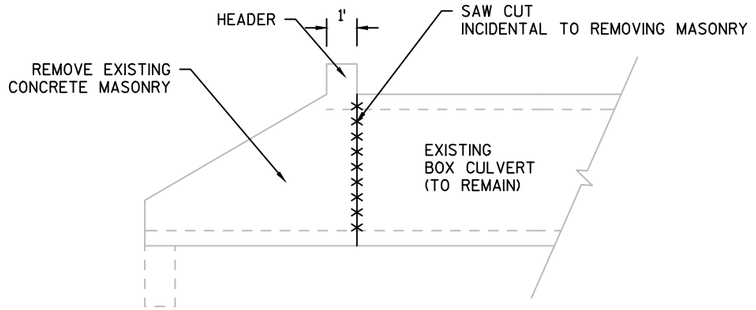

EXISTING SIDE VIEW

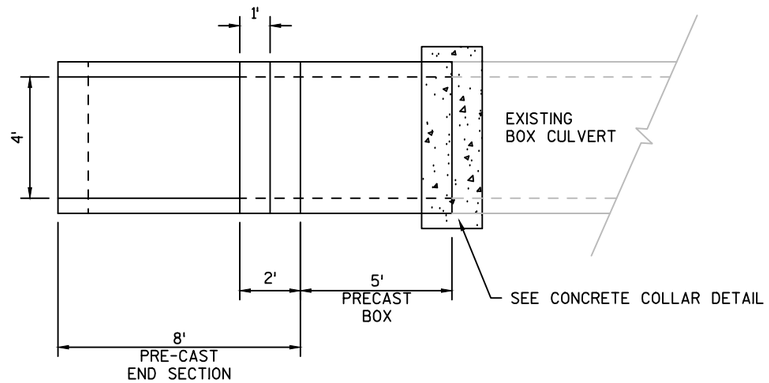

TOP VIEW

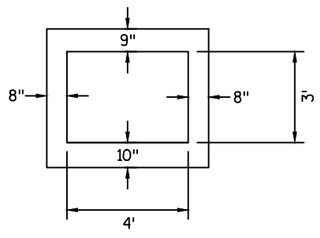

SECTION A-A

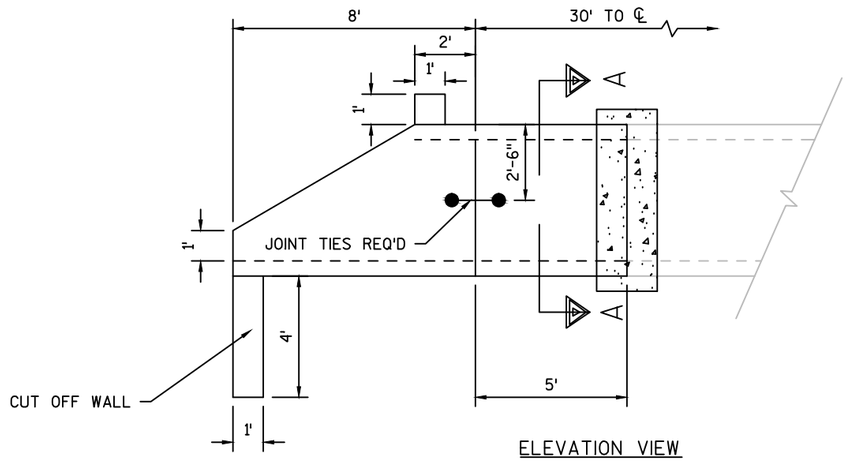

ELEVATION VIEW

PRE-CAST BOX EXTENSION & END SECTION DETAIL

STA 513+11

PROJECT NO:6525-06-71	HWY: STH 144	COUNTY: SHEBOYGAN	CONSTRUCTION DETAILS	SHEET E

FILE NAME : F:\D3_652506\021003_CD.DWG
LAYOUT NAME - 021003_cd
PLOT DATE : 6/15/2016 8:18 AM PLOT BY : CAMPSHURE, MICHAEL RPLOT NAME : PLOT SCALE : 1 IN:5 FT
WISDOT/CADDS SHEET 42

2

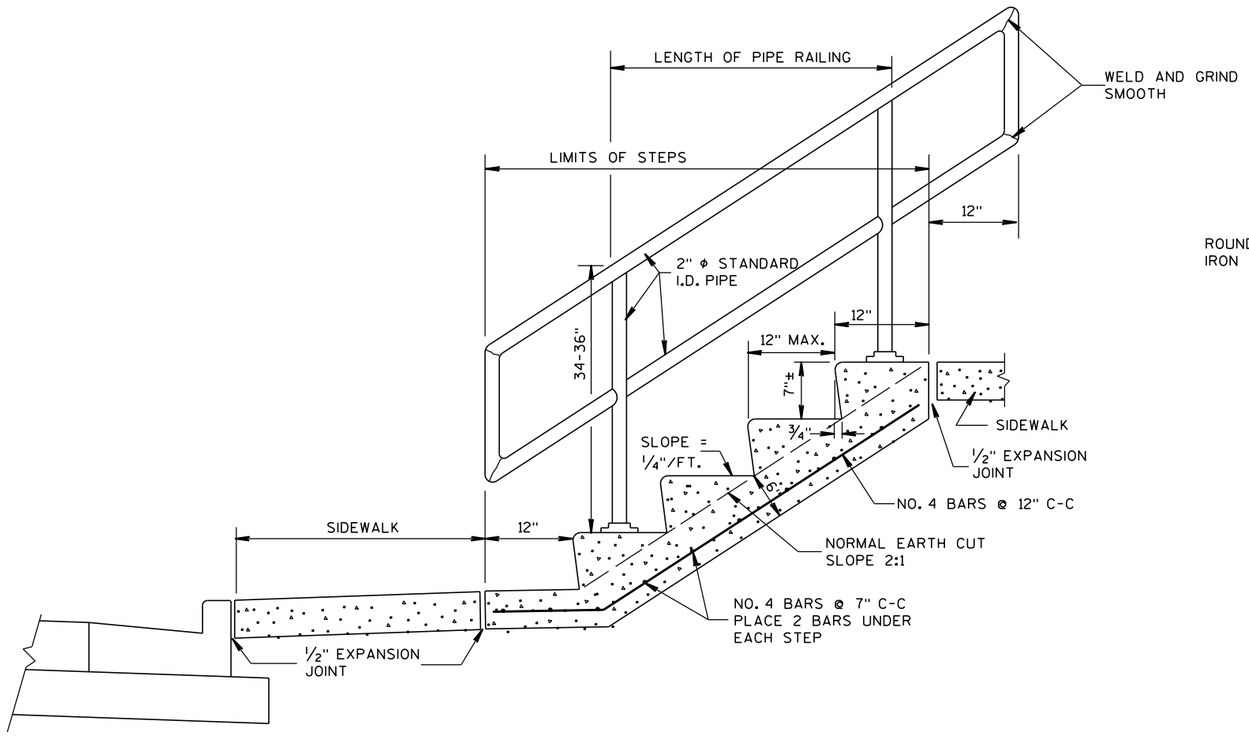

CONCRETE STEPS DETAIL

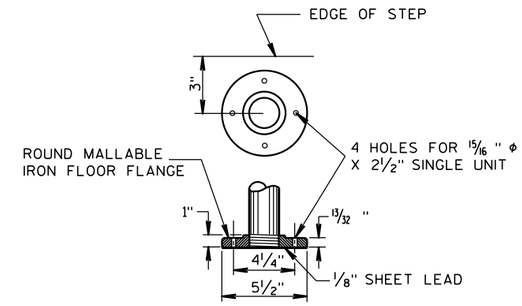

FLANGE DETAIL

NOTE:

THE EXACT LOCATION, WIDTHS, & NUMBER OF STEPS TO BE DETERMINED BY THE ENGINEER IN THE FIELD.

STEEL REINFORCEMENT AND PIPE RAILING NOT REQUIRED ON STEPS WITH 2 RISERS OR LESS.

MINIMUM WIDTH OF STEP EQUALS 4 FEET.

RAILING TO BE PLACED ON LEFT ASCENDING SIDE OF STEPS ONLY.

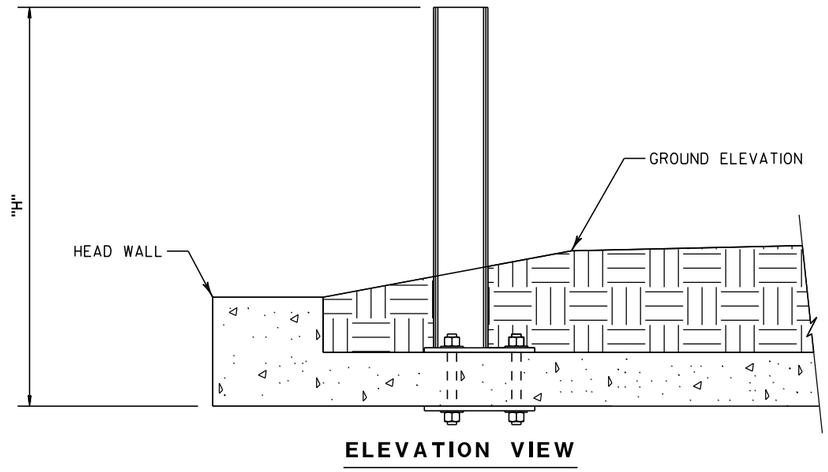

ELEVATION VIEW

NOTE: CONTRACTOR SHALL FIELD VERIFY
STATION LOCATION AND "H" MEASUREMENT.

N

POST NUMBER	STATION	OFFSET	SIDE	"H" INCH
1	465+76.09	18'	LT	53.19
2	465+79.19	18'	LT	53.18
3	465+82.29	18'	LT	53.31
4	465+85.41	18'	LT	53.31
5	465+88.49	18'	LT	53.31
6	465+91.57	18'	LT	53.43
7	465+94.70	18'	LT	53.43
8	465+97.82	18'	LT	53.43
9	465+39.68	18'	RT	52.22
10	465+42.81	18'	RT	52.22
11	465+45.93	18'	RT	52.34
12	465+49.06	18'	RT	52.34
13	465+52.18	18'	RT	52.34
14	465+55.31	18'	RT	52.46
15	465+58.43	18'	RT	52.46
16	465+61.56	18'	RT	52.46

0.5 INCH PLATE THICKNESS IS ACCOUNTED FOR IN CALCULATION

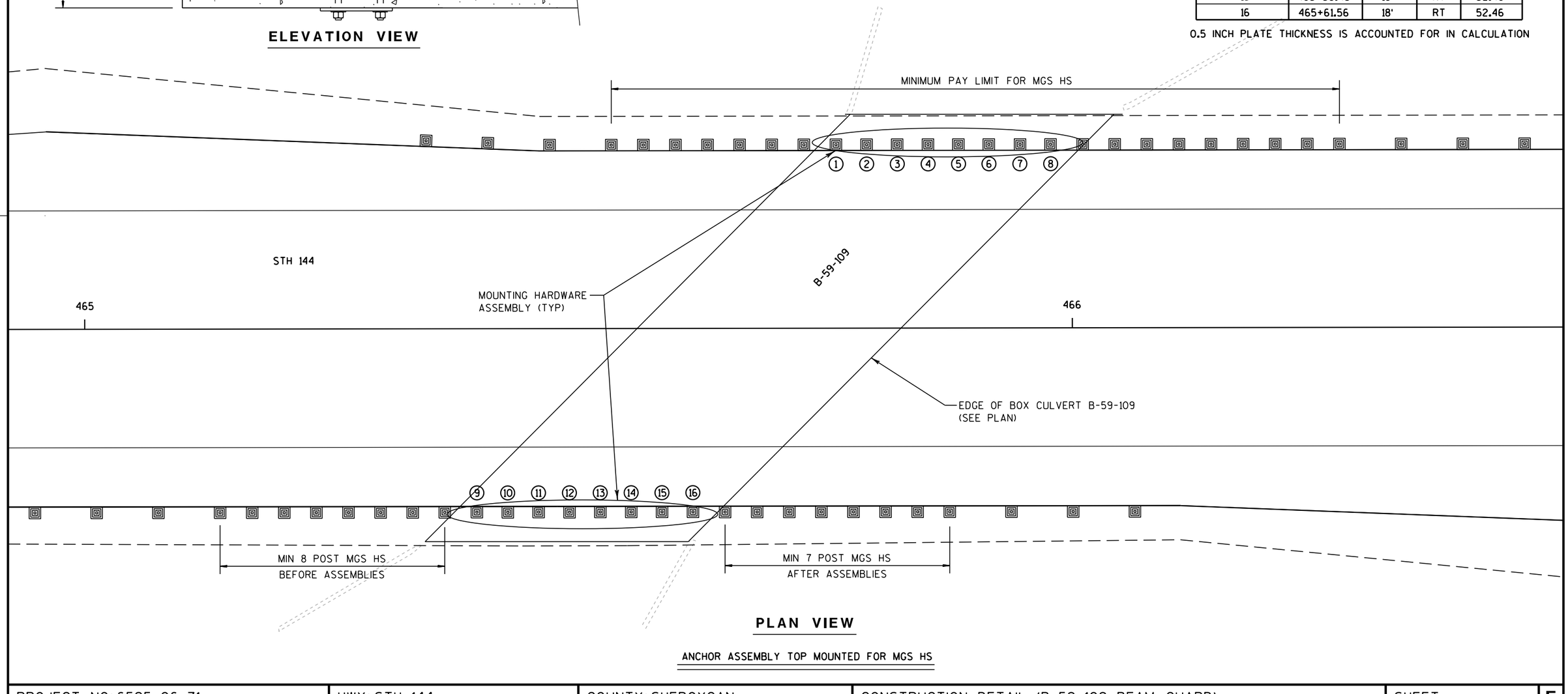

PLAN VIEW

ANCHOR ASSEMBLY TOP MOUNTED FOR MGS HS

PROJECT NO: 6525-06-71	HWY: STH 144	COUNTY: SHEBOYGAN	CONSTRUCTION DETAIL (B-59-109 BEAM GUARD)	SHEET	E

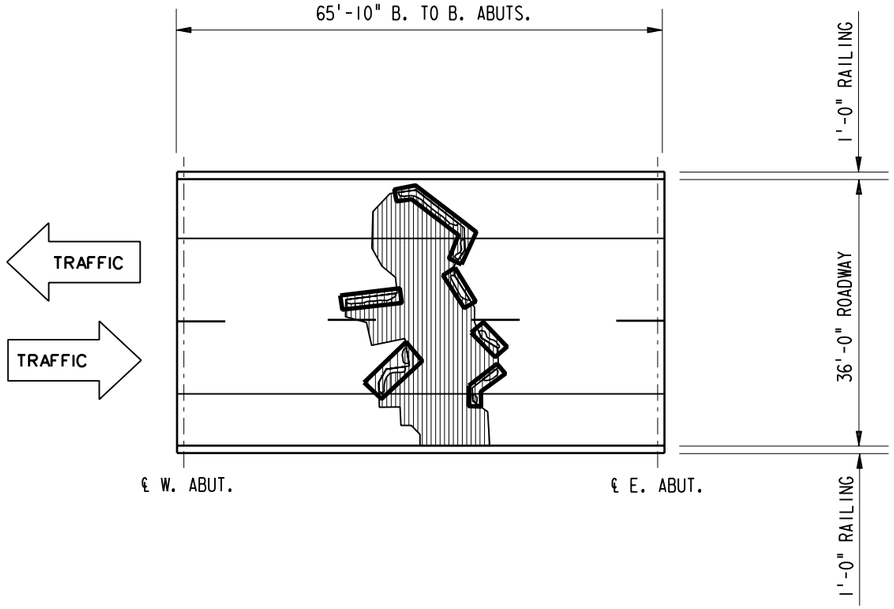

PLAN

PROPOSED REHAB AREAS

FIELD OBSERVATIONS SUMMARY		STRUCTURE NO. B-59-143	
ITEM	UNIT	QUANT.	%
TOTAL AREA	yd^2	277.8	
SHADE/DEBRIS	yd^2	0	
PREPARATION, DECKS, TYPE 1	yd^2	11.3	4.1
PREPARATION, DECKS, TYPE 2	yd^2	8.5	3.1
FULL DEPTH DECK REPAIR	yd^2	6.4	2.3

LEGEND

DECK PREPARATION AREA

SHADE/DEBRIS

DELAMINATION
SPALL
DEBOND
ASPHALT PATCH
CONCRETE PATCH

N

SCALE 0' 5' 10' 20'

SURFACE TYPE: CONCRETE - NO OVERLAY
INFRARED INSPECTION DATE: 11/13/07

NO	REVISIONS	DRN	CHK	DATE

DATA COL TC
ANALYSIS TC
CADD TC
CHECKED DS

Copyright © EARTH TECH All Rights Reserved

Earth Tech
A Tyco International Ltd. Company

PROPOSED REHABILITATION AREAS FOR
STH 144 OVER N. BR. MILWAUKEE RIVER
STRUCTURE NO. B-59-143

PREPARED FOR
WISCONSIN DEPARTMENT OF TRANSPORTATION
NORTHEAST REGION

DATE 12/27/07
PROJECT NO 102904
FILENAME 59-143-07-REHAB.DGN
SHEET NO 1 OF 1
DRAWING NO

PRE_22

...\Plan_Views\B-59-143-REHAB.DGN 12/27/2007 3:34:07 PM

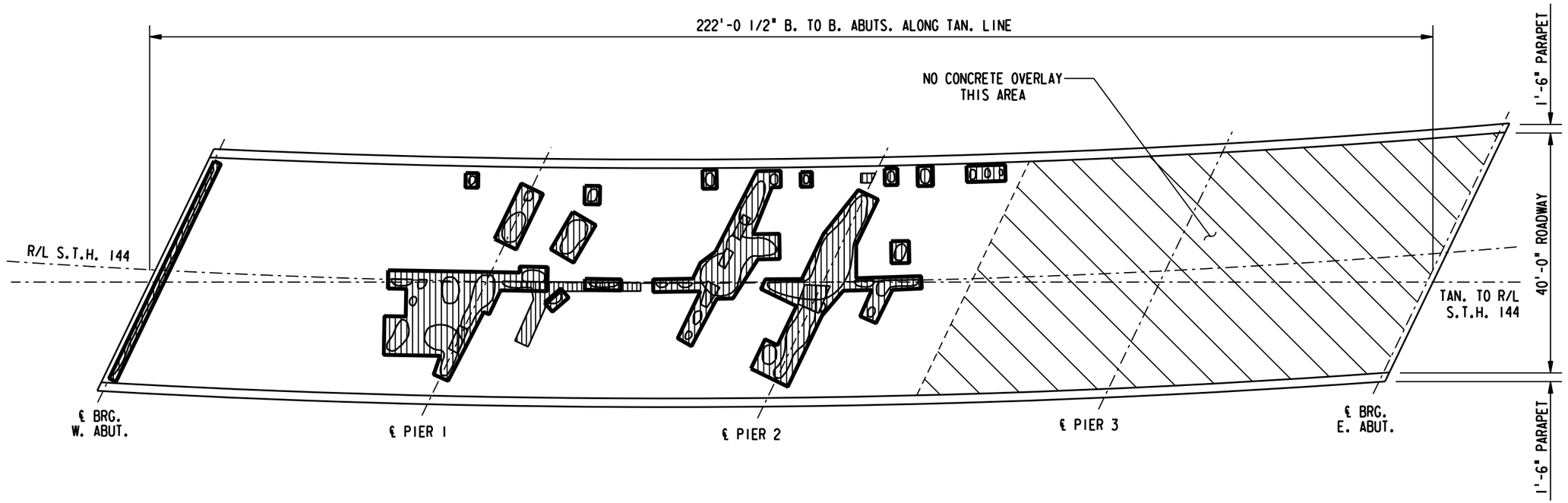

PLAN

PROPOSED REHAB AREAS

N

S. N. B-59-104

REHABILITATION AREA SUMMARY		ROADWAY	
ITEM	UNIT	QUANT.	%
TOTAL AREA	yd^2	1063.2	
SHADE/DEBRIS	yd^2	0	
PREPARATION, DECKS, TYPE 1	yd^2	109.4	10.3
PREPARATION, DECKS, TYPE 2	yd^2	76.6	7.2
FULL DEPTH DECK REPAIR	yd^2	1.0	<0.1

LEGEND

DECK PREPARATION AREA

SHADE/DEBRIS

DELAMINATION
SPALL
DEBOND
ASPHALT PATCH
CONCRETE PATCH

SCALE 0' 5' 10' 20'

SURFACE TYPE: CONCRETE AND CONCRETE OVERLAY
INFRARED INSPECTION DATE: 9/16/13

NO	REVISIONS	DRN	CHK	DATE

DATA COL TC/DS
ANALYSIS TC
CADD DS
CHECKED DU

Copyright © AECOM All Rights Reserved

AECOM

PROPOSED REHABILITATION AREAS FOR S.T.H. 144 OVER ALLEN ROAD STRUCTURE NO. B-59-104

PREPARED FOR WISCONSIN DEPARTMENT OF TRANSPORTATION NORTHEAST REGION

DATE 9/27/13
PROJECT NO 60308021
FILENAME B-59-104-REHAB.DGN
SHEET NO 1 OF 1

PRE_23

2

N

BEGIN RESURFACING PROJECT
STA 201+00
SAWING ASPHALT REQ'D

PAVEMENT MARKING EPOXY
4-INCH (YELLOW)

200+55.5
17.75' LT

25' C-C
(TYP)

45°

201+01
20.00' LT

200+99.3
4.73' LT

REMOVE EXISTING
ASPHALTIC SURFACE

SAWING REQ'D
(TYP)

202+36
16' LT

202+75
16' LT

STA 203+99 LT & RT
BEGIN ASPHALT BASE WIDENING

EXISTING R/W

STA 200+00 STH 144 =
STA 163+84 STH 28

BEGIN PROJECT 6525-06-71
STA 200+44

STH 28

STH 144

12'

+36

+44.58

201+49

200

201

202

203

204

205

162

163

164

165

PAVEMENT MARKING EPOXY
12-INCH (YELLOW DIAGONAL) (TYP)

PAVEMENT MARKING EPOXY
4-INCH (DOUBLE YELLOW)

PAVEMENT MARKING GROOVED WET
REFLECTIVE TAPE 4-INCH (WHITE EDGELINE)

PROJECT NO: 6525-06-71	HWY: STH 144	COUNTY: SHEBOYGAN	INTERSECTION DETAIL (STH 28)	SHEET	E

FILE NAME : F:\d3_652506\021106_id.dgn PLOT DATE : 27-JUL-2016 15:47 PLOT BY : dotmzc PLOT NAME : 021106 id.i PLOT SCALE : 40:1

2

N

LONE PINE ROAD

PI STATION = 20+89.65
PI X,Y = 123960.03, 106324.42
DELTA = 9°40'47"
DEGREE = 12°37'03"
TANGENT = 38.45
LENGTH = 76.72
RADIUS = 454.10
PC STATION = 20+51.20
PT STATION = 21+27.91

MODIFIED TYPE D INTERSECTION

PT 21+99.97

STA 20+96
(SAWING ASPHALT REQ'D)

STA 20+48
1-18"x98' CPCS CLASS III

CONCRETE CURB & GUTTER
6-INCH SLOPED 36-INCH
TYPE D (TYP)

ASPHALTIC FLUME
(TYP)

PC 20+64.70

STA 210+95.52 STH 144 =
STA 20+00 LONE PINE ROAD

STA 20+26
REMOVE EXISTING CULVERT PIPE

PI 207+51.02

STH 144

EXISTING R/W

SLOPE INTERCEPTS

PROJECT NO: 6525-06-71	HWY: STH 144	COUNTY: SHEBOYGAN	INTERSECTION DETAIL (LONE PINE RD)	SHEET E

PRE_25

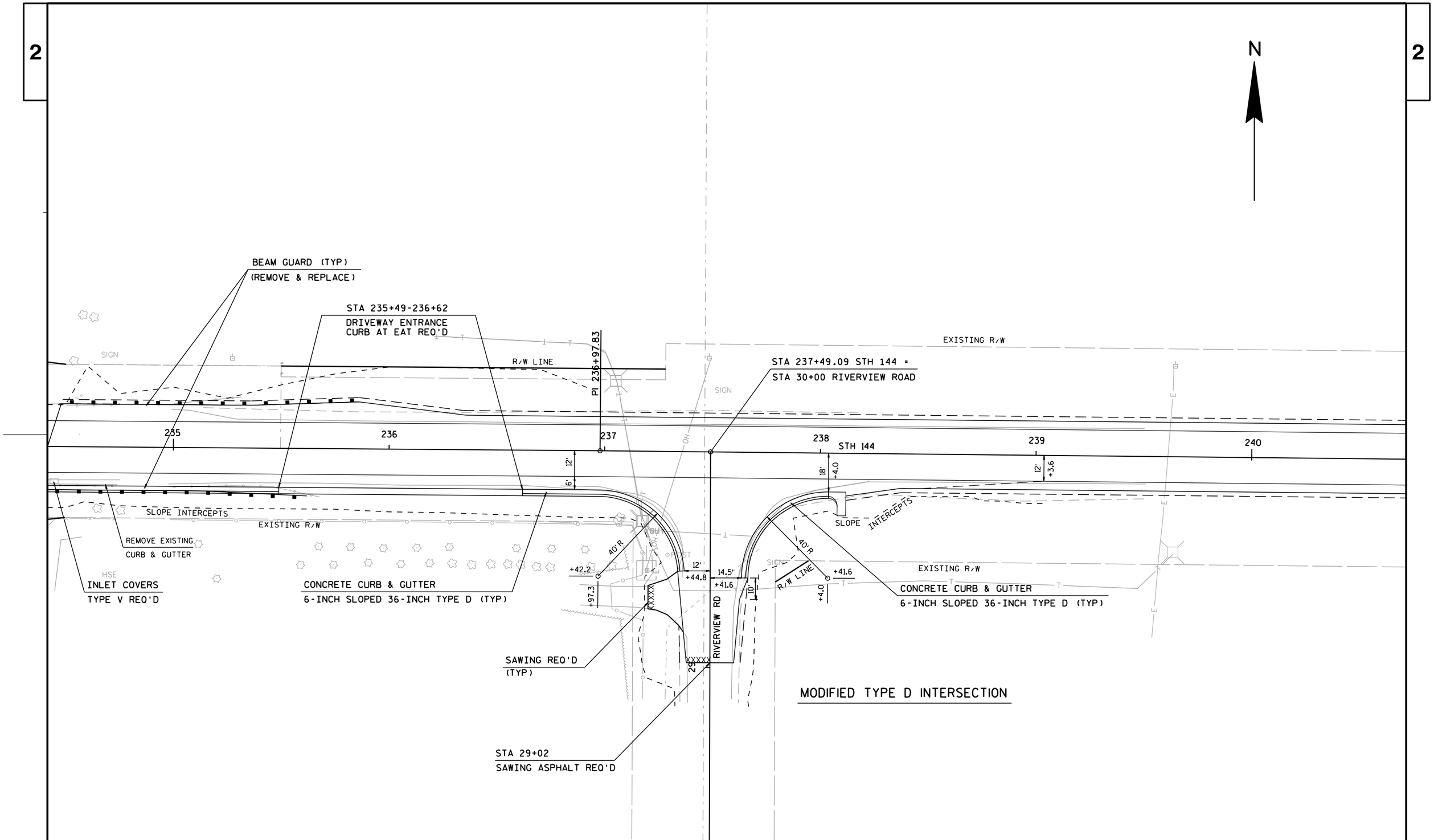

PROJECT NO:6525-06-71	HWY:STH 144	COUNTY:SHEBOYGAN	INTERSECTION DETAIL (RIVERVIEW RD)	SHEET PRE_26	E

FILE NAME : F:\d3_652506\021101_id.dgn PLOT DATE : 31-AUG-2016 14:29 PLOT BY : dotmzc PLOT NAME : 021101id.i PLOT SCALE : 40:1

WISDOT/CADDS SHEET 42

2

2

N

CONCRETE CURB & GUTTER
30-INCH TYPE D (TYP)

BASE AGGREGATE DENSE

BASE AGGREGATE DENSE

BASE AGGREGATE DENSE

CONCRETE STEPS REQ'D

SAWING REQ'D
(TYP)

REMOVE EXISTING
CONCRETE STEPS

EXISTING R/W

TLE

SLOPE INTERCEPTS

24'

24'

BARN

HSE

SEPTIC

TLE

306

307

308

309

STH 144

310

311

312

REMOVE EXISTING
CURB & GUTTER

REMOVE EXISTING
CURB & GUTTER

SIGN

SLOPE INTERCEPTS

EXISTING R/W

308+20
18.5' RT

306+80
28.42' RT

TLE

BLDG

BLDG

HSE

24'

ASPHALTIC
FLUME REQ'D

REMOVE & REPLACE
EXISTING BEAM GUARD

REMOVE EXISTING
PAVEMENT

CAUTION

BASE AGGREGATE DENSE

REMOVE EXISTING
PAVEMENT

REMOVE EXISTING
PAVEMENT

BASE AGGREGATE DENSE

NOTE: ALL DRIVEWAY APRONS ARE "CONCRETE DRIVEWAY 6-INCH"
UNLESS NOTED OTHERWISE.

PROJECT NO: 6525-06-71	HWY: STH 144	COUNTY: SHEBOYGAN	PLAN DETAIL	SHEET	E

PRE_27

FILE NAME : F:\d3_652506\021203_pd.dgn PLOT DATE : 31-AUG-2016 14:55 PLOT BY : dotmzc PLOT NAME : 021203 pd.i PLOT SCALE : 40:1

WISDOT/CADDS SHEET 42

2

N

MODIFIED TYPE D INTERSECTION

STA 71+36
SAWING ASPHALT REQ'D

DRAINAGE EASEMENT
DOCUMENT #582370

BLDG

HSE

10'
+16

71
SCHROETER RD

10:1 TAPER

REMOVE EXISTING
CURB & GUTTER

+43
+76

15'
+76

60'R

REMOVE EXISTING
STORM SEWER

TLE

EXISTING R/W

SLOPE INTERCEPTS

CONCRETE DRIVEWAY
6-INCH REQ'D

REMOVE EXISTING
CURB & GUTTER

REMOVE EXISTING
MANHOLE

+56
+13

15'
+56

R/W LINE

40'R

REMOVE EXISTING
PAVEMENT

BASE AGGREGATE DENSE

CONCRETE CURB & GUTTER
6-INCH SLOPED 36-INCH
TYPE D (TYP)

HSE

TLE

PI 312+69.70

SLOPE INTERCEPTS

EXISTING R/W

REMOVE EXISTING
STORM SEWER

CAUTION

312 313 314 315 316 317 318

STH 144

16'
+13

REMOVE EXISTING
CURB & GUTTER

SLOPE INTERCEPTS

REMOVE EXISTING
PAVEMENT

SAWING REQ'D
(TYP)

TLE

REMOVE EXISTING
INLET

SIGN

DRAIN TILE
EXPLORATION REQ'D

REMOVE EXISTING
PAVEMENT

EXISTING R/W

REMOVE EXISTING
PAVEMENT

STA 316+68.00 STH 144 =
STA 70+00 SCHROETER ROAD

REMOVE EXISTING
PAVEMENT

BASE AGGREGATE DENSE

HSE

TLE

BASE AGGREGATE DENSE

CONCRETE DRIVEWAY
6-INCH REQ'D

CONCRETE DRIVEWAY
6-INCH REQ'D

NOTE: ALL DRIVEWAY APRONS ARE "CONCRETE DRIVEWAY 6-INCH"
UNLESS NOTED OTHERWISE.

PROJECT NO:6525-06-71	HWY: STH 144	COUNTY: SHEBOYGAN	PLAN DETAIL	SHEET	E

FILE NAME : F:\d3_652506\021204_pd.dgn PLOT DATE : 31-AUG-2016 15:35 PLOT BY : dotmzc PLOT NAME : 021204 pd.i PLOT SCALE : 40:1
WISDOT/CADDS SHEET 42

2

2

N

REMOVE EXISTING
STORM SEWER

CONCRETE DRIVEWAY
6-INCH REQ'D

SAWING REQ'D

BASE AGGREGATE DENSE

CONCRETE DRIVEWAY
6-INCH REQ'D

ASPHALT

GRGE

BLDG

HSE

TLE

TLE

TLE

EXISTING R/W

35'

35'

REMOVE EXISTING
PAVEMENT

20'

SLOPE INTERCEPTS

PI 322+57.63

318

319

320

STH 144

321

322

323

324

REMOVE EXISTING
STORM SEWER

REMOVE EXISTING
INLET

REMOVE EXISTING
CURB & GUTTER

REMOVE EXISTING
INLET

SIGN

SLOPE INTERCEPTS

14'

35'

CAUTION

20'

EXISTING R/W

GUY

GUY

TLE

REMOVE EXISTING
PAVEMENT

BASE AGGREGATE DENSE

CONCRETE CURB & GUTTER
30-INCH TYPE D (TYP)

BASE AGGREGATE DENSE

ASPHALT

NOTE: ALL DRIVEWAY APRONS ARE "CONCRETE DRIVEWAY 6-INCH"
UNLESS NOTED OTHERWISE.

PROJECT NO: 6525-06-71	HWY: STH 144	COUNTY: SHEBOYGAN	PLAN DETAIL	SHEET E

FILE NAME : F:\d3_652506\021205_pd.dgn PLOT DATE : 31-AUG-2016 15:44 PLOT BY : dotmzc PLOT NAME : 021205 pd.i PLOT SCALE : 40:1
WISDOT/CADDS SHEET 42

2

N

2

BASE AGGREGATE DENSE 3/4-INCH REQ'D
INSTEAD OF SALVAGED TOPSOIL, FERTILIZER, SEED AND EROSION MAT BETWEEN BACK OF CURB & SLOPE INTERCEPTS

ASPHALT
HSE

CONCRETE DRIVEWAY
6-INCH REQ'D

CONCRETE SIDEWALK
REQ'D

BASE AGGREGATE DENSE

CONCRETE DRIVEWAY
6-INCH REQ'D

BLDG

TLE

REMOVE EXISTING
PAVEMENT

REMOVE EXISTING
SIDEWALK

EXISTING R/W

SLOPE INTERCEPT

Pl 328+50.83

REMOVE EXISTING
PAVEMENT

SIGN

324

325

326

REMOVE EXISTING
STORM SEWER

327

STH 144

328

329

330

REMOVE EXISTING
CURB & GUTTER

REMOVE EXISTING
STORM SEWER

REMOVE EXISTING
CURB & GUTTER

REMOVE EXISTING
INLET

REMOVE EXISTING
STORM SEWER

GUY

REMOVE EXISTING
INLET

CAUTION

SLOPE INTERCEPT

EXISTING R/W

REMOVE EXISTING
SIDEWALK

SIGN

SAWING REQ'D
(TYP)

ASPHALT

CONCRETE CURB & GUTTER
30-INCH TYPE D TYP

HSE

CONCRETE SIDEWALK
REQ'D

SAWING REQ'D
(TYP)

BLDG

BASE AGGREGATE DENSE

BASE AGGREGATE DENSE

REMOVE EXISTING
PAVEMENT

CONCRETE DRIVEWAY
6-INCH REQ'D

GRGE

BLDG

REMOVE EXISTING
CONCRETE MASONRY

NOTE: ALL DRIVEWAY APRONS ARE "CONCRETE DRIVEWAY 6-INCH" UNLESS NOTED OTHERWISE.

PROJECT NO:6525-06-71	HWY: STH 144	COUNTY: SHEBOYGAN	PLAN DETAIL	SHEET E

PRE_30

FILE NAME : F:\d3_652506\021206_pd.dgn PLOT DATE : 31-AUG-2016 16:02 PLOT BY : dotmzc PLOT NAME : 021206 pd.i PLOT SCALE : 40:1

WISDOT/CADDS SHEET 42

2

2

N

GRGE

BLDG

HSE

GRGE

WALLS

WALLS

SIGN

SIGN

SIGN

GUY

BASE AGGREGATE DENSE

13'

SLOPE INTERCEPTS

SAWING REQ'D
(TYP)

REMOVE CONCRETE
SIDEWALK

REMOVE EXISTING
PAVEMENT

EXISTING R/W

SAWING REQ'D
(TYP)

ASPHALT

GRUBBING REQ'D

ASPHALT

CONCRETE DRIVEWAY & APRON
8-INCH REQ'D

REMOVE EXISTING
PAVEMENT

TLE

ASPHALT

330 331 332 333 334 335 336

STH 144

REMOVE EXISTING
CURB & GUTTER

REMOVE EXISTING
STORM SEWER

REMOVE EXISTING
INLET

REMOVE EXISTING
CURB & GUTTER

CAUTION

SLOPE INTERCEPTS

24'

16'

EXISTING R/W

BASE AGGREGATE DENSE

REMOVE EXISTING
DRIVEWAY

CONCRETE DRIVEWAY
6-INCH REQ'D

BASE AGGREGATE DENSE ¾-INCH REQ'D
INSTEAD OF SALVAGED TOPSOIL, FERTILIZER, SEED AND EROSION MAT BETWEEN BACK OF CURB & SLOPE INTERCEPTS

BASE AGGREGATE DENSE

CONCRETE CURB & GUTTER
30-INCH TYPE D TYP

CONCRETE DRIVEWAY
6-INCH REQ'D

BASE AGGREGATE DENSE

NOTE: ALL DRIVEWAY APRONS ARE "CONCRETE DRIVEWAY 6-INCH" UNLESS NOTED OTHERWISE.

PROJECT NO:6525-06-71	HWY: STH 144	COUNTY: SHEBOYGAN	PLAN DETAIL	SHEET	E

PRE_31

FILE NAME : F:\d3_652506\021207_pd.dgn PLOT DATE : 31-AUG-2016 16:12 PLOT BY : dotmzc PLOT NAME : 021207 pd.i PLOT SCALE : 40:1

WISDOT/CADDS SHEET 42

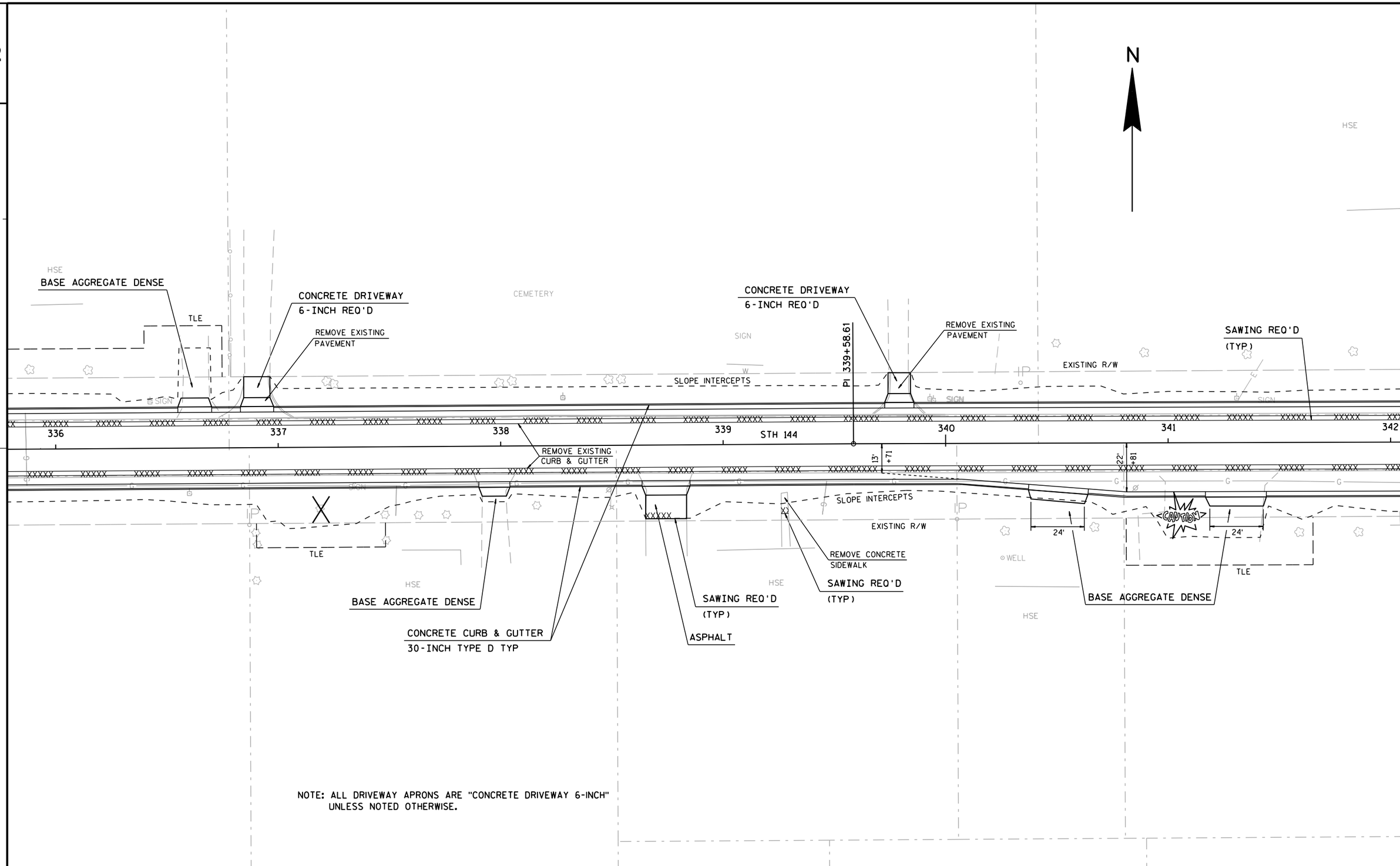

PROJECT NO:6525-06-71	HWY:STH 144	COUNTY:SHEBOYGAN	PLAN DETAIL	SHEET	E

FILE NAME : F:\d3_652506\021208_pd.dgn PLOT DATE : 27-JUL-2016 15:47 PLOT BY : dotmzc PLOT NAME : 021208 pd.i PLOT SCALE : 40:1

PRE_32

WISDOT/CADDS SHEET 42

2

2

N

SILVER CREEK RD

STA 81+28
SAWING ASPHALT REQ'D

CONCRETE MEDIAN
BLUNT NOSE

CONCRETE CURB
TYPE D

10:1 TAPER

2.3'R

14.75'
+01.30

80+77.75
22.4' RT

STA 342+84.15 STH 144 =
STA 80+00 SILVER CREEK ROAD

+78
+59

TAPER CURB HEAD
6" TO 0" IN 10'

R/W LINE

80+33.9
62.8' RT

TYPE D INTERSECTION

STA 342+63 LT REMOVE
EXISTING 18"x105' CMCP

CONCRETE CURB & GUTTER
30-INCH TYPE D (TYP)

SAWING REQ'D
(TYP)

+58
+29

40'R

TLE

10'

15'
+78

15'
+58

81

PI 342+80.99

EXISTING R/W

SLOPE INTERCEPTS

SAWING REQ'D
(TYP)

REMOVE EXISTING
PAVEMENT

TAPER CURB HEAD
6" TO 0" IN 10'

CONCRETE DRIVEWAY
6-INCH REQ'D (TYP)

ASPHALTIC FLUME REQ'D

EXISTING R/W

SLOPE INTERCEPTS

342 16' +09 18' +29 343 18' +59 344 345 STH 144 18' +42 16' +62 346 347

22' +31 22' +37 12' +37

SLOPE INTERCEPTS

EXISTING R/W

24'

TLE

REMOVE EXISTING
PAVEMENT

40'R

+38
+31

15'

11'

10'

STA 342+85.57 STH 144 =
STA 90+00 CTH DE

+38
+37

REMOVE EXISTING DRIVEWAY

SLOPE INTERCEPTS

EXISTING R/W

24'

TLE

TAPER CURB HEAD
6" TO 0" IN 10'

88+78

89

CTH DE

10:1 TAPER

STA 88+28
SAWING ASPHALT REQ'D

MODIFIED TYPE B2 INTERSECTION

NOTE: ALL DRIVEWAY APRONS ARE "CONCRETE DRIVEWAY 6-INCH" UNLESS NOTED OTHERWISE.

PROJECT NO:6525-06-71	HWY: STH 144	COUNTY: SHEBOYGAN	PLAN DETAIL	SHEET E

PRE_33

2

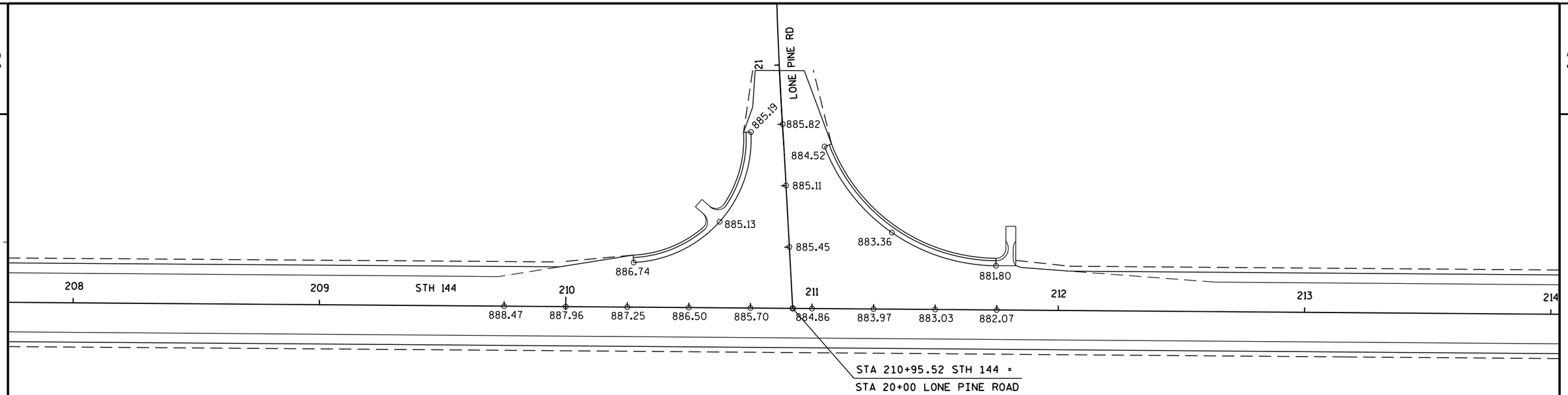

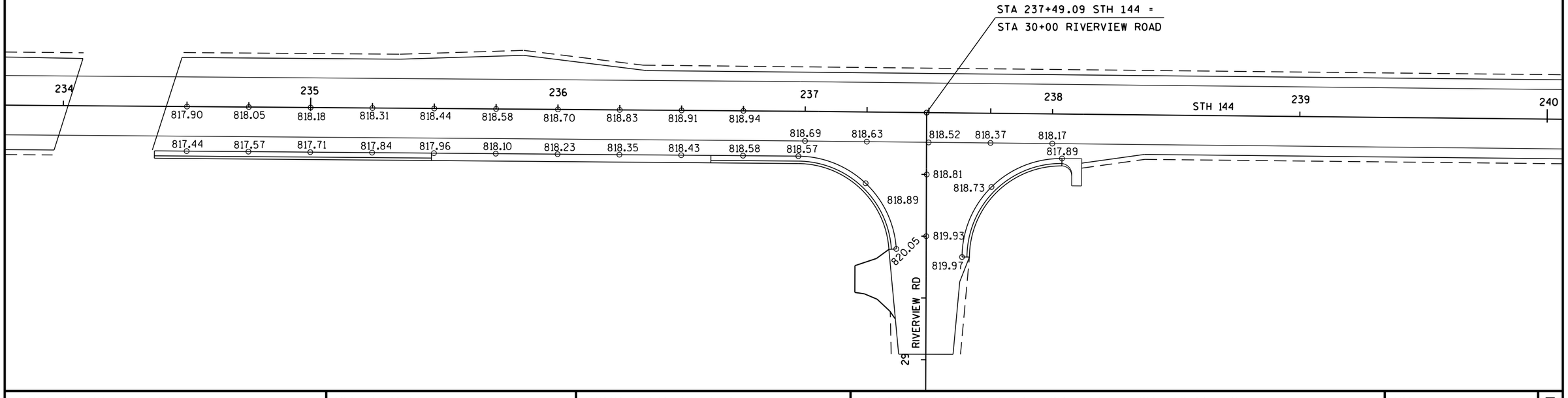

PROJECT NO: 6525-06-71	HWY: STH 144	COUNTY: SHEBOYGAN	PAVING GRADES (LONE PINE RD & RIVERVIEW RD)	SHEET	E

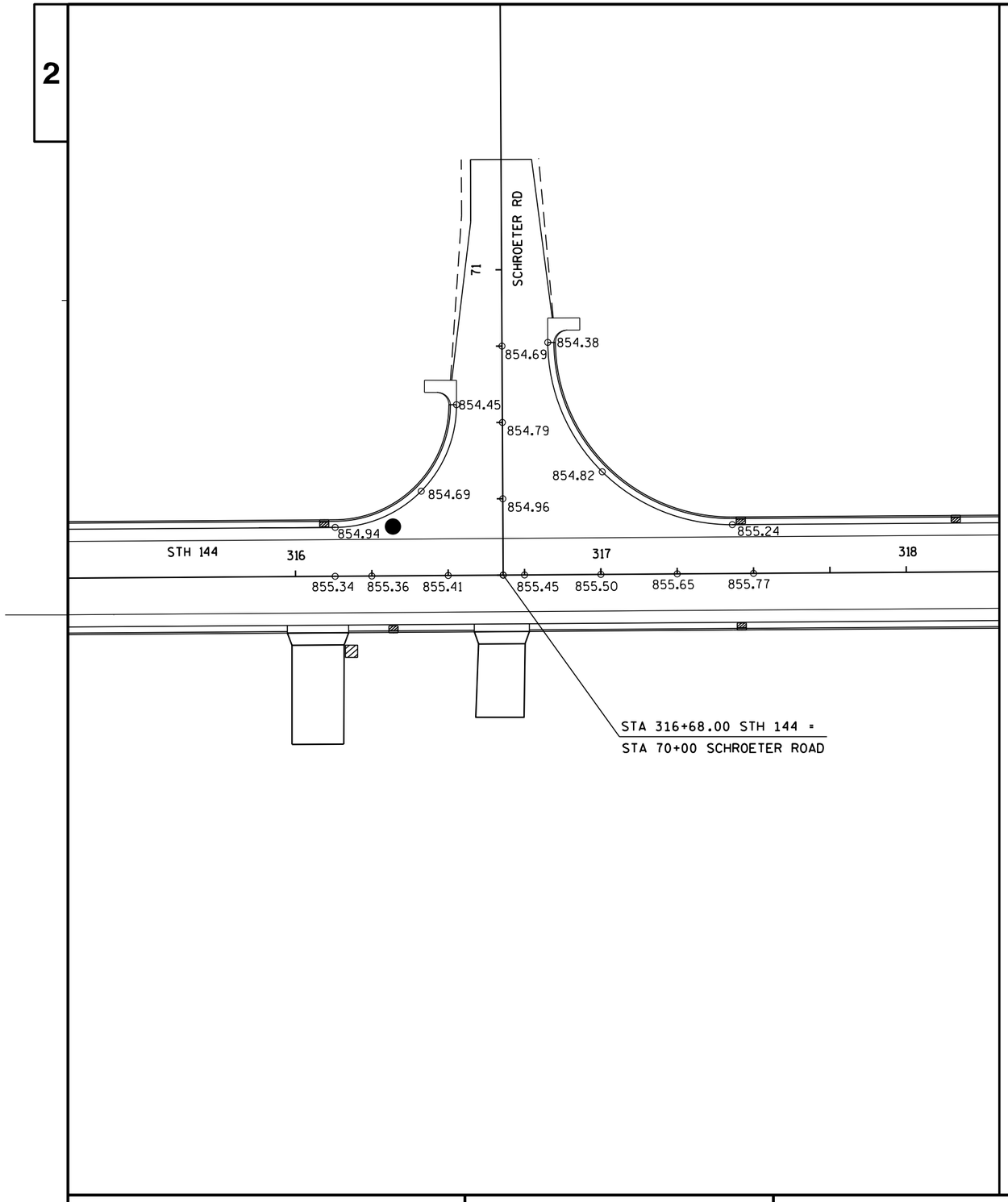

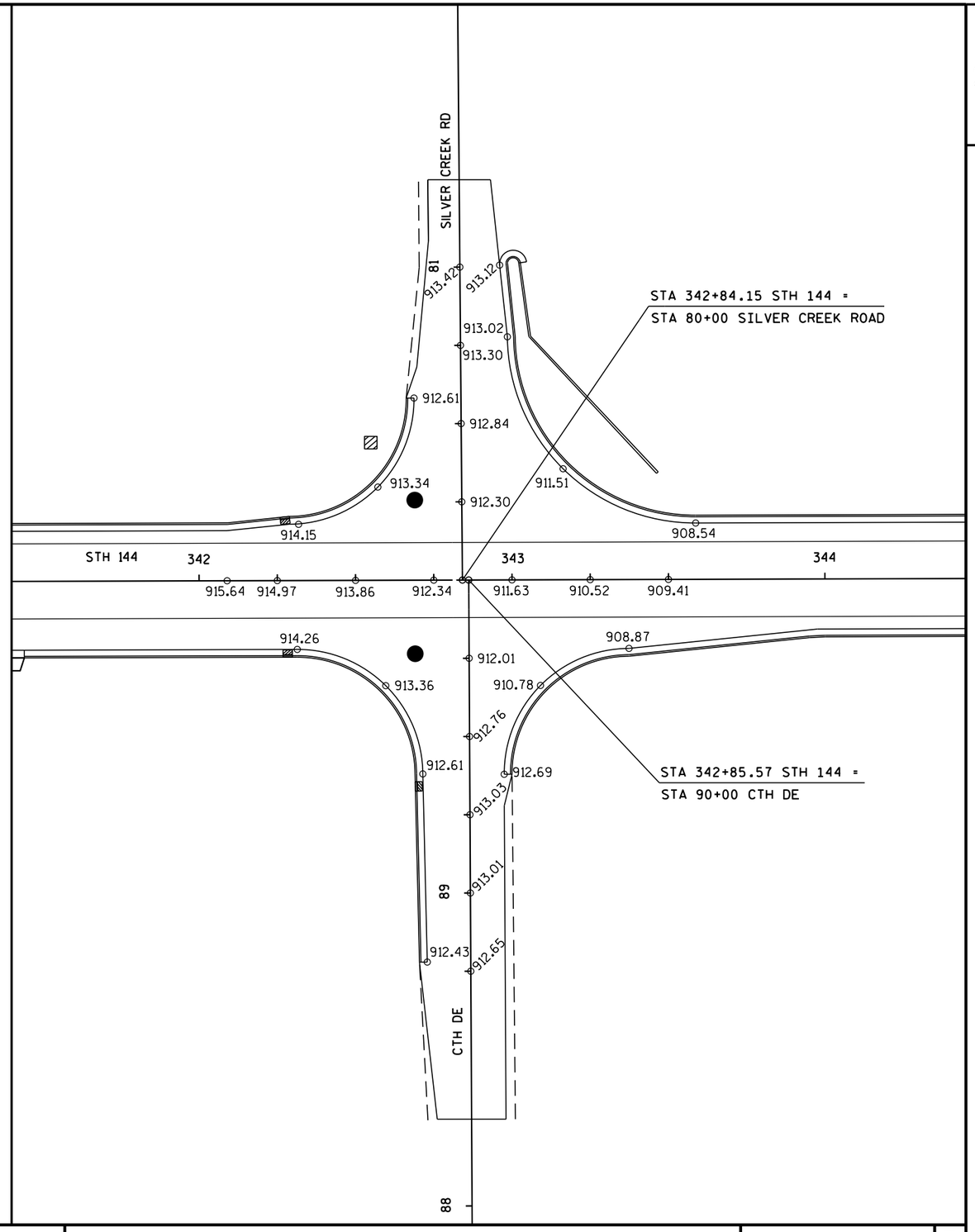

PROJECT NO: 6525-06-71	HWY: STH 144	COUNTY: SHEBOYGAN	PAVING GRADES (SCHROETER RD & CTH D/SILVER CREEK RD)	SHEET	E

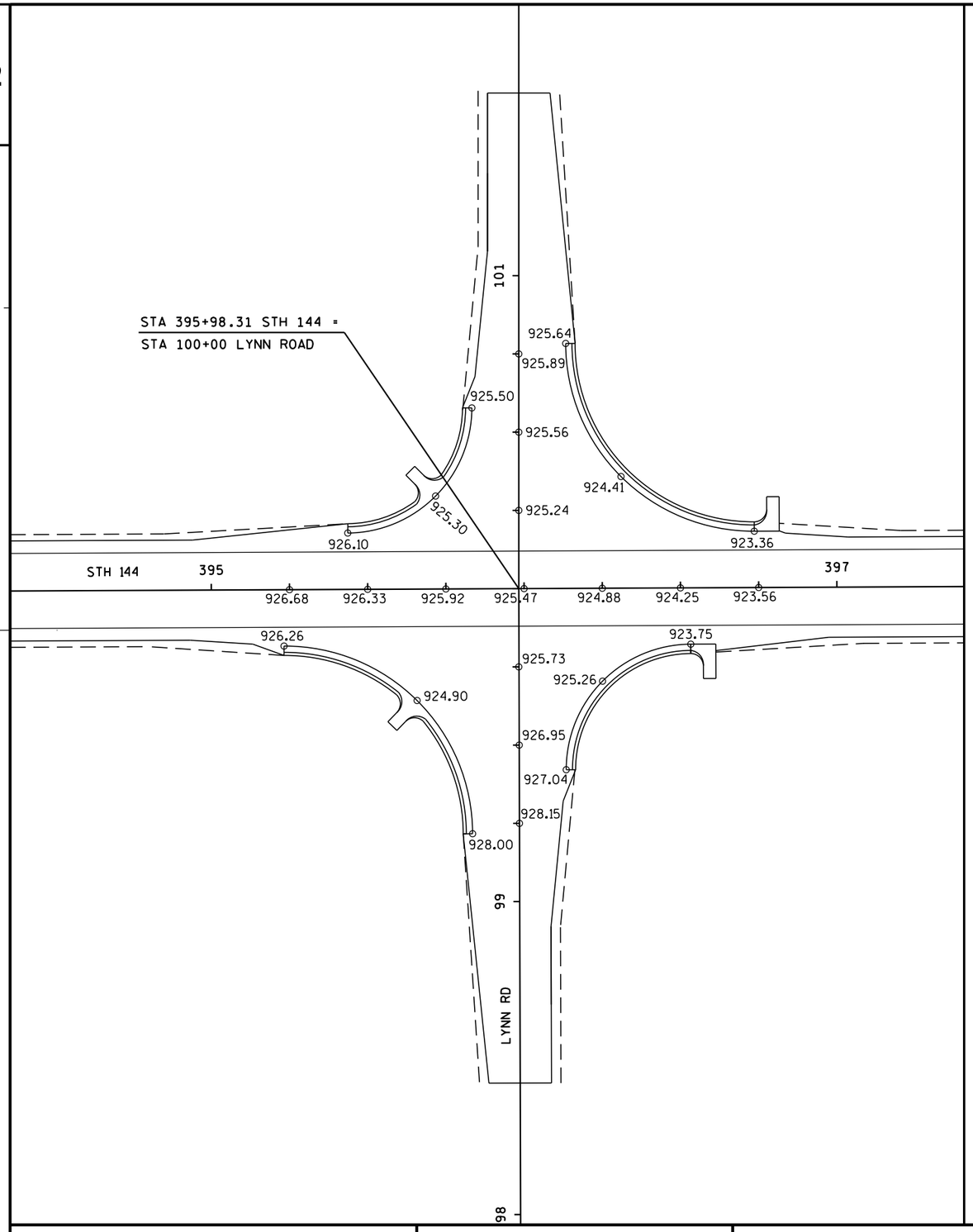

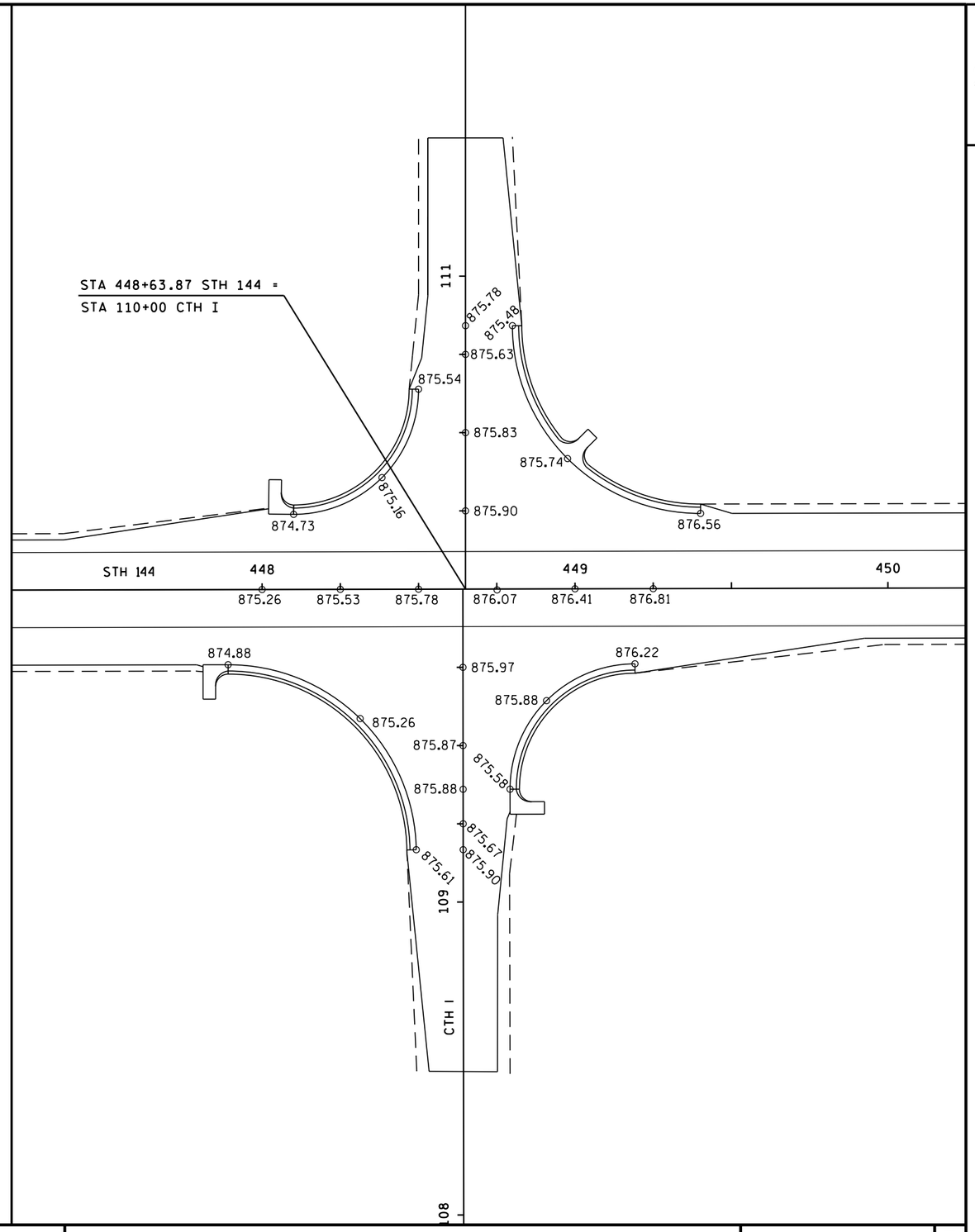

PROJECT NO: 6525-06-71	HWY: STH 144	COUNTY: SHEBOYGAN	PAVING GRADES (LYNN RD & CTH I)	SHEET E

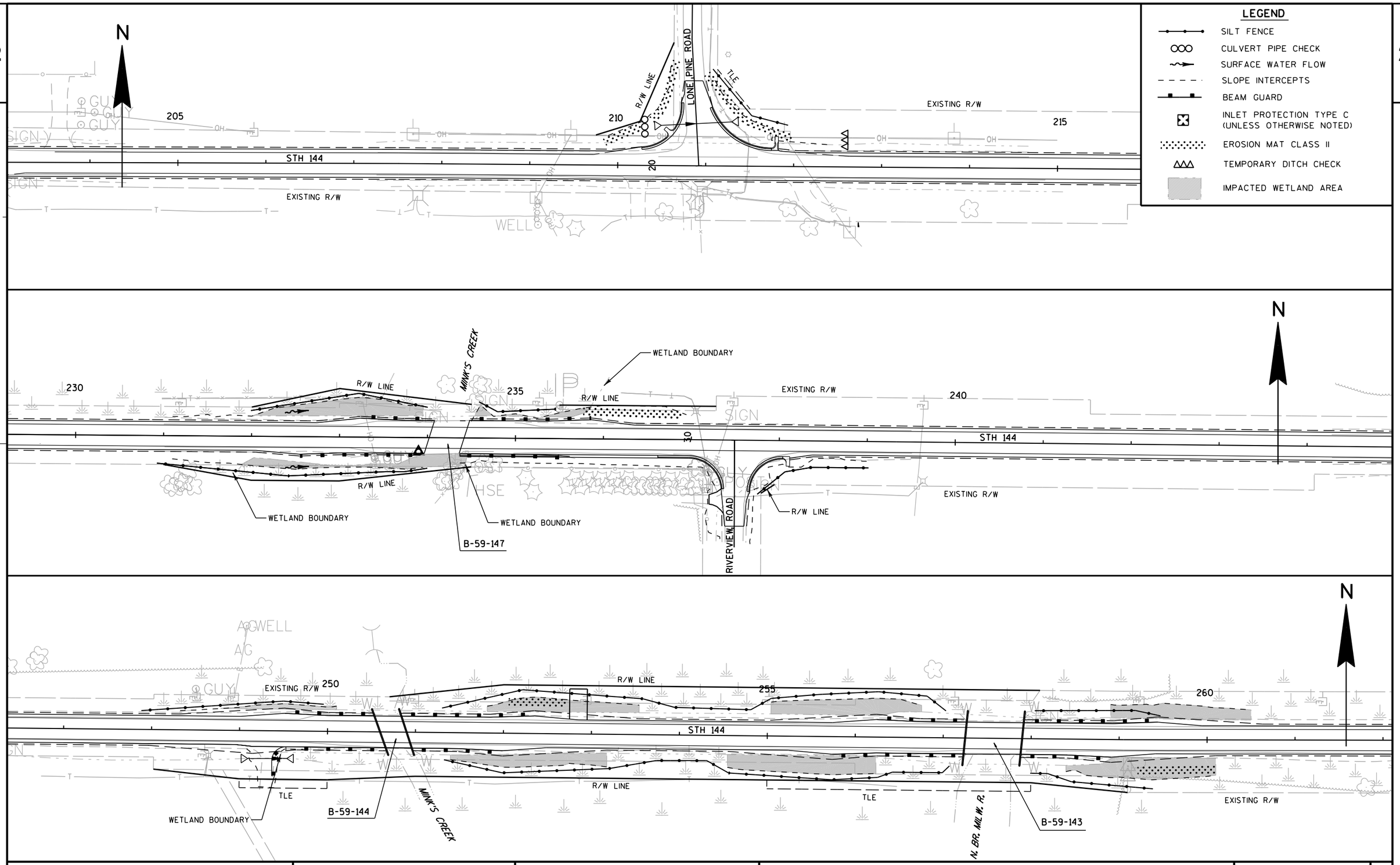

PROJECT NO:6525-06-71	HWY:STH 144	COUNTY:SHEBOYGAN	EROSION CONTROL	SHEET	E

FILE NAME : F:\d3_652506\022001_ec.dgn PLOT DATE : 23-AUG-2016 09:17 PLOT BY : dotmzc PLOT NAME : 022001ec.i PLOT SCALE : 100:1

PRE_37

WISDOT/CADDS SHEET 42

2

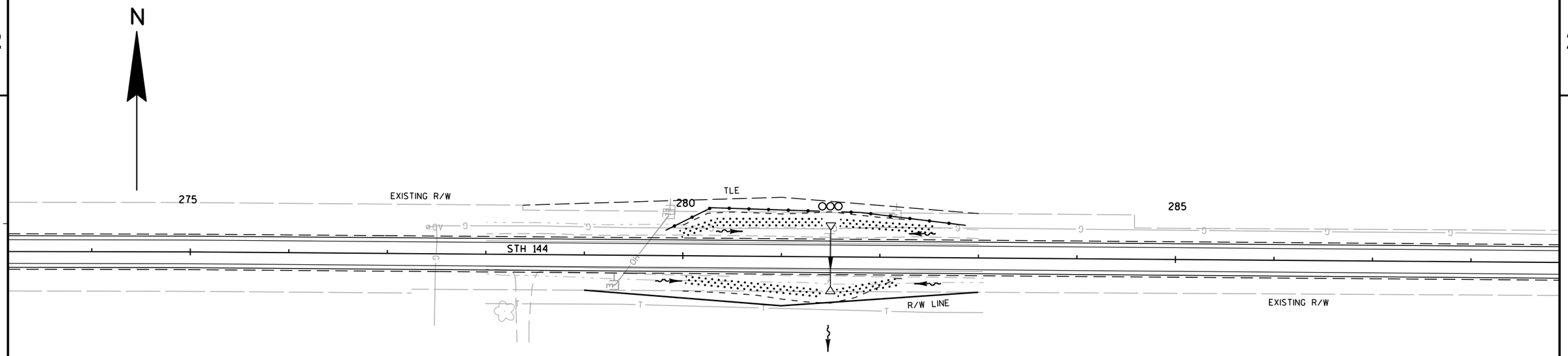

LEGEND

- SILT FENCE
- CULVERT PIPE CHECK
- SURFACE WATER FLOW
- SLOPE INTERCEPTS
- BEAM GUARD
- INLET PROTECTION TYPE C (UNLESS OTHERWISE NOTED)
- EROSION MAT CLASS II
- TEMPORARY DITCH CHECK
- IMPACTED WETLAND AREA

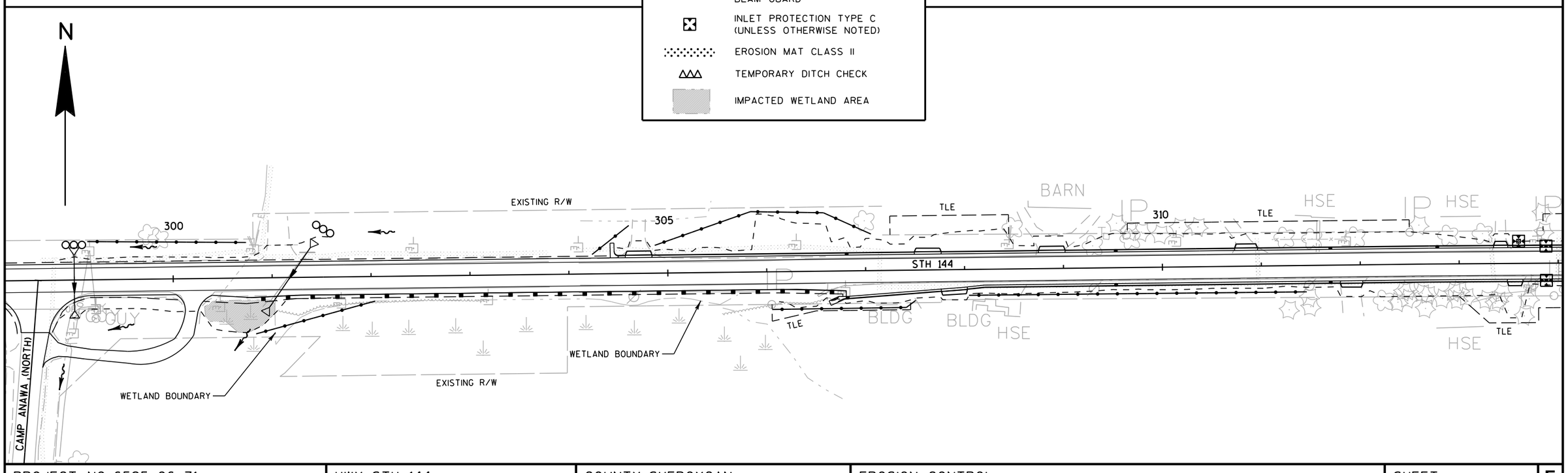

PROJECT NO: 6525-06-71	HWY: STH 144	COUNTY: SHEBOYGAN	EROSION CONTROL	SHEET	E

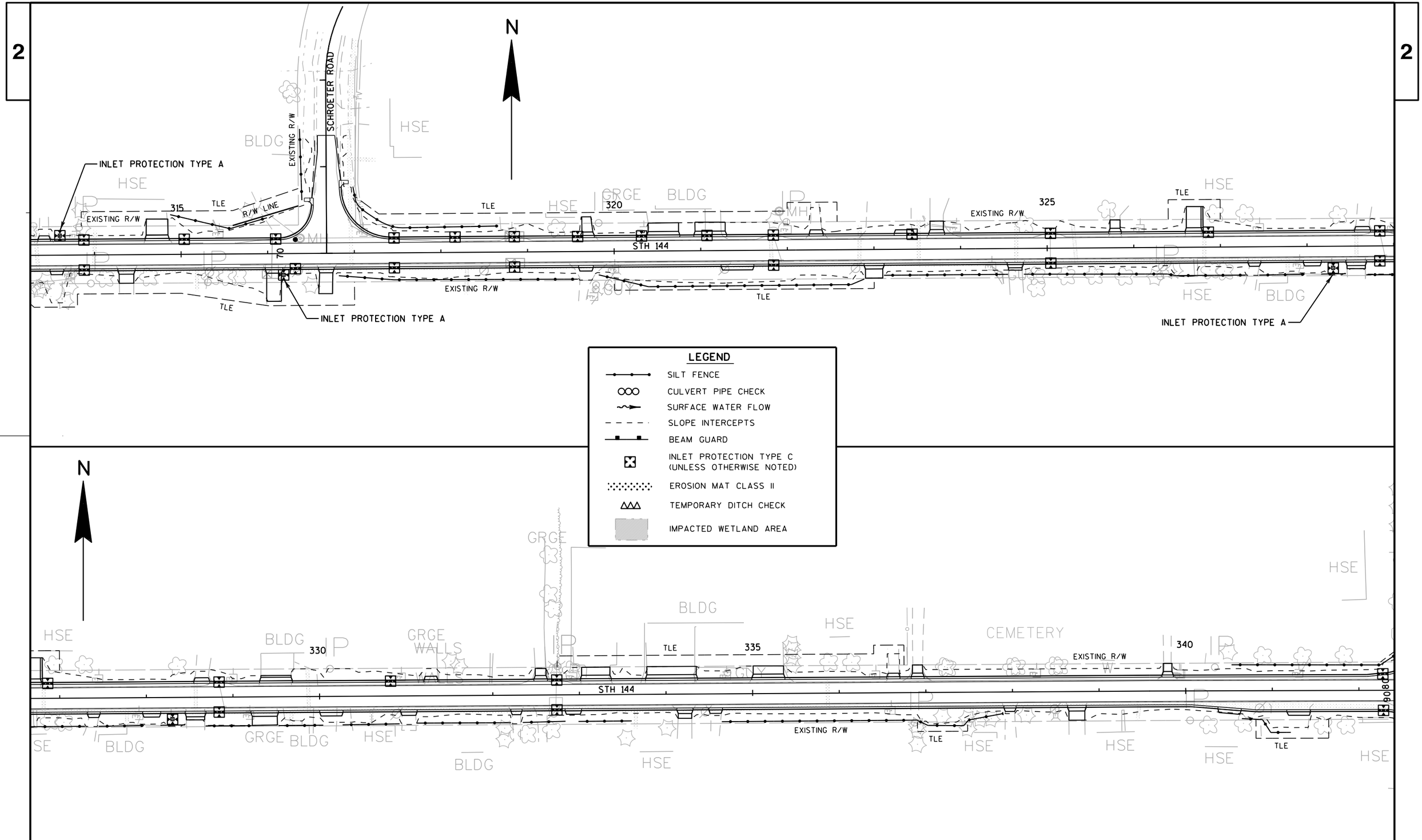

PROJECT NO:6525-06-71	HWY:STH 144	COUNTY:SHEBOYGAN	EROSION CONTROL	SHEET PRE_39	E

FILE NAME : F:\d3_652506\022003_ec.dgn PLOT DATE : 23-AUG-2016 09:17 PLOT BY : dotmzc PLOT NAME : 002003 ec.i PLOT SCALE : 100:1

WISDOT/CADDS SHEET 42

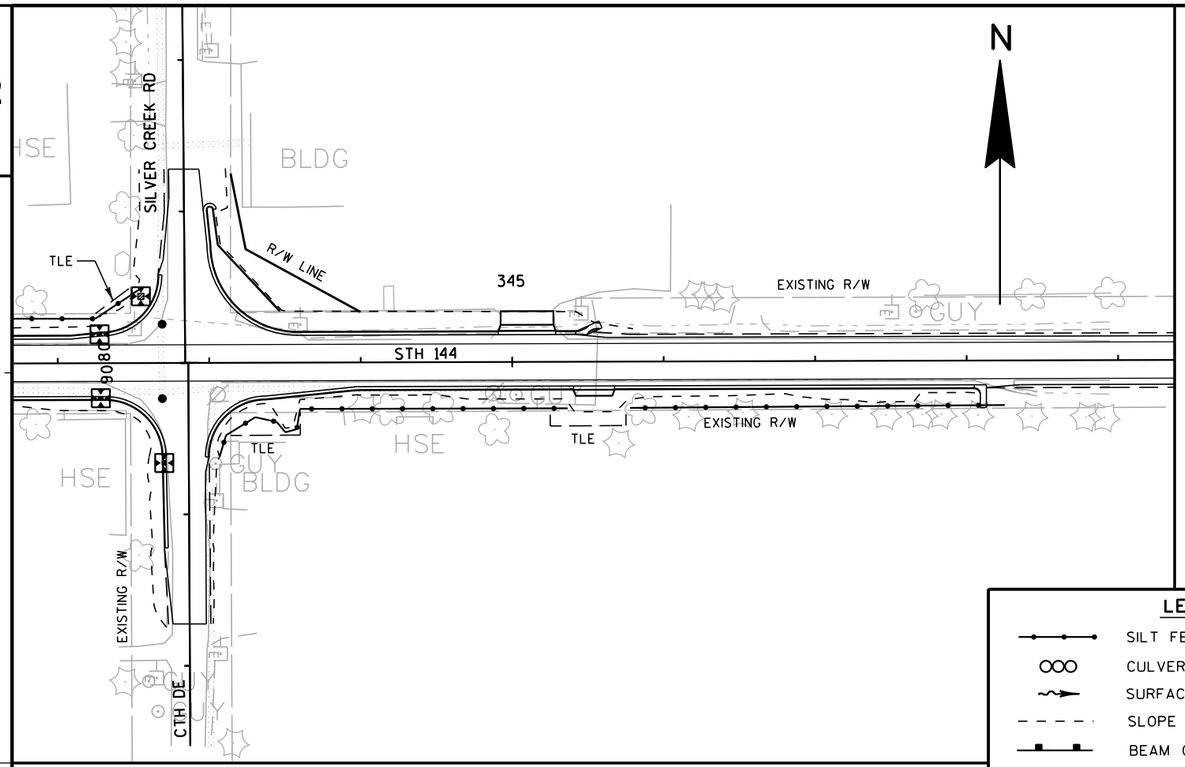

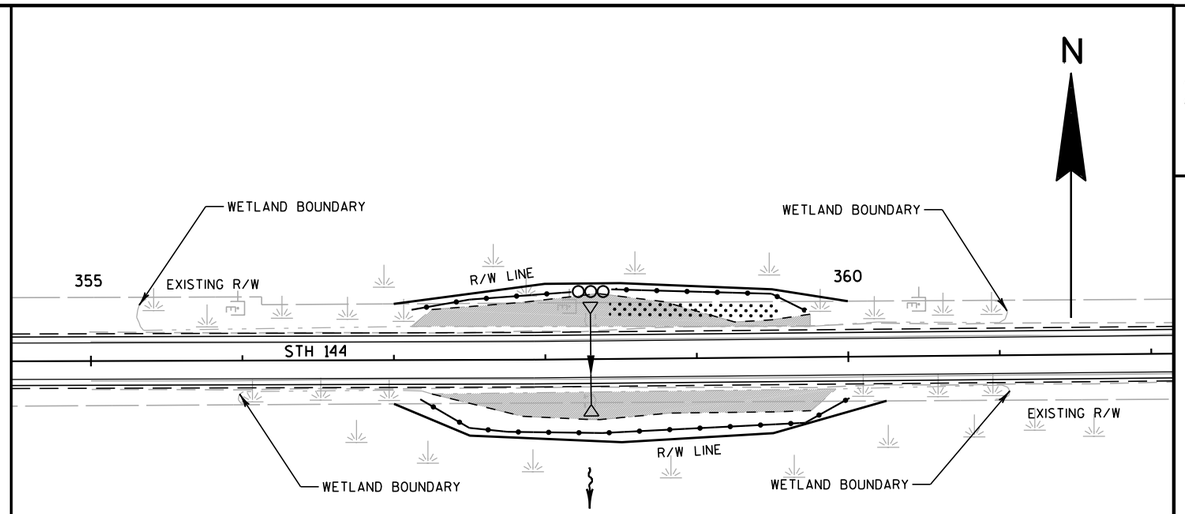

LEGEND

- SILT FENCE
- CULVERT PIPE CHECK
- SURFACE WATER FLOW
- SLOPE INTERCEPTS
- BEAM GUARD
- INLET PROTECTION TYPE C (UNLESS OTHERWISE NOTED)
- EROSION MAT CLASS II
- TEMPORARY DITCH CHECK
- IMPACTED WETLAND AREA

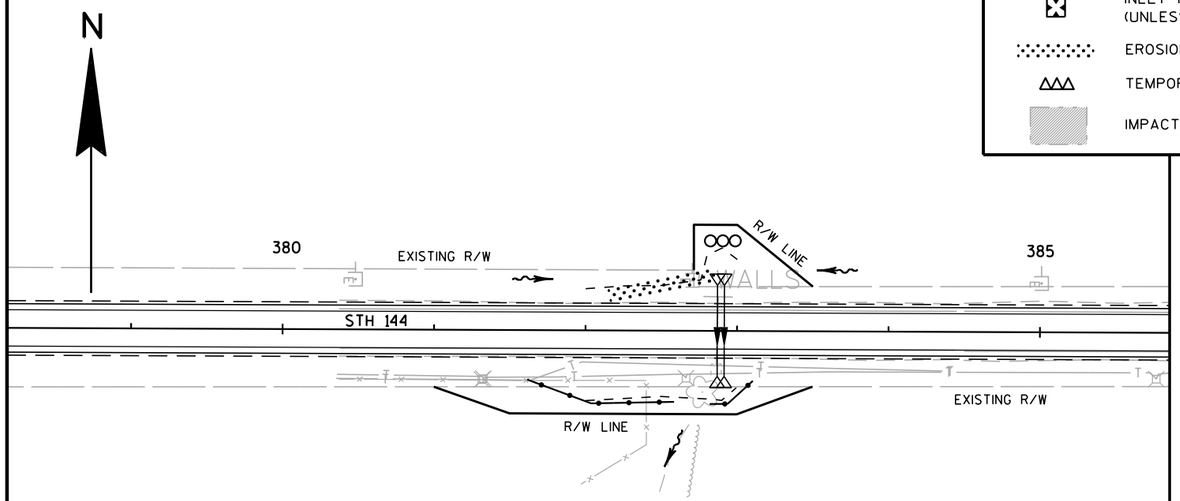

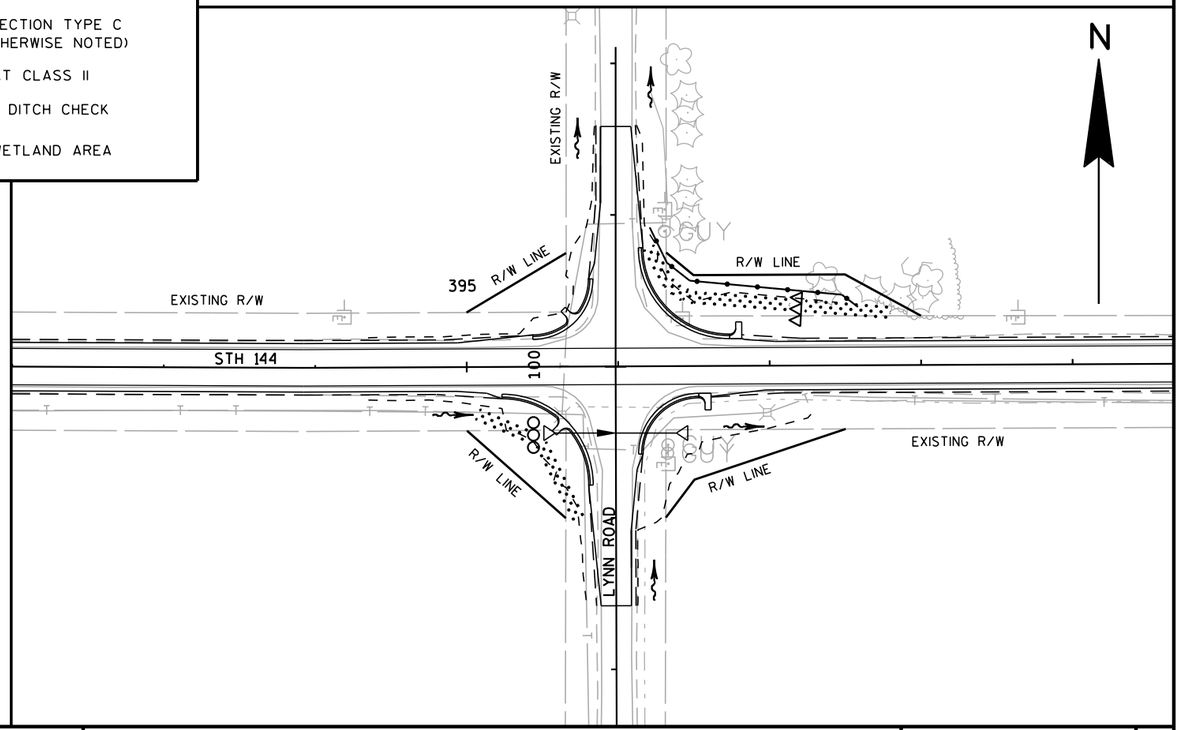

PROJECT NO: 6525-06-71	HWY: STH 144	COUNTY: SHEBOYGAN	EROSION CONTROL	SHEET PRE_40	E

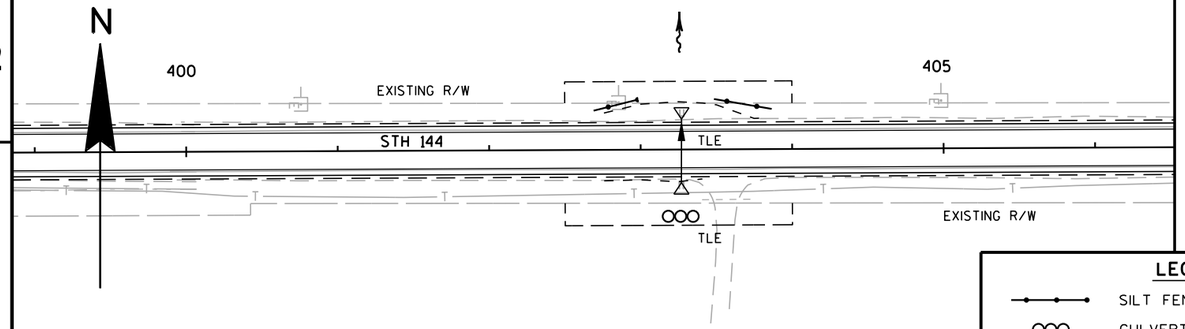

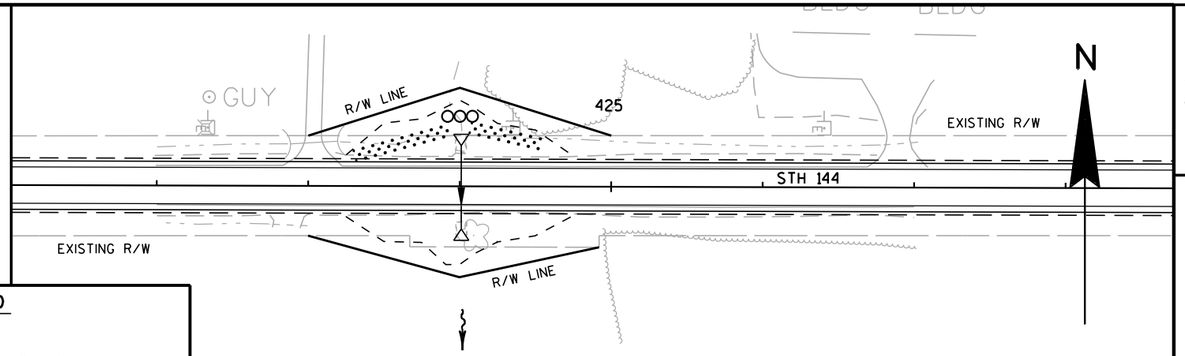

2

LEGEND

- SILT FENCE
- CULVERT PIPE CHECK
- SURFACE WATER FLOW
- SLOPE INTERCEPTS
- BEAM GUARD
- INLET PROTECTION TYPE C (UNLESS OTHERWISE NOTED)
- EROSION MAT CLASS II
- TEMPORARY DITCH CHECK
- IMPACTED WETLAND AREA

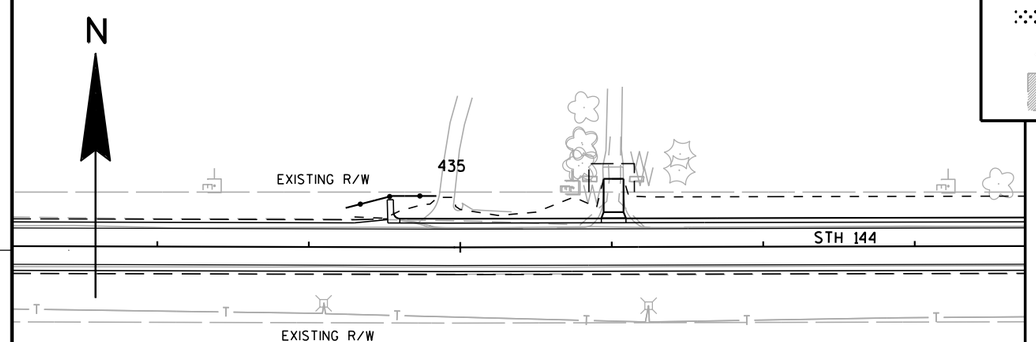

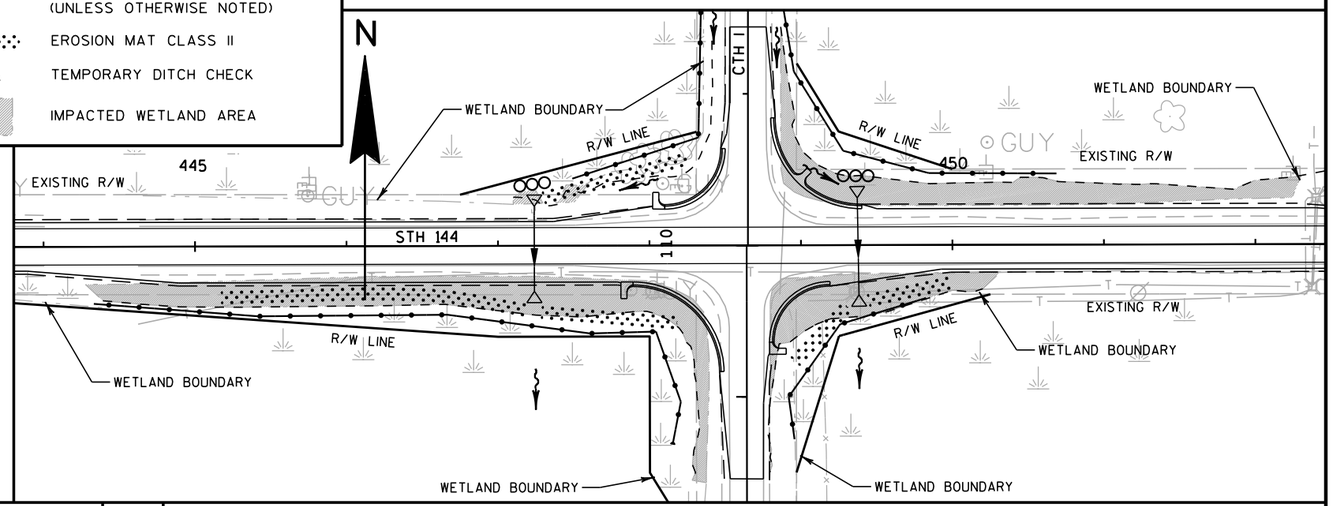

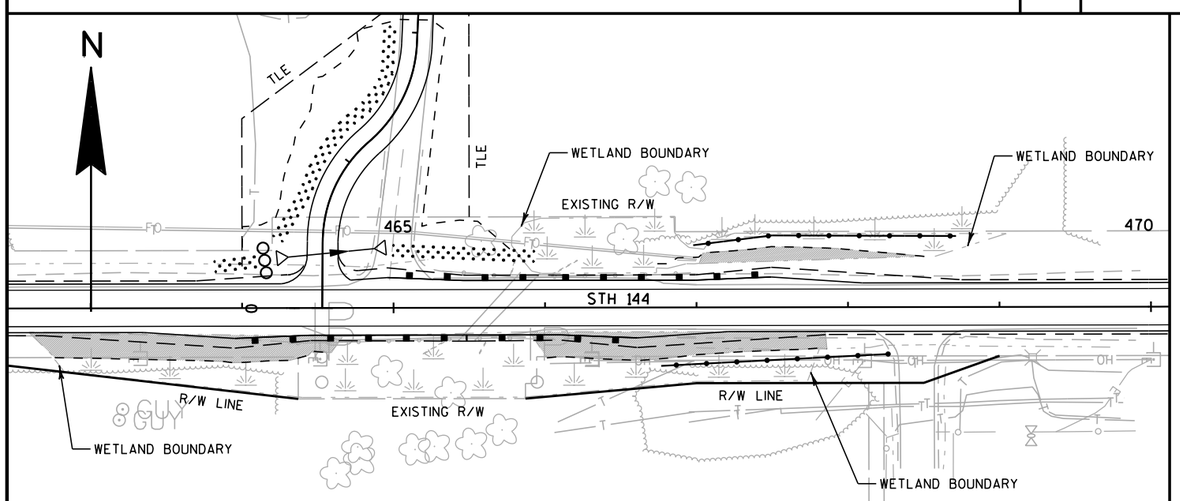

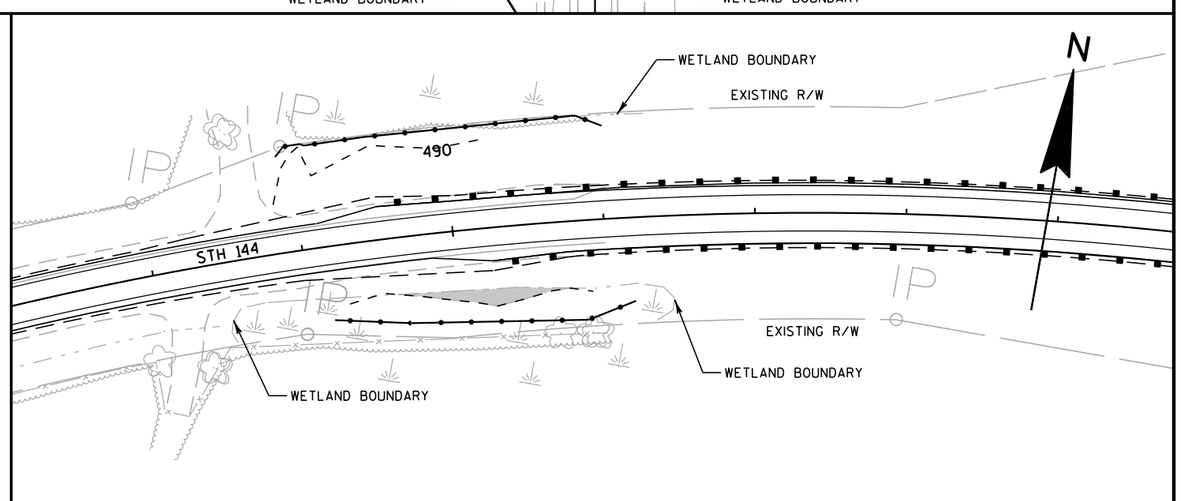

PROJECT NO: 6525-06-71	HWY: STH 144	COUNTY: SHEBOYGAN	EROSION CONTROL	SHEET PRE_41	E

2

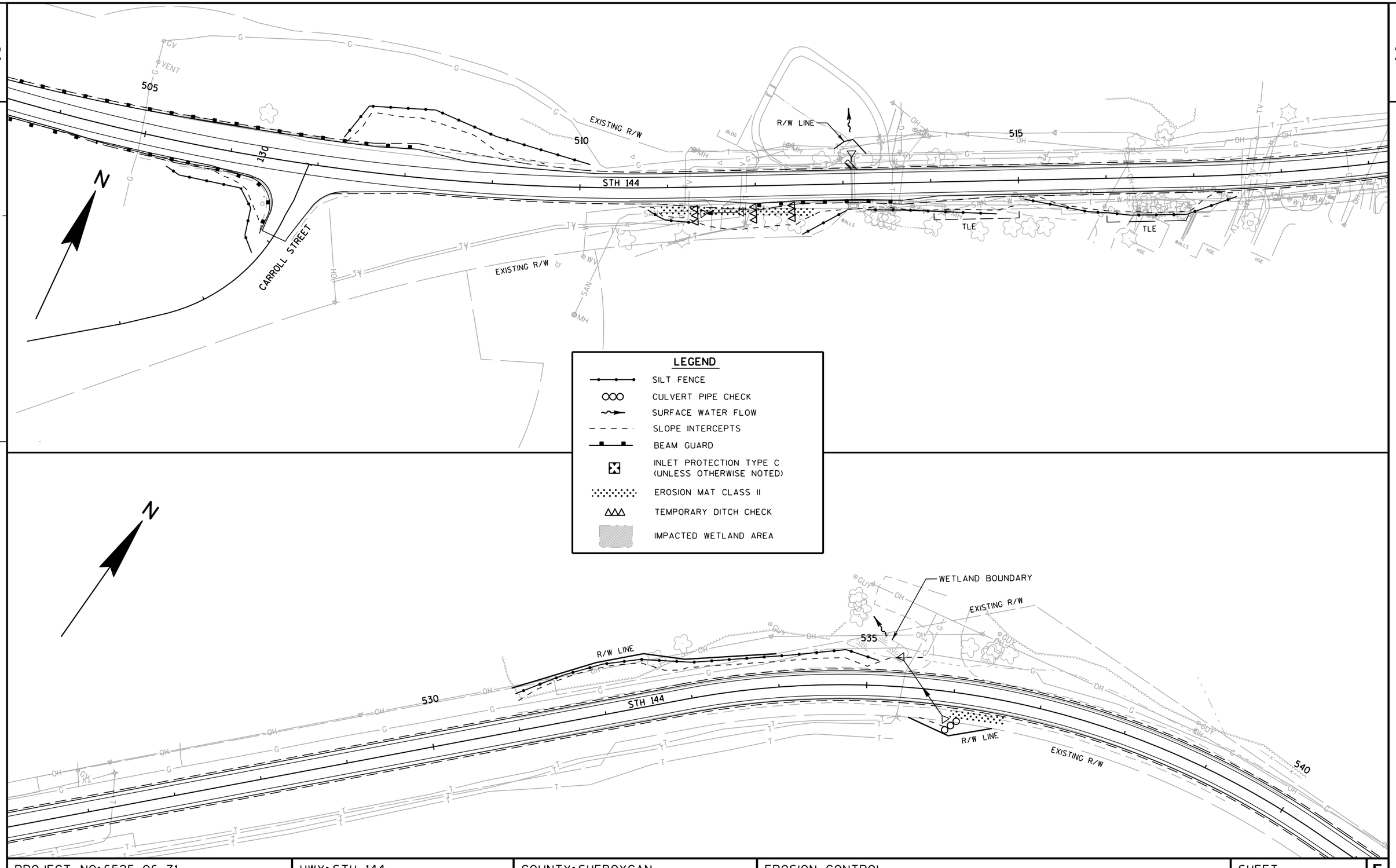

PROJECT NO: 6525-06-71	HWY: STH 144	COUNTY: SHEBOYGAN	EROSION CONTROL	SHEET	E

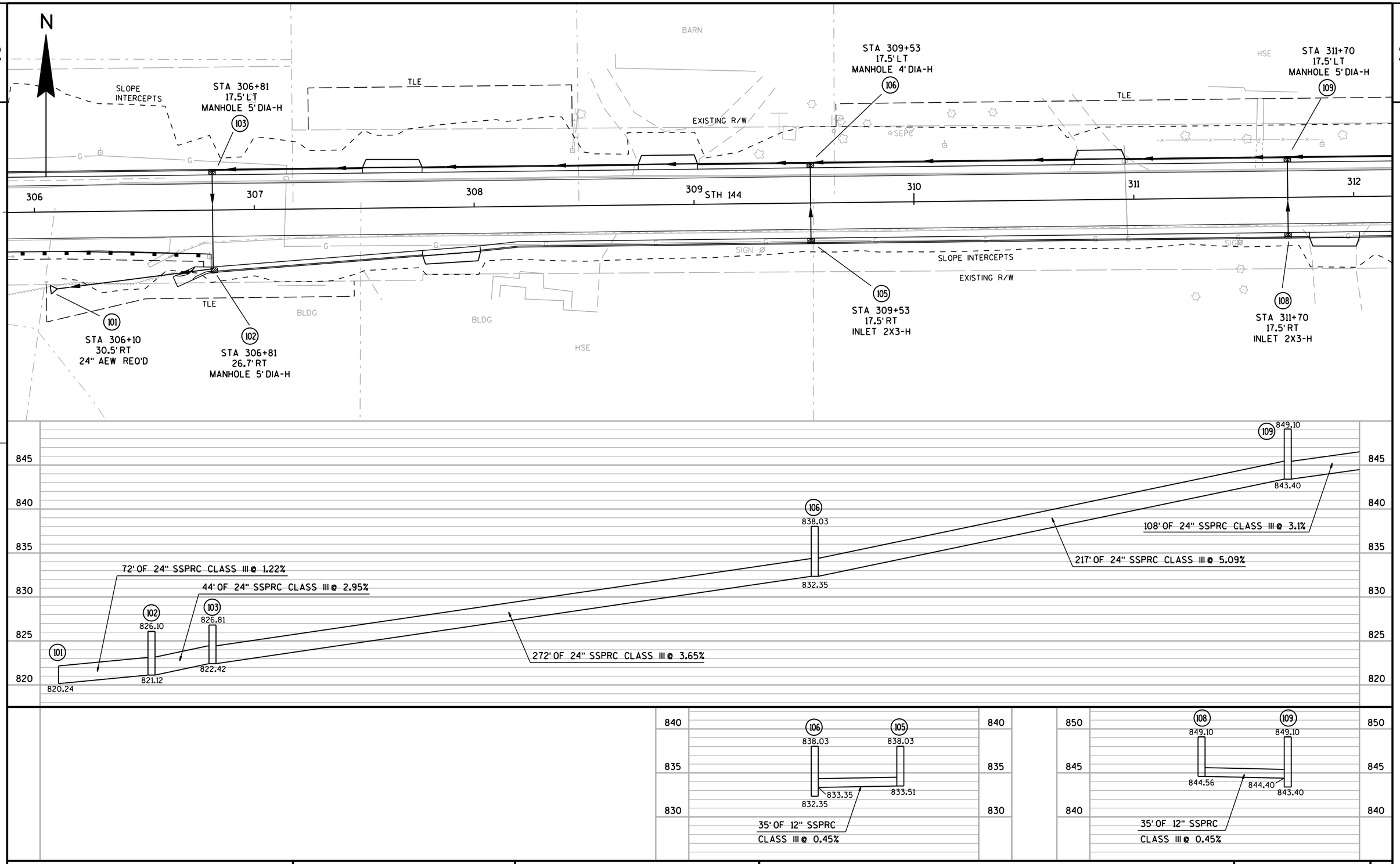

PROJECT NO: 6525-06-71	HWY: STH 144	COUNTY: SHEBOYGAN	STORM SEWER DETAIL	SHEET	E

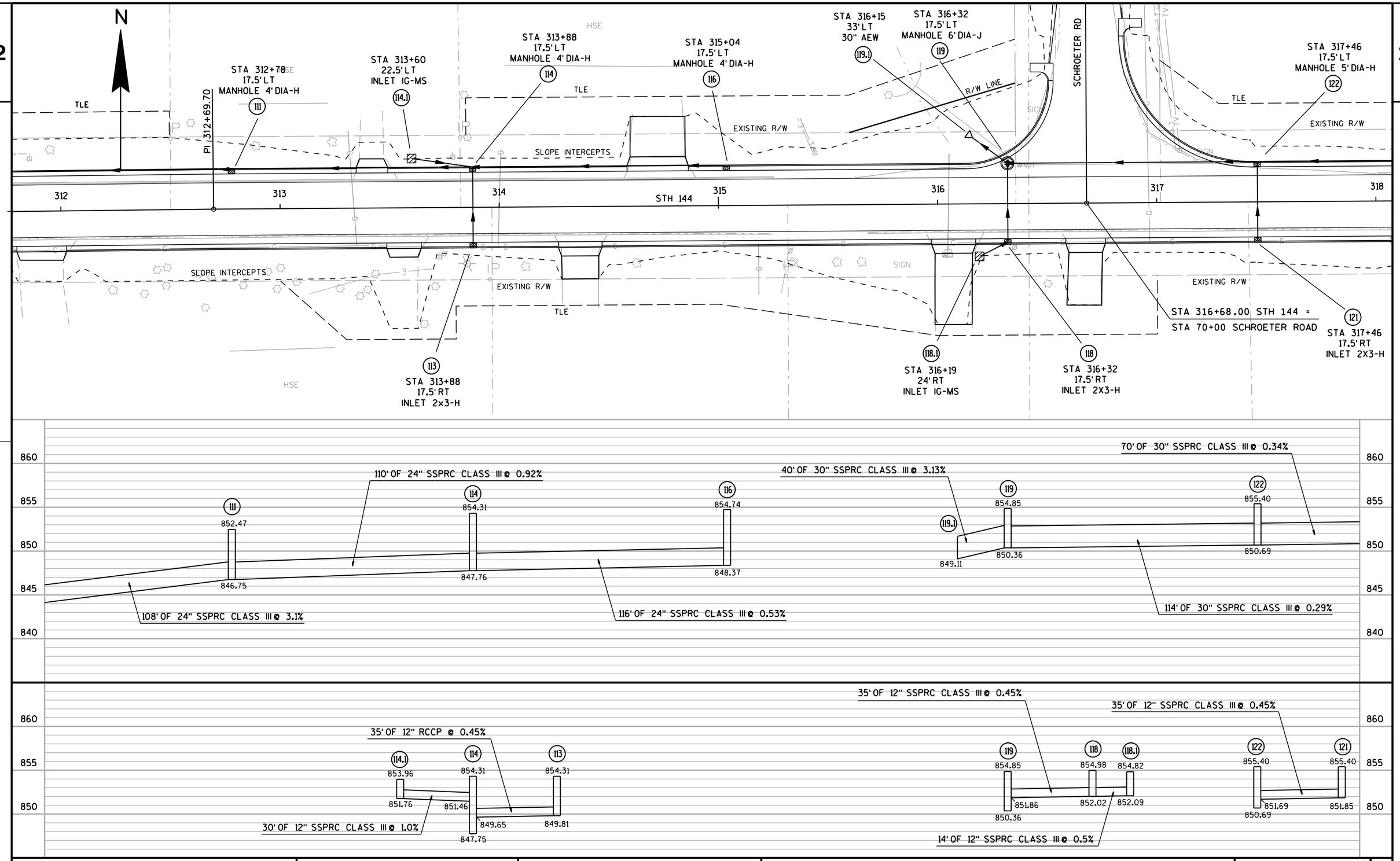

PROJECT NO: 6525-06-71	HWY: STH 144	COUNTY: SHEBOYGAN	STORM SEWER DETAIL	SHEET	E

FILE NAME : F:\d3_652506\022502_ss.dgn PLOT DATE : 27-JUL-2016 15:56 PLOT BY : dotmzc PLOT NAME : 022502 ss.i PLOT SCALE : 40:1

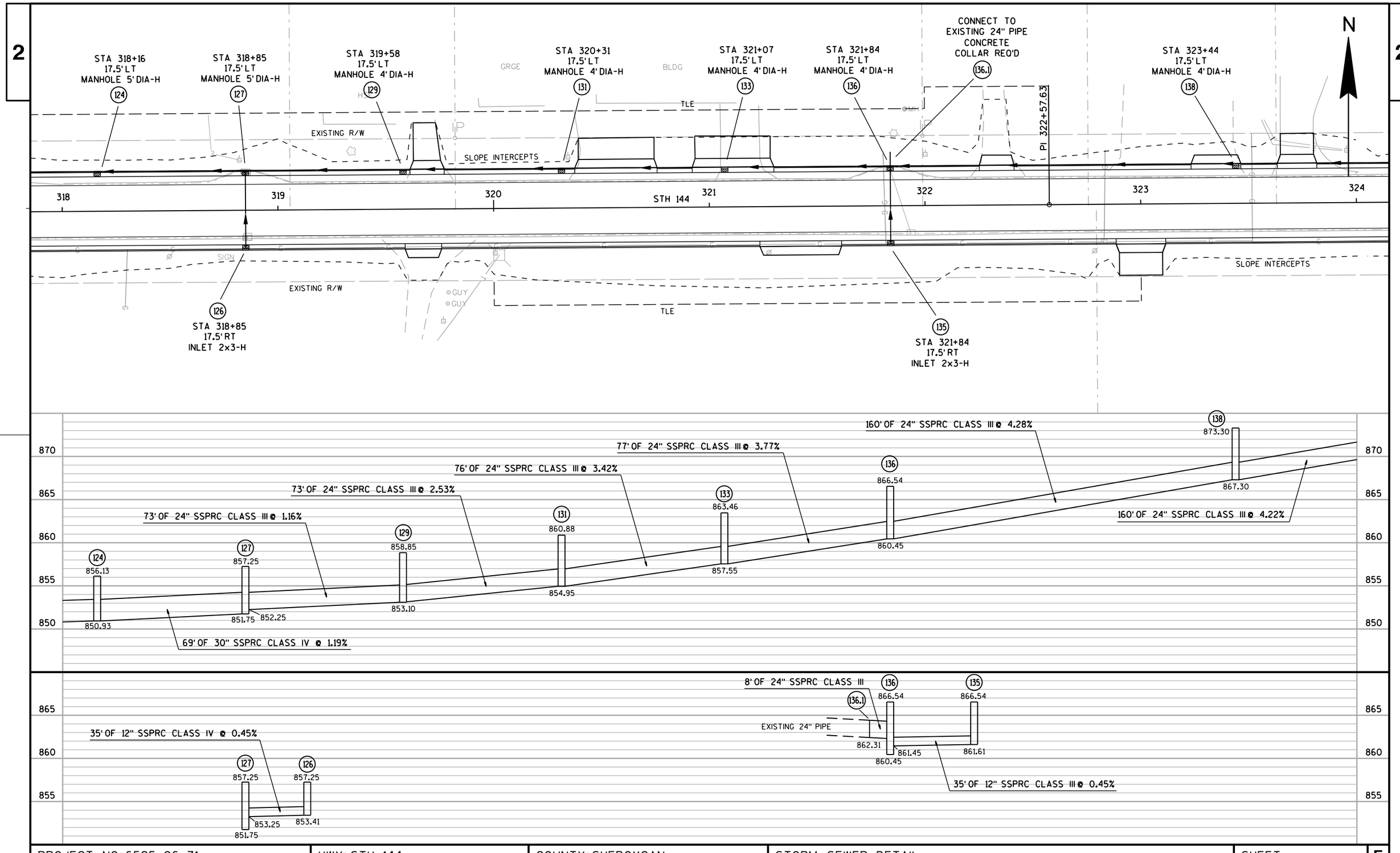

PROJECT NO: 6525-06-71	HWY: STH 144	COUNTY: SHEBOYGAN	STORM SEWER DETAIL	SHEET	E

FILE NAME : F:\d3_652506\022503_ss.dgn PLOT DATE : 27-JUL-2016 15:56 PLOT BY : dotmzc PLOT NAME : 022503 ss PLOT SCALE : 40:1

N

STA 325+04
17.5' LT
MANHOLE 4' DIA-H
141

STA 326+86
17.5' LT
MANHOLE 4' DIA-H
143

STA 328+84
17.5' LT
MANHOLE 4' DIA-H
146

PI 328+50.83

TLE

EXISTING R/W

SLOPE INTERCEPTS

SIGN

HSE

BLDG

GUY

324 325 326 327 STH 144 328 329 330

140
STA 325+04
17.5' RT
INLET 2x3-H

145.1
STA 328+30
25' RT
INLET IG-MS

145
STA 328+84
17.5' RT
INLET 2x3-H

GRGE

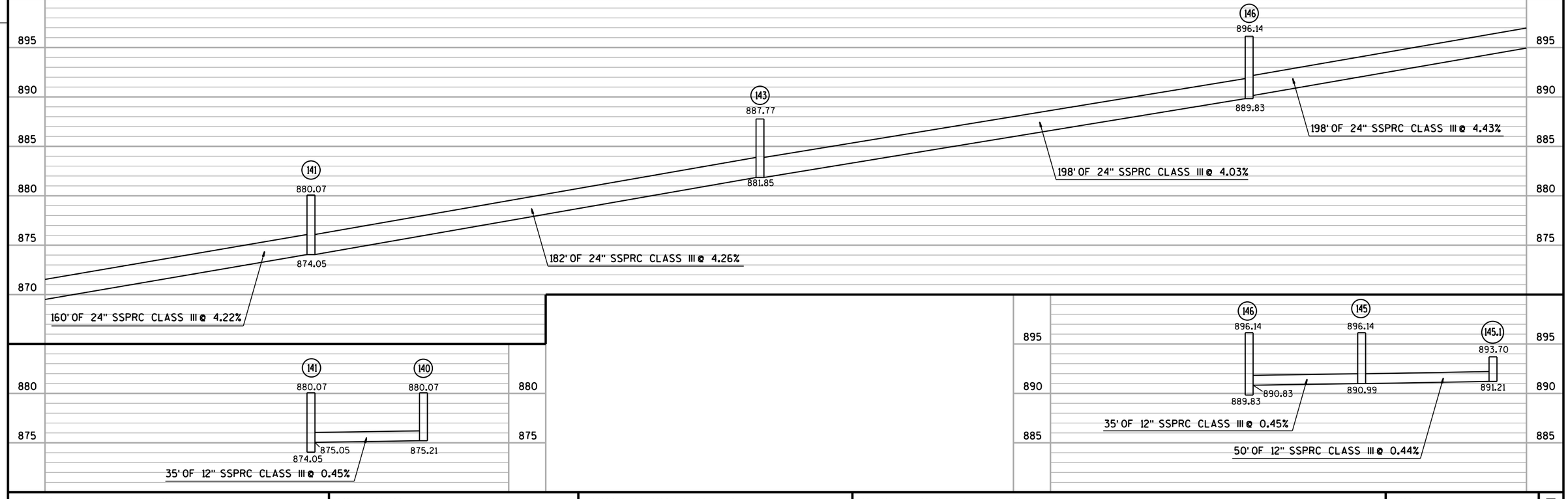

PROJECT NO: 6525-06-71	HWY: STH 144	COUNTY: SHEBOYGAN	STORM SEWER DETAIL	SHEET E

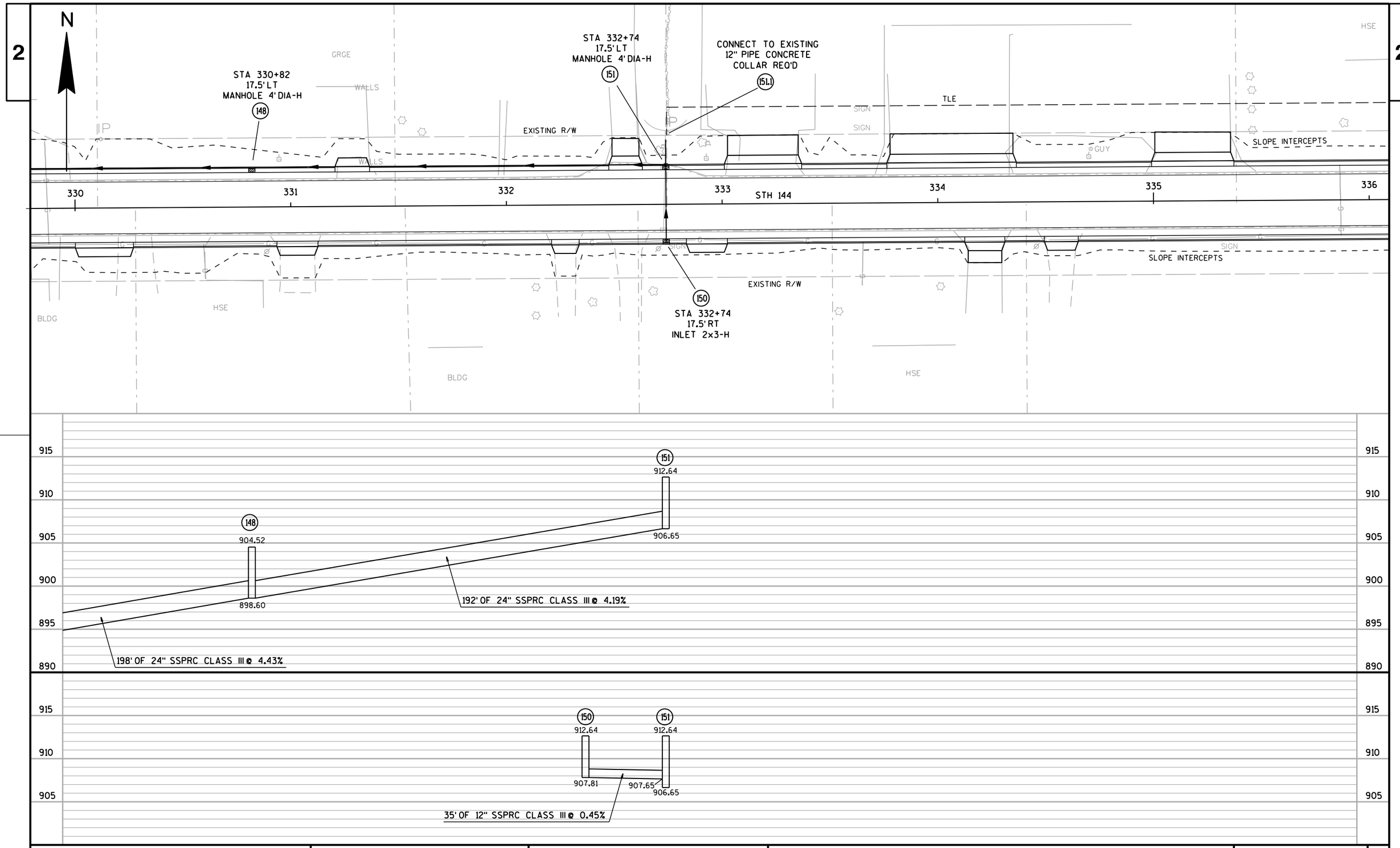

PROJECT NO: 6525-06-71	HWY: STH 144	COUNTY: SHEBOYGAN	STORM SEWER DETAIL	SHEET	E

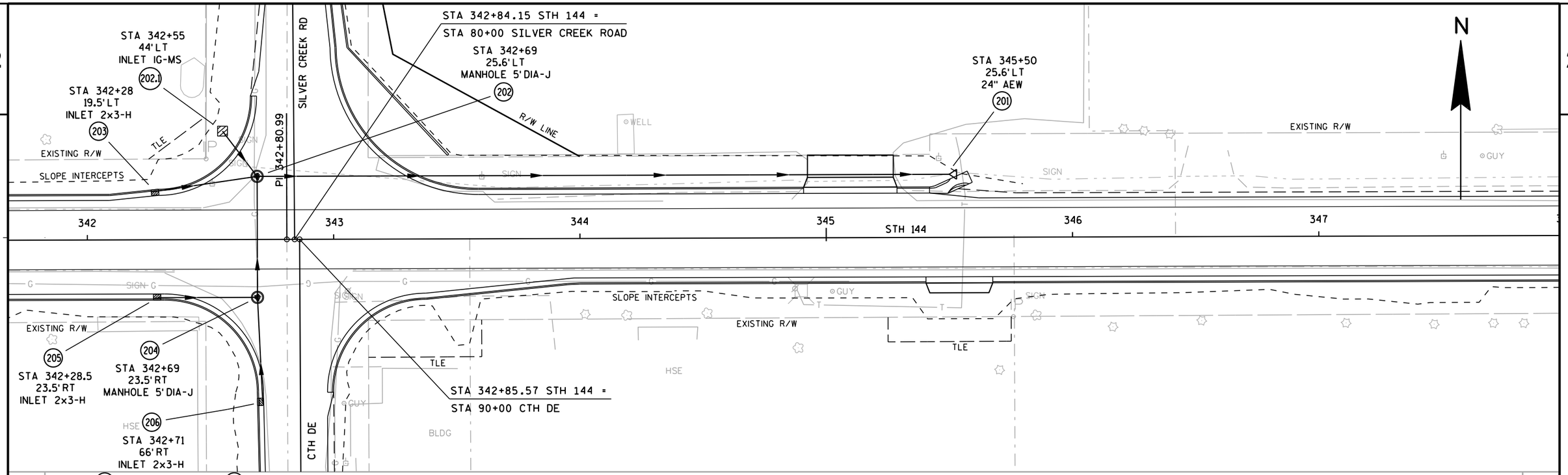

PROJECT NO: 6525-06-71	HWY: STH 144	COUNTY: SHEBOYGAN	STORM SEWER DETAIL	SHEET	E

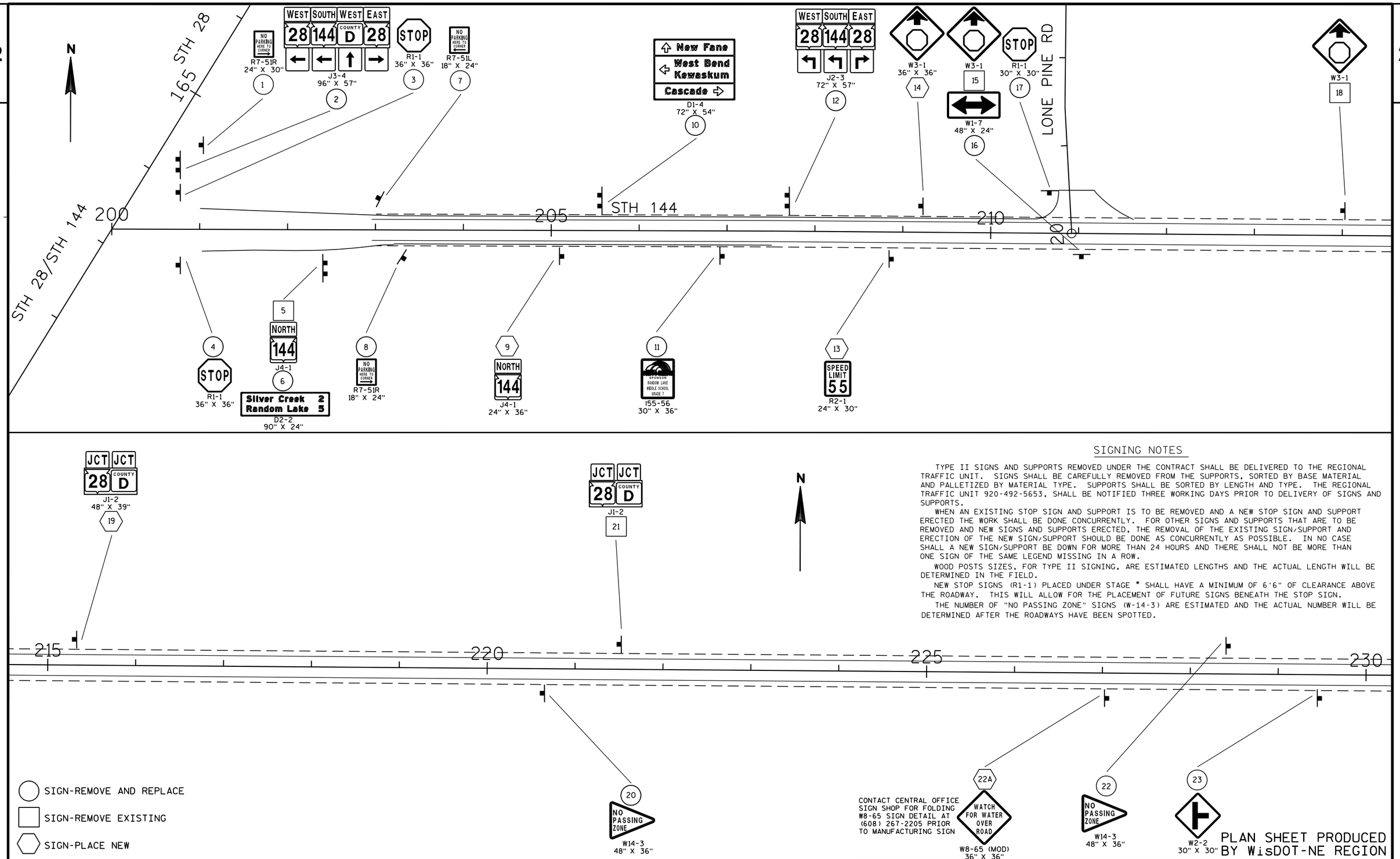

CONTACT CENTRAL OFFICE SIGN SHOP FOR FOLDING W8-65 SIGN DETAIL AT (608) 267-2205 PRIOR TO MANUFACTURING SIGN

SIGNING NOTES

TYPE II SIGNS AND SUPPORTS REMOVED UNDER THE CONTRACT SHALL BE DELIVERED TO THE REGIONAL TRAFFIC UNIT. SIGNS SHALL BE CAREFULLY REMOVED FROM THE SUPPORTS, SORTED BY BASE MATERIAL AND PALLETIZED BY MATERIAL TYPE. SUPPORTS SHALL BE SORTED BY LENGTH AND TYPE. THE REGIONAL TRAFFIC UNIT 920-492-5653, SHALL BE NOTIFIED THREE WORKING DAYS PRIOR TO DELIVERY OF SIGNS AND SUPPORTS.

WHEN AN EXISTING STOP SIGN AND SUPPORT IS TO BE REMOVED AND A NEW STOP SIGN AND SUPPORT ERECTED THE WORK SHALL BE DONE CONCURRENTLY. FOR OTHER SIGNS AND SUPPORTS THAT ARE TO BE REMOVED AND NEW SIGNS AND SUPPORTS ERECTED, THE REMOVAL OF THE EXISTING SIGN/SUPPORT AND ERECTION OF THE NEW SIGN/SUPPORT SHOULD BE DONE AS CONCURRENTLY AS POSSIBLE. IN NO CASE SHALL A NEW SIGN/SUPPORT BE DOWN FOR MORE THAN 24 HOURS AND THERE SHALL NOT BE MORE THAN ONE SIGN OF THE SAME LEGEND MISSING IN A ROW.

WOOD POSTS SIZES, FOR TYPE II SIGNING, ARE ESTIMATED LENGTHS AND THE ACTUAL LENGTH WILL BE DETERMINED IN THE FIELD.

NEW STOP SIGNS (R1-1) PLACED UNDER STAGE * SHALL HAVE A MINIMUM OF 6'6" OF CLEARANCE ABOVE THE ROADWAY. THIS WILL ALLOW FOR THE PLACEMENT OF FUTURE SIGNS BENEATH THE STOP SIGN.

THE NUMBER OF "NO PASSING ZONE" SIGNS (W-14-3) ARE ESTIMATED AND THE ACTUAL NUMBER WILL BE DETERMINED AFTER THE ROADWAYS HAVE BEEN SPOTTED.

PLAN SHEET PRODUCED BY WisDOT-NE REGION

PROJECT NO: 6525-06-71	HWY: STH 144	COUNTY: SHEBOYGAN	PERMANENT SIGNING	SHEET E

FILE NAME : N:\spo\traffic\SIGNING\Projects\6525-06-71 STH 144 Sheboygan Co\023201_ps.dgn PLOT DATE : 19-MAY-2016 08:25 PLOT BY : dotets PLOT NAME : PLOT SCALE : 100:1

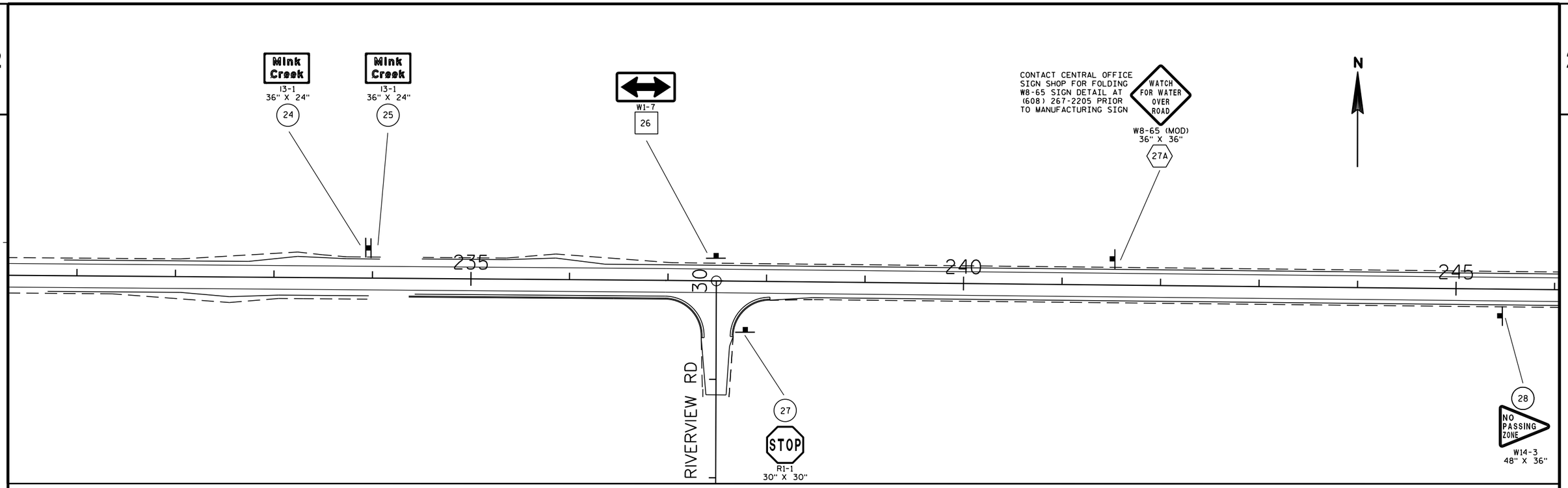

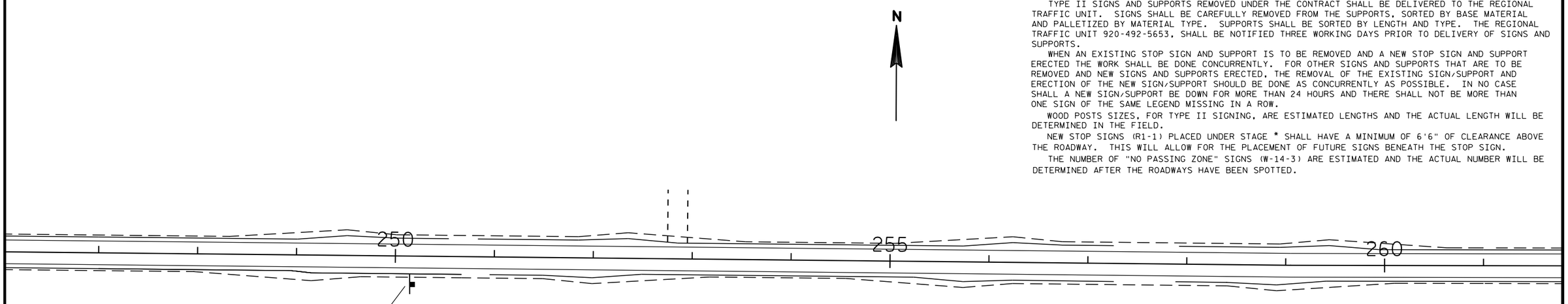

SIGN-REMOVE AND REPLACE

SIGN-REMOVE EXISTING

SIGN-PLACE NEW

SIGNING NOTES

TYPE II SIGNS AND SUPPORTS REMOVED UNDER THE CONTRACT SHALL BE DELIVERED TO THE REGIONAL TRAFFIC UNIT. SIGNS SHALL BE CAREFULLY REMOVED FROM THE SUPPORTS, SORTED BY BASE MATERIAL AND PALLETIZED BY MATERIAL TYPE. SUPPORTS SHALL BE SORTED BY LENGTH AND TYPE. THE REGIONAL TRAFFIC UNIT 920-492-5653, SHALL BE NOTIFIED THREE WORKING DAYS PRIOR TO DELIVERY OF SIGNS AND SUPPORTS.

WHEN AN EXISTING STOP SIGN AND SUPPORT IS TO BE REMOVED AND A NEW STOP SIGN AND SUPPORT ERECTED THE WORK SHALL BE DONE CONCURRENTLY. FOR OTHER SIGNS AND SUPPORTS THAT ARE TO BE REMOVED AND NEW SIGNS AND SUPPORTS ERECTED, THE REMOVAL OF THE EXISTING SIGN/SUPPORT AND ERECTION OF THE NEW SIGN/SUPPORT SHOULD BE DONE AS CONCURRENTLY AS POSSIBLE. IN NO CASE SHALL A NEW SIGN/SUPPORT BE DOWN FOR MORE THAN 24 HOURS AND THERE SHALL NOT BE MORE THAN ONE SIGN OF THE SAME LEGEND MISSING IN A ROW.

WOOD POSTS SIZES, FOR TYPE II SIGNING, ARE ESTIMATED LENGTHS AND THE ACTUAL LENGTH WILL BE DETERMINED IN THE FIELD.

NEW STOP SIGNS (R1-1) PLACED UNDER STAGE * SHALL HAVE A MINIMUM OF 6'6" OF CLEARANCE ABOVE THE ROADWAY. THIS WILL ALLOW FOR THE PLACEMENT OF FUTURE SIGNS BENEATH THE STOP SIGN.

THE NUMBER OF "NO PASSING ZONE" SIGNS (W-14-3) ARE ESTIMATED AND THE ACTUAL NUMBER WILL BE DETERMINED AFTER THE ROADWAYS HAVE BEEN SPOTTED.

PLAN SHEET PRODUCED BY WisDOT-NE REGION

PROJECT NO: 6525-06-71	HWY: STH 144	COUNTY: SHEBOYGAN	PERMANENT SIGNING	SHEET E

PRE_50

FILE NAME : N:\spo\traffic\SIGNING\Projects\6525-06-71 STH 144 Sheboygan Co\023202_ps.dgn PLOT DATE : 07-APR-2015 08:39 PLOT BY : dotj1f PLOT NAME : PLOT SCALE : 100:1

2

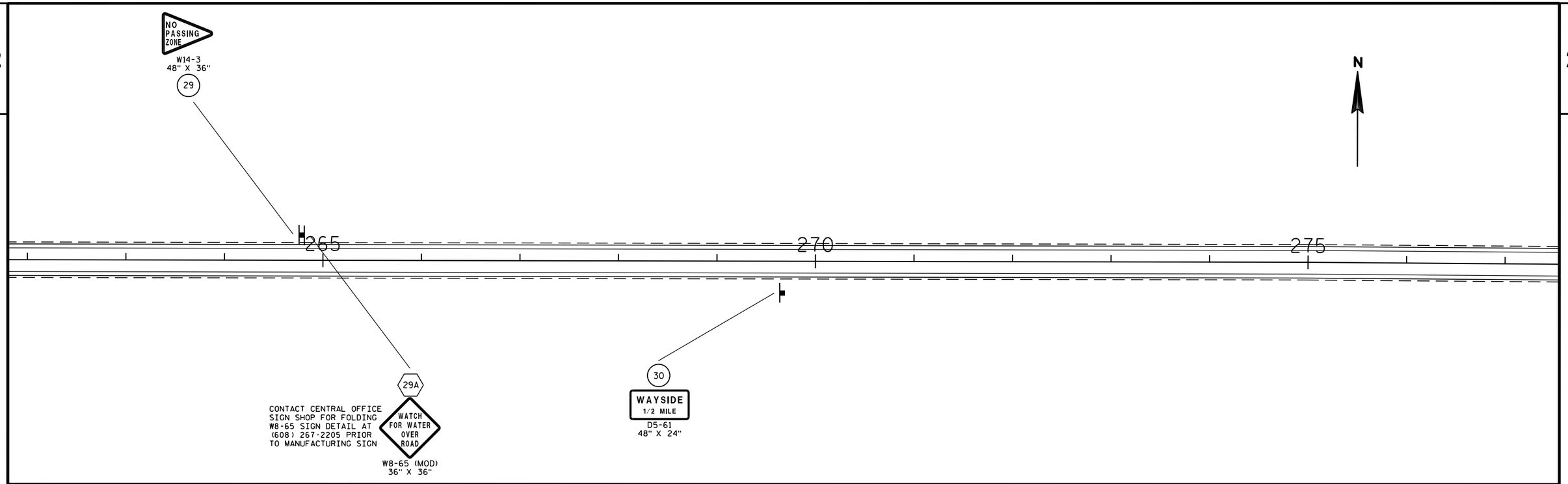

SIGNING NOTES

TYPE II SIGNS AND SUPPORTS REMOVED UNDER THE CONTRACT SHALL BE DELIVERED TO THE REGIONAL TRAFFIC UNIT. SIGNS SHALL BE CAREFULLY REMOVED FROM THE SUPPORTS, SORTED BY BASE MATERIAL AND PALLETIZED BY MATERIAL TYPE. SUPPORTS SHALL BE SORTED BY LENGTH AND TYPE. THE REGIONAL TRAFFIC UNIT 920-492-5653, SHALL BE NOTIFIED THREE WORKING DAYS PRIOR TO DELIVERY OF SIGNS AND SUPPORTS.

WHEN AN EXISTING STOP SIGN AND SUPPORT IS TO BE REMOVED AND A NEW STOP SIGN AND SUPPORT ERECTED THE WORK SHALL BE DONE CONCURRENTLY. FOR OTHER SIGNS AND SUPPORTS THAT ARE TO BE REMOVED AND NEW SIGNS AND SUPPORTS ERECTED, THE REMOVAL OF THE EXISTING SIGN/SUPPORT AND ERECTION OF THE NEW SIGN/SUPPORT SHOULD BE DONE AS CONCURRENTLY AS POSSIBLE. IN NO CASE SHALL A NEW SIGN/SUPPORT BE DOWN FOR MORE THAN 24 HOURS AND THERE SHALL NOT BE MORE THAN ONE SIGN OF THE SAME LEGEND MISSING IN A ROW.

WOOD POSTS SIZES, FOR TYPE II SIGNING, ARE ESTIMATED LENGTHS AND THE ACTUAL LENGTH WILL BE DETERMINED IN THE FIELD.

NEW STOP SIGNS (R1-1) PLACED UNDER STAGE * SHALL HAVE A MINIMUM OF 6'6" OF CLEARANCE ABOVE THE ROADWAY. THIS WILL ALLOW FOR THE PLACEMENT OF FUTURE SIGNS BENEATH THE STOP SIGN.

THE NUMBER OF "NO PASSING ZONE" SIGNS (W-14-3) ARE ESTIMATED AND THE ACTUAL NUMBER WILL BE DETERMINED AFTER THE ROADWAYS HAVE BEEN SPOTTED.

SIGN-REMOVE AND REPLACE

SIGN-REMOVE EXISTING

SIGN-PLACE NEW

PLAN SHEET PRODUCED BY WisDOT-NE REGION

PROJECT NO: 6525-06-71	HWY: STH 144	COUNTY: SHEBOYGAN	PERMANENT SIGNING	SHEET E

PRE_51

FILE NAME : N:\spo\traffic\SIGNING\Projects\6525-06-71 STH 144 Sheboygan Co\023203_ps.dgn PLOT DATE : 07-APR-2015 08:39 PLOT BY : dotj1f PLOT NAME : PLOT SCALE : 100:1

2

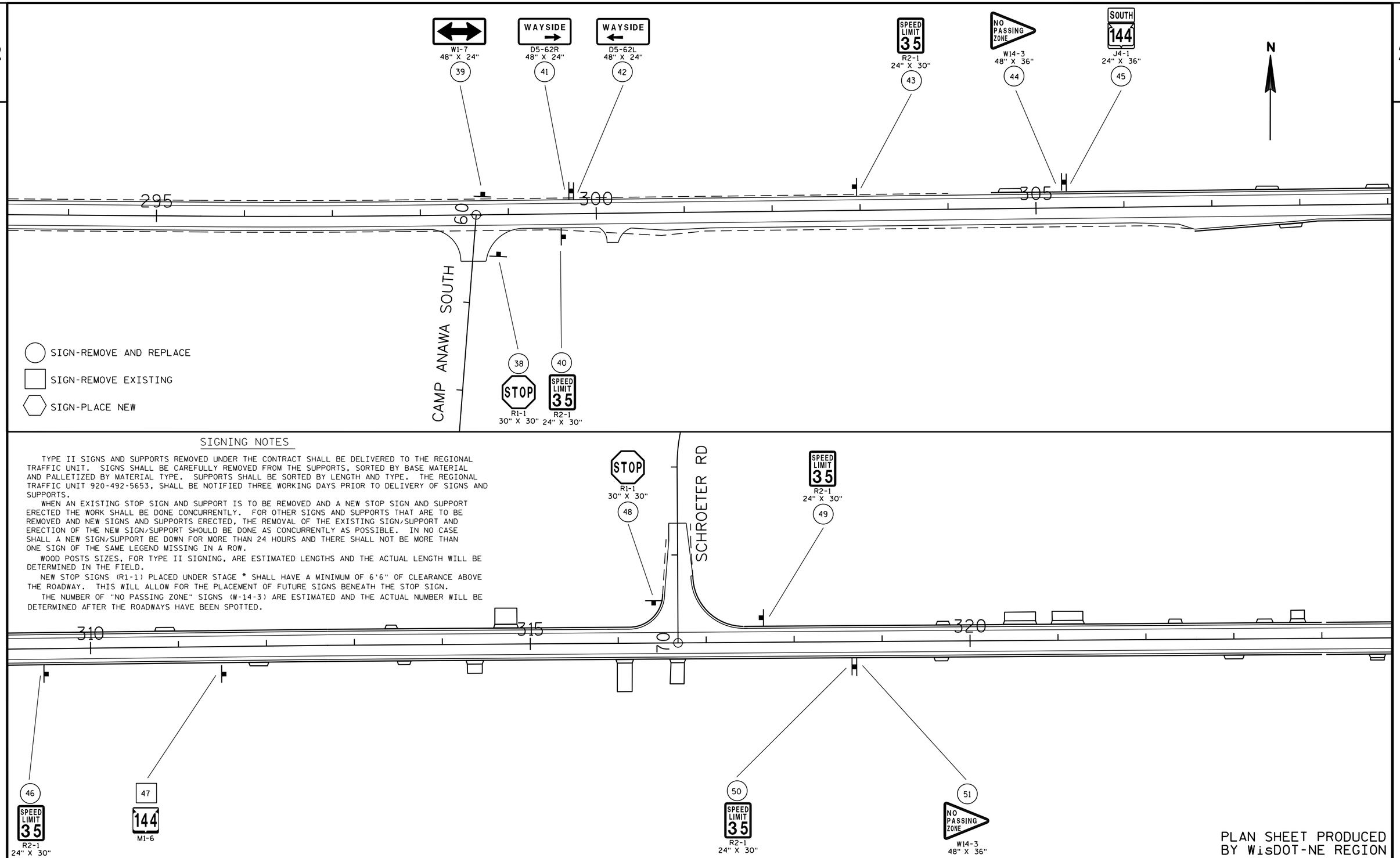

SIGNING NOTES

TYPE II SIGNS AND SUPPORTS REMOVED UNDER THE CONTRACT SHALL BE DELIVERED TO THE REGIONAL TRAFFIC UNIT. SIGNS SHALL BE CAREFULLY REMOVED FROM THE SUPPORTS, SORTED BY BASE MATERIAL AND PALLETIZED BY MATERIAL TYPE. SUPPORTS SHALL BE SORTED BY LENGTH AND TYPE. THE REGIONAL TRAFFIC UNIT 920-492-5653, SHALL BE NOTIFIED THREE WORKING DAYS PRIOR TO DELIVERY OF SIGNS AND SUPPORTS.

WHEN AN EXISTING STOP SIGN AND SUPPORT IS TO BE REMOVED AND A NEW STOP SIGN AND SUPPORT ERECTED THE WORK SHALL BE DONE CONCURRENTLY. FOR OTHER SIGNS AND SUPPORTS THAT ARE TO BE REMOVED AND NEW SIGNS AND SUPPORTS ERECTED, THE REMOVAL OF THE EXISTING SIGN/SUPPORT AND ERECTION OF THE NEW SIGN/SUPPORT SHOULD BE DONE AS CONCURRENTLY AS POSSIBLE. IN NO CASE SHALL A NEW SIGN/SUPPORT BE DOWN FOR MORE THAN 24 HOURS AND THERE SHALL NOT BE MORE THAN ONE SIGN OF THE SAME LEGEND MISSING IN A ROW.

WOOD POSTS SIZES, FOR TYPE II SIGNING, ARE ESTIMATED LENGTHS AND THE ACTUAL LENGTH WILL BE DETERMINED IN THE FIELD.

NEW STOP SIGNS (R1-1) PLACED UNDER STAGE * SHALL HAVE A MINIMUM OF 6'6" OF CLEARANCE ABOVE THE ROADWAY. THIS WILL ALLOW FOR THE PLACEMENT OF FUTURE SIGNS BENEATH THE STOP SIGN.

THE NUMBER OF "NO PASSING ZONE" SIGNS (W-14-3) ARE ESTIMATED AND THE ACTUAL NUMBER WILL BE DETERMINED AFTER THE ROADWAYS HAVE BEEN SPOTTED.

PLAN SHEET PRODUCED BY WisDOT-NE REGION

PROJECT NO: 6525-06-71	HWY: STH 144	COUNTY: SHEBOYGAN	PERMANENT SIGNING	SHEET E

PRE_52

FILE NAME : N:\spo\traffic\SIGNING\Projects\6525-06-71 STH 144 Sheboygan Co\023204_ps.dgn PLOT DATE : 04-FEB-2014 16:22 PLOT BY : dotj1f PLOT NAME : PLOT SCALE : 100:1

2

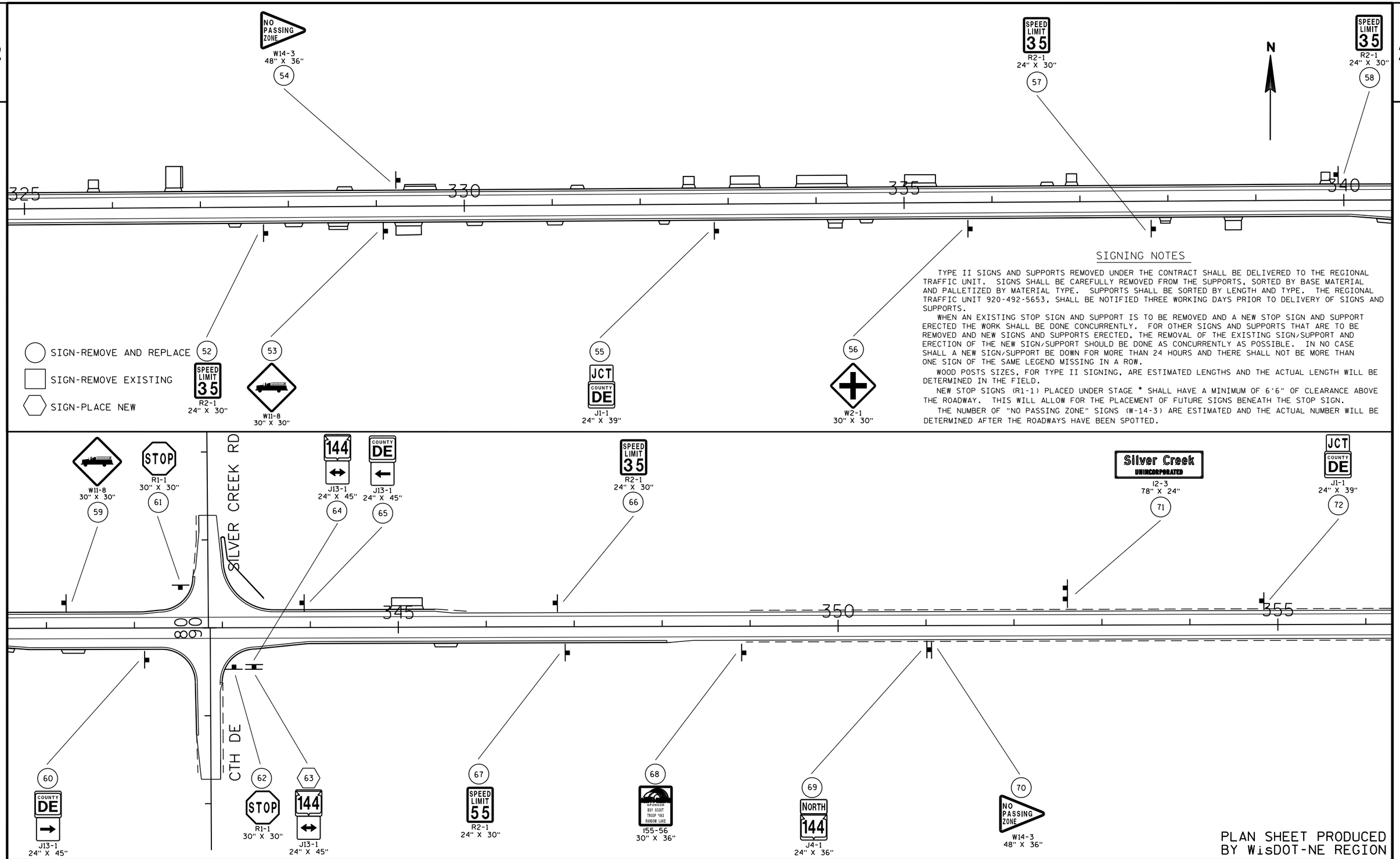

SIGNING NOTES

TYPE II SIGNS AND SUPPORTS REMOVED UNDER THE CONTRACT SHALL BE DELIVERED TO THE REGIONAL TRAFFIC UNIT. SIGNS SHALL BE CAREFULLY REMOVED FROM THE SUPPORTS, SORTED BY BASE MATERIAL AND PALLETIZED BY MATERIAL TYPE. SUPPORTS SHALL BE SORTED BY LENGTH AND TYPE. THE REGIONAL TRAFFIC UNIT 920-492-5653, SHALL BE NOTIFIED THREE WORKING DAYS PRIOR TO DELIVERY OF SIGNS AND SUPPORTS.

WHEN AN EXISTING STOP SIGN AND SUPPORT IS TO BE REMOVED AND A NEW STOP SIGN AND SUPPORT ERECTED THE WORK SHALL BE DONE CONCURRENTLY. FOR OTHER SIGNS AND SUPPORTS THAT ARE TO BE REMOVED AND NEW SIGNS AND SUPPORTS ERECTED, THE REMOVAL OF THE EXISTING SIGN/SUPPORT AND ERECTION OF THE NEW SIGN/SUPPORT SHOULD BE DONE AS CONCURRENTLY AS POSSIBLE. IN NO CASE SHALL A NEW SIGN/SUPPORT BE DOWN FOR MORE THAN 24 HOURS AND THERE SHALL NOT BE MORE THAN ONE SIGN OF THE SAME LEGEND MISSING IN A ROW.

WOOD POSTS SIZES, FOR TYPE II SIGNING, ARE ESTIMATED LENGTHS AND THE ACTUAL LENGTH WILL BE DETERMINED IN THE FIELD.

NEW STOP SIGNS (R1-1) PLACED UNDER STAGE * SHALL HAVE A MINIMUM OF 6'6" OF CLEARANCE ABOVE THE ROADWAY. THIS WILL ALLOW FOR THE PLACEMENT OF FUTURE SIGNS BENEATH THE STOP SIGN.

THE NUMBER OF "NO PASSING ZONE" SIGNS (W-14-3) ARE ESTIMATED AND THE ACTUAL NUMBER WILL BE DETERMINED AFTER THE ROADWAYS HAVE BEEN SPOTTED.

PLAN SHEET PRODUCED BY WisDOT-NE REGION

PROJECT NO: 6525-06-71	HWY: STH 144	COUNTY: SHEBOYGAN	PERMANENT SIGNING	SHEET E

PRE_53

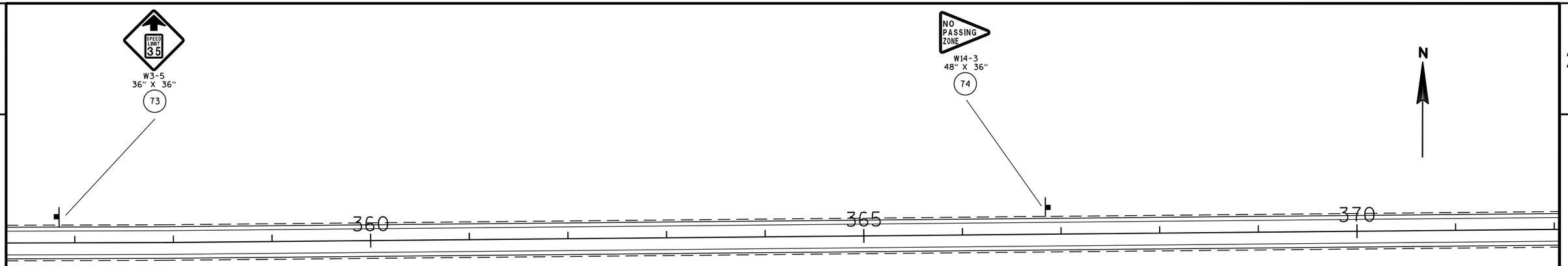

SIGN-REMOVE AND REPLACE

SIGN-REMOVE EXISTING

SIGN-PLACE NEW

SIGNING NOTES

TYPE II SIGNS AND SUPPORTS REMOVED UNDER THE CONTRACT SHALL BE DELIVERED TO THE REGIONAL TRAFFIC UNIT. SIGNS SHALL BE CAREFULLY REMOVED FROM THE SUPPORTS, SORTED BY BASE MATERIAL AND PALLETIZED BY MATERIAL TYPE. SUPPORTS SHALL BE SORTED BY LENGTH AND TYPE. THE REGIONAL TRAFFIC UNIT 920-492-5653, SHALL BE NOTIFIED THREE WORKING DAYS PRIOR TO DELIVERY OF SIGNS AND SUPPORTS.

WHEN AN EXISTING STOP SIGN AND SUPPORT IS TO BE REMOVED AND A NEW STOP SIGN AND SUPPORT ERECTED THE WORK SHALL BE DONE CONCURRENTLY. FOR OTHER SIGNS AND SUPPORTS THAT ARE TO BE REMOVED AND NEW SIGNS AND SUPPORTS ERECTED, THE REMOVAL OF THE EXISTING SIGN/SUPPORT AND ERECTION OF THE NEW SIGN/SUPPORT SHOULD BE DONE AS CONCURRENTLY AS POSSIBLE. IN NO CASE SHALL A NEW SIGN/SUPPORT BE DOWN FOR MORE THAN 24 HOURS AND THERE SHALL NOT BE MORE THAN ONE SIGN OF THE SAME LEGEND MISSING IN A ROW.

WOOD POSTS SIZES, FOR TYPE II SIGNING, ARE ESTIMATED LENGTHS AND THE ACTUAL LENGTH WILL BE DETERMINED IN THE FIELD.

NEW STOP SIGNS (R1-1) PLACED UNDER STAGE * SHALL HAVE A MINIMUM OF 6'6" OF CLEARANCE ABOVE THE ROADWAY. THIS WILL ALLOW FOR THE PLACEMENT OF FUTURE SIGNS BENEATH THE STOP SIGN.

THE NUMBER OF "NO PASSING ZONE" SIGNS (W-14-3) ARE ESTIMATED AND THE ACTUAL NUMBER WILL BE DETERMINED AFTER THE ROADWAYS HAVE BEEN SPOTTED.

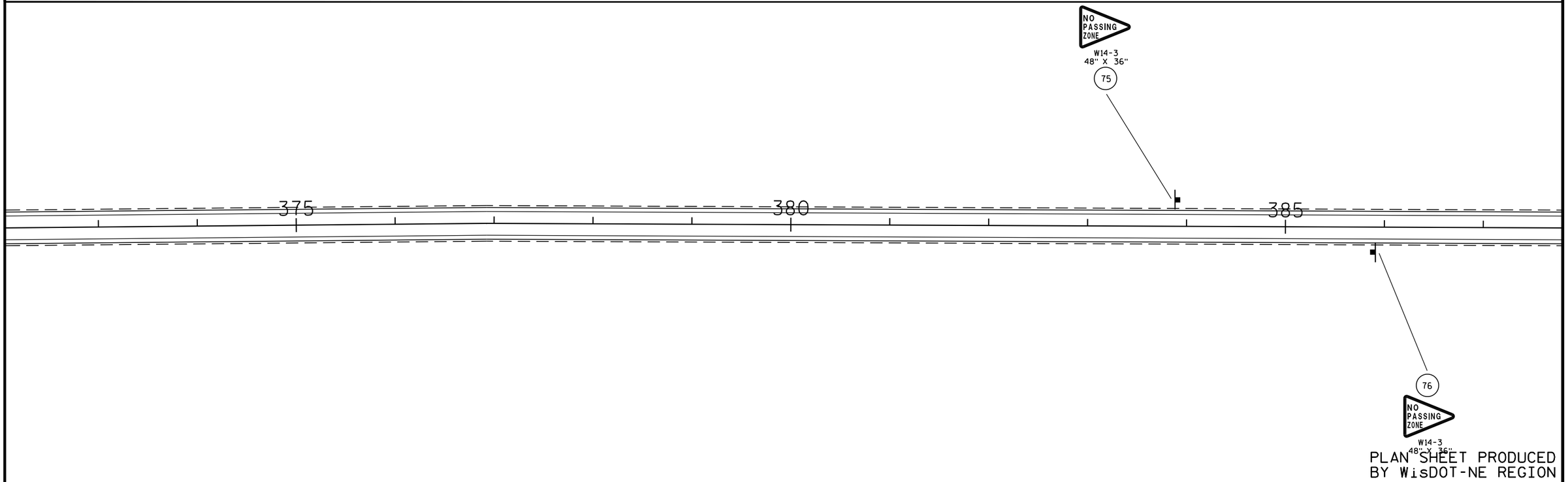

PLAN SHEET PRODUCED BY WisDOT-NE REGION

PROJECT NO: 6525-06-71	HWY: STH 144	COUNTY: SHEBOYGAN	PERMANENT SIGNING	SHEET E

FILE NAME : N:\spo\traffic\SIGNING\Projects\6525-06-71 STH 144 Sheboygan Co\023206_ps.dgn PLOT DATE : 04-FEB-2014 16:22 PLOT BY : dotj1f PLOT NAME : PLOT SCALE : 100:1

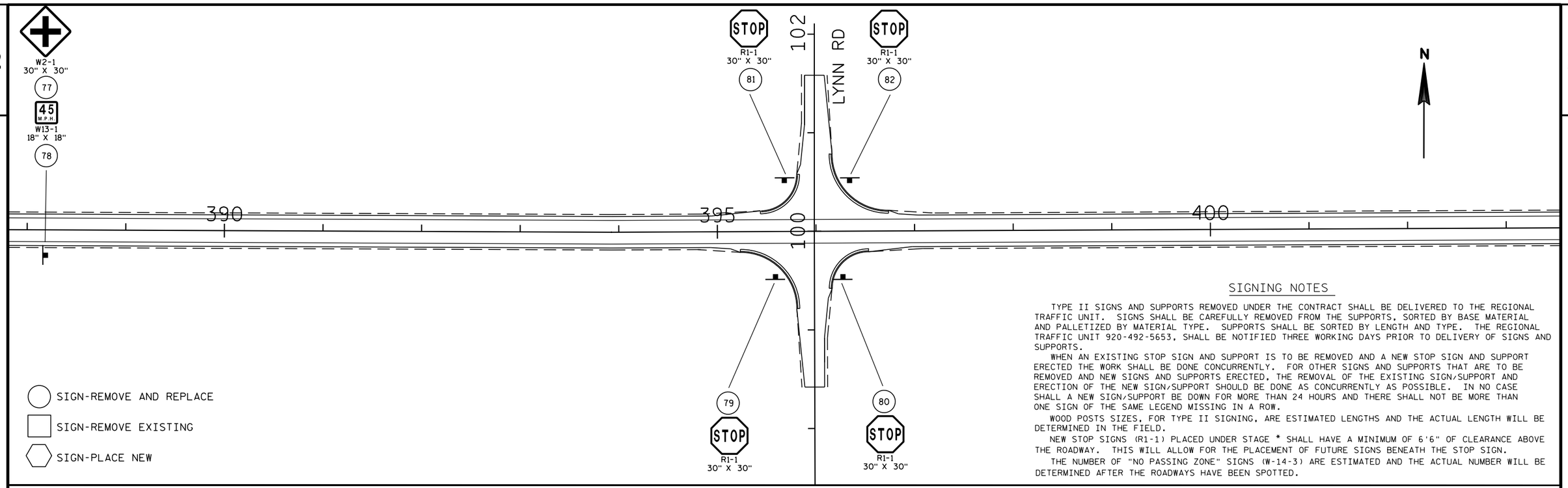

SIGNING NOTES

TYPE II SIGNS AND SUPPORTS REMOVED UNDER THE CONTRACT SHALL BE DELIVERED TO THE REGIONAL TRAFFIC UNIT. SIGNS SHALL BE CAREFULLY REMOVED FROM THE SUPPORTS, SORTED BY BASE MATERIAL AND PALLETIZED BY MATERIAL TYPE. SUPPORTS SHALL BE SORTED BY LENGTH AND TYPE. THE REGIONAL TRAFFIC UNIT 920-492-5653, SHALL BE NOTIFIED THREE WORKING DAYS PRIOR TO DELIVERY OF SIGNS AND SUPPORTS.

WHEN AN EXISTING STOP SIGN AND SUPPORT IS TO BE REMOVED AND A NEW STOP SIGN AND SUPPORT ERECTED THE WORK SHALL BE DONE CONCURRENTLY. FOR OTHER SIGNS AND SUPPORTS THAT ARE TO BE REMOVED AND NEW SIGNS AND SUPPORTS ERECTED, THE REMOVAL OF THE EXISTING SIGN/SUPPORT AND ERECTION OF THE NEW SIGN/SUPPORT SHOULD BE DONE AS CONCURRENTLY AS POSSIBLE. IN NO CASE SHALL A NEW SIGN/SUPPORT BE DOWN FOR MORE THAN 24 HOURS AND THERE SHALL NOT BE MORE THAN ONE SIGN OF THE SAME LEGEND MISSING IN A ROW.

WOOD POSTS SIZES, FOR TYPE II SIGNING, ARE ESTIMATED LENGTHS AND THE ACTUAL LENGTH WILL BE DETERMINED IN THE FIELD.

NEW STOP SIGNS (R1-1) PLACED UNDER STAGE * SHALL HAVE A MINIMUM OF 6'6" OF CLEARANCE ABOVE THE ROADWAY. THIS WILL ALLOW FOR THE PLACEMENT OF FUTURE SIGNS BENEATH THE STOP SIGN.

THE NUMBER OF "NO PASSING ZONE" SIGNS (W-14-3) ARE ESTIMATED AND THE ACTUAL NUMBER WILL BE DETERMINED AFTER THE ROADWAYS HAVE BEEN SPOTTED.

PLAN SHEET PRODUCED
BY WisDOT-NE REGION

PROJECT NO: 6525-06-71	HWY: STH 144	COUNTY: SHEBOYGAN	PERMANENT SIGNING	SHEET E

FILE NAME : N:\spo\traffic\SIGNING\Projects\6525-06-71 STH 144 Sheboygan Co\023207_ps.dgn PLOT DATE : 04-FEB-2014 16:22 PLOT BY : dotj1f PLOT NAME : PLOT SCALE : 100:1

2

NO PASSING ZONE
W14-3
48" X 36"
84

N

420 425 430

85
CEMETERY ENTRANCE
W54-53
30" X 30"

SIGN-REMOVE AND REPLACE

SIGN-REMOVE EXISTING

SIGN-PLACE NEW

SIGNING NOTES

TYPE II SIGNS AND SUPPORTS REMOVED UNDER THE CONTRACT SHALL BE DELIVERED TO THE REGIONAL TRAFFIC UNIT. SIGNS SHALL BE CAREFULLY REMOVED FROM THE SUPPORTS, SORTED BY BASE MATERIAL AND PALLETIZED BY MATERIAL TYPE. SUPPORTS SHALL BE SORTED BY LENGTH AND TYPE. THE REGIONAL TRAFFIC UNIT 920-492-5653, SHALL BE NOTIFIED THREE WORKING DAYS PRIOR TO DELIVERY OF SIGNS AND SUPPORTS.

WHEN AN EXISTING STOP SIGN AND SUPPORT IS TO BE REMOVED AND A NEW STOP SIGN AND SUPPORT ERECTED THE WORK SHALL BE DONE CONCURRENTLY. FOR OTHER SIGNS AND SUPPORTS THAT ARE TO BE REMOVED AND NEW SIGNS AND SUPPORTS ERECTED, THE REMOVAL OF THE EXISTING SIGN/SUPPORT AND ERECTION OF THE NEW SIGN/SUPPORT SHOULD BE DONE AS CONCURRENTLY AS POSSIBLE. IN NO CASE SHALL A NEW SIGN/SUPPORT BE DOWN FOR MORE THAN 24 HOURS AND THERE SHALL NOT BE MORE THAN ONE SIGN OF THE SAME LEGEND MISSING IN A ROW.

WOOD POSTS SIZES, FOR TYPE II SIGNING, ARE ESTIMATED LENGTHS AND THE ACTUAL LENGTH WILL BE DETERMINED IN THE FIELD.

NEW STOP SIGNS (R1-1) PLACED UNDER STAGE * SHALL HAVE A MINIMUM OF 6'6" OF CLEARANCE ABOVE THE ROADWAY. THIS WILL ALLOW FOR THE PLACEMENT OF FUTURE SIGNS BENEATH THE STOP SIGN.

THE NUMBER OF "NO PASSING ZONE" SIGNS (W-14-3) ARE ESTIMATED AND THE ACTUAL NUMBER WILL BE DETERMINED AFTER THE ROADWAYS HAVE BEEN SPOTTED.

SPEED LIMIT 55
R2-1
24" X 30"
87

NO PASSING ZONE
W14-3
48" X 36"
89

CEMETERY ENTRANCE
W54-53
30" X 30"
90

SPONSOR BOY SCOUT TROOP 1993 RANDOM LAKE
I55-56
30" X 36"
91

SOUTH 144
J4-1
24" X 36"
93

144
M1-6
94

144 COUNTY I
J13-2
48" X 45"
99

STOP
R1-1
36" X 36"
100

CTH I

STOP
R1-1
30" X 30"
101

COUNTY I
J13-1
24" X 45"
102

440 445 450

86
JCT
COUNTY I
J1-1
24" X 39"

88
Adell
Waubeka
D1-2
66" X 30"

92
NO PASSING ZONE
W14-3
48" X 36"

95
COUNTY I
J13-1
24" X 45"

96
STOP
R1-1
30" X 30"

97
STOP
R1-1
36" X 36"

98
144 COUNTY I
J13-2
48" X 45"

103
SPONSOR RANDOM LAKE 5420
I55-56

PLAN SHEET PRODUCED BY WisDOT-NE REGION

PROJECT NO: 6525-06-71	HWY: STH 144	COUNTY: SHEBOYGAN	PERMANENT SIGNING	SHEET E

PRE_56

SIGNING NOTES

TYPE II SIGNS AND SUPPORTS REMOVED UNDER THE CONTRACT SHALL BE DELIVERED TO THE REGIONAL TRAFFIC UNIT. SIGNS SHALL BE CAREFULLY REMOVED FROM THE SUPPORTS, SORTED BY BASE MATERIAL AND PALLETIZED BY MATERIAL TYPE. SUPPORTS SHALL BE SORTED BY LENGTH AND TYPE. THE REGIONAL TRAFFIC UNIT 920-492-5653, SHALL BE NOTIFIED THREE WORKING DAYS PRIOR TO DELIVERY OF SIGNS AND SUPPORTS.

WHEN AN EXISTING STOP SIGN AND SUPPORT IS TO BE REMOVED AND A NEW STOP SIGN AND SUPPORT ERECTED THE WORK SHALL BE DONE CONCURRENTLY. FOR OTHER SIGNS AND SUPPORTS THAT ARE TO BE REMOVED AND NEW SIGNS AND SUPPORTS ERECTED, THE REMOVAL OF THE EXISTING SIGN/SUPPORT AND ERECTION OF THE NEW SIGN/SUPPORT SHOULD BE DONE AS CONCURRENTLY AS POSSIBLE. IN NO CASE SHALL A NEW SIGN/SUPPORT BE DOWN FOR MORE THAN 24 HOURS AND THERE SHALL NOT BE MORE THAN ONE SIGN OF THE SAME LEGEND MISSING IN A ROW.

WOOD POSTS SIZES, FOR TYPE II SIGNING, ARE ESTIMATED LENGTHS AND THE ACTUAL LENGTH WILL BE DETERMINED IN THE FIELD.

NEW STOP SIGNS (R1-1) PLACED UNDER STAGE * SHALL HAVE A MINIMUM OF 6'6" OF CLEARANCE ABOVE THE ROADWAY. THIS WILL ALLOW FOR THE PLACEMENT OF FUTURE SIGNS BENEATH THE STOP SIGN.

THE NUMBER OF "NO PASSING ZONE" SIGNS (W-14-3) ARE ESTIMATED AND THE ACTUAL NUMBER WILL BE DETERMINED AFTER THE ROADWAYS HAVE BEEN SPOTTED.

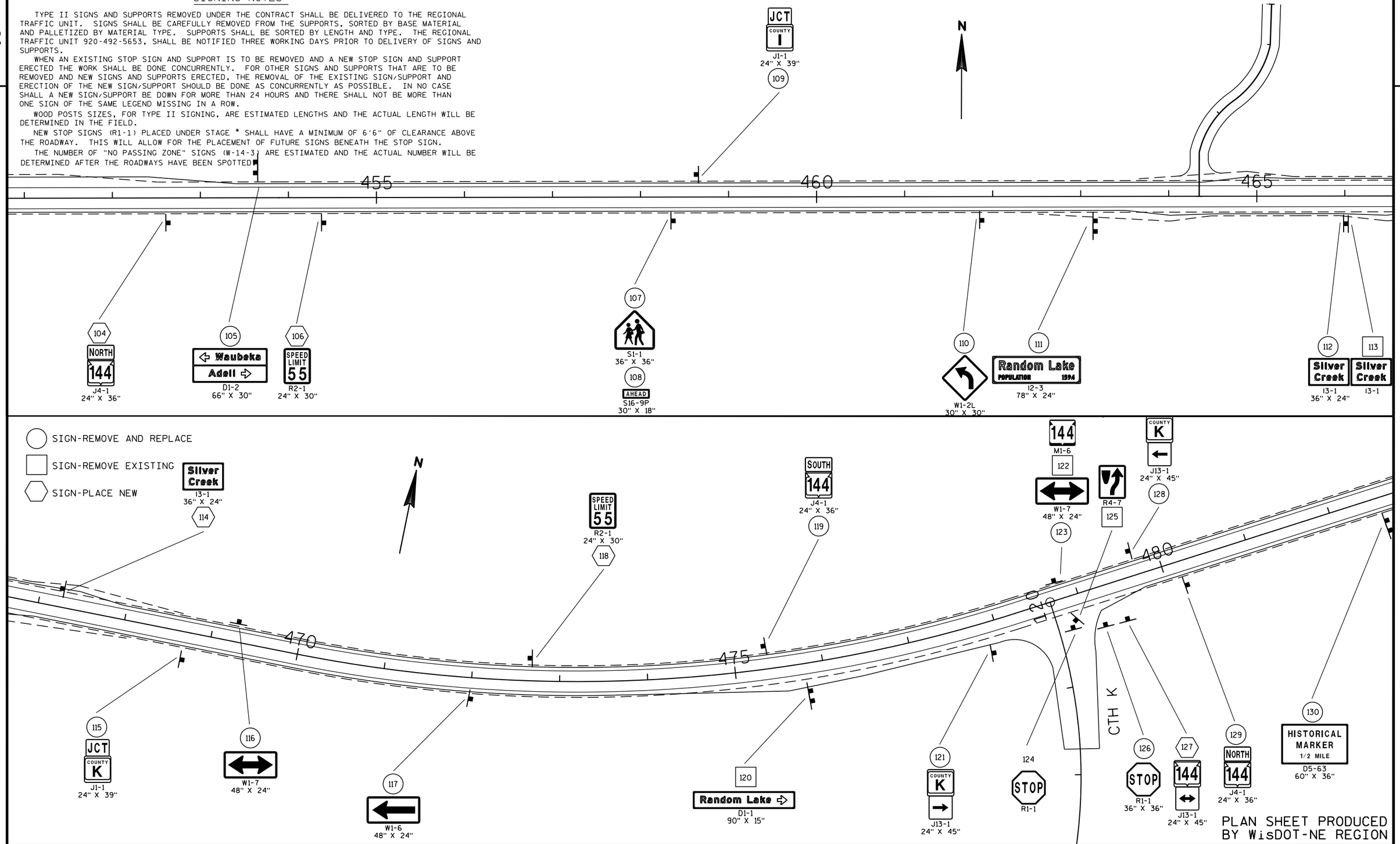

PLAN SHEET PRODUCED BY WisDOT-NE REGION

PROJECT NO: 6525-06-71	HWY: STH 144	COUNTY: SHEBOYGAN	PERMANENT SIGNING	SHEET E

PRE_57

FILE NAME : N:\spo\traffic\SIGNING\Projects\6525-06-71 STH 144 Sheboygan Co\023209_ps.dgn PLOT DATE : 19-MAY-2016 08:25 PLOT BY : dotets PLOT NAME : PLOT SCALE : 100:1

WISDOT/CADDS SHEET 42

2

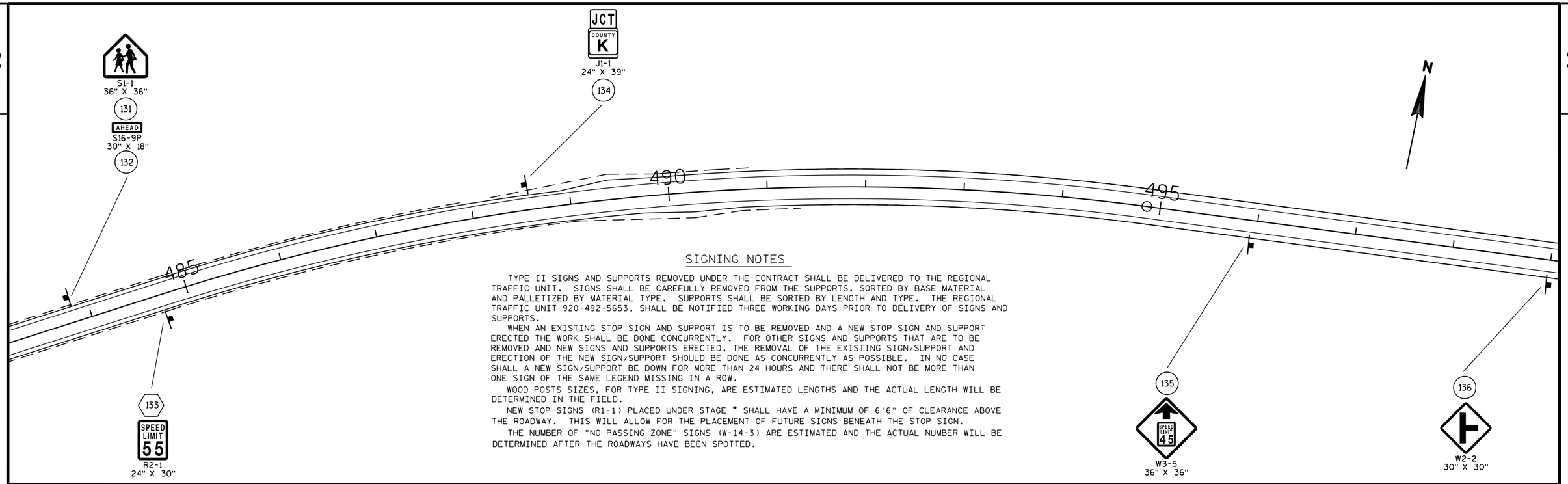

SIGNING NOTES

TYPE II SIGNS AND SUPPORTS REMOVED UNDER THE CONTRACT SHALL BE DELIVERED TO THE REGIONAL TRAFFIC UNIT. SIGNS SHALL BE CAREFULLY REMOVED FROM THE SUPPORTS, SORTED BY BASE MATERIAL AND PALLETIZED BY MATERIAL TYPE. SUPPORTS SHALL BE SORTED BY LENGTH AND TYPE. THE REGIONAL TRAFFIC UNIT 920-492-5653, SHALL BE NOTIFIED THREE WORKING DAYS PRIOR TO DELIVERY OF SIGNS AND SUPPORTS.

WHEN AN EXISTING STOP SIGN AND SUPPORT IS TO BE REMOVED AND A NEW STOP SIGN AND SUPPORT ERECTED THE WORK SHALL BE DONE CONCURRENTLY. FOR OTHER SIGNS AND SUPPORTS THAT ARE TO BE REMOVED AND NEW SIGNS AND SUPPORTS ERECTED, THE REMOVAL OF THE EXISTING SIGN/SUPPORT AND ERECTION OF THE NEW SIGN/SUPPORT SHOULD BE DONE AS CONCURRENTLY AS POSSIBLE. IN NO CASE SHALL A NEW SIGN/SUPPORT BE DOWN FOR MORE THAN 24 HOURS AND THERE SHALL NOT BE MORE THAN ONE SIGN OF THE SAME LEGEND MISSING IN A ROW.

WOOD POSTS SIZES, FOR TYPE II SIGNING, ARE ESTIMATED LENGTHS AND THE ACTUAL LENGTH WILL BE DETERMINED IN THE FIELD.

NEW STOP SIGNS (R1-1) PLACED UNDER STAGE * SHALL HAVE A MINIMUM OF 6'6" OF CLEARANCE ABOVE THE ROADWAY. THIS WILL ALLOW FOR THE PLACEMENT OF FUTURE SIGNS BENEATH THE STOP SIGN.

THE NUMBER OF "NO PASSING ZONE" SIGNS (W-14-3) ARE ESTIMATED AND THE ACTUAL NUMBER WILL BE DETERMINED AFTER THE ROADWAYS HAVE BEEN SPOTTED.

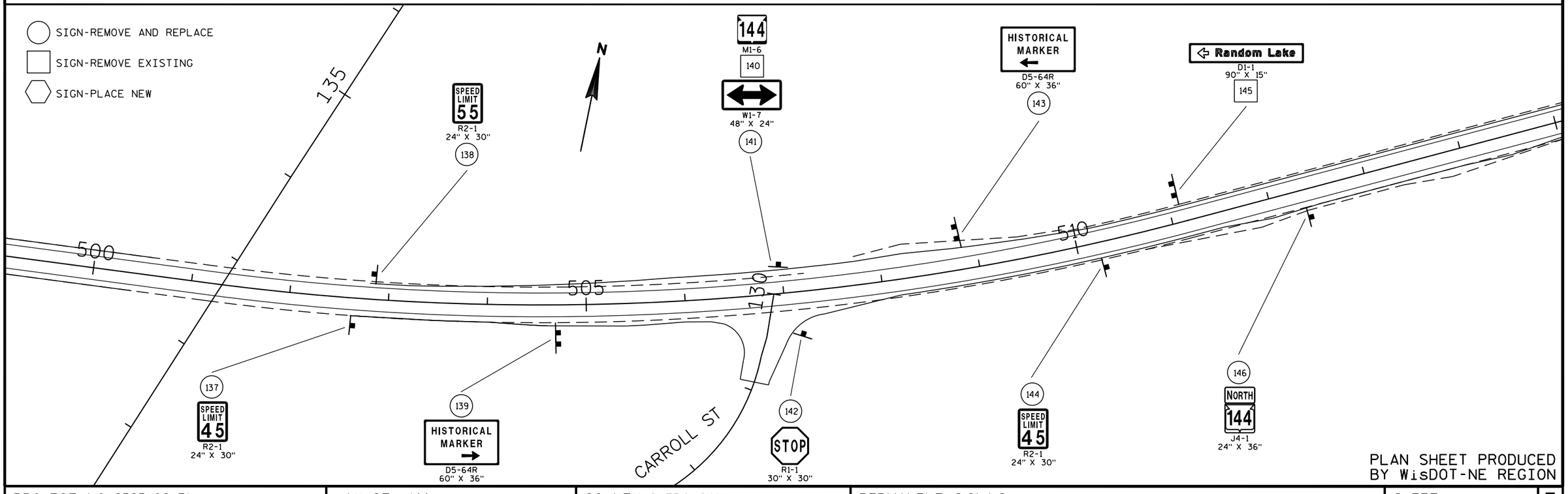

PLAN SHEET PRODUCED BY WisDOT-NE REGION

PROJECT NO: 6525-06-71	HWY: STH 144	COUNTY: SHEBOYGAN	PERMANENT SIGNING	SHEET E

PRE_58

FILE NAME : N:\spo\traffic\SIGNING\Projects\6525-06-71 STH 144 Sheboygan Co\023210_ps.dgn PLOT DATE : 19-MAY-2016 08:25 PLOT BY : dotets PLOT NAME : PLOT SCALE : 100:1

2

SPEED LIMIT 45
R2-1
24" X 30"
147

Random Lake
POPULATION 1594
I2-3
78" X 24"
148

SPEED LIMIT 45
R2-1
24" X 30"
151

W2-2
30" X 30"
154

520

525

530

STARK RD

149
STOP
R1-1
30" X 30"

150
SPEED LIMIT 55
R2-1
24" X 30"

152
W1-2R
30" X 30"
153
50 M.P.H.
W13-1

SIGNING NOTES

TYPE II SIGNS AND SUPPORTS REMOVED UNDER THE CONTRACT SHALL BE DELIVERED TO THE REGIONAL TRAFFIC UNIT. SIGNS SHALL BE CAREFULLY REMOVED FROM THE SUPPORTS, SORTED BY BASE MATERIAL AND PALLETIZED BY MATERIAL TYPE. SUPPORTS SHALL BE SORTED BY LENGTH AND TYPE. THE REGIONAL TRAFFIC UNIT 920-492-5653, SHALL BE NOTIFIED THREE WORKING DAYS PRIOR TO DELIVERY OF SIGNS AND SUPPORTS.

WHEN AN EXISTING STOP SIGN AND SUPPORT IS TO BE REMOVED AND A NEW STOP SIGN AND SUPPORT ERECTED THE WORK SHALL BE DONE CONCURRENTLY. FOR OTHER SIGNS AND SUPPORTS THAT ARE TO BE REMOVED AND NEW SIGNS AND SUPPORTS ERECTED, THE REMOVAL OF THE EXISTING SIGN/SUPPORT AND ERECTION OF THE NEW SIGN/SUPPORT SHOULD BE DONE AS CONCURRENTLY AS POSSIBLE. IN NO CASE SHALL A NEW SIGN/SUPPORT BE DOWN FOR MORE THAN 24 HOURS AND THERE SHALL NOT BE MORE THAN ONE SIGN OF THE SAME LEGEND MISSING IN A ROW.

WOOD POSTS SIZES, FOR TYPE II SIGNING, ARE ESTIMATED LENGTHS AND THE ACTUAL LENGTH WILL BE DETERMINED IN THE FIELD.

NEW STOP SIGNS (R1-1) PLACED UNDER STAGE * SHALL HAVE A MINIMUM OF 6'6" OF CLEARANCE ABOVE THE ROADWAY. THIS WILL ALLOW FOR THE PLACEMENT OF FUTURE SIGNS BENEATH THE STOP SIGN.

THE NUMBER OF "NO PASSING ZONE" SIGNS (W-14-3) ARE ESTIMATED AND THE ACTUAL NUMBER WILL BE DETERMINED AFTER THE ROADWAYS HAVE BEEN SPOTTED.

SIGN-REMOVE AND REPLACE

SIGN-REMOVE EXISTING

SIGN-PLACE NEW

SPEED LIMIT 45
W3-5
36" X 36"
155

W1-6
48" X 24"
157

HISTORICAL MARKER
1/2 MILE
D5-63
60" X 36"
158

535

540

545

156
W1-6
48" X 24"

159
JCT END
57 144
J1-2
48" X 39"

PLAN SHEET PRODUCED BY WisDOT-NE REGION

PROJECT NO: 6525-06-71	HWY: STH 144	COUNTY: SHEBOYGAN	PERMANENT SIGNING	SHEET	E

PRE_59

FILE NAME : N:\spo\traffic\SIGNING\Projects\6525-06-71 STH 144 Sheboygan Co\023211_ps.dgn PLOT DATE : 04-FEB-2014 16:22 PLOT BY : dotj1f PLOT NAME : PLOT SCALE : 100:1

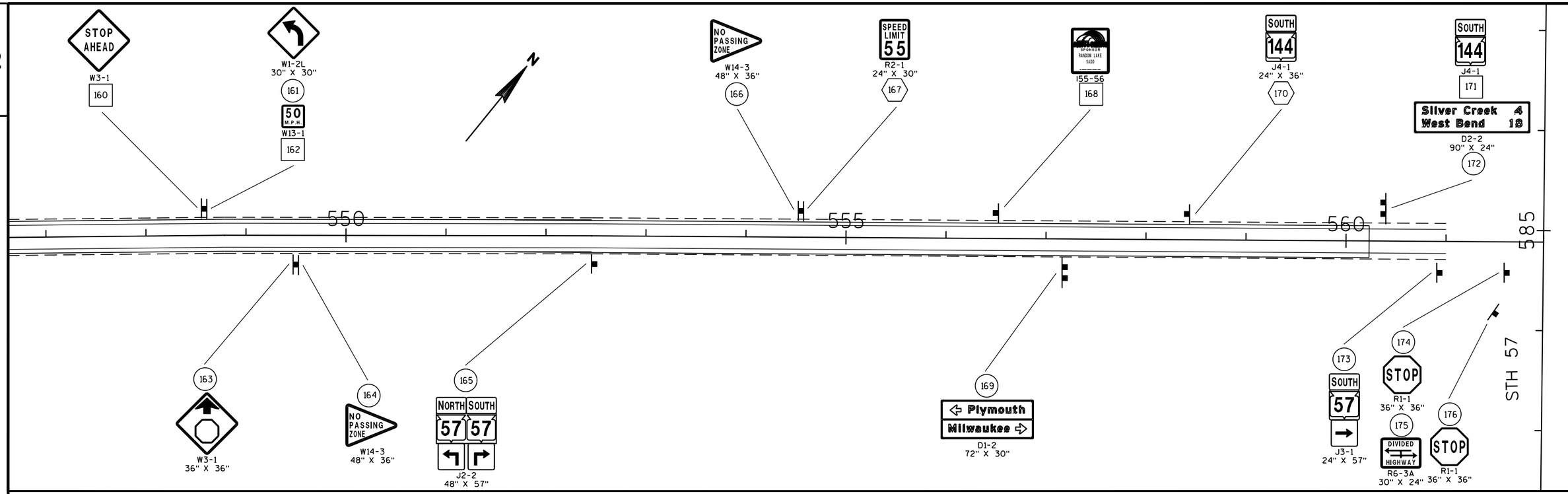

SIGN-REMOVE AND REPLACE

SIGN-REMOVE EXISTING

SIGN-PLACE NEW

SIGNING NOTES

TYPE II SIGNS AND SUPPORTS REMOVED UNDER THE CONTRACT SHALL BE DELIVERED TO THE REGIONAL TRAFFIC UNIT. SIGNS SHALL BE CAREFULLY REMOVED FROM THE SUPPORTS, SORTED BY BASE MATERIAL AND PALLETIZED BY MATERIAL TYPE. SUPPORTS SHALL BE SORTED BY LENGTH AND TYPE. THE REGIONAL TRAFFIC UNIT 920-492-5653, SHALL BE NOTIFIED THREE WORKING DAYS PRIOR TO DELIVERY OF SIGNS AND SUPPORTS.

WHEN AN EXISTING STOP SIGN AND SUPPORT IS TO BE REMOVED AND A NEW STOP SIGN AND SUPPORT ERECTED THE WORK SHALL BE DONE CONCURRENTLY. FOR OTHER SIGNS AND SUPPORTS THAT ARE TO BE REMOVED AND NEW SIGNS AND SUPPORTS ERECTED, THE REMOVAL OF THE EXISTING SIGN/SUPPORT AND ERECTION OF THE NEW SIGN/SUPPORT SHOULD BE DONE AS CONCURRENTLY AS POSSIBLE. IN NO CASE SHALL A NEW SIGN/SUPPORT BE DOWN FOR MORE THAN 24 HOURS AND THERE SHALL NOT BE MORE THAN ONE SIGN OF THE SAME LEGEND MISSING IN A ROW.

WOOD POSTS SIZES, FOR TYPE II SIGNING, ARE ESTIMATED LENGTHS AND THE ACTUAL LENGTH WILL BE DETERMINED IN THE FIELD.

NEW STOP SIGNS (R1-1) PLACED UNDER STAGE * SHALL HAVE A MINIMUM OF 6'6" OF CLEARANCE ABOVE THE ROADWAY. THIS WILL ALLOW FOR THE PLACEMENT OF FUTURE SIGNS BENEATH THE STOP SIGN.

THE NUMBER OF "NO PASSING ZONE" SIGNS (W-14-3) ARE ESTIMATED AND THE ACTUAL NUMBER WILL BE DETERMINED AFTER THE ROADWAYS HAVE BEEN SPOTTED.

PLAN SHEET PRODUCED BY WisDOT-NE REGION

PROJECT NO: 6525-06-71	HWY: STH 144	COUNTY: SHEBOYGAN	PERMANENT SIGNING	SHEET E

LEGEND

- (X) SIGN NUMBER. REFER TO MISCELLANEOUS QUANTITY SHEET
- PCMS (X) PORTABLE CHANGEABLE MESSAGE SIGN
- SIGN MOUNTED ON TYPE III BARRICADE
- POST MOUNTED SIGN

CHERRY HILL DR
SILVER CREEK CASCADE RD
LYNN RD
BATES RD
ABBOTT ROAD
WORK ZONE
SEE DETAIL #2 SHEET 2 OF 2
SEE DETAIL #1 SHEET 2 OF 2

DETOUR M04-8 24" X 12" SOUTH M3-3 24" X 12" 144 M1-6 24" X 24" — 26
DETOUR M04-8 24" X 12" SOUTH M3-3 24" X 12" 144 M1-6 24" X 24" — 25
DETOUR M04-8 24" X 12" NORTH M3-1 24" X 12" 144 M1-6 24" X 24" — 42
DETOUR M04-8 24" X 12" SOUTH M3-3 24" X 12" 144 M1-6 24" X 24" — 24
DETOUR M04-8 24" X 12" NORTH M3-1 24" X 12" 144 M1-6 24" X 24" — 43
DETOUR M04-8 24" X 12" SOUTH M3-3 24" X 12" 144 M1-6 24" X 24" — 23
DETOUR M04-8 24" X 12" SOUTH M3-3 24" X 12" 144 M1-6 24" X 24" — 22
DETOUR M04-8 24" X 12" NORTH M3-1 24" X 12" 144 M1-6 24" X 24" — 44
DETOUR M04-8 24" X 12" NORTH M3-1 24" X 12" 144 M1-6 24" X 24" — 45
DETOUR M04-8 24" X 12" SOUTH M3-3 24" X 12" 144 M1-6 24" X 24" — 16
DETOUR M04-8 24" X 12" SOUTH M3-3 24" X 12" 144 M1-6 24" X 24" — 15
DETOUR M04-8 24" X 12" SOUTH M3-3 24" X 12" 144 M1-6 24" X 24" — 27
DETOUR M04-8 24" X 12" NORTH M3-1 24" X 12" 144 M1-6 24" X 24" — 41
DETOUR M04-8 24" X 12" NORTH M3-1 24" X 12" 144 M1-6 24" X 24" — 40
DETOUR M04-8 24" X 12" SOUTH M3-3 24" X 12" 144 M1-6 24" X 24" — 28
DETOUR M04-8 24" X 12" NORTH M3-1 24" X 12" 144 M1-6 24" X 24" — 39
DETOUR M04-8 24" X 12" NORTH M3-1 24" X 12" 144 M1-6 24" X 24" — 55
DETOUR M04-8 24" X 12" NORTH M3-1 24" X 12" 144 M1-6 24" X 24" — 56
BRIDGE OUT 1/2 MILES AHEAD LOCAL TRAFFIC ONLY R11-3B 60" X 30" — 37
COVER NORTH WEST SOUTH 144 28 144 — 30
MODIFY JCT JCT 144 COUNTY D
TO END DETOUR M4-8A 24" X 18" 144
COVER — 31
COVER NORTH WEST 144 COUNTY D — 32
DETOUR AHEAD W20-2A 48" X 48"
144 M1-6 24" X 24" — 33
MODIFY EAST NORTH 28 144
TO DETOUR M04-8 24" X 12" NORTH 144 MO6-1 21" X 21" — 34
Sheboygan / New Fane / Random Lake — COVER — 35
MODIFY WEST NORTH COUNTY D 144
TO DETOUR M04-8 24" X 12" NORTH 144 MO6-1 21" X 21" — 36
PCMS 62
PCMS 63
DE
RR
57
SS
I
A
D
S
144

* REMOVE AND REPLACE W10-1 'RAILROAD CROSSING' SIGNS ALONG DETOUR ROUTE CTH A PRIOR TO UTILIZING STH 144 TRAFFIC ONTO DETOUR ROUTE. SIGNS TO REMAIN AFTER PROJECT COMPLETION. SIGNS QUANTIFIED UNDER PERMANENT SIGNAGE.

177 W10-1 36" X 36" — 178 W10-1 36" X 36"

SHEET 1 OF 2
PLAN SHEET PRODUCED BY WisDOT-NE REGION

PROJECT NO: 6525-06-71	HWY: STH 144	COUNTY: SHEBOYGAN	DETOUR SIGNING DETAIL	SHEET E

PRE_61

FILE NAME : N:\spo\traffic\A Work Zone\Detours\Sheboygan County\STH 144\027001_dt.dgn PLOT DATE : 16-MAY-2016 08:54 PLOT BY : dotj1f PLOT NAME : PLOT SCALE : 4000:1

WISDOT/CADDS SHEET 42

LEGEND

- (X) SIGN NUMBER, REFER TO MISCELLANEOUS QUANTITY SHEET
- PCMS (X) PORTABLE CHANGEABLE MESSAGE SIGN
- SIGN MOUNTED ON TYPE III BARRICADE
- POST MOUNTED SIGN

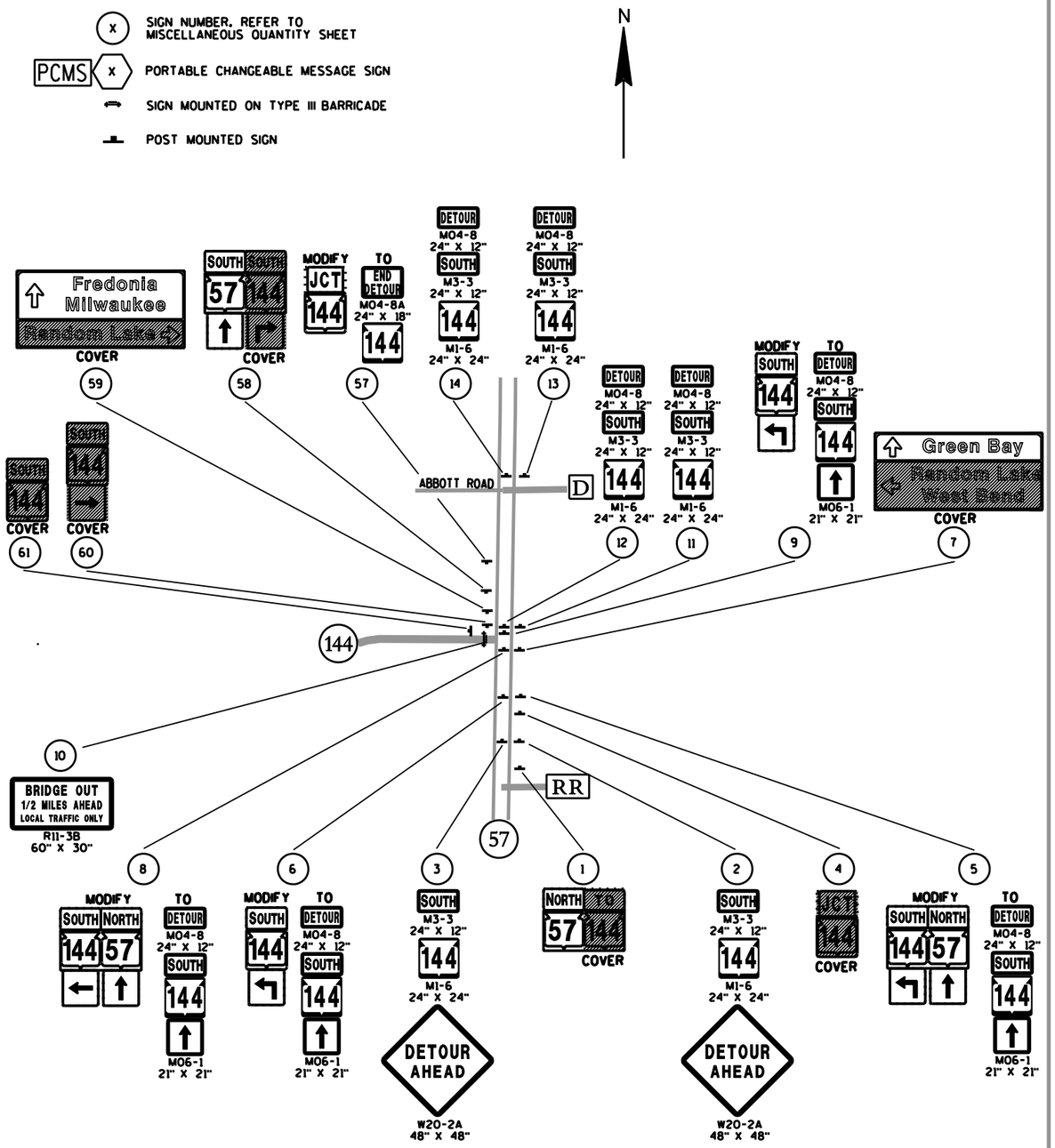

DETAIL 1

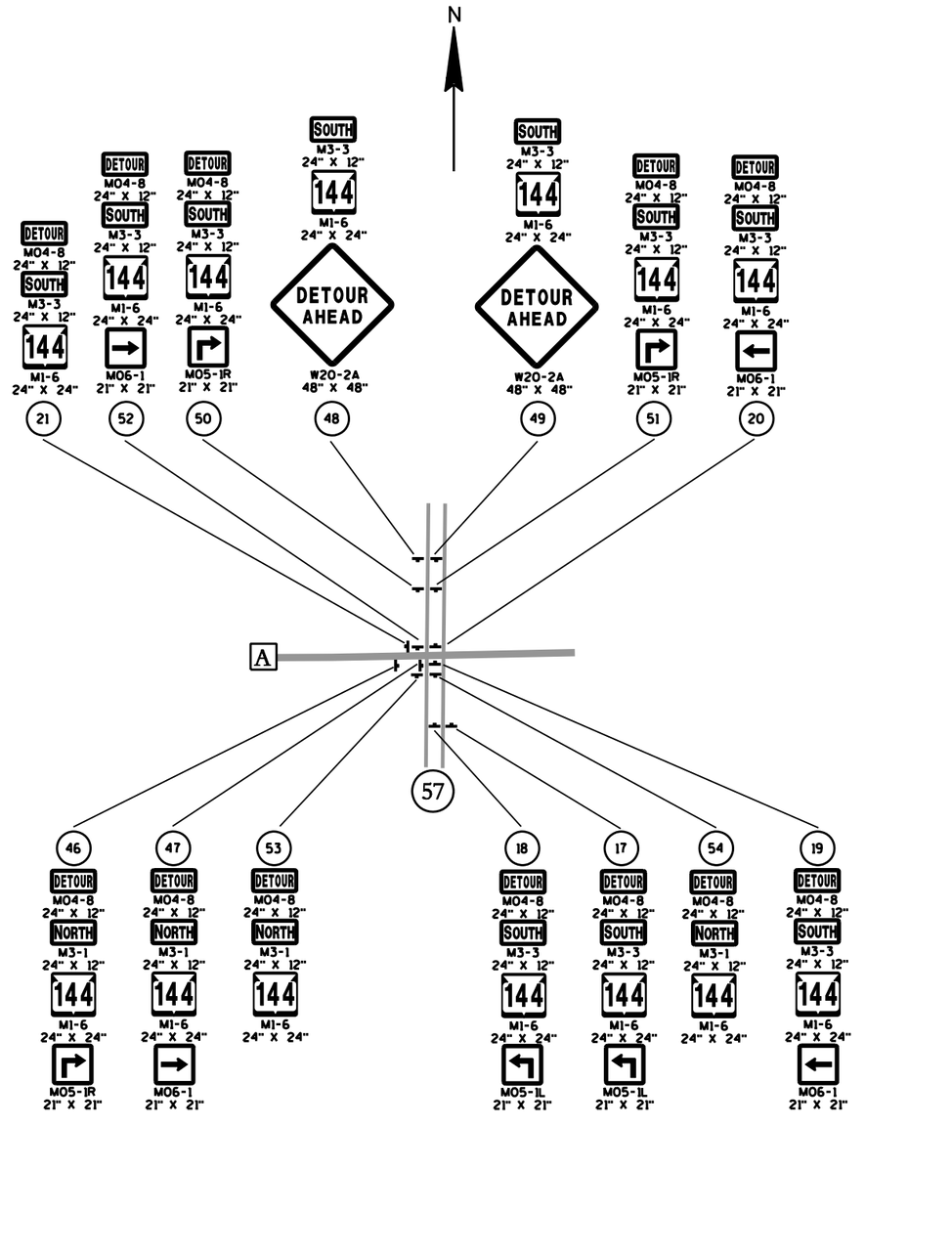

DETAIL 2

SHEET 2 OF 2
PLAN SHEET PRODUCED BY WisDOT-NE REGION

PROJECT NO: 6525-06-71	HWY: STH 144	COUNTY: SHEBOYGAN	DETOUR SIGNING DETAIL	SHEET E

PRE_62

FILE NAME : $$....designfile....$$ PLOT DATE : $$...plottingdate...$$ PLOT BY : $$...plotuser...$$ PLOT NAME : PLOT SCALE : $$.....plotscale.....$$

CLEARING AND GRUBBING SUMMARY

CATEGORY	STATION	TC	STATION	LOCATION	201.0105 STA	201.0120 ID	201.0205 STA	201.0220 ID	REMARKS
0010	259+00	-	260+00	STH 144 RT	1		1		
	306+00	-	307+00	STH 144 RT	1		1		
			277+52	STH 144 RT		30		30	
			309+30	STH 144 LT		18		18	
			309+68	STH 144 LT		24		24	
			309+98	STH 144 LT		12		12	
			309+98	STH 144 LT		24		24	
			311+24	STH 144 LT		30		30	
			311+52	STH 144 LT		12		12	
			311+95	STH 144 LT		36		36	
			312+44	STH 144 RT		12		12	
			312+48	STH 144 RT		12		12	
			312+62	STH 144 RT		10		10	
			312+68	STH 144 RT		12		12	
			312+94	STH 144 RT		10		10	
			313+00	STH 144 RT		10		10	
			315+33	STH 144 RT		18		18	
			315+54	STH 144 RT		24		24	
			315+65	STH 144 RT		36		36	
			324+75	STH 144 RT		12		12	
			326+47	STH 144 RT		8		8	
			332+73	STH 144 LT		--		36	Grubbing Only
			332+93	STH 144 LT		--		36	Grubbing Only
			337+18	STH 144 RT		12		12	
			382+77	STH 144 RT		36		36	
			424+10	STH 144 RT		30		30	
	466+00		467+00	STH 144 RT	1		1		
	512+00	-	513+00	STH 144 RT	1		1		
			512+75	STH 144 LT		30		30	
			514+05	STH 144 LT		30		30	
			514+20	STH 144 LT		30		30	
	516+00	-	517+00	STH 144 RT	1		1		
	531+00	-	532+00	STH 144 LT	1		1		
				TOTAL 0010	6	518	6	590	

REMOVING SMALL PIPE CULVERTS

CATEGORY	STATION	LOCATION	SIZE	LENGTH	TYPE	203.0100 EACH	REMARKS
0010	249+40	STH 144 RT	18"	91	CMCP	1	
	434+98	STH 144 LT	18	42	CMCP	1	
	465+00	STH 144 LT	18"	42	CMCP	1	
	511+55	STH 144 RT	18"	42	CMCP	1	
	20+26	LONE PINE	18"	91	CMCP	1	
	80+28	SILVER CREEK ROAD	18"	105	CMCP	1	
	99+73	LYNN ROAD	18"	57	CMCP	1	
		TOTAL 0010				7	

REMOVING PAVEMENT

CATEGORY	STATION	LOCATION	204.0100 SY	REMARKS
0010	281+48	STH 144	16	
	299+00	STH 144	22	
	301+16	STH 144	27	
	306+81	STH 144	18	
	309+53	STH 144	31	
	311+70	STH 144	31	
	313+88	STH 144	36	
	314+38	STH 144 RT	35	PE
	314+73	STH 144 LT	80	PE
	316+05	STH 144	18	
	316+05	STH 144 RT	83	PE
	316+32	STH 144	20	
	316+68	STH 144 RT	63	PE
	317+46	STH 144	20	
	318+85	STH 144	20	
	321+14	STH 144 LT	49	CE
	321+81	STH 144	27	
	325+04	STH 144	20	
	325+80	STH 144 LT	24	PE
	328+57	STH 144 RT	31	PE
	328+84	STH 144	27	
	329+37	STH 144 RT	62	PE
	329+51	STH 144 LT	48	PE
	332+56	STH 144 LT	19	PE
	332+74	STH 144	20	
	334+06	STH 144 LT	128	CE
	334+22	STH 144 RT	30	PE
	336+90	STH 144 LT	36	CE
	339+80	STH 144 LT	36	CE
	342+69	STH 144	20	
	358+30	STH 144	70	
	382+87	STH 144	29	
	396+04	STH 144 RT	215	
	403+27	STH 144	18	
	418+06	STH 144	182	
	424+01	STH 144	36	
	436+02	STH 144 LT	62	CE
	447+23	STH 144	148	
	448+89	STH 144	20	
	449+42	STH 144	20	
	532+63	STH 144	20	
		TOTAL 0010	1917	

3

REMOVING ASPHALTIC SURFACE

CATEGORY	STATION	TO	STATION	LOCATION	204.0110 SY	REMARKS
0010	201+01	-	202+75	STH 144 LT	39	
				TOTAL 0010	39	

REMOVING ASPHALTIC SURFACE MILLING

CATEGORY	STATION	TO	STATION	LOCATION	204.0125 TON	REMARKS
0010	201+00	-	234+02	STH 144	1644	
	234+41	-	250+60	STH 144	807	
	250+90	-	257+26	STH 144	341	
	257+88	-	304+00	STH 144	2327	
	304+00	-	342+35	STH 144	1406	
	342+35		395+98	STH 144	2557	
	395+98		448+64	STH 144	2535	
	448+64		465+62	STH 144	835	
	465+62		500+49	STH 144	330	
	502+71		513+11	STH 144	121	
	513+11		561+23	STH 144	2361	
				Lone Pine	73	
				Riverview	65	
				Camp awana N	19	
				Camp Awana S	38	
				Schroeter	73	
				Silver Creek	63	
				Lynn Road (N)	77	
				Lynn Road (S)	72	
				CTH I (N)	76	
				CTH I (S)	76	
				CTH K	27	
				Carroll	13	
				Stark	88	
				TOTAL 0010	16024	

REMOVING ASPHALTIC SURFACE BUTT JOINTS

CATEGORY	STATION	LOCATION	204.0115 SY
0010	201+00	STH 144	5
	210+25	STH 144 RT	5
	212+11	STH 144 RT	5
	234+01	STH 144	8
	234+41	STH 144	8
	250+60	STH 144	8
	250+90	STH 144	8
	257+27	STH 144	8
	257+88	STH 144	8
	262+67	STH 144 RT	10
	292+58	STH 144 RT	4
	293+85	STH 144 RT	4
	295+86	STH 144 LT	3
	298+13	STH 144 LT	3
	423+03	STH 144 LT	4
	426+89	STH 144 LT	5
	468+46	STH 144 RT	7
	500+49	STH 144	10
	502+72	STH 144	10
	517+38	STH 144 RT	5
	517+89	STH 144 RT	3
	518+36	STH 144 LT	4
	518+57	STH 144 RT	3
	518+96	STH 144 RT	3
	519+72	STH 144 RT	5
	520+39	STH 144 RT	3
	520+39	STH 144 LT	4
	522+65	STH 144 LT	4
	524+77	STH 144 LT	6
	528+96	STH 144 LT	2
	560+23	STH 144	7
	20+96	LONE PINE	4
	28+84	RIVERVIEW	4
	29+30	RIVERVIEW LT	2
	40+36	CAMP ANAWA (N)	5
	59+50	CAMP ANAWA (S)	6
	71+36	SCHROETER	5
	81+28	SILVER CREEK	5
	88+28	CTH DE	5
	98+42	LYNN (S)	5
	101+59	LYNN (N)	4
	108+75	CTH I (S)	6
	111+44	CTH I (N)	5
	119+00	CTH K	9
	129+08	CARROLL	6
	168+95	STARK	5
		TOTAL 0010	248

3

3

REMOVING CURB & GUTTER

CATEGORY	STATION	TO	STATION	LOCATION	204.0150 LF	REMARKS
0010	304+47	-	315+62	STH 144 LT	1115	
	306+61	-	342+35	STH 144 RT	3574	
	318+00	-	342+46	STH 144 LT	2455	
	343+07	-	348+32	STH 144 RT	524	
	434+60	-	439+32	STH 144 LT	472	
	119+48	-	119+75	CTH K RT	67	Island
				TOTAL 0010	8207	

0020
0020

REMOVING GUARDRAIL

CATEGORY	STATION	TO	STATION	LOCATION	204.0165 LF	REMARKS
0010	233+15	-	233+95	STH 144, RT	80	
	233+25	-	234+09	STH 144, LT	84	
	234+37	-	235+68	STH 144, RT	131	
	234+51	-	235+31	STH 144, LT	80	
	249+85	-	250+67	STH 144, RT	82	
	250+83	-	251+52	STH 144, LT	69	
	249+71	-	250+53	STH 144, LT	82	
	250+97	-	251+79	STH 144, RT	82	
	256+43	-	257+26	STH 144, RT	83	
	256+43	-	257+26	STH 144, LT	83	
	257+92	-	258+72	STH 144, RT	80	
	257+92	-	258+72	STH 144, LT	80	
	464+30	-	466+07	STH 144, RT	177	Includes W-Rail
	465+32	-	466+96	STH 144, LT	164	Includes W-Rail
	493+63	-	500+28	STH 144, RT	665	
	490+59	-	500+49	STH 144, LT	990	
	501+00	-	503+78	STH 144, RT	278	
	501+03	-	505+18	STH 144, LT	415	
	514+18	-	514+03	STH 144, RT	15	
				TOTAL 0010	3720	

REMOVING CONCRETE SIDEWALK

CATEGORY	STATION	LOCATION	204.0155 SY	REMARKS
0010	311+57	STH 144 LT	2	
	326+72	STH 144 RT	8	
	326+80	STH 144 LT	8	
	331+98	STH 144 LT	3	
	339+27	STH 144 RT	2	
		TOTAL 0010	23	

REMOVING MASONRY

CATEGORY	STATION	LOCATION	204.0185 CY	REMARKS
0010	513+11	STA 144 LT	2	
		TOTAL 0010	2	

REMOVING CONCRETE STEPS

CATEGORY	STATION	LOCATION	204.9165.S SF
0010	311+57	STH 144 LT	44
		TOTAL 0010	44

REMOVING STORM SEWER SUMMARY

CATEGORY	STATION	TO	STATION	LOCATION	204.0210 REMOVING MANHOLES EACH	204.0220 REMOVING INLETS EACH	204.0245 REMOVING STORM SEWER 01. 12 INCH LF	204.0245 REMOVING STORM SEWER 02. 15 INCH LF	204.0245 REMOVING STORM SEWER 03. 24 INCH LF	204.0245 REMOVING STORM SEWER 04. 30 INCH LF	REMARKS
0010	315+92	-	316+37	STH 144 LT						60	
	316+04			STH 144 RT		1					
	316+37			STH 144 LT	1						
	316+37	-	318+86	STH 144 LT						248	
			318+86	STH 144		2	12				
	318+86	-	321+83	STH 144 LT					298		
			321+83	STH 144 LT			6				
			321+89	STH 144		2	31				
	321+83	-	325+04	STH 144 LT				320			
			321+94	STH 144 RT		1					
			325+04	STH 144		2	28				
	325+04	-	328+83	STH 144 LT			380				
			32+88	STH 144		2	30				
	328+83	-	332+74	STH 144 LT			390				
			332+74	STH 144		1	29				
				TOTAL 0010	1	11	906	320	298	308	

EXCAVATING, HAULING AND DISPOSAL OF PETROLEUM CONTAMINATED SOIL

CATEGORY	STATION	TO	STATION	LOCATION	205.0501 CY	REMARKS
0010	321+02	-	321+13	STH 144 LT	130	DURING STORM SEWER EXCAVATION
				TOTAL 0010	130	

FROST HEAVE SUMMARY

CATEGORY	STATION	LOCATION	205.0100** EXCAVATION COMMON CY	208.0100* SELECT BORROW CY	305.0120** BASE AGGREGATE DENSE 1 1/4-INCH TON	460.5223** HMA PAVEMENT 3 LT 58-28 S TON	REMARKS
0010	281+50	STH 144	325	128	279	14	FROST HEAVE LOCATION
	358+30	STH 144	455	309	467	21	FROST HEAVE LOCATION
	396+04	STH 144	480	297	307	30	FROST HEAVE LOCATION
	418+06	STH 144	646	438	520	25	FROST HEAVE LOCATION
	447+24	STH 144	277	285	421	20	FROST HEAVE LOCATION
		TOTAL 0010	2183	1457	1994	110	

**Quantity listed elsewhere in plan

Division	From / To Station	Location	205.0100** Common Excavation (1)	Available Material (2)	Unexpanded Fill	Expanded Fill (3)	Mass Ordinate + / - (4)	HAUL OUT	HAUL IN
			Cut			Factor 1.33			
Division 1									
	209+67-212+50	STH 144	12	12	53	70	-58	0	58
	231+10-239+05	STH 144	561	561	237	315	246	246	0
	248+32-260+75	STH 144	113	113	902	1,200	-1,087	0	1,087
	279+75-282+50	STH 144	159	159	105	140	19	19	0
	298+70-308+14	STH 144	398	398	232	308	90	90	0
	308+14-324+00	STH 144	2,245	2,245	222	295	1,950	1,950	0
	324+00-348+50	STH 144	3,193	3,193	157	209	2,984	2,984	0
	357+25-359+70	STH 144	57	57	159	212	-155	0	155
	381+50-383+50	STH 144	41	41	206	274	-233	0	233
	394+35-397+75	STH 144	384	384	5	7	376	376	0
	402+50-403+50	STH 144	0	0	26	34	-34	0	34
	423+25-424+75	STH 144	19	19	347	462	-442	0	442
	434+50-439+70	STH 144	750	750	1	1	749	749	0
	443+90-453+72	STH 144	597	597	396	526	71	71	0
	462+76-469+00	STH 144	351	351	116	155	196	196	0
	489+00-509+50	STH 144	65	65	462	614	-549	0	549
	510+75-514+71	STH 144	128	128	33	44	83	83	0
	515+35-517+25	STH 144	0	0	67	89	-89	0	89
	531+09-536+30	STH 144	9	9	205	272	-263	0	263
	20+12-20+95	LONE PINE	52	52	47	63	-11	0	11
	20+80-29+60	RIVERVIEW	4	4	73	97	-93	0	93
	70+56-71+36.14	SCHROETER	4	4	7	10	-5	0	5
	88+30-89+48	CTH DE	93	93	2	2	90	90	0
	80+58-81+28	SILVER CREEK RD	20	20	5	6	14	14	0
	98+25-99+84	LYNN (S)	386	386	16	21	365	365	0
	100+58-101+50	LYNN (N)	209	209	3	4	205	205	0
	108+50-109+89	CTH I (S)	115	115	147	196	-81	0	81
	110+16-111+40	CTH I (N)	123	123	99	132	-9	0	9
	0+50-2+05	PE	516	516	0	0	516	516	0
Division 1 Subtotal			10,605	10,605	4,330	5,759	4,846	7,956	3,110
Grand Total		Total Common Exc	10,605	10,605	4,330	5,759	4,846	7,956	3,110

** Additional quantity elsewhere

1) Common Excavation Cut . Item number 205.0100
2) Available Material = Cut - Salvaged/Unusuable Pavement Material
3) Expanded Fill. Factor = 1.33
4) The Mass Ordinate + or - Qty calculated for the Division. Plus quantity indicates an excess of material within the Division. Minus indicates a shortage of material

BASE AGGREGATE DENSE SUMMARY

CATEGORY	STATION	TO	STATION	LOCATION	305.0110 BASE AGGREGATE DENSE 3/4-INCH TON	305.0120 BASE AGGREGATE DENSE 1 1/4-INCH TON	624.0100 WATER** MGAL
0010	201+01	-	234+07	STH 144 LT	97	-	1
	201+01	-	233+96	STH 144 RT	101	-	1
	234+49	-	250+53	STH 144 LT	49	-	0
	238+04	-	250+67	STH 144 RT	39	-	0
	250+81	-	257+31	STH 144 LT	20	-	0
	250+96		257+26	STH 144 RT	19	-	0
	257+88		304+00	STH 144 LT	141	-	1
			281+50	STH 144	-	57	1
	257+89		306+80	STH 144 RT	148		1
	304+00		316+19	STH 144 LT	-	960	10
	306+80		316+00	STH 144 RT	-	1232	12
			306+81	STH 144	-	19	0
			309+53	STH 144	-	9	0
			311+70	STH 144	-	9	0
			313+88	STH 144	-	9	0
	316+32		317+46	STH 144 LT	-	53	1
			316+32	STH 144	-	9	0
	317+43		342+29	STH 144 LT	-	1959	20
	316+00		342+32	STH 144 RT	-	2844	28
			317+46	STH 144	-	9	0
			318+85	STH 144	-	9	0
			321+81	STH 144	-	9	0
			325+84	STH 144	-	9	0
			332+74	STH 144	-	9	0
	342+28		342+69	STH 144 RT	-	19	0
	342+28		342+69	STH 144 LT	-	19	0
			342+69	STH 144	-	9	0
	342+69		343+27	STH 144 LT	-	27	0
	343+38		348+45	STH 144 RT	-	416	4
	343+57		345+42	STH 144 LT	-	180	2
	349+00		395+43	STH 144 LT	142	-	1
	348+34		395+23	STH 144 RT	143	-	1
			358+50	STH 144	-	43	0
			382+87	STH 144	-	43	0
	396+74		448+40	STH 144 LT	142	-	1
	396+53		447+69	STH 144 RT	157	-	2
	396+04		396+70	STH 144 RT	-	140	1
			403+27	STH 144	-	43	0
	418+06		418+42	STH 144	-	77	1
			424+01	STH 144	-	38	0
	435+65		439+00	STH 144 LT	-	264	3
	443+89		447+89	STH 144 RT	-	607	6
			447+23	STH 144	-	43	0
	447+39		500+57	STH 144 LT	156	-	2
	447+10		448+10	STH 144 RT	-	121	1
				SUBTOTAL	1354	9294	101

**Quantity included elsewhere in plan

BASE AGGREGATE DENSE SUMMARY (CONTINUED)

CATEGORY	STATION	TO	STATION	LOCATION	305.0110 BASE AGGREGATE DENSE 3/4-INCH TON	305.0120 BASE AGGREGATE DENSE 1 1/4-INCH TON	624.0100 WATER** MGAL
	449+19		500+41	STH 144 RT	157	-	2
			448+89	STH 144	-	43	0
			449+42	STH 144	-	21	0
	449+18		450+19	STH 144 RT	-	121	1
	449+40		453+90	STH 144 LT	-	667	7
	502+81		560+23	STH 144 LT	176	-	2
	503+63		560+23	STH 144 RT	166	-	2
				LONE PINE LT & RT	1	75	1
				RIVERVIEW LT & RT	3	301	3
				CAMP ANAWA (N) LT & I	1	-	0
				CAMP ANAWA (S) LT & I	1	-	0
				SCHROETER	6	19	0
				CTH DE LT & RT	9	290	3
				SILVER CREEK	2	80	1
				LYNN LT & RT	11	226	2
				CTH I LT & RT	14	352	4
				PE	5	208	2
				SUBTOTAL	552	2403	30
				TOTAL 0010	1906	11697	131

**Quantity included elsewhere in plan

3

PROJECT NO: 6525-06-71	HWY: STH 144	COUNTY: SHEBOYGAN	MISCELLANEOUS QUANTITIES	SHEET: PRE_68 E

CONCRETE DRIVEWAY SUMMARY

CATEGORY	STATION	LOCATION	416.0160 SY	416.0180 SY	REMARKS
0010	304+80	STH 144 LT	10		
	307+64	STH 144 LT	10		
	307+90	STH 144 RT	10		
	308+80	STH 144 LT	10		
	310+85	STH 144 LT	10		
	311+90	STH 144 RT	10		
	313+52	STH 144 LT	5		
	313+56	STH 144 RT	8		
	314+37	STH 144 RT	40		
	314+72	STH 144 LT	56		
	316+05	STH 144 RT	75		
	316+68	STH 144 RT	55		
	319+65	STH 144 RT	9		
	319+70	STH 144 LT	18		
	320+60	STH 144 LT	42		
	321+12	STH 144 LT	42		
	321+43	STH 144 RT	12		
	322+32	STH 144 LT	7		
	323+00	STH 144 RT	10		
	323+35	STH 144 LT	9		
	323+63	STH 144 LT	9		
	324+64	STH 144 RT	9		
	325+81	STH 144 LT	17		
	326+70	STH 144 LT	7		
	327+39	STH 144 RT	6		
	328+06	STH 144 RT	10		
	328+63	STH 144 LT	9		
	328+68	STH 144 RT	30		
	329+46	STH 144 RT	49		
	329+48	STH 144 LT	12		
	330+13	STH 144 RT	12		
	331+01	STH 144 RT	8		
	331+28	STH 144 LT	8		
	332+28	STH 144 RT	5		
	332+55	STH 144 LT	7		
	332+90	STH 144 RT	7		
	333+20	STH 144 LT	16		
	334+05	STH 144 LT		93	
	334+22	STH 144 RT	7		
	335+57	STH 144 RT	6		
	335+18	STH 144 LT	16		
	335+64	STH 144 LT	6		
	335+91	STH 144 LT	14		
	337+96	STH 144 RT	5		
	338+64	STH 144 RT	9		
	339+80	STH 144 LT	12		
	340+50	STH 144 RT	10		
	341+30	STH 144 RT	14		
	345+10	STH 144 LT	14		
	345+54	STH 144 RT	10		
		TOTAL 0010	792	93	

ASPHALTIC SURFACE DRIVEWAYS AND FIELD ENTRANCES

CATEGORY	STATION	LOCATION	465.0120 TON
0010	210+20	STH 144 RT	2
	212+11	STH 144 RT	2
	262+67	STH 144 RT	5
	292+58	STH 144 RT	1
	293+00	STH 144 RT	1
	293+85	STH 144 RT	2
	295+86	STH 144 LT	2
	298+13	STH 144 LT	2
	319+65	STH 144 RT	2
	323+63	STH 144 LT	2
	324+64	STH 144 RT	2
	326+70	STH 144 LT	2
	332+55	STH 144 LT	2
	333+20	STH 144 LT	4
	335+18	STH 144 LT	4
	338+64	STH 144 RT	2
	345+10	STH 144 LT	4
	423+03	STH 144 LT	2
	426+89	STH 144 LT	2
	435+00	STH 144 LT	2
	468+46	STH 144 RT	3
	511+55	STH 144 RT	2
	512+15	STH 144 LT	2
	513+50	STH 144 LT	2
	517+38	STH 144 RT	2
	517+89	STH 144 RT	2
	518+36	STH 144 LT	2
	518+57	STH 144 RT	2
	518+96	STH 144 RT	2
	519+72	STH 144 RT	2
	520+39	STH 144 RT	2
	520+39	STH 144 LT	2
	522+65	STH 144 LT	2
	524+77	STH 144 LT	2
	528+96	STH 144 LT	2
	29+45	RIVERVIEW LT	1
		TOTAL 0010	79

3

3

ASPHALTIC SUMMARY

CATEGORY	STATION	TO	STATION	LOCATION	455.0600 TACK COAT GAL	460.5223 HMA PAVEMENT 3 LT 58-28 S TON	460.5224 HMA PAVEMENT 4 LT 58-28 S TON	460.4110.S REHEATING HMA PAVEMENT LONGITUDINAL JOINTS LF
0010	201+00	-	234+02	STH 144 LT & RT	1552	2504	1147	6604
	234+41	-	250+60	STH 144 LT & RT	751	1107	564	3238
	250+90	-	257+26	STH 144 LT & RT	317	452	231	1272
	257+88	-	304+00	STH 144 LT & RT	2130	3120	1591	9224
	304+00	-	342+35	STH 144 LT & RT	1562	1984	1307	8810
	342+35	-	396+53	STH 144 LT & RT	2435	3626	1822	9696
	396+53	-	449+19	STH 144 LT & RT	2532	3705	1835	10532
	449+19	-	465+62	STH 144 LT & RT	764	1192	567	3286
	465+62	-	500+49	STH 144 LT & RT	1771	766	1278	6974
	502+71	-	513+11	STH 144 LT & RT	613	766	391	2080
	513+11	-	561+23	STH 144 LT & RT	2178	3153	1642	9424
				LONE PINE	67	97	49	
				RIVERVIEW	57	77	39	
				CAMP AWANA N	17	24	12	
				CAMP AWANA S	33	45	23	
				SCHROETER	69	103	53	
				SILVERCREEK	69	113	58	
				CTH DE	43	153	60	
				LYNN ROAD N	76	119	61	
				LYNN ROAD S	74	119	61	
				CTH I (N)	80	1214	65	
				CTH I (S)	67	1241	67	
				CTH K	122	1857	100	
				CARROLL	68	97	50	
				STARK	77	106	54	
				TOTAL 0010	17524	27740	13127	71140

ASPHALTIC BASE AND EXCAVATION SUMMARY

CATEGORY	STATION	TO	STATION	LOCATION	315.0100 ASPHALTIC BASE TON	205.0100* COMMON EXCAVATION CY
0010	201+00	-	234+02	STH 144 LT & RT	499	245
	234+41	-	250+60	STH 144 LT & RT	245	120
	250+90	-	257+26	STH 144 LT & RT	96	47
	257+88	-	304+00	STH 144 LT & RT	696	341
	304+00	-	342+35	STH 144 LT & RT	580	284
	342+35	-	396+53	STH 144 LT & RT	774	401
	396+53	-	449+19	STH 144 LT & RT	796	390
	449+19	-	465+62	STH 144 LT & RT	248	122
				TOTAL 0010	3934	1950

ASPHALTIC FLUMES

CATEGORY	STATION	LOCATION	465.0315 SY
0010	210+63	STH 144 LT	5
	211+74	STH 144 LT	5
	238+04	STH 144 RT	5
	304+00	STH 144 LT	11
	306+80	STH 144 RT	11
	345+43	STH 144 LT	11
	348+05	STH 144 RT	11
	395+64	STH 144 RT	5
	396+56	STH 144 RT	5
	396+73	STH 144 LT	5
	434+80	STH 144 LT	7
	439+65	STH 144 LT	11
	447+89	STH 144 RT	5
	448+12	STH 144 LT	7
	513+11	STH 144 LT	8
	70+54	SCHROETER LT	6
	50+74	SCHROETER RT	6
	88+80	CTH DE LT	6
	100+34	LYNN LT	6
	109+35	CTH I LT	6
	110+83	CTH I RT	6
		TOTAL 0010	148

PREPARE FOUNDATION FOR ASPHALTIC SHOULDERS

CATEGORY	STATION	TO	STATION	LOCATION	211.0400 STA
0010	201+01	-	234+07	STH 144 LT	34
	201+01	-	233+96	STH 144 RT	34
	234+49	-	250+53	STH 144 LT	17
	238+04	-	250+67	STH 144 RT	14
	250+81	-	257+31	STH 144 LT	8
	250+96	-	257+26	STH 144 RT	7
	257+88	-	304+00	STH 144 LT	47
	257+89	-	306+80	STH 144 RT	50
	349+00	-	395+43	STH 144 LT	47
	348+34	-	395+23	STH 144 RT	48
	396+74	-	448+40	STH 144 LT	53
	396+53	-	447+69	STH 144 RT	52
	447+39	-	500+57	STH 144 LT	54
	449+19	-	500+41	STH 144 RT	52
	502+81	-	560+23	STH 144 LT	58
	503+63	-	560+23	STH 144 RT	58
				TOTAL 0010	633

ASPHALT CENTER LINE RUMBLE STRIPS 2-LANE RURAL

CATEGORY	STATION	TO	STATION	LOCATION	465.0475 LF	REMARKS
0010	202+00	-	208+95	STH 144	695	
0010	212+95	-	233+77	STH 144	2082	
	234+69		235+50	STH 144	81	
	239+50		250+35	STH 144	1085	
	251+15		257+01	STH 144	586	
	257+67		288+55	STH 144	3088	
	292+55		296+64	STH 144	409	
	300+63		314+43	STH 144	1380	
	318+68		319+60	STH 144	92	
	322+40		340+86	STH 144	1846	
	336+20		393+98	STH 144	5778	
	397+98		448+64	STH 144	5066	
	450+64		476+67	STH 144	2603	
	480+67		500+24	STH 144	1957	
	502+97		504+90	STH 144	193	
	508+90		521+49	STH 144	1259	
	525+49		534+00	STH 144	851	
	538+00		559+97	STH 144	2197	
				TOTAL 0010	31248	

ASPHALTIC SURFACE

CATEGORY	STATION	LOCATION	465.0105 TON
0010	0+23 - 2+16	PE AT 464+52	75
		WAYSIDE	39
		TOTAL 0010	114

CONCRETE SURFACE REPAIR

CATEGORY	STATION	LOCATION	509.1500 SF
0010	513+11	STH 144 LT	160
		TOTAL 0010	160

CONCRETE COLLARS FOR PIPE

CATEGORY	STATION	LOCATION	520.8000 EACH	REMARKS
0010	321+84	STH 144 LT	1	STR 136 TO EXISTING PIPE
	332+74	STH 144 LT	1	STR 151 TO EXISTING PIPE
	513+11	STH 144 LT	1	
		TOTAL 0010	3	

CONCRETE MASONRY ENDWALLS

CATEGORY	STATION	LOCATION	504.0900 CY
0010	382+87	STH 144 LT	2
	382+87	STH 144 RT	2
		TOTAL 0010	4

3

3

CULVERT PIPE SUMMARY

CATEGORY	STATION	LOCATION	520.1018 APRON ENDWALLS FOR CULVERT PIPE 18 INCH EACH	520.1030 APRON ENDWALLS FOR CULVERT PIPE 30 INCH EACH	521.0118 CULVERT PIPE CORRUGATED STEEL 18 INCH EACH	521.0130 CULVERT PIPE CORRUGATED STEEL 30 INCH EACH	522.0124 CULVERT PIPE REINFORCED CONCRETE CLASS III 24 INCH LF	522.0130 CULVERT PIPE REINFORCED CONCRETE CLASS III 30 INCH LF	522.0148 CULVERT PIPE REINFORCED CONCRETE CLASS III 48 INCH LF	522.1024** APRON ENDWALLS FOR CULVERT PIPE REINFORCED CONCRETE 24 INCH EACH	522.1030** APRON ENDWALLS FOR CULVERT PIPE REINFORCED CONCRETE 30 INCH EACH	INLET ELEV.	DISCH. ELEV.	JOINT TIES EACH	REMARKS
0010	248+30	STH 144 RT		2		36						804.99	804.7		
	281+50	STH 144					58			2		815.95	815.4	12	
	299+00	STH 144						56			2	814.60	813.7	12	
	382+87	STH 144							111			897.83	896.6	12	
	447+24	STH 144						56			2	871.44	870.1	12	
	465+34	STH 144 LT	2		57							864.00	863.4		
	511+55	STH 144 RT	2		32							871.44	870.9		
	535+64	STH 144						88			2	883.46	883	12	Skew 40° RHF
	20+48	LONE PINE	2		90							883.23	880.5		
		TOTAL 0010	6	2	179	36	58	200	111	2	6				

**QUANTITY ALSO LISTED ELSEWHERE

CONCRETE HORIZONTAL ELLIPTICAL PIPE SUMMARY

CATEGORY	STATION	LOCATION	523.0129 CULVERT PIPE REINFORCED CONCRETE HORZ ELIP CLASS HE-III 29X45 INCH LF	523.0143 CULVERT PIPE REINFORCED CONCRETE HORZ ELIP CLASS HE-III 43X68 INCH LF	523.0148 CULVERT PIPE REINFORCED CONCRETE HORZ ELIP CLASS HE-III 48X76 INCH LF	523.0419 CULVERT PIPE REINFORCED CONCRETE HORZ ELIP CLASS HE-IV 19X30 INCH LF	523.0424 CULVERT PIPE REINFORCED CONCRETE HORZ ELIP CLASS HE-IV 24X38 INCH EACH	INLET ELEV	DISCH ELEV	JOINT TIES EACH	REMARKS
0010	301+16	STH 144		76				814.06	813.6	12	Skew 37° LHF
	358+36	STH 144		54				874.62	874.02	12	
	403+27	STH 144					42	904.46	903.97	12	
	424+01	STH 144			55			876.47	874.94	12	depressed 8"
	449+42	STH 144	64					872.04	871.66	12	
	99+56	LYNN ROAD				80		923.01	922.15	12	
		TOTAL 0010	64	130	55	80	42				

PROJECT NO: 6525-06-71	HWY: STH 144	COUNTY: SHEBOYGAN	MISCELLANEOUS QUANTITIES	SHEET: PRE_72	E

FILE NAME : N:\PDS\...\030200_mq.pptx PLOT DATE : June 14, 1911 PLOT BY : A.R.H. PLOT NAME : PLOT SCALE : 1:1

CONCRETE HORIZONTAL ELLIPTICAL ENDWALL SUMMARY

CATEGORY	STATION	LOCATION	523.0519 APRON ENDWALLS FOR CULVERT PIPE REINFORCED CONCRETE HORZ ELLIP 19X30 INCH EACH	523.0524 APRON ENDWALLS FOR CULVERT PIPE REINFORCED CONCRETE HORZ ELLIP 24X38 INCH EACH	523.0529 APRON ENDWALLS FOR CULVERT PIPE REINFORCED CONCRETE HORZ ELLIP 29X45 INCH EACH	523.0543 APRON ENDWALLS FOR CULVERT PIPE REINFORCED CONCRETE HORZ ELLIP 43X68 INCH EACH	523.0548 APRON ENDWALLS FOR CULVERT PIPE REINFORCED CONCRETE HORZ ELLIP 48X76 INCH EACH
0010	301+16	STH 144				2	
	358+36	STH 144				2	
	403+27	STH 144		2			
	424+01	STH 144					2
	449+42	STH 144			2		
	99+56	LYNN ROAD	2				
		TOTAL 0010	2	2	2	4	2

CONCRETE SIDEWALK 4-INCH

CATEGORY	STATION	LOCATION	602.0405 SF
0010	326+72	STH 144 RT	60
0010	326+80	STH 144 LT	72
0010	331+98	STH 144 LT	15
		TOTAL 0010	147

PIPE GRATES

CATEGORY	STATION	LOCATION	611.9800.S PIPE GRATES EACH
0010	306+10.0	30.5' RT	1
	315+92.8	51.' LT	1
	345+50.0	25.6' LT	1
		TOTAL 0010	3

CURB & GUTTER SUMMARY

CATEGORY	STATION	TO	STATION	LOCATION	601.0110 CURB TYPE D LF	601.0411 30-INCH TYPE D LF	601.0557 6-INCH SLOPED 36-INCH TYPE D LF	620.0300 CONCRETE MEDIAN SLOPED NOSE SF	REMARKS
0010				LONE PINE NW			74		
				LONE PINE NE			113		
	234+37	-	29+42	STH 144 RT at Riverview			323		
				RIVERVIEW SE			63		
	304+48	-	316+52	STH 144 LT		1267			
	306+80	-	342+71	STH 144 RT		3614			
	316+83	-	342+68	STH 144 LT		2643			
	342+99	-	345+42	STH 144 LT		277		5	Type 2
	342+97	-	348+06	STH 144 RT		532			
	88+78	-	89+83	CTH DE LT		105			
				NE SILVER CREEK	84				
				LYNN NW			63		
				LYNN NE			95		
				LYNN SW			95		
				LYNN SE			63		
				CTH I NW			63		
				CTH I NE			95		
				CTH I SW			94		
				CTH I SE			63		
	119+45		119+75	CTH K RT (ISLAND)		47		15	Type 2
				TOTAL 0010	84	8485	1204	20	

STORM SEWER SUMMARY

CATEGORY	STR	TO	STR	INVERT ELEVATION INLET	INVERT ELEVATION DISCHARGE	SLOPE %	608.0312 REINFORCED CONCRETE CLASS III 12 -INCH LF	608.0324 REINFORCED CONCRETE Class III 24 - INCH LF	608.0330 REINFORCED CONCRETE Class III 30 - INCH LF	608.0412 REINFORCED CONCRETE Class IV 12 -INCH LF	608.0424 REINFORCED CONCRETE Class IV 24 - INCH LF	608.0430 REINFORCED CONCRETE Class IV 30 - INCH LF	REMARKS
0010	102	-	101	821.12	820.24	1.22					72		
	103	-	102	822.42	821.12	2.95					44		
	105	-	106	833.51	833.35	0.45	35						
	106	-	103	832.35	822.42	3.65		272					
	108	-	109	844.56	844.40	0.45	35						
	109	-	106	843.40	832.35	5.09		217					
	111	-	109	846.75	843.40	3.10		108					
	113	-	114	849.81	849.65	0.44	35						
	114	-	111	847.76	845.75	0.92		110					
	114.1	-	114	851.76	851.46	1.00	30						
	116	-	114	848.37	847.76	0.53		116					
	118	-	119	852.02	851.86	0.45				35			
	118.1	-	118	852.09	852.02	0.50	14						
	119	-	119.1	580.36	849.11	3.13			40				
	119.1												
	121	-	122	851.85	851.69	0.45				35			
	122	-	119	850.69	850.36	0.29						114	
	124	-	122	850.93	850.69	0.34						70	
	126	-	127	853.41	853.25	0.45				35			
	127	-	124	851.75	850.93	1.19						69	
	129	-	127	853.10	852.25	1.16		73					
	131	-	129	854.95	853.10	2.53		73					
	133	-	131	857.55	854.95	3.42		76					
	135	-	136	861.61	861.45	0.45	35						
	136	-	133	860.45	857.55	3.77		77					
	136.1	-	136		862.31			8					CONNECT TO EXISTING
	138	-	136	867.30	860.45	4.28		160					
	140	-	141	875.21	875.05	0.45	35						
	141	-	138	874.05	867.30	4.22		160					
	143	-	141	881..85	874.05	4.26		182					
	145	-	146	890.99	890.83	0.45	35						
	145.1	-	145	890.21	890.99	0.44	50						
	146	-	143	889.83	881.85	4.03		198					
	148	-	146	898.60	889.83	4.43		198					
	150	-	151	907.81	907.65	0.45	35						
	151	-	148	906.65	898.60	4.19		192					
	151.1	-	151		907.65		2						CONNECT TO EXISTING
	201												
	202	-	201	908.63	898.71	3.53		281					
	202.1	-	202	909.86	909.63	1.00				23			
	203	-	202	910.05	909.63	1.00				42			
	204	-	202	909.12	908.63	1.00					49		
	205	-	204	910.53	910.12	1.02				41			
	206	-	204	910.55	910.12	1.00				43			
					TOTAL 0010		341	2501	40	254	165	253	

3

STORM SEWER STRUCTURES

CATEGORY	STR NO.	STATION	LOCATION	522.1024** APRON ENDWALLS FOR CULVERT PIPE REINFORCED CONCRETE 24 INCH EACH	522.1030** APRON ENDWALLS FOR CULVERT PIPE REINFORCED CONCRETE 30 INCH EACH	611.0530 MH COVERS TYPE J EACH	611.0624 INLET COVERS TYPE H EACH	611.0642 INLET COVERS MS EACH	611.0654 INLET COVERS V EACH	611.2004 MANHOLES 4-FOOT DIA EACH	611.2005 MANHOLES 5-FOOT DIA EACH	611.3230 INLETS 2 x3-FT EACH	611.3901 INLETS MED 1 GRATE EACH	RIM/ GRATE ELEV.	DISCH. ELEV.	DEPTH FEET	REMARKS
0010		234+45	16.0 RT						1					817.37			
	101	306+10	30.5' RT	1											820.24		
	102	306+81	26.7' RT				1				1			826.10	822.12	2.98	
	103	306+81	17.5' LT				1				1			826.81	822.42	3.39	
	105	309+53	17.5 RT				1					1		838.03	833.51	3.52	
	106	309+53	17.5' LT				1			1				838.03	832.35	4.68	
	108	311+70	17.5 RT				1					1		849.10	844.56	3.54	
	109	311+70	17.5' LT				1			1				849.10	843.40	4.70	
	111	312+78	17.5' LT				1			1				852.47	846.75	4.72	
	113	313+88	17.5 RT				1					1		854.31	849.81	3.50	
	114	313+88	17.5' LT				1			1				854.31	847.75	5.56	
	114.1	313+60	22.5 LT					1					1	853.96	851.76	2.20	SINGE SLOPE
	116	315+04	17.5' LT				1			1				854.74	848.37	5.37	
	118	316+32	17.5 RT				1					1		854.98	852.02	2.76	
	118.1	316+19	24' RT					1					1	854.82	852.09	2.73	SINGLE SLOPE
	119	316+32	17.5' LT			1					1			854.85	850.26	3.34	
	119.1	315+93	51.' LT		1										849.11		
	121	317+46	17.5 RT				1					1		855.40	851.85	2.55	
	122	317+46	17.5' LT				1				1			855.40	850.69	3.71	
	124	318+16	17.5' LT				1				1			856.13	850.93	4.20	
	126	318+85	17.5 RT				1					1		857.25	853.41	2.84	
	127	318+85	17.5' LT				1				1			857.25	851.75	4.50	
	129	319+58	17.5' LT				1			1				858.85	853.10	4.75	
	131	320+32	17.5' LT				1			1				860.88	854.95	4.93	
	133	321+07	17.5' LT				1			1				863.46	857.55	4.91	
	135	321+84	17.5 RT				1					1		866.54	861.61	3.93	
	SUBTOTAL 0010			1	1	1	20	2	1	8	6	7	2				

**QUANTITY ALSO LISTED ELSEWHERE

STORM SEWER STRUCTURES (CONTINUED)

CATEGORY	STR NO.	STATION	LOCATION	522.1024** APRON ENDWALLS FOR CULVERT PIPE REINFORCED CONCRETE 24 INCH EACH	522.1030** APRON ENDWALLS FOR CULVERT PIPE REINFORCED CONCRETE 30 INCH EACH	611.0530 MH COVERS TYPE J EACH	611.0624 INLET COVERS TYPE H EACH	611.0642 INLET COVERS MS EACH	611.0654 INLET COVERS V EACH	611.2004 MANHOLES 4-FOOT DIA EACH	611.2005 MANHOLES 5-FOOT DIA EACH	611.3230 INLETS 2 x3-FT EACH	611.3901 INLETS MED 1 GRATE EACH	RIM/ GRATE ELEV.	DISCH. ELEV.	DEPTH FEET	REMARKS
0010	136	321+84	17.5' LT				1			1				866.54	860.45	5.09	
	136	321+84	LT											--			CONNECT TO EXIST
	138	323+44	17.5' LT				1			1				873.30	867.30	5.00	
	140	325+04	17.5 RT				1					1		880.07	875.21	3.86	
	141	325+04	17.5' LT				1			1				880.07	874.05	5.02	
	143	326+86	17.5' LT				1			1				887.77	881.85	4.92	
	145	328+84	17.5 RT				1					1		896.14	890.99	4.15	
	145	328+30	25' RT					1					1	893.70	891.21	2.49	SINGLE SLOPE
	146	328+84	17.5' LT				1			1				896.14	889.83	5.31	
	148	330+82	17.5' LT				1			1				904.52	898.60	4.92	
	150	332+74	17.5 RT				1					1		912.64	907.81	3.83	
	151	332+74	17.5' LT				1			1				912.64	906.65	4.99	
	151	332+74	LT														CONNECT TO EXIST
	201	345+50	25.6' LT	1											898.71		
	202	342+69	25.6' LT			1					1			913.10	908.63	3.22	
	202	342+55	44' LT					1					1	912.36	909.86	2.50	SINGLE SLOPE
	203	342+28	19.5 LT				1					1		913.32	910.05	2.27	
	204	342+69	23.5 RT			1					1			912.90	909.12	2.53	
	205	342+28	23.5' RT				1					1		914.35	910.53	2.82	
	206	342+71	66' RT				1					1		912.80	910.55	1.25	
			SUBTOTAL 0010	1	0	2	13	2	0	7	2	6	2				
			TOTAL	2	1	3	33	4	1	15	8	13	4				

**QUANTITY ALSO LISTED ELSEWHERE

CONCRETE STEPS AND HANDRAIL SUMMARY

CATEGORY	STATION	LOCATION	602.1500 CONCRETE STEPS SF	SPV.0090 01. HANDRAIL SPECIAL LF
0010	311+58	STH 144 LT	54	12
		TOTAL 0010	54	12

PIPE UNDERDRAIN AND DRAINTILE EXPLORATION

CATEGORY	STATION	LOCATION	612.0106 6-INCH LF	612.0700 LF
0010	282+50	STH 144 RT	15	35
	316+04	STH 144 RT	20	20
	403+27	STH 144 RT	10	15
		UNDISTRIBUTED	90	140
		TOTAL 0010	135	210

MOBILIZATIONS EROSION CONTROL

CATEGORY	STATION	TO	STATION	LOCATION	628.1905 EACH	628.1910 EACH
0010	200+50	-	560+23	PROJECT LIMITS	8	5
				TOTAL 0010	8	5

BEAM GUARD SUMMARY

CATEGORY	STATION	TO	STATION	LOCATION	614.0200 STEEL THRIE BEAM STRUCTURE APPROACH LF	614.0305 STEEL PLATE BEAM GUARD CLASS A LF	614.0345 STEEL PLATE BEAM GUARD SHORT RADIUS LF	614.0370 STEEL PLATE BEAM GUARD ENERGY ABSORBING TERMINAL EACH	614.0390 STEEL PLATE BEAM GUARD SHORT RADIUS TREMINAL EACH	614.2300 MGS GUARDRAIL 3 LF	614.2310 MGS GUARDRAIL 3 HS LF	614.2500 MGS THRIE BEAM TRANSITION LF	614.2610 MGS GUARDRAIL TERMINAL EAT EACH	614.8010 ANCHOR POST ASSEMBLIES TOP MOUNTED EACH	REMARKS
0010	232+55	-	233+95	STH 144 RT						50		39	1		
	233+25	-	234+14	STH 144 LT						--		39	1		
	234+37	-	235+26	STH 144 RT						13		39	1		
	234+51	-	235+90	STH 144 LT						50		39	1		
	249+36	-	250+67	STH 144 RT	21	88	38		1						8 FOOT RAD.
	249+51	-	250+53	STH 144 LT						13		39	1		
	252+83	-	252+35	STH 144 LT						63		39	1		
	250+97	-	251+79	STH 144 RT	21	13		1							
	255+99	-	257+26	STH 144 RT						38		39	1		
	256+36	-	257+26	STH 144 LT						--		39	1		
	257+89	-	258+79	STH 144 RT						--		39	1		
	257+89	-	259+16	STH 144 LT						--		39	1		
	463+95	-	466+61	STH 144 RT						88	75		2	8	
	464+96	-	467+49	STH 144 LT						75	75		2	8	
	490+25	-	500+33	STH 144 RT	21	938		1							
	489+40	-	500+48	STH 144 LT	21	1038		1							
	501+00	-	506+59	STH 144 RT	21	338	36		1						24 FOOT RAD.
	502+91	-	508+24	STH 144 LT	21	463		1							
	511+99	-	513+68	STH 144 RT						63			2		
				TOTAL 0010	126	2878	74	4	2	453	150	390	16	16	

EROSION CONTROL SUMMARY

CATEGORY	STATION	TO	STATION	LOCATION	625.0100 TOPSOIL SY	625.0500 SALVAGED TOPSOIL SY	627.0200 MULCHING SY	628.1504 SILT FENCE LF	628.1520 SILT FENCE MAINTENANCE LF	628.2023 EROSION MAT CLASS II TYPE B SY	628.2008 URBAN EROSION MAT CLASS I TYPE B SY	628.7504 TEMPORARY DITCH CHECKS LF	629.0210 FERTILIZER TYPE B CWT	630.0110 SEEDING MIX. NO. 10 LB	630.0140 SEEDING MIX. NO. 40 LB	SPV.0120.01 WATER FOR SEEDED AREAS MGAL
0010	209+80	-	212+42	STH 144 LT		451	451	50	50	142		10	0.3	6		
	230+50	-	239+10	STH 144 RT		1680	1407	915	915	89	273		1.1	19	5	38
	248+00	-	254+00	STH 144		958	958	685	685	66			0.6	13		
	254+30	-	260+75	STH 144		2019	2019	900	900	66			1.3	27		
	280+00	-	282+25	STH 144		854	854	60	600	444			0.5	12		
	298+80	-	301+75	STH 144		488	488	285	285	107			0.3	7		10
	304+60	-	316+68	STH 144	756	1899		1235	1235	44	2655		1.7		48	60
	316+68	-	342+85	STH 144		4371		1945	1945		4371		2.8		79	98
	342+85	-	348+25	STH 144	100	698		690	690	18	698		0.4		13	16
	357+00	-	359+80	STH 144		1223	1223	505	505	89			0.8	17		
	381+50	-	383+50	STH 144		634	634	100	100	66			0.4	9		
	394+30	-	397+30	STH 144		999	999	135	135	179		10	0.6	13		
	403+25	-	403+75	STH 144		119	119	200	200	44			0.1	2		2
	423+25	-	434+75	STH 144		700	700	0	0	156			0.4	9		
	434+40	-	439+80	STH 144		624	624	60	60	18			0.4	8		
	444+00	-	455+00	STH 144		1680	1680	845	845	222			1.1	23		
	462+50	-	469+00	STH 144		1273	1273	425	425	226			0.8	17		
	477+50	-	480+00	STH 144 RT		333	333	25	250	0			0.2	4		
	488+70	-	491+00	STH 144		924	924	60	60	0			0.6	12		
	507+00	-	510+50	STH 144		719	719	485	485	160			0.5	10		16
	510+50	-	517+30	STH 144		881		510	510		881		0.6		16	20
	531+00	-	536+20	STH 144		1132	1132	400	400	36			0.7	15		26
	20+66	-	21+10	LONE PINE ROAD		129	129	50	50	120			0.1	2		
	28+84	-	29+50	RIVERVIEW ROAD		565	503	50	50		61		0.4	7	1	12
	70+00	-	71+36	SCHROETER ROAD		300		100	100		300		0.2		5	6
	80+20	-	81+25	SILVER CREEK ROAD		231		50	50		231		0.1		4	6
	88+28	-	89+60	CTH DE		224					224		0.1		4	6
	98+45	-	101+50	LYNN ROAD		328	328	30	30	89			0.2	4		
	108+50	-	111+40	CTH I		337	337	350	350				0.2	5		
	0+60	-	2+16	PE		1039	1039			107			0.7	14		24
				WAYSIDE	20		20						0.1	0.3		
				UNDISTRIBUTED	214		4718	27865	2910	622	2424	5	4.7	63.7	44	
				TOTAL 0010	1090	27812	23611	39010	14820	3110	12118	25	23	319	219	340

INLET PROTECTION

CATEGORY	STATION	LOCATION	628.7005 EACH	628.7015 EACH	REMARKS
0010	306+81	STH 144 26.7' RT		1	
	306+81	STH 144 17.5' LT		1	
	309+53	STH 144 17.5 RT		1	
	309+53	STH 144 17.5' LT		1	
	311+70	STH 144 17.5 RT		1	
	311+70	STH 144 17.5' LT		1	
	312+78	STH 144 17.5' LT		1	
	313+88	STH 144 17.5 RT		1	
	313+88	STH 144 17.5' LT		1	
	313+60	STH 144 22.5 LT	1		
	315+04	STH 144 17.5' LT		1	
	316+32	STH 144 17.5 RT		1	
	316+19	STH 144 24' RT	1		
	316+11	STH 144 17.5 LT		1	
	317+46	STH 144 17.5 RT		1	
	317+46	STH 144 17.5' LT		1	
	318+16	STH 144 17.5' LT		1	
	318+85	STH 144 17.5 RT		1	
	318+85	STH 144 17.5' LT		1	
	319+58	STH 144 17.5' LT		1	
	320+32	STH 144 17.5' LT		1	
	321+07	STH 144 17.5' LT		1	
	321+84	STH 144 17.5 RT		1	
	321+84	STH 144 17.5' LT		1	
	323+44	STH 144 17.5' LT		1	
	325+04	STH 144 17.5 RT		1	
	325+04	STH 144 17.5' LT		1	
	326+86	STH 144 17.5' LT		1	
	328+84	STH 144 17.5 RT		1	
	328+30	STH 144 25' RT	1		
	328+84	STH 144 17.5' LT		1	
	330+82	STH 144 17.5' LT		1	
	332+74	STH 144 17.5 RT		1	
	332+74	STH 144 17.5' LT		1	
	342+69	STH 144 25.6' LT			
	342+55	STH 144 44' LT	1		
	342+28	STH 144 19.5 LT		1	
	342+28	STH 144 23.5' RT		1	
	342+71	STH 144 66' RT		1	
		TOTAL 0010	4	34	

CULVERT PIPE CHECKS

CATEGORY	STATION	LOCATION	628.7555 EACH	REMARKS
0010	249+30	STH 144 RT	5	
	281+50	STH 144	5	
	299+00	STH 144	5	
	300+20	STH 144 RT	3	PE PIPE
	301+16	STH 144	6	
	358+36	STH 144	9	
	382+87	STH 144	9	
	403+27	STH 144	7	
	424+01	STH 144	11	
	447+24	STH 144	5	
	449+42	STH 144	9	
	511+55	STH 144 RT	3	PE PIPE
	535+64	STH 144	5	
	20+48	LONE PINE	3	
	29+20	RIVERVIEW RT	3	
	59+50	CAMP ANAWA RT	3	
	99+56	LYNN ROAD	3	
	00+36	PE	5	
		UNDISTRIBUTED	25	
		TOTAL 0010	124	

MARKERS CULVERT END

CATEGORY	STATION	LOCATION	633.5200 EACH
0010	281+50	STH 144	2
	299+00	STH 144	2
	301+16	STH 144	2
	358+36	STH 144	2
	382+87	STH 144	2
	403+27	STH 144	2
	424+01	STH 144	2
	447+24	STH 144	2
	449+42	STH 144	2
	535+64	STH 144	2
			20

3

ERECTION & REMOVAL OF PERMANENT SIGNING, TYPE II

SIGN NO.	LOCATION	SIGN CODE	W X H	637.2210 SIGNS TYPE II REFLECTIVE TYPE H S.F.	637.2230 SIGNS TYPE II REFLECTIVE TYPE F S.F.	637.2235 FOLDING SIGNS TYPE II REFLECTIVE TYPE F S.F.	634.0614 POSTS WOOD 4x6x14 EACH	634.0616 POSTS WOOD 4x6x16 EACH	634.0618 POSTS WOOD 4x6x18 EACH	638.2602 REMOVING SIGNS TYPE II EACH	638.3000 REMOVING SMALL SIGN SUPPORTS EACH	REMARKS
1	STH 144, AT INTERSECTION OF STH 28	R7-51R	24" X 30"	5.00	---	---	1	---	---	1	1	
2	"	J3-4	96" X 57"	38.00	---	---	---	2	---	1	2	WEST STH 28, SOUTH STH 144, WEST CTH D, EAST STH 28, SEE PLAN SHEET
3	"	R1-1	36" X 36"	7.46	---	---	---	1	---	1	1	
4	"	R1-1	36" X 36"	7.46	---	---	1	---	---	1	1	
5	STH 144, E. OF STH 28	J4-1	---		---	---	---	---	---	---	---	PART OF REMOVAL FOR SIGN #6
6	"	D2-2	90" X 24"	15.00	---	---	2	---	---	1	2	SILVER CREEK 2, RANDOM LAKE 5, SEE SIGN DETAIL SHEET
7	"	R7-51L	18" X 24"	3.00	---	---	1	---	---	1	1	
8	"	R7-51R	18" X 24"	3.00	---	---	1	---	---	1	1	
9	"	J4-1	24" X 36"	6.00	---	---	---	1	---	---	---	NORTH STH 144
10	"	D1-4	72" X 54"	27.00	---	---	---	2	---	1	2	SEE SIGN DETAIL SHEET
11	"	I55-56	30" X 36"	7.50	---	---	---	1	---	1	1	RANDOM LAKE MIDDLE SCHOOL GRADE 7
12	"	J2-3	72" X 57"	28.50	---	---	---	2	---	1	2	WEST STH 28, SOUTH STH 144, EAST STH 28, SEE PLAN SHEET
13	"	R2-1	24" X 30"	5.00	---	---	1	---	---	---	---	55 MPH
14	"	W3-1	36" X 36"	---	9.00	---	---	1	---	---	---	
15	"	W3-1	---	---	---	---	---	---	---	---	---	PART OF REMOVAL FOR SIGN #16
16	"	W1-7	48" X 24"	---	8.00	---	1	---	---	1	1	
17	LONE PINE RD	R1-1	30" X 30"	5.18	---	---	1	---	---	1	1	
18	STH 144, E. OF LONE PINE RD	W3-1	---	---	---	---	---	---	---	1	1	
19	"	J1-2	48" X 39"	13.00	---	---	---	1	---	---	---	JCT STH 28, JCT CTH D
20	"	W14-3	48" X 36"	---	6.00	---	---	1	---	1	1	
21	"	J1-2	---	---	---	---	---	---	---	1	1	
22	"	W14-3	48" X 36"	---	6.00	---	---	1	---	1	1	
22A	"	W8-65	36" X 36"	---	---	9.00	1	---	---	---	---	SEE PLAN SHEET FOR ASSOCIATED NOTE PRIOR TO MANUFACTURING
23	"	W2-2	30" X 30"	---	6.25	---	1	---	---	1	1	
24	STH 144, W. OF RIVERVIEW RD	I3-1	36" X 24"	6.00	---	---	1	---	---	1	1	MINK CREEK, SEE SIGN DETAIL SHEET
25	"	I3-1	36" X 24"	6.00	---	---	---	---	---	1	---	MINK CREEK, MOUNT ON BACK OF SIGN #24, SEE SIGN DETAIL SHEET
26	"	W1-7	---	---	---	---	---	---	---	1	1	
27	RIVERVIEW RD	R1-1	30" X 30"	5.18	---	---	1	---	---	1	1	
27A	STH 144, E. OF RIVERVIEW RD	W8-65	36" X 36"	---	---	9.00	1	---	---	---	---	SEE PLAN SHEET FOR ASSOCIATED NOTE PRIOR TO MANUFACTURING
28	"	W14-3	48" X 36"	---	6.00	---	---	1	---	1	1	
28A	"	W8-65	36" X 36"	---	---	9.00	1	---	---	---	---	SEE PLAN SHEET FOR ASSOCIATED NOTE PRIOR TO MANUFACTURING
29	"	W14-3	48" X 36"	---	6.00	---	---	1	---	1	1	
29A	"	W8-65	36" X 36"	---	---	9.00	---	---	---	---	---	MOUNT ON BACK OF SIGN #29
30	"	D5-61	48" X 24"	8.00	---	---	1	---	---	1	1	
31	"	W3-5	36" X 36"	---	9.00	---	---	1	---	1	1	35 MPH
32	"	I2-3	78" X 24"	13.00	---	---	1	---	---	1	1	SILVER CREEK, SEE SIGN DETAIL SHEET
33	"	W14-3	48" X 36"	---	6.00	---	---	1	---	1	---	MOUNT ON BACK OF SIGN #32
34	"	I55-56	30" X 36"	7.50	---	---	---	1	---	1	1	RANDOM LAKE MIDDLE SCHOOL GRADE 7
35	"	R2-1	24" X 30"	5.00	---	---	1	---	---	1	1	35 MPH
36	"	R2-1	24" X 30"	5.00	---	---	1	---	---	1	1	55 MPH
37	CAMP ANAWA NORTH	R1-1	30" X 30"	5.18	---	---	1	---	---	1	1	
38	CAMP ANAWA SOUTH	R1-1	30" X 30"	5.18	---	---	1	---	---	1	1	
39	"	W1-7	48" X 24"	---	8.00	---	1	---	---	1	1	
40	STH 144, E. OF CAMP ANAWA SOUTH	R2-1	24" X 30"	5.00	---	---	1	---	---	1	1	35 MPH
	PAGE SUBTOTALS			242.14	70.25	36.00	23	18	0	34	36	

PLAN SHEET PRODUCED

BY WisDOT - NE REGION

ERECTION & REMOVAL OF PERMANENT SIGNING, TYPE II

SIGN NO.	LOCATION	SIGN CODE	W X H	637.2210 SIGNS TYPE II REFLECTIVE TYPE H S.F.	637.2230 SIGNS TYPE II REFLECTIVE TYPE F S.F.	637.2235 FOLDING SIGNS TYPE II REFLECTIVE TYPE F S.F.	634.0614 POSTS WOOD 4x6x14 EACH	634.0616 POSTS WOOD 4x6x16 EACH	634.0618 POSTS WOOD 4x6x18 EACH	638.2602 REMOVING SIGNS TYPE II EACH	638.3000 REMOVING SMALL SIGN SUPPORTS EACH	REMARKS
41	STH 144, E. OF CAMP ANAWA SOUTH	D5-62R	48" X 24"	8.00	---	---	1	---	---	1	1	
42	"	D5-62L	48" X 24"	8.00	---	---	---	---	---	1	---	MOUNT ON BACK OF SIGN #41
43	"	R2-1	24" X 30"	5.00	---	---	1	---	---	1	1	35 MPH
44	"	W14-3	48" X 36"	---	6.00	---	---	1	---	1	1	
45	"	J4-1	24" X 36"	6.00	---	---	---	---	---	1	---	SOUTH STH 144, MOUNT ON BACK OF SIGN #44
46	"	R2-1	24" X 30"	5.00	---	---	1	---	---	1	1	35 MPH
47	"	M1-6	---	---	---	---	---	---	---	1	1	
48	SCHROETER RD	R1-1	30" X 30"	5.18	---	---	1	---	---	1	1	
49	STH 144, E. OF SCHROETER RD	R2-1	24" X 30"	5.00	---	---	1	---	---	1	1	35 MPH
50	"	R2-1	24" X 30"	5.00	---	---	1	---	---	1	1	35 MPH
51	"	W14-3	48" X 36"	---	6.00	---		---	---	1	---	MOUNT ON BACK OF SIGN #51
52	"	R2-1	24" X 30"	5.00	---	---	1	---	---	1	1	35 MPH
53	"	W11-8	30" X 30"	---	6.25	---	1	---	---	1	1	
54	"	W14-3	48" X 36"	---	6.00	---	---	1	---	1	1	
55	"	J1-1	24" X 39"	6.50	---	---	---	1	---	1	1	JCT CTH DE
56	"	W2-1	30" X 30"	---	6.25	---	1	---	---	1	1	
57	"	R2-1	24" X 30"	5.00	---	---	1	---	---	1	1	35 MPH
58	"	R2-1	24" X 30"	5.00	---	---	1	---	---	1	1	35 MPH
59	"	W11-8	30" X 30"	---	6.25	---	1	---	---	1	1	
60	"	J13-1	24" X 45"	7.50	---	---	---	1	---	1	1	CTH DE, SEE PLAN SHEET
61	SILVER CREEK RD	R1-1	30" X 30"	5.18	---	---	1	---	---	1	1	
62	CTH DE	R1-1	30" X 30"	5.18	---	---	1	---	---	1	1	
63	"	J13-1	24" X 45"	7.50	---	---	---	1	---	---	---	CTH DE, SEE PLAN SHEET
64	"	J13-1	24" X 45"	7.50	---	---	---	---	---	1	1	MOUNT ON BACK OF SIGN #63
65	STH 144, E. OF CTH DE/SILVER CREEK RD	J13-1	24" X 45"	7.50	---	---	---	1	---	1	1	CTH DE, SEE PLAN SHEET
66	"	R2-1	24" X 30"	5.00	---	---	1	---	---	1	1	35 MPH
67	"	R2-1	24" X 30"	5.00	---	---	1	---	---	1	1	55 MPH
68	"	I55-56	30" X 36"	7.50	---	---	---	1	---	1	1	BOY SCOUT TROOP #863 RANDOM LAKE
69	"	J4-1	24" X 36"	6.00	---	---	---	1	---	1	1	NORTH STH 144
70	"	W14-3	48" X 36"	---	6.00	---	---	---	---	1	---	MOUNT ON BACK OF SIGN #69
71	"	I2-3	78" X 24"	13.00	---	---	2	---	---	1	2	SILVER CREEK, SEE SIGN DETAIL SHEET
72	"	J1-1	24" X 39"	6.50	---	---	---	1	---	1	1	JCT CTH DE
73	"	W3-5	36" X 36"	---	9.00	---	---	1	---	1	1	35 MPH
74	"	W14-3	48" X 36"	---	6.00	---	---	1	---	1	1	
75	"	W14-3	48" X 36"	---	6.00	---	---	1	---	1	1	
76	"	W14-3	48" X 36"	---	6.00	---	---	1	---	1	1	
77	"	W2-1	30" X 30"	---	6.25	---	---	---	1	1	1	
78	"	W13-1	18" X 18"	---	2.25	---	---	---	---	---	---	45 MPH, MOUNT BELOW SIGN #77, PART OF REMOVAL FOR SIGN #77
79	LYNN RD	R1-1	30" X 30"	5.18	---	---	1	---	---	1	1	
80	"	R1-1	30" X 30"	5.18	---	---	1	---	---	1	1	
	PAGE SUBTOTALS			162.40	78.25	0.00	20	13	1	38	35	

PLAN SHEET PRODUCED
BY WisDOT - NE REGION

ERECTION & REMOVAL OF PERMANENT SIGNING, TYPE II

SIGN NO.	LOCATION	SIGN CODE	W X H	637.2210 SIGNS TYPE II REFLECTIVE TYPE H S.F.	637.2230 SIGNS TYPE II REFLECTIVE TYPE F S.F.	637.2235 FOLDING SIGNS TYPE II REFLECTIVE TYPE F S.F.	634.0614 POSTS WOOD 4x6x14 EACH	634.0616 POSTS WOOD 4x6x16 EACH	634.0618 POSTS WOOD 4x6x18 EACH	638.2602 REMOVING SIGNS TYPE II EACH	638.3000 REMOVING SMALL SIGN SUPPORTS EACH	REMARKS
81	LYNN RD	R1-1	30" X 30"	5.18	---	---	1	---	---	1	1	
82	"	R1-1	30" X 30"	5.18	---	---	1	---	---	1	1	
83	STH 144, E. OF LYNN RD	W14-3	48" X 36"	---	6.00	---	1	---	---	1	1	
84	"	W14-3	48" X 36"	---	6.00	---	1	---	---	1	1	
85	"	W54-53	30" X 30"	---	6.25	---	1	---	---	1	1	
86	"	J1-1	24" X 39"	6.50	---	---	---	1	---	1	1	JCT CTH I
87	"	R2-1	24" X 30"	5.00	---	---	1	---	---	---	---	55 MPH
88	"	D1-2	66" X 30"	13.75	---	---	---	2	---	1	2	SEE SIGN DETAIL SHEET
89	"	W14-3	48" X 36"	---	6.00	---	---	1	---	1	1	
90	"	W54-53	30" X 30"	---	6.25	---	---	---	---	1		MOUNT ON BACK OF SIGN #89
91	"	I55-56	30" X 36"	7.50	---	---	---	1	---	1	1	BOY SCOUT TROOP #863 RANDOM LAKE
92	"	W14-3	48" X 36"	---	6.00	---	---	1	---	1	1	
93	"	J4-1	24" X 36"	6.00	---	---	---	1	---	---	---	SOUTH STH 144
94	"	M1-6	---	---	---	---	---	---	---	1	1	
95	"	J13-1	24" X 45"	7.50	---	---	---	1	---	1	1	CTH I, SEE PLAN SHEET
96	CTH I	R1-1	30" X 30"	5.18	---	---	1	---	---	1	1	
97	"	R1-1	36" X 36"	7.46	---	---	---	1	---	1	1	
98	"	J13-2	48" X 45"	15.00	---	---	---	1	---	1	1	STH 144, CTH I, SEE PLAN SHEET
99	"	J13-2	48" X 45"	15.00	---	---	---	1	---	1	1	STH 144, CTH I, SEE PLAN SHEET
100	"	R1-1	36" X 36"	7.46	---	---	---	1	---	1	1	
101	"	R1-1	30" X 30"	5.18	---	---	1	---	---	1	1	
102	STH 144, E. OF CTH I	J13-1	24" X 45"	7.50	---	---	---	1	---	1	1	CTH I, SEE PLAN SHEET
103	"	I55-56	---	---	---	---	---	---	---	1	1	
104	"	J4-1	24" X 36"	6.00	---	---	---	1	---	---	---	NORTH STH 144
105	"	D1-2	66" X 30"	13.75	---	---	---	2	---	1	2	SEE SIGN DETAIL SHEET
106	"	R2-1	24" X 30"	5.00	---	---	1	---	---	---	---	55 MPH
107	"	S1-1	36" X 36"	---	6.75	---	---	---	1	1	1	
108	"	S16-9P	30" X 18"	---	3.75	---	---	---	---	---	---	MOUNT BELOW SIGN #107, PART OF REMOVAL FOR SIGN #107
109	"	J1-1	24" X 39"	6.50	---	---	---	1	---	1	1	JCT CTH I
110	STH 144, W. OF CTH K	W1-2L	30" X 30"	---	6.25	---	1	---	---	1	1	
111	"	I2-3	78" X 24"	13.00	---	---	---	2	---	1	2	SEE SIGN DETAIL SHEET
112	"	I3-1	36" X 24"	6.00	---	---	1	---	---	1	1	SILVER CREEK, SEE SIGN DETAIL SHEET
113	"	I3-1	---	---	---	---	---	---	---	1	---	
114	"	I3-1	36" X 24"	6.00	---	---	1	---	---	---	---	SILVER CREEK, SEE SIGN DETAIL SHEET
115	"	J1-1	24" X 39"	6.50	---	---	---	1	---	1	1	JCT CTH K
116	"	W1-7	48" X 24"	---	8.00	---	1	---	---	1	1	
117	"	W1-6	48" X 24"	---	8.00	---	1	---	---	1	1	
118	"	R2-1	24" X 30"	5.00	---	---	1	---	---	---	---	55 MPH
119	"	J4-1	24" X 36"	6.00	---	---	---	1	---	1	1	SOUTH STH 144
120	"	D1-1	---	---	---	---	---	---	---	1	2	RANDOM LAKE, SEE SIGN DETAIL SHEET
	PAGE SUBTOTALS			193.14	69.25	0.00	15	21	1	33	35	

PLAN SHEET PRODUCED
BY WisDOT - NE REGION

3

ERECTION & REMOVAL OF PERMANENT SIGNING, TYPE II

SIGN NO.	LOCATION	SIGN CODE	W X H	637.2210 SIGNS TYPE II REFLECTIVE TYPE H S.F.	637.2230 SIGNS TYPE II REFLECTIVE TYPE F S.F.	637.2235 FOLDING SIGNS TYPE II REFLECTIVE TYPE F S.F.	634.0614 POSTS WOOD 4x6x14 EACH	634.0616 POSTS WOOD 4x6x16 EACH	634.0618 POSTS WOOD 4x6x18 EACH	638.2602 REMOVING SIGNS TYPE II EACH	638.3000 REMOVING SMALL SIGN SUPPORTS EACH	REMARKS
121	STH 144, W. OF CTH K	J13-1	24" X 45"	7.50	---	---	---	1	---	1	1	CTH K, SEE PLAN SHEET
122	CTH K	M1-6	---	---	---	---	---	---	---	---	---	PART OF REMOVAL FOR SIGN #123
123	"	W1-7	48" X 24"	8.00	---	---	1	---	---	1	1	
124	"	R1-1	---	---	---	---	---	---	---	1	1	
125	"	R4-7	---	---	---	---	---	---	---	1	1	
126	"	R1-1	36" X 36"	7.46	---	---	---	1	---	1	1	
127	"	J13-1	24" X 45"	7.50	---	---	---	1	---	1	1	STH 144, SEE PLAN SHEET
128	STH 144, E. OF CTH K	J13-1	24" X 45"	7.50	---	---	---	1	---	1	1	CTH K, SEE PLAN SHEET
129	"	J4-1	24" X 36"	6.00	---	---	---	1	---	1	1	NORTH STH 144
130	"	D5-63	60" X 36"	15.00	---	---	---	1	---	1	2	
131	"	S1-1	36" X 36"	---	6.75	---	---	---	1	1	1	
132	"	S16-9P	30" X 18"	---	3.75	---	---	---	---	---	---	MOUNT BELOW SIGN #131, PART OF REMOVAL FOR SIGN #131
133	"	R2-1	24" X 30"	5.00	---	---	1	---	---	---	---	55 MPH
134	"	J1-1	24" X 39"	6.50	---	---	---	1	---	1	1	JCT CTH K
135	STH 144, W. OF CARROLL ST	W3-5	36" X 36"	---	9.00	---	---	1	---	1	1	45 MPH
136	"	W2-2	30" X 30"	---	6.25	---	1	---	---	1	1	
137	"	R2-1	24" X 30"	5.00	---	---	1	---	---	1	1	45 MPH
138	"	R2-1	24" X 30"	5.00	---	---	1	---	---	1	1	55 MPH
139	"	D5-64R	60" X 36"	15.00	---	---	---	2	---	1	2	
140	"	M1-6	---	---	---	---	---	---	---	---	---	PART OF REMOVAL FOR SIGN #141
141	CARROLL ST	W1-7	48" X 24"		8.00	---	1	---	---	1	1	
142	"	R1-1	30" X 30"	5.18	---	---	1	---	---	1	1	
143	STH 144, E. OF CARROLL ST	D5-64R	60" X 36"	15.00	---	---	---	2	---	1	2	
144	"	R2-1	24" X 30"	5.00	---	---	1	---	---	1	1	45 MPH
145	"	D1-1	---	---	---	---	---	---	---	1	2	RANDOM LAKE, SEE SIGN DETAIL SHEET
146	"	J4-1	24" X 36"	6.00	---	---	1	---	---	1	1	NORTH STH 144
147	"	R2-1	24" X 30"	5.00	---	---	1	---	---	1	1	45 MPH
148	"	I2-3	78" X 24"	13.00	---	---	2	---	---	1	2	RANDOM LAKE, SEE SIGN DETAIL SHEET
149	STARK RD	R1-1	30" X 30"	5.18	---	---	1	---	---	1	1	
150	STH 144, E. OF STARK RD	R2-1	24" X 30"	5.00	---	---	1	---	---	1	1	55 MPH
151	"	R2-1	24" X 30"	5.00	---	---	1	---	---	1	1	45 MPH
152	"	W1-2R	30" X 30"	---	6.25	---	1	---	---	1	1	
153	"	W13-1	---	---	---	---	---	---	---	---	---	PART OF REMOVAL FOR SIGN #152
154	"	W2-2	30" X 30"	---	6.25	---	1	---	---	1	1	
155	"	W3-5	36" X 36"	---	9.00	---	---	1	---	1	1	45 MPH
156	"	W1-6	48" X 24"	---	8.00	---	1	---	---	1	1	
157	"	W1-6	48" X 24"	---	8.00	---	1	---	---	1	1	
158	"	D5-63	60" X 36"	15.00	---	---	---	1	---	1	2	
159	"	J1-2	48" X 36"	12.00	---	---	---	1	---	1	1	JCT STH 57, END STH 57
160	STH 144, W. OF STH 57	W3-1	---	---	---	---	---	---	---	1	1	
	PAGE SUBTOTALS			186.82	71.25	0.00	19	15	1	35	41	

PLAN SHEET PRODUCED

BY WisDOT - NE REGION

3

ERECTION & REMOVAL OF PERMANENT SIGNING, TYPE II

SIGN NO.	LOCATION	SIGN CODE	W X H	637.2210 SIGNS TYPE II REFLECTIVE TYPE H S.F.	637.2230 SIGNS TYPE II REFLECTIVE TYPE F S.F.	637.2235 FOLDING SIGNS TYPE II REFLECTIVE TYPE F S.F.	634.0614 POSTS WOOD 4x6x14 EACH	634.0616 POSTS WOOD 4x6x16 EACH	634.0618 POSTS WOOD 4x6x18 EACH	638.2602 REMOVING SIGNS TYPE II EACH	638.3000 REMOVING SMALL SIGN SUPPORTS EACH	REMARKS
161	STH 144, W. OF STH 57	W1-2L	30" X 30"	---	6.25	---	1	---	---	---	---	PART OF REMOVAL FOR SIGN #160
162	"	W13-1	---	---	---	---	---	---	---	---	---	PART OF REMOVAL FOR SIGN #160
163	"	W3-1	36" X 36"	---	9.00	---	---	1	---	1	1	
164	"	W14-3	48" X 36"	---	6.00	---	---	---	---	---	---	MOUNT ON BACK OF SIGN #163, PART OF REMOVAL FOR SIGN #163
165	"	J2-2	48" X 57"	19.00	---	---	---	1	---	1	1	NORTH STH 57, SOUTH STH 57, SEE PLAN SHEET
166	"	W14-3	48" X 36"	---	6.00	---	---	1	---	1	1	
167	"	R2-1	24" X 30"	5.00	---	---	---	---	---	---	---	55 MPH, MOUNT ON BACK OF SIGN #167
168	"	I55-56	---	---	---	---	---	---	---	1	1	
169	"	D1-2	72" X 30"	15.00	---	---	---	2	---	1	2	SEE SIGN DETAIL SHEET
170	"	J4-1	24" X 36"	6.00	---	---	---	1	---	---	---	SOUTH STH 144
171	"	J4-1	---	---	---	---	---	---	---	---	---	PART OF REMOVAL FOR SIGN #172
172	"	D2-2	90" X 24"	15.00	---	---	2	---	---	1	2	SILVER CREEK 4, WEST BEND 18, SEE SIGN DETAIL SHEET
173	STH 144, AT STH 57 INTERSECTION	J3-1	24" X 57"	9.50	---	---	---	---	1	1	1	
174	"	R1-1	36" X 36"	7.46	---	---	---	---	1	1	1	
175	"	R6-3A	30" X 24"	5.00	---	---	---	---	---	---	---	MOUNT BELOW SIGN #174, PART OF REMOVAL FOR SIGN #174
176	"	R1-1	36" X 36"	7.46	---	---	---	1	---	1	1	
177	CTH A, AT RxR CROSSING W. OF CTH I	W10-1	36" X 36"	---	7.07	---	1	---	---	1	1	TO BE PLACED 775' FROM RAIL ALONG CTH A
178	"	W10-1	36" X 36"	---	7.07	---	1	---	---	1	1	TO BE PLACED 775' FROM RAIL ALONG CTH A
PAGE SUBTOTALS				89.42	41.39	0.00	5	7	2	11	13	
PROJECT TOTALS				**873.92**	**330.39**	**36.00**	**82**	**74**	**5**	**151**	**160**	

PLAN SHEET PRODUCED
BY WisDOT - NE REGION

3

RIPRAP AND GEOTEXTILE FABRIC SUMMARY

CATEGORY	STATION	LOCATION	606.0200 MEDIUM RANDOM RIPRAP CY	645.013 GEOTEXTILE FABRIC SY
0010	281+48	STH 144 RT	4	15
	299+00	STH 144 RT	4	14
	301+16	STH 144 RT	8	25
	306+10	STH 144 RT	4	15
	316+15	STH 144 LT	4	14
	358+30	STH 144 RT	8	25
	382+87	STH 144 RT	24	63
	424+01	STH 144 RT	8	26
	449+42	STH 144 RT	4	14
	513+11	STH 144 LT	5	19
		TOTAL 0010	73	230

TRAFFIC CONTROL ITEMS

CATEGORY	LOCATION	APPROXIMATE SERVICE DAYS	643.0300 DRUMS NO. IN SERVICE	643.0300 DRUMS DAY	643.0420 BARRICADES TYPE III NO. IN SERVICE	643.0420 BARRICADES TYPE III DAY	643.0705 WARNING LIGHTS TYPE A NO. IN SERVICE	643.0705 WARNING LIGHTS TYPE A DAY	643.09 SIGNS NO. IN SERVICE	643.09 SIGNS DAY	643.1050** SIGNS PORTABLE CHANGEABLE MESSAGE NO. IN SERVICE	643.1050** SIGNS PORTABLE CHANGEABLE MESSAGE DAYS	REMARKS
0010	ADVANCE WARNING STH 144	136											
	200+50	136	21		2	264	4	528	2	264			
	LONE PINE	136	10	100	2	264	4	528	3	408			
	B-59-137	136			2	264	4	528	2	264			
	RIVERVIEW	136	15	100	2	264	4	528	3	396			
	B-59-144	136			2	264	4	528	2	264			
	B-59-143	136			2	264	4	528	2	234			
	CAMP ANAWA (NORTH)	136			2	264	4	528	3	396			
	CAMP ANAWA (SOUTH)	136			2	264	4	528	3	396			
	SCHROETER	136	20	100	2	264	4	528	3	396			
	CTH DE	136	10	100	2	264	4	528	3	396			
	SILVER CREEK ROAD	136	10	100	2	264	4	528	3	396			
	LYNN ROAD (SOUTH)	136	10	100	2	264	4	528	3	396			
	LYNN ROAD (NORTH)	136	10	100	2	264	4	528	3	396			
	CTH I (SOUTH)	136	10	100	2	264	4	528	3	396			
	CTH I (NORTH)	136	10	100	2	264	4	528	3	396			
	CTH K	136	10	100	2	264	4	528	3	396			
	B-59-104	136			10	1360	10	1320	2	264			
	CARROLL	136	10	100	2	264	4	528	3	396			
	STA 513+11	3			10	30	12	36	8	24	2	14	PRECAST BOX CULVERT EXTENSION AND END SECTION INSTALLATION
	STARK	136			2	264	4	528	3	396			
	560+23	136			2	264	4	528	2	396			
	UNDISTRIBUTED			200									
	TOTAL 0010			1300		6406		11388		7266		14	

TRAFFIC CONTROL DETOUR SIGN SUMMARY

SIGN NO.	LOCATION	SIGN CODE	SIZE W X H	NUMBER IN SERVICE	APPROX. SERVICE PERIOD 136 DAYS	643.3000 DETOUR SIGNS DAYS	643.0420 BARRICADES TYPE III DAYS	643.0705 WARNING LIGHTS TYPE A DAYS	643.1050.S SIGNS PORTABLE CHANGEABLE MESSAGE DAYS	643.0905.S COVERING SIGNS EACH	REMARKS
1	J4-2 (N-57; TO 144)									1	TO 144
2	500' S OF J1-1 (JCT 144)	M 3-3	24"x12"	1	136	136					
	"	M 1-6	24"x24"	1	136	136					144
	"	W 20-2-A	48"x48"	1	136	136					
3	ACROSS FROM SIGN # 2 (MEDIAN SIDE)	M 3-3	24"x12"	1	136	136					
	"	M 1-6	24"x24"	1	136	136					144
	"	W 20-2-A	48"x48"	1	136	136					
4	J1-1 (JCT 144)									1	JCT 144
5	MODIFY J2-2 (S-144-AH LT; N-57-AH)	MO 4-8	24"x12"	1	136	136					
	"	M 3-3	EXISTING								
	"	M 1-6	EXISTING								
	"	MO 6-1	21"x21"	1	136	136					AHEAD
6	MODIFY J2-1 (S-144-AH LT) MEDIAN SIDE	MO 4-8	24"x12"	1	136	136					
	"	M 3-3	EXISTING								
	"	M 1-6	EXISTING								
	"	MO 6-1	21"x21"	1	136	136					AHEAD
7	D1-3 (AH-GREEN BAY; LT-RANDOM LAKE / WEST BEND)									1	RANDOM LAKE / WEST BEND
8	MODIFY J3-1 (S-144-LT; N-57-AH)	MO 4-8	24"x12"	1	136	136					
	"	M 3-3	EXISTING								
	"	M 1-6	EXISTING								
	"	MO 6-1	21"x21"	1	136	136					AHEAD
9	MODIFY J3-1 (S-144-AH LT) MEDIAN SIDE	MO 4-8	24"x12"	1	136	136					
	"	M 3-3	EXISTING								
	"	M 1-6	EXISTING								
	"	MO 6-1	21"x21"	1	136	136					AHEAD
10	NW QUAD OF STH 144 & STH 57 INTERSECTION	R 11-3	60"x30"	1	136	136	136	272			1/2 MILE
11	LT OF J4-1 (N-57) NB @ STH 144 ON STH 57	MO 4-8	24"x12"	1	136	136					
	"	M 3-3	24"x12"	1	136	136					
	"	M 1-6	24"x24"	1	136	136					144
12	ACROSS FROM SIGN # 11 (MEDIAN SIDE)	MO 4-8	24"x12"	1	136	136					
	"	M 3-3	24"x12"	1	136	136					
	"	M 1-6	24"x24"	1	136	136					144
13	200' N OF CTH D ON STH 57 NB	MO 4-8	24"x12"	1	136	136					
	"	M 3-3	24"x12"	1	136	136					
	"	M 1-6	24"x24"	1	136	136					144
14	ACROSS FROM SIGN # 13 (MEDIAN SIDE)	MO 4-8	24"x12"	1	136	136					
	"	M 3-3	24"x12"	1	136	136					
	"	M 1-6	24"x24"	1	136	136					144
15	200' N OF CTH SS ON STH 57 NB	MO 4-8	24"x12"	1	136	136					
	"	M 3-3	24"x12"	1	136	136					
	"	M 1-6	24"x24"	1	136	136					144
16	ACROSS FROM SIGN # 15 (MEDIAN SIDE)	MO 4-8	24"x12"	1	136	136					
	"	M 3-3	24"x12"	1	136	136					
	"	M 1-6	24"x24"	1	136	136					144

CONTINUED ON NEXT PAGE

CONTINUED FROM PREVIOUS PAGE

SIGN NO.	LOCATION	SIGN CODE	SIZE W X H	NUMBER IN SERVICE	APPROX. SERVICE PERIOD 136 DAYS	643.3000 DETOUR SIGNS DAYS	643.0420 BARRICADES TYPE III DAYS	643.0705 WARNING LIGHTS TYPE A DAYS	643.1050.S SIGNS PORTABLE CHANGEABLE MESSAGE DAYS	643.0905.S COVERING SIGNS EACH	REMARKS
17	LT OF J1-1 (JCT A) ON STH 57 NB	MO 4-8	24"x12"	1	136	136					
	"	M 3-3	24"x12"	1	136	136					
	"	M 1-6	24"x24"	1	136	136					144
	"	MO 5-1-L	21"x21"	1	136	136					
18	ACROSS FROM SIGN # 17 (MEDIAN SIDE)	MO 4-8	24"x12"	1	136	136					
	"	M 3-3	24"x12"	1	136	136					
	"	M 1-6	24"x24"	1	136	136					144
	"	MO 5-1-L	21"x21"	1	136	136					
19	BACK SIDE OF R 5-1-A (WRONG WAY) MEDIAN SIDE	MO 4-8	24"x12"	1	136	136					
	"	M 3-3	24"x12"	1	136	136					
	"	M 1-6	24"x24"	1	136	136					144
	"	MO 6-1	21"x21"	1	136	136					LEFT
20	RT OF R4-7 (KEEP RIGHT) MEDIAN SIDE	MO 4-8	24"x12"	1	136	136					
	"	M 3-3	24"x12"	1	136	136					
	"	M 1-6	24"x24"	1	136	136					144
	"	MO 6-1	21"x21"	1	136	136					LEFT
21	200' W OF STH 57 INTERSECTION ON CTH A	MO 4-8	24"x12"	1	136	136					
	"	M 3-3	24"x12"	1	136	136					
	"	M 1-6	24"x24"	1	136	136					144
22	200' W OF CTH I INTERSECTION ON CTH A	MO 4-8	24"x12"	1	136	136					
	"	M 3-3	24"x12"	1	136	136					
	"	M 1-6	24"x24"	1	136	136					144
23	200' W OF BATES RD INTERSECTION ON CTH A	MO 4-8	24"x12"	1	136	136					
	"	M 3-3	24"x12"	1	136	136					
	"	M 1-6	24"x24"	1	136	136					144
24	200' W OF SILVER CREEK/ CASCADE RD INTERSECTION ON CTH A	MO 4-8	24"x12"	1	136	136					
	"	M 3-3	24"x12"	1	136	136					
	"	M 1-6	24"x24"	1	136	136					144
25	ABOVE J1-2 (JCT 28; A-AH LT)	MO 4-8	24"x12"	1	136	136					
	"	M 3-3	24"x12"	1	136	136					
	"	M 1-6	24"x24"	1	136	136					144
	"	MO 5-1-L	21"x21"	1	136	136					
26	ABOVE J3-2 (A-LT; 28 DBL ARROW)	MO 4-8	24"x12"	1	136	136					
	"	M 3-3	24"x12"	1	136	136					
	"	M 1-6	24"x24"	1	136	136					144
	"	MO 6-1	21"x21"	1	136	136					LEFT
27	RT OF J4-1 (W-28) @ CTH A (EAST LEG)	MO 4-8	24"x12"	1	136	136					
	"	M 3-3	24"x12"	1	136	136					
	"	M 1-6	24"x24"	1	136	136					144
28	RT OF J4-1 (W-28) @ CTH A (WEST LEG)	MO 4-8	24"x12"	1	136	136					
	"	M 3-3	24"x12"	1	136	136					
	"	M 1-6	24"x24"	1	136	136					144
29	MODIFY J1-2 (JCT 144; JCT D)	MO 4-8-A	24"x18"	1	136	136					
	"	M1-6	EXISTING								
30	J2-3 (N-144-AH LT; W-28-AH; S-144-AH)									1	N-144-AH RT
31	D1-3 (AH-KEWASKUM / WEST BEND; LT-RANDOM LAKE)									1	LT- RANDOM LAKE
32	J3-2 (N-144-LT; W-D-RT)									1	N-144-LT

CONTINUED ON NEXT PAGE

CONTINUED FROM PREVIOUS PAGE

SIGN NO.	LOCATION	SIGN CODE	SIZE W X H	NUMBER IN SERVICE	APPROX. SERVICE PERIOD 136 DAYS	643.3000 DETOUR SIGNS DAYS	643.0420 BARRICADES TYPE III DAYS	643.0705 WARNING LIGHTS TYPE A DAYS	643.1050.S SIGNS PORTABLE CHANGEABLE MESSAGE DAYS	643.0905.S COVERING SIGNS EACH	REMARKS
33	500' S OF J1-1 (JCT D) ON STH 28	M 1-6	24"x24"	1	136	136					144
	"	W 20-2-A	48"x48"	1	136	136					
34	MODIFY J2-2 (E-28-AH; N-144- AH RT)	MO 4-8	24"x12"	1	136	136					
	"	M 3-1	EXISTING								
	"	M 1-6	EXISTING								
	"	MO 6-1	21"x21"	1	136	136					AHEAD
35	D1-3 (AH-SHEBOYGAN; LT-NEW FANE; RT RANDOM LAKE)									1	RT-RANDOM LAKE
36	MODIFY J3-2 (W-D-LT; N-144-RT)	MO 4-8	24"x12"	1	136	136					
	"	M 3-1	EXISTING								
	"	M 1-6	EXISTING								
	"	MO 6-1	21"x21"	1	136	136					AHEAD
37	SE QUAD OF STH 144 & STH 28 INTERSECTION	R 11-4	60"x30"	1	136	136	136	272			
38	LT OF J4-1 (E-28) ON STH 28 N OF STH 144	MO 4-8	24"x12"	1	136	136					
	"	M 3-1	24"x12"	1	136	136					
	"	M 1-6	24"x24"	1	136	136					144
39	LT OF J4-1 (E-28) ON STH 28 N OF CTH SS	MO 4-8	24"x12"	1	136	136					
	"	M 3-1	24"x12"	1	136	136					
	"	M 1-6	24"x24"	1	136	136					144
40	LT OF J12-1 (A-AH RT)	MO 4-8	24"x12"	1	136	136					
	"	M 3-1	24"x12"	1	136	136					
	"	M 1-6	24"x24"	1	136	136					144
	"	MO 5-1-R	21"21"	1	136	136					
41	LT OF J4-1 (E-28) ON STH 28 N OF STH 28	MO 4-8	24"x12"	1	136	136					
	"	M 3-1	24"x12"	1	136	136					
	"	M 1-6	24"x24"	1	136	136					144
	"	MO 6-1	21"21"	1	136	136					RIGHT
42	200' E OF STH 28 INTERSECTION ON CTH A	MO 4-8	24"x12"	1	136	136					
	"	M 3-1	24"x12"	1	136	136					
	"	M 1-6	24"x24"	1	136	136					144
43	200' E OF SILVER CREEK / CASCADE RD INTERSECTION ON CTH A	MO 4-8	24"x12"	1	136	136					
	"	M 3-1	24"x12"	1	136	136					
	"	M 1-6	24"x24"	1	136	136					144
44	200' E OF BATES RD INTERSECTION ON CTH A	MO 4-8	24"x12"	1	136	136					
	"	M 3-1	24"x12"	1	136	136					
	"	M 1-6	24"x24"	1	136	136					144
45	200' E OF CTH I INTERSECTION ON CTH A	MO 4-8	24"x12"	1	136	136					
	"	M 3-1	24"x12"	1	136	136					
	"	M 1-6	24"x24"	1	136	136					144
46	LT OF J1-1 (JCT 57)	MO 4-8	24"x12"	1	136	136					
	"	M 3-1	24"x12"	1	136	136					
	"	M 1-6	24"x24"	1	136	136					144
	"	MO 5-1-R	21"21"	1	136	136					

CONTINUED ON NEXT PAGE

CONTINUED FROM PREVIOUS PAGE

SIGN NO.	LOCATION	SIGN CODE	SIZE W X H	NUMBER IN SERVICE	APPROX. SERVICE PERIOD 136 DAYS	643.3000 DETOUR SIGNS DAYS	643.0420 BARRICADES TYPE III DAYS	643.0705 WARNING LIGHTS TYPE A DAYS	643.1050.S SIGNS PORTABLE CHANGEABLE MESSAGE DAYS	643.0905.S COVERING SIGNS EACH	REMARKS
47	RT OF J3-2 (E-A-AH; S-57-RT)	MO 4-8	24"x12"	1	136	136					
	"	M 3-1	24"x12"	1	136	136					
	"	M 1-6	24"x24"	1	136	136					144
	"	MO 6-1	21"21"	1	136	136					RIGHT
48	500' N OF J1-1 (JCT A) ON STH 57 SB	M 3-3	24"x12"	1	136	136					
	"	M1-6	24"x24"	1	136	136					144
	"	W 20-2-A	48"x48"	1	136	136					
49	ACROSS FROM SIGN # 48 (MEDIAN SIDE)	M 3-3	24"x12"	1	136	136					
	"	M1-6	24"x24"	1	136	136					144
	"	W 20-2-A	48"x48"	1	136	136					
50	LT OF J1-1 (JCT A)	MO 4-8	24"x12"	1	136	136					
	"	M 3-3	24"x12"	1	136	136					
	"	M 1-6	24"x24"	1	136	136					144
	"	MO 5-1-R	21"21"	1	136	136					
51	ACROSS FROM SIGN # 50 (MEDIAN SIDE)	MO 4-8	24"x12"	1	136	136					
	"	M 3-1	24"x12"	1	136	136					
	"	M 1-6	24"x24"	1	136	136					144
	"	MO 5-1-R	21"21"	1	136	136					
52	RT OF J13-1 (A-DBL ARROW)	MO 4-8	24"x12"	1	136	136					
	"	M 3-3	24"x12"	1	136	136					
	"	M 1-6	24"x24"	1	136	136					144
	"	MO 6-1	21"21"	1	136	136					RIGHT
53	RT OF J4-1 (S-57) @ CTH A ON STH 57 SB	MO 4-8	24"x12"	1	136	136					
	"	M 3-1	24"x12"	1	136	136					
	"	M 1-6	24"x24"	1	136	136					144
54	ACROSS FROM SIGN # 53 (MEDIAN SIDE)	MO 4-8	24"x12"	1	136	136					
	"	M 3-1	24"x12"	1	136	136					
	"	M 1-6	24"x24"	1	136	136					144
55	RT OF J4-1 (S-57) @ CTH SS ON STH 57 SB	MO 4-8	24"x12"	1	136	136					
	"	M 3-1	24"x12"	1	136	136					
	"	M 1-6	24"x24"	1	136	136					144
56	ACROSS FROM SIGN # 55 (MEDIAN SIDE)	MO 4-8	24"x12"	1	136	136					
	"	M 3-1	24"x12"	1	136	136					
	"	M 1-6	24"x24"	1	136	136					144
57	MODIFY J1-1 (JCT 144)	MO 4-8-A	24"x18"	1	136	136					
	"	M 1-6	EXISTING								
58	J2-2 (S-57-AH; S-144-AH RT)									1	S-144-AH RT
59	D1-3 (AH-FREDONIA / MILWAUKEE; RANDOM LAKE-RT)									1	RANDOM LAKE-RT
60	J3-1 (S-144-RT)									1	S-144-RT
61	J4-1 (S-144) ON STH 144 WB @ STH 57									1	S-144
62	STH 144 WB W OF STH 57 - TO BE FIELD DETERMINED			1					7		
63	STH 144 EB E OF STH 28 - TO BE FIELD DETERMINED			1					7		
	TOTAL			***148***		***20,128***	***272***	***544***	***14***	***11***	

PAVEMENT MARKING SUMMARY

CATEGORY	STATION	TO	STATION	LOCATION	C/L NO PASS YELLOW LF	646.0106 4 INCH C/L PASSING YELLOW LF	DOUBLE YELLOW LF	646.0126 8 INCH EPOXY LF	646.0600 REMOVING PAVEMENT MARKINGS LF	646.2304 GROOVED WET REFLECTIVE EPOXY 4 INCH LF	647.011 RAILROAD CROSSING EPOXY EACH	647.0566 STOP LINE EXPOXY 18 INCH LF	647.0606 ISLAND NOSE EXPOXY EACH	647.0726 DIAGONAL EPOXY 12 INCH LF
0010	200+52	-	210+95	STH 144	162	40	3848		299	1972		20		50
	210+95	-	237+49	STH 144	3308	1328				5046				
	237+49	-	290+55	STH 144	5170	2654				10530				
	290+55	-	298+63	STH 144		404				1392				
	298+63	-	316+68	STH 144	2034	902				3501				
	316+68	-	342+84	STH 144	2808	1160	1188	150		4986				
	342+84	-	395+98	STH 144	6384	2474	552			10239				
	395+98	-	448+64	STH 144	6326	1746	7108	300		10204				
	448+67	-	478+67	STH 144	1026	256	9948	543		5807				
	478+67	-	506+90	STH 144			11292	60		5479			2	
	506+90	-	523+49	STH 144			6636			3140				
	523+49	-	560+23	STH 144	3298	1114	5784			7290				
	20+25	-	20+96	LONE PINE			284							
	88+27	-	88+75	CTH DE			192			258				
	80+24	-	81+28	SILVER CREEK			416							
	98+40	-	99+75	LYNN (S)	270	68								
	100+12	-	101+57	LYNN (N)	290	72								
	108+45	-	109+75	CTH I (S)			520			160				
	110+24	-	111+45	CTH I (N)	242	60				142				
	118+30	-	119+75	CTH K	290	72		35						
				CTH A							2			TC
				SUBTOTAL	31608	12350	47768							
				TOTAL 0010		91726		1088	299	70146	2	20	2	50

CONSTRUCTION STAKING SUMMARY

CATEGORY	STATION	TO	STATION	LOCATION	650.4000 STORM SEWER EACH	650.4500 SUBGRADE LF	650.500 BASE LF	650.5500 CURB GUTTER AND CURB & GUTTER LF	650.6000 PIPE CULVERTS EACH	650.8000 RESURFACE REFERENCE LF	650.9920 SLOPE STAKES LF	REMARKS
0010	201+00		560+23	STH 144						35973		
	209+80	-	213+00	STH 144		320	320				320	
	231+40	-	236+30	STH 144		490	490	323			490	
	248+00	-	260+00	STH 144		1200	1200				1200	
	279+70	-	282+70	STH 144		300	300	58			300	
	298+80	-	301+60	STH 144		280	280	76			280	
	304+30	-	348+06	STH 144	44	4376	4376	8333			4376	
	357+00	-	359+80	STH 144		280	280		1		280	
	381+00	-	383+50	STH 144		250	250		2		250	
	394+30	-	397+30	STH 144		300	300				300	
	402+75	-	403+80	STH 144		105	105		1		105	
	423+20	-	424+70	STH 144		150	150		1		150	
	434+40	-	439+80	STH 144		540	540				540	
	444+00	-	452+50	STH 144		850	850		2		850	
	462+00	-	468+50	STH 144		650	650				650	
	488+70	-	491+00	STH 144		230	230				230	
	507+00	-	517+30	STH 144		1030	1030				1030	
	530+90	-	536+20	STH 144		530	530		1		530	
	20+20	-	20+96	LONE PINE		76	76	187	1		76	
	28+84	-	29+80	Riverview		96	96	63			96	
	70+20	-	71+63	Schroeter		143	143				143	
	80+20	-	81+28	SILVER CREEK ROAD		108	108	84			108	
	88+28	-	90+18	CTH DE		190	190	105			190	
	98+42	-	99+80	LYNN ROAD (SOUTH)		138	138	158	1		138	
	100+20	-	101+59	LYNN ROAD (NORTH)		139	139	158			139	
	108+50	-	109+80	CTH I (SOUTH)		130	130	158			130	
	110+20	-	111+44	CTH I (NORTH)		124	124	158			124	
	00+20	-	02+16	PE		196	196				196	
	119+00	-	119+80	CTH K				150				
	129+08	-	129+80	CARROLL				100				
		-										
				TOTAL 0010	44	13221	13221	10111	10	35973	13221	

3

SAWING ASPHALT

CATEGORY	STATION		TO STATION	LOCATION	690.0150** LF
0010			201+00	STH 144	42
	201+00	-	202+75	STH 144 LT	175
			210+25	STH 144 RT	21
			212+11	STH 144 RT	22
			262+67	STH 144 RT	43
			292+58	STH 144 RT	17
			293+85	STH 144 RT	18
			295+86	STH 144 LT	15
			298+13	STH 144 LT	15
			310+79	STH 144 LT	13
			311+90	STH 144 RT	20
			319+69	STH 144 LT	10
			320+73	STH 144 LT	66
			323+72	STH 144 LT	16
			324+64	STH 144 RT	16
			326+70	STH 144 LT	18
			333+18	STH 144 LT	31
			335+21	STH 144 LT	35
			338+76	STH 144 RT	18
			345+10	STH 144 LT	35
			423+03	STH 144 LT	16
			426+89	STH 144 LT	22
			434+90	STH 144 LT	10
			2+16	PE (465+00 LT)	21
			468+46	STH 144 RT	31
			511+56	STH 144 RT	12
			517+38	STH 144 RT	24
			517+89	STH 144 RT	14
			518+36	STH 144 LT	17
			518+57	STH 144 RT	15
			518+96	STH 144 RT	14
			519+72	STH 144 RT	23
			520+39	STH 144 RT	13
			520+39	STH 144 LT	16
			522+65	STH 144 LT	18
			524+77	STH 144 LT	28
			528+96	STH 144 LT	11
			560+23	STH 144	31
				SUBTOTAL	982

**QUANTITY LISTED ELSEWHERE IN THE PLAN

SAWING ASPHALT (CONTINUED)

CATEGORY	STATION		TO STATION	LOCATION	690.0150** LF
0010			20+96	LONE PINE	20
			28+84	RIVERVIEW	20
			40+36	CAMP ANAWA (N)	21
			59+50	CAMP ANAWA (S)	28
			71+36	SCHROETER	22
			81+28	SILVER CREEK	21
			88+28	CTH DE	24
			98+42	LYNN (S)	23
			101+59	LYNN (N)	20
			108+75	CTH I (S)	27
			111+44	CTH I (N)	24
			119+00	CTH K	40
			129+08	CARROLL	30
			168+95	STARK	24
			29+33	RIVERVIEW LT	10
	80+34	-	81+28	SILVER CREEK RT	115
			101+59	LYNN (N)	20
			108+75	CTH I (S)	27
			111+44	CTH I (N)	24
			119+00	CTH K	40
			129+08	CARROLL	30
			168+95	STARK	24
			29+33	RIVERVIEW LT	10
	80+34	-	81+28	SILVER CREEK RT	115
				SUBTOTAL	759
				TOTAL 0010	1741

**QUANTITY LISTED ELSEWHERE IN THE PLAN

SAWING CONCRETE

CATEGORY	STATION		TO STATION	LOCATION	690.0250 LF
0010			281+48	STH 144	40
			299+00	STH 144	40
			301+16	STH 144	48
	304+47		315+62	STH 144 LT	1115
	306+61		342+35	STH 144 RT	3574
			306+81	STH 144	40
			309+53	STH 144	40
			311+70	STH 144	40
			311+57	STH 144 LT	4
			313+88	STH 144	40
			314+38	STH 144 RT	17
			314+73	STH 144 LT	24
			316+05	STH 144	40
			316+05	STH 144 RT	17
			316+32	STH 144	40
			316+68	STH 144 RT	16
			317+46	STH 144	40
	318+00		342+46	STH 144 LT	2455
			318+85	STH 144	40
			321+14	STH 144 LT	16
			321+81	STH 144	40
			325+04	STH 144	40
			325+80	STH 144 LT	11
			326+72	STH 144 RT	4
			326+80	STH 144 LT	3
			328+57	STH 144 RT	21
			328+84	STH 144	40
			329+51	STH 144 LT	38
			332+56	STH 144 LT	12
			332+74	STH 144	40
			334+06	STH 144 LT	60
			334+22	STH 144 RT	15
			339+27	STH 144 RT	3
			342+69	STH 144	40
	343+07		348+32	STH 144 RT	524
			358+30	STH 144	40
			382+87	STH 144	40
			396+04	STH 144	10
			396+79	STH 144	10
			403+27	STH 144	40
			418+06	STH 144	20
			418+42	STH 144	20
			424+01	STH 144	40
	434+60		439+32	STH 144 LT	472
			447+23	STH 144	40
			448+89	STH 144	40
			449+42	STH 144	40
			532+63	STH 144	40
				TOTAL 0010	9429

3

3

PRECAST CONCRETE BOX CULVERT EXTENSION AND END SECTION

CATEGORY	STATION	LOCATION	SPV.0060 01. PRECAST CONCRETE BOX CULVERT EXTENSION 4 X 3 EACH	SPV.0060 02. PRECAST CONCRETE BOX CULVERT END SECTON 4 X 3 EACH	REMARKS
0010	513+11	STH 144 LT	1	1	CONCRETE COLLAR REQUIRED
		TOTAL 0010	1	1	

SPECIAL 01. WALL MODULAR BLOCK GRAVITY LRFD

CATEGORY	STATION	TO	STATION	LOCATION	SPV.0165 SF	REMARKS
0010	436+11	-	439+32	STH 144 LT	1576	
				TOTAL 0010	1576	

STATE OF WISCONSIN
DEPARTMENT OF TRANSPORTATION

TRANSPORTATION PROJECT PLAT TITLE SHEET

PROJECT NO. 6525-06-21

STH 28 - STH 57

STH 144, RANDOM LAKE
SHEBOYGAN COUNTY

NOTES:

DIMENSIONING FOR THE NEW R/W IS MEASURED ALONG AND PERPENDICULAR TO NEW REFERENCE LINES.

PARCEL IDENTIFICATION NUMBERS MAY NOT POINT TO ALL AREAS OF ACQUISITION AS NOTED ON THE SCHEDULE OF LANDS & INTERESTS REQUIRED.

POSITIONS SHOWN ON THIS PLAT ARE WISCONSIN COUNTY COORDINATES, SHEBOYGAN COUNTY, NAD 83 (91 ADJUSTMENT) IN U.S. SURVEY FEET. VALUES SHOWN ARE GRID COORDINATES, GRID BEARINGS AND GRID DISTANCES, GRID DISTANCES MAY BE USED AS GROUND DISTANCES.

ALL RIGHT OF WAY LINES DEPICTED IN NON-AQUISITION AREAS ARE INTENDED TO RE-ESTABLISH EXISTING RIGHT OF WAY LINES AS DETERMINED FROM PREVIOUS PROJECTS, OTHER RECORDED DOCUMENTS OR FROM CENTERLINE OF EXISTING PAVEMENT.

RIGHT OF WAY MONUMENTS ARE TYPE 2 MONUMENTS (TYPICALLY 1" I.D. X 24" IRON PIPE) AND WILL BE PLACED PRIOR TO THE COMPLETION OF THE PROJECT

DISTANCES SHOWN FROM THE RIGHT-OF-WAY LINE TO BUILDINGS ARE APPROXIMATE ONLY.

RIGHT-OF-WAY BOUNDARIES ARE DEFINED WITH COURSES OF THE PERIMETER OF THE HIGHWAY LANDS REFERENCED TO THE U.S. PUBLIC LAND SURVEY SYSTEM OR OTHER "SURVEYS OF PUBLIC RECORD".

PROPERTY LINES SHOWN ON THIS PLAT ARE DRAWN FROM DATA DERIVED FROM MAPS AND DOCUMENTS OF PUBLIC RECORD AND/OR EXISTING OCCUPATIONAL LINES. THIS PLAT MAY NOT BE A TRUE REPRESENTATION OF EXISTING PROPERTY LINES, EXCLUDING RIGHT-OF-WAY LINES, AND SHOULD NOT BE USED AS A SUBSTITUTE FOR AN ACCURATE FIELD SURVEY.

EXISTING HIGHWAY RIGHT-OF-WAY SHOWN HEREIN IS BASED ON THE FOLLOWING POINTS OF REFERENCE: EXISTING HIGHWAY RIGHT-OF-WAY FOR STH 144 ESTABLISHED FROM PREVIOUS PROJECT STATE AID PROJECT 2100, STATE PROJECT I.D. 4525-3-22, STATE PROJECT I.D. 4525-1-21, AND STATE PROJECT S 0521 (1). EXISTING HIGHWAY RIGHT-OF-WAY FOR SIDE ROADS ESTABLISHED FROM TOWN ROAD RECORDS OR CENTERLINE OF EXISTING PAVEMENTS.

A **TEMPORARY LIMITED EASEMENT** (T.L.E.) IS A RIGHT FOR CONSTRUCTION PURPOSES, AS DEFINED HEREIN, INCLUDING THE RIGHT TO OPERATE NECESSARY EQUIPMENT THEREON AND THE RIGHT OF INGRESS AND EGRESS, AS LONG AS REQUIRED FOR SUCH PUBLIC PURPOSE, INCLUDING THE RIGHT TO PRESERVE, PROTECT, REMOVE, OR PLANT THEREON ANY VEGETATION THAT THE HIGHWAY AUTHORITIES MAY DEEM NECESSARY OR DESIRABLE. ALL TLE'S EXPIRE AT THE COMPLETION OF THE CONSTRUCTION PROJECT FOR WHICH THIS INSTRUMENT IS GIVEN.

A **PERMANENT LIMITED EASEMENT** (P.L.E.) IS A RIGHT FOR CONSTRUCTION AND MAINTENANCE PURPOSES, AS DEFINED HEREIN, INCLUDING THE RIGHT TO OPERATE NECESSARY EQUIPMENT THEREON AND THE RIGHT OF INGRESS AND EGRESS, AS LONG AS REQUIRED FOR SUCH PUBLIC PURPOSE, INCLUDING THE RIGHT TO PRESERVE, PROTECT, REMOVE, OR PLANT THEREON ANY VEGETATION THAT THE HIGHWAY AUTHORITIES MAY DEEM NECESSARY OR DESIRABLE. BUT WITHOUT PREJUDICE TO THE OWNER'S RIGHT TO MAKE OR CONSTRUCT IMPROVEMENT ON SAID LANDS OR TO FLATTEN THE SLOPES, PROVIDING SAID ACTIVITIES WILL NOT IMPAIR OR OTHERWISE ADVERSELY AFFECT THE HIGHWAY FACILITIES.

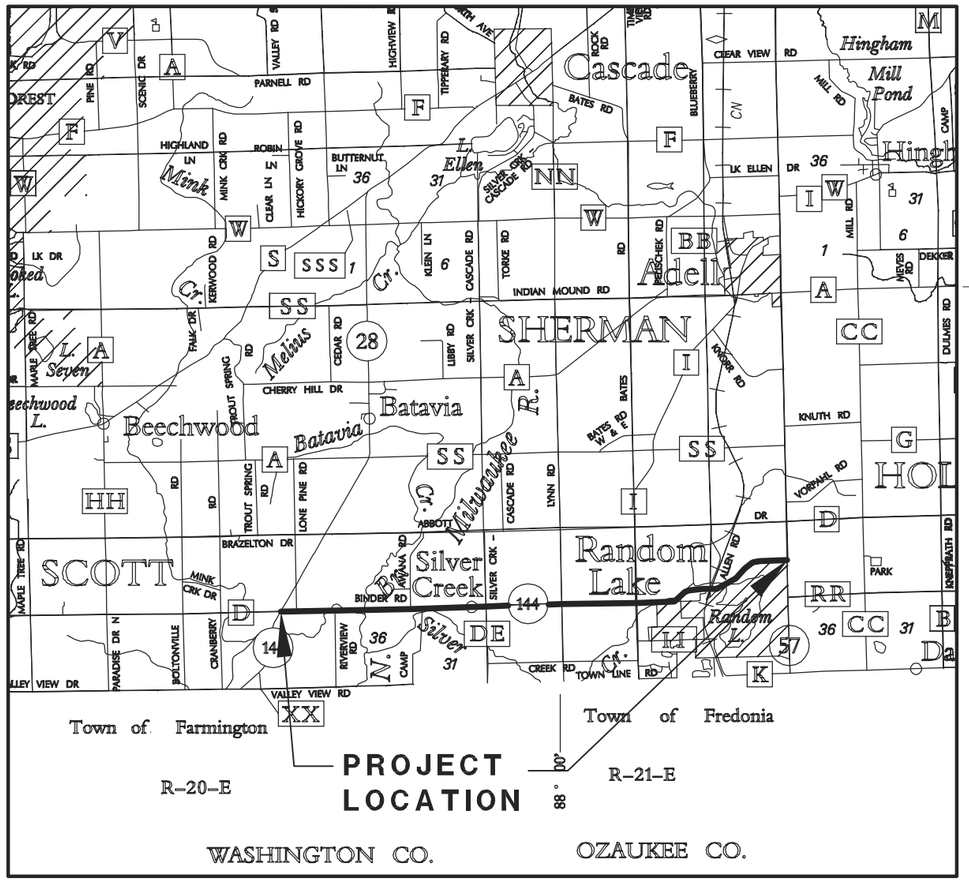

CONVENTIONAL ABBREVIATIONS

ACCESS POINT/ DRIVEWAY CONNECTION	AP	REFERENCE LINE	R/L
ACCESS RIGHTS	AR	RELEASE OF RIGHTS	ROR
ACRES	AC.	REMAINING	REM.
AND OTHERS	ET.AL.	RIGHT-OF-WAY	R/W
CENTERLINE	C/L	SECTION	SEC.
CERTIFIED SURVEY MAP	CSM	SECTION LINE	S/L
CORNER	COR.	STATION	STA.
DOCUMENT	DOC.	TEMPORARY LIMITED EASEMENT	T.L.E.
EASEMENT	EASE.	VOLUME	V.
HIGHWAY EASEMENT	H.E.	CURVE DATA	
LAND CONTRACT	LC	LONG CHORD	LCH
MONUMENT	MON.	LONG CHORD BEARING	LCB
PAGE	P.	RADIUS	R
PERMANENT LIMITED EASEMENT	P.L.E.	DEGREE OF CURVE	D
PROPERTY LINE	P.L.	CENTRAL ANGLE OR DELTA	DELTA
RECORDED AS	(100')	LENGTH OF CURVE	L
		TANGENT	TAN

CONVENTIONAL SYMBOLS

FOUND IRON PIPE/PIN	LF (1" UNLESS NOTED)	PROPOSED R/W LINE	
R/W MONUMENT	●(SET)	EXISTING H.E. LINE	
R/W STANDARD	▲(SET)	PROPERTY LINE	
SIGN	|SIGN	LOT & TIE LINES	
SECTION CORNER MONUMENT		SLOPE INTERCEPTS	
SECTION CORNER SYMBOL		CORPORATE LIMITS	
FEE (HATCH VARIES)		ACCESS RESTRICTED (BY PREVIOUS ACQUISITION/CONTROL)	
TEMPORARY LIMITED EASEMENT		ACCESS RESTRICTED (BY ACQUISITION)	
PERMANENT LIMITED EASEMENT		NO ACCESS (BY STATUTORY AUTHORITY)	
R/W BOUNDARY POINT		SECTION LINE	
PARCEL NUMBER	RWB20	QUARTER LINE	
UTILITY PARCEL NUMBER	102	SIXTEENTH LINE	
SIGN NUMBER (OFF PREMISE)	(92)	EXISTING CENTERLINE	
BUILDING	21-1	PROPOSED REFERENCE LINE	
		PARALLEL OFFSET	

CONVENTIONAL UTILITY SYMBOLS

WATER	W	
GAS	G	
TELEPHONE	T	
OVERHEAD	OH	
TRANSMISSION LINES ELECTRIC	E	
CABLE TELEVISION	TV	
FIBER OPTIC	FO	
SANITARY SEWER	SAN	
STORM SEWER	SS	
	NON COMPENSABLE	COMPENSABLE
POWER POLE		
TELEPHONE POLE		
TELEPHONE PEDESTAL		
ELECTRIC TOWER		

PROJECT NUMBER 6525-06-21 - 4.01
SHEET 2 OF 2
AMENDMENT NO:___ PRE_94

TRANSPORTATION PROJECT PLAT NO: 6525-06-21 - 4.01

PART OF THE SE 1/4 OF THE SE 1/4 OF SECTION 26, PART OF THE NE 1/4 OF THE NE 1/4 OF SECTION 35, AND PART OF THE NW 1/4 OF THE NW 1/4 OF SECTION 36, ALL IN TOWNSHIP 13 NORTH, RANGE 20 EAST, TOWN OF SCOTT, SHEBOYGAN COUNTY, WISCONSIN.

RELOCATION ORDER STH 144, STH 28 - STH 57, SHEBOYGAN COUNTY

TO PROPERLY ESTABLISH, LAY OUT, WIDEN, ENLARGE, EXTEND, CONSTRUCT, RECONSTRUCT, IMPROVE, OR MAINTAIN A PORTION OF THE HIGHWAY DESIGNATED ABOVE, THE STATE OF WISCONSIN DEPARTMENT OF TRANSPORTATION DEEMS IT NECESSARY TO RELOCATE OR CHANGE SAID HIGHWAY AND ACQUIRE CERTAIN LANDS AND INTERESTS OR RIGHTS IN LANDS FOR THE ABOVE PROJECT.

TO EFFECT THIS CHANGE, PURSUANT TO AUTHORITY GRANTED UNDER SUBSECTIONS 84.02 (3), 84.09 AND 84.30, WISCONSIN STATUTES, THE WISCONSIN DEPARTMENT OF TRANSPORTATION HEREBY ORDERS THAT:

1. THAT PORTION OF SAID HIGHWAY AS SHOWN ON THIS PLAT IS LAID OUT AND ESTABLISHED TO THE LINES AND WIDTHS AS SO SHOWN FOR THE ABOVE PROJECT.
2. THE LANDS OR INTERESTS OR RIGHTS IN LANDS AS SHOWN ON THIS PLAT ARE REQUIRED BY THE DEPARTMENT FOR THE ABOVE PROJECT AND SHALL BE ACQUIRED IN THE NAME OF THE STATE OF WISCONSIN, PURSUANT TO THE PROVISIONS OF SECTION 84.09 (1) OR (2), WISCONSIN STATUTES.

2002962
SHEBOYGAN COUNTY WI
RECORDED ON
05/15/2015 11:45 AM
ELLEN R. SCHLEICHER
REGISTER OF DEEDS
PLAT FEE: 25.00
Cashier ID: 9

Vol.: 1Page(s): 145

RESERVED FOR REGISTER OF DEEDS
PROJECT NUMBER 6525-06-21-4.01
AMENDMENT NO:---
SHEET 1 OF 2

SCHEDULE OF LANDS & INTERESTS REQUIRED

OWNER'S NAMES ARE SHOWN FOR REFERENCE PURPOSES ONLY AND ARE SUBJECT TO CHANGE PRIOR TO TRANSFER OF LAND AND INTERESTS TO THE WISCONSIN DEPARTMENT OF TRANSPORTATION.

PARCEL NUMBER	OWNER(S)	INTEREST REQUIRED	SQUARE FOOTAGE REQUIRED NEW	EXISTING	TOTAL	T.L.E. S.F.	P.L.E. S.F.
1	BOEHLKE BOTTLED GAS CORP., ETAL	FEE	3865	11550	15415	-----	-----
2	GERALD H. ARNDT & PATRICIA A. ARNDT	FEE	3244	9165	12409	-----	-----
4	BOEHLKE BOTTLED GAS CORP.	FEE	77	2770	2847	-----	-----

UTILITY INTERESTS REQUIRED

UTILITY NUMBER	OWNER(S)	INTEREST REQUIRED
200	FRONTIER COMMUNICATIONS	RELEASE OF RIGHTS
201	WE ENERGIES (ELECTRIC)	RELEASE OF RIGHTS

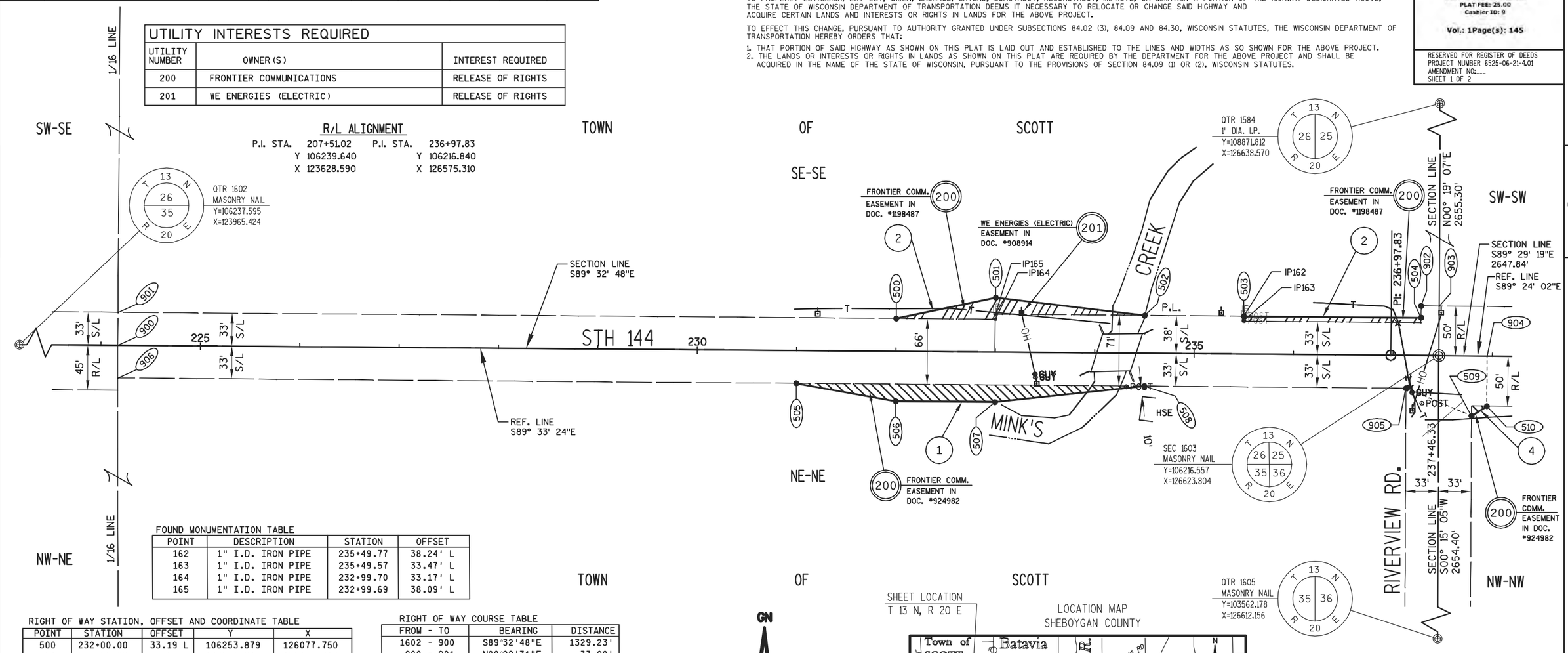

FOUND MONUMENTATION TABLE

POINT	DESCRIPTION	STATION	OFFSET
162	1" I.D. IRON PIPE	235+49.77	38.24' L
163	1" I.D. IRON PIPE	235+49.57	33.47' L
164	1" I.D. IRON PIPE	232+99.70	33.17' L
165	1" I.D. IRON PIPE	232+99.69	38.09' L

RIGHT OF WAY STATION, OFFSET AND COORDINATE TABLE

POINT	STATION	OFFSET	Y	X
500	232+00.00	33.19 L	106253.879	126077.750
501	233+00.00	55.00 L	106274.917	126177.916
502	234+50.00	38.14 L	106256.901	126327.781
503	235+49.70	38.13 L	106256.112	126427.481
504	237+27.86	38.19 L	106254.712	126605.739
505	231+00.00	32.79 R	106188.673	125977.243
506	232+00.00	50.00 R	106170.693	126077.106
507	233+00.00	50.00 R	106169.920	126177.103
508	234+50.00	32.86 R	106185.903	126327.232
509	237+79.69	60.00 R	106155.987	126656.539
510	237+95.00	50.00 R	106165.826	126671.950
900	224+17.09	0.33 L	106227.076	125294.614
901	224+17.06	33.33 L	106260.075	125294.830
902	237+27.86	50.00 L	106266.523	126605.863
903	237+46.08	50.00 L	106266.333	126624.081
904	237+94.92	0.30 L	106216.123	126672.399
905	237+13.53	32.86 R	106183.818	126590.660
906	224+17.37	32.67 R	106194.075	125294.635
1602	210+87.86	0.56 L	106237.595	123965.424
1603	237+46.33	0.22 L	106216.557	126623.804

RIGHT OF WAY COURSE TABLE

FROM - TO	BEARING	DISTANCE
1602 - 900	S89°32'48"E	1329.23'
900 - 901	N00°22'31"E	33.00'
901 - 500	S89°32'48"E	782.94'
500 - 501	N78°08'20"E	102.35'
501 - 502	S83°08'43"E	150.94'
502 - 503	S89°32'48"E	99.70'
503 - 504	S89°33'00"E	178.26'
504 - 902	N00°35'58"E	11.81'
902 - 903	S89°24'02"E	18.22'
903 - 1603	S00°19'07"W	49.78'
1603 - 904	S89°29'19"E	48.60'
904 - 510	S00°30'42"W	50.30'
510 - 509	S57°26'39"W	18.29'
509 - 905	N67°05'52"W	71.52'
905 - 508	N89°32'48"W	263.44'
508 - 507	S83°55'22"W	150.98'
507 - 506	N89°33'24"W	100.00'
506 - 505	N79°47'38"W	101.47'
505 - 906	N89°32'48"W	682.63'
906 - 900	N00°02'10"W	33.00'

EXISTING R/W REFERENCE TABLE

ROAD OR STREET	BASIS OF EXISTING R/W
STH 144	PROJ. I.D. 4525-3-22
STH 144	STATE AID PROJ. 2100
STH 144	TOWN ROAD RECORDS
RIVERVIEW RD.	TOWN ROAD RECORDS

SHEET LOCATION
T 13 N, R 20 E

LOCATION MAP
SHEBOYGAN COUNTY

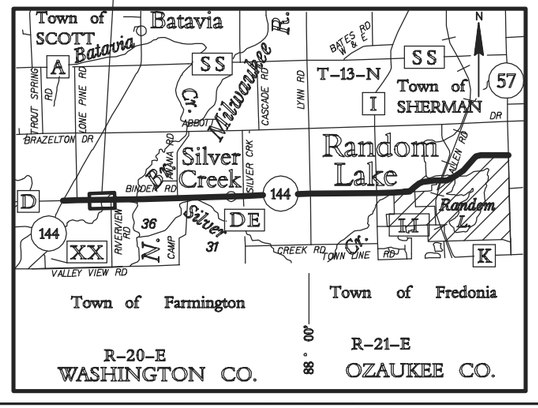

PREPARED BY: AECOM
4135 TECHNOLOGY PARKWAY
SHEBOYGAN, WI 53083
T 920-458-8711 WWW.AECOM.COM

I, KENNETH R. WOLF, PROFESSIONAL LAND SURVEYOR, HEREBY CERTIFY THAT IN FULL COMPLIANCE WITH THE PROVISIONS OF SECTION 84.095 OF THE WISCONSIN STATUTES AND UNDER THE DIRECTION OF THE DEPARTMENT OF TRANSPORTATION, I HAVE SURVEYED AND MAPPED TRANSPORTATION PROJECT PLAT 6525-06-21-4.01 AND THAT SUCH PLAT CORRECTLY REPRESENTS ALL EXTERIOR BOUNDARIES OF THE SURVEYED LAND.

Kenneth R. Wolf 5-11-2015
KENNETH R. WOLF DATE
REGISTRATION NUMBER: S-1421

WISCONSIN KENNETH R. WOLF S-1421 SHEBOYGAN, WISCONSIN LAND SURVEYOR

THIS PLAT AND RELOCATION ORDER ARE APPROVED FOR THE WISCONSIN DEPARTMENT OF TRANSPORTATION, NORTHEAST REGION.

CURT VAN EREM Curt Van Erem 5-12-2015
PRINTED NAME SIGN DATE

PRE_95

TRANSPORTATION PROJECT PLAT NO: 6525-06-21 - 4.02

PART OF THE SE 1/4 OF THE SW 1/4 OF SECTION 25, PART OF THE NW 1/4 OF THE NW 1/4, AND THE NE 1/4 OF THE NW 1/4 OF SECTION 36, ALL IN TOWNSHIP 13 NORTH, RANGE 20 EAST, TOWN OF SCOTT, SHEBOYGAN COUNTY, WISCONSIN.

RELOCATION ORDER STH 144, STH 28 - STH 57, SHEBOYGAN COUNTY

TO PROPERLY ESTABLISH, LAY OUT, WIDEN, ENLARGE, EXTEND, CONSTRUCT, RECONSTRUCT, IMPROVE, OR MAINTAIN A PORTION OF THE HIGHWAY DESIGNATED ABOVE, THE STATE OF WISCONSIN DEPARTMENT OF TRANSPORTATION DEEMS IT NECESSARY TO RELOCATE OR CHANGE SAID HIGHWAY AND ACQUIRE CERTAIN LANDS AND INTERESTS OR RIGHTS IN LANDS FOR THE ABOVE PROJECT.

TO EFFECT THIS CHANGE, PURSUANT TO AUTHORITY GRANTED UNDER SUBSECTIONS 84.02 (3), 84.09 AND 84.30, WISCONSIN STATUTES, THE WISCONSIN DEPARTMENT OF TRANSPORTATION HEREBY ORDERS THAT:

1. THAT PORTION OF SAID HIGHWAY AS SHOWN ON THIS PLAT IS LAID OUT AND ESTABLISHED TO THE LINES AND WIDTHS AS SO SHOWN FOR THE ABOVE PROJECT.
2. THE LANDS OR INTERESTS OR RIGHTS IN LANDS AS SHOWN ON THIS PLAT ARE REQUIRED BY THE DEPARTMENT FOR THE ABOVE PROJECT AND SHALL BE ACQUIRED IN THE NAME OF THE STATE OF WISCONSIN, PURSUANT TO THE PROVISIONS OF SECTION 84.09 (1) OR (2), WISCONSIN STATUTES.

2004533
SHEBOYGAN COUNTY WI
RECORDED ON
06/16/2015 2:31 PM
ELLEN R. SCHLEICHER
REGISTER OF DEEDS
PLAT FEE: 25.00
Cashier ID: 9

Vol.: 1Page(s): 149

RESERVED FOR REGISTER OF DEEDS
PROJECT NUMBER 6525-06-21-4.02
AMENDMENT NO:___

SCHEDULE OF LANDS & INTERESTS REQUIRED

OWNER'S NAMES ARE SHOWN FOR REFERENCE PURPOSES ONLY AND ARE SUBJECT TO CHANGE PRIOR TO TRANSFER OF LAND AND INTERESTS TO THE WISCONSIN DEPARTMENT OF TRANSPORTATION.

PARCEL NUMBER	OWNER(S)	INTEREST REQUIRED	SQUARE FOOTAGE REQUIRED NEW	EXISTING	TOTAL	T.L.E. S.F.	P.L.E. S.F.
3	GERALD MERKEL & JANICE MERKEL	FEE & T.L.E.	15622	30083	45705	4000	-----
6	JEFFRY H. KRIER	FEE	11694	17468	29162	----	-----

UTILITY INTERESTS REQUIRED

UTILITY NUMBER	OWNER(S)	INTEREST REQUIRED
200	FRONTIER COMMUNICATIONS	RELEASE OF RIGHTS
201	WE ENERGIES (ELECTRIC)	RELEASE OF RIGHTS

R/L ALIGNMENT

P.I. STA. 236+97.83 Y 106216.840 X 126575.310

P.I. STA. 259+05.01 Y 106193.750 X 128782.370

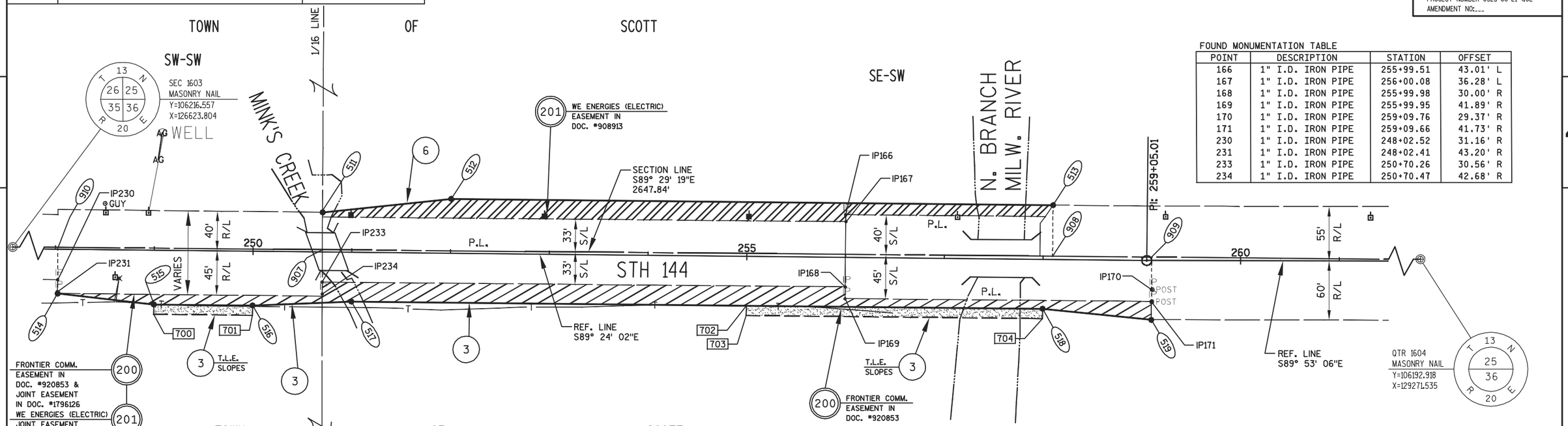

FOUND MONUMENTATION TABLE

POINT	DESCRIPTION	STATION	OFFSET
166	1" I.D. IRON PIPE	255+99.51	43.01' L
167	1" I.D. IRON PIPE	256+00.08	36.28' L
168	1" I.D. IRON PIPE	255+99.98	30.00' R
169	1" I.D. IRON PIPE	255+99.95	41.89' R
170	1" I.D. IRON PIPE	259+09.76	29.37' R
171	1" I.D. IRON PIPE	259+09.66	41.73' R
230	1" I.D. IRON PIPE	248+02.52	31.16' R
231	1" I.D. IRON PIPE	248+02.41	43.20' R
233	1" I.D. IRON PIPE	250+70.26	30.56' R
234	1" I.D. IRON PIPE	250+70.47	42.68' R

RIGHT OF WAY STATION, OFFSET AND COORDINATE TABLE

POINT	STATION	OFFSET	Y	X
511	250+70.08	40.00 L	106242.482	127947.899
512	252+00.00	55.00 L	106256.122	128077.972
513	258+09.54	55.00 L	106249.746	128687.481
514	248+02.52	45.00 R	106160.286	127679.471
515	249+00.08	55.00 R	106149.266	127776.922
516	250+00.08	55.00 R	106148.220	127876.916
517	251+00.00	50.00 R	106152.174	127976.879
518	258+00.00	50.00 R	106144.851	128676.840
519	259+09.65	60.00 R	106133.741	128786.889
700	249+00.08	65.00 R	106139.266	127776.817
701	250+00.08	65.00 R	106138.220	127876.812
702	255+00.00	50.00 R	106147.990	128376.857
703	255+00.00	60.00 R	106137.990	128376.752
704	258+00.00	60.00 R	106134.852	128676.736
907	250+70.24	2.26 L	106204.738	127947.670
908	258+09.62	3.39 L	106198.137	128687.021
909	259+10.09	3.50 L	106197.240	128787.456
910	248+02.45	1.84 L	106207.128	127679.889
1603	237+46.33	0.22 L	106216.557	126623.804
1604	263+94.18	0.15 L	106192.918	129271.535

RIGHT OF WAY COURSE TABLE

FROM - TO	BEARING	DISTANCE
1603 - 910	S89°29'19"E	1056.13'
910 - 907	S89°29'19"E	267.79'
907 - 511	N00°20'51"E	37.75'
511 - 512	N84°00'49"E	130.79'
512 - 513	S89°24'02"E	609.54'
513 - 908	S00°30'41"W	51.61'
908 - 909	S89°29'19"E	100.44'
909 - 519	S00°30'41"W	63.50'
519 - 518	N84°14'06"W	110.61'
518 - 517	N89°24'02"W	700.00'
517 - 516	S87°44'04"W	100.04'
516 - 515	N89°24'02"W	100.00'
515 - 514	N83°32'53"W	98.07'
514 - 910	N00°30'41"E	46.84'
909 - 1604	S89°29'19"E	484.10'

EXISTING R/W REFERENCE TABLE

ROAD OR STREET	BASIS OF EXISTING R/W
STH 144	PROJ. I.D. 4525-3-22
STH 144	STATE AID PROJ. 2100
STH 144	TOWN ROAD RECORDS

SHEET LOCATION
T 13 N, R 20 E

LOCATION MAP
SHEBOYGAN COUNTY

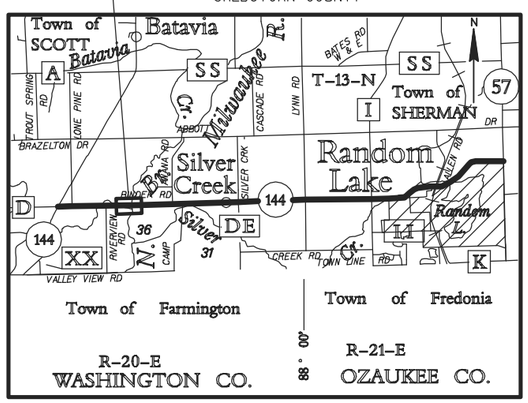

SCALE, FEET
0 50 100

FOR ADDITIONAL INFORMATION REFER TO THE TITLE SHEET, RECORDED IN THE OFFICE OF REGISTER OF DEEDS IN SHEBOYGAN COUNTY AS SHEET 2 OF 2 OF DOCUMENT NO. 2002962 AND FILED IN VOL. 1, PAGE 145.

PREPARED BY: AECOM
4135 TECHNOLOGY PARKWAY
SHEBOYGAN, WI 53083
T 920-458-8711 WWW.AECOM.COM

I, KENNETH R. WOLF, PROFESSIONAL LAND SURVEYOR, HEREBY CERTIFY THAT IN FULL COMPLIANCE WITH THE PROVISIONS OF SECTION 84.095 OF THE WISCONSIN STATUTES AND UNDER THE DIRECTION OF THE DEPARTMENT OF TRANSPORTATION, I HAVE SURVEYED AND MAPPED TRANSPORTATION PROJECT PLAT 6525-06-21-4.02 AND THAT SUCH PLAT CORRECTLY REPRESENTS ALL EXTERIOR BOUNDARIES OF THE SURVEYED LAND.

WISCONSIN KENNETH R. WOLF S-1421 SHEBOYGAN, WISCONSIN LAND SURVEYOR

Kenneth R. Wolf 6/1/2015
KENNETH R. WOLF DATE
REGISTRATION NUMBER: S-1421

THIS PLAT AND RELOCATION ORDER ARE APPROVED FOR THE WISCONSIN DEPARTMENT OF TRANSPORTATION, NORTHEAST REGION.

CURT VAN EREM 6-3-2015
PRINTED NAME SIGN DATE

PRE_96

FILE NAME : P:\60301457\900-WORKINGDOCS-CAD\SHEETS\040102_RP.DWG
APPRAISAL PLAT DATE : ----------
PLOT DATE : 5/29/2015 4:31 PM PLOT BY : LAHAYE, CHRIS PLOT NAME : 040102_RP.DWG_

SCHEDULE OF LANDS & INTERESTS REQUIRED

OWNER'S NAMES ARE SHOWN FOR REFERENCE PURPOSES ONLY AND ARE SUBJECT TO CHANGE PRIOR TO TRANSFER OF LAND AND INTERESTS TO THE WISCONSIN DEPARTMENT OF TRANSPORTATION.

PARCEL NUMBER	OWNER (S)	INTEREST REQUIRED	SQUARE FOOTAGE REQUIRED NEW	EXISTING	TOTAL	T.L.E. S.F.	P.L.E. S.F.
5	GERALD MERKEL	T.L.E.	-----	-----	------	4128	-----
8	DANIEL L. DOLLERT & DAVID L. DOLLERT	FEE	2950	13208	16158	-----	-----

UTILITY INTERESTS REQUIRED

UTILITY NUMBER	OWNER (S)	INTEREST REQUIRED
200	FRONTIER COMMUNICATIONS	RELEASE OF RIGHTS
201	WE ENERGIES (ELECTRIC)	RELEASE OF RIGHTS

TRANSPORTATION PROJECT PLAT NO: 6525-06-21 - 4.03

PART OF THE SE 1/4 OF THE SE 1/4 OF SECTION 25, AND PART OF THE NE 1/4 OF THE NE 1/4 OF SECTION 36, ALL IN TOWNSHIP 13 NORTH, RANGE 20 EAST, TOWN OF SCOTT, SHEBOYGAN COUNTY, WISCONSIN.

RELOCATION ORDER STH 144, STH 28 - STH 57, SHEBOYGAN COUNTY

TO PROPERLY ESTABLISH, LAY OUT, WIDEN, ENLARGE, EXTEND, CONSTRUCT, RECONSTRUCT, IMPROVE, OR MAINTAIN A PORTION OF THE HIGHWAY DESIGNATED ABOVE, THE STATE OF WISCONSIN DEPARTMENT OF TRANSPORTATION DEEMS IT NECESSARY TO RELOCATE OR CHANGE SAID HIGHWAY AND ACQUIRE CERTAIN LANDS AND INTERESTS OR RIGHTS IN LANDS FOR THE ABOVE PROJECT.

TO EFFECT THIS CHANGE, PURSUANT TO AUTHORITY GRANTED UNDER SUBSECTIONS 84.02 (3), 84.09 AND 84.30, WISCONSIN STATUTES, THE WISCONSIN DEPARTMENT OF TRANSPORTATION HEREBY ORDERS THAT:

1. THAT PORTION OF SAID HIGHWAY AS SHOWN ON THIS PLAT IS LAID OUT AND ESTABLISHED TO THE LINES AND WIDTHS AS SO SHOWN FOR THE ABOVE PROJECT.
2. THE LANDS OR INTERESTS OR RIGHTS IN LANDS AS SHOWN ON THIS PLAT ARE REQUIRED BY THE DEPARTMENT FOR THE ABOVE PROJECT AND SHALL BE ACQUIRED IN THE NAME OF THE STATE OF WISCONSIN, PURSUANT TO THE PROVISIONS OF SECTION 84.09 (1) OR (2), WISCONSIN STATUTES.

2004534
SHEBOYGAN COUNTY WI
RECORDED ON
06/16/2015 2:38 PM
ELLEN R. SCHLEICHER
REGISTER OF DEEDS
PLAT FEE: 25.00
Cashier ID: 9
Vol.: 1Page(s): 150

RESERVED FOR REGISTER OF DEEDS
PROJECT NUMBER 6525-06-21-4.03
AMENDMENT NO:___

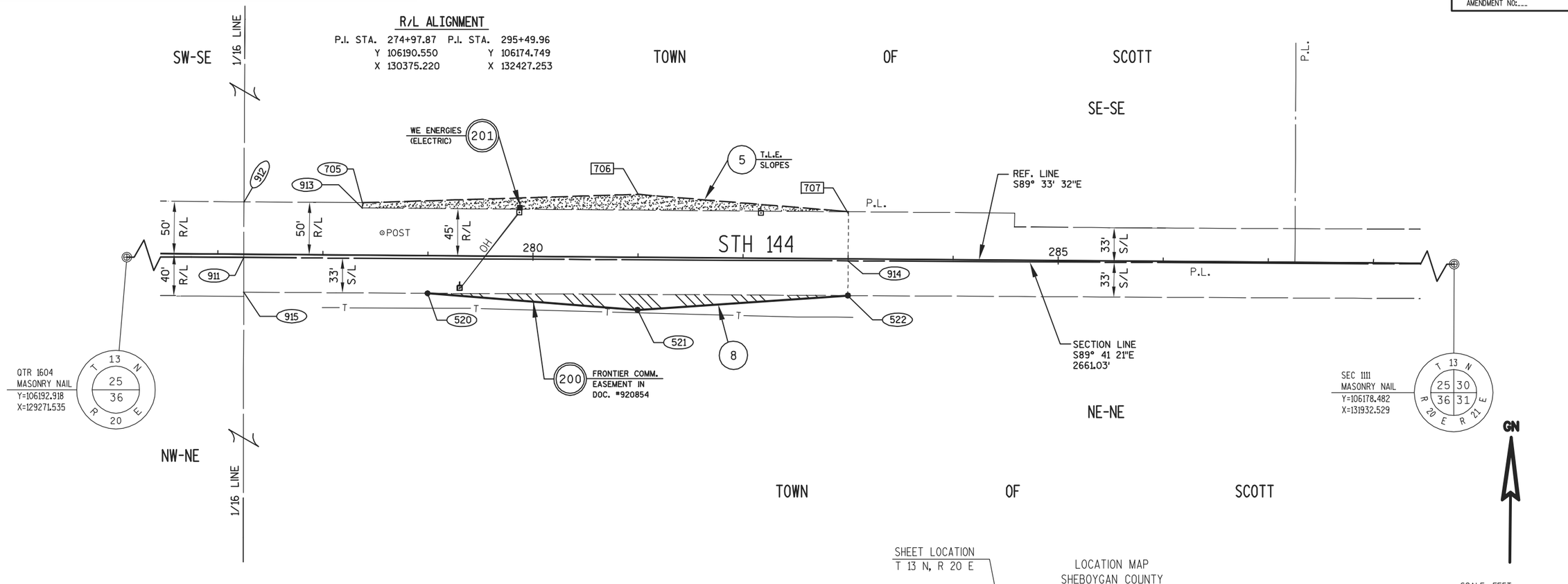

RIGHT OF WAY STATION, OFFSET AND COORDINATE TABLE

POINT	STATION	OFFSET	Y	X
520	279+00.00	35.71 R	106151.750	130777.068
521	281+00.00	50.00 R	106135.915	130976.951
522	283+00.00	34.80 R	106149.580	131177.063
705	278+37.22	50.00 L	106237.935	130714.951
706	281+00.00	60.00 L	106245.912	130977.799
707	283+00.00	45.00 L	106229.372	131177.677
911	277+24.71	3.10 R	106185.700	130602.032
912	277+24.59	50.00 L	106238.803	130602.328
913	278+37.22	45.00 L	106232.936	130714.912
914	283+00.00	1.79 R	106182.579	131177.317
915	277+24.93	36.10 R	106152.700	130602.002
1111	290+55.22	0.08 R	106178.482	131932.529
1604	263+94.18	0.15 L	106192.918	129271.535

RIGHT OF WAY COURSE TABLE

FROM - TO	BEARING	DISTANCE
1604 - 911	S89°41'21"E	1330.52'
911 - 912	N00°19'08"E	53.10'
912 - 705	S89°33'32"E	112.63'
705 - 913	S00°26'28"W	5.00'
913 - 707	S89°33'32"E	462.78'
707 - 914	S00°26'28"W	46.79'
914 - 522	S00°26'28"W	33.00'
522 - 521	S86°05'37"W	200.58'
521 - 520	N85°28'14"W	200.51'
520 - 915	N89°41'21"W	175.07'
915 - 911	N00°03'08"E	33.00'
914 - 1111	S89°41'21"E	755.22'

EXISTING R/W REFERENCE TABLE

ROAD OR STREET	BASIS OF EXISTING R/W
STH 144	STATE AID PROJ. 2100
STH 144	TOWN ROAD RECORDS

SHEET LOCATION
T 13 N, R 20 E

LOCATION MAP
SHEBOYGAN COUNTY

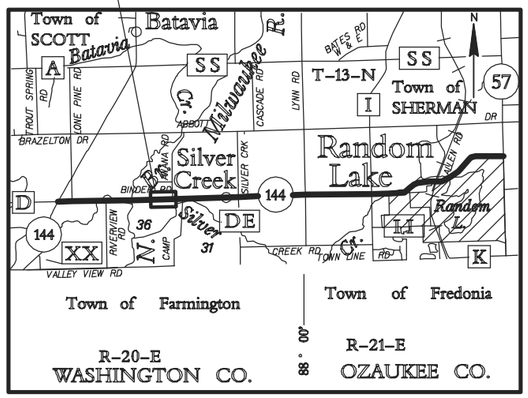

FOR ADDITIONAL INFORMATION REFER TO THE TITLE SHEET, RECORDED IN THE OFFICE OF REGISTER OF DEEDS IN SHEBOYGAN COUNTY AS SHEET 2 OF 2 OF DOCUMENT NO. 2002962 AND FILED IN VOL. 1, PAGE 145.

PREPARED BY: AECOM
4135 TECHNOLOGY PARKWAY
SHEBOYGAN, WI 53083
T 920-458-8711 WWW.AECOM.COM

I, KENNETH R. WOLF, PROFESSIONAL LAND SURVEYOR, HEREBY CERTIFY THAT IN FULL COMPLIANCE WITH THE PROVISIONS OF SECTION 84.095 OF THE WISCONSIN STATUTES AND UNDER THE DIRECTION OF THE DEPARTMENT OF TRANSPORTATION, I HAVE SURVEYED AND MAPPED TRANSPORTATION PROJECT PLAT 6525-06-21-4.03 AND THAT SUCH PLAT CORRECTLY REPRESENTS ALL EXTERIOR BOUNDARIES OF THE SURVEYED LAND.

Kenneth R. Wolf 6/1/2015
KENNETH R. WOLF DATE
REGISTRATION NUMBER: S-1421

WISCONSIN KENNETH R. WOLF S-1421 SHEBOYGAN, WISCONSIN LAND SURVEYOR

THIS PLAT AND RELOCATION ORDER ARE APPROVED FOR THE WISCONSIN DEPARTMENT OF TRANSPORTATION, NORTHEAST REGION.

CURT VAN EREM Curt Van Erem 6-3-2015
PRINTED NAME SIGN DATE

PRE_97

TRANSPORTATION PROJECT PLAT NO: 6525-06-21 - 4.04

PART OF THE SE 1/4 OF THE SW 1/4 OF SECTION 30, AND PART OF THE NE 1/4 OF THE NW 1/4 OF SECTION 31, ALL IN TOWNSHIP 13 NORTH, RANGE 21 EAST, TOWN OF SHERMAN, SHEBOYGAN COUNTY, WISCONSIN.

RELOCATION ORDER STH 144, STH 28 - STH 57, SHEBOYGAN COUNTY

TO PROPERLY ESTABLISH, LAY OUT, WIDEN, ENLARGE, EXTEND, CONSTRUCT, RECONSTRUCT, IMPROVE, OR MAINTAIN A PORTION OF THE HIGHWAY DESIGNATED ABOVE, THE STATE OF WISCONSIN DEPARTMENT OF TRANSPORTATION DEEMS IT NECESSARY TO RELOCATE OR CHANGE SAID HIGHWAY AND ACQUIRE CERTAIN LANDS AND INTERESTS OR RIGHTS IN LANDS FOR THE ABOVE PROJECT.

TO EFFECT THIS CHANGE, PURSUANT TO AUTHORITY GRANTED UNDER SUBSECTIONS 84.02 (3), 84.09 AND 84.30, WISCONSIN STATUTES, THE WISCONSIN DEPARTMENT OF TRANSPORTATION HEREBY ORDERS THAT:

1. THAT PORTION OF SAID HIGHWAY AS SHOWN ON THIS PLAT IS LAID OUT AND ESTABLISHED TO THE LINES AND WIDTHS AS SO SHOWN FOR THE ABOVE PROJECT.
2. THE LANDS OR INTERESTS OR RIGHTS IN LANDS AS SHOWN ON THIS PLAT ARE REQUIRED BY THE DEPARTMENT FOR THE ABOVE PROJECT AND SHALL BE ACQUIRED IN THE NAME OF THE STATE OF WISCONSIN, PURSUANT TO THE PROVISIONS OF SECTION 84.09 (1) OR (2), WISCONSIN STATUTES.

2004535
SHEBOYGAN COUNTY WI
RECORDED ON
06/16/2015 2:44 PM
ELLEN R. SCHLEICHER
REGISTER OF DEEDS
PLAT FEE: 25.00
Cashier ID: 9

Vol.: 1Page(s): 151

RESERVED FOR REGISTER OF DEEDS
PROJECT NUMBER 6525-06-21-4.04
AMENDMENT NO:___

SCHEDULE OF LANDS & INTERESTS REQUIRED

OWNER'S NAMES ARE SHOWN FOR REFERENCE PURPOSES ONLY AND ARE SUBJECT TO CHANGE PRIOR TO TRANSFER OF LAND AND INTERESTS TO THE WISCONSIN DEPARTMENT OF TRANSPORTATION.

PARCEL NUMBER	OWNER(S)	INTEREST REQUIRED	SQUARE FOOTAGE REQUIRED NEW	EXISTING	TOTAL	T.L.E. S.F.	P.L.E. S.F.
12	DAVID H. LIDER	T.L.E.	-----	-----	------	1205	-----
16	TIMM D. RISSE	T.L.E.	-----	-----	------	2328	-----
18	RYAN C. ELBE	T.L.E.	-----	-----	------	3169	-----
19	MARK J. MONDLOCH & SYLVIA J. MONDLOCH	T.L.E.	-----	-----	------	1946	-----
22	JEFFREY J. HEMSCHEMEYER	FEE & T.L.E.	841	-----	841	4396	-----
23	CHAD M. ARNDT & SANDRA K. WETOR	T.L.E.	-----	-----	------	1680	-----
24	GREGORY D. STRAUB & MELISSA C. WESSING	T.L.E.	-----	-----	------	2617	-----

R/L ALIGNMENT

P.I. STA. 312+69.705
Y 106192.840
X 134146.890

P.I. STA. 322+57.63
Y 106199.730
X 135134.790

R/L CURVE DATA

P.I. = 296+65.00
Y 106173.86
X 132542.29
Δ = 01° 07' 08"
D. = 00° 29' 11"
T. = 115.04'
L. = 230.08'
R. = 11782.87'
P.C. = 295+49.96
P.T. = 297+80.04

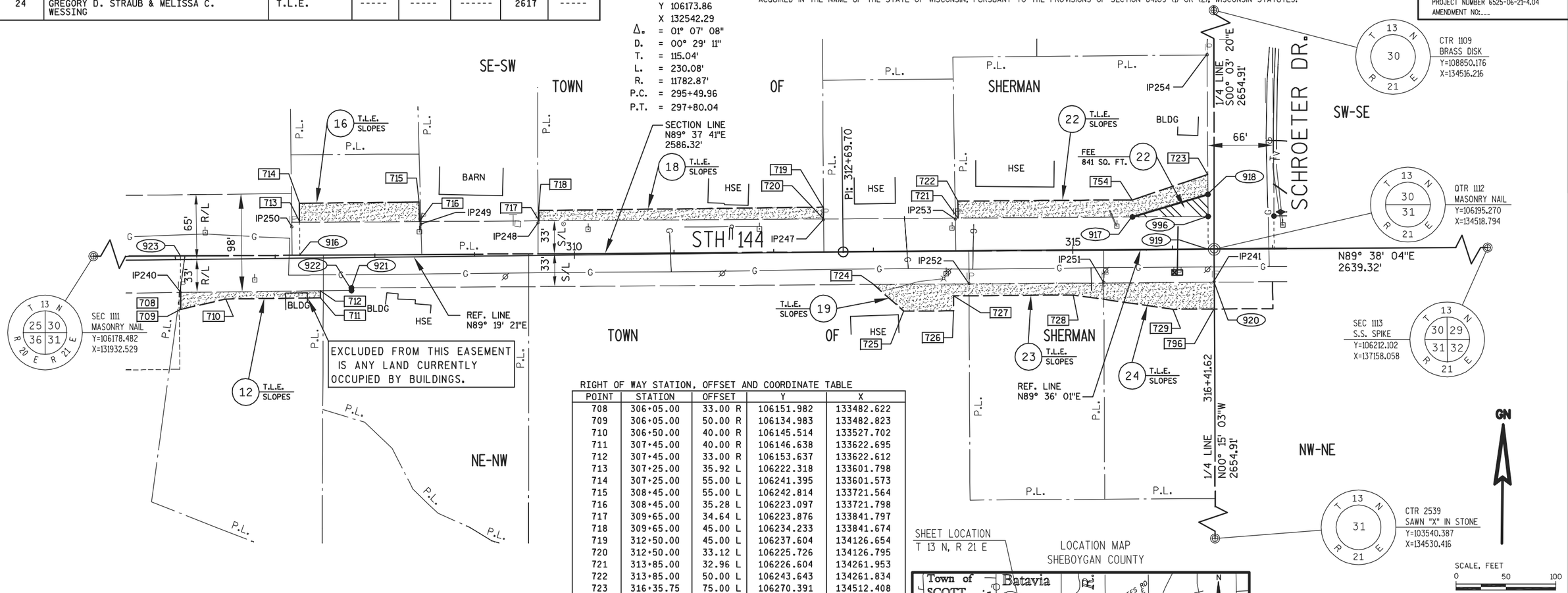

EXISTING R/W REFERENCE TABLE

ROAD OR STRE	BASIS OF EXISTING R/W
STH 144	STATE AID PROJ. 2100
STH 144	TOWN ROAD RECORDS
SCHROETER RD	SILVER VIEW SUBD.

FOUND MONUMENTATION TABLE

POINT	DESCRIPTION	STATION	OFFSET
240	1" I.D. IRON PIPE	306+04.51	32.85' R
241	1" I.D. IRON PIPE	316+41.30	32.55' R
247	1" O.D. IRON PIPE	312+50.30	32.33' L
248	1" O.D. IRON PIPE	309+64.07	32.61' L
249	1" I.D. IRON PIPE	308+46.72	32.67' L
250	1" O.D. IRON PIPE	307+17.15	31.53' L
251	1" O.D. IRON PIPE	315+30.64	32.52' R
252	1" O.D. IRON PIPE	313+95.60	32.92' R
253	1" O.D. IRON PIPE	313+82.25	31.88' L

RIGHT OF WAY COURSE TABLE

FROM - TO	BEARING	DISTANCE
1111 - 923	N89°37'41"E	1549.89'
923 - 916	N89°37'41"E	119.63'
916 - 713	N00°22'19"W	33.00'
713 - 917	N89°37'41"E	835.00'
917 - 918	N73°21'04"E	79.07'
918 - 996	S00°22'15"E	22.16'
996 - 919	S00°22'19"E	33.00'
919 - 1112	N89°37'41"E	5.90'
1112 - 920	S00°15'03"E	33.00'
920 - 921	S89°37'41"W	865.09'
921 - 922	S00°40'39"E	2.65'
922 - 708	S89°19'21"W	171.29'
708 - 923	N00°22'19"W	36.56'

RIGHT OF WAY STATION, OFFSET AND COORDINATE TABLE

POINT	STATION	OFFSET	Y	X
708	306+05.00	33.00 R	106151.982	133482.622
709	306+05.00	50.00 R	106134.983	133482.823
710	306+50.00	40.00 R	106145.514	133527.702
711	307+45.00	40.00 R	106146.638	133622.695
712	307+45.00	33.00 R	106153.637	133622.612
713	307+25.00	35.92 L	106222.318	133601.798
714	307+25.00	55.00 L	106241.395	133601.573
715	308+45.00	55.00 L	106242.814	133721.564
716	308+45.00	35.28 L	106223.097	133721.798
717	309+65.00	34.64 L	106223.876	133841.797
718	309+65.00	45.00 L	106234.233	133841.674
719	312+50.00	45.00 L	106237.604	134126.654
720	312+50.00	33.12 L	106225.726	134126.795
721	313+85.00	32.96 L	106226.604	134261.953
722	313+85.00	50.00 L	106243.643	134261.834
723	316+35.75	75.00 L	106270.391	134512.408
724	313+00.00	33.00 R	106160.053	134177.415
725	313+30.00	60.00 R	106133.262	134207.602
726	313+80.00	60.00 R	106133.611	134257.601
727	313+80.00	45.00 R	106148.610	134257.496
728	315+00.00	45.00 R	106149.447	134377.493
729	316+00.00	60.00 R	106135.145	134477.596
754	315+59.84	50.00 L	106244.862	134436.666
796	316+41.46	60.00 R	106135.434	134519.056
916	307+24.82	2.92 L	106189.319	133602.013
917	315+59.84	32.88 L	106227.738	134436.785
918	316+35.74	55.00 L	106250.392	134512.537
919	316+35.72	0.16 R	106195.232	134512.895
920	316+41.53	33.16 R	106162.270	134518.939
921	307+76.29	30.35 R	106156.655	133653.867
922	307+76.29	33.00 R	106154.007	133653.898
923	306+05.20	3.56 L	106188.542	133482.385
996	316+35.73	32.84 L	106228.231	134512.681
1111	290+55.22	0.08 R	106178.482	131932.529
1112	316+41.62	0.16 R	106195.270	134518.794

SHEET LOCATION
T 13 N, R 21 E

LOCATION MAP
SHEBOYGAN COUNTY

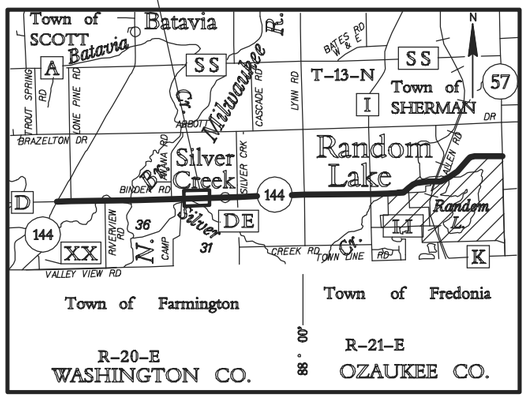

FOR ADDITIONAL INFORMATION REFER TO THE TITLE SHEET, RECORDED IN THE OFFICE OF REGISTER OF DEEDS IN SHEBOYGAN COUNTY AS SHEET 2 OF 2 OF DOCUMENT NO. 2002962 AND FILED IN VOL. 1, PAGE 145.

PREPARED BY: AECOM
4135 TECHNOLOGY PARKWAY
SHEBOYGAN, WI 53083
T 920-458-8711 WWW.AECOM.COM

I, KENNETH R. WOLF, PROFESSIONAL LAND SURVEYOR, HEREBY CERTIFY THAT IN FULL COMPLIANCE WITH THE PROVISIONS OF SECTION 84.095 OF THE WISCONSIN STATUTES AND UNDER THE DIRECTION OF THE DEPARTMENT OF TRANSPORTATION, I HAVE SURVEYED AND MAPPED TRANSPORTATION PROJECT PLAT 6525-06-21-4.04 AND THAT SUCH PLAT CORRECTLY REPRESENTS ALL EXTERIOR BOUNDARIES OF THE SURVEYED LAND.

WISCONSIN KENNETH R. WOLF S-1421 SHEBOYGAN, WISCONSIN LAND SURVEYOR

Kenneth R. Wolf 6/1/2015
KENNETH R. WOLF DATE
REGISTRATION NUMBER: S-1421

THIS PLAT AND RELOCATION ORDER ARE APPROVED FOR THE WISCONSIN DEPARTMENT OF TRANSPORTATION, NORTHEAST REGION.

CURT VAN EREM 6-3-2015
PRINTED NAME SIGN DATE

PRE_98

TRANSPORTATION PROJECT PLAT NO: 6525-06-21 - 4.05

PART OF THE SW 1/4 OF THE SE 1/4 OF SECTION 30, AND PART OF THE NW 1/4 OF THE NE 1/4 OF SECTION 31, ALL IN TOWNSHIP 13 NORTH, RANGE 21 EAST, TOWN OF SHERMAN, SHEBOYGAN COUNTY, WISCONSIN.

RELOCATION ORDER STH 144, STH 28 - STH 57, SHEBOYGAN COUNTY

TO PROPERLY ESTABLISH, LAY OUT, WIDEN, ENLARGE, EXTEND, CONSTRUCT, RECONSTRUCT, IMPROVE, OR MAINTAIN A PORTION OF THE HIGHWAY DESIGNATED ABOVE, THE STATE OF WISCONSIN DEPARTMENT OF TRANSPORTATION DEEMS IT NECESSARY TO RELOCATE OR CHANGE SAID HIGHWAY AND ACQUIRE CERTAIN LANDS AND INTERESTS OR RIGHTS IN LANDS FOR THE ABOVE PROJECT.

TO EFFECT THIS CHANGE, PURSUANT TO AUTHORITY GRANTED UNDER SUBSECTIONS 84.02 (3), 84.09 AND 84.30, WISCONSIN STATUTES, THE WISCONSIN DEPARTMENT OF TRANSPORTATION HEREBY ORDERS THAT:

1. THAT PORTION OF SAID HIGHWAY AS SHOWN ON THIS PLAT IS LAID OUT AND ESTABLISHED TO THE LINES AND WIDTHS AS SO SHOWN FOR THE ABOVE PROJECT.
2. THE LANDS OR INTERESTS OR RIGHTS IN LANDS AS SHOWN ON THIS PLAT ARE REQUIRED BY THE DEPARTMENT FOR THE ABOVE PROJECT AND SHALL BE ACQUIRED IN THE NAME OF THE STATE OF WISCONSIN, PURSUANT TO THE PROVISIONS OF SECTION 84.09 (1) OR (2), WISCONSIN STATUTES.

2004536
SHEBOYGAN COUNTY WI
RECORDED ON
06/16/2015 2:51 PM
ELLEN R. SCHLEICHER
REGISTER OF DEEDS
PLAT FEE: 25.00
Cashier ID: 9

Vol.: 1Page(s): 152

RESERVED FOR REGISTER OF DEEDS
PROJECT NUMBER 6525-06-21-4.05
AMENDMENT NO:___

SCHEDULE OF LANDS & INTERESTS REQUIRED

OWNER'S NAMES ARE SHOWN FOR REFERENCE PURPOSES ONLY AND ARE SUBJECT TO CHANGE PRIOR TO TRANSFER OF LAND AND INTERESTS TO THE WISCONSIN DEPARTMENT OF TRANSPORTATION.

PARCEL NUMBER	OWNER(S)	INTEREST REQUIRED	SQUARE FOOTAGE REQUIRED NEW	EXISTING	TOTAL	T.L.E. S.F.	P.L.E. S.F.
26	BRAD P. BAUMANN & LAUREN M. HEMSCHEMEYER	T.L.E	-----	-----	-------	1569	-----
27	JOSEPH P. HUEBNER & LYDIA R. HUEBNER	T.L.E	-----	-----	-------	2769	-----
28	DENNIS J. HARTWIG & JILL HARTWIG	T.L.E.	-----	-----	-------	3203	-----
29	JOHN H. TRICE & LISA J. WALSH	T.L.E.	-----	-----	-------	946	-----
31	RONALD G HICKS & CATHERINE B. HICKS	T.L.E.	-----	-----	-------	2693	-----
32	MATTHEW J. RESEBURG	T.L.E.	-----	-----	-------	1309	-----
34	WALT A. RUBEN	T.L.E.	-----	-----	-------	257	-----

UTILITY INTERESTS REQUIRED

UTILITY NUMBER	OWNER(S)	INTEREST REQUIRED
200	FRONTIER COMMUNICATIONS	RELEASE OF RIGHTS
201	WE ENERGIES (ELECTRIC)	RELEASE OF RIGHTS
203	TIME WARNER ENTERTAINMENT CO.	RELEASE OF RIGHTS

R/L ALIGNMENT

P.I. STA. 312+69.705
Y 106192.840
X 134146.890

P.I. STA. 322+57.63
Y 106199.730
X 135134.790

P.I. STA. 328+50.83
Y 106203.930
X 135727.980

RIGHT OF WAY COURSE TABLE

FROM - TO	BEARING	DISTANCE
1112 - 924	N89°38'05"E	60.10'
924 - 925	N00°21'55"W	33.00'
925 - 926	N89°38'05"E	598.26'
926 - 928	S00°24'20"E	33.00'
928 - 753	S00°24'20"E	33.00'
753 - 920	S89°38'05"W	658.47'
920 - 1112	N00°15'03"W	33.00'
928 - 1113	N89°38'05"E	1917.95'

RIGHT OF WAY STATION, OFFSET AND COORDINATE TABLE

POINT	STATION	OFFSET	Y	X
730	317+00.00	60.00 R	106135.842	134577.593
731	317+00.00	33.20 R	106162.643	134577.406
732	317+01.75	65.00 L	106260.852	134578.471
733	317+28.59	45.00 L	106241.039	134605.452
734	322+00.00	45.00 L	106244.327	135076.849
735	322+00.00	55.00 L	106254.327	135076.779
736	322+57.62	55.00 L	106254.729	135134.401
737	322+57.63	32.47 L	106232.198	135134.560
749	320+00.00	33.38 R	106164.556	134877.400
750	320+00.00	45.00 R	106152.934	134877.481
751	322+52.63	45.00 R	106154.731	135135.104
752	323+00.00	45.00 R	106155.031	135177.479
753	323+00.00	33.56 R	106166.470	135177.398
796	316+41.46	60.00 R	106135.434	134519.056
920	316+41.53	33.16 R	106162.270	134518.939
924	317+01.71	0.20 R	106195.653	134578.890
925	317+01.73	32.80 L	106228.653	134578.679
926	323+00.00	32.44 L	106232.468	135176.930
928	323+00.00	0.56 R	106199.469	135177.164
1112	316+41.62	0.16 R	106195.270	134518.794
1113	342+80.94	0.07 R	106212.102	137158.058

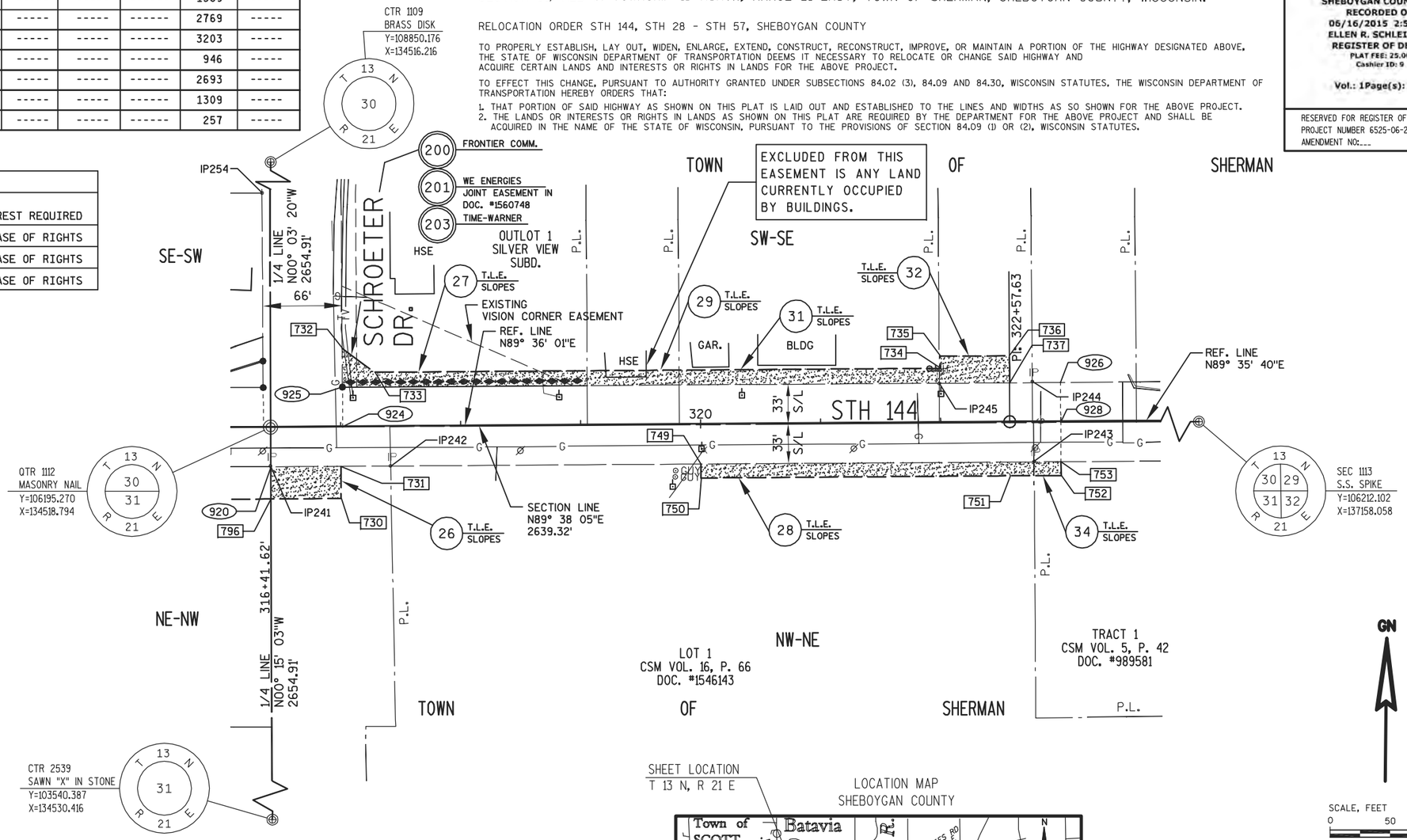

EXISTING R/W REFERENCE TABLE

ROAD OR STREET	BASIS OF EXISTING R/W
STH 144	STATE AID PROJ. 2100
STH 144	TOWN ROAD RECORDS
SCHROETER RD.	SILVER VIEW SUBD.

EXISTING ACCESS CONTROL REFERENCE TABLE

ROAD OR STREET	BASIS OF ACCESS CONTROL
STH 144	SILVER VIEW SUBD.

FOUND MONUMENTATION TABLE

POINT	DESCRIPTION	STATION	OFFSET
241	1" O.D. IRON PIPE	316+41.30	32.55' R
242	1" O.D. IRON PIPE	317+41.40	33.18' R
243	1" I.D. IRON PIPE	322+77.59	33.04' R
244	1" I.D. IRON PIPE	322+76.45	33.49' L
245	1" I.D. IRON PIPE	321+98.98	32.48' L

SHEET LOCATION
T 13 N, R 21 E

LOCATION MAP
SHEBOYGAN COUNTY

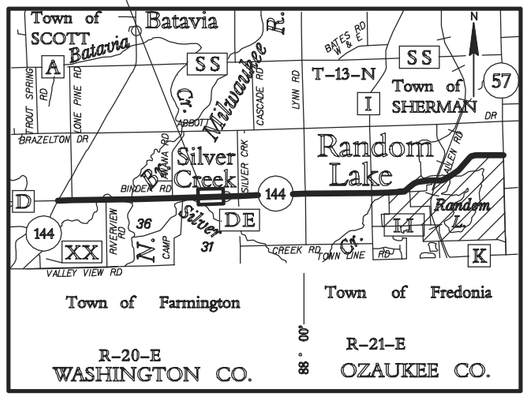

GN

SCALE, FEET
0 50 100

FOR ADDITIONAL INFORMATION REFER TO THE TITLE SHEET, RECORDED IN THE OFFICE OF REGISTER OF DEEDS IN SHEBOYGAN COUNTY AS SHEET 2 OF 2 OF DOCUMENT NO. 2002962 AND FILED IN VOL. 1, PAGE 145.

PREPARED BY: AECOM
4135 TECHNOLOGY PARKWAY
SHEBOYGAN, WI 53083
T 920-458-8711 WWW.AECOM.COM

I, KENNETH R. WOLF, PROFESSIONAL LAND SURVEYOR, HEREBY CERTIFY THAT IN FULL COMPLIANCE WITH THE PROVISIONS OF SECTION 84.095 OF THE WISCONSIN STATUTES AND UNDER THE DIRECTION OF THE DEPARTMENT OF TRANSPORTATION, I HAVE SURVEYED AND MAPPED TRANSPORTATION PROJECT PLAT 6525-06-21-4.05 AND THAT SUCH PLAT CORRECTLY REPRESENTS ALL EXTERIOR BOUNDARIES OF THE SURVEYED LAND.

WISCONSIN
KENNETH R. WOLF
S-1421
SHEBOYGAN, WISCONSIN
LAND SURVEYOR

Kenneth R. Wolf 6/1/2015
KENNETH R. WOLF DATE
REGISTRATION NUMBER: S-1421

THIS PLAT AND RELOCATION ORDER ARE APPROVED FOR THE WISCONSIN DEPARTMENT OF TRANSPORTATION, NORTHEAST REGION.

CURT VAN EREM Curt Van Erem 6-3-2015
PRINTED NAME SIGN DATE

PRE_99

FILE NAME : P:\60301457\900-WORKINGDOCS-CAD\SHEETS\040105_RP.DWG
APPRAISAL PLAT DATE : _____
PLOT DATE : 5/29/2015 4:40 PM PLOT BY : LAHAYE, CHRIS PLOT NAME : 040105_RP.DWG_

TRANSPORTATION PROJECT PLAT NO: 6525-06-21 - 4.06

PART OF THE SW 1/4 OF THE SE 1/4 OF SECTION 30,
TOWNSHIP 13 NORTH, RANGE 21 EAST, TOWN OF SHERMAN, SHEBOYGAN COUNTY, WISCONSIN.

RELOCATION ORDER STH 144, STH 28 - STH 57, SHEBOYGAN COUNTY

TO PROPERLY ESTABLISH, LAY OUT, WIDEN, ENLARGE, EXTEND, CONSTRUCT, RECONSTRUCT, IMPROVE, OR MAINTAIN A PORTION OF THE HIGHWAY DESIGNATED ABOVE, THE STATE OF WISCONSIN DEPARTMENT OF TRANSPORTATION DEEMS IT NECESSARY TO RELOCATE OR CHANGE SAID HIGHWAY AND ACQUIRE CERTAIN LANDS AND INTERESTS OR RIGHTS IN LANDS FOR THE ABOVE PROJECT.

TO EFFECT THIS CHANGE, PURSUANT TO AUTHORITY GRANTED UNDER SUBSECTIONS 84.02 (3), 84.09 AND 84.30, WISCONSIN STATUTES, THE WISCONSIN DEPARTMENT OF TRANSPORTATION HEREBY ORDERS THAT:

1. THAT PORTION OF SAID HIGHWAY AS SHOWN ON THIS PLAT IS LAID OUT AND ESTABLISHED TO THE LINES AND WIDTHS AS SO SHOWN FOR THE ABOVE PROJECT.
2. THE LANDS OR INTERESTS OR RIGHTS IN LANDS AS SHOWN ON THIS PLAT ARE REQUIRED BY THE DEPARTMENT FOR THE ABOVE PROJECT AND SHALL BE ACQUIRED IN THE NAME OF THE STATE OF WISCONSIN, PURSUANT TO THE PROVISIONS OF SECTION 84.09 (1) OR (2), WISCONSIN STATUTES.

2004537
SHEBOYGAN COUNTY WI
RECORDED ON
06/16/2015 2:53 PM
ELLEN R. SCHLEICHER
REGISTER OF DEEDS
PLAT FEE: 25.00
Cashier ID: 9

Vol.: 1Page(s): 153

RESERVED FOR REGISTER OF DEEDS
PROJECT NUMBER 6525-06-21-4.06
AMENDMENT NO:___

SCHEDULE OF LANDS & INTERESTS REQUIRED

OWNER'S NAMES ARE SHOWN FOR REFERENCE PURPOSES ONLY AND ARE SUBJECT TO CHANGE PRIOR TO TRANSFER OF LAND AND INTERESTS TO THE WISCONSIN DEPARTMENT OF TRANSPORTATION.

PARCEL NUMBER	OWNER(S)	INTEREST REQUIRED	SQUARE FOOTAGE REQUIRED NEW	EXISTING	TOTAL	T.L.E. S.F.	P.L.E. S.F.
38	PETER J. CAVAGNETTO & STEPHANIE M. VORWERK	T.L.E.	-----	-----	------	1369	-----

EXISTING R/W REFERENCE TABLE

ROAD OR STREET	BASIS OF EXISTING R/W
STH 144	STATE AID PROJ. 2100
STH 144	TOWN ROAD RECORDS

R/L ALIGNMENT

P.I. STA. 322+57.63
Y 106199.730
X 135134.790

P.I. STA. 328+50.83
Y 106203.930
X 135727.980

P.I. STA. 339+58.61
Y 106211.190
X 136835.730

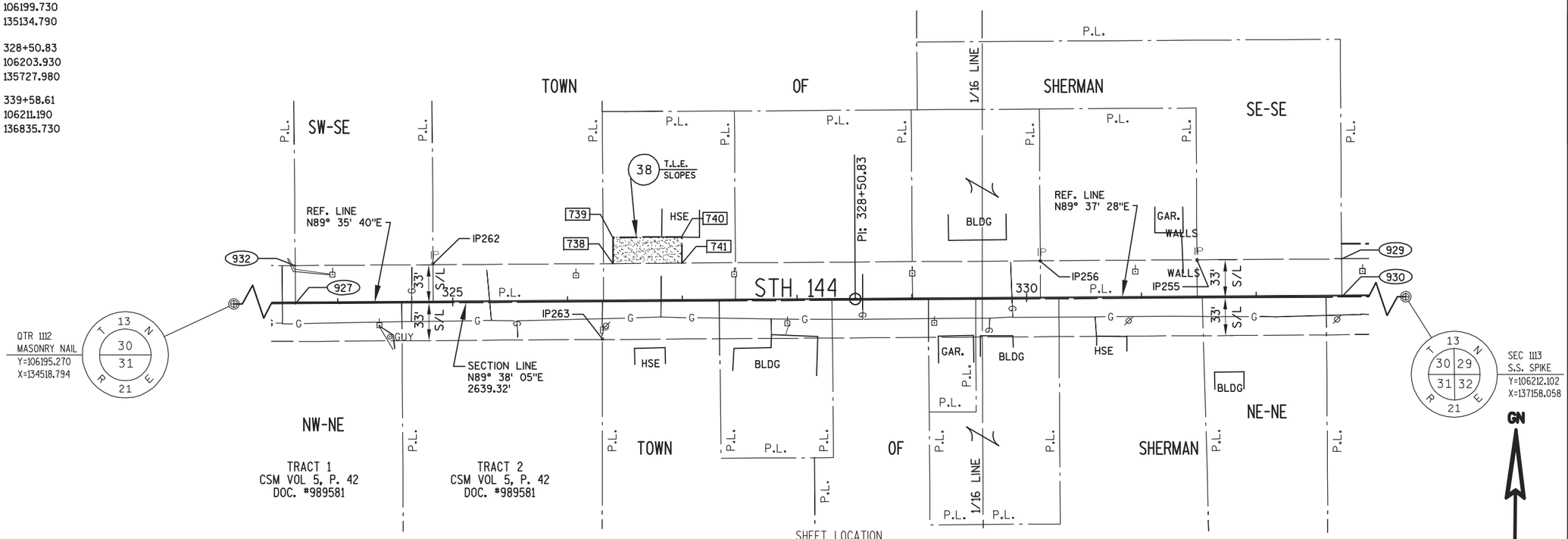

SHEET LOCATION
T 13 N, R 21 E

LOCATION MAP
SHEBOYGAN COUNTY

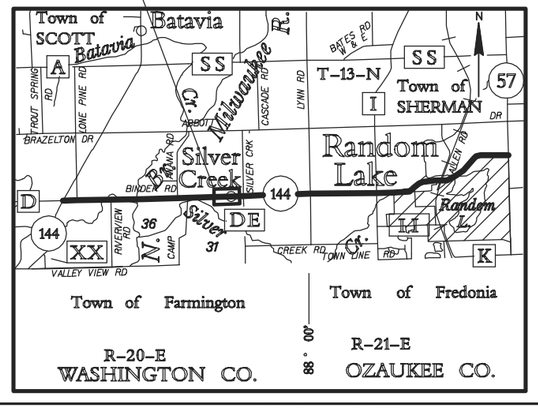

FOR ADDITIONAL INFORMATION REFER TO THE TITLE SHEET, RECORDED IN THE OFFICE OF REGISTER OF DEEDS IN SHEBOYGAN COUNTY AS SHEET 2 OF 2 OF DOCUMENT NO. 2002962 AND FILED IN VOL. 1, PAGE 145.

RIGHT OF WAY COURSE TABLE

FROM - TO	BEARING	DISTANCE
1112 - 927	N89°38'04"E	721.37'
927 - 932	N00°22'04"W	33.00'
932 - 929	N89°38'05"E	911.50'
929 - 930	S00°21'54"E	33.00'
930 - 927	S89°38'05"W	911.50'
930 - 1113	N89°38'05"E	1006.45'

RIGHT OF WAY STATION, OFFSET AND COORDINATE TABLE

POINT	STATION	OFFSET	Y	X
738	326+40.00	32.20 L	106234.636	135516.924
739	326+40.00	55.00 L	106257.436	135516.762
740	327+00.00	55.00 L	106257.861	135576.761
741	327+00.00	32.16 L	106235.019	135576.922
927	323+62.99	0.60 R	106199.872	135240.151
929	332+74.49	31.98 L	106238.683	136151.422
930	332+74.49	1.02 R	106205.684	136151.632
932	323+63.01	32.39 L	106232.870	135239.939
1112	316+41.62	0.16 R	106195.270	134518.794
1113	342+80.94	0.07 R	106212.102	137158.058

FOUND MONUMENTATION TABLE

POINT	DESCRIPTION	STATION	OFFSET
255	1" I.D. IRON PIPE	331+48.56	31.91' L
256	1" O.D. IRON PIPE	330+12.06	31.90' L
262	1" I.D. IRON PIPE	324+83.28	33.32' L
263	1" I.D. IRON PIPE	326+30.31	33.24' R

PREPARED BY: AECOM
4135 TECHNOLOGY PARKWAY
SHEBOYGAN, WI 53083
T 920-458-8711 WWW.AECOM.COM

I, KENNETH R. WOLF, PROFESSIONAL LAND SURVEYOR, HEREBY CERTIFY THAT IN FULL COMPLIANCE WITH THE PROVISIONS OF SECTION 84.095 OF THE WISCONSIN STATUTES AND UNDER THE DIRECTION OF THE DEPARTMENT OF TRANSPORTATION, I HAVE SURVEYED AND MAPPED TRANSPORTATION PROJECT PLAT 6525-06-21-4.06 AND THAT SUCH PLAT CORRECTLY REPRESENTS ALL EXTERIOR BOUNDARIES OF THE SURVEYED LAND.

Kenneth R. Wolf 6/1/2015
KENNETH R. WOLF DATE
REGISTRATION NUMBER: S-1421

WISCONSIN KENNETH R. WOLF S-1421 SHEBOYGAN, WISCONSIN LAND SURVEYOR

THIS PLAT AND RELOCATION ORDER ARE APPROVED FOR THE WISCONSIN DEPARTMENT OF TRANSPORTATION, NORTHEAST REGION.

CURT VAN EREM Curt Van Erem 6-3-2015
PRINTED NAME SIGN DATE

PRE_100

FILE NAME : P:\60301457\900-WORKINGDOCS-CAD\SHEETS\040106_RP.DWG
APPRAISAL PLAT DATE : ----------
PLOT DATE : 5/29/2015 4:43 PM
PLOT BY : LAHAYE, CHRIS
PLOT NAME : 040106_RP.DWG_

4

TRANSPORTATION PROJECT PLAT NO: 6525-06-21 - 4.07

PART OF LOT 1, CSM VOL. 10, P. 320-321, LOCATED IN AND INCLUDING THE SW 1/4 OF THE SW 1/4 OF SECTION 29, PART OF LOT 1, CSM VOL. 10, P. 69, LOCATED IN AND INCLUDING THE SE 1/4 OF THE SE 1/4 OF SECTION 30, PART OF THE NE 1/4 OF THE NE 1/4 OF SECTION 31, AND PART OF THE NW 1/4 OF THE NW 1/4 OF SECTION 32, ALL IN TOWNSHIP 13 NORTH, RANGE 21 EAST, TOWN OF SHERMAN, SHEBOYGAN COUNTY, WISCONSIN.

RELOCATION ORDER STH 144, STH 28 - STH 57, SHEBOYGAN COUNTY

TO PROPERLY ESTABLISH, LAY OUT, WIDEN, ENLARGE, EXTEND, CONSTRUCT, RECONSTRUCT, IMPROVE, OR MAINTAIN A PORTION OF THE HIGHWAY DESIGNATED ABOVE, THE STATE OF WISCONSIN DEPARTMENT OF TRANSPORTATION DEEMS IT NECESSARY TO RELOCATE OR CHANGE SAID HIGHWAY AND ACQUIRE CERTAIN LANDS AND INTERESTS OR RIGHTS IN LANDS FOR THE ABOVE PROJECT.

TO EFFECT THIS CHANGE, PURSUANT TO AUTHORITY GRANTED UNDER SUBSECTIONS 84.02 (3), 84.09 AND 84.30, WISCONSIN STATUTES, THE WISCONSIN DEPARTMENT OF TRANSPORTATION HEREBY ORDERS THAT:

1. THAT PORTION OF SAID HIGHWAY AS SHOWN ON THIS PLAT IS LAID OUT AND ESTABLISHED TO THE LINES AND WIDTHS AS SO SHOWN FOR THE ABOVE PROJECT.
2. THE LANDS OR INTERESTS OR RIGHTS IN LANDS AS SHOWN ON THIS PLAT ARE REQUIRED BY THE DEPARTMENT FOR THE ABOVE PROJECT AND SHALL BE ACQUIRED IN THE NAME OF THE STATE OF WISCONSIN, PURSUANT TO THE PROVISIONS OF SECTION 84.09 (1) OR (2), WISCONSIN STATUTES.

2004539
SHEBOYGAN COUNTY WI
RECORDED ON
06/16/2015 3:03 PM
ELLEN R. SCHLEICHER
REGISTER OF DEEDS
PLAT FEE: 25.00
Cashier ID: 9
Vol.: 1Page(s): 154

RESERVED FOR REGISTER OF DEEDS
PROJECT NUMBER 6525-06-21-4.07
AMENDMENT NO:___

SCHEDULE OF LANDS & INTERESTS REQUIRED

OWNER'S NAMES ARE SHOWN FOR REFERENCE PURPOSES ONLY AND ARE SUBJECT TO CHANGE PRIOR TO TRANSFER OF LAND AND INTERESTS TO THE WISCONSIN DEPARTMENT OF TRANSPORTATION.

PARCEL NUMBER	OWNER (S)	INTEREST REQUIRED	SQUARE FOOTAGE REQUIRED NEW	EXISTING	TOTAL	T.L.E. S.F.	P.L.E. S.F.
53	THE SILVER CREEK VOLUNTEER FIRE DEPT., TOWN OF SHERMAN, INC.	T.L.E.	-----	-----	------	3444	-----
54	DANIEL KUEHMICHEL & REBECCA KUEHMICHEL	T.L.E.	-----	-----	------	2136	-----
57	WILLIAM GOEHRING & SHARON GOEHRING, L.C. VENDOR & DANIEL HARBISON & SARA HARBISON, L.C. VENDEE	T.L.E	-----	-----	------	632	-----
61	DANIEL R. MEYER & SANDRA J. MEYER	T.L.E.	-----	-----	------	198	-----
62	BLACK STALLION LLC	T.L.E.	-----	-----	------	1797	-----
63	TODD M. MCLAREN & JUDITH A. VERGATA	T.L.E.	-----	-----	------	1190	-----
64	SILVER CREEK REAL ESTATE LLC	FEE	2266	6962	9228		-----

R/L ALIGNMENT

P.I. STA. 328+50.83
Y 106203.930
X 135727.980

P.I. STA. 339+58.61
Y 106211.190
X 136835.730

P.I. STA. 342+80.99
Y 106212.170
X 137158.110

P.I. STA. 357+92.50
Y 106216.770
X 138669.610

UTILITY INTERESTS REQUIRED

UTILITY NUMBER	OWNER (S)	INTEREST REQUIRED
200	FRONTIER COMMUNICATIONS	RELEASE OF RIGHTS

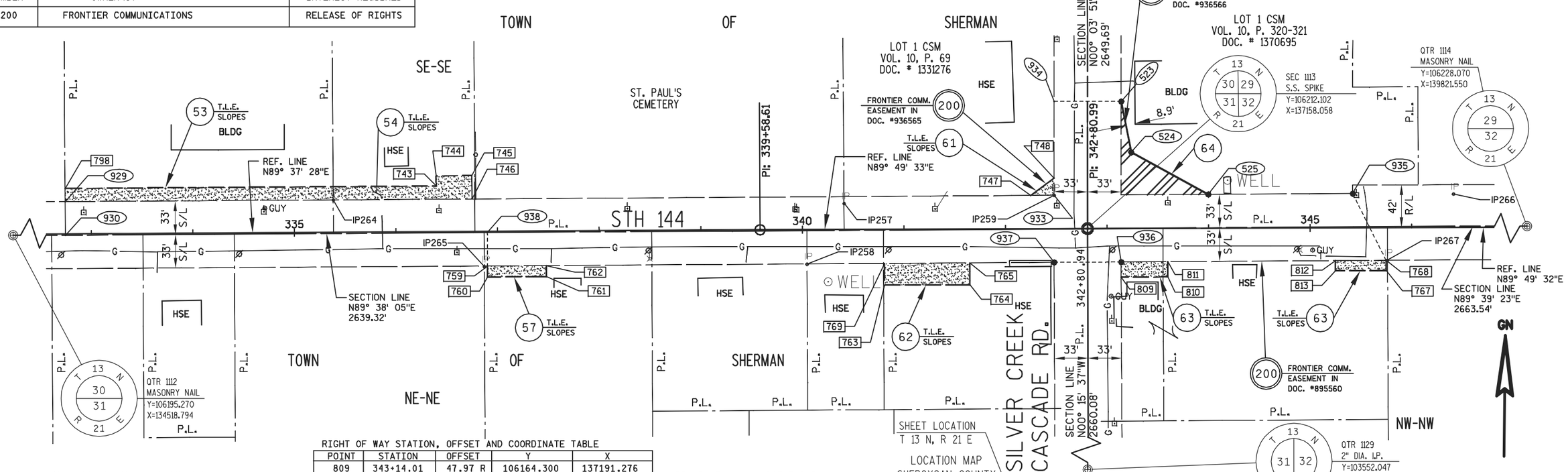

RIGHT OF WAY STATION, OFFSET AND COORDINATE TABLE

POINT	STATION	OFFSET	Y	X
523	343+14.46	125.00 L	106337.271	137191.198
524	343+24.25	75.00 L	106287.302	137201.142
525	344+00.00	33.28 L	106245.816	137277.019
743	336+40.00	45.00 L	106254.101	136516.834
744	336+40.00	55.00 L	106264.101	136516.769
745	336+75.00	55.00 L	106264.330	136551.768
746	336+75.00	31.91 L	106241.237	136551.920
747	342+25.00	32.75 L	106244.745	137102.022
748	342+48.19	50.00 L	106262.070	137125.160
759	336+90.00	34.10 R	106175.334	136567.352
760	336+90.00	45.00 R	106164.431	136567.423
761	337+48.00	45.00 R	106164.811	136625.422
762	337+48.00	34.10 R	106175.714	136625.350
763	340+81.08	55.00 R	106156.563	136958.365
764	341+65.00	55.00 R	106156.818	137042.289
765	341+65.00	33.46 R	106178.363	137042.223
767	345+75.00	42.20 R	106170.865	137452.248
768	345+75.00	32.20 R	106180.865	137452.218
769	340+81.04	33.74 R	106177.827	136958.267
798	332+74.50	45.00 L	106251.706	136151.339

RIGHT OF WAY STATION, OFFSET AND COORDINATE TABLE

POINT	STATION	OFFSET	Y	X
809	343+14.01	47.97 R	106164.300	137191.276
810	343+60.00	47.84 R	106164.576	137237.266
811	343+60.00	32.84 R	106179.576	137237.221
812	345+25.00	32.35 R	106180.565	137402.218
813	345+24.98	42.35 R	106170.565	137402.225
929	332+74.49	31.98 L	106238.683	136151.422
930	332+74.49	1.02 R	106205.684	136151.632
933	342+48.07	32.82 L	106244.892	137125.095
934	342+48.46	125.27 L	106337.345	137125.198
935	345+42.12	33.70 L	106246.668	137419.140
936	343+13.99	32.97 R	106179.300	137191.207
937	342+47.99	33.18 R	106178.892	137125.209
938	336+90.01	1.10 R	106208.333	136567.141
1113	342+80.94	0.07 R	106212.102	137158.058

FOUND MONUMENTATION TABLE

POINT	DESCRIPTION	STATION	OFFSET
257	1" I.D. IRON PIPE	340+41.47	25.35' L
258	1" O.D. IRON PIPE	340+04.67	34.15' R
259	1" I.D. IRON PIPE	342+48.27	32.74' L
264	1" O.D. IRON PIPE	335+38.58	31.90' L
265	1" I.D. IRON PIPE	336+86.82	34.84' R
266	1" I.D. IRON PIPE	346+41.42	32.91' L
267	1" I.D. IRON PIPE	345+75.89	32.19' R

RIGHT OF WAY COURSE TABLE

FROM - TO	BEARING	DISTANCE
1112 - 930	N89°38'05"E	1632.87'
930 - 929	N00°21'54"W	33.00'
929 - 933	N89°38'05"E	973.69'
933 - 934	N00°03'51"E	92.45'
934 - 523	S89°56'09"E	66.00'
523 - 524	S11°15'18"E	50.95'
524 - 525	S61°19'55"E	86.48'
525 - 935	N89°39'23"E	142.12'
935 - 768	S26°41'15"E	73.65'
768 - 936	S89°39'23"W	261.02'
936 - 937	S89°38'44"W	66.00'
937 - 759	S89°38'05"W	557.87'
759 - 938	N00°21'55"W	33.00'
938 - 930	S89°38'05"W	415.52'

EXISTING R/W REFERENCE TABLE

ROAD OR STREET	BASIS OF EXISTING R/W
STH 144	STATE AID PROJ. 2100
STH 144	TOWN ROAD RECORDS
SILVER CREEK RD.	TOWN ROAD RECORDS

SHEET LOCATION
T 13 N, R 21 E

LOCATION MAP
SHEBOYGAN COUNTY

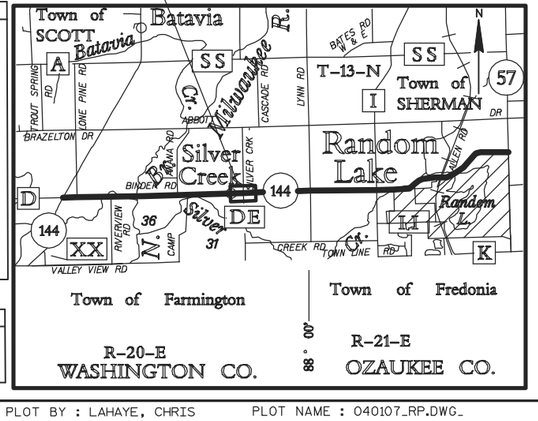

FOR ADDITIONAL INFORMATION REFER TO THE TITLE SHEET, RECORDED IN THE OFFICE OF REGISTER OF DEEDS IN SHEBOYGAN COUNTY AS SHEET 2 OF 2 OF DOCUMENT NO. 2002962 AND FILED IN VOL. 1, PAGE 145.

PREPARED BY: AECOM
4135 TECHNOLOGY PARKWAY
SHEBOYGAN, WI 53083
T 920-458-8711 WWW.AECOM.COM

I, KENNETH R. WOLF, PROFESSIONAL LAND SURVEYOR, HEREBY CERTIFY THAT IN FULL COMPLIANCE WITH THE PROVISIONS OF SECTION 84.095 OF THE WISCONSIN STATUTES AND UNDER THE DIRECTION OF THE DEPARTMENT OF TRANSPORTATION, I HAVE SURVEYED AND MAPPED TRANSPORTATION PROJECT PLAT 6525-06-21-4.07 AND THAT SUCH PLAT CORRECTLY REPRESENTS ALL EXTERIOR BOUNDARIES OF THE SURVEYED LAND.

WISCONSIN KENNETH R. WOLF S-1421 SHEBOYGAN, WISCONSIN LAND SURVEYOR

Kenneth R. Wolf 6/8/2015
KENNETH R. WOLF DATE
REGISTRATION NUMBER: S-1421

THIS PLAT AND RELOCATION ORDER ARE APPROVED FOR THE WISCONSIN DEPARTMENT OF TRANSPORTATION, NORTHEAST REGION.

CURT VAN EREM 6-8-2015
PRINTED NAME SIGN DATE

PRE_101

FILE NAME : P:\60301457\900-WORKINGDOCS-CAD\SHEETS\040107_RP.DWG
APPRAISAL PLAT DATE : ----------
PLOT DATE : 6/8/2015 1:31 PM
PLOT BY : LAHAYE, CHRIS
PLOT NAME : 040107_RP.DWG_

SCHEDULE OF LANDS & INTERESTS REQUIRED

OWNER'S NAMES ARE SHOWN FOR REFERENCE PURPOSES ONLY AND ARE SUBJECT TO CHANGE PRIOR TO TRANSFER OF LAND AND INTERESTS TO THE WISCONSIN DEPARTMENT OF TRANSPORTATION.

PARCEL NUMBER	OWNER (S)	INTEREST REQUIRED	SQUARE FOOTAGE REQUIRED NEW	EXISTING	TOTAL	T.L.E. S.F.	P.L.E. S.F.
66	DELMAR SCHROETER & NANCY SCHROETER, L.C. VENDOR & KENT A. SCHROETER, L.C. VENDEE	FEE	6056	10717	16773	-----	-----
68	PERRY E. BERNDT & CHERYL J. BERNDT	FEE	2518	9886	12404	-----	-----

UTILITY INTERESTS REQUIRED

UTILITY NUMBER	OWNER (S)	INTEREST REQUIRED
200	FRONTIER COMMUNICATIONS	RELEASE OF RIGHTS
201	WE ENERGIES (ELECTRIC)	RELEASE OF RIGHTS

R/L ALIGNMENT

P.I. STA. 342+80.99
Y 106212.170
X 137158.110

P.I. STA. 357+92.50
Y 106216.770
X 138669.610

P.I. STA. 376+92.50
Y 106234.740
X 140569.530

TRANSPORTATION PROJECT PLAT NO: 6525-06-21 - 4.08

PART OF THE SE 1/4 OF THE SW 1/4 OF SECTION 29, AND PART OF LOT 1, CSM VOL. 19, P. 80, LOCATED IN AND INCLUDING THE NE 1/4 OF THE NW 1/4 OF SECTION 32, ALL IN TOWNSHIP 13 NORTH, RANGE 21 EAST, TOWN OF SHERMAN, SHEBOYGAN COUNTY, WISCONSIN.

RELOCATION ORDER STH 144, STH 28 - STH 57, SHEBOYGAN COUNTY

TO PROPERLY ESTABLISH, LAY OUT, WIDEN, ENLARGE, EXTEND, CONSTRUCT, RECONSTRUCT, IMPROVE, OR MAINTAIN A PORTION OF THE HIGHWAY DESIGNATED ABOVE, THE STATE OF WISCONSIN DEPARTMENT OF TRANSPORTATION DEEMS IT NECESSARY TO RELOCATE OR CHANGE SAID HIGHWAY AND ACQUIRE CERTAIN LANDS AND INTERESTS OR RIGHTS IN LANDS FOR THE ABOVE PROJECT.

TO EFFECT THIS CHANGE, PURSUANT TO AUTHORITY GRANTED UNDER SUBSECTIONS 84.02 (3), 84.09 AND 84.30, WISCONSIN STATUTES, THE WISCONSIN DEPARTMENT OF TRANSPORTATION HEREBY ORDERS THAT:

1. THAT PORTION OF SAID HIGHWAY AS SHOWN ON THIS PLAT IS LAID OUT AND ESTABLISHED TO THE LINES AND WIDTHS AS SO SHOWN FOR THE ABOVE PROJECT.
2. THE LANDS OR INTERESTS OR RIGHTS IN LANDS AS SHOWN ON THIS PLAT ARE REQUIRED BY THE DEPARTMENT FOR THE ABOVE PROJECT AND SHALL BE ACQUIRED IN THE NAME OF THE STATE OF WISCONSIN, PURSUANT TO THE PROVISIONS OF SECTION 84.09 (1) OR (2), WISCONSIN STATUTES.

2004540
SHEBOYGAN COUNTY WI
RECORDED ON
06/16/2015 3:09 PM
ELLEN R. SCHLEICHER
REGISTER OF DEEDS
PLAT FEE: 25.00
Cashier ID: 9
Vol.: 1Page(s): 155

RESERVED FOR REGISTER OF DEEDS
PROJECT NUMBER 6525-06-21-4.08
AMENDMENT NO:___

4

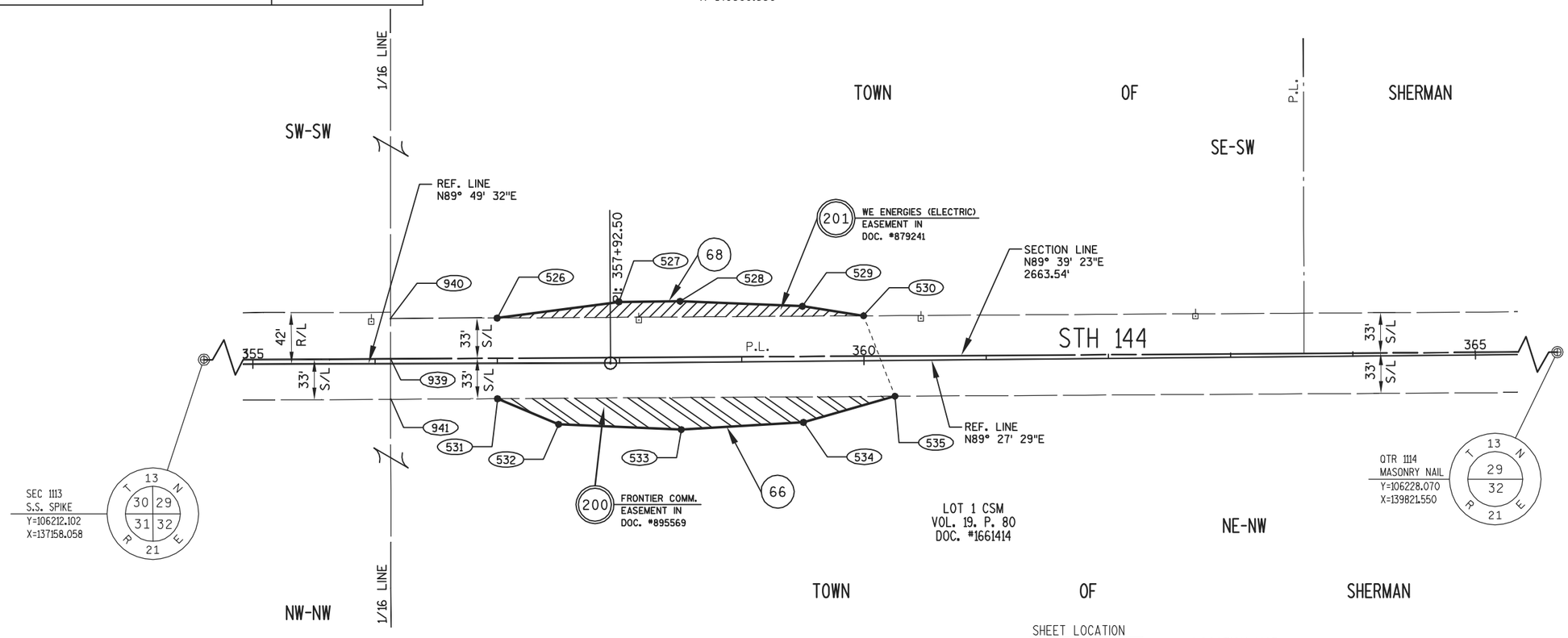

RIGHT OF WAY STATION, OFFSET AND COORDINATE TABLE

POINT	STATION	OFFSET	Y	X
526	357+00.00	37.12 L	106253.609	138577.001
527	358+00.00	50.00 L	106266.839	138676.641
528	358+50.00	50.00 L	106267.312	138726.639
529	359+50.00	45.00 L	106263.258	138826.681
530	360+00.00	36.68 L	106255.406	138876.758
531	357+00.00	28.88 R	106187.609	138577.202
532	357+50.00	50.00 R	106166.641	138627.266
533	358+50.00	55.00 R	106162.316	138727.632
534	359+50.00	50.00 R	106168.262	138827.580
535	360+25.00	29.33 R	106189.645	138902.381
939	356+12.70	3.86 L	106220.086	138489.804
940	356+12.79	36.86 L	106253.087	138489.788
941	356+12.68	29.14 R	106187.086	138489.886
1113	342+80.94	0.07 R	106212.102	137158.058
1114	369+44.49	0.41 L	106228.070	139821.550

RIGHT OF WAY COURSE TABLE

FROM - TO	BEARING	DISTANCE
1113 - 939	N89°39'23"E	1331.77'
939 - 940	N00°01'41"W	33.00'
940 - 526	N89°39'23"E	87.22'
526 - 527	N82°26'13"E	100.51'
527 - 528	N89°27'29"E	50.00'
528 - 529	S87°40'46"E	100.13'
529 - 530	S81°05'22"E	50.69'
530 - 535	S21°17'16"E	70.58'
535 - 534	S74°02'47"W	77.80'
534 - 533	S86°35'44"W	100.13'
533 - 532	N87°31'58"W	100.46'
532 - 531	N67°16'28"W	54.28'
531 - 941	S89°39'23"W	87.32'
941 - 939	N00°08'32"W	33.00'

EXISTING R/W REFERENCE TABLE

ROAD OR STREET	BASIS OF EXISTING R/W
STH 144	STATE AID PROJ. 2100
STH 144	TOWN ROAD RECORDS

SHEET LOCATION
T 13 N, R 21 E

LOCATION MAP
SHEBOYGAN COUNTY

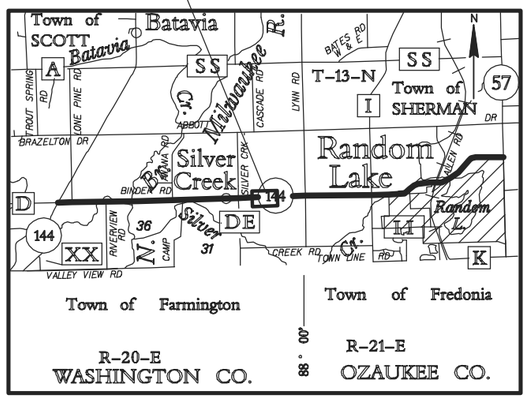

FOR ADDITIONAL INFORMATION REFER TO THE TITLE SHEET, RECORDED IN THE OFFICE OF REGISTER OF DEEDS IN SHEBOYGAN COUNTY AS SHEET 2 OF 2 OF DOCUMENT NO. 2002962 AND FILED IN VOL. 1, PAGE 145.

PREPARED BY: AECOM
4135 TECHNOLOGY PARKWAY
SHEBOYGAN, WI 53083
T 920-458-8711 WWW.AECOM.COM

I, KENNETH R. WOLF, PROFESSIONAL LAND SURVEYOR, HEREBY CERTIFY THAT IN FULL COMPLIANCE WITH THE PROVISIONS OF SECTION 84.095 OF THE WISCONSIN STATUTES AND UNDER THE DIRECTION OF THE DEPARTMENT OF TRANSPORTATION, I HAVE SURVEYED AND MAPPED TRANSPORTATION PROJECT PLAT 6525-06-21-4.08 AND THAT SUCH PLAT CORRECTLY REPRESENTS ALL EXTERIOR BOUNDARIES OF THE SURVEYED LAND.

WISCONSIN KENNETH R. WOLF S-1421 SHEBOYGAN, WISCONSIN LAND SURVEYOR

Kenneth R. Wolf 6/1/2015
KENNETH R. WOLF DATE
REGISTRATION NUMBER: S-1421

THIS PLAT AND RELOCATION ORDER ARE APPROVED FOR THE WISCONSIN DEPARTMENT OF TRANSPORTATION, NORTHEAST REGION.

CURT VAN EREM 6-3-2015
PRINTED NAME SIGNATURE

PRE_102

SCHEDULE OF LANDS & INTERESTS REQUIRED

OWNER'S NAMES ARE SHOWN FOR REFERENCE PURPOSES ONLY AND ARE SUBJECT TO CHANGE PRIOR TO TRANSFER OF LAND AND INTERESTS TO THE WISCONSIN DEPARTMENT OF TRANSPORTATION.

PARCEL NUMBER	OWNER(S)	INTEREST REQUIRED	SQUARE FOOTAGE REQUIRED NEW	EXISTING	TOTAL	T.L.E. S.F.	P.L.E. S.F.
69	OSKEY REVOCABLE TRUST	FEE	2865	8680	11545	-----	-----
71	DAVID O. WILKENS & KAREN L. WILKENS	FEE	2610	5667	8277	-----	-----
73	ROBERT MARQUARDT & LORNA MARQUARDT LIVING TRUST	FEE	3474	7377	10851	-----	-----

UTILITY INTERESTS REQUIRED

UTILITY NUMBER	OWNER(S)	INTEREST REQUIRED
200	FRONTIER COMMUNICATIONS	RELEASE OF RIGHTS
201	WE ENERGIES (ELECTRIC)	RELEASE OF RIGHTS

TRANSPORTATION PROJECT PLAT NO: 6525-06-21 - 4.09

PART OF THE SE 1/4 OF THE SE 1/4 OF SECTION 29, AND PART OF THE NW 1/4 OF THE NE 1/4 AND THE NE 1/4 OF THE NE 1/4 OF SECTION 32, ALL IN TOWNSHIP 13 NORTH, RANGE 21 EAST, TOWN OF SHERMAN, SHEBOYGAN COUNTY, WISCONSIN.

RELOCATION ORDER STH 144, STH 28 - STH 57, SHEBOYGAN COUNTY

TO PROPERLY ESTABLISH, LAY OUT, WIDEN, ENLARGE, EXTEND, CONSTRUCT, RECONSTRUCT, IMPROVE, OR MAINTAIN A PORTION OF THE HIGHWAY DESIGNATED ABOVE, THE STATE OF WISCONSIN DEPARTMENT OF TRANSPORTATION DEEMS IT NECESSARY TO RELOCATE OR CHANGE SAID HIGHWAY AND ACQUIRE CERTAIN LANDS AND INTERESTS OR RIGHTS IN LANDS FOR THE ABOVE PROJECT.

TO EFFECT THIS CHANGE, PURSUANT TO AUTHORITY GRANTED UNDER SUBSECTIONS 84.02 (3), 84.09 AND 84.30, WISCONSIN STATUTES, THE WISCONSIN DEPARTMENT OF TRANSPORTATION HEREBY ORDERS THAT:

1. THAT PORTION OF SAID HIGHWAY AS SHOWN ON THIS PLAT IS LAID OUT AND ESTABLISHED TO THE LINES AND WIDTHS AS SO SHOWN FOR THE ABOVE PROJECT.
2. THE LANDS OR INTERESTS OR RIGHTS IN LANDS AS SHOWN ON THIS PLAT ARE REQUIRED BY THE DEPARTMENT FOR THE ABOVE PROJECT AND SHALL BE ACQUIRED IN THE NAME OF THE STATE OF WISCONSIN, PURSUANT TO THE PROVISIONS OF SECTION 84.09 (1) OR (2), WISCONSIN STATUTES.

2004541
SHEBOYGAN COUNTY WI
RECORDED ON
06/16/2015 3:13 PM
ELLEN R. SCHLEICHER
REGISTER OF DEEDS
PLAT FEE: 25.00
Cashier ID: 9

Vol.: 1Page(s): 156

RESERVED FOR REGISTER OF DEEDS
PROJECT NUMBER 6525-06-21-4.09
AMENDMENT NO:___

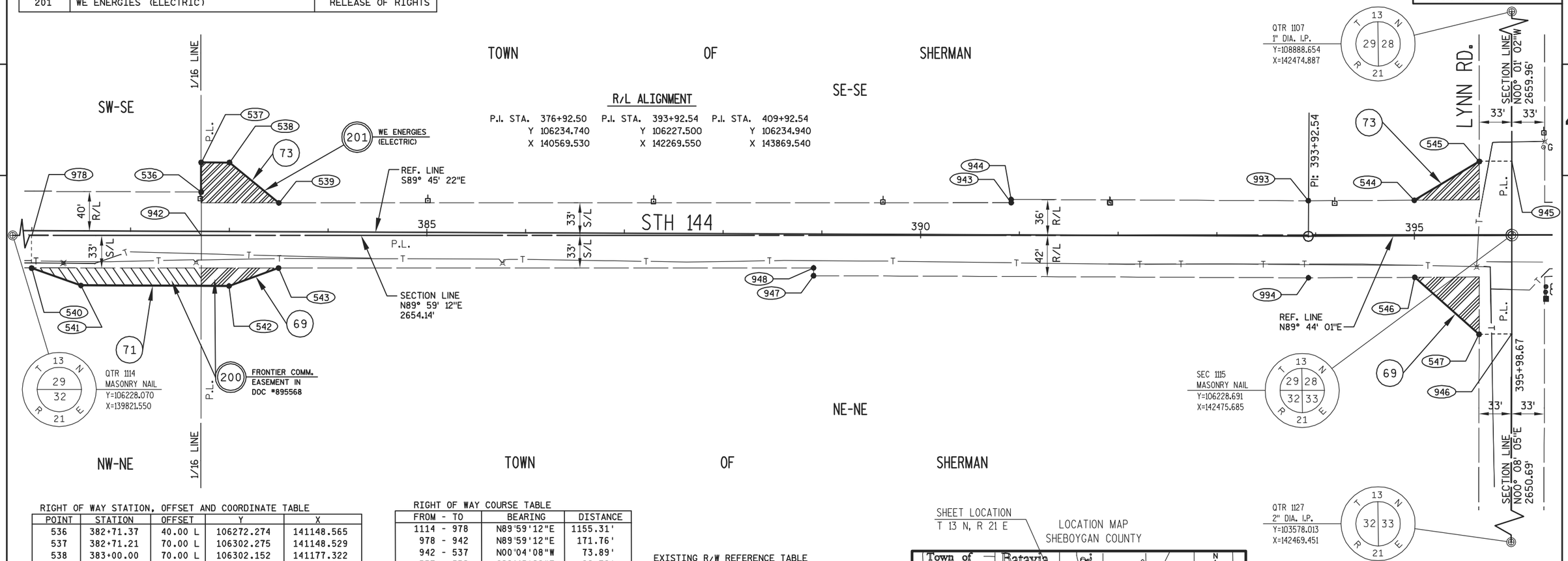

RIGHT OF WAY STATION, OFFSET AND COORDINATE TABLE

POINT	STATION	OFFSET	Y	X
536	382+71.37	40.00 L	106272.274	141148.565
537	382+71.21	70.00 L	106302.275	141148.529
538	383+00.00	70.00 L	106302.152	141177.322
539	383+50.00	29.46 L	106261.399	141227.149
540	381+00.00	37.67 R	106195.340	140976.865
541	381+50.00	55.00 R	106177.792	141026.791
542	383+00.00	55.00 R	106177.153	141176.789
543	383+50.00	36.54 R	106195.399	141226.867
544	395+00.00	36.00 L	106263.999	142376.845
545	395+66.00	75.00 L	106303.306	142442.663
546	395+00.00	42.00 R	106186.000	142377.208
547	395+64.97	100.00 R	106128.303	142442.449
942	382+71.61	3.89 R	106228.381	141148.618
943	390+91.45	32.79 L	106261.572	141968.610
944	390+91.45	36.00 L	106264.782	141968.623
945	395+99.00	75.00 L	106303.459	142475.663
946	395+97.97	100.00 R	106128.456	142475.449
947	388+91.75	42.00 R	106187.633	141768.592
948	388+91.75	34.11 R	106195.526	141768.625
978	380+99.85	4.67 R	106228.340	140976.857
993	393+92.38	36.00 L	106263.500	142269.543
994	393+92.69B	42.00 R	106185.500	142269.558
1115	395+98.67	0.23 L	106228.691	142475.685

RIGHT OF WAY COURSE TABLE

FROM - TO	BEARING	DISTANCE
1114 - 978	N89°59'12"E	1155.31'
978 - 942	N89°59'12"E	171.76'
942 - 537	N00°04'08"W	73.89'
537 - 538	S89°45'22"E	28.79'
538 - 539	S50°43'13"E	64.37'
539 - 943	N89°59'12"E	741.46'
943 - 944	N00°14'38"E	3.21'
944 - 993	S89°45'22"E	300.92'
993 - 544	N89°44'01"E	107.30'
544 - 545	N59°09'15"E	76.66'
545 - 945	N89°44'01"E	33.00'
945 - 1115	S00°01'02"E	74.77'
1115 - 946	S00°08'05"W	100.24'
946 - 547	S89°44'01"W	33.00'
547 - 546	N48°30'41"W	87.09'
546 - 994	S89°44'01"W	107.65'
994 - 947	N89°45'22"W	500.97'
947 - 948	N00°14'38"E	7.89'
948 - 543	S89°59'12"W	541.76'
543 - 542	S69°58'53"W	53.30'
542 - 541	N89°45'22"W	150.00'
541 - 540	N70°38'03"W	52.92'
540 - 978	N00°00'48"W	33.00'

EXISTING R/W REFERENCE TABLE

ROAD OR STREET	BASIS OF EXISTING R/W
STH 144	STATE AID PROJ. 2100
STH 144	TOWN ROAD RECORDS
LYNN RD.	TOWN ROAD RECORDS

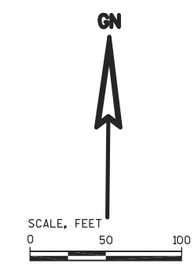

SHEET LOCATION
T 13 N, R 21 E

LOCATION MAP
SHEBOYGAN COUNTY

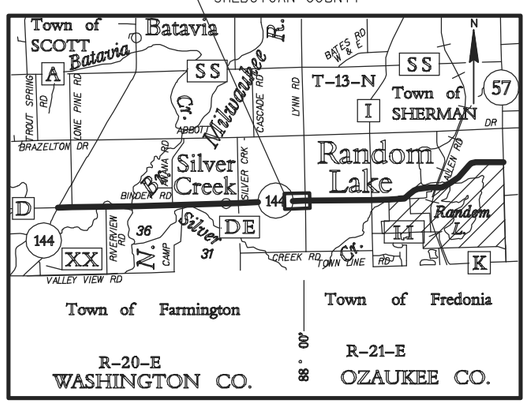

FOR ADDITIONAL INFORMATION REFER TO THE TITLE SHEET, RECORDED IN THE OFFICE OF REGISTER OF DEEDS IN SHEBOYGAN COUNTY AS SHEET 2 OF 2 OF DOCUMENT NO. 2002962 AND FILED IN VOL. 1, PAGE 145.

PREPARED BY: AECOM
4135 TECHNOLOGY PARKWAY
SHEBOYGAN, WI 53083
T 920-458-8711 WWW.AECOM.COM

I, KENNETH R. WOLF, PROFESSIONAL LAND SURVEYOR, HEREBY CERTIFY THAT IN FULL COMPLIANCE WITH THE PROVISIONS OF SECTION 84.095 OF THE WISCONSIN STATUTES AND UNDER THE DIRECTION OF THE DEPARTMENT OF TRANSPORTATION, I HAVE SURVEYED AND MAPPED TRANSPORTATION PROJECT PLAT 6525-06-21-4.09 AND THAT SUCH PLAT CORRECTLY REPRESENTS ALL EXTERIOR BOUNDARIES OF THE SURVEYED LAND.

WISCONSIN KENNETH R. WOLF S-1421 SHEBOYGAN, WISCONSIN LAND SURVEYOR

Kenneth R. Wolf 6/1/2015
KENNETH R. WOLF DATE
REGISTRATION NUMBER: S-1421

THIS PLAT AND RELOCATION ORDER ARE APPROVED FOR THE WISCONSIN DEPARTMENT OF TRANSPORTATION, NORTHEAST REGION.

CURT VAN EREM 6-3-2015
PRINTED NAME SIGNATURE

PRE_103

FILE NAME : P:\60301457\900-WORKINGDOCS-CAD\SHEETS\040109_RP.DWG
APPRAISAL PLAT DATE : ----------
PLOT DATE : 5/29/2015 4:48 PM
PLOT BY : LAHAYE, CHRIS
PLOT NAME : 040109_RP.DWG

TRANSPORTATION PROJECT PLAT NO: 6525-06-21 - 4.10

PART OF THE SW 1/4 OF THE SW 1/4 OF SECTION 28, AND PART OF THE NW 1/4 OF THE NW 1/4 OF SECTION 33, ALL IN TOWNSHIP 13 NORTH, RANGE 21 EAST, TOWN OF SHERMAN, SHEBOYGAN COUNTY, WISCONSIN.

RELOCATION ORDER STH 144, STH 28 - STH 57, SHEBOYGAN COUNTY

TO PROPERLY ESTABLISH, LAY OUT, WIDEN, ENLARGE, EXTEND, CONSTRUCT, RECONSTRUCT, IMPROVE, OR MAINTAIN A PORTION OF THE HIGHWAY DESIGNATED ABOVE, THE STATE OF WISCONSIN DEPARTMENT OF TRANSPORTATION DEEMS IT NECESSARY TO RELOCATE OR CHANGE SAID HIGHWAY AND ACQUIRE CERTAIN LANDS AND INTERESTS OR RIGHTS IN LANDS FOR THE ABOVE PROJECT.

TO EFFECT THIS CHANGE, PURSUANT TO AUTHORITY GRANTED UNDER SUBSECTIONS 84.02 (3), 84.09 AND 84.30, WISCONSIN STATUTES, THE WISCONSIN DEPARTMENT OF TRANSPORTATION HEREBY ORDERS THAT:

1. THAT PORTION OF SAID HIGHWAY AS SHOWN ON THIS PLAT IS LAID OUT AND ESTABLISHED TO THE LINES AND WIDTHS AS SO SHOWN FOR THE ABOVE PROJECT.
2. THE LANDS OR INTERESTS OR RIGHTS IN LANDS AS SHOWN ON THIS PLAT ARE REQUIRED BY THE DEPARTMENT FOR THE ABOVE PROJECT AND SHALL BE ACQUIRED IN THE NAME OF THE STATE OF WISCONSIN, PURSUANT TO THE PROVISIONS OF SECTION 84.09 (1) OR (2), WISCONSIN STATUTES.

2004542
SHEBOYGAN COUNTY WI
RECORDED ON
06/16/2015 3:16 PM
ELLEN R. SCHLEICHER
REGISTER OF DEEDS
PLAT FEE: 25.00
Cashier ID: 1
Vol.: 1Page(s): 157

RESERVED FOR REGISTER OF DEEDS
PROJECT NUMBER 6525-06-21-4.10
AMENDMENT NO:___

SCHEDULE OF LANDS & INTERESTS REQUIRED

OWNER'S NAMES ARE SHOWN FOR REFERENCE PURPOSES ONLY AND ARE SUBJECT TO CHANGE PRIOR TO TRANSFER OF LAND AND INTERESTS TO THE WISCONSIN DEPARTMENT OF TRANSPORTATION.

PARCEL NUMBER	OWNER (S)	INTEREST REQUIRED	SQUARE FOOTAGE REQUIRED NEW	EXISTING	TOTAL	T.L.E. S.F.	P.L.E. S.F.
73	ROBERT MARQUARDT & LORNA MARQUARDT LIVING TRUST	FEE & T.L.E.	2504	8277	10781	2192	-----
74	SAMUEL J. ARENDT & ELIZABETH J. ARENDT	FEE & T.L.E.	4020	8013	12033	2158	-----

UTILITY INTERESTS REQUIRED

UTILITY NUMBER	OWNER (S)	INTEREST REQUIRED
200	FRONTIER COMMUNICATIONS	RELEASE OF RIGHTS
201	WE ENERGIES (ELECTRIC)	RELEASE OF RIGHTS

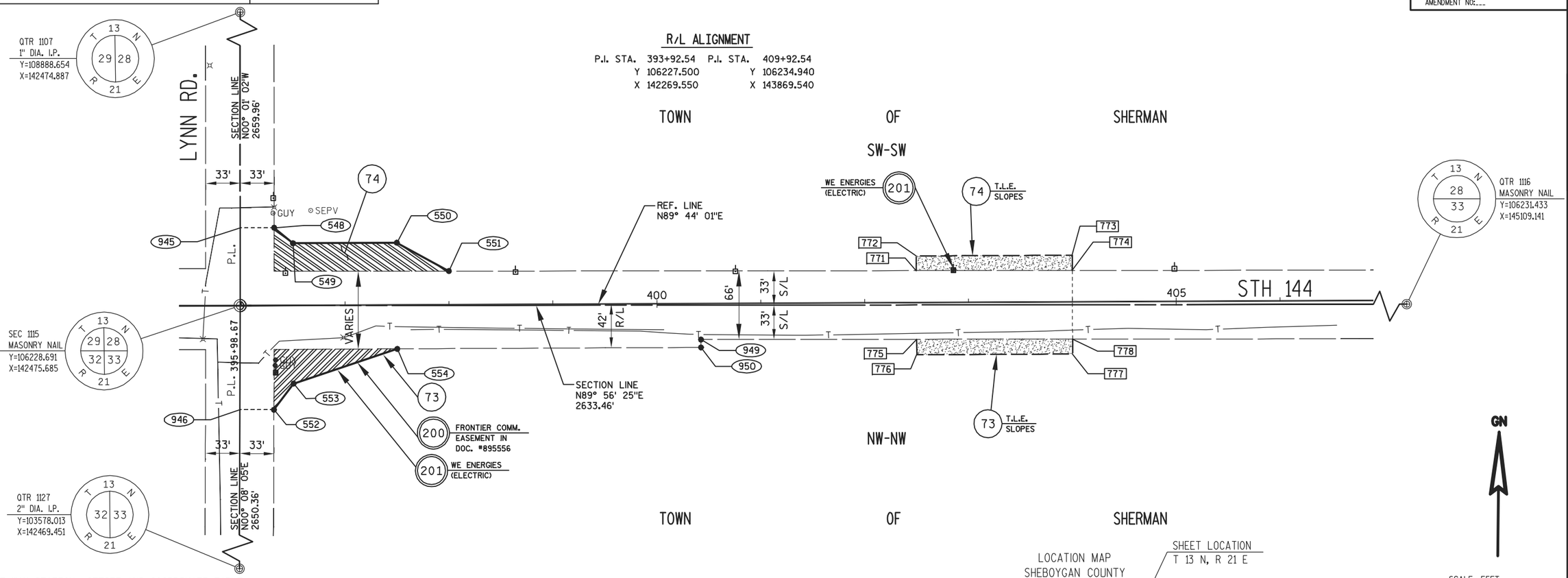

RIGHT OF WAY STATION, OFFSET AND COORDINATE TABLE

POINT	STATION	OFFSET	Y	X
548	396+32.00	75.00 L	106303.613	142508.663
549	396+50.00	60.00 L	106288.697	142526.732
550	397+50.00	60.00 L	106289.162	142626.731
551	398+00.00	32.51 L	106261.901	142676.858
552	396+30.97	100.00 R	106128.610	142508.450
553	396+50.00	75.00 R	106153.698	142527.360
554	397+50.00	42.00 R	106187.163	142627.205
771	402+50.00	30.88 L	106262.369	143126.861
772	402+50.00	45.00 L	106276.487	143126.795
773	404+00.00	45.00 L	106277.184	143276.793
774	404+00.00	30.34 L	106262.525	143276.862
775	402+50.00	35.12 R	106196.369	143127.168
776	402+50.00	50.00 R	106181.488	143127.237
777	404+00.00	50.00 R	106182.185	143277.235
778	404+00.00	35.66 R	106196.526	143277.169
945	395+99.00	75.00 L	106303.459	142475.663
946	395+97.97	100.00 R	106128.456	142475.449
949	400+42.31	34.37 R	106196.153	142919.475
950	400+42.31	42.00 R	106188.522	142919.511
1115	395+98.67	0.23 L	106228.691	142475.685

RIGHT OF WAY COURSE TABLE

FROM - TO	BEARING	DISTANCE
1115 - 945	N00°01'02"W	74.77'
945 - 548	N89°44'01"E	33.00'
548 - 549	S50°27'38"E	23.43'
549 - 550	N89°44'01"E	100.00'
550 - 551	S61°27'40"E	57.06'
551 - 774	N89°56'25"E	600.00'
774 - 778	S00°15'59"E	66.00'
778 - 949	S89°56'25"W	357.69'
949 - 950	S00°15'59"E	7.63'
950 - 554	S89°44'01"W	292.31'
554 - 553	S71°28'14"W	105.30'
553 - 552	S37°00'24"W	31.42'
552 - 946	S89°44'01"W	33.00'
946 - 1115	N00°08'05"E	100.24'

EXISTING R/W REFERENCE TABLE

ROAD OR STREET	BASIS OF EXISTING R/W
STH 144	STATE AID PROJ. 2100
STH 144	TOWN ROAD RECORDS
LYNN RD.	TOWN ROAD RECORDS

LOCATION MAP
SHEBOYGAN COUNTY

SHEET LOCATION
T 13 N, R 21 E

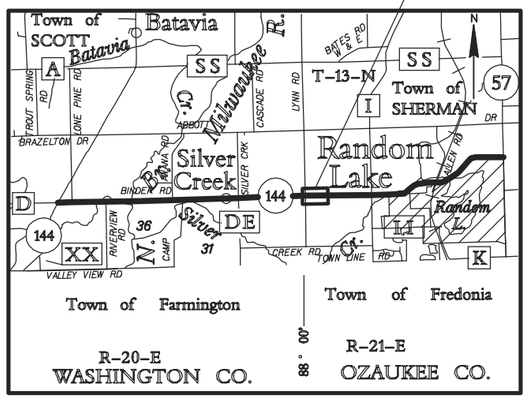

SCALE, FEET
0 50 100

FOR ADDITIONAL INFORMATION REFER TO THE TITLE SHEET, RECORDED IN THE OFFICE OF REGISTER OF DEEDS IN SHEBOYGAN COUNTY AS SHEET 2 OF 2 OF DOCUMENT NO. 2002962 AND FILED IN VOL. 1, PAGE 145.

PREPARED BY: AECOM
4135 TECHNOLOGY PARKWAY
SHEBOYGAN, WI 53083
T 920-458-8711 WWW.AECOM.COM

I, KENNETH R. WOLF, PROFESSIONAL LAND SURVEYOR, HEREBY CERTIFY THAT IN FULL COMPLIANCE WITH THE PROVISIONS OF SECTION 84.095 OF THE WISCONSIN STATUTES AND UNDER THE DIRECTION OF THE DEPARTMENT OF TRANSPORTATION, I HAVE SURVEYED AND MAPPED TRANSPORTATION PROJECT PLAT 6525-06-21-4.10 AND THAT SUCH PLAT CORRECTLY REPRESENTS ALL EXTERIOR BOUNDARIES OF THE SURVEYED LAND.

WISCONSIN KENNETH R. WOLF S-1421 SHEBOYGAN, WISCONSIN LAND SURVEYOR

Kenneth R. Wolf 6/1/2015
KENNETH R. WOLF DATE
REGISTRATION NUMBER: S-1421

THIS PLAT AND RELOCATION ORDER ARE APPROVED FOR THE WISCONSIN DEPARTMENT OF TRANSPORTATION, NORTHEAST REGION.

CURT VAN EREM 6-3-2015
PRINTED NAME SIGN DATE

FILE NAME : P:\60301457\900-WORKINGDOCS-CAD\SHEETS\040110_RP.DWG
APPRAISAL PLAT DATE : ----------
PLOT DATE : 5/29/2015 4:49 PM PLOT BY : LAHAYE, CHRIS PLOT NAME : 040110_RP.DWG_

SCHEDULE OF LANDS & INTERESTS REQUIRED

OWNER'S NAMES ARE SHOWN FOR REFERENCE PURPOSES ONLY AND ARE SUBJECT TO CHANGE PRIOR TO TRANSFER OF LAND AND INTERESTS TO THE WISCONSIN DEPARTMENT OF TRANSPORTATION.

PARCEL NUMBER	OWNER (S)	INTEREST REQUIRED	SQUARE FOOTAGE REQUIRED NEW	EXISTING	TOTAL	T.L.E. S.F.	P.L.E. S.F.
77	MILLER REVOCABLE TRUST	FEE	2050	7217	9267	-----	-----
78	WILMER L. MUELLER & JUDITH A. MUELLER 1993 REVOCABLE TRUST	FEE	3157	6496	9653	-----	-----

UTILITY INTERESTS REQUIRED

UTILITY NUMBER	OWNER (S)	INTEREST REQUIRED
200	FRONTIER COMMUNICATIONS	RELEASE OF RIGHTS
201	WE ENERGIES (ELECTRIC)	RELEASE OF RIGHTS

TRANSPORTATION PROJECT PLAT NO: 6525-06-21 - 4.11

PART OF THE SW 1/4 OF THE SE 1/4 OF SECTION 28, AND PART OF THE NW 1/4 OF THE NE 1/4 OF SECTION 33, ALL IN TOWNSHIP 13 NORTH, RANGE 21 EAST, TOWN OF SHERMAN, SHEBOYGAN COUNTY, WISCONSIN.

RELOCATION ORDER STH 144, STH 28 - STH 57, SHEBOYGAN COUNTY

TO PROPERLY ESTABLISH, LAY OUT, WIDEN, ENLARGE, EXTEND, CONSTRUCT, RECONSTRUCT, IMPROVE, OR MAINTAIN A PORTION OF THE HIGHWAY DESIGNATED ABOVE, THE STATE OF WISCONSIN DEPARTMENT OF TRANSPORTATION DEEMS IT NECESSARY TO RELOCATE OR CHANGE SAID HIGHWAY AND ACQUIRE CERTAIN LANDS AND INTERESTS OR RIGHTS IN LANDS FOR THE ABOVE PROJECT.

TO EFFECT THIS CHANGE, PURSUANT TO AUTHORITY GRANTED UNDER SUBSECTIONS 84.02 (3), 84.09 AND 84.30, WISCONSIN STATUTES, THE WISCONSIN DEPARTMENT OF TRANSPORTATION HEREBY ORDERS THAT:

1. THAT PORTION OF SAID HIGHWAY AS SHOWN ON THIS PLAT IS LAID OUT AND ESTABLISHED TO THE LINES AND WIDTHS AS SO SHOWN FOR THE ABOVE PROJECT.
2. THE LANDS OR INTERESTS OR RIGHTS IN LANDS AS SHOWN ON THIS PLAT ARE REQUIRED BY THE DEPARTMENT FOR THE ABOVE PROJECT AND SHALL BE ACQUIRED IN THE NAME OF THE STATE OF WISCONSIN, PURSUANT TO THE PROVISIONS OF SECTION 84.09 (1) OR (2), WISCONSIN STATUTES.

2004993
SHEBOYGAN COUNTY WI
RECORDED ON
06/24/2015 10:25 AM
ELLEN R. SCHLEICHER
REGISTER OF DEEDS
PLAT FEE: 25.00
Cashier ID: 9

Vol.: 1Page(s): 158

RESERVED FOR REGISTER OF DEEDS
PROJECT NUMBER 6525-06-21-4.11
AMENDMENT NO:___

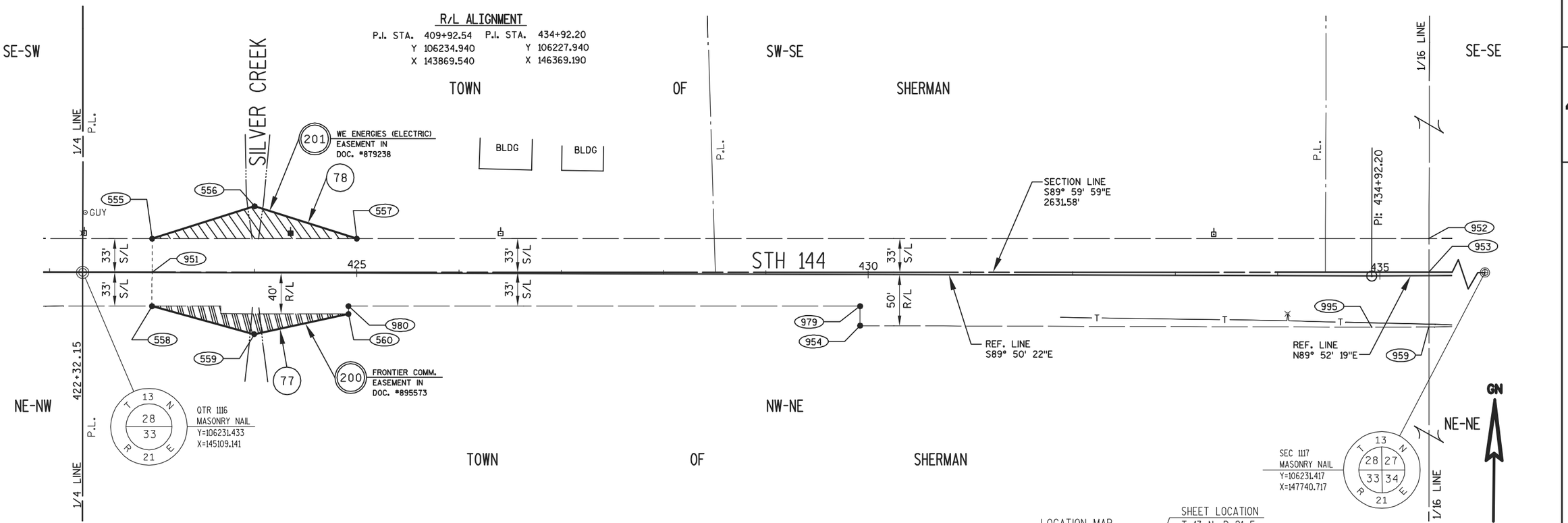

RIGHT OF WAY STATION, OFFSET AND COORDINATE TABLE

POINT	STATION	OFFSET	Y	X
555	423+00.00	33.15 L	106264.433	145177.084
556	424+00.00	65.00 L	106295.998	145277.173
557	425+00.00	33.71 L	106264.431	145377.085
558	423+00.00	32.85 R	106198.433	145176.899
559	424+00.00	60.00 R	106170.999	145276.823
560	424+92.15	40.00 R	106190.741	145369.028
951	423+00.00	0.15 L	106231.433	145176.992
952	435+48.12	36.36 L	106264.425	146425.023
953	435+47.95	3.36 L	106231.425	146424.929
954	429+92.15	50.00 R	106179.341	145868.998
959	435+47.89	50.00 R	106178.065	146424.987
979	429+92.15	30.91 R	106198.428	145869.052
980	424+92.15	32.31 R	106198.431	145369.050
995	N/A	N/A	106177.940	146369.176
1116	422+32.15	0.04 R	106231.433	145109.141
1117	448+63.73	0.41 L	106231.417	147740.717

RIGHT OF WAY COURSE TABLE

FROM - TO	BEARING	DISTANCE
1116 - 951	S89°59'59"E	67.85'
951 - 555	N00°09'38"E	33.00'
555 - 556	N72°29'45"E	104.95'
556 - 557	S72°27'58"E	104.78'
557 - 952	S89°59'59"E	1047.94'
952 - 953	S00°09'47"W	33.00'
953 - 959	S00°03'43"E	53.36'
959 - 995	S89°52'19"W	55.81'
995 - 954	N89°50'22"W	500.18'
954 - 979	N00°09'38"E	19.09'
979 - 980	N89°59'59"W	500.00'
980 - 560	S00°09'38"W	7.69'
560 - 559	S77°54'54"W	94.30'
559 - 558	N74°38'52"W	103.62'
558 - 951	N00°09'38"E	33.00'
953 - 1117	S89°59'59"E	1315.79'

EXISTING R/W REFERENCE TABLE

ROAD OR STREET	BASIS OF EXISTING R/W
STH 144	STATE AID PROJ. 2100
STH 144	TOWN ROAD RECORDS

LOCATION MAP
SHEBOYGAN COUNTY

SHEET LOCATION
T 13 N, R 21 E

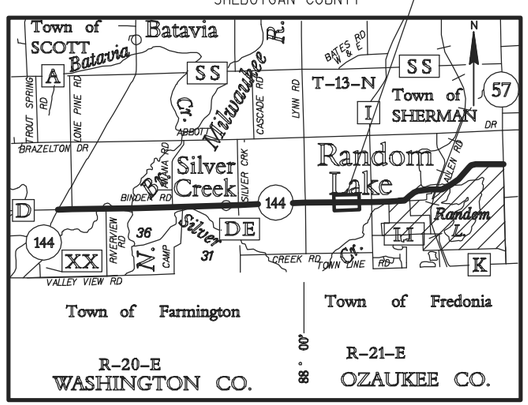

FOR ADDITIONAL INFORMATION REFER TO THE TITLE SHEET, RECORDED IN THE OFFICE OF REGISTER OF DEEDS IN SHEBOYGAN COUNTY AS SHEET 2 OF 2 OF DOCUMENT NO. 2002962 AND FILED IN VOL. 1, PAGE 145.

PREPARED BY: AECOM
4135 TECHNOLOGY PARKWAY
SHEBOYGAN, WI 53083
T 920-458-8711 WWW.AECOM.COM

I, KENNETH R. WOLF, PROFESSIONAL LAND SURVEYOR, HEREBY CERTIFY THAT IN FULL COMPLIANCE WITH THE PROVISIONS OF SECTION 84.095 OF THE WISCONSIN STATUTES AND UNDER THE DIRECTION OF THE DEPARTMENT OF TRANSPORTATION, I HAVE SURVEYED AND MAPPED TRANSPORTATION PROJECT PLAT 6525-06-21-4.11 AND THAT SUCH PLAT CORRECTLY REPRESENTS ALL EXTERIOR BOUNDARIES OF THE SURVEYED LAND.

WISCONSIN KENNETH R. WOLF S-1421 SHEBOYGAN, WISCONSIN LAND SURVEYOR

Kenneth R. Wolf 6/1/2015
KENNETH R. WOLF DATE
REGISTRATION NUMBER: S-1421

THIS PLAT AND RELOCATION ORDER ARE APPROVED FOR THE WISCONSIN DEPARTMENT OF TRANSPORTATION, NORTHEAST REGION.

CURT VAN EREM 6-18-2015
PRINTED NAME SIGN DATE

PRE_105

FILE NAME : P:\60301457\900-WORKINGDOCS-CAD\SHEETS\040111_RP.DWG
APPRAISAL PLAT DATE : _____
PLOT DATE : 5/29/2015 4:51 PM PLOT BY : LAHAYE, CHRIS PLOT NAME : 040111_RP.DWG

TRANSPORTATION PROJECT PLAT NO: 6525-06-21 - 4.12

PART OF THE SE 1/4 OF THE SE 1/4 OF SECTION 28, AND PART OF THE NE 1/4 OF THE NE 1/4 OF SECTION 33, ALL IN TOWNSHIP 13 NORTH, RANGE 21 EAST, TOWN OF SHERMAN, SHEBOYGAN COUNTY, WISCONSIN.

RELOCATION ORDER STH 144, STH 28 - STH 57, SHEBOYGAN COUNTY

TO PROPERLY ESTABLISH, LAY OUT, WIDEN, ENLARGE, EXTEND, CONSTRUCT, RECONSTRUCT, IMPROVE, OR MAINTAIN A PORTION OF THE HIGHWAY DESIGNATED ABOVE, THE STATE OF WISCONSIN DEPARTMENT OF TRANSPORTATION DEEMS IT NECESSARY TO RELOCATE OR CHANGE SAID HIGHWAY AND ACQUIRE CERTAIN LANDS AND INTERESTS OR RIGHTS IN LANDS FOR THE ABOVE PROJECT.

TO EFFECT THIS CHANGE, PURSUANT TO AUTHORITY GRANTED UNDER SUBSECTIONS 84.02 (3), 84.09 AND 84.30, WISCONSIN STATUTES, THE WISCONSIN DEPARTMENT OF TRANSPORTATION HEREBY ORDERS THAT:

1. THAT PORTION OF SAID HIGHWAY AS SHOWN ON THIS PLAT IS LAID OUT AND ESTABLISHED TO THE LINES AND WIDTHS AS SO SHOWN FOR THE ABOVE PROJECT.
2. THE LANDS OR INTERESTS OR RIGHTS IN LANDS AS SHOWN ON THIS PLAT ARE REQUIRED BY THE DEPARTMENT FOR THE ABOVE PROJECT AND SHALL BE ACQUIRED IN THE NAME OF THE STATE OF WISCONSIN, PURSUANT TO THE PROVISIONS OF SECTION 84.09 (1) OR (2), WISCONSIN STATUTES.

2004994
SHEBOYGAN COUNTY WI
RECORDED ON
06/24/2015 10:31 AM
ELLEN R. SCHLEICHER
REGISTER OF DEEDS
PLAT FEE: 25.00
Cashier ID: 9
Vol.: 1Page(s): 159

RESERVED FOR REGISTER OF DEEDS
PROJECT NUMBER 6525-06-21-4.12
AMENDMENT NO:___

SCHEDULE OF LANDS & INTERESTS REQUIRED

OWNER'S NAMES ARE SHOWN FOR REFERENCE PURPOSES ONLY AND ARE SUBJECT TO CHANGE PRIOR TO TRANSFER OF LAND AND INTERESTS TO THE WISCONSIN DEPARTMENT OF TRANSPORTATION.

PARCEL NUMBER	OWNER(S)	INTEREST REQUIRED	SQUARE FOOTAGE REQUIRED NEW	EXISTING	TOTAL	T.L.E. S.F.	P.L.E. S.F.
77	MILLER REVOCABLE TRUST	FEE	12705	17514	30219	-----	-----
79	REMBERT G.WEAKLAND, O.S.B.	T.L.E.	-----	-----	------	563	-----
82	ROBERT ARNDT,ILMA ARNDT, LIFE ESTATE	FEE	3237	7594	10831	-----	-----

UTILITY INTERESTS REQUIRED

UTILITY NUMBER	OWNER(S)	INTEREST REQUIRED
200	FRONTIER COMMUNICATIONS	RELEASE OF RIGHTS
201	WE ENERGIES (ELECTRIC)	RELEASE OF RIGHTS

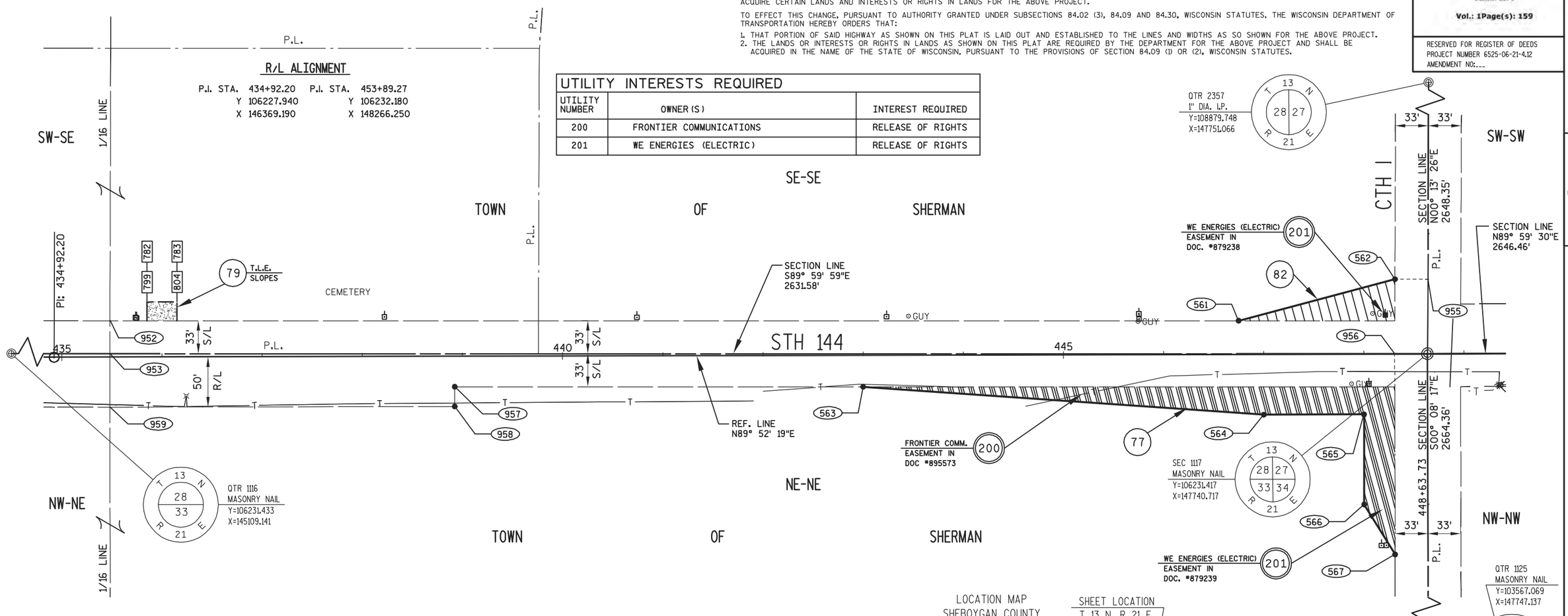

RIGHT OF WAY STATION, OFFSET AND COORDINATE TABLE

POINT	STATION	OFFSET	Y	X
561	446+75.00	33.84 L	106264.418	147551.908
562	448+31.19	75.00 L	106305.933	147708.008
563	443+00.00	31.33 R	106198.420	147177.055
564	447+00.00	60.00 R	106170.640	147577.118
565	448+00.00	60.00 R	106170.863	147677.117
566	448+00.00	150.00 R	106080.863	147677.319
567	448+30.77	200.00 R	106030.932	147708.200
782	435+85.00	55.00 L	106283.147	146461.863
783	436+15.00	55.00 L	106283.214	146491.863
799	435+85.00	36.27 L	106264.414	146461.905
804	436+15.00	36.21 L	106264.425	146491.905
952	435+48.12	36.36 L	106264.425	146425.023
953	435+47.95	3.36 L	106231.425	146424.929
955	448+64.19	74.80 L	106305.804	147741.008
956	448+30.73	0.49 L	106231.417	147707.717
957	438+92.15	30.41 R	106198.423	146769.207
958	438+92.15	50.00 R	106178.834	146769.251
959	435+47.89	50.00 R	106178.065	146424.987
1117	448+63.73	0.41 L	106231.417	147740.717

RIGHT OF WAY COURSE TABLE

FROM - TO	BEARING	DISTANCE
1116 - 953	S89°59'59"E	1315.79'
953 - 952	N00°09'47"E	33.00'
952 - 561	S89°59'59"E	1126.89'
561 - 562	N75°06'25"E	161.53'
562 - 955	S89°46'34"E	33.00'
955 - 1117	S00°13'26"W	74.39'
1117 - 956	N89°59'59"W	33.00'
956 - 567	S00°08'17"E	200.49'
567 - 566	N31°44'10"W	58.71'
566 - 565	N00°07'41"W	90.00'
565 - 564	S89°52'19"W	100.00'
564 - 563	N86°01'40"W	401.03'
563 - 957	N89°59'59"W	407.85'
957 - 958	S00°07'41"E	19.59'
958 - 959	S89°52'19"W	344.27'
959 - 953	N00°03'43"W	53.36'

EXISTING R/W REFERENCE TABLE

ROAD OR STREET	BASIS OF EXISTING R/W
STH 144	STATE AID PROJ. 2100
STH 144	TOWN ROAD RECORDS
CTH I	TOWN ROAD RECORDS
CTH I	VOL. 1018, P. 985-986

GN

SCALE, FEET
0 50 100

LOCATION MAP
SHEBOYGAN COUNTY

SHEET LOCATION
T 13 N, R 21 E

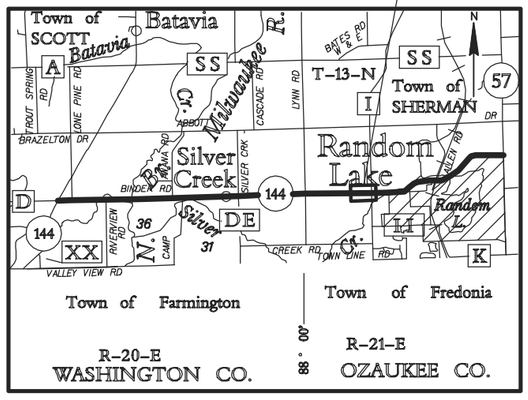

FOR ADDITIONAL INFORMATION REFER TO THE TITLE SHEET, RECORDED IN THE OFFICE OF REGISTER OF DEEDS IN SHEBOYGAN COUNTY AS SHEET 2 OF 2 OF DOCUMENT NO. 2002962 AND FILED IN VOL. 1, PAGE 145.

PREPARED BY: AECOM
4135 TECHNOLOGY PARKWAY
SHEBOYGAN, WI 53083
T 920-458-8711 WWW.AECOM.COM

I, KENNETH R. WOLF, PROFESSIONAL LAND SURVEYOR, HEREBY CERTIFY THAT IN FULL COMPLIANCE WITH THE PROVISIONS OF SECTION 84.095 OF THE WISCONSIN STATUTES AND UNDER THE DIRECTION OF THE DEPARTMENT OF TRANSPORTATION, I HAVE SURVEYED AND MAPPED TRANSPORTATION PROJECT PLAT 6525-06-21-4.12 AND THAT SUCH PLAT CORRECTLY REPRESENTS ALL EXTERIOR BOUNDARIES OF THE SURVEYED LAND.

WISCONSIN KENNETH R. WOLF S-1421 SHEBOYGAN, WISCONSIN LAND SURVEYOR

Kenneth R. Wolf 6/1/2015
KENNETH R. WOLF DATE
REGISTRATION NUMBER: S-1421

THIS PLAT AND RELOCATION ORDER ARE APPROVED FOR THE WISCONSIN DEPARTMENT OF TRANSPORTATION, NORTHEAST REGION.

CURT VAN EREM 6-18-2015
PRINTED NAME SIGN DATE

PRE_106

TRANSPORTATION PROJECT PLAT NO: 6525-06-21 - 4.13

PART OF THE SW 1/4 OF THE SW 1/4 OF SECTION 27, AND PART OF THE NW 1/4 OF THE NW 1/4 OF SECTION 34, ALL IN TOWNSHIP 13 NORTH, RANGE 21 EAST, TOWN OF SHERMAN, SHEBOYGAN COUNTY, WISCONSIN.

RELOCATION ORDER STH 144, STH 28 - STH 57, SHEBOYGAN COUNTY

TO PROPERLY ESTABLISH, LAY OUT, WIDEN, ENLARGE, EXTEND, CONSTRUCT, RECONSTRUCT, IMPROVE, OR MAINTAIN A PORTION OF THE HIGHWAY DESIGNATED ABOVE, THE STATE OF WISCONSIN DEPARTMENT OF TRANSPORTATION DEEMS IT NECESSARY TO RELOCATE OR CHANGE SAID HIGHWAY AND ACQUIRE CERTAIN LANDS AND INTERESTS OR RIGHTS IN LANDS FOR THE ABOVE PROJECT.

TO EFFECT THIS CHANGE, PURSUANT TO AUTHORITY GRANTED UNDER SUBSECTIONS 84.02 (3), 84.09 AND 84.30, WISCONSIN STATUTES, THE WISCONSIN DEPARTMENT OF TRANSPORTATION HEREBY ORDERS THAT:

1. THAT PORTION OF SAID HIGHWAY AS SHOWN ON THIS PLAT IS LAID OUT AND ESTABLISHED TO THE LINES AND WIDTHS AS SO SHOWN FOR THE ABOVE PROJECT.
2. THE LANDS OR INTERESTS OR RIGHTS IN LANDS AS SHOWN ON THIS PLAT ARE REQUIRED BY THE DEPARTMENT FOR THE ABOVE PROJECT AND SHALL BE ACQUIRED IN THE NAME OF THE STATE OF WISCONSIN, PURSUANT TO THE PROVISIONS OF SECTION 84.09 (1) OR (2), WISCONSIN STATUTES.

2004995
SHEBOYGAN COUNTY WI
RECORDED ON
06/24/2015 10:38 AM
ELLEN R. SCHLEICHER
REGISTER OF DEEDS
PLAT FEE: 25.00
Cashier ID: 9

Vol.: 1Page(s): 160

RESERVED FOR REGISTER OF DEEDS
PROJECT NUMBER 6525-06-21-4.13
AMENDMENT NO:___

SCHEDULE OF LANDS & INTERESTS REQUIRED

OWNER'S NAMES ARE SHOWN FOR REFERENCE PURPOSES ONLY AND ARE SUBJECT TO CHANGE PRIOR TO TRANSFER OF LAND AND INTERESTS TO THE WISCONSIN DEPARTMENT OF TRANSPORTATION.

PARCEL NUMBER	OWNER (S)	INTEREST REQUIRED	SQUARE FOOTAGE REQUIRED NEW	EXISTING	TOTAL	T.L.E. S.F.	P.L.E. S.F.
84	LAKESIDE PACKING CO.	FEE	5675	18247	23922	-----	-----

UTILITY INTERESTS REQUIRED

UTILITY NUMBER	OWNER (S)	INTEREST REQUIRED
200	FRONTIER COMMUNICATIONS	RELEASE OF RIGHTS

R/L CURVE DATA

P.I. = 474+20.93
Y 106235.311
X 150297.904
Δ. = 28° 56' 19"
D. = 3° 30' 00"
T. = 422.43'
L. = 826.82'
R. = 1637.02'
P.C. = 469+98.50
P.T. = 478+25.32

R/L ALIGNMENT

P.I. STA. 434+92.20 Y 106227.940 X 146369.190
P.I. STA. 453+89.27 Y 106232.180 X 148266.250

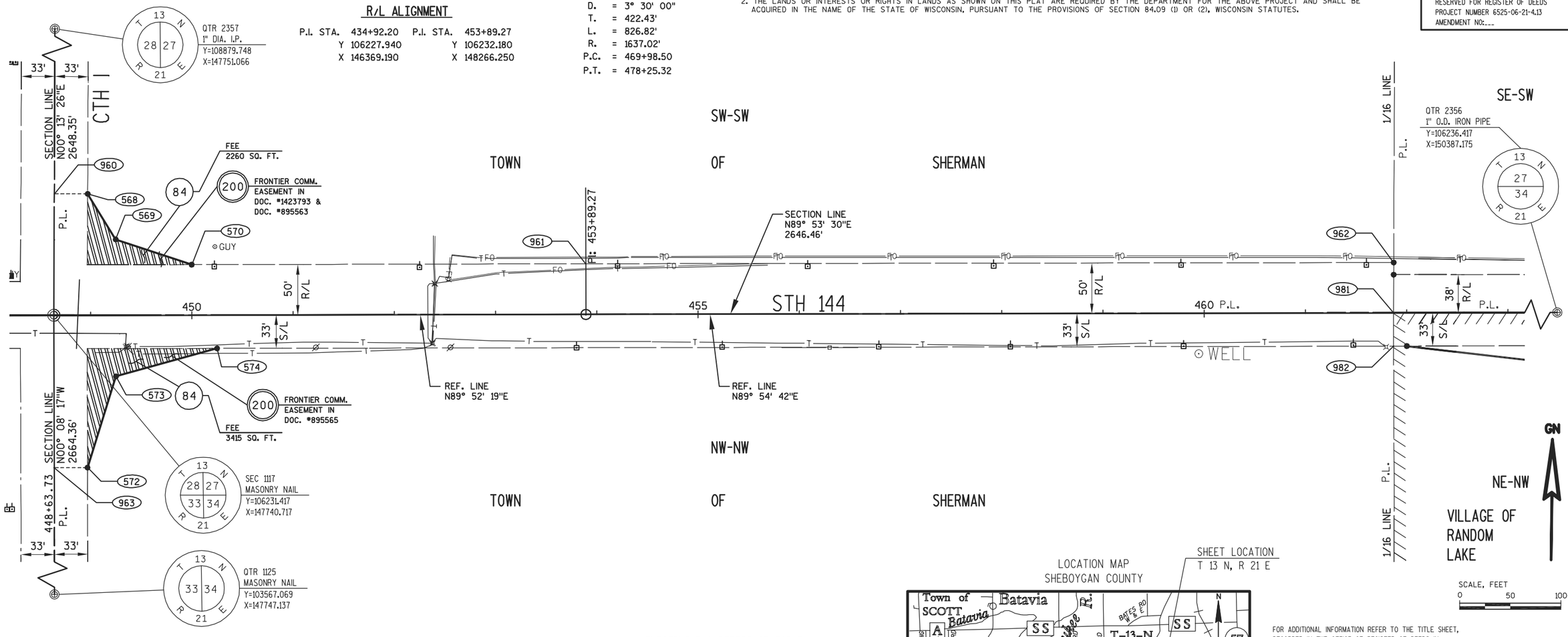

RIGHT OF WAY STATION, OFFSET AND COORDINATE TABLE

POINT	STATION	OFFSET	Y	X
568	448+97.47	120.00 L	106351.081	147774.185
569	449+25.00	75.00 L	106306.142	147801.815
570	450+00.00	50.00 L	106281.310	147876.871
572	448+96.76	150.00 R	106081.080	147774.079
573	449+25.00	60.00 R	106171.143	147802.117
574	450+25.00	32.64 R	106198.722	147902.056
960	448+64.47	120.20 L	106351.210	147741.185
961	453+89.27	50.00 L	106282.180	148266.138
962	461+87.25	50.00 L	106283.410	149064.155
963	448+63.76	150.01 R	106081.000	147741.079
981	461+86.97	0.51 L	106233.917	149063.946
982	461+87.03	32.49 R	106200.917	149064.060
1117	448+63.73	0.41 L	106231.417	147740.717
2356	474+94.72	77.19 R	106236.417	150387.175

RIGHT OF WAY COURSE TABLE

FROM - TO	BEARING	DISTANCE
1117 - 960	N00°13'26"E	119.79'
960 - 568	S89°46'34"E	33.00'
568 - 569	S31°35'07"E	52.75'
569 - 570	S71°41'35"E	79.06'
570 - 961	N89°52'19"E	389.27'
961 - 962	N89°54'42"E	798.02'
962 - 981	S00°14'32"W	49.49'
981 - 982	S00°11'51"E	33.00'
982 - 574	S89°53'30"W	1162.01'
574 - 573	S74°34'21"W	103.67'
573 - 572	S17°17'31"W	94.33'
572 - 963	S89°51'43"W	33.00'
963 - 1117	N00°08'17"W	150.42'
981 - 2356	N89°53'30"E	1323.23'

EXISTING R/W REFERENCE TABLE

ROAD OR STREET	BASIS OF EXISTING R/W
STH 144	STATE AID PROJ. 2100
STH 144	TOWN ROAD RECORDS
CTH I	TOWN ROAD RECORDS

LOCATION MAP
SHEBOYGAN COUNTY

SHEET LOCATION
T 13 N, R 21 E

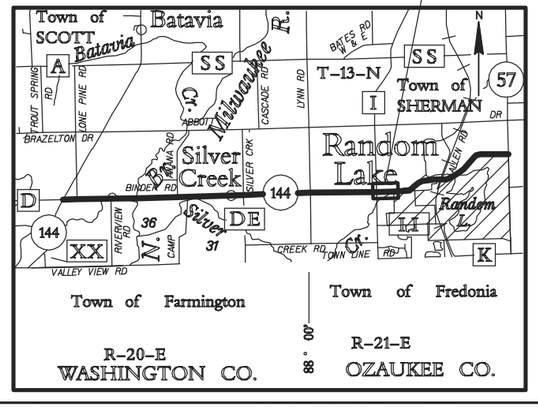

FOR ADDITIONAL INFORMATION REFER TO THE TITLE SHEET, RECORDED IN THE OFFICE OF REGISTER OF DEEDS IN SHEBOYGAN COUNTY AS SHEET 2 OF 2 OF DOCUMENT NO. 2002962 AND FILED IN VOL. 1, PAGE 145.

PREPARED BY: AECOM
4135 TECHNOLOGY PARKWAY
SHEBOYGAN, WI 53083
T 920-458-8711 WWW.AECOM.COM

I, KENNETH R. WOLF, PROFESSIONAL LAND SURVEYOR, HEREBY CERTIFY THAT IN FULL COMPLIANCE WITH THE PROVISIONS OF SECTION 84.095 OF THE WISCONSIN STATUTES AND UNDER THE DIRECTION OF THE DEPARTMENT OF TRANSPORTATION, I HAVE SURVEYED AND MAPPED TRANSPORTATION PROJECT PLAT 6525-06-21-4.13 AND THAT SUCH PLAT CORRECTLY REPRESENTS ALL EXTERIOR BOUNDARIES OF THE SURVEYED LAND.

Kenneth R. Wolf 6/1/2015
KENNETH R. WOLF DATE
REGISTRATION NUMBER: S-1421

WISCONSIN KENNETH R. WOLF S-1421 SHEBOYGAN, WISCONSIN LAND SURVEYOR

THIS PLAT AND RELOCATION ORDER ARE APPROVED FOR THE WISCONSIN DEPARTMENT OF TRANSPORTATION, NORTHEAST REGION.

CURT VAN EREM 6-18-2015
PRINTED NAME SIGN DATE

PRE_107

FILE NAME : P:\60301457\900-WORKINGDOCS-CAD\SHEETS\040113_RP.DWG
APPRAISAL PLAT DATE : ----------
PLOT DATE : 5/29/2015 4:54 PM PLOT BY : LAHAYE, CHRIS PLOT NAME : 040113_RP.DWG_

DETAIL SHEET 4.13

TRANSPORTATION PROJECT PLAT NO: 6525-06-21 - 4.14

PART OF THE SE 1/4 OF THE SW 1/4 OF SECTION 27, TOWN OF SHERMAN, AND PART OF THE NE 1/4 OF THE NW 1/4 OF SECTION 34, VILLAGE OF RANDOM LAKE, ALL IN TOWNSHIP 13 NORTH, RANGE 21 EAST, SHEBOYGAN COUNTY, WISCONSIN.

RELOCATION ORDER STH 144, STH 28 - STH 57, SHEBOYGAN COUNTY

TO PROPERLY ESTABLISH, LAY OUT, WIDEN, ENLARGE, EXTEND, CONSTRUCT, RECONSTRUCT, IMPROVE, OR MAINTAIN A PORTION OF THE HIGHWAY DESIGNATED ABOVE, THE STATE OF WISCONSIN DEPARTMENT OF TRANSPORTATION DEEMS IT NECESSARY TO RELOCATE OR CHANGE SAID HIGHWAY AND ACQUIRE CERTAIN LANDS AND INTERESTS OR RIGHTS IN LANDS FOR THE ABOVE PROJECT.

TO EFFECT THIS CHANGE, PURSUANT TO AUTHORITY GRANTED UNDER SUBSECTIONS 84.02 (3), 84.09 AND 84.30, WISCONSIN STATUTES, THE WISCONSIN DEPARTMENT OF TRANSPORTATION HEREBY ORDERS THAT:

1. THAT PORTION OF SAID HIGHWAY AS SHOWN ON THIS PLAT IS LAID OUT AND ESTABLISHED TO THE LINES AND WIDTHS AS SO SHOWN FOR THE ABOVE PROJECT.
2. THE LANDS OR INTERESTS OR RIGHTS IN LANDS AS SHOWN ON THIS PLAT ARE REQUIRED BY THE DEPARTMENT FOR THE ABOVE PROJECT AND SHALL BE ACQUIRED IN THE NAME OF THE STATE OF WISCONSIN, PURSUANT TO THE PROVISIONS OF SECTION 84.09 (1) OR (2), WISCONSIN STATUTES.

2004996
SHEBOYGAN COUNTY WI
RECORDED ON
06/24/2015 10:50 AM
ELLEN R. SCHLEICHER
REGISTER OF DEEDS
PLAT FEE: 25.00
Cashier ID: 9
Vol.: 1Page(s): 161

RESERVED FOR REGISTER OF DEEDS
PROJECT NUMBER 6525-06-21-4.14
AMENDMENT NO:___

SCHEDULE OF LANDS & INTERESTS REQUIRED

OWNER'S NAMES ARE SHOWN FOR REFERENCE PURPOSES ONLY AND ARE SUBJECT TO CHANGE PRIOR TO TRANSFER OF LAND AND INTERESTS TO THE WISCONSIN DEPARTMENT OF TRANSPORTATION.

PARCEL NUMBER	OWNER (S)	INTEREST REQUIRED	SQUARE FOOTAGE REQUIRED NEW	EXISTING	TOTAL	T.L.E. S.F.	P.L.E. S.F.
87	RANDOM LAKE COMMUNITY SCHOOLS JOINT DISTRICT NO. 3	FEE	8800	20267	29067	-----	-----
88	KENNETH R. ZIMMERMANN	T.L.E.	-----	-----	------	17699	-----

UTILITY INTERESTS REQUIRED

UTILITY NUMBER	OWNER (S)	INTEREST REQUIRED
200	FRONTIER COMMUNICATIONS	RELEASE OF RIGHTS
201	WE ENERGIES (ELECTRIC)	RELEASE OF RIGHTS
205	LAKESIDE PACKING CO. (WATER MAIN)	RELEASE OF RIGHTS

R/L ALIGNMENT

P.I. STA. 453+89.27
Y 106232.180
X 148266.250

R/L CURVE DATA

P.I. = 474+20.93
Y 106235.311
X 150297.904
Δ. = 28° 56' 19"
D. = 3° 30' 00"
T. = 422.43'
L. = 826.82'
R. = 1637.02'
P.C. = 469+98.50
P.T. = 478+25.32

SW-SW

SE-SW

SW-SE

NW-NW

NE-NW

NW-NE

TOWN OF SHERMAN

VILLAGE OF RANDOM LAKE

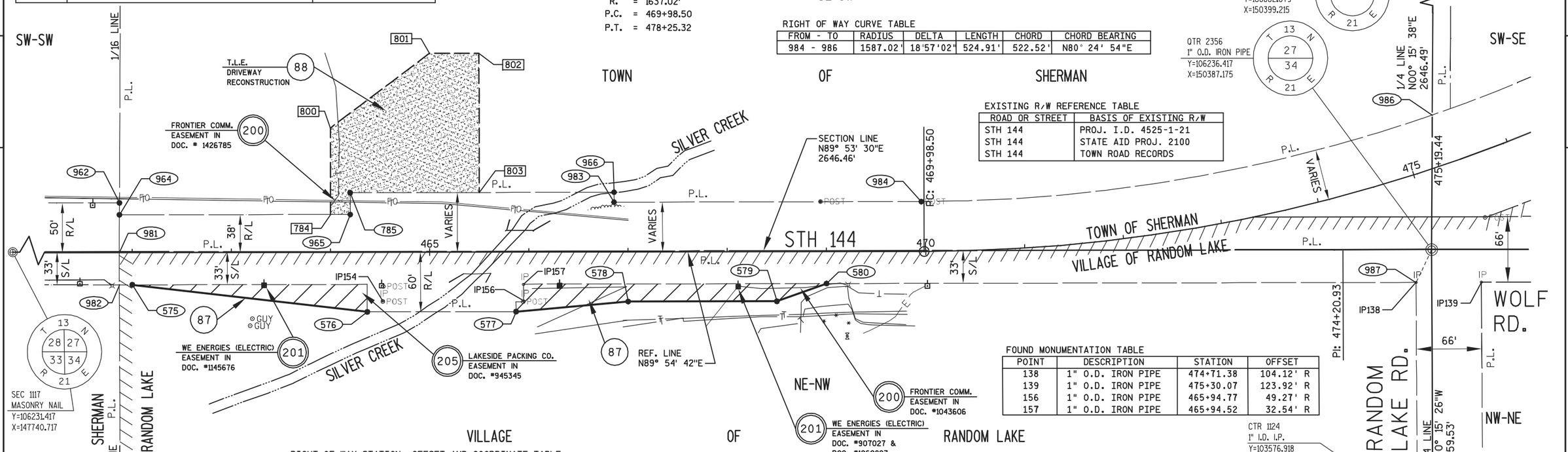

RIGHT OF WAY CURVE TABLE

FROM - TO	RADIUS	DELTA	LENGTH	CHORD	CHORD BEARING
984 - 986	1587.02'	18°57'02"	524.91'	522.52'	N80° 24' 54"E

EXISTING R/W REFERENCE TABLE

ROAD OR STREET	BASIS OF EXISTING R/W
STH 144	PROJ. I.D. 4525-1-21
STH 144	STATE AID PROJ. 2100
STH 144	TOWN ROAD RECORDS

FOUND MONUMENTATION TABLE

POINT	DESCRIPTION	STATION	OFFSET
138	1" O.D. IRON PIPE	474+71.38	104.12' R
139	1" O.D. IRON PIPE	475+30.07	123.92' R
156	1" O.D. IRON PIPE	465+94.77	49.27' R
157	1" O.D. IRON PIPE	465+94.52	32.54' R

RIGHT OF WAY STATION, OFFSET AND COORDINATE TABLE

POINT	STATION	OFFSET		Y	X
575	462+00.00	32.49	R	106200.942	149077.031
576	464+36.99	60.00	R	106173.795	149314.062
577	465+86.99	60.00	R	106174.026	149464.062
578	467+00.00	50.00	R	106184.200	149577.057
579	468+50.00	50.00	R	106184.431	149727.057
580	469+00.00	32.24	R	106202.264	149777.030
784	464+00.00	38.00	L	106271.738	149276.922
785	464+19.94	59.90	L	106293.663	149296.831
800	464+00.00	125.00	L	106358.738	149276.788
801	465+00.00	200.00	L	106433.892	149376.672
802	465+50.00	200.00	L	106433.969	149426.672
803	465+50.00	59.94	L	106293.912	149426.888
962	461+87.25	50.00	L	106283.410	149064.155
964	461+87.18	38.00	L	106271.410	149064.105
965	464+19.95	38.00	L	106271.768	149296.873
966	466+85.94	59.99	L	106294.172	149562.831
981	461+86.97	0.51	L	106233.917	149063.946
982	461+87.03	32.49	R	106200.917	149064.060
983	466+85.95	49.99	L	106284.172	149562.850
984	469+95.66	50.11	L	106284.765	149872.565
985	469+95.07	1637.13	L	107871.784	149869.528
986	475+37.25	51.21	L	106371.770	150387.791
987	474+71.37	104.18	R	106203.387	150371.522
1117	448+63.73	0.41	L	106231.417	147740.717
2356	474+94.72	77.19	R	106236.417	150387.175

RIGHT OF WAY COURSE TABLE

FROM - TO	BEARING	DISTANCE
1117 - 981	N89°53'30"E	1323.23'
981 - 964	N00°14'32"E	37.49'
964 - 965	N89°54'42"E	232.77'
965 - 785	N00°06'35"W	21.90'
785 - 966	N89°53'25"E	266.00'
966 - 983	S00°06'35"E	10.00'
983 - 984	N89°53'25"E	309.72'
984 - 986	ON CURVE	
986 - 2356	S00°15'38"W	135.35'
2356 - 987	S25°21'23"W	36.55'
987 - 580	S89°53'30"W	594.49'
580 - 579	S70°21'39"W	53.06'
579 - 578	S89°54'42"W	150.00'
578 - 577	S84°51'18"W	113.45'
577 - 576	S89°54'42"W	150.00'
576 - 575	N83°27'59"W	238.58'
575 - 982	S89°53'30"W	12.97'
982 - 981	N00°11'51"W	33.00'

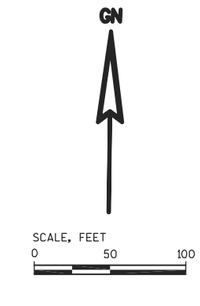

LOCATION MAP
SHEBOYGAN COUNTY

SHEET LOCATION
T 13 N, R 21 E

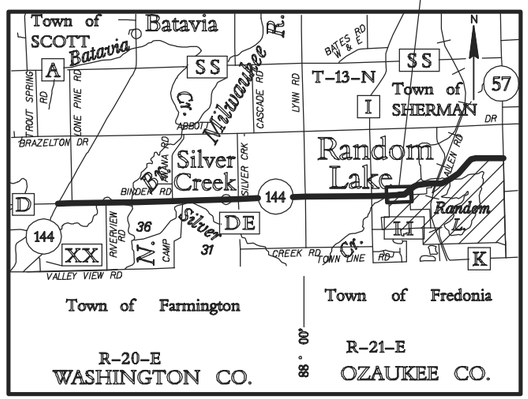

FOR ADDITIONAL INFORMATION REFER TO THE TITLE SHEET, RECORDED IN THE OFFICE OF REGISTER OF DEEDS IN SHEBOYGAN COUNTY AS SHEET 2 OF 2 OF DOCUMENT NO. 2002962 AND FILED IN VOL. 1, PAGE 145.

PREPARED BY: AECOM
4135 TECHNOLOGY PARKWAY
SHEBOYGAN, WI 53083
T 920-458-8711 WWW.AECOM.COM

I, KENNETH R. WOLF, PROFESSIONAL LAND SURVEYOR, HEREBY CERTIFY THAT IN FULL COMPLIANCE WITH THE PROVISIONS OF SECTION 84.095 OF THE WISCONSIN STATUTES AND UNDER THE DIRECTION OF THE DEPARTMENT OF TRANSPORTATION, I HAVE SURVEYED AND MAPPED TRANSPORTATION PROJECT PLAT 6525-06-21-4.14 AND THAT SUCH PLAT CORRECTLY REPRESENTS ALL EXTERIOR BOUNDARIES OF THE SURVEYED LAND.

Kenneth R. Wolf 6/1/2015
KENNETH R. WOLF DATE
REGISTRATION NUMBER: S-1421

WISCONSIN KENNETH R. WOLF S-1421 SHEBOYGAN, WISCONSIN LAND SURVEYOR

THIS PLAT AND RELOCATION ORDER ARE APPROVED FOR THE WISCONSIN DEPARTMENT OF TRANSPORTATION, NORTHEAST REGION.

CURT VAN EREM 6-18-2015
PRINTED NAME SIGN DATE

FILE NAME : P:\60301457\900-WORKINGDOCS-CAD\SHEETS\040114_RP.DWG
APPRAISAL PLAT DATE : ----------
PLOT DATE : 5/29/2015 4:56 PM
PLOT BY : LAHAYE, CHRIS
PLOT NAME : 040114_RP.DWG_

DETAIL SHEET 4.14

TRANSPORTATION PROJECT PLAT NO: 6525-06-21 - 4.15

PART OF GOVERNMENT LOT 1, TOWN OF SHERMAN, AND PART OF GOVERNMENT LOT 1, VILLAGE OF RANDOM LAKE, ALL IN SECTION 26, TOWNSHIP 13 NORTH, RANGE 21 EAST, SHEBOYGAN COUNTY, WISCONSIN.

RELOCATION ORDER STH 144, STH 28 - STH 57, SHEBOYGAN COUNTY

TO PROPERLY ESTABLISH, LAY OUT, WIDEN, ENLARGE, EXTEND, CONSTRUCT, RECONSTRUCT, IMPROVE, OR MAINTAIN A PORTION OF THE HIGHWAY DESIGNATED ABOVE, THE STATE OF WISCONSIN DEPARTMENT OF TRANSPORTATION DEEMS IT NECESSARY TO RELOCATE OR CHANGE SAID HIGHWAY AND ACQUIRE CERTAIN LANDS AND INTERESTS OR RIGHTS IN LANDS FOR THE ABOVE PROJECT.

TO EFFECT THIS CHANGE, PURSUANT TO AUTHORITY GRANTED UNDER SUBSECTIONS 84.02 (3), 84.09 AND 84.30, WISCONSIN STATUTES, THE WISCONSIN DEPARTMENT OF TRANSPORTATION HEREBY ORDERS THAT:

1. THAT PORTION OF SAID HIGHWAY AS SHOWN ON THIS PLAT IS LAID OUT AND ESTABLISHED TO THE LINES AND WIDTHS AS SO SHOWN FOR THE ABOVE PROJECT.
2. THE LANDS OR INTERESTS OR RIGHTS IN LANDS AS SHOWN ON THIS PLAT ARE REQUIRED BY THE DEPARTMENT FOR THE ABOVE PROJECT AND SHALL BE ACQUIRED IN THE NAME OF THE STATE OF WISCONSIN, PURSUANT TO THE PROVISIONS OF SECTION 84.09 (1) OR (2), WISCONSIN STATUTES.

2004997
SHEBOYGAN COUNTY WI
RECORDED ON
06/24/2015 10:54 AM
ELLEN R. SCHLEICHER
REGISTER OF DEEDS
PLAT FEE: 25.00
Cashier ID: 9

Vol.: 1Page(s): 162

RESERVED FOR REGISTER OF DEEDS
PROJECT NUMBER 6525-06-21-4.15
AMENDMENT NO:___

SCHEDULE OF LANDS & INTERESTS REQUIRED

OWNER'S NAMES ARE SHOWN FOR REFERENCE PURPOSES ONLY AND ARE SUBJECT TO CHANGE PRIOR TO TRANSFER OF LAND AND INTERESTS TO THE WISCONSIN DEPARTMENT OF TRANSPORTATION.

PARCEL NUMBER	OWNER(S)	INTEREST REQUIRED	SQUARE FOOTAGE REQUIRED NEW	EXISTING	TOTAL	T.L.E. S.F.	P.L.E. S.F.
91	ROBERT J. BERGER	FEE	402	1221	1623	-----	-----
93	IRENE J. RAMIREZ & DAWN M. KOLLER	T.L.E.	-----	-----	------	368	-----
94	LAWRENCE R. STERN & DAWN C. STERN	T.L.E.	-----	-----	------	559	-----

EXISTING R/W REFERENCE TABLE

ROAD OR STREET	BASIS OF EXISTING R/W
STH 144	PROJ. I.D. 4525-1-21
STH 144	STATE AID PROJ. 2100
STH 144	PROJ. I.D. S 0521 (I)
STH 144	TOWN ROAD RECORDS

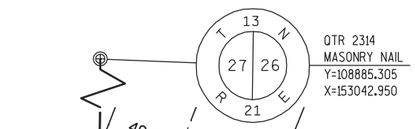

TOWN OF SHERMAN

R/L CURVE DATA

P.I.	=	506+23.25
	Y	107113.59
	X	153332.10
Δ.	=	22° 27' 33"
D.	=	2° 15' 00"
T.	=	505.58'
L.	=	998.18'
R.		2546.48'
P.C.	=	501+17.67
P.T.	=	511+15.85

TOWN OF SHERMAN

R/L CURVE DATA

P.I.	=	520+78.57
	Y	107762.46
	X	154649.25
Δ.	=	19° 26' 55"
D.	=	2° 30' 00"
T.	=	392.75'
L.	=	777.94'
R.		2291.83'
P.C.	=	516+85.82
P.T.	=	524+63.76

FOUND MONUMENTATION TABLE

POINT	DESCRIPTION	STATION	OFFSET
275	1" I.D. IRON PIPE	516+93.00	34.47' R
277	2" I.D. IRON PIPE	508+77.63	100.49' R
279	2" I.D. IRON PIPE	512+02.08	59.03' R
356	1" I.D. IRON PIPE	516+81.27	32.93' L

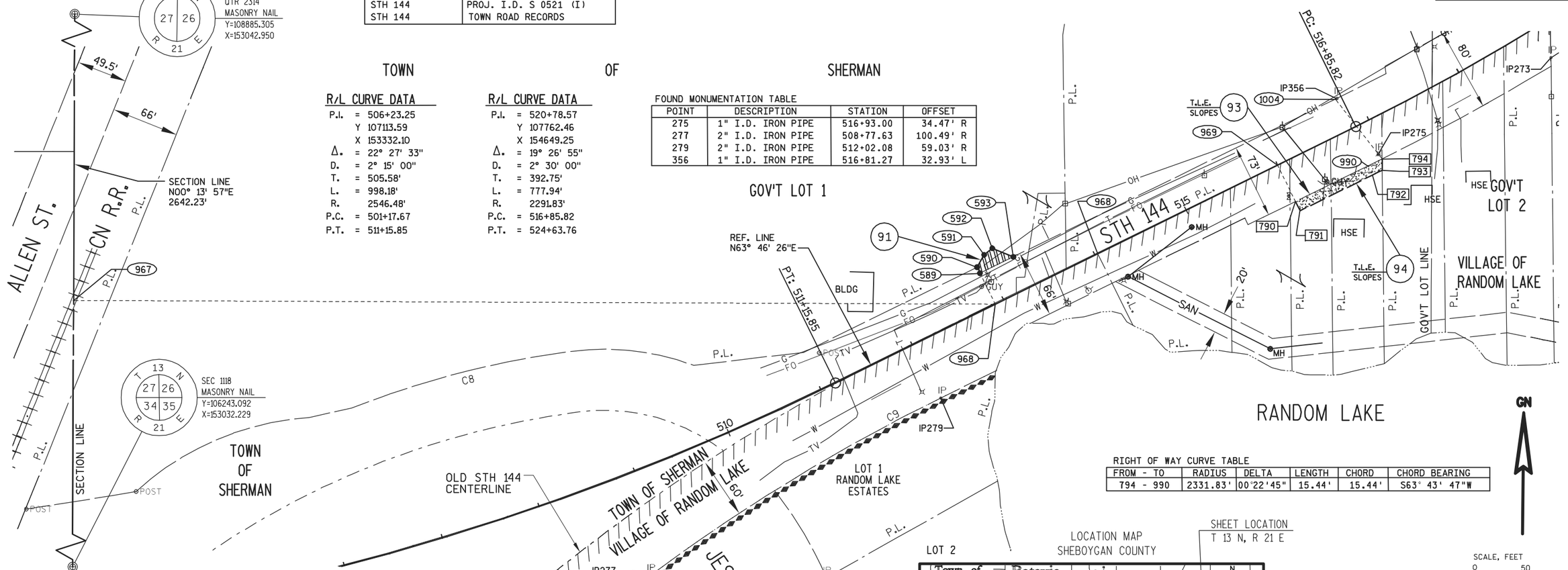

RIGHT OF WAY CURVE TABLE

FROM - TO	RADIUS	DELTA	LENGTH	CHORD	CHORD BEARING
794 - 990	2331.83'	00°22'45"	15.44'	15.44'	S63° 43' 47"W

GN

SCALE, FEET
0 50 100

RIGHT OF WAY STATION, OFFSET AND COORDINATE TABLE

POINT	STATION	OFFSET	Y	X
589	512+90.79	33.93 L	107444.759	153927.574
590	512+90.80	40.47 L	107450.633	153924.692
591	513+02.40	48.33 L	107462.817	153931.626
592	513+12.42	50.52 L	107469.200	153939.645
593	513+27.32	33.83 L	107460.818	153960.383
790	516+00.04	39.86 R	107515.231	154237.596
791	516+00.05	50.00 R	107506.140	154242.086
792	516+85.82	50.00 R	107544.041	154319.023
793	516+90.00	50.00 R	107545.932	154322.853
794	516+94.70	40.07 R	107556.962	154322.735
967	503+81.42	311.16 L	107418.001	153036.996
968	512+90.79	0.00 L	107414.326	153942.566
969	516+00.04	0.00 L	107550.988	154219.981
990	516+79.42	40.06 R	107550.130	154308.894
1004	516+79.61	32.94 L	107615.697	154276.801

RIGHT OF WAY COURSE TABLE

FROM - TO	BEARING	DISTANCE
1118 - 967	N00°13'57"E	1174.92'
967 - 968	S89°46'03"E	905.58'
968 - 589	N26°13'34"W	33.93'
589 - 590	N26°08'05"W	6.54'
590 - 591	N29°38'27"E	14.02'
591 - 592	N51°29'03"E	10.25'
592 - 593	S67°59'35"E	22.37'
593 - 1004	N63°55'10"E	352.29'
1004 - 794	S38°01'39"E	74.56'
794 - 990	ON CURVE	
990 - 790	S63°55'10"W	79.38'
790 - 969	N26°13'34"W	39.86'
969 - 968	S63°46'26"W	309.25'

LOCATION MAP
SHEBOYGAN COUNTY

SHEET LOCATION
T 13 N, R 21 E

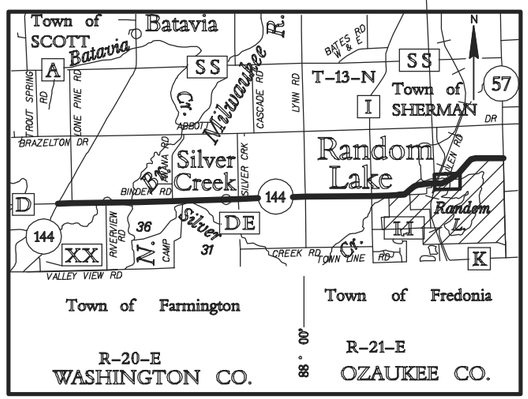

LOT 2

FOR ADDITIONAL INFORMATION REFER TO THE TITLE SHEET, RECORDED IN THE OFFICE OF REGISTER OF DEEDS IN SHEBOYGAN COUNTY AS SHEET 2 OF 2 OF DOCUMENT NO. 2002962 AND FILED IN VOL. 1, PAGE 145.

PREPARED BY: AECOM
4135 TECHNOLOGY PARKWAY
SHEBOYGAN, WI 53083
T 920-458-8711 WWW.AECOM.COM

I, KENNETH R. WOLF, PROFESSIONAL LAND SURVEYOR, HEREBY CERTIFY THAT IN FULL COMPLIANCE WITH THE PROVISIONS OF SECTION 84.095 OF THE WISCONSIN STATUTES AND UNDER THE DIRECTION OF THE DEPARTMENT OF TRANSPORTATION, I HAVE SURVEYED AND MAPPED TRANSPORTATION PROJECT PLAT 6525-06-21-4.15 AND THAT SUCH PLAT CORRECTLY REPRESENTS ALL EXTERIOR BOUNDARIES OF THE SURVEYED LAND.

WISCONSIN
KENNETH R. WOLF
S-1421
SHEBOYGAN, WISCONSIN
LAND SURVEYOR

Kenneth R. Wolf 6/8/2015
KENNETH R. WOLF DATE
REGISTRATION NUMBER: S-1421

THIS PLAT AND RELOCATION ORDER ARE APPROVED FOR THE WISCONSIN DEPARTMENT OF TRANSPORTATION, NORTHEAST REGION.

CURT VAN EREM Curt Van Erem 6-18-2015
PRINTED NAME SIGNATURE DATE

PRE_109

FILE NAME : P:\60301457\900-WORKINGDOCS-CAD\SHEETS\040115_RP.DWG
APPRAISAL PLAT DATE : ----------
PLOT DATE : 6/8/2015 12:05 PM PLOT BY : LAHAYE, CHRIS PLOT NAME : 040115_RP.DWG_

DETAIL SHEET 4.15

TRANSPORTATION PROJECT PLAT NO: 6525-06-21 - 4.16

PART OF GOVERNMENT LOT 2, TOWN OF SHERMAN, AND PART OF GOVERNMENT LOT 3, VILLAGE OF RANDOM LAKE, ALL IN SECTION 26, TOWNSHIP 13 NORTH, RANGE 21 EAST, SHEBOYGAN COUNTY, WISCONSIN.

RELOCATION ORDER STH 144, STH 28 - STH 57, SHEBOYGAN COUNTY

TO PROPERLY ESTABLISH, LAY OUT, WIDEN, ENLARGE, EXTEND, CONSTRUCT, RECONSTRUCT, IMPROVE, OR MAINTAIN A PORTION OF THE HIGHWAY DESIGNATED ABOVE, THE STATE OF WISCONSIN DEPARTMENT OF TRANSPORTATION DEEMS IT NECESSARY TO RELOCATE OR CHANGE SAID HIGHWAY AND ACQUIRE CERTAIN LANDS AND INTERESTS OR RIGHTS IN LANDS FOR THE ABOVE PROJECT.

TO EFFECT THIS CHANGE, PURSUANT TO AUTHORITY GRANTED UNDER SUBSECTIONS 84.02 (3), 84.09 AND 84.30, WISCONSIN STATUTES, THE WISCONSIN DEPARTMENT OF TRANSPORTATION HEREBY ORDERS THAT:

1. THAT PORTION OF SAID HIGHWAY AS SHOWN ON THIS PLAT IS LAID OUT AND ESTABLISHED TO THE LINES AND WIDTHS AS SO SHOWN FOR THE ABOVE PROJECT.
2. THE LANDS OR INTERESTS OR RIGHTS IN LANDS AS SHOWN ON THIS PLAT ARE REQUIRED BY THE DEPARTMENT FOR THE ABOVE PROJECT AND SHALL BE ACQUIRED IN THE NAME OF THE STATE OF WISCONSIN, PURSUANT TO THE PROVISIONS OF SECTION 84.09 (1) OR (2), WISCONSIN STATUTES.

2004998
SHEBOYGAN COUNTY WI
RECORDED ON
06/24/2015 10:59 AM
ELLEN R. SCHLEICHER
REGISTER OF DEEDS
PLAT FEE: 25.00
Cashier ID: 9

Vol.: 1Page(s): 163

RESERVED FOR REGISTER OF DEEDS
PROJECT NUMBER 6525-06-21-4.16
AMENDMENT NO:___

SCHEDULE OF LANDS & INTERESTS REQUIRED

OWNER'S NAMES ARE SHOWN FOR REFERENCE PURPOSES ONLY AND ARE SUBJECT TO CHANGE PRIOR TO TRANSFER OF LAND AND INTERESTS TO THE WISCONSIN DEPARTMENT OF TRANSPORTATION.

PARCEL NUMBER	OWNER(S)	INTEREST REQUIRED	SQUARE FOOTAGE REQUIRED NEW	EXISTING	TOTAL	T.L.E. S.F.	P.L.E. S.F.
96	ROBERT H. LEIDER & VERNA P. LEIDER	FEE	3718	4695	8413	-----	-----
97	ELIZABETH GARNI SURVIVOR'S TRUST & ERHARD GARNI FAMILY TRUST	FEE	821	5516	6337	-----	-----
98	ANTHONY J. STRIGENZ & ELIZABETH A. STRIGENZ	FEE	799	3241	4040	-----	-----

UTILITY INTERESTS REQUIRED

UTILITY NUMBER	OWNER(S)	INTEREST REQUIRED
200	FRONTIER COMMUNICATIONS	RELEASE OF RIGHTS
201	WE ENERGIES (ELECTRIC)	RELEASE OF RIGHTS

R/L CURVE DATA

P.I. = 536+89.58
Y 108920.36
X 155780.19
Δ. = 45° 05' 19"
D. = 6° 00' 00"
T. = 396.41'
L. = 751.48'
R. = 954.93'
P.C. = 532+93.17
P.T. = 540+44.65

R/L ALIGNMENT

P.I. STA. 524+63.76 Y 108043.422 X 154923.672
P.I. STA. 548+78.56 Y 108932.940 X 157010.450

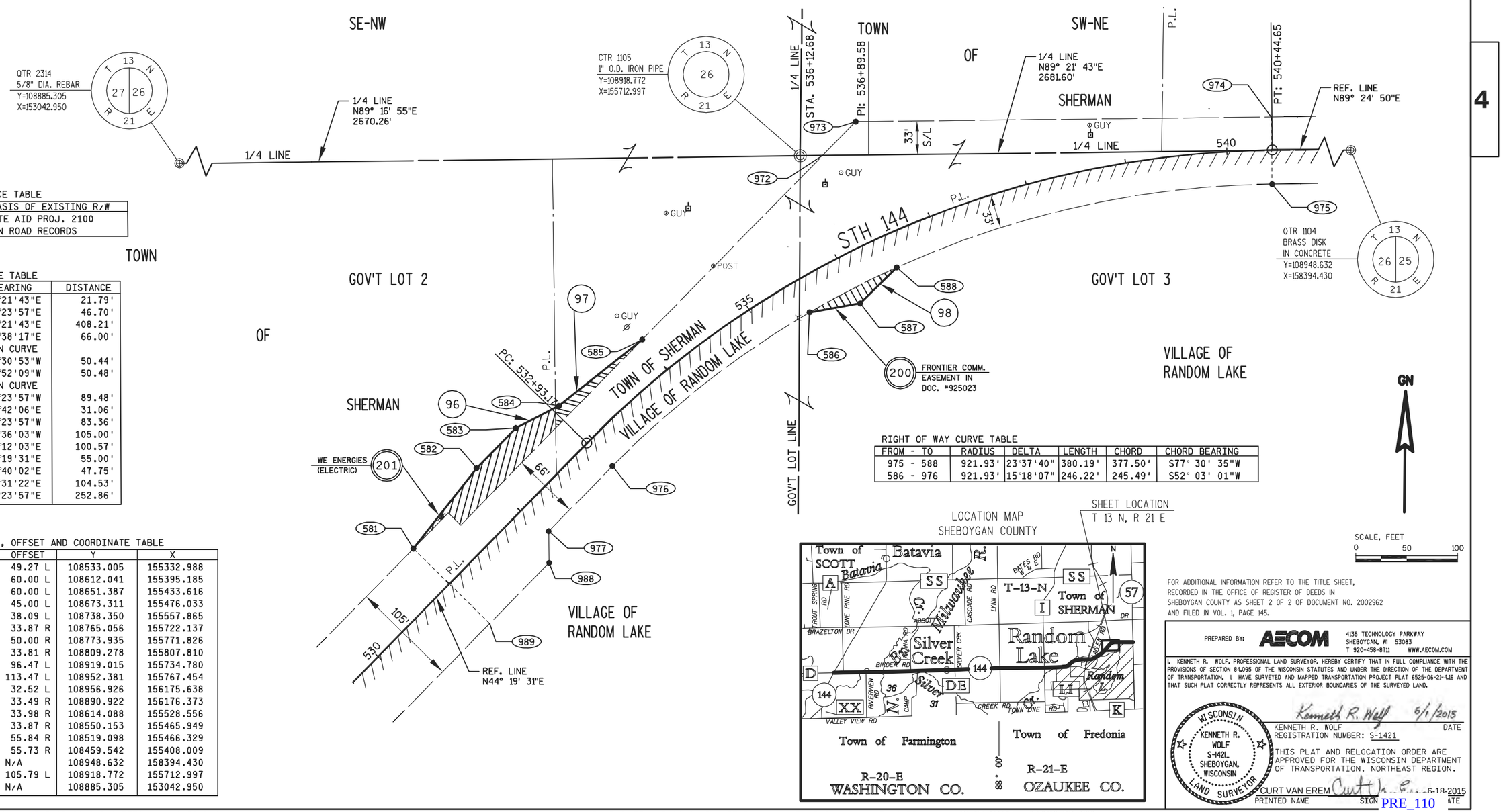

EXISTING R/W REFERENCE TABLE

ROAD OR STREET	BASIS OF EXISTING R/W
STH 144	STATE AID PROJ. 2100
STH 144	TOWN ROAD RECORDS

RIGHT OF WAY COURSE TABLE

FROM - TO	BEARING	DISTANCE
1105 - 972	N89°21'43"E	21.79'
972 - 973	N44°23'57"E	46.70'
973 - 974	N89°21'43"E	408.21'
974 - 975	S00°38'17"E	66.00'
975 - 588	ON CURVE	
588 - 587	S45°30'53"W	50.44'
587 - 586	S79°52'09"W	50.48'
586 - 976	ON CURVE	
976 - 977	S44°23'57"W	89.48'
977 - 988	S00°42'06"E	31.06'
988 - 989	S44°23'57"W	83.36'
989 - 581	N45°36'03"W	105.00'
581 - 582	N38°12'03"E	100.57'
582 - 583	N44°19'31"E	55.00'
583 - 584	N62°40'02"E	47.75'
584 - 585	N51°31'22"E	104.53'
585 - 972	N44°23'57"E	252.86'

RIGHT OF WAY CURVE TABLE

FROM - TO	RADIUS	DELTA	LENGTH	CHORD	CHORD BEARING
975 - 588	921.93'	23°37'40"	380.19'	377.50'	S77° 30' 35"W
586 - 976	921.93'	15°18'07"	246.22'	245.49'	S52° 03' 01"W

RIGHT OF WAY STATION, OFFSET AND COORDINATE TABLE

POINT	STATION	OFFSET	Y	X
581	531+00.00	49.27 L	108533.005	155332.988
582	532+00.00	60.00 L	108612.041	155395.185
583	532+55.00	60.00 L	108651.387	155433.616
584	533+00.00	45.00 L	108673.311	155476.033
585	534+00.00	38.09 L	108738.350	155557.865
586	535+50.00	33.87 R	108765.056	155722.137
587	536+00.03	50.00 R	108773.935	155771.826
588	536+50.00	33.81 R	108809.278	155807.810
972	536+30.49	96.47 L	108919.015	155734.780
973	536+69.68	113.47 L	108952.381	155767.454
974	540+44.06	32.52 L	108956.926	156175.638
975	540+44.07	33.49 R	108890.922	156176.373
976	532+94.71	33.98 R	108614.088	155528.556
977	532+05.17	33.87 R	108550.153	155465.949
988	531+83.22	55.84 R	108519.098	155466.329
989	530+99.86	55.73 R	108459.542	155408.009
1104	N/A	N/A	108948.632	158394.430
1105	536+12.68	105.79 L	108918.772	155712.997
2314	N/A	N/A	108885.305	153042.950

LOCATION MAP
SHEBOYGAN COUNTY

SHEET LOCATION
T 13 N, R 21 E

FOR ADDITIONAL INFORMATION REFER TO THE TITLE SHEET, RECORDED IN THE OFFICE OF REGISTER OF DEEDS IN SHEBOYGAN COUNTY AS SHEET 2 OF 2 OF DOCUMENT NO. 2002962 AND FILED IN VOL. 1, PAGE 145.

PREPARED BY: AECOM
4135 TECHNOLOGY PARKWAY
SHEBOYGAN, WI 53083
T 920-458-8711 WWW.AECOM.COM

I, KENNETH R. WOLF, PROFESSIONAL LAND SURVEYOR, HEREBY CERTIFY THAT IN FULL COMPLIANCE WITH THE PROVISIONS OF SECTION 84.095 OF THE WISCONSIN STATUTES AND UNDER THE DIRECTION OF THE DEPARTMENT OF TRANSPORTATION, I HAVE SURVEYED AND MAPPED TRANSPORTATION PROJECT PLAT 6525-06-21-4.16 AND THAT SUCH PLAT CORRECTLY REPRESENTS ALL EXTERIOR BOUNDARIES OF THE SURVEYED LAND.

WISCONSIN KENNETH R. WOLF S-1421 SHEBOYGAN, WISCONSIN LAND SURVEYOR

Kenneth R. Wolf 6/1/2015
KENNETH R. WOLF DATE
REGISTRATION NUMBER: S-1421

THIS PLAT AND RELOCATION ORDER ARE APPROVED FOR THE WISCONSIN DEPARTMENT OF TRANSPORTATION, NORTHEAST REGION.

CURT VAN EREM 6-18-2015
PRINTED NAME SIGNATURE DATE

PRE_110

TRANSPORTATION PROJECT PLAT NO: 6525-06-21 - 4.17

PART OF THE SW 1/4 OF THE SE 1/4, AND PART OF THE SE 1/4 OF THE SW 1/4 OF SECTION 26, TOWNSHIP 13 NORTH, RANGE 20 EAST, TOWN OF SCOTT, SHEBOYGAN COUNTY, WISCONSIN.

RELOCATION ORDER STH 144, STH 28 - STH 57, SHEBOYGAN COUNTY

TO PROPERLY ESTABLISH, LAY OUT, WIDEN, ENLARGE, EXTEND, CONSTRUCT, RECONSTRUCT, IMPROVE, OR MAINTAIN A PORTION OF THE HIGHWAY DESIGNATED ABOVE, THE STATE OF WISCONSIN DEPARTMENT OF TRANSPORTATION DEEMS IT NECESSARY TO RELOCATE OR CHANGE SAID HIGHWAY AND ACQUIRE CERTAIN LANDS AND INTERESTS OR RIGHTS IN LANDS FOR THE ABOVE PROJECT.

TO EFFECT THIS CHANGE, PURSUANT TO AUTHORITY GRANTED UNDER SUBSECTIONS 84.02 (3), 84.09 AND 84.30, WISCONSIN STATUTES, THE WISCONSIN DEPARTMENT OF TRANSPORTATION HEREBY ORDERS THAT:

1. THAT PORTION OF SAID HIGHWAY AS SHOWN ON THIS PLAT IS LAID OUT AND ESTABLISHED TO THE LINES AND WIDTHS AS SO SHOWN FOR THE ABOVE PROJECT.
2. THE LANDS OR INTERESTS OR RIGHTS IN LANDS AS SHOWN ON THIS PLAT ARE REQUIRED BY THE DEPARTMENT FOR THE ABOVE PROJECT AND SHALL BE ACQUIRED IN THE NAME OF THE STATE OF WISCONSIN, PURSUANT TO THE PROVISIONS OF SECTION 84.09 (1) OR (2), WISCONSIN STATUTES.

2004999
SHEBOYGAN COUNTY WI
RECORDED ON
06/24/2015 11:09 AM
ELLEN R. SCHLEICHER
REGISTER OF DEEDS
PLAT FEE: 25.00
Cashier ID: 9
Vol.: 1Page(s): 164

RESERVED FOR REGISTER OF DEEDS
PROJECT NUMBER 6525-06-21-4.17
AMENDMENT NO:___

SCHEDULE OF LANDS & INTERESTS REQUIRED

OWNER'S NAMES ARE SHOWN FOR REFERENCE PURPOSES ONLY AND ARE SUBJECT TO CHANGE PRIOR TO TRANSFER OF LAND AND INTERESTS TO THE WISCONSIN DEPARTMENT OF TRANSPORTATION.

PARCEL NUMBER	OWNER (S)	INTEREST REQUIRED	SQUARE FOOTAGE REQUIRED NEW	EXISTING	TOTAL	T.L.E. S.F.	P.L.E. S.F.
2	GERALD H. ARNDT & PATRICIA A. ARNDT	FEE & TLE	2736	6360	9096	495	-----

UTILITY INTERESTS REQUIRED

UTILITY NUMBER	OWNER (S)	INTEREST REQUIRED
200	FRONTIER COMMUNICATIONS	RELEASE OF RIGHTS
201	WE ENERGIES (ELECTRIC)	RELEASE OF RIGHTS

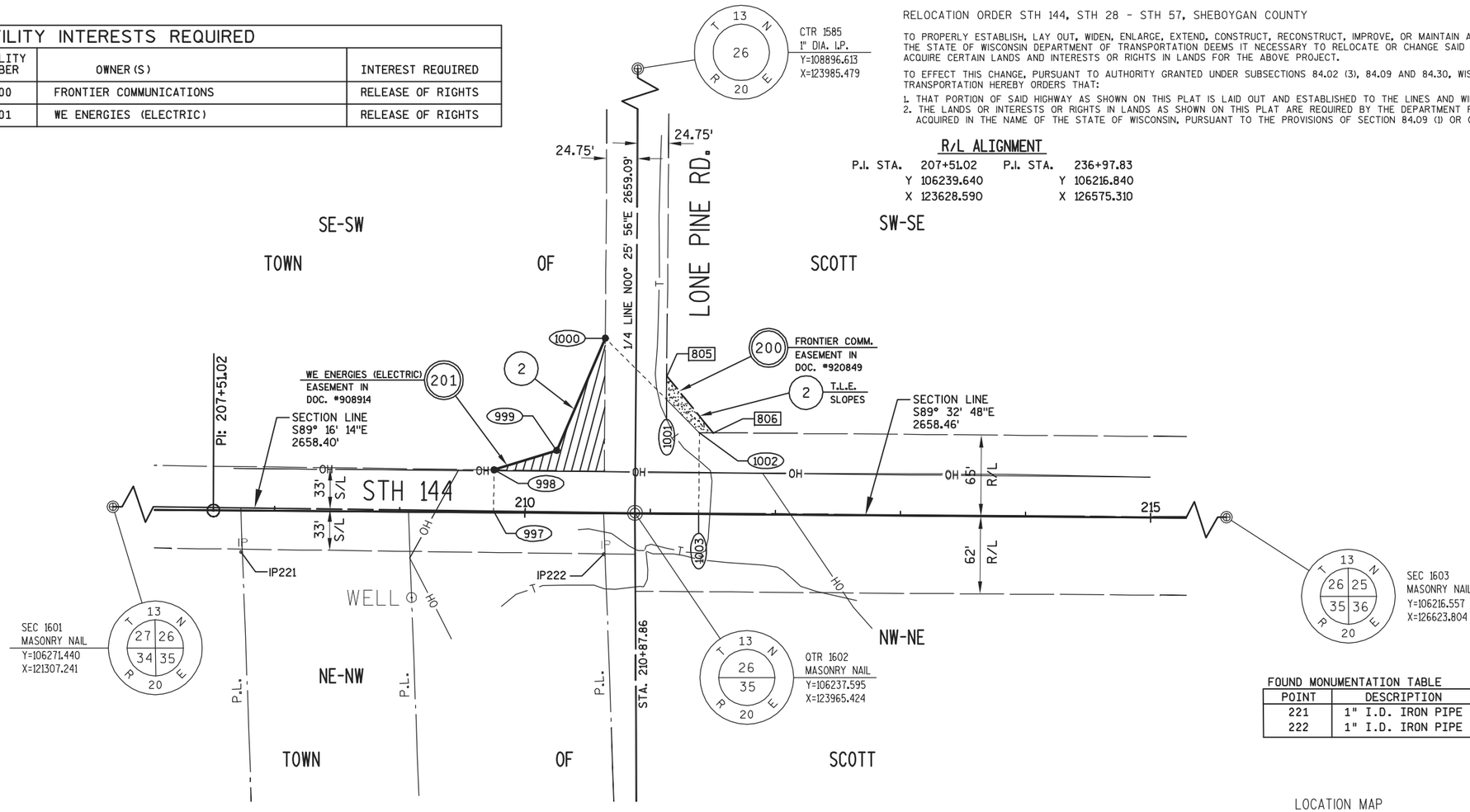

FOUND MONUMENTATION TABLE

POINT	DESCRIPTION	STATION	OFFSET
221	1" I.D. IRON PIPE	207+73.28	33.095 R
222	1" I.D. IRON PIPE	210+63.31	32.656 R'

RIGHT OF WAY STATION, OFFSET AND COORDINATE TABLE

POINT	STATION	OFFSET	Y	X
805	211+12.59	110.00 L	106346.839	123990.999
806	211+50.00	65.00 L	106301.551	124028.061
997	209+74.84	1.13 L	106239.034	123852.407
998	209+75.00	34.13 L	106272.031	123852.827
999	210+25.00	50.00 L	106287.519	123902.949
1000	210+63.09	140.00 L	106377.221	123941.726
1001	211+12.60	91.39 L	106328.228	123990.858
1002	211+38.86	65.00 L	106301.637	124016.918
1003	211+38.85	0.55 L	106237.191	124016.408
1602	210+87.86	0.56 L	106237.595	123965.424
1603	237+46.33	0.22 L	106216.557	126623.804

RIGHT OF WAY COURSE TABLE

FROM - TO	BEARING	DISTANCE
1602 - 997	N89°16'14"W	113.03'
997 - 998	N00°43'46"E	33.00'
998 - 999	N72°49'44"E	52.46'
999 - 1000	N23°22'42"E	97.73'
1000 - 1001	S45°04'51"E	69.39'
1001 - 1002	S44°25'21"E	37.23'
1002 - 1003	S00°27'12"W	64.45'
1003 - 1602	N89°32'48"W	50.99'

EXISTING R/W REFERENCE TABLE

ROAD OR STREET	BASIS OF EXISTING R/W
STH 144	STATE AID PROJ. 2100
STH 144	TOWN ROAD RECORDS
LONE PINE RD.	TOWN ROAD RECORDS

GN

SCALE, FEET
0 50 100

SHEET LOCATION
T 13 N, R 20 E

LOCATION MAP
SHEBOYGAN COUNTY

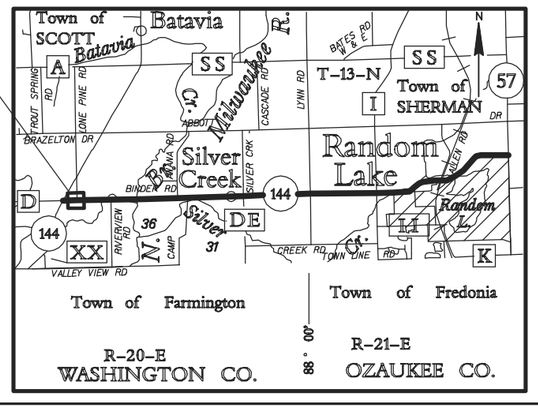

FOR ADDITIONAL INFORMATION REFER TO THE TITLE SHEET, RECORDED IN THE OFFICE OF REGISTER OF DEEDS IN SHEBOYGAN COUNTY AS SHEET 2 OF 2 OF DOCUMENT NO. 2002962 AND FILED IN VOL. 1, PAGE 145.

PREPARED BY: AECOM
4135 TECHNOLOGY PARKWAY
SHEBOYGAN, WI 53083
T 920-458-8711 WWW.AECOM.COM

I, KENNETH R. WOLF, PROFESSIONAL LAND SURVEYOR, HEREBY CERTIFY THAT IN FULL COMPLIANCE WITH THE PROVISIONS OF SECTION 84.095 OF THE WISCONSIN STATUTES AND UNDER THE DIRECTION OF THE DEPARTMENT OF TRANSPORTATION, I HAVE SURVEYED AND MAPPED TRANSPORTATION PROJECT PLAT 6525-06-21-4.17 AND THAT SUCH PLAT CORRECTLY REPRESENTS ALL EXTERIOR BOUNDARIES OF THE SURVEYED LAND.

WISCONSIN KENNETH R. WOLF S-1421 SHEBOYGAN, WISCONSIN LAND SURVEYOR

Kenneth R. Wolf 6/1/2015
KENNETH R. WOLF DATE
REGISTRATION NUMBER: S-1421

THIS PLAT AND RELOCATION ORDER ARE APPROVED FOR THE WISCONSIN DEPARTMENT OF TRANSPORTATION, NORTHEAST REGION.

CURT VAN EREM 6-18-2015
PRINTED NAME SIGN DATE

PRE_111

FILE NAME : P:\60301457\900-WORKINGDOCS-CAD\SHEETS\040117_RP.DWG
APPRAISAL PLAT DATE : ----------

PLOT DATE : 6/1/2015 4:55 PM PLOT BY : LAHAYE, CHRIS PLOT NAME : 040117_RP.DWG_

BENCH MARKS

NO.	STA	DESCRIPTION	ELEV.
621	201+24	57'LT RR SPIKE PPOL#06-02330 NE QUAD STH 144 & STH 28	890.88

PI STATION = 20+89.65
PI X,Y = 123960.03, 106324.42
DELTA = 9°40'47"
DEGREE = 12°37'03"
TANGENT = 38.45
LENGTH = 76.72
RADIUS = 454.10
PC STATION = 20+51.20
PT STATION = 21+27.91

BEGIN PROJECT 6525-06-71
STA 200+44

STH 28

STH 144

EXISTING R/W

PI 207+51.02

MODIFIED TYPE D INTERSECTION

PT 21+99.97

LONE PINE ROAD

SLOPE INTERECEPTS

R/W LINE

PC 20+64.70

TLE

STA 20+96
SAWING ASPHALT REQ'D

STA 20+48
1-18"x98' CPCS CLASS III

SLOPE INTERCEPTS

BEGIN RESURFACING
STA 201+00
SAWING ASPHALT REQ'D

STA 200+00 STH 144 =
STA 163+84 STH 28

STA 20+26
REMOVE EXISTING 18" CULVERT PIPE

STA 210+95.52 STH 144 =
STA 20+00 LONE PINE ROAD

BENCH MARKS

NO.	STA	DESCRIPTION	ELEV.
620	224+00	RR SPIKE PPOL#45-3, 30FT N OF ℄ STH 144, TPED 1000 FT WEST OF MINK RIVER	824.17

EXISTING R/W

STH 144

EXISTING R/W

PROJECT NO: 6525-06-71	HWY: STH 144	COUNTY: SHEBOYGAN	PLAN	SHEET E

FILE NAME : F:\d3_652506\050201_pn.DGN PLOT DATE : 31-AUG-2016 12:41 PLOT BY : dotmzc PLOT NAME : 050201pn PLOT SCALE : 100:1
WISDOT/CADDS SHEET 44

BENCH MARKS

NO.	STA	DESCRIPTION	ELEV.
618	237+56	RR SPIKE PPOL *68-27666, 30FT N OF ℄ STH 144 & 5FT W OF EXTENDED ℄ OF RIVERVIEW RD.	819.62
619	233+95	18' RT, ALUM CAP, SW WING WALL BOX CULVERT, STR B-58-147-81 STH 144 OVER MINK RIVER	816.80
619A	232+04	RR SPIKE PPOL *68-27663, 33FT N OF ℄ 300FT± W OF MINK CREEK AND 15FT E OF A FE	815.14

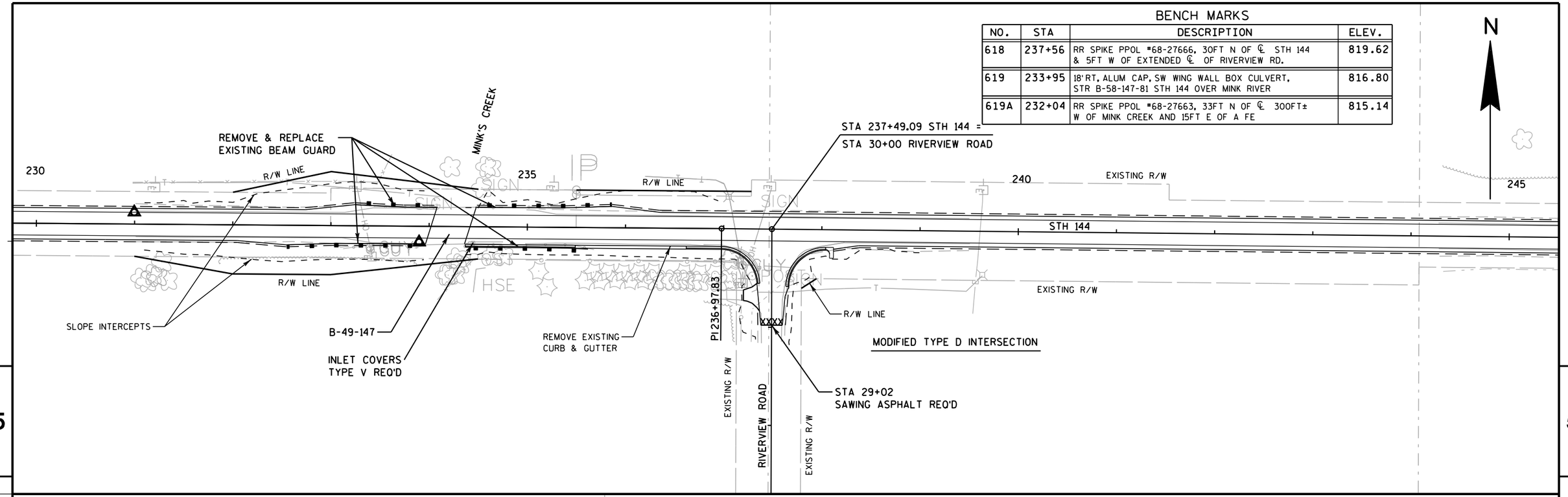

BENCH MARKS

NO.	STA	DESCRIPTION	ELEV.
616	257+23	18' RT, ALUM CAP, SW WING WALL BOX CULVERT, STR B-58-143-91 OVER N BRANCH MILWAUKEE RIVER	810.25
617	250+65	18' RT, ALUM CAP, SW WING WALL BOX CULVERT, STR B-58-144-91 & 500FT W N BRANCH MILWAUKEE RIVER	808.41

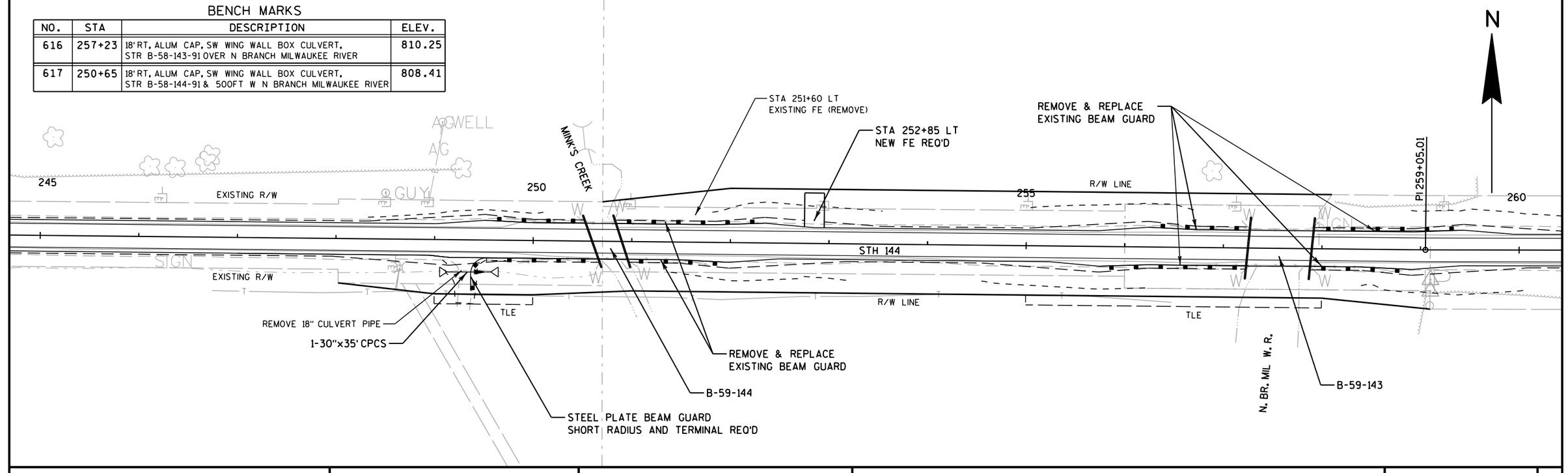

PROJECT NO: 6525-06-71	HWY: STH 144	COUNTY: SHEBOYGAN	PLAN	SHEET E

FILE NAME : F:\d3_652506\050202_pn.dgn PLOT DATE : 31-AUG-2016 12:41 PLOT BY : dotmzc PLOT NAME : 050202 pn PLOT SCALE : 100:1
WISDOT/CADDS SHEET 44

BENCH MARKS

NO.	STA	DESCRIPTION	ELEV.
NGS 7498	266+29	26' RT. DISK IN CONCRETE POST	808.65

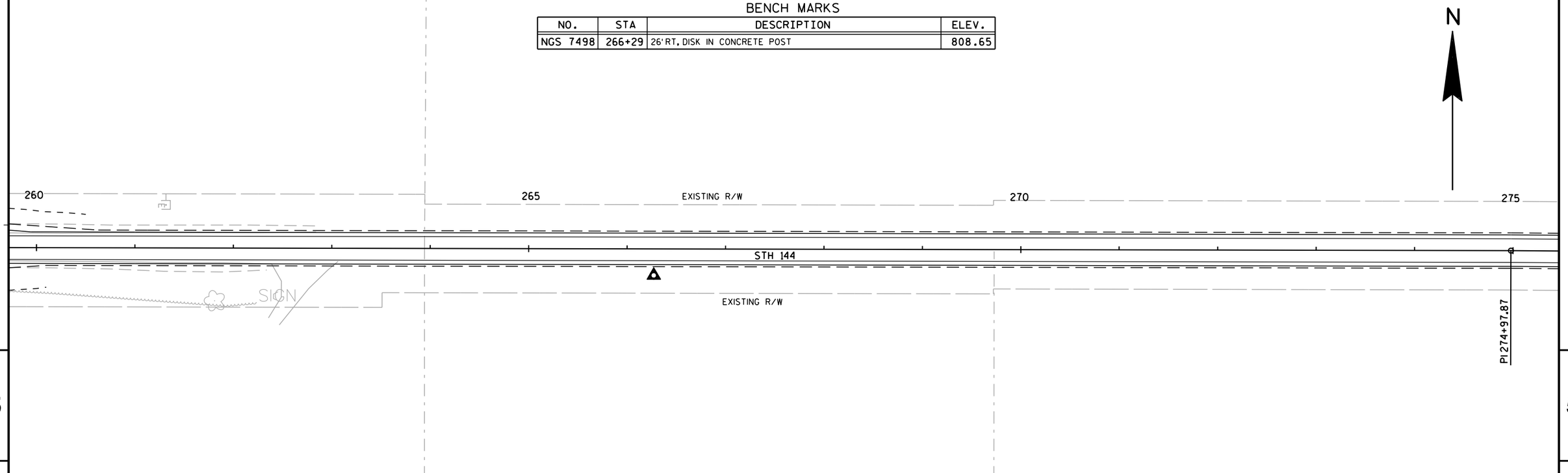

BENCH MARKS

NO.	STA	DESCRIPTION	ELEV.
615	290+28	33' LT, RR SPIKE IN PPOL#68-29167 NW QUAD STH 144 & CAMP ANAWA RD	821.27

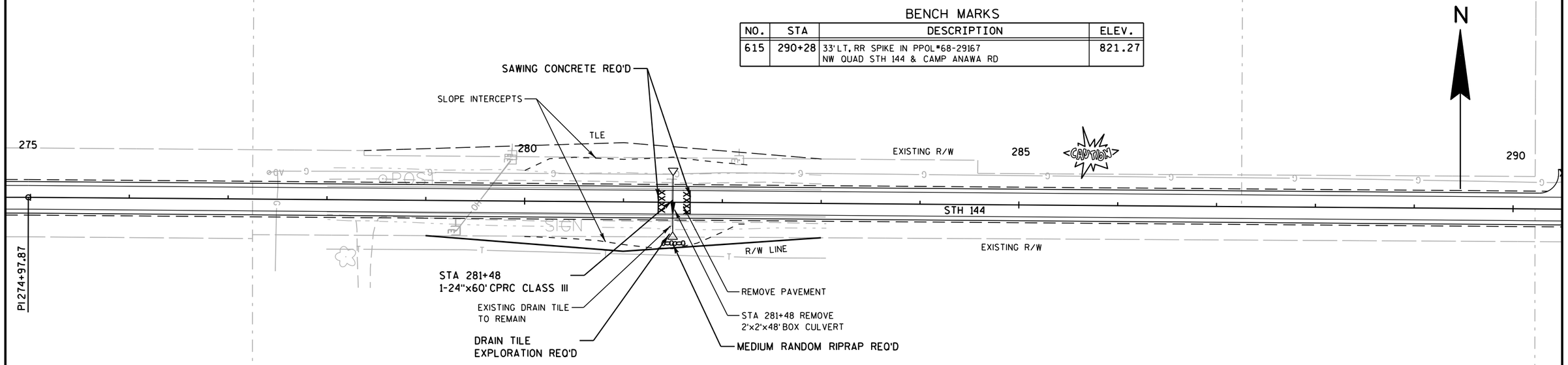

PROJECT NO: 6525-06-71	HWY: STH 144	COUNTY: SHEBOYGAN	PLAN	SHEET	E

PRE_114

FILE NAME : F:\d3_652506\050203_pn.dgn PLOT DATE : 31-AUG-2016 12:42 PLOT BY : dotmzc PLOT NAME : 050203 pn PLOT SCALE : 100:1

WISDOT/CADDS SHEET 44

PI STATION = 296+65.00
PI X,Y = 132542.29, 106173.86
DELTA = 1°07'08"
DEGREE = 0°29'11"
TANGENT = 115.04
LENGTH = 230.08
RADIUS = 11782.87
PC STATION = 295+49.96
PT STATION = 297+80.04
∠ = 181°07'08"
S.E. = NC

BENCH MARKS

NO.	STA	DESCRIPTION	ELEV.
615	290+28	33'LT, RR SPIKE PPOL#68-29167 NW QUAD STH 144 & AWANA RD	821.27

CAMP ANAWA (NORTH)
STA 40+40
SAWING ASPHALT REQ'D
290
EXISTING R/W
295
STH 144
EXISTING R/W
STA 290+55.18 STH 144 =
STA 40+00 CAMP ANAWA (NORTH)
PC 295+49.96
TYPE C INTERSECTION
PT 297+80.04
CAMP ANAWA (SOUTH)
SAWING CONCRETE REQ'D
REMOVE PAVEMENT
STA 299+00 REMOVE
2'x2'x49' BOX CULVERT
SAWING CONCRETE REQ'D
CAUTION
300
STA 301+16 REMOVE
5'x3'x48' BOX CULVERT
REMOVE PAVEMENT
SAWING CONCRETE REQ'D
CONCRETE DRIVEWAY
6-INCH
305
STA 299+00
1-30"x56' CPRC
MEDIUM RANDOM RIPRAP REQ'D
STA 298+63.39 STH 144 =
STA 60+00 CAMP ANAWA (SOUTH)
RESURFACE WAYSIDE
STA 59+50
SAWING ASPHALT REQ'D
EXISTING R/W
STA 301+16
1-43"x68"x76' CPRCHE CLASS III
SKEW 5°-23'-00" LHF
MEDIUM RANDOM RIPRAP REQ'D
REMOVE & REPLACE
EXISTING BEAM GUARD

BENCH MARKS

NO.	STA	DESCRIPTION	ELEV.
614	317+11	23'LT, RR SPIKE PPOL#68-32774 NE QUAD STH 144 & SCHROETER RD	855.63

SAWING CONCRETE REQ'D
EXISTING R/W
305
TLE
EXISTING R/W
310
TLE
STH 144
CAUTION
EXISTING R/W
SLOPE INTERCEPTS
PI 312+69.70
MEDIUM RANDOM RIPRAP
315
TLE
TLE
MEDIUM RANDOM RIPRAP
REMOVE PAVEMENT
(TYP)
SAWING CONCRETE REQ'D
(TYP)
PC 72+02.09
SCHROETER RD
STA 71+36
SAWING ASPHALT REQ'D
ASPHALTIC FLUME
DRAINAGE EASEMENT
DOCUMENT #582370
R/W LINE
MODIFIED TYPE D INTERSECTION
TLE
320
EXISTING R/W
STA 316+68.00 STH 144 =
STA 70+00 SCHROETER ROAD

PROJECT NO: 6525-06-71	HWY: STH 144	COUNTY: SHEBOYGAN	PLAN	SHEET E

FILE NAME : F:\d3_652506\050204_pn.dgn PLOT DATE : 31-AUG-2016 12:42 PLOT BY : dotmzc PLOT NAME : 050204 pn PLOT SCALE : 100:1

BENCH MARKS

NO.	STA	DESCRIPTION	ELEV.
613	334+70	RR SPIKE PPOL*E58-17449, 25FT N OF ℄ STH 144, IN FRONT OF SILVER CREEK FIRE DEPT	921.81

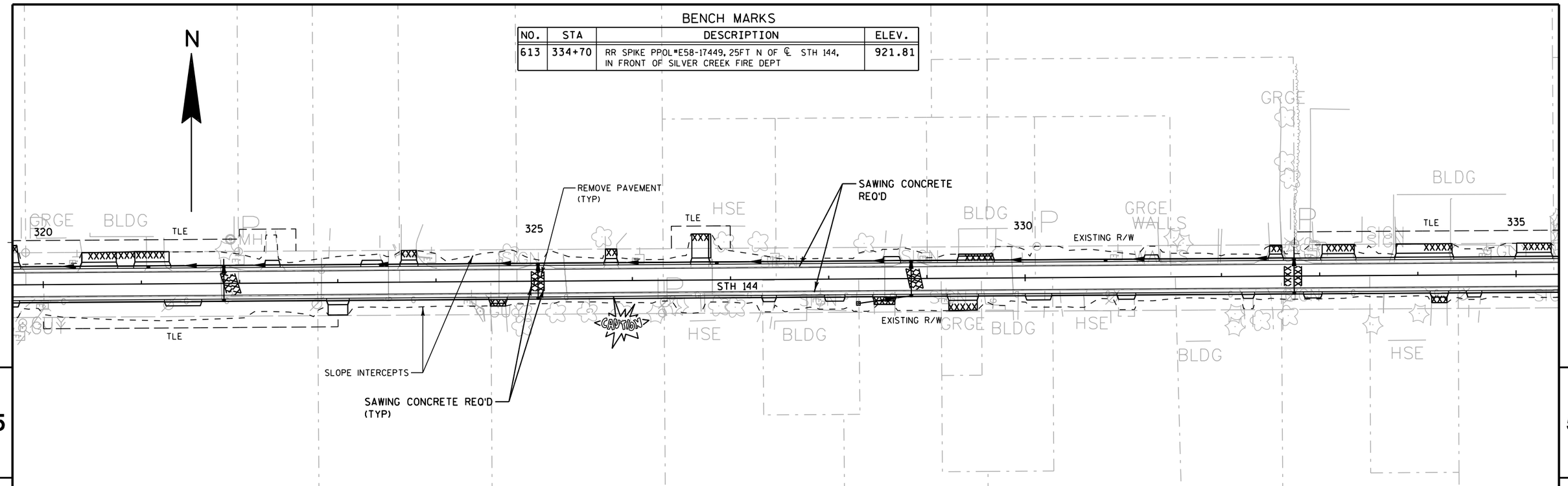

BENCH MARKS

NO.	STA	DESCRIPTION	ELEV.
612	343+60	25' LT, RR SPIKE PPOL*03-09472, NE QUAD STH 144 & SILVER CREEK - CASCADE RD	909.20
NGS 7499	349+83	31' LT, DISK IN CONCRETE POST	886.32

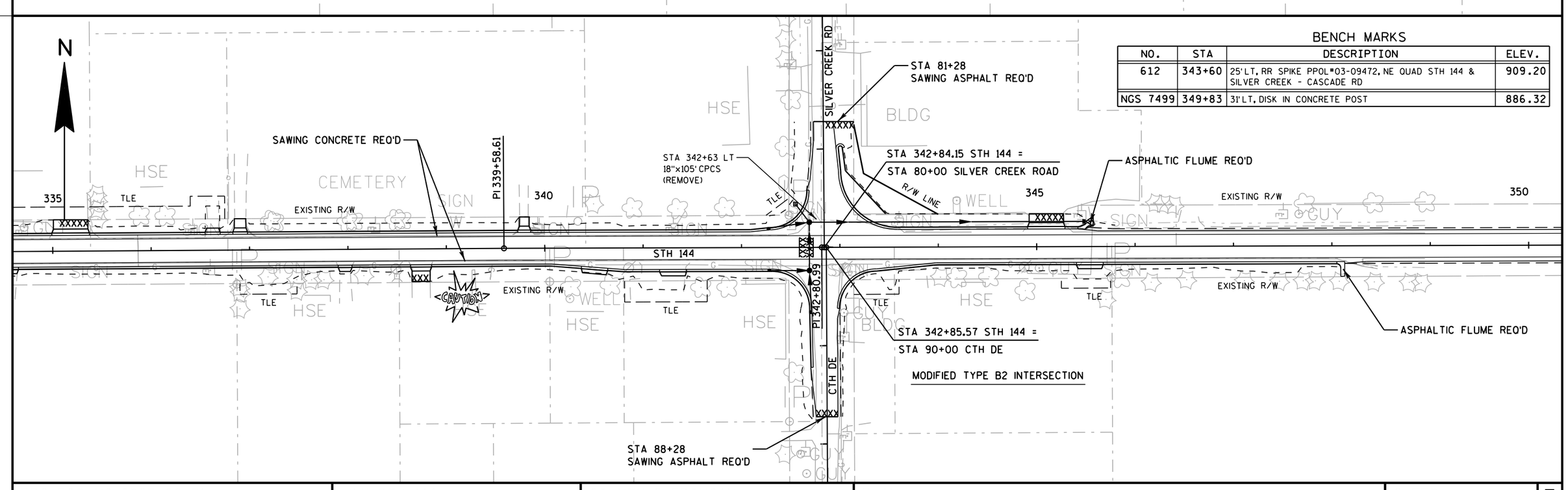

PROJECT NO: 6525-06-71	HWY: STH 144	COUNTY: SHEBOYGAN	PLAN	SHEET E

FILE NAME : F:\d3_652506\050205_pn.dgn PLOT DATE : 31-AUG-2016 12:42 PLOT BY : dotmzc PLOT NAME : 050205 pn PLOT SCALE : 100:1

BENCH MARKS

NO.	STA	DESCRIPTION	ELEV.
611	358+30	CHISELED SQUARE NW WING WALL OF BOX CULVERT, 20FT EAST OF PPOL#E66-10472, AND 150OFT EAST OF CTH DE	879.80
611A	358+10	RR SPIKE PPOL#E66-10472, 33FT± NORTH ℄ STH 144 AND 20FT WEST OF BOX CULVERT	876.64

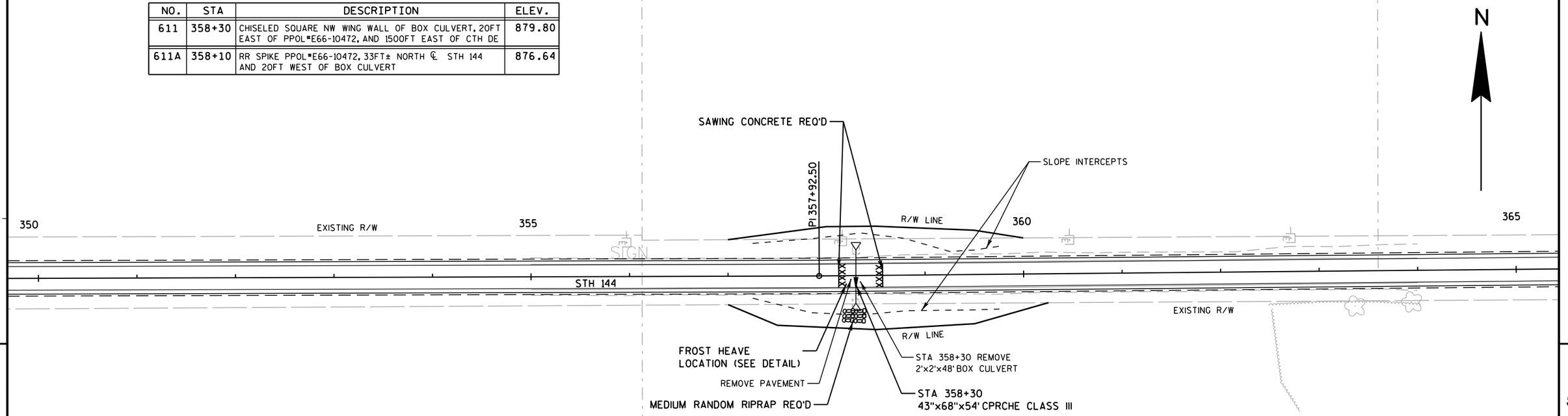

5

5

BENCH MARKS

NO.	STA	DESCRIPTION	ELEV.
610	376+99	RR SPIKE PPOL#45-3, 1900FT± WEST OF LYNN RD 30FT N ℄ STH 144 & ACROSS FROM HSE# 6247	912.14

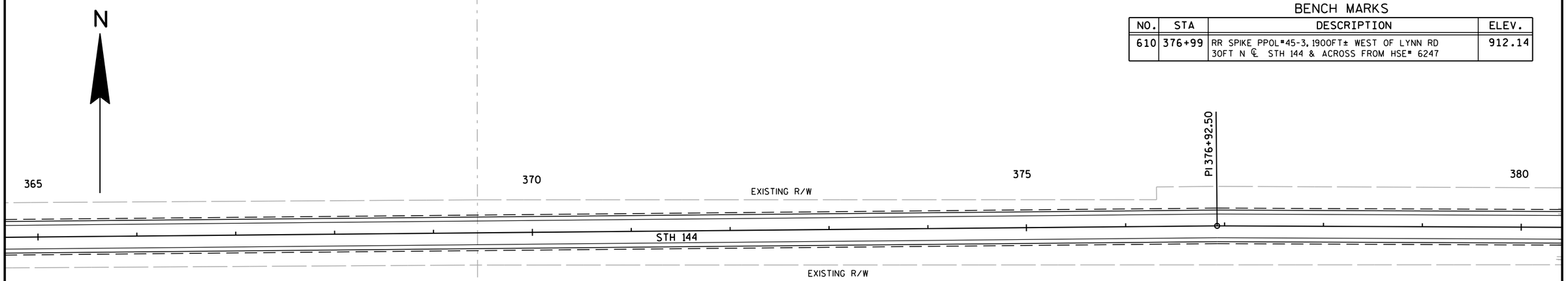

PROJECT NO: 6525-06-71	HWY: STH 144	COUNTY: SHEBOYGAN	PLAN	SHEET	E

PRE_117

FILE NAME : F:\d3_652506\050206_pn.dgn PLOT DATE : 31-AUG-2016 12:42 PLOT BY : dotmzc PLOT NAME : 050206 pn PLOT SCALE : 100:1

BENCH MARKS

NO.	STA	DESCRIPTION	ELEV.
609	394+19	30' LT, RR SPIKE PPOL*66-10462, 150FT± W OF LYNN RD	928.33

N

EP 102

STA 382+87
2-48"x60' CPRC
CONCRETE MASONRY ENDWALL REQ'D (TYP)

STA 382+87 REMOVE
6'x4'x45' BOX CULVERT

R/W LINE

REMOVE PAVEMENT

380

385

390

395

PI 393+92.54

EXISTING R/W

STH 144

EXISTING R/W

R/W LINE

MEDIUM RANDOM RIPRAP REQ'D

SAWING CONCRETE REQ'D

5

5

BENCH MARKS

NO.	STA	DESCRIPTION	ELEV.
NGS 7500	407+96	30' RT, DISK IN CONCRETE POST	908.94

N

EP 102+10.85

LYNN ROAD

STA 101+59
SAWING ASPHALT REQ'D

TYPE D INTERSECTION

STA 395+98.31 STH 144 =
STA 100+00 LYNN ROAD

ASPHALTIC
FLUME

ASPHALTIC FLUME

395 R/W LINE

R/W LINE

400

EXISTING R/W

TLE

SAWING CONCRETE REQ'D
(TYP)

405

410

STH 144

R/W LINE

R/W LINE

SLOPE INTERCEPTS

EXISTING R/W

TLE

REMOVE PAVEMENT
(TYP)

STA 403+27 REMOVE
2'x2'x44' BOX CULVERT

STA 403+27
24"x38"x42' CPRCHE CLASS IV

PI 409+92.54

ASPHALTIC
FLUME

STA 99+73
REMOVE PIPE

FROST HEAVE LOCATION
STA 396+04 (SEE DETAIL)

STA 99+56
19"x30"x80' CPRCHE CLASS IV

STA 98+42
SAWING ASPHALT REQ'D

PROJECT NO: 6525-06-71	HWY: STH 144	COUNTY: SHEBOYGAN	PLAN	SHEET	E

PRE_118

FILE NAME : F:\d3_652506\050207_pn.dgn PLOT DATE : 31-AUG-2016 12:42 PLOT BY : dotmzc PLOT NAME : 050207 pn PLOT SCALE : 100:1

WISDOT/CADDS SHEET 44

BENCH MARKS

NO.	STA	DESCRIPTION	ELEV.
607	423+98	24'LT, CHISLED SQUARE & PAINT MARK, NW WING WALL BOX CULVERT .5MI WEST OF CTH I & 90FT EAST OF PE 5894	883.54
607A	422+33	RR SPIKE PPOL "E66-10273, 36FT± NORTH ℄ STH 144, 75FT± WEST PE FIRE "5894	884.70
608	411+58	RR SPIKE PPOL "E66-10293, 30FT NORTH ℄ STH 144 AND 800FT EAST OF PE FIRE "W6043	908.47

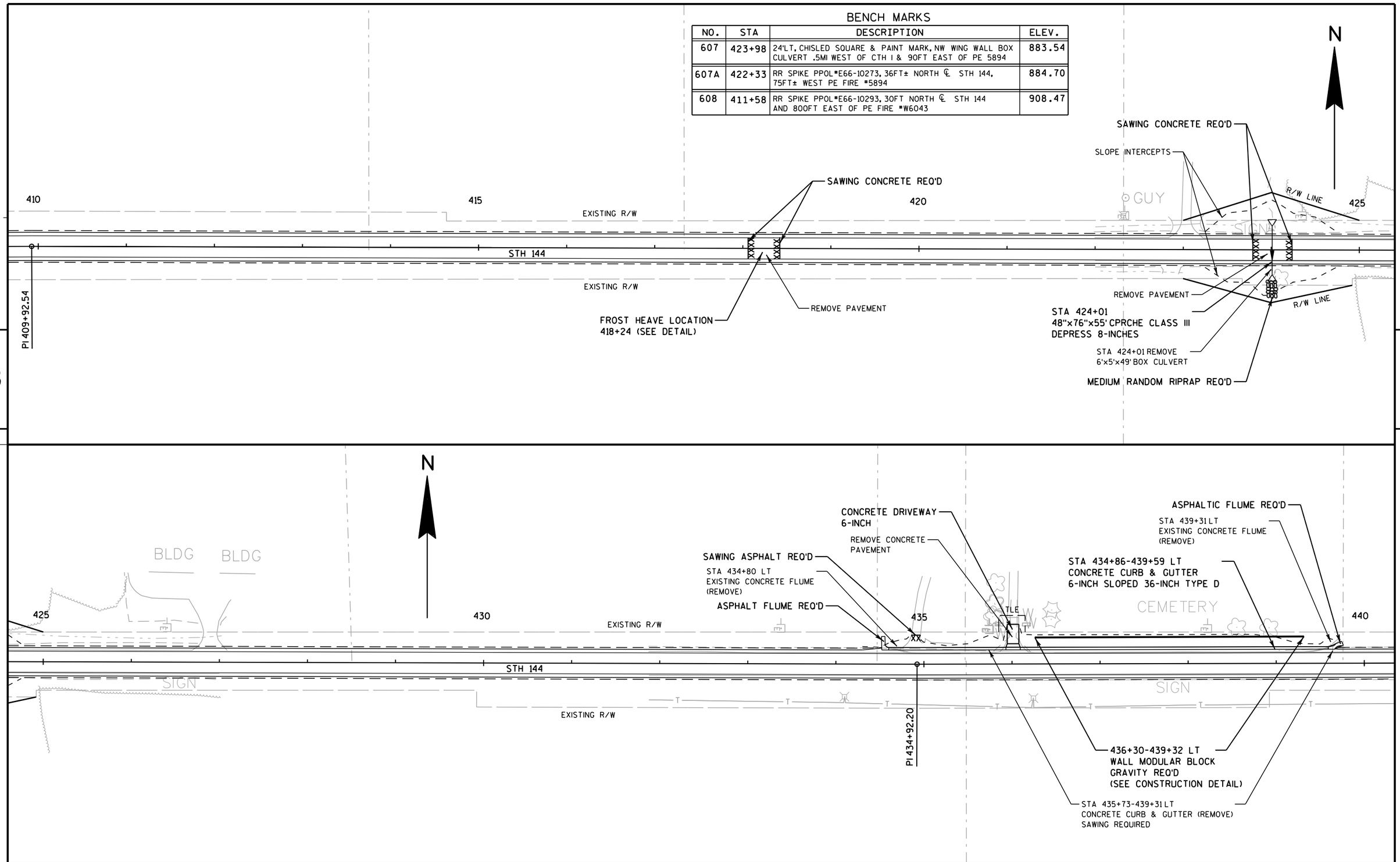

PROJECT NO: 6525-06-71	HWY: STH 144	COUNTY: SHEBOYGAN	PLAN	SHEET E

PRE_119

BENCH MARKS

NO.	STA	DESCRIPTION	ELEV.
605A	464+52	RR SPIKE PPOL*86-12209, 34FT S OF ℄ STH 144, & 50FT± WEST OF EXTENDED ℄ PE FIRE *5574 & 5578	865.04
606	488+21	38' LT, SPIKE PPOL*E66-10286, NW QUAD STH 144 & CTH I	875.95

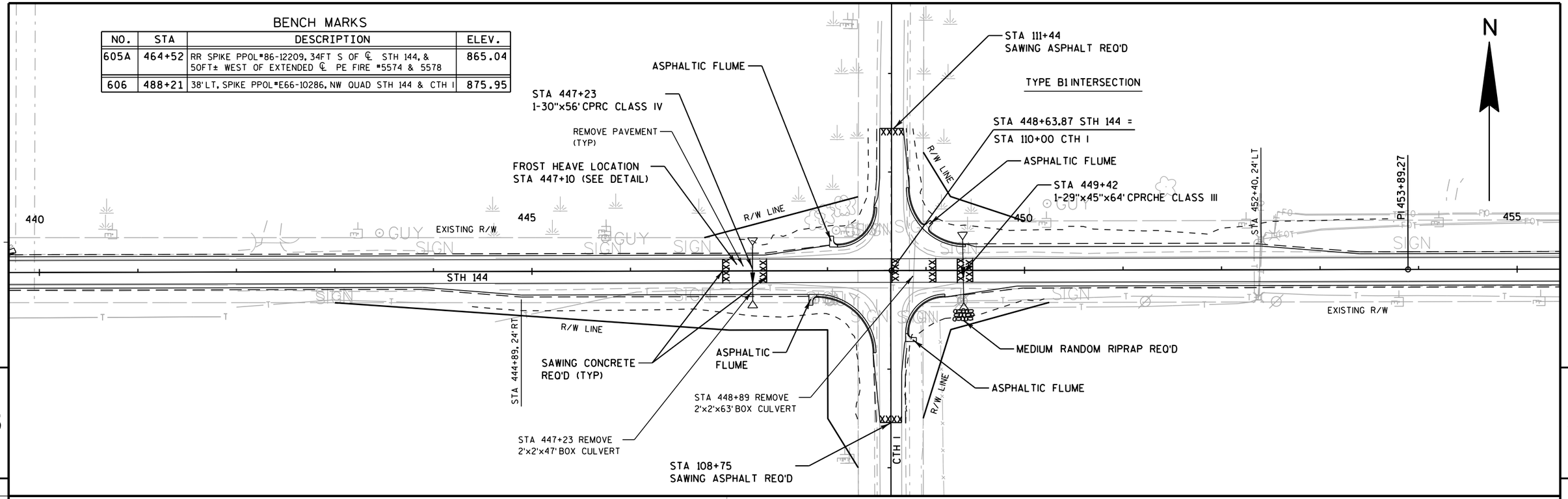

5

5

DRIVEWAY

PI STATION = 0+83.82
PI X,Y = 149330.46, 106317.64
DELTA = 49°01'22"
DEGREE = 65°11'52"
TANGENT = 40.07'
LENGTH = 75.19'
RADIUS = 87.88'
PC STATION = 0+43.75
PT STATION = 1+18.94

DRIVEWAY

PI STATION = 1+56.84
PI X,Y = 149389.63, 106368.41
DELTA = 45°17'11"
DEGREE = 63°04'16"
TANGENT = 37.89'
LENGTH = 71.80'
RADIUS = 90.84'
PC STATION = 1+18.94
PT STATION = 1+90.74

BENCH MARKS

NO.	STA	DESCRIPTION	ELEV.
605	465+34	21' RT, ALUM CAP, SW WHEEL GUARD OF BOX CULVERT B-59-109-80 OVER SILVER CREEK 500FT± WEST CTH K	866.47

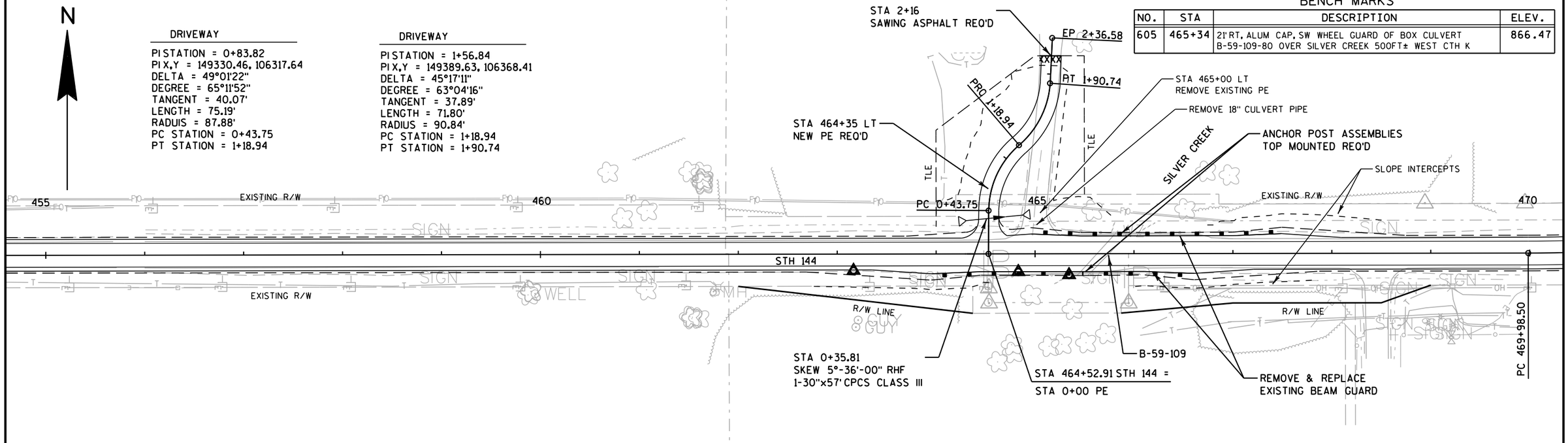

PROJECT NO: 6525-06-71	HWY: STH 144	COUNTY: SHEBOYGAN	PLAN	SHEET E

PRE_120

BENCH MARKS

NO.	STA	DESCRIPTION	ELEV.
604	475+10	50'LT, PAINT MARK ON FOOT BRACE OF E LEG OF TRANS TOWER 250FT± WEST OF CTH K & 20FT WEST OF FE	866.21

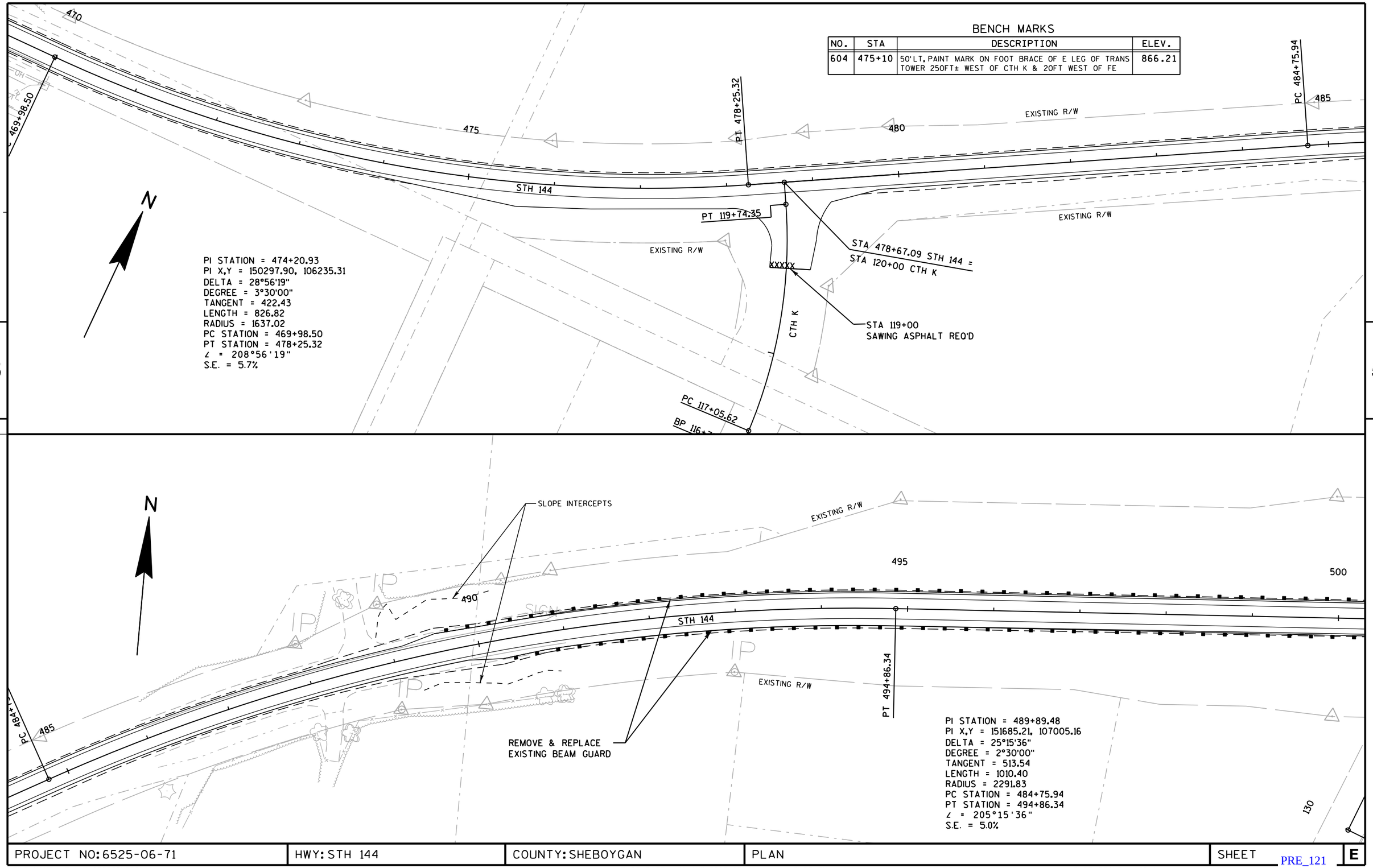

PROJECT NO: 6525-06-71	HWY: STH 144	COUNTY: SHEBOYGAN	PLAN	SHEET	E

FILE NAME : F:\d3_652506\050210_pn.dgn PLOT DATE : 31-AUG-2016 12:43 PLOT BY : dotmzc PLOT NAME : 050210 pn PLOT SCALE : 100:1

PRE_121

WISDOT/CADDS SHEET 44

PI 134+06.16
PC 501+17.67
500
RR TRACKS
ALLEN RD
STH 144
B-59-104
STA 501+30.99 STH 144 =
STA 132+71.02 ALLEN ROAD
EXISTING R/W
SLOPE INTERCEPTS
REMOVE & REPLACE
EXISTING BEAM GUARD
505
PI 129+55.73
PT 129+35.23
PC 127+50.53
PI 127+02.53
BP 125+92.17
CARROLL ST
EXISTING R/W
STA 506+90.00 STH 144 =
STA 130+00 CARROLL STREET
STA 129+08
SAWING ASPHALT REQ'D
STEEL PLATE BEAM GUARD
SHORT RADUIS & TERMINAL REQ'D
130+00.00

PI STATION = 506+23.25
PI X,Y = 153332.10, 107113.59
DELTA = 22°27'33"
DEGREE = 2°15'00"
TANGENT = 505.58
LENGTH = 998.18
RADIUS = 2546.48
PC STATION = 501+17.67
PT STATION = 511+15.85
∠ = 202°27'33"
S.E. = 3.8%

STA 513+11
1-4'x3'x5' PRECAST BOX EXTENSION REQ'D
1-4'x3'x8' END SECTION REQ'D
MEDIUM RANDOM RIPRAP REQ'D
R/W LINE
CONCRETE COLLAR REQ'D
ASPHALTIC
FLUME REQ'D
515
510
CAUTION
PT 511+15.85
INSTALL BEAM GUARD
SLOPE INTERCEPTS
REMOVE EXISTING 18" PIPE
1-CPCS 18"x32' CLASS III REQ'D

BENCH MARKS

NO.	STA	DESCRIPTION	ELEV.
603	500+41	20'RT, ALUM CAP SW PARAPET WALL OF STR# B-59-104-80 STH 144 OVER RAILROAD TRACK	908.05

5

5

PI STATION = 520+78.57
PI X,Y = 154649.25, 107762.46
DELTA = 19°26'55"
DEGREE = 2°30'00"
TANGENT = 392.75
LENGTH = 777.94
RADIUS = 2291.83
PC STATION = 516+85.82
PT STATION = 524+63.76
∠ = 199°26'55"
S.E. = 3.7%

PC 516+85.82
515
520
STA 523+48.83 STH 144 =
STA 170+00 STARK ROAD
PT 524+63.76
525
530
STH 144
CAUTION
EXISTING R/W
EXISTING R/W
PT 169+72.79
STA 168+95
SAWING ASPHALT REQ'D
PC 168+98.95
BP 167+05.00
EXISTING R/W
STARK RD
EXISTING R/W

BENCH MARKS

NO.	STA	DESCRIPTION	ELEV.
602	524+09	27'RT, RR SPIKE LPOL#81-00862, SE QUAD STH 144 & STARK RD	906.58

PROJECT NO: 6525-06-71	HWY: STH 144	COUNTY: SHEBOYGAN	PLAN	SHEET	E

PRE_122

BENCH MARKS

NO.	STA	DESCRIPTION	ELEV.
601	532+95	RR SPIKE PPOL*74-6039, 30FT S OF ℄ STH 144 & 320FT WEST OF ENTRANCE TO ADVANCE CAST STONE	888.21

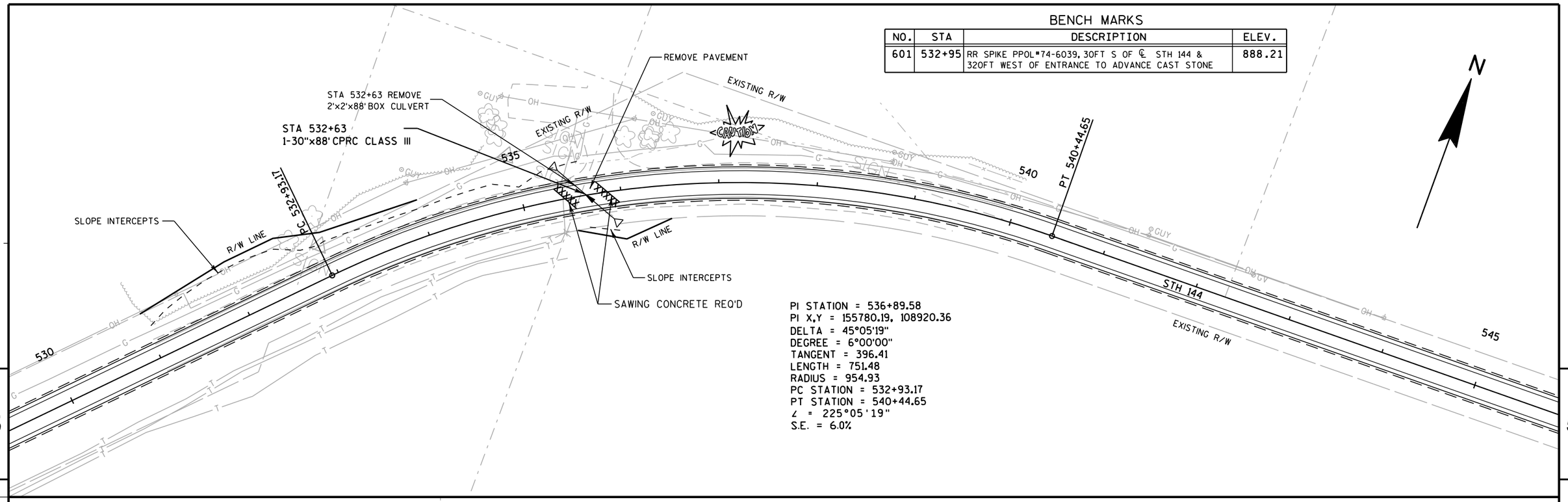

BENCH MARKS

NO.	STA	DESCRIPTION	ELEV.
600	560+91	36'RT, RR SPIKE LPOL*E61-8395, SW QUAD STH 57 & STH 144	916.38

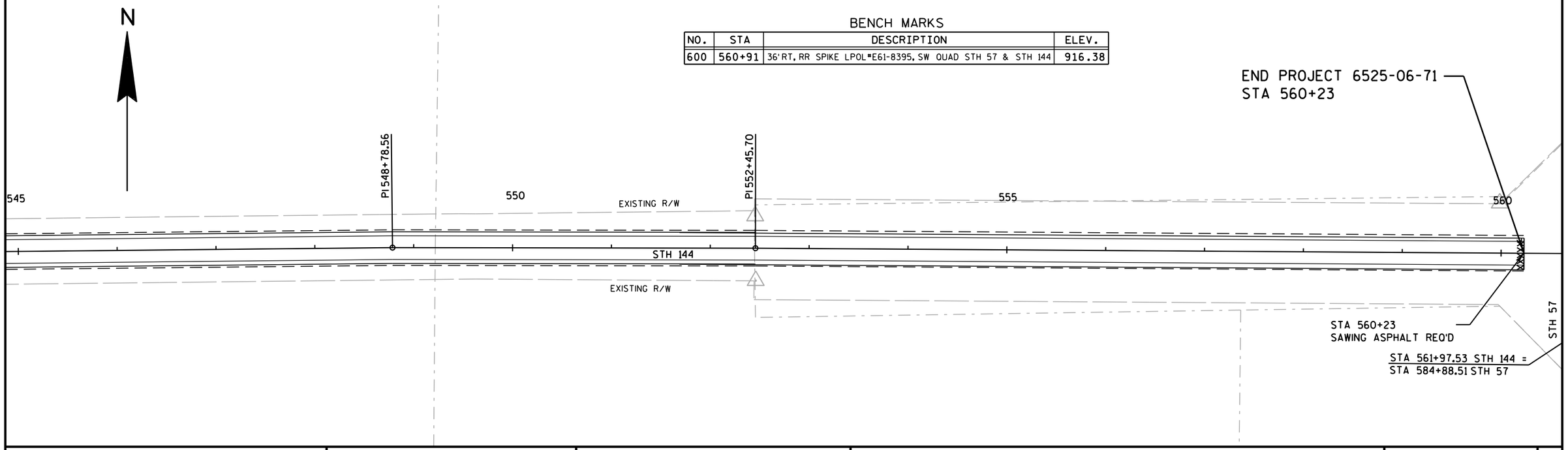

PROJECT NO: 6525-06-71	HWY: STH 144	COUNTY: SHEBOYGAN	PLAN	SHEET E

PRE_123

FILE NAME : F:\d3_652506\050212_pn.dgn PLOT DATE : 31-AUG-2016 12:43 PLOT BY : dotmzc PLOT NAME : 050212 pn PLOT SCALE : 100:1

WISDOT/CADDS SHEET 44

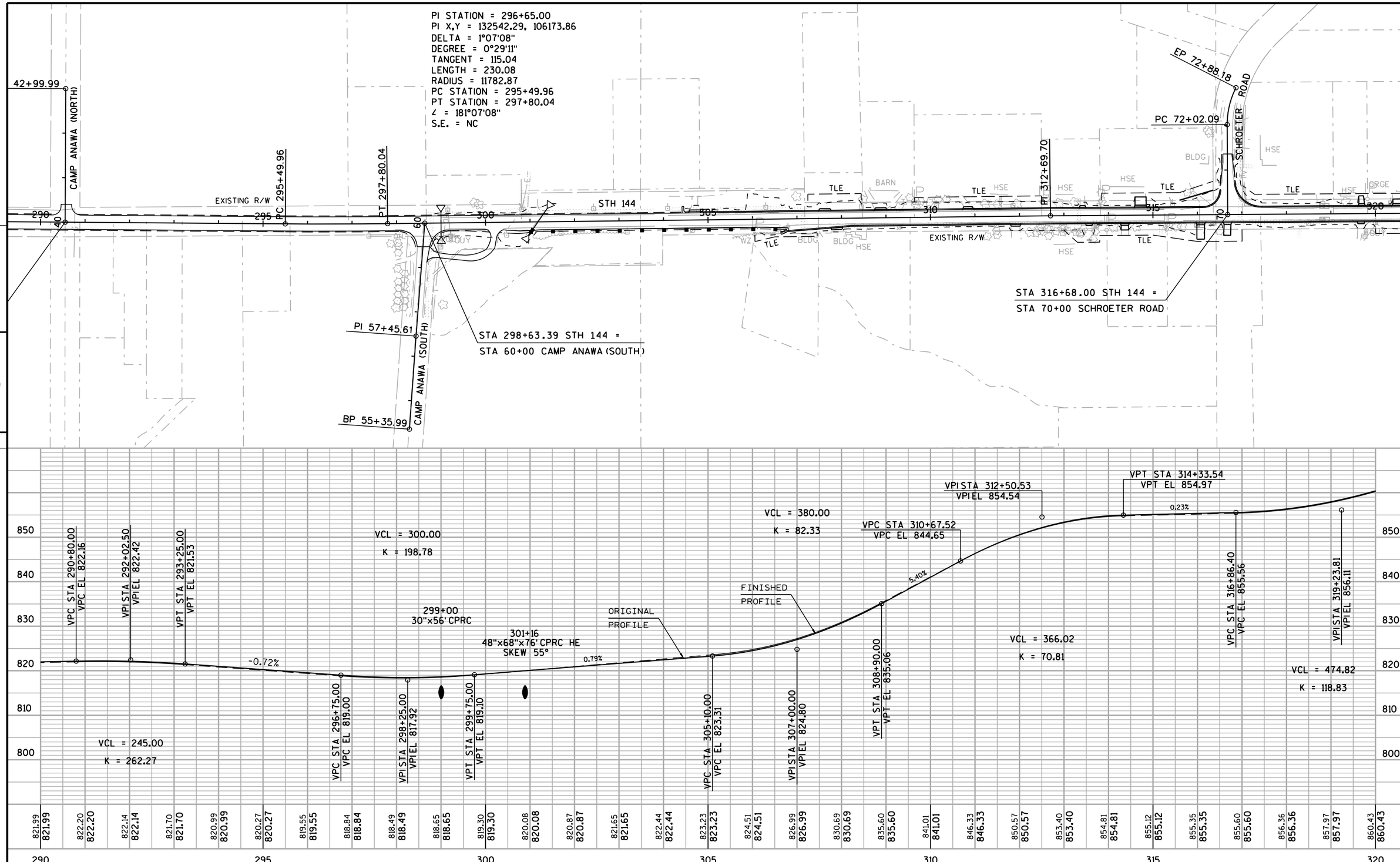

PROJECT NO:6525-06-71	HWY:STH 144	COUNTY:SHEBOYGAN	PLAN AND PROFILE	SHEET	E

FILE NAME : F:\d3_652506\050102_pp.dgn PLOT DATE : 27-JUL-2016 16:03 PLOT BY : dotmzc PLOT NAME : 050102 pp.i PLOT SCALE : 200:1 WISDOT/CADDS SHEET 40

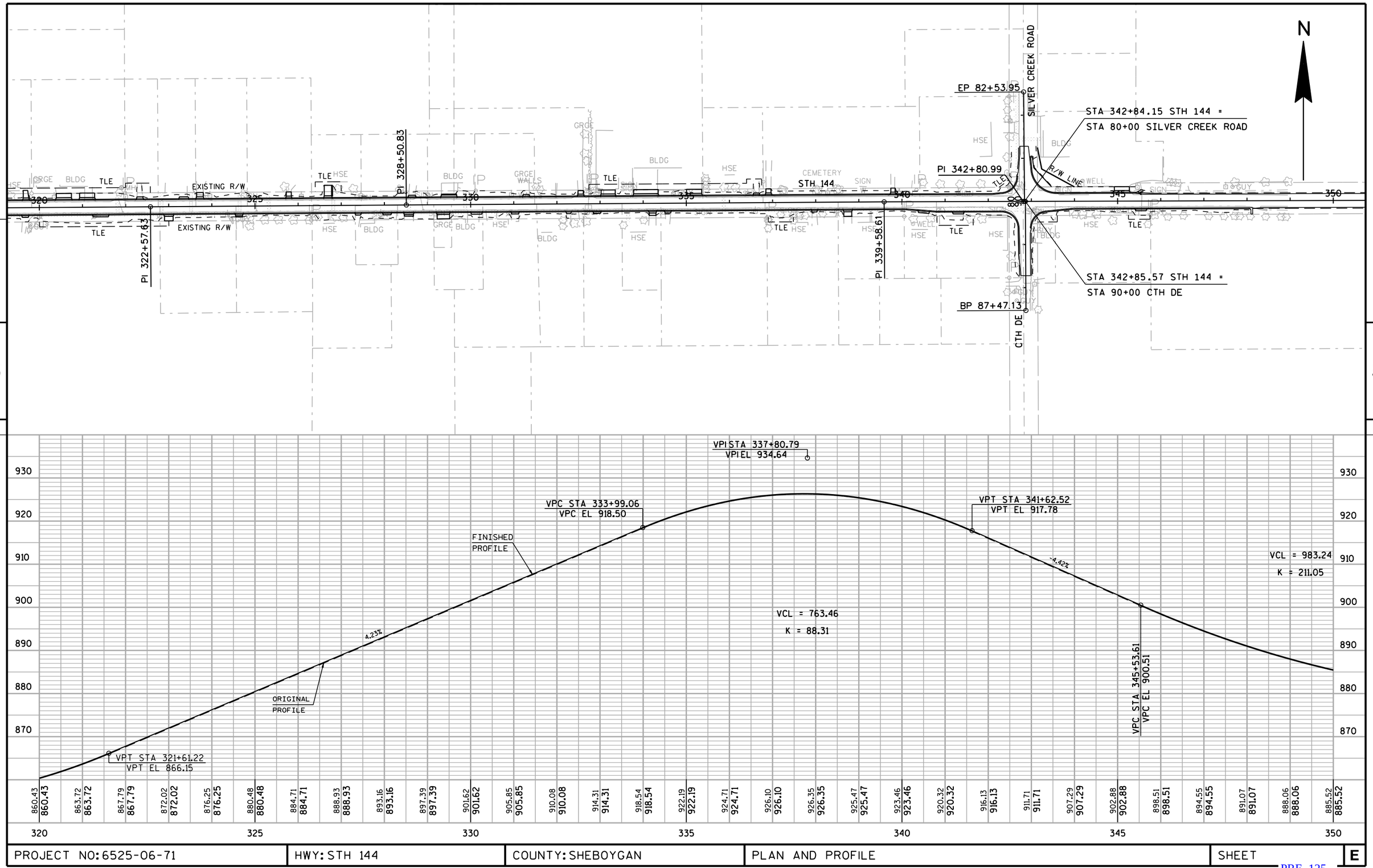

PROJECT NO: 6525-06-71	HWY: STH 144	COUNTY: SHEBOYGAN	PLAN AND PROFILE	SHEET	E

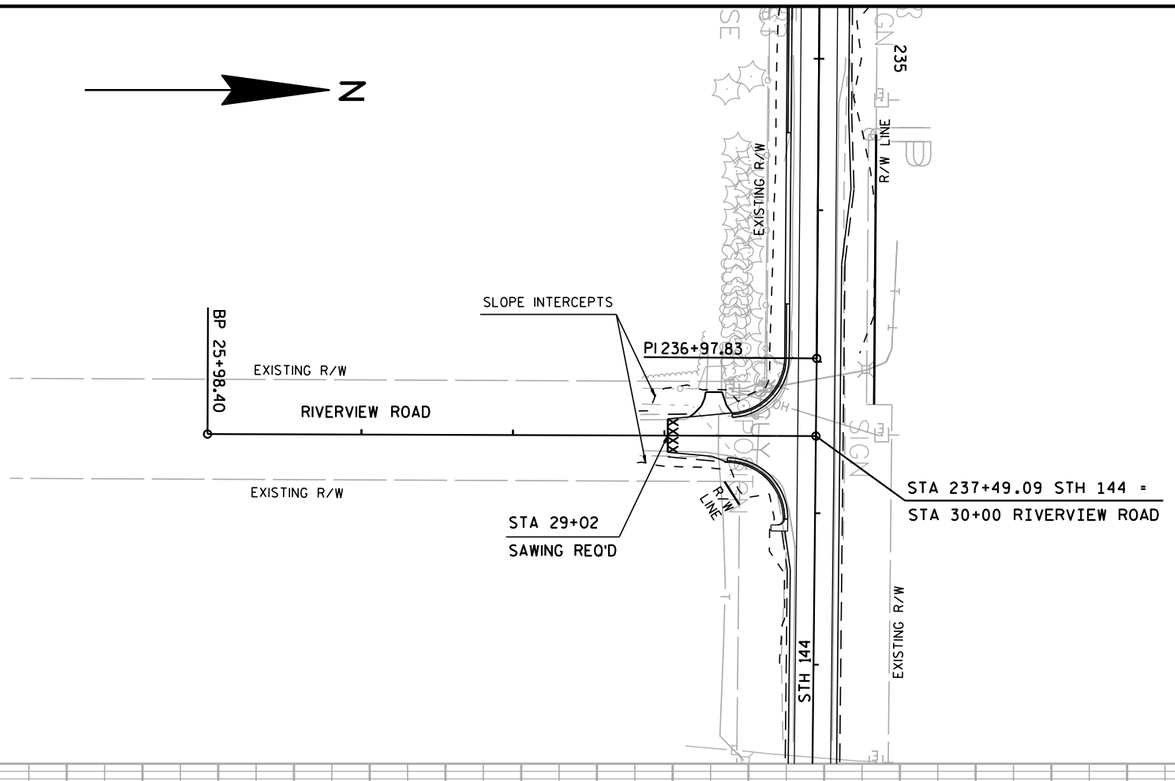

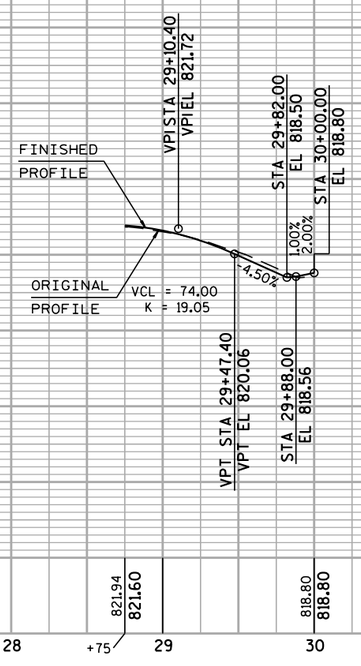

PROJECT NO: 6525-06-71	HWY: STH 144	COUNTY: SHEBOYGAN	PLAN AND PROFILE - RIVERVIEW ROAD	SHEET	E

FILE NAME : F:\d3_652506\050107_pp.dgn PLOT DATE : 28-JUL-2016 13:15 PLOT BY : dotmzc PLOT NAME : 050107 pp PLOT SCALE : 100:1

WISDOT/CADDS SHEET 40

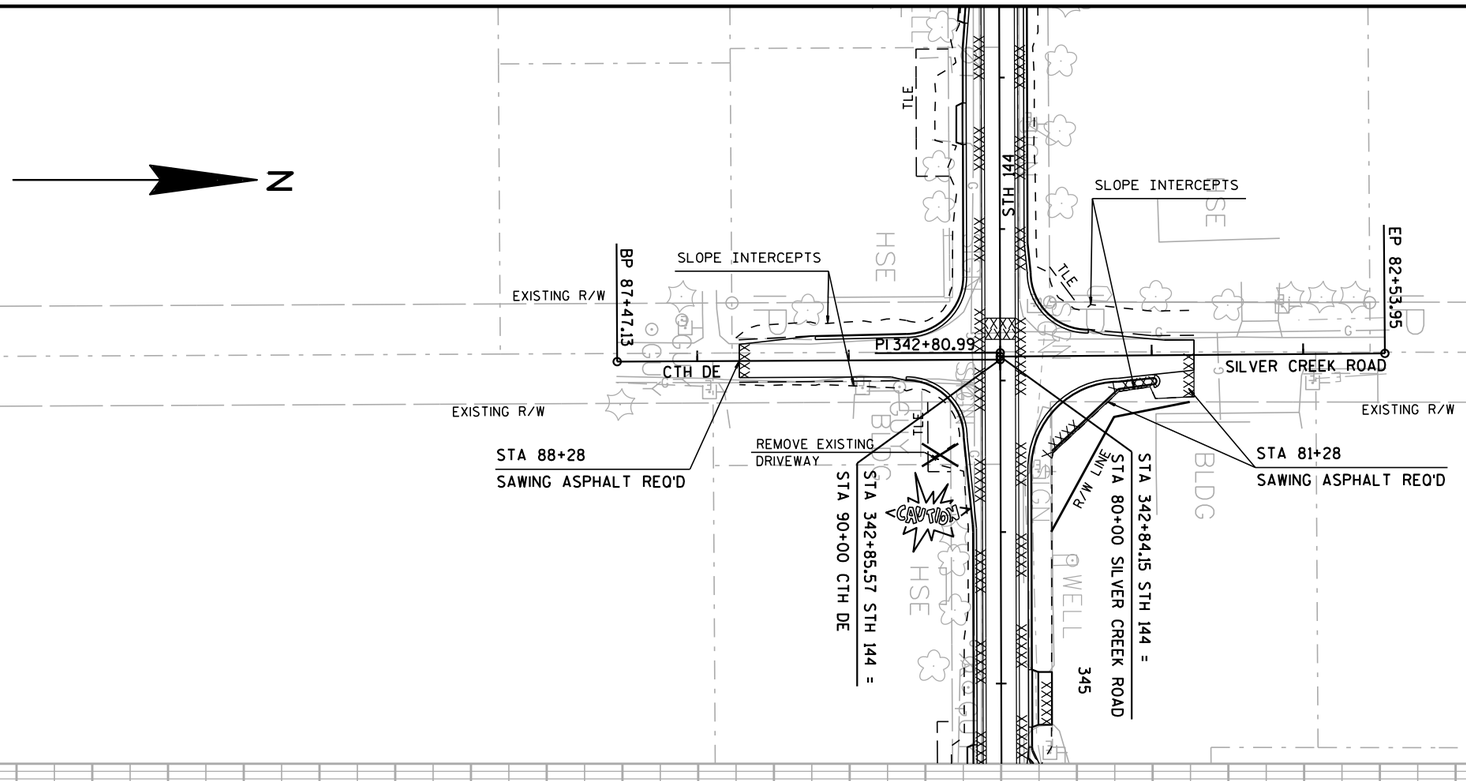

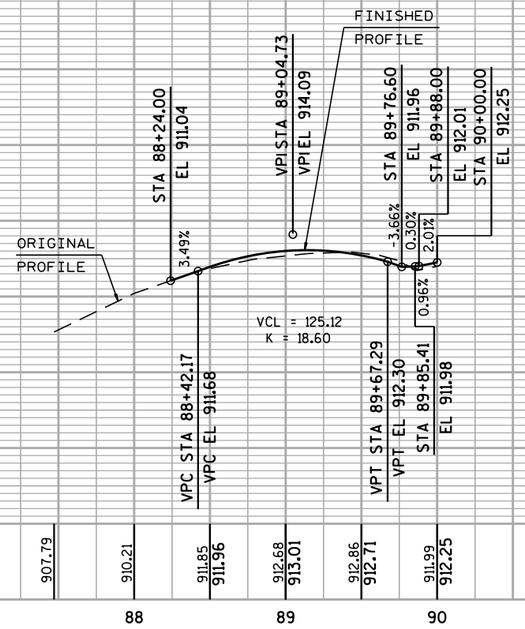

PROJECT NO: 6525-06-71	HWY: STH 144	COUNTY: SHEBOYGAN	PLAN & PROFILE - CTH DE	SHEET	E

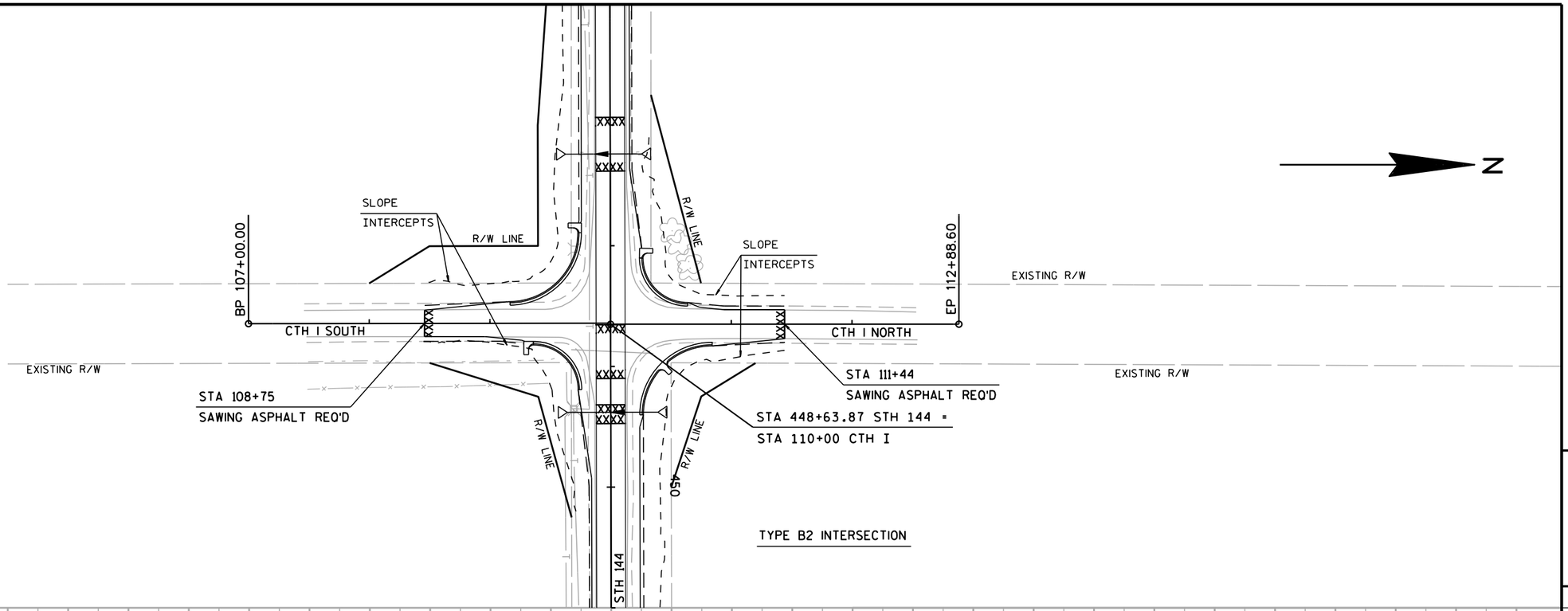

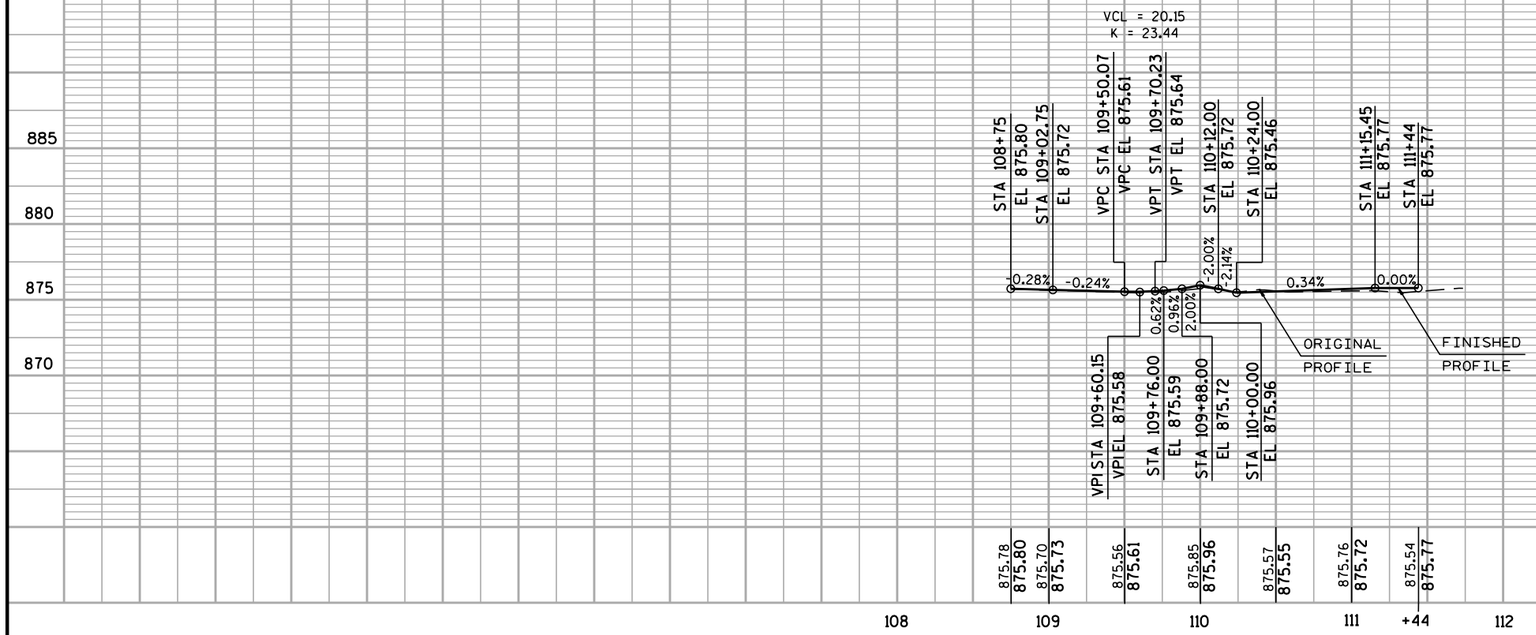

PROJECT NO: 6525-06-71	HWY: STH 144	COUNTY: SHEBOYGAN	PLAN AND PROFILE - CTH I (SOUTH AND NORTH)	SHEET	E

FILE NAME : F:\d3_652506\050110_pp.dgn PLOT DATE : 10-AUG-2016 08:59 PLOT BY : dotmzc PLOT NAME : 050110 pp.i PLOT SCALE : 100:1

WISDOT/CADDS SHEET 40

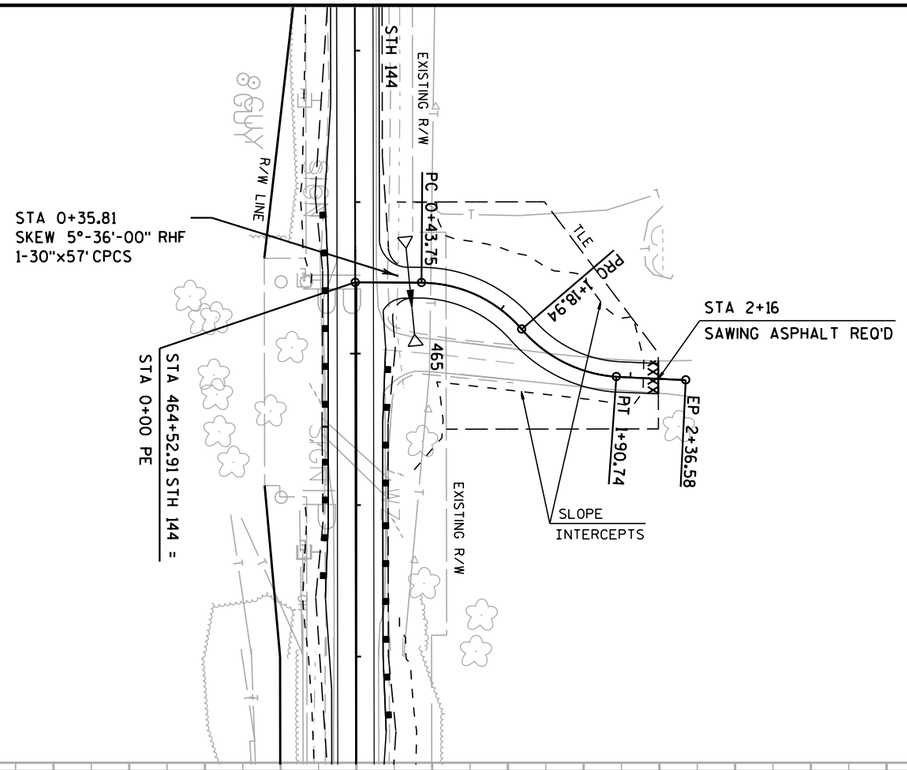

DRIVEWAY

PI STATION = 0+83.82
PI X,Y = 149330.46, 106317.64
DELTA = 49°01'22"
DEGREE = 65°11'52"
TANGENT = 40.07'
LENGTH = 75.19'
RADIUS = 87.88'
PC STATION = 0+43.75
PT STATION = 1+90.74

DRIVEWAY

PI STATION = 1+56.84
PI X,Y = 149389.63, 106368.41
DELTA = 45°17'11"
DEGREE = 63°04'16"
TANGENT = 37.89'
LENGTH = 71.80'
RADIUS = 90.84'
PC STATION = 1+18.94
PT STATION = 1+90.74

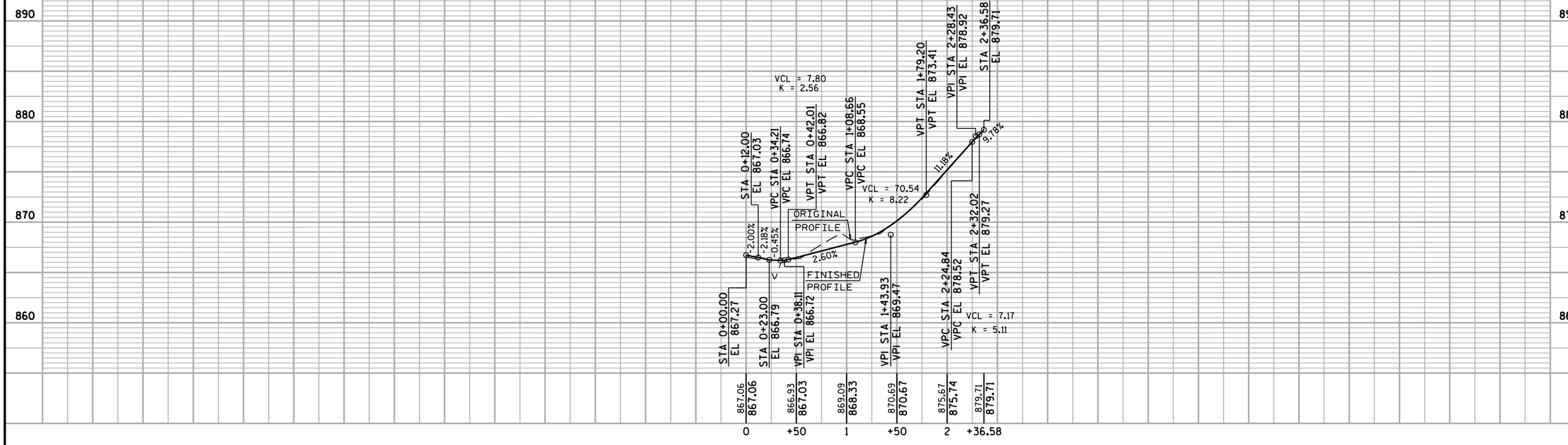

PROJECT NO: 6525-06-71	HWY: STH 144	COUNTY: SHEBOYGAN	PLAN AND PROFILE - DRIVEWAY AT STA 464+52.91 LT	SHEET	E

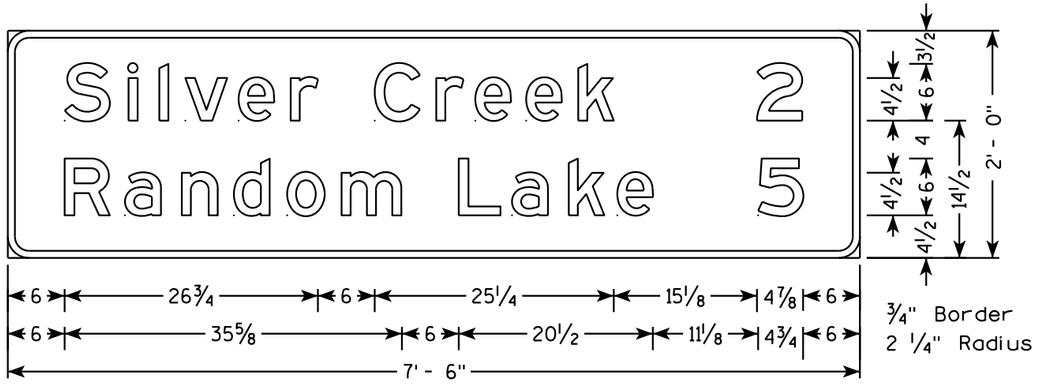

D2-2

6

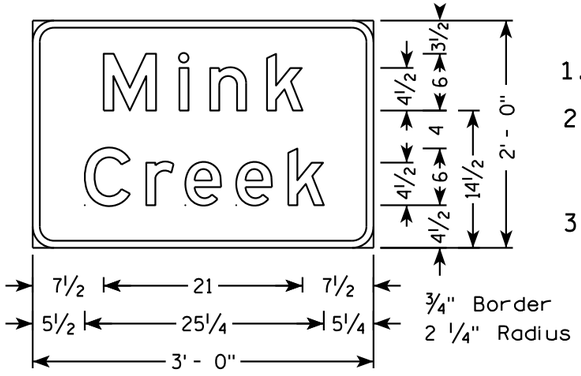

I3-1

24 25

NOTES

1. All Sign Type II - Type H Reflective
2. Color:
   Background - GREEN
   Message - WHITE
3. Message Series - E

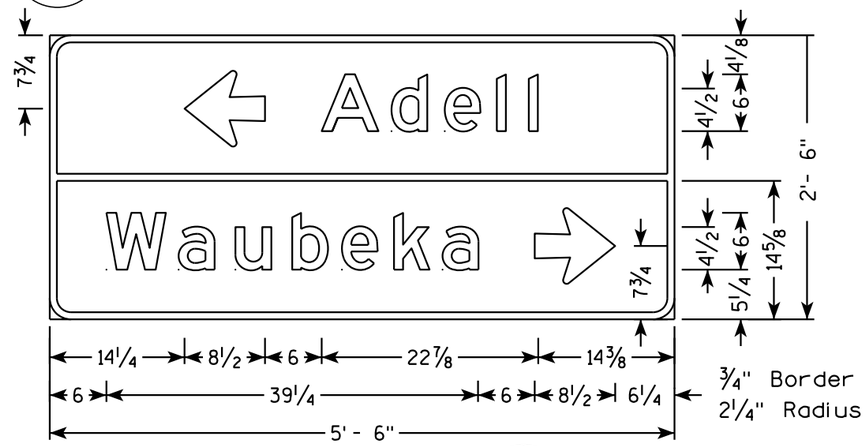

D1-2

88

7

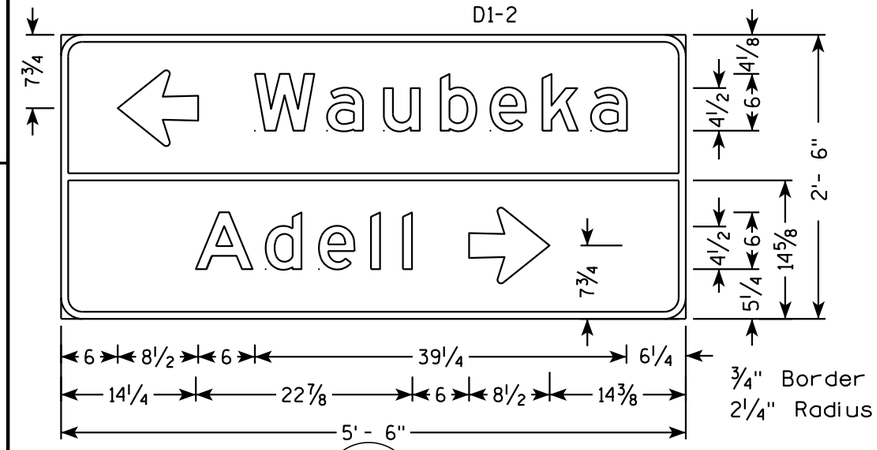

D1-2

105

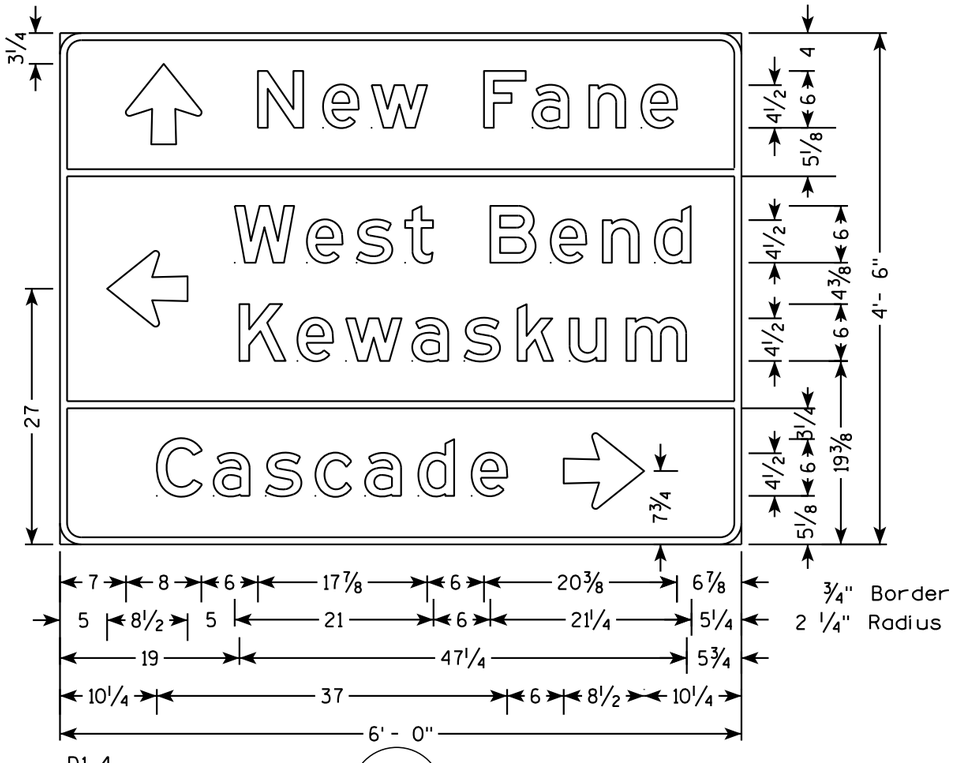

D1-4

10

7

PROJECT NO: 6525-06-71	HWY: STH 144	COUNTY: SHEBOYGAN	PERMANENT SIGNING	SHEET NO.	E

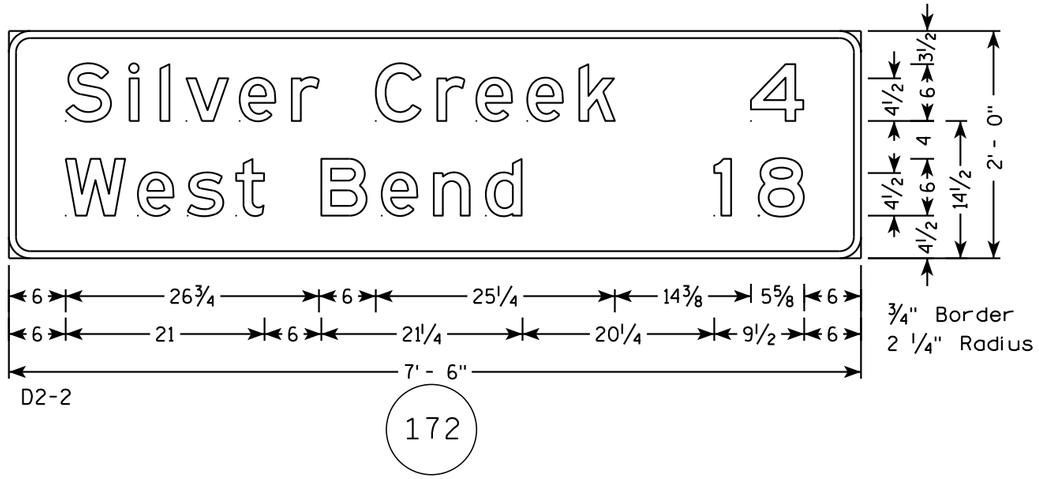

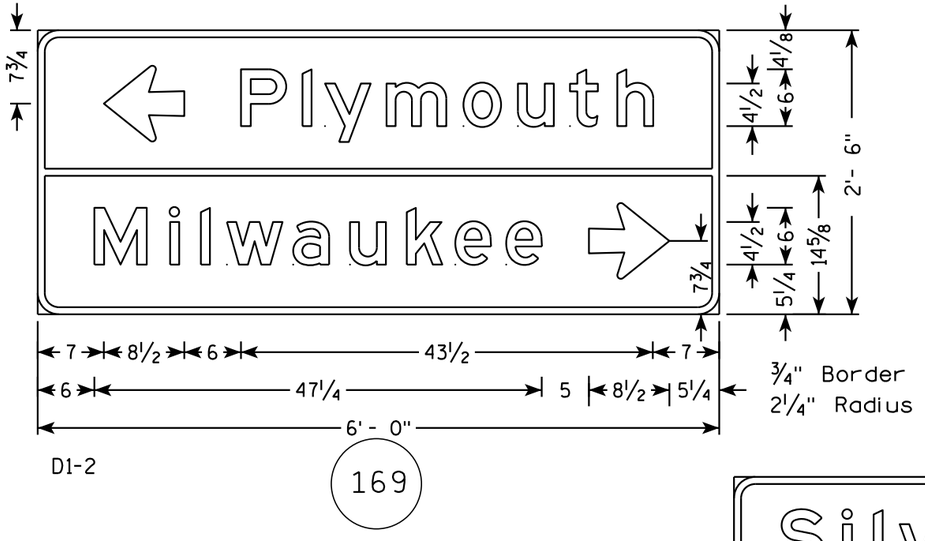

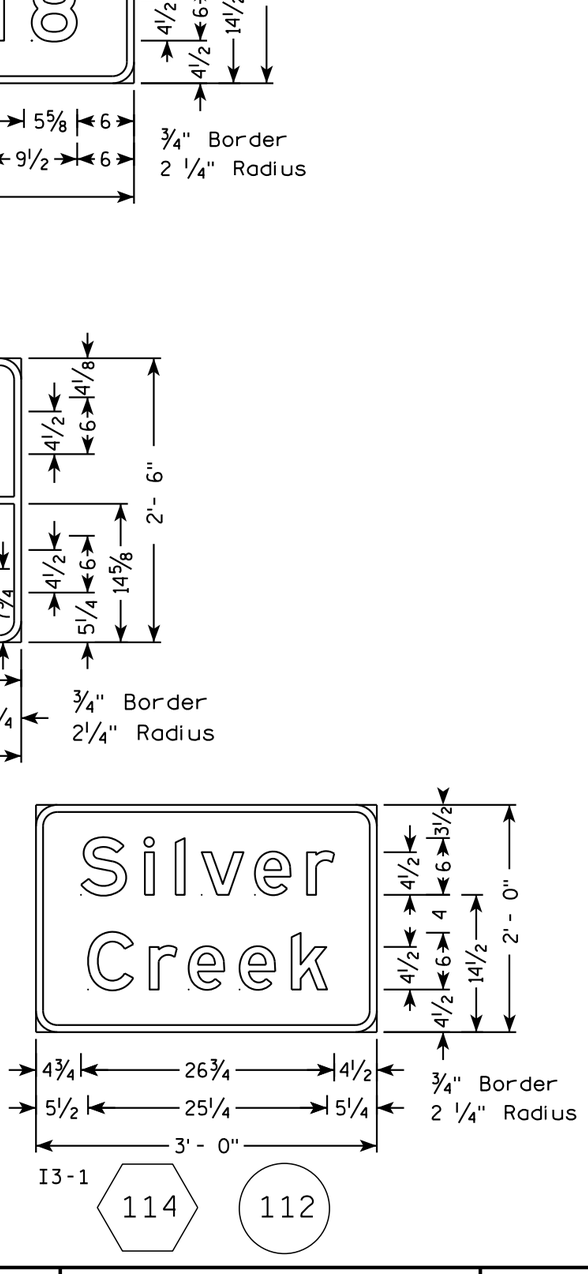

NOTES

1. All Sign Type II - Type H Reflective
2. Color:
   Background - GREEN
   Message - WHITE
3. Message Series - E except as Shown

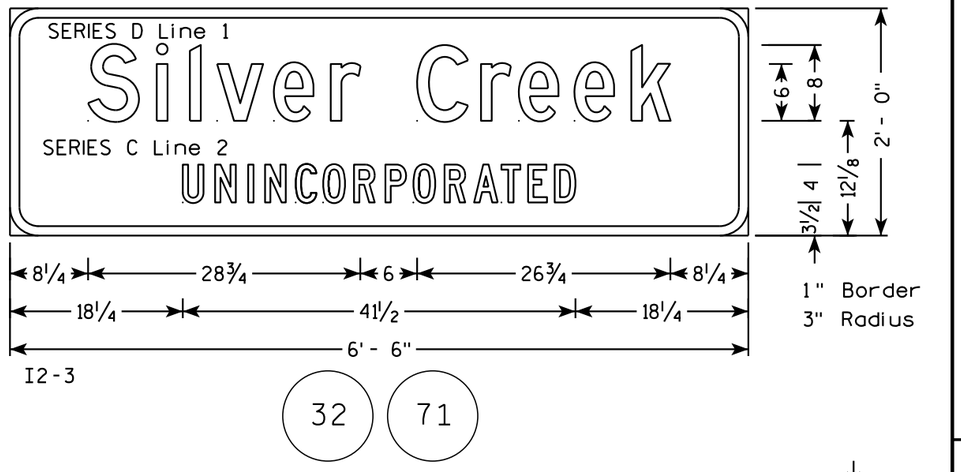

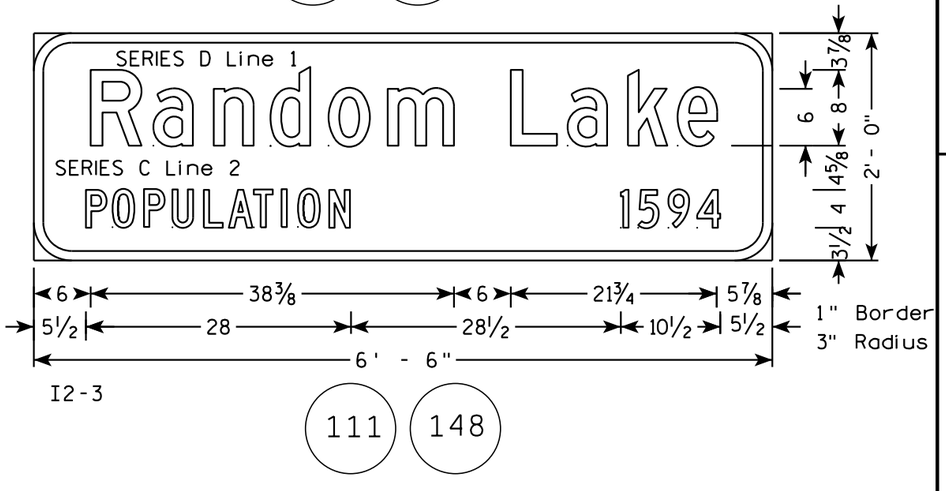

7

7

PROJECT NO: 6525-06-71	HWY: STH 144	COUNTY: SHEBOYGAN	PERMANENT SIGNING	SHEET NO:	E

PRE_131

FILE NAME : N:\spo\traffic\SIGNING\Projects\6525-06-71 STH 144 Sheboygan Co\070102_sd.dgn PLOT DATE : 19-MAY-2016 08:25 PLOT BY : dotets PLOT NAME : PLOT SCALE : 16:1

WISDOT/CADDS SHEET 42

STATION	Distance	AREA (SF) Cut	AREA (SF) Fill	Incremental Vol (CY) (Unadjusted) Cut	Incremental Vol (CY) (Unadjusted) Fill	Cumulative Vol (CY) Cut 1.00	Cumulative Vol (CY) Expanded Fill 1.33	Mass Ordinate
209+67	0.00	0.34	0.00	0.00	0.00	0.00	0.00	0.00
210+15	48.00	0.34	31.99	1	28	1	38	-37.22
210+33	18.00	34.00	31.99	11	21	12	66	-54.13
211+75	0.00	0.39	3.16	0	0	12	66	-54.13
211+90	15.00	0.39	3.16	0	2	12	69	-56.25
212+00	10.00	0.00	2.95	0	1	12	70	-57.68
212+50	0.00	0.00	0.00	0	0	12	70	-57.68
				12	53			

STATION	Distance	AREA (SF) Cut	AREA (SF) Fill	Incremental Vol (CY) (Unadjusted) Cut	Incremental Vol (CY) (Unadjusted) Fill	Cumulative Vol (CY) Cut 1.00	Cumulative Vol (CY) Expanded Fill 1.33	Mass Ordinate
231+10	0.00	3.38	2.02	0	0	0	0	0.00
231+50	40.00	3.34	4.64	5	5	5	7	-1.58
232+00	50.00	6.60	10.80	9	14	14	26	-11.38
232+50	50.00	8.11	31.73	14	39	28	78	-50.13
233+00	50.00	7.47	35.94	14	63	42	161	-119.04
233+50	50.00	9.71	25.65	16	57	58	237	-178.97
234+01	51.00	9.71	25.65	18	48	76	302	-225.07
234+41	0.00	11.47	1.11	0	0	76	302	-225.07
234+50	9.00	11.47	1.11	4	0	80	302	-221.73
235+00	50.00	29.14	2.60	38	3	118	307	-188.69
235+50	50.00	30.05	0.00	55	2	173	310	-137.10
236+00	50.00	51.36	0.13	75	0	248	310	-61.88
236+50	50.00	51.36	0.25	95	0	343	310	32.76
236+97.83	47.83	19.42	0.69	63	1	406	312	94.35
236+97.83	0.00	29.39	0.00	0	0	406	312	94.35
237+00	2.17	29.39	0.00	2	0	408	312	96.71
237+50	50.00	49.29	0.00	73	0	481	312	169.57
238+00	50.00	18.60	1.47	63	1	544	313	230.62
238+50	50.00	0.00	0.00	17	1	561	315	246.02
239+00	50.00	0.00	0.00	0	0	561	315	246.02
239+05	5.00	0.00	0.00	0	0	561	315	246.02
				561	237			

STATION	Distance	AREA (SF) Cut	AREA (SF) Fill	Incremental Vol (CY) (Unadjusted) Cut	Incremental Vol (CY) (Unadjusted) Fill	Cumulative Vol (CY) Cut 1.00	Cumulative Vol (CY) Expanded Fill 1.33	Mass Ordinate
248+32	0.00	3.17	0.00	0	0	0	0	0.00
248+50	18.00	3.17	0.13	2	0	2	0	2.06
249+00	50.00	4.90	10.58	7	10	10	13	-3.66
249+15	15.00	5.58	9.58	3	6	12	21	-8.20
249+22	7.00	19.60	0.00	3	1	16	22	-6.59
249+38	16.00	19.60	2.15	12	1	27	23	4.18
249+40	2.00	16.22	2.22	1	0	29	23	5.29
249+50	10.00	19.97	12.94	7	3	35	27	8.26
249+63	13.00	11.26	14.81	8	7	43	36	6.89
249+76	13.00	9.23	5.88	5	5	48	43	5.20
249+88	12.00	5.86	1.15	3	2	51	45	6.48
250+00	12.00	6.25	0.54	3	0	54	45	8.67
250+01	1.00	6.29	0.55	0	0	54	45	8.87
250+10.34	9.34	6.29	0.55	2	0	56	46	10.80
251+49	0.00	0.78	6.57	0	0	56	46	10.80
251+85	36.00	0.78	6.57	1	6	57	54	3.75
251+85	0.00	2.27	17.11	0	0	57	54	3.75
251+99	14.00	2.08	27.54	1	12	58	69	-10.52
252+10	11.00	2.05	35.31	1	13	59	86	-26.71
252+35	25.00	1.85	38.25	2	34	61	131	-70.20
252+50	15.00	1.85	34.36	1	20	62	158	-96.00
253+00	50.00	2.03	33.55	4	63	66	242	-176.04
253+50	50.00	1.35	6.94	3	37	69	292	-222.76
254+00	50.00	0.00	0.00	1	6	70	300	-230.06
254+55.87	0.00	1.14	12.90	0	0	70	300	-230.06
255+00	44.13	0.86	25.32	2	31	72	342	-269.96
255+04	4.00	0.86	25.32	0	4	72	347	-274.83
255+04	0.00	2.40	70.16	0	0	72	347	-274.83
255+50	46.00	2.40	70.16	4	120	76	506	-429.72
255+74	24.00	2.72	76.30	2	65	78	592	-514.02
255+99	25.00	2.81	76.71	3	71	81	686	-605.67
256+24	25.00	2.39	70.45	2	68	83	777	-693.88
256+24	0.00	0.00	0.00	0	0	83	777	-693.88
256+49	25.00	1.97	22.31	1	10	84	791	-706.71
256+74.68	25.68	3.22	6.93	2	14	87	809	-722.72
257+00	25.32	0.00	0.00	2	3	88	814	-725.53
258+00	0.00	0.00	0.00	0	0	88	814	-725.53
258+50	50.00	2.20	3.26	2	3	90	818	-727.51
258+66	16.00	0.80	12.43	1	5	91	824	-732.81
258+91	25.00	0.80	12.43	1	12	92	839	-747.37
258+91	0.00	2.85	49.18	0	0	92	839	-747.37
258+94	3.00	2.76	48.95	0	5	92	846	-754.31
259+00	6.00	2.38	46.30	1	11	93	860	-767.82
259+05.01	5.01	2.18	47.29	0	9	93	872	-778.95
259+19	13.99	2.95	51.38	1	26	94	906	-811.61
259+44	25.00	6.28	61.25	4	52	99	975	-876.69
259+50	6.00	5.99	61.21	1	14	100	993	-893.42
260+00	50.00	3.82	45.18	9	99	109	1,124	-1,015.36
260+50	50.00	0.04	16.26	4	57	113	1,200	-1,087.44
260+75	25.00	0.00	0.00	0	0	113	1,200	-1,087.42
				113	902			

STATION	Distance	AREA (SF) Cut	AREA (SF) Fill	Incremental Vol (CY) (Unadjusted) Cut	Incremental Vol (CY) (Unadjusted) Fill	Cumulative Vol (CY) Cut 1.00	Cumulative Vol (CY) Expanded Fill 1.33	Mass Ordinate
279+75	0.00	0.00	0.00	0	0	0	0	0.00
280+00.02	25.02	6.33	6.46	3	3	3	4	-1.05
280+50	49.98	19.92	9.88	24	15	27	24	3.14
281+00	50.00	23.08	8.89	40	17	67	47	19.84
281+50	50.00	29.30	30.66	48	37	116	96	19.63
282+00	50.00	8.56	2.95	35	31	151	137	13.29
282+24.89	24.89	4.66	0.62	6	2	157	139	17.19
282+50	25.11	0.00	0.00	2	0	159	140	18.97
				159	105			

STATION	Distance	AREA (SF) Cut	AREA (SF) Fill	Incremental Vol (CY) (Unadjusted) Cut	Incremental Vol (CY) (Unadjusted) Fill	Cumulative Vol (CY) Cut 1.00	Cumulative Vol (CY) Expanded Fill 1.33	Mass Ordinate
298+70	0.00	0.00	0.00	0	0	0	0	0.00
298+90	20.00	6.49	0.66	2	0	2	0	2.08
299+00	10.00	4.37	34.61	2	7	4	9	-4.60
299+50	50.00	2.90	2.91	7	35	11	55	-44.07
300+00	50.00	2.08	8.32	5	10	16	69	-53.28
300+20.09	20.09	1.66	0.78	1	3	17	74	-56.39
300+50	29.91	23.36	25.87	14	15	31	93	-62.16
300+74.11	24.11	26.15	34.30	22	27	53	129	-75.79
300+98.97	24.86	4.80	29.27	14	29	67	168	-100.46
301+00.05	1.08	4.80	22.48	0	1	68	169	-101.65
301+23.89	23.84	1.57	2.38	3	11	70	184	-113.43
301+48.87	24.98	2.00	34.79	2	17	72	207	-134.65
301+60	11.13	0.00	0.00	0	7	72	216	-143.77
				72	163			

9

9

PROJECT NO: 6525-06-71	HWY: STH 144	COUNTY: SHEBOYGAN	EARTHWORK	SHEET: PRE_134	E

FILE NAME : Q\Misc Quantities\1146-39-00\earthwork_border.ppt PLOT DATE : _____ PLOT BY : Ed Hoefferle PLOT NAME : _____ PLOT SCALE : 1:1

STATION	Distance	AREA (SF) Cut	AREA (SF) Fill	Incremental Vol (CY) (Unadjusted) Cut	Incremental Vol (CY) (Unadjusted) Fill	Cumulative Vol (CY) Cut 1.00	Cumulative Vol (CY) Expanded Fill 1.33	Mass Ordinate
304+25	0.00	0.00	0.00	0	0	72	216	-143.77
304+50	25.00	13.41	1.50	6	1	79	217	-138.49
304+71.1	21.10	13.77	2.16	11	1	89	219	-129.77
305+00	28.90	14.68	1.42	15	2	104	222	-117.09
305+50	50.00	15.10	2.42	28	4	132	226	-94.23
305+84.82	34.82	15.45	1.25	20	2	152	229	-77.69
306+00	15.18	15.48	7.54	9	2	160	233	-72.28
306+50	50.00	16.94	19.09	30	25	190	266	-75.05
306+55.14	5.14	16.97	12.52	3	3	194	270	-75.82
307+00	44.86	43.29	5.12	50	15	244	289	-45.26
307+50	50.00	37.66	1.66	75	6	319	297	21.34
307+89.98	39.98	32.51	3.82	52	4	371	303	67.89
308+00	10.02	31.08	4.49	12	2	382	305	77.64
308+14	14.00	28.06	5.25	15	3	398	308	89.61
				325	69			

STATION	Distance	AREA (SF) Cut	AREA (SF) Fill	Incremental Vol (CY) (Unadjusted) Cut	Incremental Vol (CY) (Unadjusted) Fill	Cumulative Vol (CY) Cut 1.00	Cumulative Vol (CY) Expanded Fill 1.33	Mass Ordinate
308+14	0.00	28.06	5.25	0	0	0	0	0.00
308+50	36.00	27.27	2.63	37	5	37	7	29.90
308+87.41	37.41	28.02	1.78	38	3	75	11	64.13
309+00	12.59	29.31	1.59	13	1	89	12	76.45
309+50	50.00	62.35	0.34	85	2	173	14	158.94
310+00	50.00	70.90	0.63	123	1	297	16	281.13
310+50	50.00	55.89	0.28	117	1	414	17	397.41
310+83.48	33.48	33.85	0.64	56	1	470	18	452.30
311+00	16.52	39.31	0.59	22	0	492	18	474.18
311+50	50.00	67.37	0.43	99	1	591	19	571.69
311+90.36	40.36	64.54	0.07	99	0	690	20	669.78
312+00	9.64	64.90	0.00	23	0	713	20	692.87
312+50	50.00	77.60	0.00	132	0	845	20	824.81
312+69.7	19.70	69.54	0.00	54	0	898	20	878.50
313+00	30.30	60.77	0.00	73	0	971	20	951.61
313+41.57	41.57	44.04	0.01	81	0	1,052	20	1,032.28
313+50	8.43	48.85	1.68	15	0	1,067	20	1,046.43
313+56.31	6.31	43.77	0.38	11	0	1,077	20	1,056.93
314+00	43.69	29.72	0.47	59	1	1,137	21	1,115.47
314+37.49	37.49	29.14	1.10	41	1	1,178	23	1,154.89
314+50	12.51	29.00	1.30	13	1	1,191	24	1,167.61
314+73.07	23.07	27.97	5.38	24	3	1,216	27	1,188.16
315+00	26.93	28.18	5.16	28	5	1,244	34	1,209.17
315+50	50.00	27.86	4.10	52	9	1,295	46	1,249.65
316+00	50.00	25.53	29.74	49	31	1,345	87	1,257.41
316+07.03	7.03	26.70	43.01	7	9	1,352	100	1,251.61

CONTINUED ON NEXT PAGE

CONTINUED FROM PREVIOUS PAGE

STATION	Distance	AREA (SF) Cut	AREA (SF) Fill	Incremental Vol (CY) (Unadjusted) Cut	Incremental Vol (CY) (Unadjusted) Fill	Cumulative Vol (CY) Cut 1.00	Cumulative Vol (CY) Expanded Fill 1.33	Mass Ordinate
316+50	42.97	24.75	0.60	41	35	1,393	146	1,246.39
316+68.14	18.14	14.70	1.58	13	1	1,406	147	1,258.67
317+00	31.86	19.11	8.89	20	6	1,426	155	1,270.40
317+50	50.00	25.46	5.23	41	13	1,467	173	1,294.28
318+00	50.00	26.88	3.80	48	8	1,516	184	1,331.63
318+50	50.00	27.07	2.16	50	6	1,566	191	1,374.24
319+00	50.00	29.32	2.87	52	5	1,618	197	1,420.26
319+50	50.00	32.67	0.90	57	3	1,675	202	1,473.01
319+68.35	18.35	38.07	2.18	24	1	1,699	204	1,495.66
320+00	31.65	32.87	2.25	42	3	1,741	207	1,533.79
320+50	50.00	35.82	4.67	64	6	1,804	215	1,588.87
320+55.73	5.73	35.46	4.85	8	1	1,812	217	1,595.09
321+00	44.27	33.14	7.89	56	10	1,868	231	1,637.44
321+15.26	15.26	30.69	9.58	18	5	1,886	237	1,648.91
321+50	34.74	48.28	7.11	51	11	1,937	252	1,685.44
322+00	50.00	38.02	3.64	80	10	2,017	265	1,752.09
322+35	35.00	37.10	2.29	49	4	2,066	270	1,795.67
322+50	15.00	31.56	2.58	19	1	2,085	272	1,812.94
322+57.63	7.63	31.27	2.79	9	1	2,094	273	1,820.81
323+00	42.37	28.77	4.51	47	6	2,141	280	1,860.31
323+32.84	32.84	27.98	2.01	35	4	2,175	286	1,889.54
323+50	17.16	27.56	3.19	18	2	2,193	288	1,905.00
323+73.37	23.37	28.30	3.15	24	3	2,217	291	1,925.53
324+00	26.63	28.78	2.31	28	3	2,245	295	1,950.09
				2,245	222			

STATION	Distance	AREA (SF) Cut	AREA (SF) Fill	Incremental Vol (CY) (Unadjusted) Cut	Incremental Vol (CY) (Unadjusted) Fill	Cumulative Vol (CY) Cut 1.00	Cumulative Vol (CY) Expanded Fill 1.33	Mass Ordinate
324+00	0.00	28.78	2.31	0	0	0	0	0.00
324+50	50.00	39.35	1.25	63	3	63	4	58.70
324+64.32	14.32	41.93	0.37	22	0	85	5	79.69
325+00	35.68	29.86	0.37	47	0	132	6	126.47
325+50	50.00	34.89	0.08	60	0	192	6	185.87
325+78.2	28.20	31.99	0.10	35	0	227	6	220.67
326+00	21.80	32.54	0.20	26	0	253	6	246.57
326+50	50.00	37.15	1.09	65	1	318	8	309.52
326+70.51	20.51	35.70	2.96	28	2	345	10	335.15
327+00	29.49	40.09	0.36	41	2	387	12	374.13
327+37.39	37.39	32.99	0.97	51	1	437	14	423.50
327+50	12.61	32.39	0.50	15	0	452	14	438.32
328+00	50.00	32.07	0.00	60	0	512	15	497.38
328+50	50.00	31.09	0.60	58	1	571	16	555.12
328+50.83	0.83	31.18	0.62	1	0	572	16	556.06
328+65.45	14.62	31.33	0.27	17	0	589	16	572.66
328+85.29	19.84	28.28	3.81	22	1	610	18	592.57
329+00	14.71	30.97	3.90	16	2	627	21	605.91
329+50	50.00	33.89	0.01	60	4	687	25	661.16
330+00	50.00	27.74	3.85	57	4	744	30	713.47
330+29.69	29.69	35.07	1.23	35	3	778	34	744.29
330+50	20.31	35.68	3.62	27	2	805	36	768.48
331+00	50.00	36.44	0.52	67	4	872	41	830.15
331+29.8	29.80	31.69	1.22	38	1	909	43	866.46
331+50	20.20	35.38	0.27	25	1	934	43	890.81
332+00	50.00	32.51	0.43	63	1	997	44	952.81
332+27.66	27.66	33.12	0.69	34	1	1,031	45	985.66
332+50	22.34	28.43	1.86	25	1	1,056	47	1,009.72
332+74.12	24.12	26.95	2.61	25	2	1,081	49	1,031.80
333+00	25.88	28.33	1.66	26	2	1,107	52	1,055.57
333+22.07	22.07	28.82	2.46	23	2	1,131	54	1,076.68
333+50	27.93	32.04	2.02	31	2	1,162	57	1,105.08
334+00	50.00	34.88	0.00	62	2	1,224	60	1,164.56
334+22.17	22.17	30.03	0.62	27	0	1,251	60	1,190.87
334+50	27.83	366.31	0.26	204	0	1,455	61	1,394.56
334+57.73	7.73	31.08	0.41	57	0	1,512	61	1,451.29
335+00	42.27	29.92	1.44	48	1	1,560	63	1,497.11
335+19.64	19.64	29.56	1.61	22	1	1,581	64	1,517.27
335+50	30.36	30.88	1.05	34	1	1,615	66	1,549.27
336+00	50.00	28.78	1.28	55	2	1,671	69	1,601.65
336+50	50.00	31.30	1.02	56	2	1,726	72	1,654.45
336+63.15	13.15	36.98	2.02	17	1	1,743	73	1,670.09
336+90	26.85	27.71	2.38	32	2	1,775	76	1,699.35
337+00	10.00	26.89	6.86	10	2	1,785	78	1,707.19
337+50	50.00	26.32	2.98	49	9	1,834	90	1,744.34

CONTINUED ON NEXT PAGE

CONTINUED FROM PREVIOUS PAGE

STATION	Distance	AREA (SF) Cut	AREA (SF) Fill	Incremental Vol (CY) (Unadjusted) Cut	Incremental Vol (CY) (Unadjusted) Fill	Cumulative Vol (CY) Cut 1.00	Cumulative Vol (CY) Expanded Fill 1.33	Mass Ordinate
337+57.41	7.41	26.00	2.49	7	1	1,842	91	1,750.53
337+95.81	38.39	31.12	0.19	41	2	1,882	94	1,788.61
338+00	4.19	30.94	0.37	5	0	1,887	94	1,793.37
338+50	50.00	38.91	0.00	65	0	1,952	94	1,857.59
338+74.88	24.88	36.87	0.00	35	0	1,987	94	1,892.50
339+00	25.12	45.52	0.00	38	0	2,025	94	1,930.82
339+50	50.00	40.63	0.00	80	0	2,105	94	2,010.58
339+58.61	8.61	39.58	0.00	13	0	2,118	94	2,023.37
339+79.14	20.54	32.40	0.01	27	0	2,145	94	2,050.73
340+00	20.86	34.59	0.00	26	0	2,171	94	2,076.60
340+50	50.00	40.99	0.34	70	0	2,241	95	2,146.16
341+00	50.00	35.84	2.81	71	3	2,312	99	2,213.41
341+31.21	31.21	37.75	2.86	43	3	2,354	103	2,251.59
341+50	18.79	37.22	1.13	26	1	2,381	105	2,275.84
342+00	50.00	48.06	0.93	79	2	2,460	107	2,352.26
342+31.31	31.31	52.10	0.34	58	1	2,518	108	2,409.36
342+50	18.69	61.77	3.01	39	1	2,557	110	2,447.22
342+80.99	30.99	75.89	0.00	79	2	2,636	112	2,523.92
343+00	19.01	85.00	0.00	57	0	2,693	112	2,580.56
343+55	55.00	34.24	2.54	121	3	2,814	116	2,698.56
343+60	5.00	40.73	2.22	7	0	2,821	116	2,704.92
344+00	40.00	26.30	6.88	50	7	2,871	125	2,745.60
344+50	50.00	26.51	11.10	49	17	2,920	147	2,772.36
345+00	50.00	32.89	2.49	55	13	2,975	164	2,810.62
345+10.77	10.77	35.70	2.01	14	1	2,988	165	2,823.11
345+50	39.23	16.14	15.60	38	13	3,026	182	2,843.75
345+80	30.00	16.14	15.60	18	17	3,044	205	2,838.63
345+80	0.00	16.28	0.51	0	0	3,044	205	2,838.63
346+00	20.00	16.28	0.51	12	0	3,056	206	2,850.19
346+50	50.00	16.50	0.30	30	1	3,086	207	2,879.54
347+00	50.00	15.90	0.46	30	1	3,116	208	2,908.60
347+50	50.00	16.64	0.20	30	1	3,146	208	2,937.92
348+00	50.00	16.81	0.00	31	0	3,177	209	2,968.63
348+50	50.00	0.00	0.00	16	0	3,193	209	2,984.19
				3,193	157			

STATION	Distance	AREA (SF) Cut	AREA (SF) Fill	Incremental Vol (CY) (Unadjusted) Cut	Incremental Vol (CY) (Unadjusted) Fill	Cumulative Vol (CY) Cut 1.00	Cumulative Vol (CY) Expanded Fill 1.33	Mass Ordinate
357+25	0.00	0.00	0.00	0	0	0	0	0.00
357+50	25.00	4.94	2.38	2	1	2	1	0.82
357+92.5	42.50	6.67	18.52	9	16	11	23	-11.92
358+00	7.50	7.06	20.70	2	5	13	31	-17.26
358+29.62	29.62	9.51	81.23	9	56	22	105	-82.54
358+50	20.38	8.14	29.84	7	42	29	161	-131.63
359+00	50.00	5.98	3.49	13	31	42	202	-159.60
359+50	50.00	6.96	3.40	12	6	54	210	-156.10
359+70	20.00	0.00	0.00	3	1	57	212	-155.19
				57	159			

STATION	Distance	AREA (SF) Cut	AREA (SF) Fill	Incremental Vol (CY) (Unadjusted) Cut	Incremental Vol (CY) (Unadjusted) Fill	Cumulative Vol (CY) Cut 1.00	Cumulative Vol (CY) Expanded Fill 1.33	Mass Ordinate
381+50	0.00	0.00	0.00	0	0	0	0	0.00
382+00	50.00	0.65	32.69	1	30	1	40	-39.65
382+50	50.00	2.35	22.39	3	51	3	108	-104.69
382+86.87	36.87	33.58	88.02	25	75	28	208	-180.43
383+00	13.13	4.22	24.15	9	27	37	245	-207.50
383+50	50.00	0.00	0.00	4	22	41	274	-233.33
				41	206			

STATION	Distance	AREA (SF) Cut	AREA (SF) Fill	Incremental Vol (CY) (Unadjusted) Cut	Incremental Vol (CY) (Unadjusted) Fill	Cumulative Vol (CY) Cut 1.00	Cumulative Vol (CY) Expanded Fill 1.33	Mass Ordinate
394+35.01	0.00	14.63	0.08	0	0	0	0	0.00
394+50	14.99	1.85	0.23	5	0	5	0	4.46
395+00	50.00	2.62	0.13	4	0	9	1	8.16
395+26.05	26.05	34.31	3.68	18	2	27	3	23.52
395+50	23.95	114.05	0.36	66	2	92	5	86.94
396+50	0.00	108.28	1.74	0	0	92	5	86.94
396+53.16	3.16	97.35	1.37	12	0	104	6	98.74
396+53.21	0.05	97.23	1.36	0	0	105	6	98.90
397+00	46.79	80.98	0.00	154	1	259	7	251.75
397+50	50.00	35.74	0.00	108	0	367	7	359.82
397+75	25.00	0.00	0.00	17	0	384	7	376.37
				384	5			

STATION	Distance	AREA (SF) Cut	AREA (SF) Fill	Incremental Vol (CY) (Unadjusted) Cut	Incremental Vol (CY) (Unadjusted) Fill	Cumulative Vol (CY) Cut 1.00	Cumulative Vol (CY) Expanded Fill 1.33	Mass Ordinate
402+50	0.00	0.00	0.00	0	0	0	0	0.00
402+78.82	28.82	0.00	0.76	0	0	0	1	-0.54
403+00	21.18	0.00	1.73	0	1	0	2	-1.84
403+25	25.00	0.08	8.79	0	5	0	8	-8.28
403+40	40.00	0.08	10.00	0	14	0	27	-26.66
403+50	25.00	0.00	2.36	0	6	0	34	-34.24
				0	26			

STATION	Distance	AREA (SF) Cut	AREA (SF) Fill	Incremental Vol (CY) (Unadjusted) Cut	Incremental Vol (CY) (Unadjusted) Fill	Cumulative Vol (CY) Cut 1.00	Cumulative Vol (CY) Expanded Fill 1.33	Mass Ordinate
423+25	0.00	0.00	0.03	0	0	0	0	0.00
423+50	25.00	5.58	18.12	3	8	3	11	-8.59
424+00	50.00	6.06	165.54	11	170	13	237	-223.99
424+50	50.00	0.21	11.05	6	164	19	455	-435.65
424+75	25.00	0.00	0.00	0	5	19	462	-442.36
				19	347			

STATION	Distance	AREA (SF) Cut	AREA (SF) Fill	Incremental Vol (CY) (Unadjusted) Cut	Incremental Vol (CY) (Unadjusted) Fill	Cumulative Vol (CY) Cut 1.00	Cumulative Vol (CY) Expanded Fill 1.33	Mass Ordinate
434+50	0.00	0.00	0.00	0	0	0	0	0.00
434+75	25.00	18.11	0.70	8	0	8	0	7.96
434+92.2	17.20	21.33	0.00	13	0	21	1	20.22
435+00	7.80	20.12	0.07	6	0	27	1	26.20
435+50	50.00	27.04	0.00	44	0	71	1	69.79
436+00	50.00	52.96	0.00	74	0	145	1	143.86
436+28.58	28.58	28.68	0.00	43	0	188	1	187.07
436+50	21.42	56.08	0.00	34	0	222	1	220.69
436+75	25.00	54.95	0.00	51	0	273	1	272.10
437+00	25.00	55.63	0.00	51	0	324	1	323.29
437+25	25.00	57.70	0.00	52	0	377	1	375.76
437+50	25.00	55.60	0.00	52	0	429	1	428.21
437+75	25.00	51.67	0.00	50	0	479	1	477.88
438+00	25.00	49.92	0.00	47	0	526	1	524.91
438+25	25.00	48.96	0.00	46	0	572	1	570.69
438+50	25.00	49.98	0.00	46	0	617	1	616.50
438+75	25.00	41.05	0.00	42	0	659	1	658.64
439+00	25.00	37.38	0.00	36	0	696	1	694.95
439+25	25.00	28.25	0.00	30	0	726	1	725.34
439+50	25.00	13.27	0.00	19	0	745	1	744.56
439+70	20.00	0.00	0.00	5	0	750	1	749.47
				745	1			

STATION	Distance	AREA (SF) Cut	AREA (SF) Fill	Incremental Vol (CY) (Unadjusted) Cut	Incremental Vol (CY) (Unadjusted) Fill	Cumulative Vol (CY) Cut 1.00	Cumulative Vol (CY) Expanded Fill 1.33	Mass Ordinate
443+90	0.00	0.00	0.00	0	0	0	0	0.00
444+45	55.00	13.33	6.94	14	7	14	9	4.17
444+50	5.00	13.26	7.23	2	1	16	11	4.89
445+00	50.00	12.26	14.05	24	20	40	37	2.31
445+50	50.00	11.41	13.11	22	25	62	71	-9.22
446+00	50.00	11.03	14.97	21	26	82	105	-23.03
446+50	50.00	12.25	7.32	22	21	104	133	-28.92
447+00	50.00	31.58	12.48	41	18	144	157	-12.72
447+24	24.00	31.58	35.09	28	21	173	185	-12.76
447+50	26.00	36.70	18.80	33	26	205	220	-14.39
447+89.08	39.08	51.38	16.45	64	26	269	254	15.44
448+00	10.92	53.85	23.83	21	8	290	265	25.88
449+27.84	0.00	46.85	24.42	0	0	290	265	25.88
449+42.01	14.17	47.64	23.08	25	12	315	281	34.10
449+50	7.99	43.85	16.01	14	6	329	289	39.95
450+00	50.00	29.69	25.27	68	38	397	340	57.21
450+50	50.00	11.48	26.39	38	48	435	403	31.71
451+00	50.00	12.16	23.10	22	46	457	464	-7.34
451+50	50.00	13.84	12.18	24	33	481	508	-26.72
452+00	50.00	21.35	0.52	33	12	514	523	-9.77
452+40	40.00	21.35	0.52	32	1	545	524	20.84
453+72	132.00	0.00	0.00	52	1	597	526	71.34
				597	396			

9

PROJECT NO: 6525-06-71	HWY: STH 144	COUNTY: SHEBOYGAN	EARTHWORK	SHEET: PRE_141	E

FILE NAME : Q\Misc Quantities\1146-39-00\earthwork_border.ppt PLOT DATE : _____ PLOT BY : Ed Hoefferle PLOT NAME : _____ PLOT SCALE : 1:1

STATION	Distance	AREA (SF) Cut	AREA (SF) Fill	Incremental Vol (CY) (Unadjusted) Cut	Incremental Vol (CY) (Unadjusted) Fill	Cumulative Vol (CY) Cut 1.00	Cumulative Vol (CY) Expanded Fill 1.33	Mass Ordinate
462+76	0.00	0.00	0.00	0	0	0	0	0.00
463+50	74.00	11.98	4.42	16	6	16	8	8.35
463+95.16	45.16	14.04	4.55	22	7	38	18	20.13
464+01.21	6.05	14.03	4.82	3	1	41	19	21.88
464+20.05	18.84	14.96	4.37	10	3	51	24	27.73
464+45.14	25.09	36.33	4.68	24	4	75	29	45.98
464+50	4.86	29.42	6.85	6	1	81	31	50.51
464+96.11	0.00	88.24	0.00	0	0	81	31	50.51
465+00	3.89	88.63	0.00	13	0	94	31	63.25
465+21.15	21.15	46.42	0.01	53	0	147	31	116.12
465+46.14	25.00	27.98	9.19	34	4	181	36	144.90
465+50	3.86	24.49	10.57	4	1	185	38	146.77
465+52.65	2.65	24.27	8.38	2	1	187	39	147.92
465+81	2.65	24.27	8.38	2	1	190	41	149.21
466+00	47.35	0.00	0.00	3	0	193	41	152.21
466+10.96	10.96	13.11	2.31	3	0	195	41	154.25
466+35.94	24.98	13.53	5.01	12	3	208	46	162.07
466+50	14.06	14.06	5.65	7	3	215	49	165.56
466+60.94	10.94	14.32	5.40	6	2	221	52	168.33
466+99.37	38.43	23.89	6.98	27	9	248	64	183.81
467+00	0.63	23.99	6.84	1	0	248	64	184.15
467+24.37	24.37	23.39	8.90	21	7	270	74	196.09
467+49.38	25.01	21.41	14.89	21	11	291	88	202.18
467+50	0.62	21.33	14.97	0	0	291	89	202.21
467+78.92	28.92	24.86	16.99	25	17	316	112	204.19
468+00	21.08	7.87	14.41	13	12	329	128	200.67
468+50	50.00	8.04	3.65	15	17	343	150	193.15
469+00	50.00	0.00	0.00	7	3	351	155	196.09
				351	116			

STATION	Distance	AREA (SF) Cut	AREA (SF) Fill	Incremental Vol (CY) (Unadjusted) Cut	Incremental Vol (CY) (Unadjusted) Fill	Cumulative Vol (CY) Cut 1.00	Cumulative Vol (CY) Expanded Fill 1.33	Mass Ordinate
489+00	0.00	1.48	18.39	0	0	0	0	0.00
489+51	51.00	2.87	41.68	4	57	4	75	-71.35
489+76	25.00	3.05	35.24	3	36	7	123	-115.97
490+01	25.00	3.19	30.47	3	30	10	163	-153.54
490+25.17	24.17	1.44	14.59	2	20	12	190	-178.29
490+50	24.83	1.34	9.19	1	11	13	205	-191.56
490+74	24.00	1.55	9.19	1	8	14	216	-201.14
490+90	16.00	0.00	0.00	0	3	15	219	-204.30
505+05	0.00	0.01	2.90	0	0	0	0	0.00
505+50	45.00	0.01	0.29	0	3	0	572	-572.20
506+00	50.00	0.00	0.87	0	1	0	804	-803.55
506+50	50.00	8.35	11.05	8	11	8	818	-810.50
507+00	0.00	0.00	0.00	0	0	0	0	0.00
507+50	50.00	4.59	59.19	4	55	4	73	-68.64
507+56	6.00	4.65	59.66	1	13	5	90	-85.18
507+61	5.00	4.72	59.17	1	11	6	105	-98.95
507+69	8.00	4.85	58.69	1	17	8	128	-120.75
507+86	17.00	5.72	53.23	3	35	11	175	-164.29
508+00	14.00	5.63	57.40	3	29	14	213	-199.49
508+11	11.00	5.44	62.76	2	24	16	246	-229.79
508+24	13.00	5.30	53.20	3	28	19	283	-264.34
508+50	26.00	5.81	29.28	5	40	24	336	-311.80
509+00	50.00	7.13	1.37	12	28	36	374	-337.56
509+50	50.00	0.00	0.00	7	1	43	375	-332.65
				65	462			

STATION	Distance	AREA (SF) Cut	AREA (SF) Fill	Incremental Vol (CY) (Unadjusted) Cut	Incremental Vol (CY) (Unadjusted) Fill	Cumulative Vol (CY) Cut 1.00	Cumulative Vol (CY) Expanded Fill 1.33	Mass Ordinate
510+75	0.00	0.00	0.00	0	0	0	0	0.00
511+00	25.00	3.79	0.92	2	0	2	1	1.19
511+15.85	15.85	3.56	2.22	2	1	4	2	2.12
511+28.62	12.77	6.99	3.67	2	1	6	4	2.76
511+50	21.38	28.16	0.00	14	1	20	6	14.75
511+76.52	26.52	24.64	4.67	26	2	46	9	37.62
512+00	23.48	21.56	3.76	20	4	66	14	52.83
512+24.41	24.41	26.66	1.77	22	3	88	17	71.31
512+50	25.59	24.39	1.90	24	2	112	19	93.19
512+72	22.00	0.00	0.00	10	1	122	20	102.10
513+00	28.00	0.00	0.08	0	0	122	20	102.04
513+11.2	11.20	0.11	35.38	0	7	122	30	92.29
513+18	6.80	0.11	35.38	0	9	122	42	80.46
513+18	0.00	2.84	1.13	0	0	122	42	80.46
513+43.31	25.31	2.84	1.13	3	1	125	43	81.72
513+50	6.69	3.10	1.00	1	0	126	44	82.10
513+68.05	18.05	3.32	0.79	2	1	128	44	83.45
514+71	0.00	0.00	0.00	0	0	128	44	83.45
				128	33			

PROJECT NO: 6525-06-71 | HWY: STH 144 | COUNTY: SHEBOYGAN | EARTHWORK | SHEET: PRE_143 | E

FILE NAME : Q\Misc Quantities\1146-39-00\earthwork_border.ppt PLOT DATE : _____ PLOT BY : Ed Hoefferle PLOT NAME : _____ PLOT SCALE : 1:1

STATION	Distance	AREA (SF) Cut	AREA (SF) Fill	Incremental Vol (CY) (Unadjusted) Cut	Incremental Vol (CY) (Unadjusted) Fill	Cumulative Vol (CY) Cut 1.00	Cumulative Vol (CY) Expanded Fill 1.33	Mass Ordinate
515+35	0.00	0.00	0.00	0	0	0	0	0.00
515+45.32	10.32	0.00	1.05	0	0	0	0	-0.27
515+50	4.68	0.00	1.58	0	0	0	1	-0.57
516+00	50.00	0.00	9.75	0	10	0	15	-14.53
516+50	50.00	0.00	16.84	0	25	0	47	-47.28
517+00	50.00	0.00	11.42	0	26	0	82	-82.08
517+24.87	24.87	0.00	0.00	0	5	0	89	-89.07
				0	67			

STATION	Distance	AREA (SF) Cut	AREA (SF) Fill	Incremental Vol (CY) (Unadjusted) Cut	Incremental Vol (CY) (Unadjusted) Fill	Cumulative Vol (CY) Cut 1.00	Cumulative Vol (CY) Expanded Fill 1.33	Mass Ordinate
531+08.75	0.00	9.41	0.12	0	0	0	0	0.00
531+50	41.25	0.00	22.49	7	17	7	23	-15.78
532+00	50.00	0.00	49.54	0	67	7	112	-104.49
532+50	50.00	0.00	20.23	0	65	7	198	-190.41
533+00	50.00	0.00	8.13	0	26	7	233	-225.34
533+50	50.00	0.00	4.41	0	12	7	248	-240.79
534+00	50.00	0.00	0.67	0	5	7	254	-247.05
534+50	50.00	0.00	4.04	0	4	7	260	-252.86
535+00	50.00	0.00	0.08	0	4	7	265	-257.94
535+50	50.00	0.00	1.95	0	2	7	268	-260.44
535+62	12.00	0.00	0.00	0	0	7	268	-261.02
53562.00	0.00	0.00	0.00	0	0	7	268	-261.02
535+94.49	32.49	6.94	8.45	2	3	9	272	-263.09
536+30	0.00	0.00	0.00	0	0	9	272	-263.09
				9	205			

LONE PINE

STATION	Distance	AREA (SF) Cut	AREA (SF) Fill	Incremental Vol (CY) (Unadjusted) Cut	Incremental Vol (CY) (Unadjusted) Fill	Cumulative Vol (CY) Cut 1.00	Cumulative Vol (CY) Expanded Fill 1.33	Mass Ordinate
20+12	0.00	21.26	0.00	0	0	0	0	0.00
20+75.64	63.64	21.26	0.00	50	0	50	0	50.11
20+75.64	0.00	4.99	66.03	0	0	50	0	50.11
20+95	19.36	1.49	66.41	2	47	52	63	-10.71
21+25	0.00	0.00	0.00	0	0	52	63	-10.71
				52	47			

RIVERVIEW

STATION	Distance	AREA (SF) Cut	AREA (SF) Fill	Incremental Vol (CY) (Unadjusted) Cut	Incremental Vol (CY) (Unadjusted) Fill	Cumulative Vol (CY) Cut 1.00	Cumulative Vol (CY) Expanded Fill 1.33	Mass Ordinate
28+80	0.00	0.00	0.00	0	0	0	0	0.00
29+00	20.00	2.08	3.22	1	1	1	2	-0.82
29+32.49	32.49	0.40	7.21	1	6	2	10	-7.67
29+50	17.51	2.03	84.33	1	30	3	49	-46.36
29+59.98	9.98	2.85	107.47	1	35	4	97	-92.60
				4	73			

SCHROETER

STATION	Distance	AREA (SF) Cut	AREA (SF) Fill	Incremental Vol (CY) (Unadjusted) Cut	Incremental Vol (CY) (Unadjusted) Fill	Cumulative Vol (CY) Cut 1.00	Cumulative Vol (CY) Expanded Fill 1.33	Mass Ordinate
70+56.58	0.00	2.97	5.61	0	0	0	0	0.00
71+00	43.42	0.30	1.12	3	5	3	7	-4.57
71+36.14	36.14	2.46	1.85	2	2	4	10	-5.37
				4	7			

CTH DE

STATION	Distance	AREA (SF) Cut	AREA (SF) Fill	Incremental Vol (CY) (Unadjusted) Cut	Incremental Vol (CY) (Unadjusted) Fill	Cumulative Vol (CY) Cut 1.00	Cumulative Vol (CY) Expanded Fill 1.33	Mass Ordinate
88+30.11	0.00	2.41	0.02	0	0	0	0	0.00
88+50	19.89	5.64	0.60	3	0	3	0	2.66
89+00	50.00	19.55	0.73	23	1	26	2	24.35
89+24.46	24.46	24.95	0.04	20	0	46	2	44.04
89+48.03	23.57	81.30	0.09	46	0	93	2	90.33
				93	2			

SILVER CREEK ROAD

STATION	Distance	AREA (SF) Cut	AREA (SF) Fill	Incremental Vol (CY) (Unadjusted) Cut	Incremental Vol (CY) (Unadjusted) Fill	Cumulative Vol (CY) Cut 1.00	Cumulative Vol (CY) Expanded Fill 1.33	Mass Ordinate
80+58.2	0.00	28.34	6.32	0	0	0	0	0.00
80+84.72	26.52	3.48	1.06	16	4	16	5	10.81
81+00	15.28	3.86	0.83	2	1	18	6	12.18
81+24.9	24.90	1.31	0.00	2	0	20	6	14.05
81+28	3.10	1.31	0.00	0	0	20	6	14.20
				20	5			

LYNN (SOUTH)

STATION	Distance	AREA (SF) Cut	AREA (SF) Fill	Incremental Vol (CY) (Unadjusted) Cut	Incremental Vol (CY) (Unadjusted) Fill	Cumulative Vol (CY) Cut 1.00	Cumulative Vol (CY) Expanded Fill 1.33	Mass Ordinate
98+25	0.00	0.00	0.00	0	0	0	0	0.00
98+44.88	19.88	1.91	0.23	1	0	1	0	0.59
98+50	5.12	1.74	0.38	0	0	1	0	0.86
99+00	50.00	3.51	2.36	5	3	6	4	2.35
99+35.14	35.14	44.18	2.74	31	3	37	8	28.97
99+35.14	0.00	192.70	6.00	0	0	37	8	28.97
99+84	48.86	192.70	6.00	349	11	386	22	363.24
				386	17			

LYNN (NORTH)

STATION	Distance	AREA (SF) Cut	AREA (SF) Fill	Incremental Vol (CY) (Unadjusted) Cut	Incremental Vol (CY) (Unadjusted) Fill	Cumulative Vol (CY) Cut 1.00	Cumulative Vol (CY) Expanded Fill 1.33	Mass Ordinate
100+15	0.00	112.00	1.00	0	0	0	0	0.00
100+57.91	42.91	112.00	1.00	178	2	178	2	175.88
100+57.91	0.00	38.19	0.54	0	0	178	2	175.89
101+00	42.09	0.10	0.56	30	1	208	3	204.59
101+50	50.00	0.64	0.05	1	1	209	4	204.51
101+50.27	0.27	0.64	0.04	0	0	209	4	204.51
				209	3			

CTH I (SOUTH)

STATION	Distance	AREA (SF) Cut	AREA (SF) Fill	Incremental Vol (CY) (Unadjusted) Cut	Incremental Vol (CY) (Unadjusted) Fill	Cumulative Vol (CY) Cut 1.00	Cumulative Vol (CY) Expanded Fill 1.33	Mass Ordinate
108+50	0.00	0.63	3.93	0	0	0	0	0.00
109+00	50.00	12.48	4.99	12	8	12	11	1.16
109+40.51	40.51	23.63	33.27	27	29	39	49	-9.93
109+40.51	0.00	42.00	62.00	0	0	39	49	-9.93
109+89	48.49	42.00	62.00	75	111	115	197	-82.59
				115	148			

CTH I (NORTH)

STATION	Distance	AREA (SF) Cut	AREA (SF) Fill	Incremental Vol (CY) (Unadjusted) Cut	Incremental Vol (CY) (Unadjusted) Fill	Cumulative Vol (CY) Cut 1.00	Cumulative Vol (CY) Expanded Fill 1.33	Mass Ordinate
110+16	0.00	50.00	45.00	0	0	0	0	0.00
110+60.68	44.68	50.00	46.00	83	75	83	100	-17.40
110+60.68	0.00	20.35	20.35	0	0	83	100	-17.40
111+00	39.32	17.29	3.53	27	17	110	123	-13.12
111+39.86	39.86	0.32	5.26	13	6	123	132	-8.76
				123	99			

PE 464+00 LT

STATION	Distance	AREA (SF) Cut	AREA (SF) Fill	Incremental Vol (CY) (Unadjusted) Cut	Incremental Vol (CY) (Unadjusted) Fill	Cumulative Vol (CY) Cut 1.00	Cumulative Vol (CY) Expanded Fill 1.33	Mass Ordinate
00+50	0.00	0.00	0.00	0	0	0	0	0.00
00+62.04	12.04	83.19	0.15	19	0	19	0	18.51
01+00	37.96	111.60	0.00	137	0	155	0	155.29
01+50	50.00	86.88	0.00	184	0	339	0	339.07
2+05	55.00	86.88	0.00	177	0	516	0	516.05
				516	0			

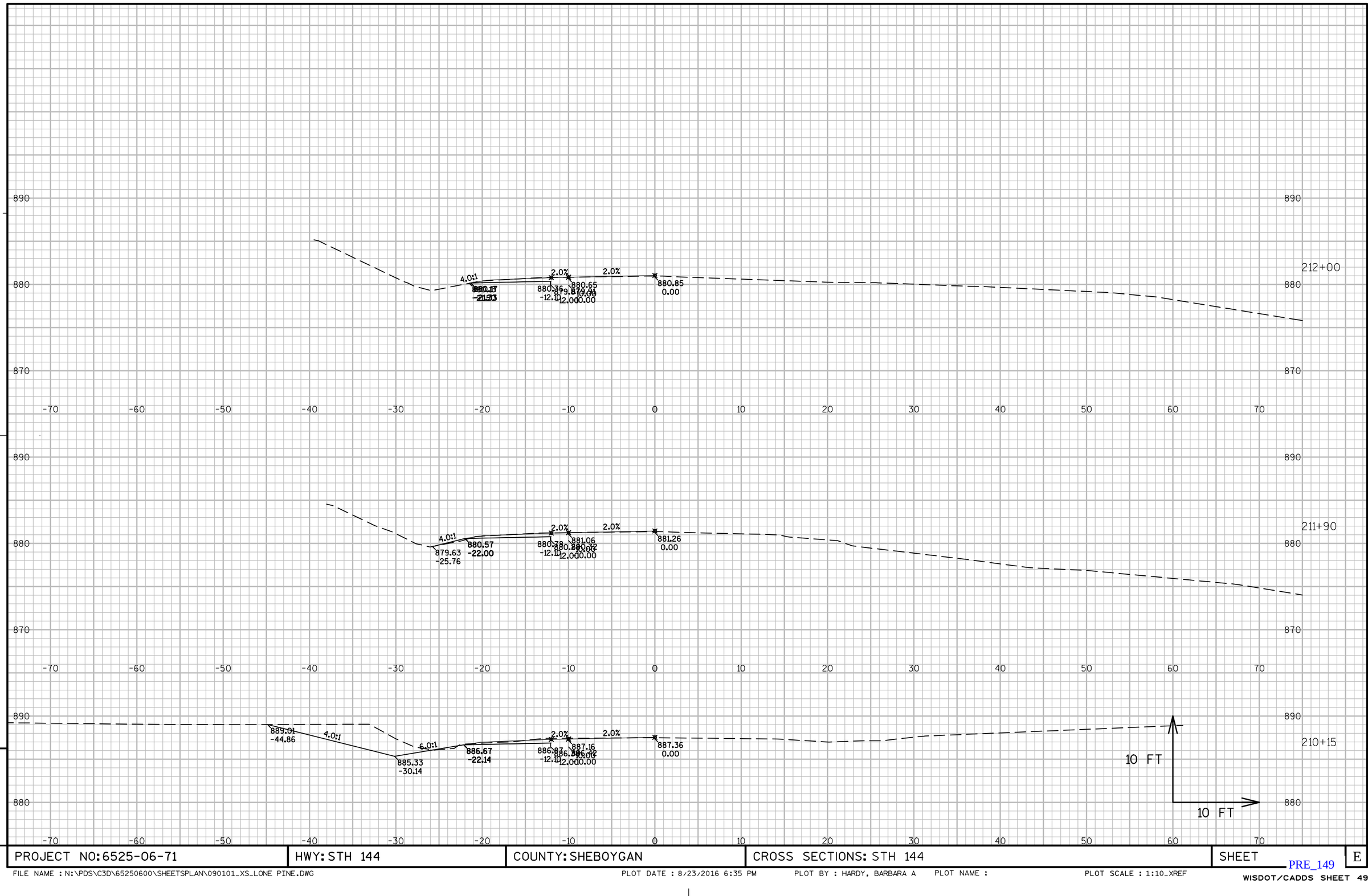

PROJECT NO: 6525-06-71	HWY: STH 144	COUNTY: SHEBOYGAN	CROSS SECTIONS: STH 144	SHEET	E

FILE NAME : N:\PDS\C3D\65250600\SHEETSPLAN\090101_XS_LONE PINE.DWG PLOT DATE : 8/23/2016 6:35 PM PLOT BY : HARDY, BARBARA A PLOT NAME : PLOT SCALE : 1:10_XREF

PRE_149

WISDOT/CADDS SHEET 49

9

9

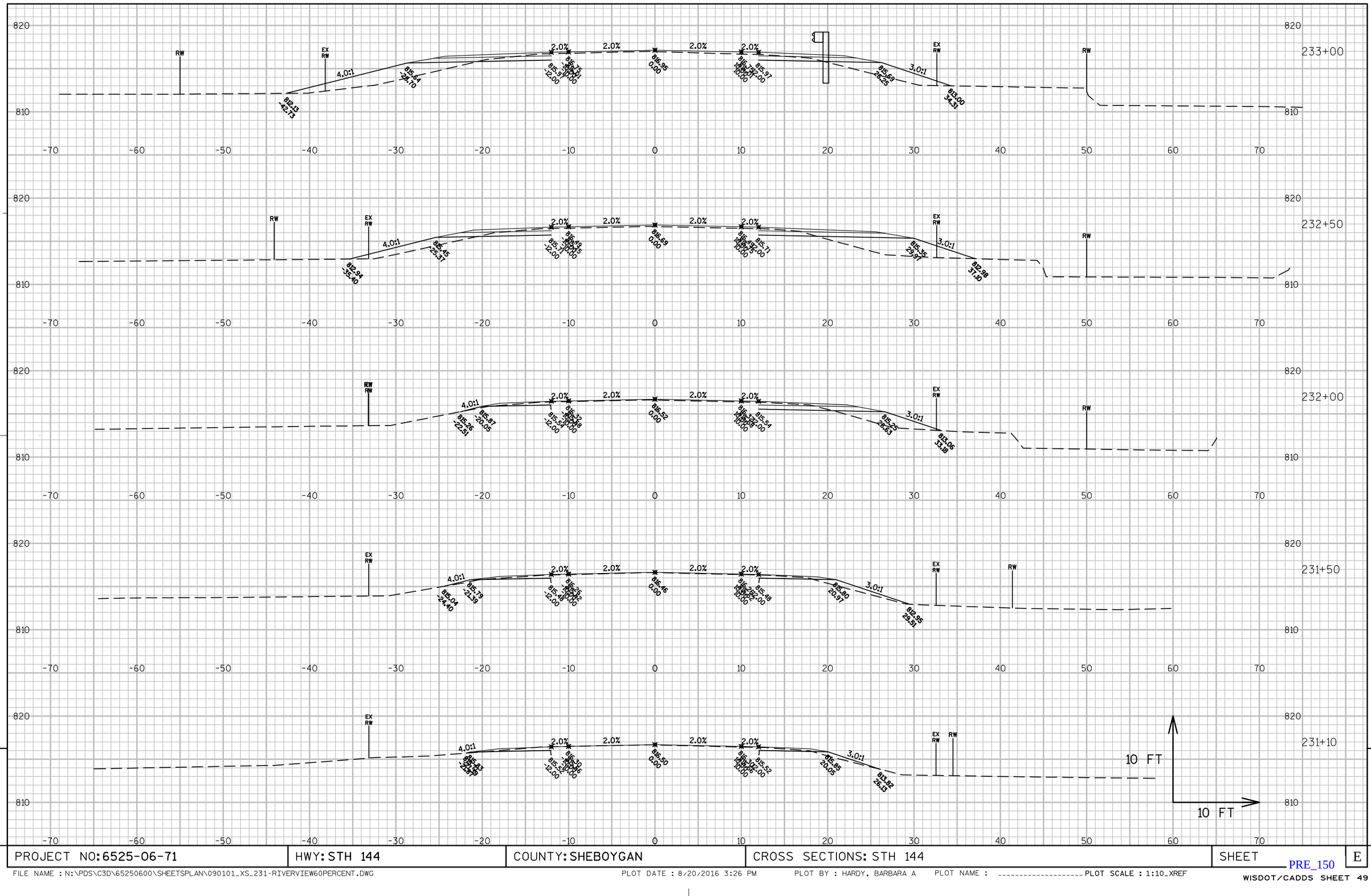

PROJECT NO: 6525-06-71	HWY: STH 144	COUNTY: SHEBOYGAN	CROSS SECTIONS: STH 144	SHEET	E

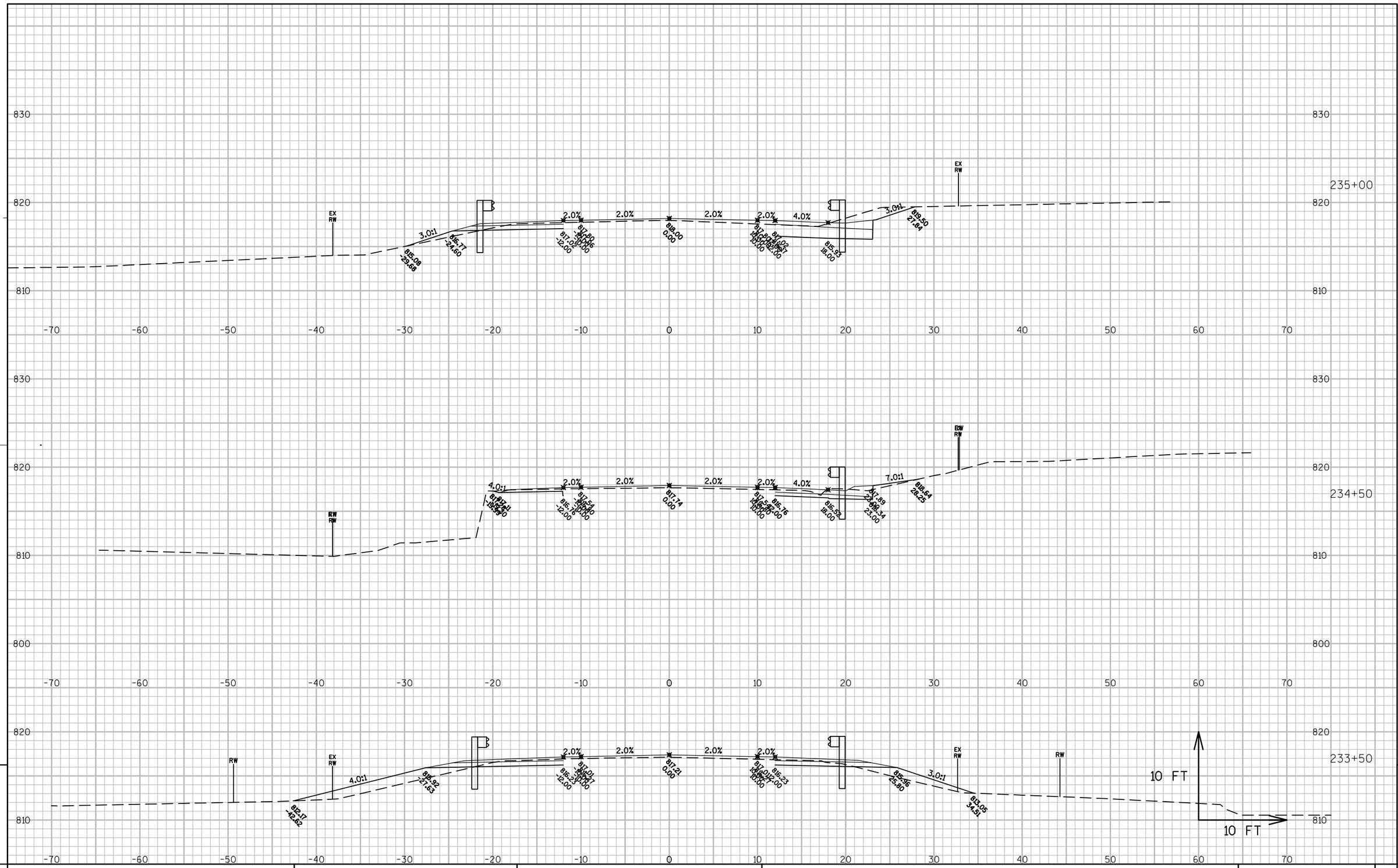

PROJECT NO: 6525-06-71	HWY: STH 144	COUNTY: SHEBOYGAN	CROSS SECTIONS: STH 144	SHEET	E

FILE NAME : N:\PDS\C3D\65250600\SHEETSPLAN\090101_XS_231-RIVERVIEW60PERCENT.DWG PLOT DATE : 8/20/2016 3:27 PM PLOT BY : HARDY, BARBARA A PLOT NAME : _____ PLOT SCALE : 1:10_XREF

PRE_151

WISDOT/CADDS SHEET 49

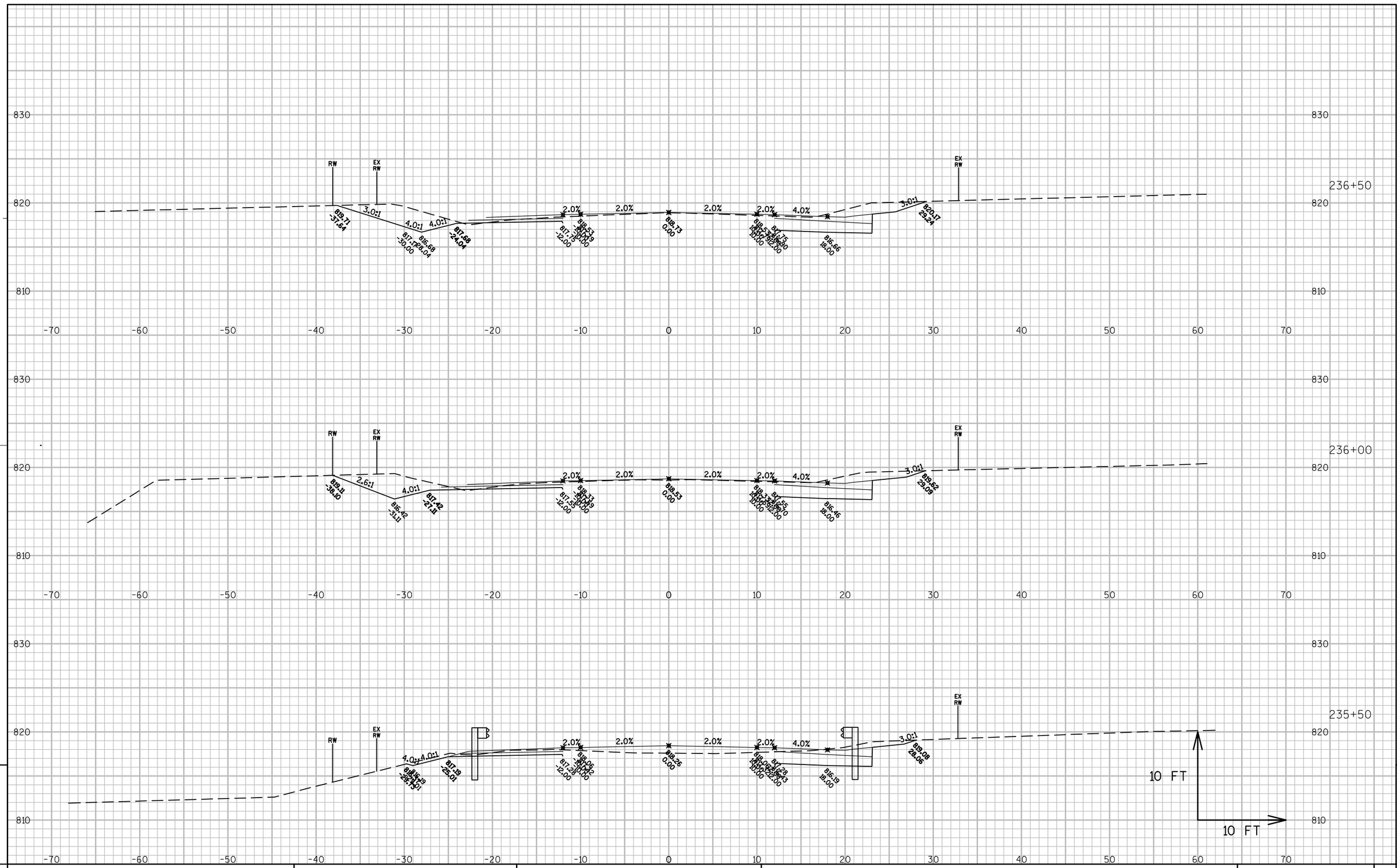

PROJECT NO: 6525-06-71	HWY: STH 144	COUNTY: SHEBOYGAN	CROSS SECTIONS: STH 144	SHEET	E

FILE NAME : N:\PDS\C3D\65250600\SHEETSPLAN\090101_XS_231-RIVERVIEW60PERCENT.DWG PLOT DATE : 8/20/2016 3:27 PM PLOT BY : HARDY, BARBARA A PLOT NAME : _____ PLOT SCALE : 1:10_XREF

PRE_152

WISDOT/CADDS SHEET 49

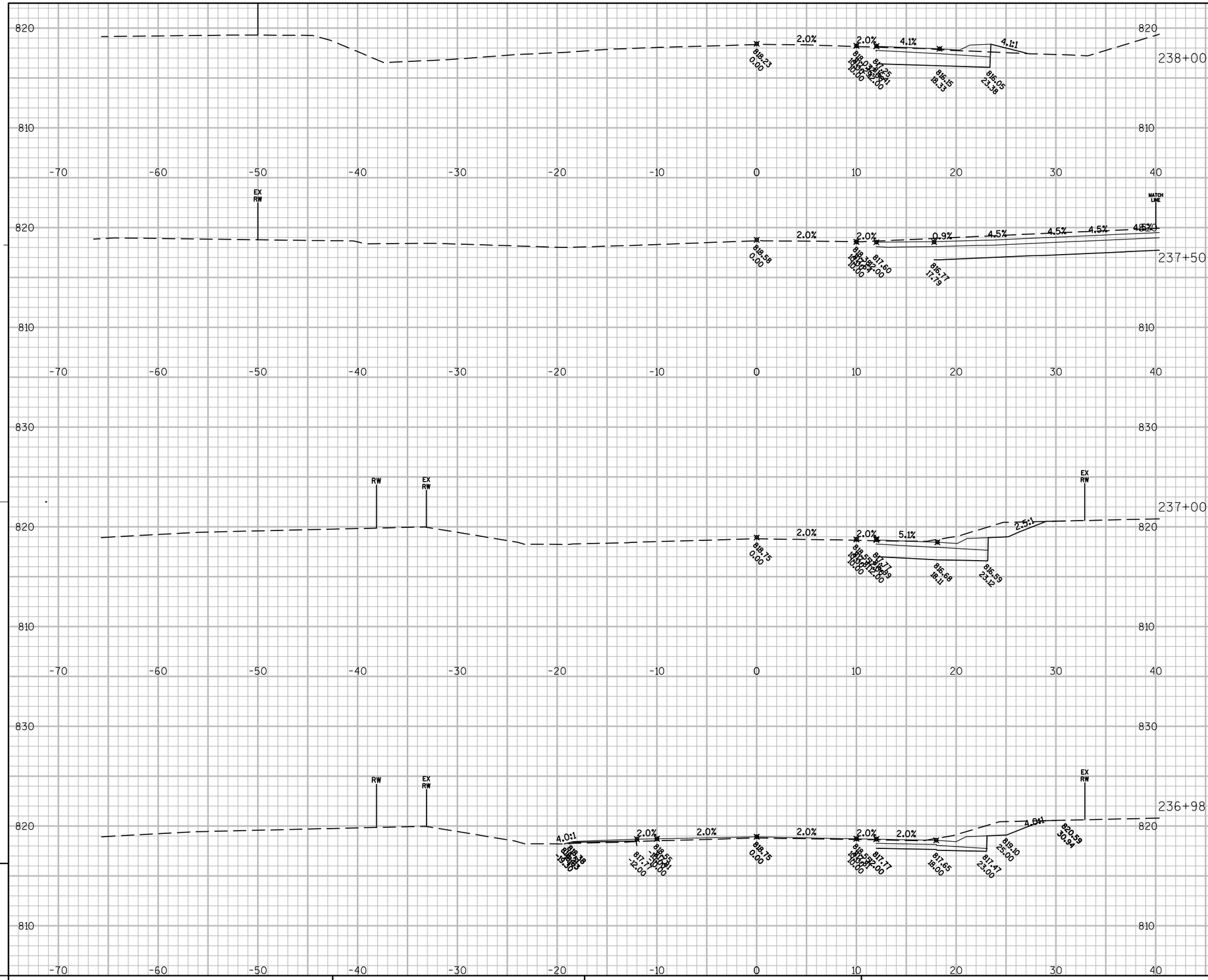

9

9

PROJECT NO: 6525-06-71	HWY: STH 144	COUNTY: SHEBOYGAN	CROSS SECTIONS: STH 144	SHEET	E

FILE NAME : N:\PDS\C3D\65250600\SHEETSPLAN\090101_XS_231-RIVERVIEW60PERCENT.DWG PLOT DATE : 8/20/2016 3:27 PM PLOT BY : HARDY, BARBARA A PLOT NAME : ---------- PLOT SCALE : 1:10_XREF

PRE_153

WISDOT/CADDS SHEET 49

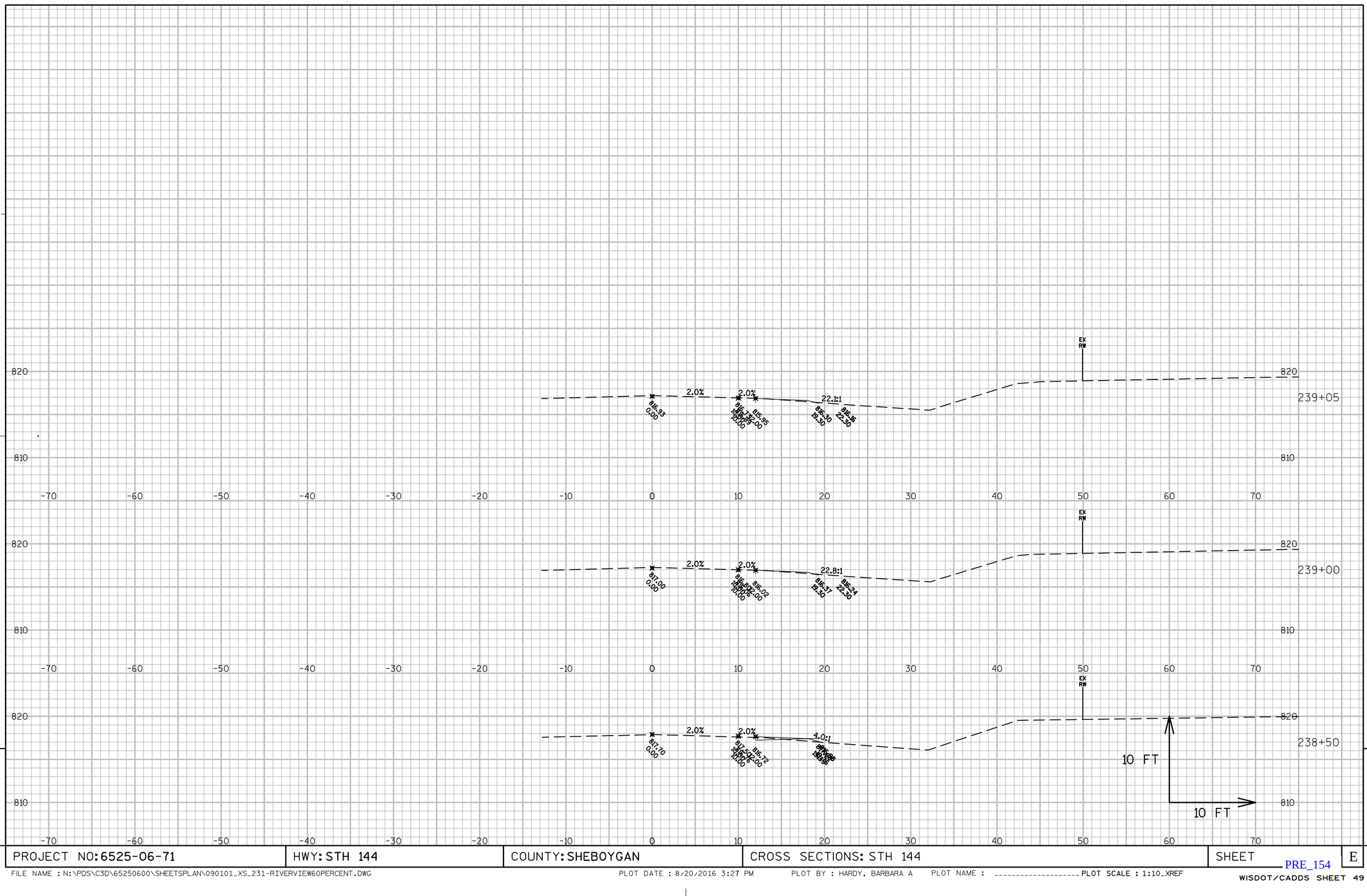

PROJECT NO: 6525-06-71	HWY: STH 144	COUNTY: SHEBOYGAN	CROSS SECTIONS: STH 144	SHEET	E

FILE NAME : N:\PDS\C3D\65250600\SHEETSPLAN\090101_XS_231-RIVERVIEW60PERCENT.DWG PLOT DATE : 8/20/2016 3:27 PM PLOT BY : HARDY, BARBARA A PLOT NAME : _____ PLOT SCALE : 1:10_XREF

PRE_154

WISDOT/CADDS SHEET 49

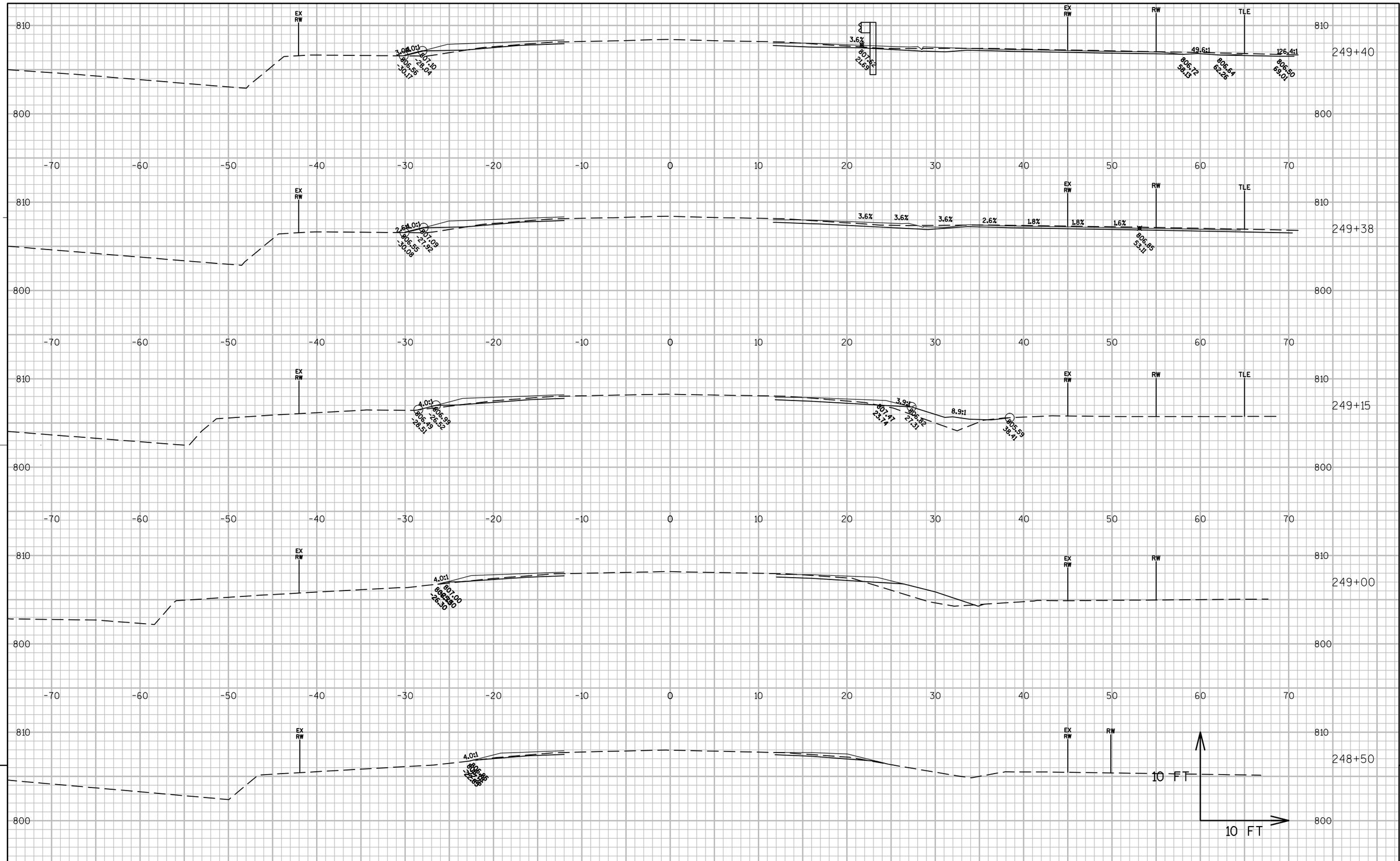

PROJECT NO: 6525-06-71	HWY: STH 144	COUNTY: SHEBOYGAN	CROSS SECTIONS: STH 144	SHEET	E

FILE NAME : N:\PDS\C3D\65250600\SHEETSPLAN\090101_XS250-258_60PERCENT.DWG PLOT DATE : 8/13/2016 1:04 PM PLOT BY : HARDY, BARBARA A PLOT NAME : _____ PLOT SCALE : 1:10_XREF

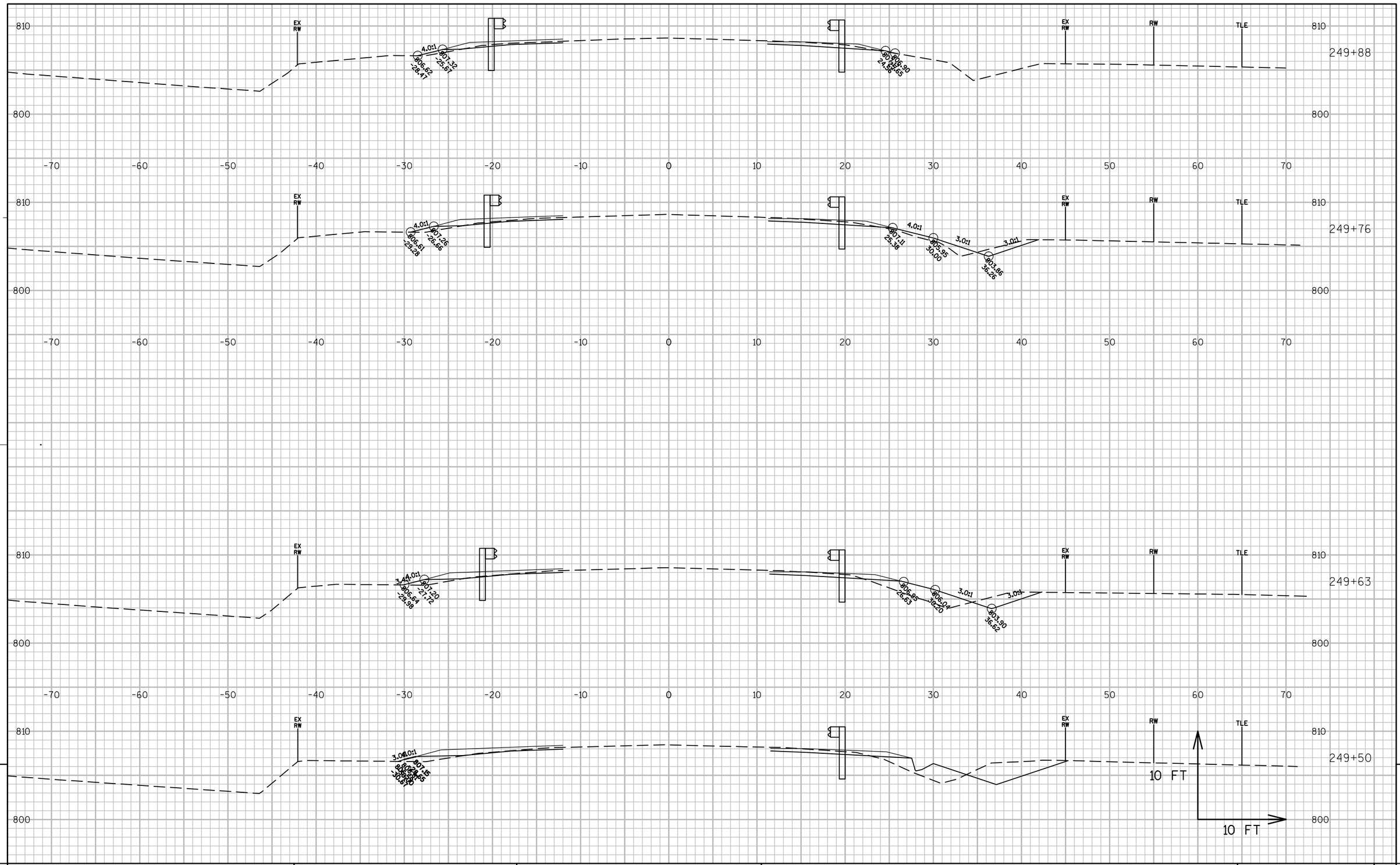

9

9

PROJECT NO: 6525-06-71	HWY: STH 144	COUNTY: SHEBOYGAN	CROSS SECTIONS: STH 144	SHEET	E

FILE NAME : N:\PDS\C3D\65250600\SHEETSPLAN\090101_XS250-258_60PERCENT.DWG PLOT DATE : 8/13/2016 1:04 PM PLOT BY : HARDY, BARBARA A PLOT NAME : _____ PLOT SCALE : 1:10_XREF

PRE_156

WISDOT/CADDS SHEET 49

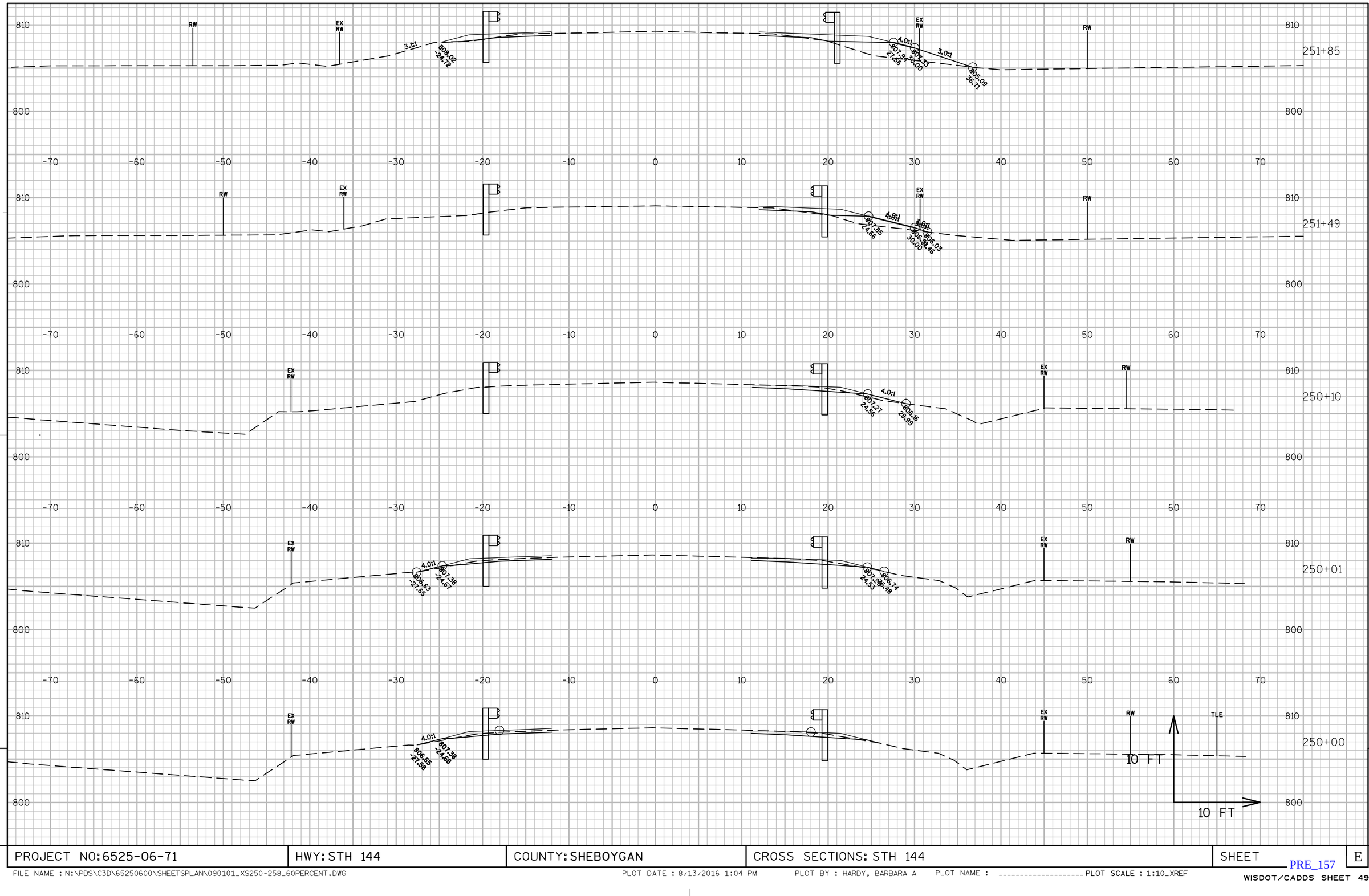

9

9

PROJECT NO: 6525-06-71	HWY: STH 144	COUNTY: SHEBOYGAN	CROSS SECTIONS: STH 144	SHEET	E

FILE NAME : N:\PDS\C3D\65250600\SHEETSPLAN\090101_XS250-258_60PERCENT.DWG PLOT DATE : 8/13/2016 1:04 PM PLOT BY : HARDY, BARBARA A PLOT NAME : _____ PLOT SCALE : 1:10_XREF

PRE_157

WISDOT/CADDS SHEET 49

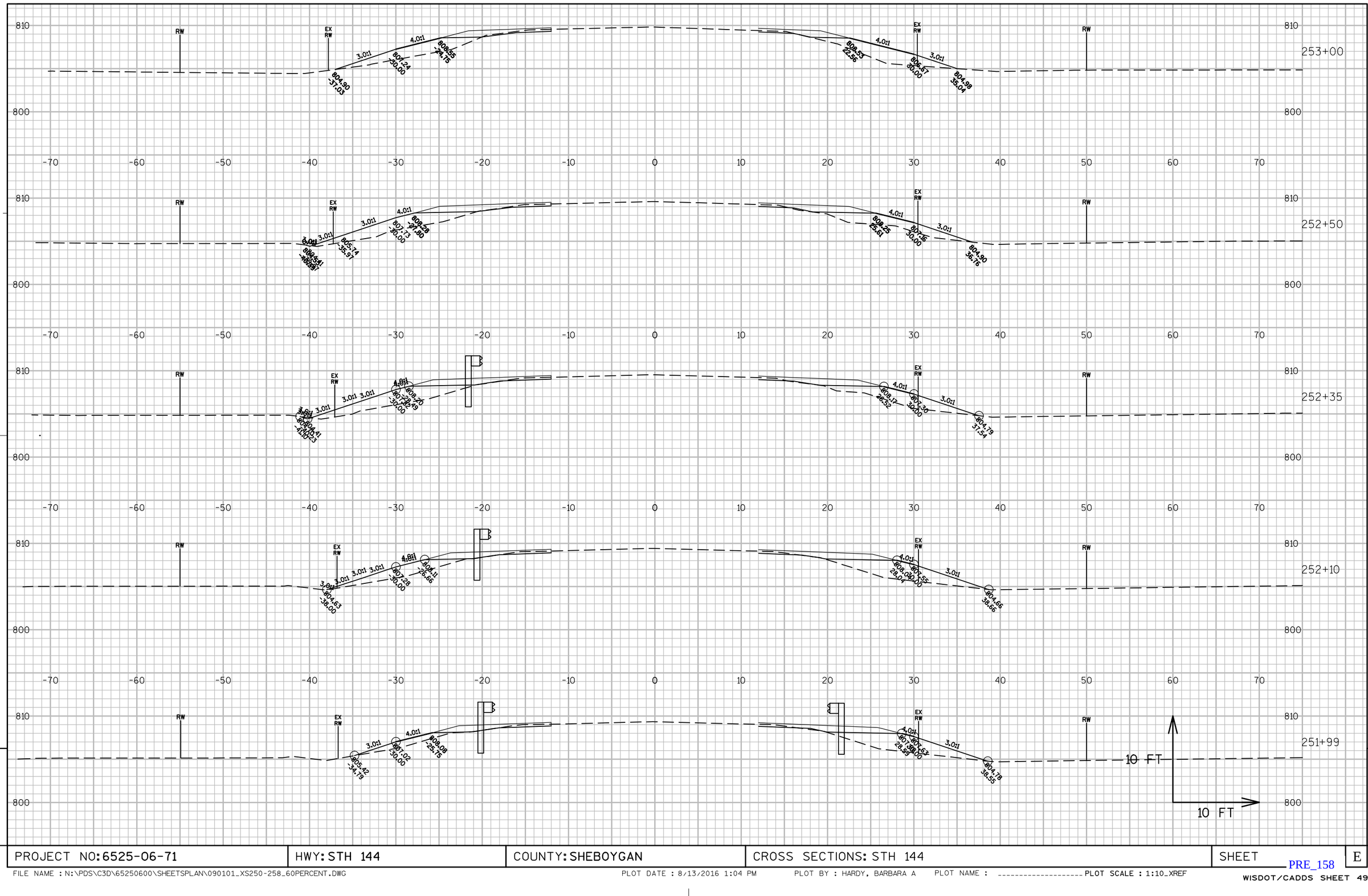

9

9

PROJECT NO: 6525-06-71	HWY: STH 144	COUNTY: SHEBOYGAN	CROSS SECTIONS: STH 144	SHEET	E

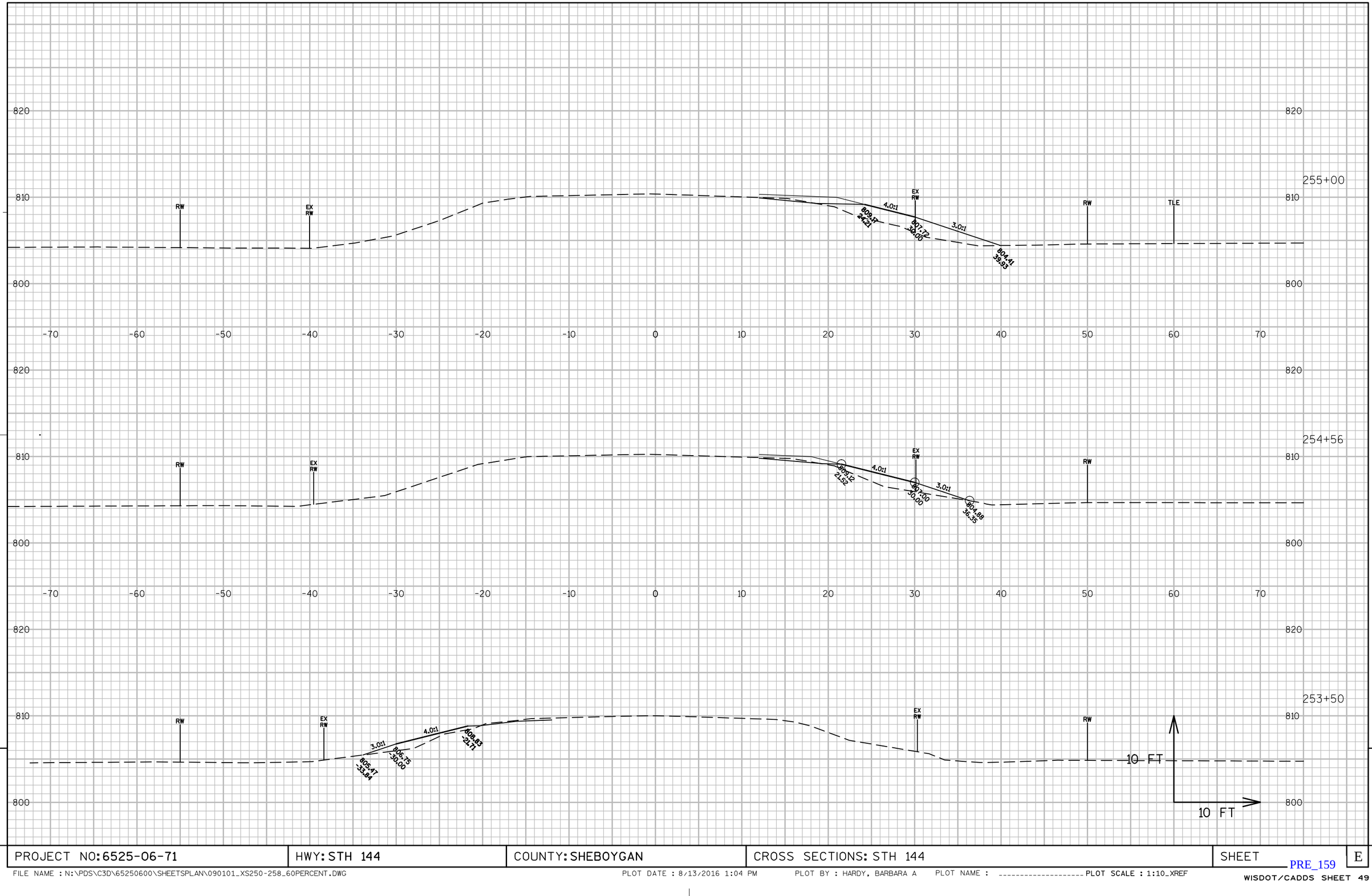

9

9

PROJECT NO: 6525-06-71	HWY: STH 144	COUNTY: SHEBOYGAN	CROSS SECTIONS: STH 144	SHEET	E

FILE NAME : N:\PDS\C3D\65250600\SHEETSPLAN\090101_XS250-258_60PERCENT.DWG PLOT DATE : 8/13/2016 1:04 PM PLOT BY : HARDY, BARBARA A PLOT NAME : ---------- PLOT SCALE : 1:10_XREF

PRE_159

WISDOT/CADDS SHEET 49

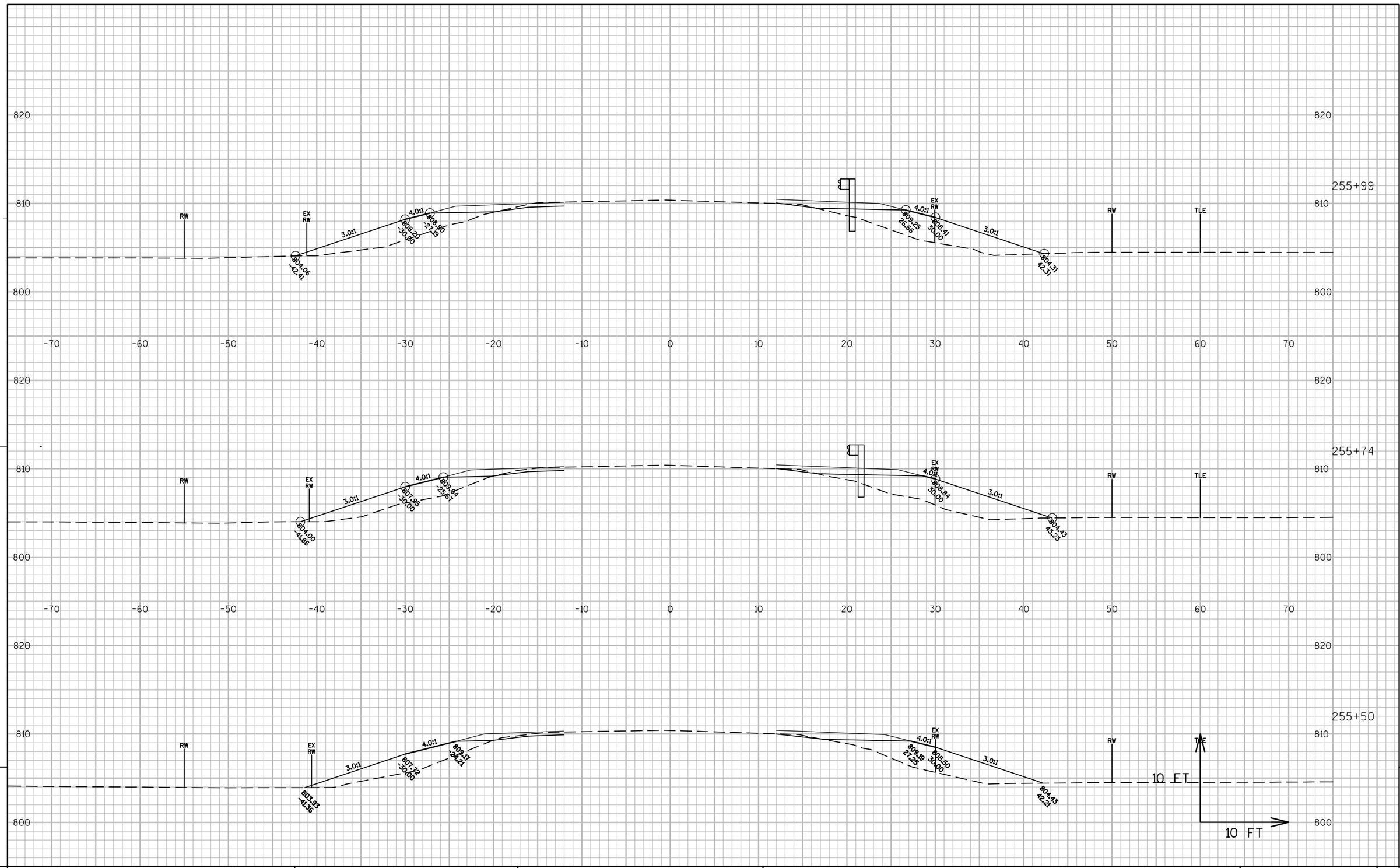

PROJECT NO: 6525-06-71	HWY: STH 144	COUNTY: SHEBOYGAN	CROSS SECTIONS: STH 144	SHEET	E

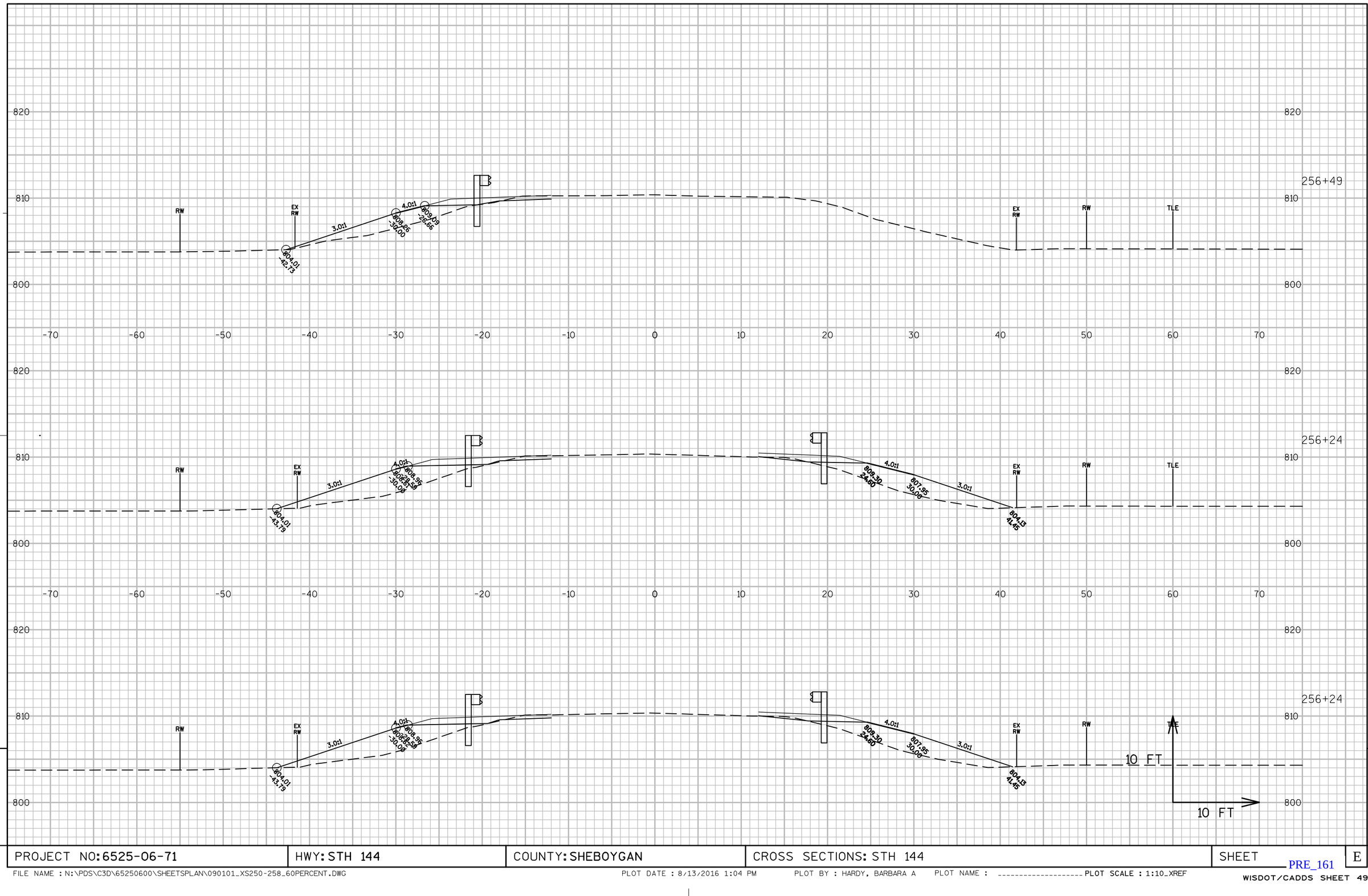

9

9

PROJECT NO: 6525-06-71	HWY: STH 144	COUNTY: SHEBOYGAN	CROSS SECTIONS: STH 144	SHEET	E

FILE NAME : N:\PDS\C3D\65250600\SHEETSPLAN\090101_XS250-258_60PERCENT.DWG PLOT DATE : 8/13/2016 1:04 PM PLOT BY : HARDY, BARBARA A PLOT NAME : ---------- PLOT SCALE : 1:10_XREF

PRE_161

WISDOT/CADDS SHEET 49

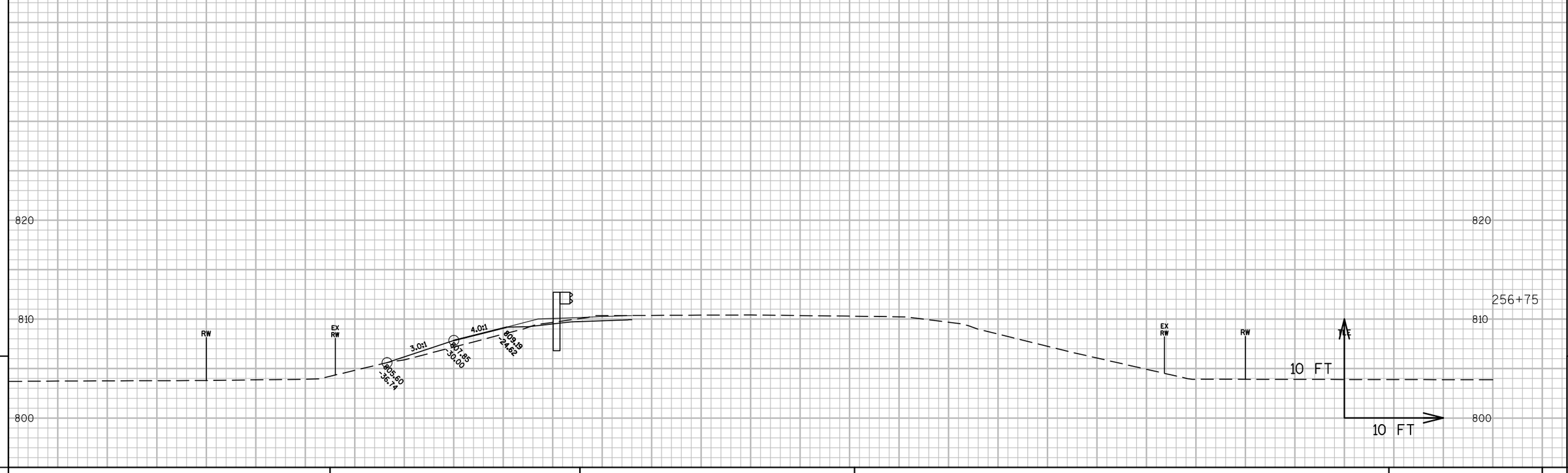

9

9

PROJECT NO: 6525-06-71	HWY: STH 144	COUNTY: SHEBOYGAN	CROSS SECTIONS: STH 144	SHEET	E

FILE NAME : N:\PDS\C3D\65250600\SHEETSPLAN\090101_XS250-258_60PERCENT.DWG PLOT DATE : 8/13/2016 1:04 PM PLOT BY : HARDY, BARBARA A PLOT NAME : _____ PLOT SCALE : 1:10_XREF

PRE_162

WISDOT/CADDS SHEET 49

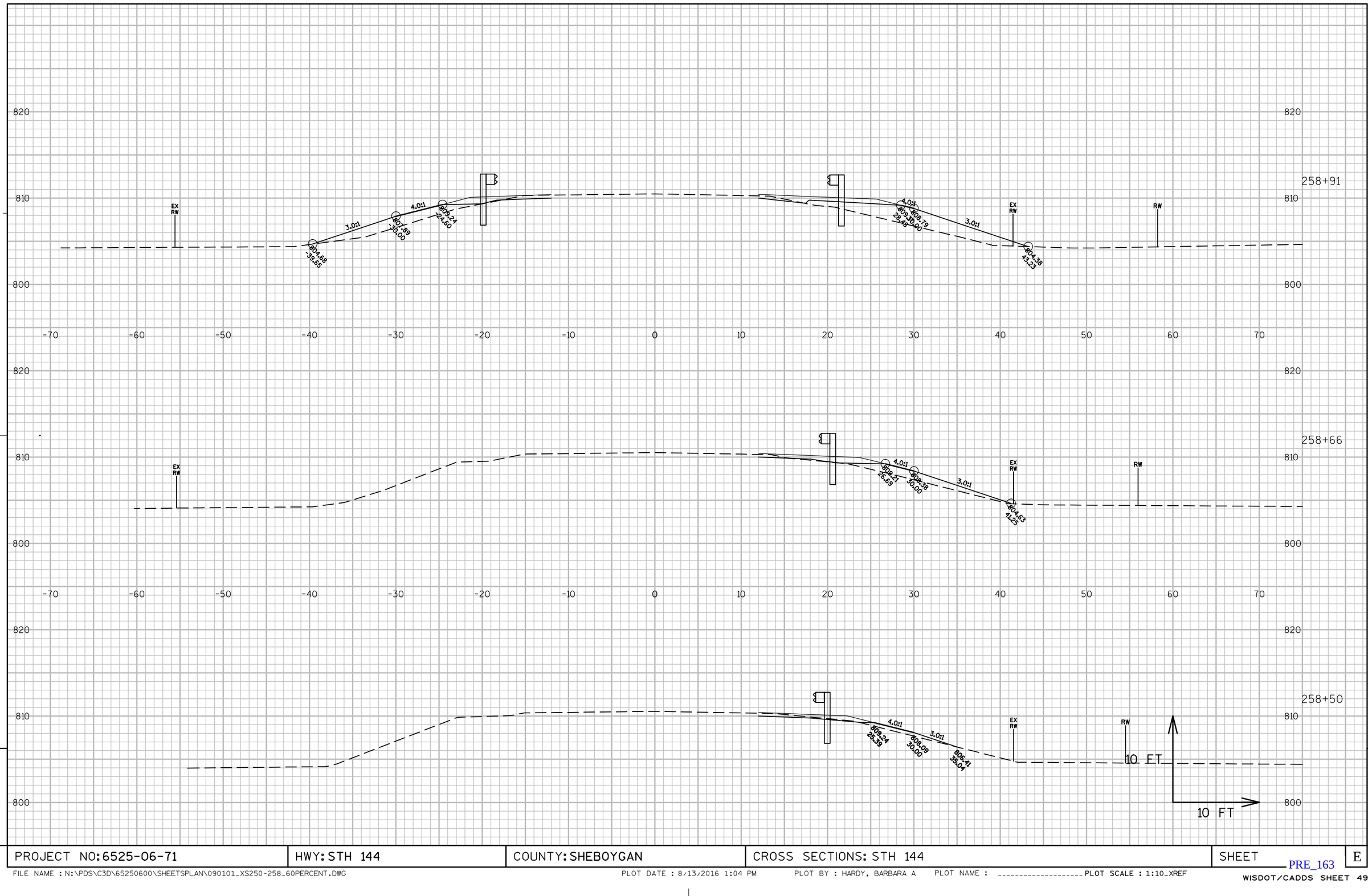

PROJECT NO: 6525-06-71	HWY: STH 144	COUNTY: SHEBOYGAN	CROSS SECTIONS: STH 144	SHEET	E

FILE NAME : N:\PDS\C3D\65250600\SHEETSPLAN\090101_XS250-258_60PERCENT.DWG PLOT DATE : 8/13/2016 1:04 PM PLOT BY : HARDY, BARBARA A PLOT NAME : ---------- PLOT SCALE : 1:10_XREF

PRE_163

WISDOT/CADDS SHEET 49

9

9

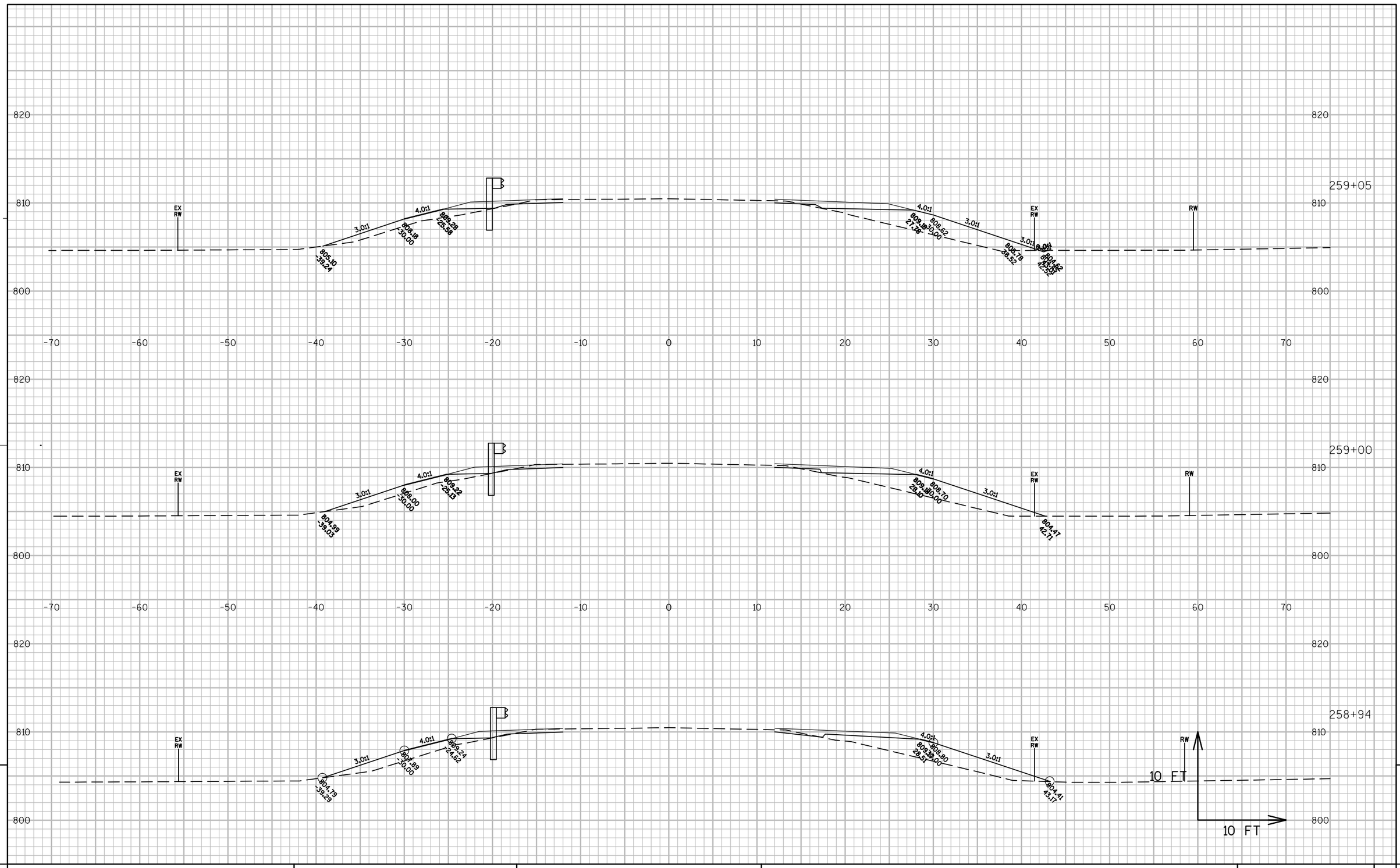

PROJECT NO: 6525-06-71	HWY: STH 144	COUNTY: SHEBOYGAN	CROSS SECTIONS: STH 144	SHEET	E

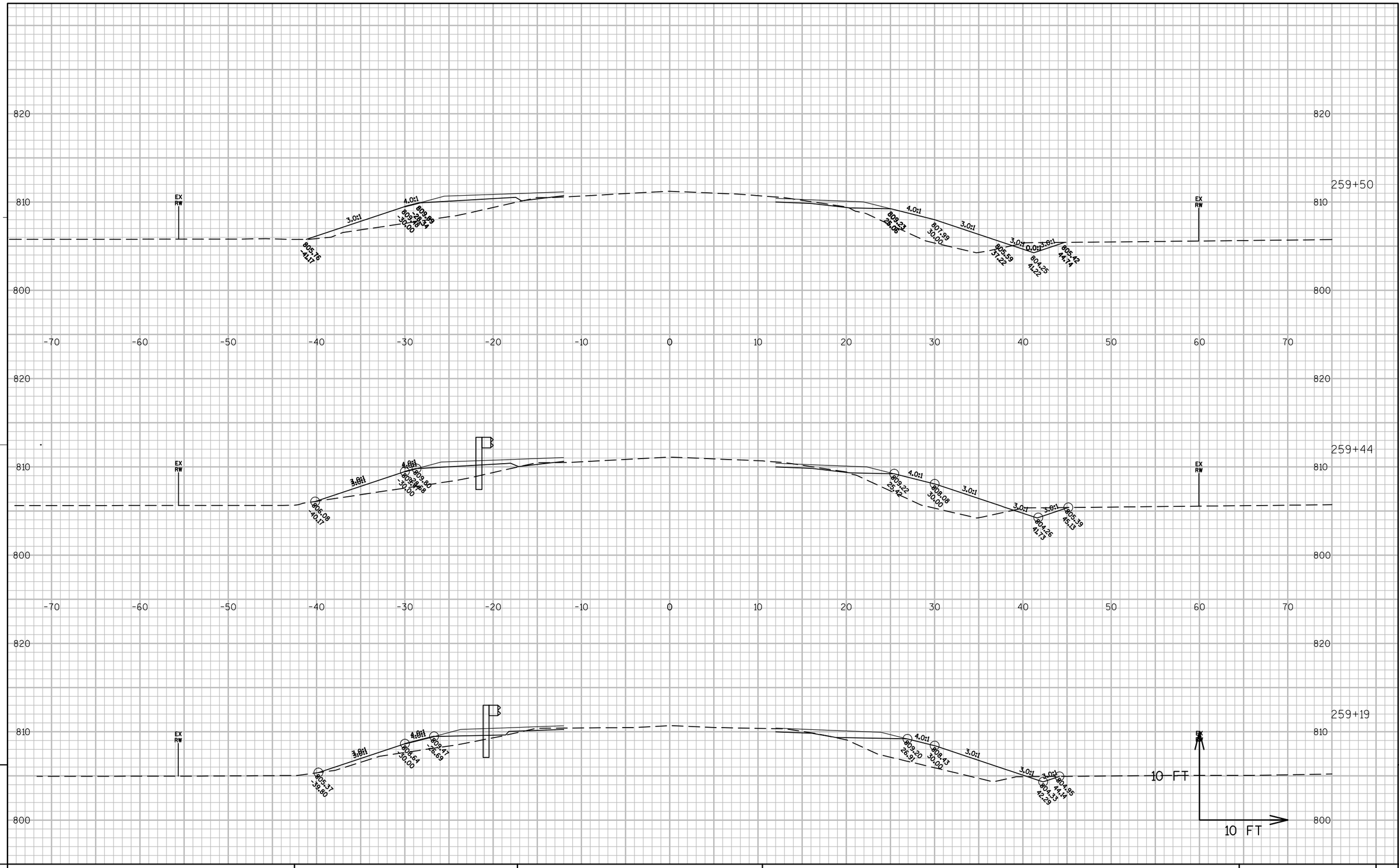

PROJECT NO: 6525-06-71	HWY: STH 144	COUNTY: SHEBOYGAN	CROSS SECTIONS: STH 144	SHEET	E

FILE NAME : N:\PDS\C3D\65250600\SHEETSPLAN\090101_XS250-258_60PERCENT.DWG PLOT DATE : 8/13/2016 1:04 PM PLOT BY : HARDY, BARBARA A PLOT NAME : ---------- PLOT SCALE : 1:10_XREF

PRE_165

WISDOT/CADDS SHEET 49

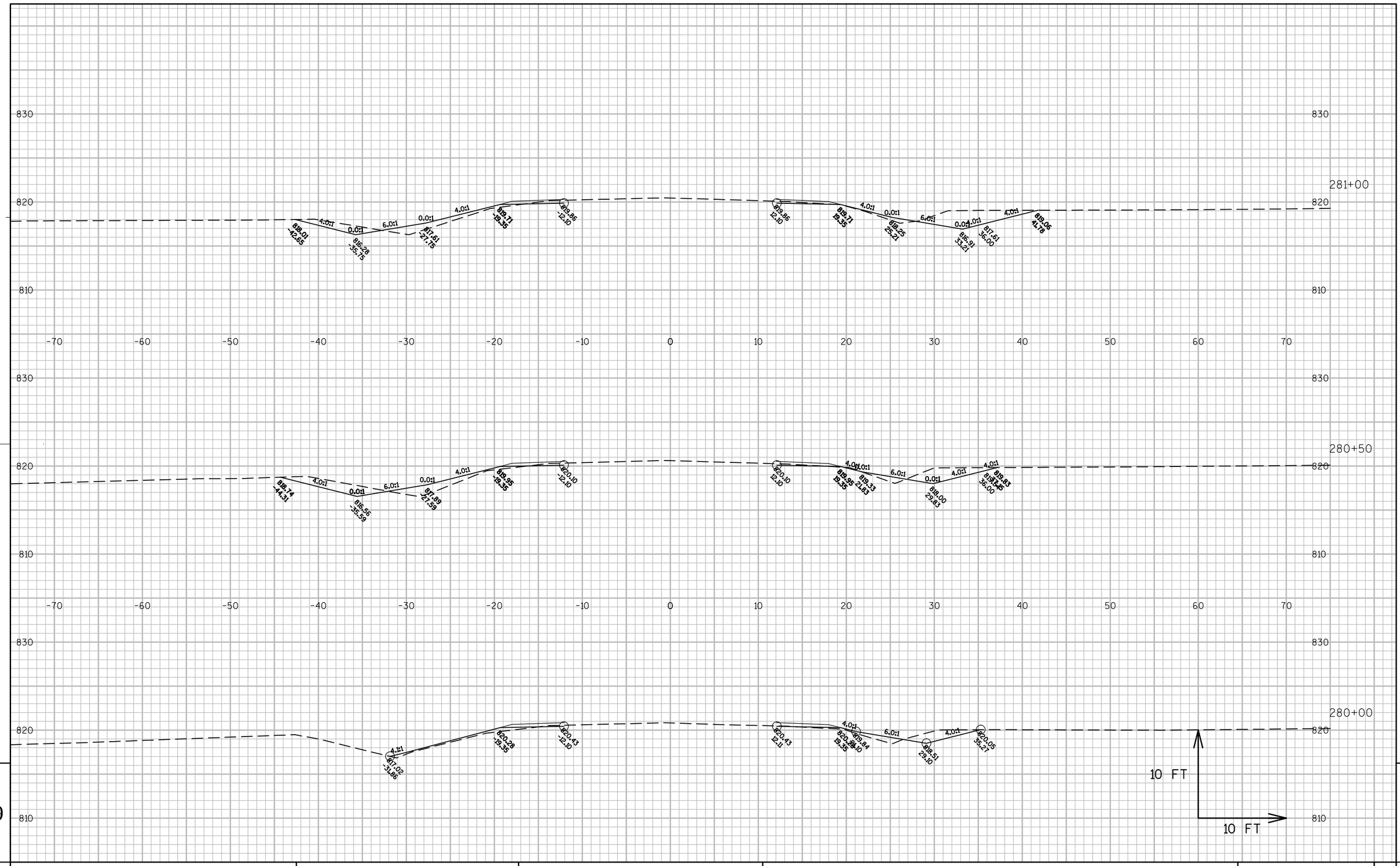

PROJECT NO: 6525-06-71	HWY: STH 144	COUNTY: SHEBOYGAN	CROSS SECTIONS: STH 144	SHEET	E

FILE NAME : N:\PDS\C3D\65250600\SHEETSPLAN\090101_XS281.DWG PLOT DATE : 8/18/2016 2:54 PM PLOT BY : HARDY, BARBARA A PLOT NAME : ---------- PLOT SCALE : 1 IN:10 FT

PRE_166

WISDOT/CADDS SHEET 49

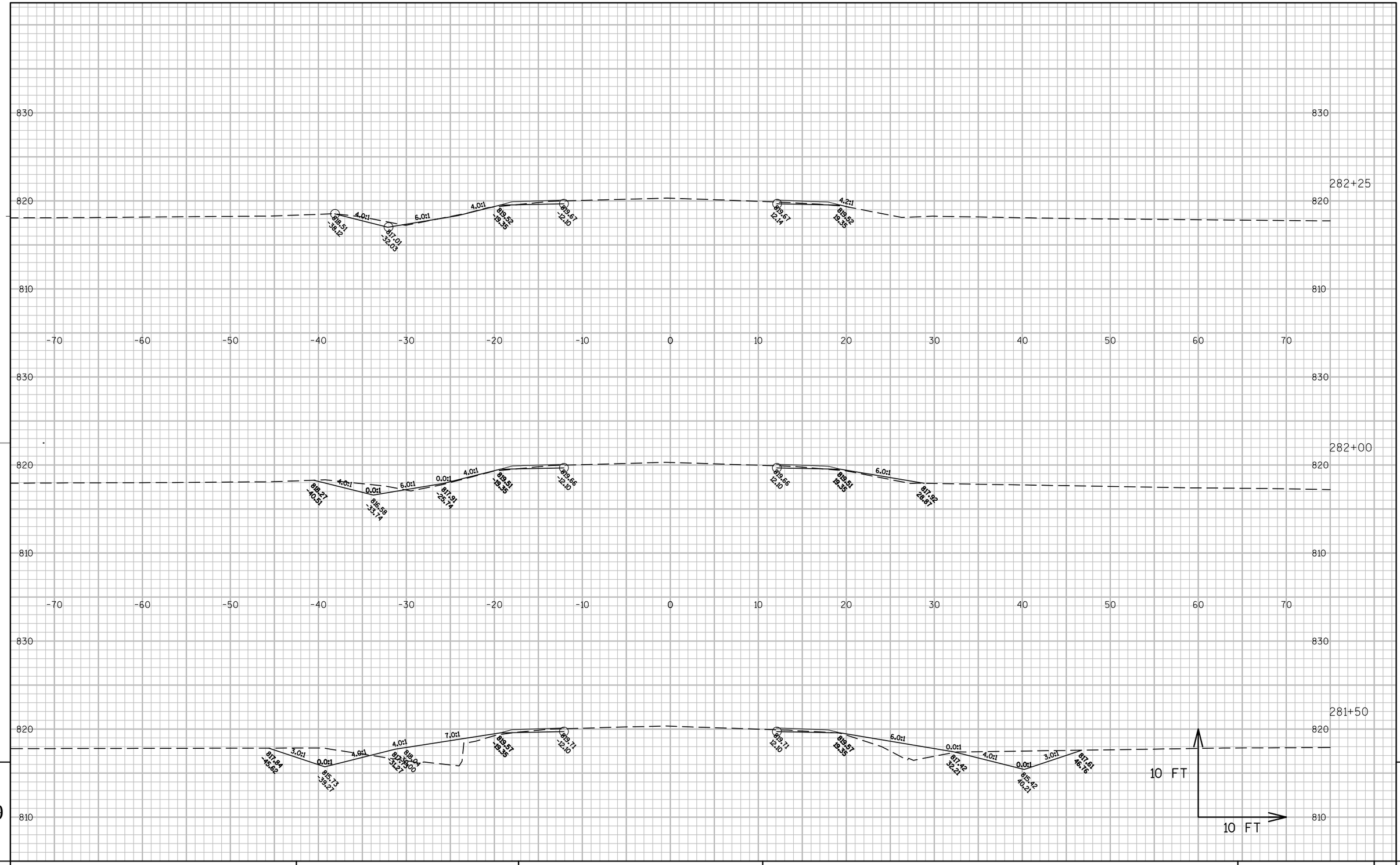

PROJECT NO: 6525-06-71	HWY: STH 144	COUNTY: SHEBOYGAN	CROSS SECTIONS: STH 144	SHEET	E

FILE NAME : N:\PDS\C3D\65250600\SHEETSPLAN\090101_XS281.DWG PLOT DATE : 8/18/2016 2:54 PM PLOT BY : HARDY, BARBARA A PLOT NAME : ---------- PLOT SCALE : 1 IN:10 FT

PRE_167

WISDOT/CADDS SHEET 49

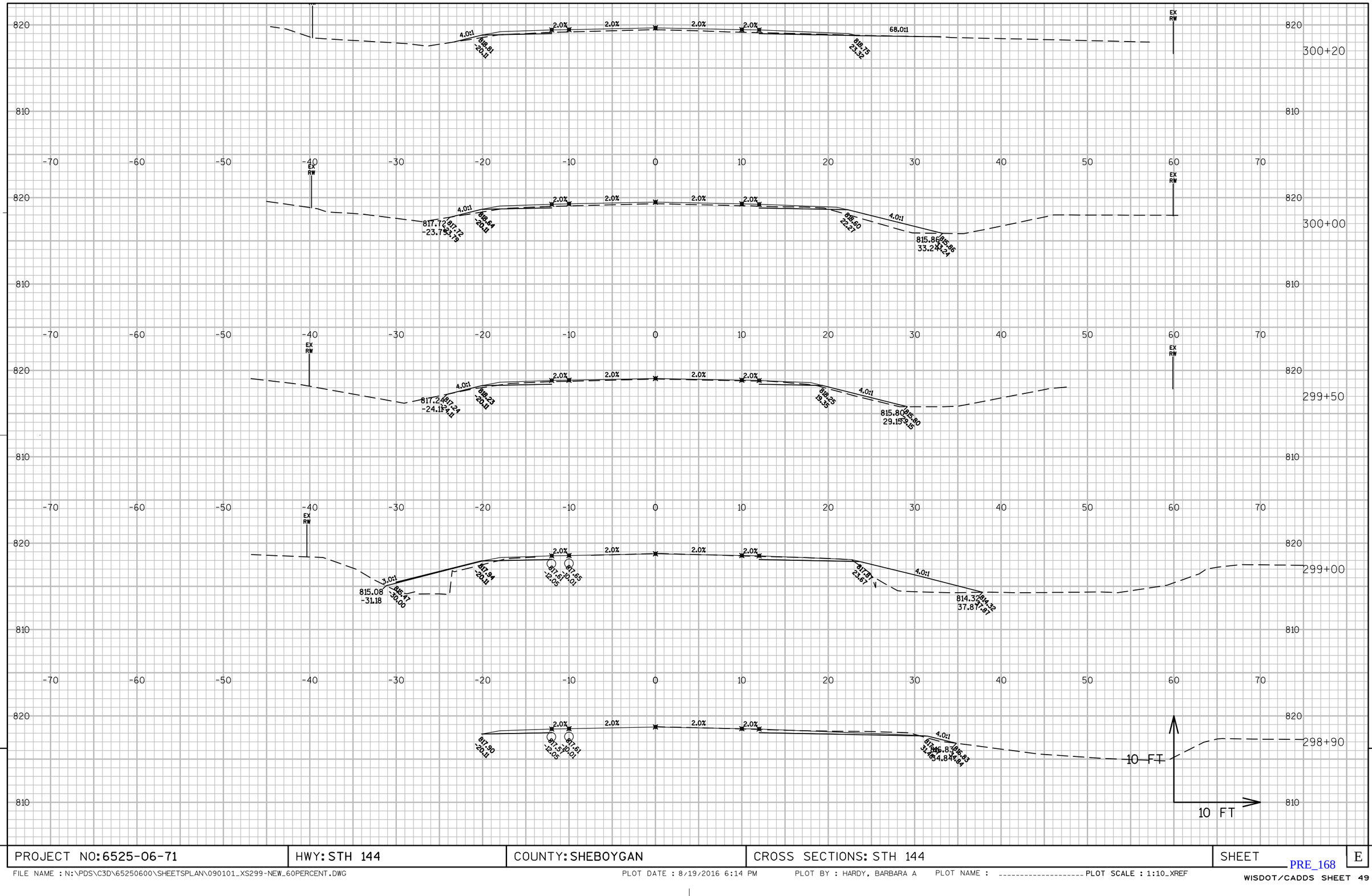

9

PROJECT NO: 6525-06-71	HWY: STH 144	COUNTY: SHEBOYGAN	CROSS SECTIONS: STH 144	SHEET	E

FILE NAME : N:\PDS\C3D\65250600\SHEETSPLAN\090101_XS299-NEW_60PERCENT.DWG PLOT DATE : 8/19/2016 6:14 PM PLOT BY : HARDY, BARBARA A PLOT NAME : _____ PLOT SCALE : 1:10_XREF

PRE_168

WISDOT/CADDS SHEET 49

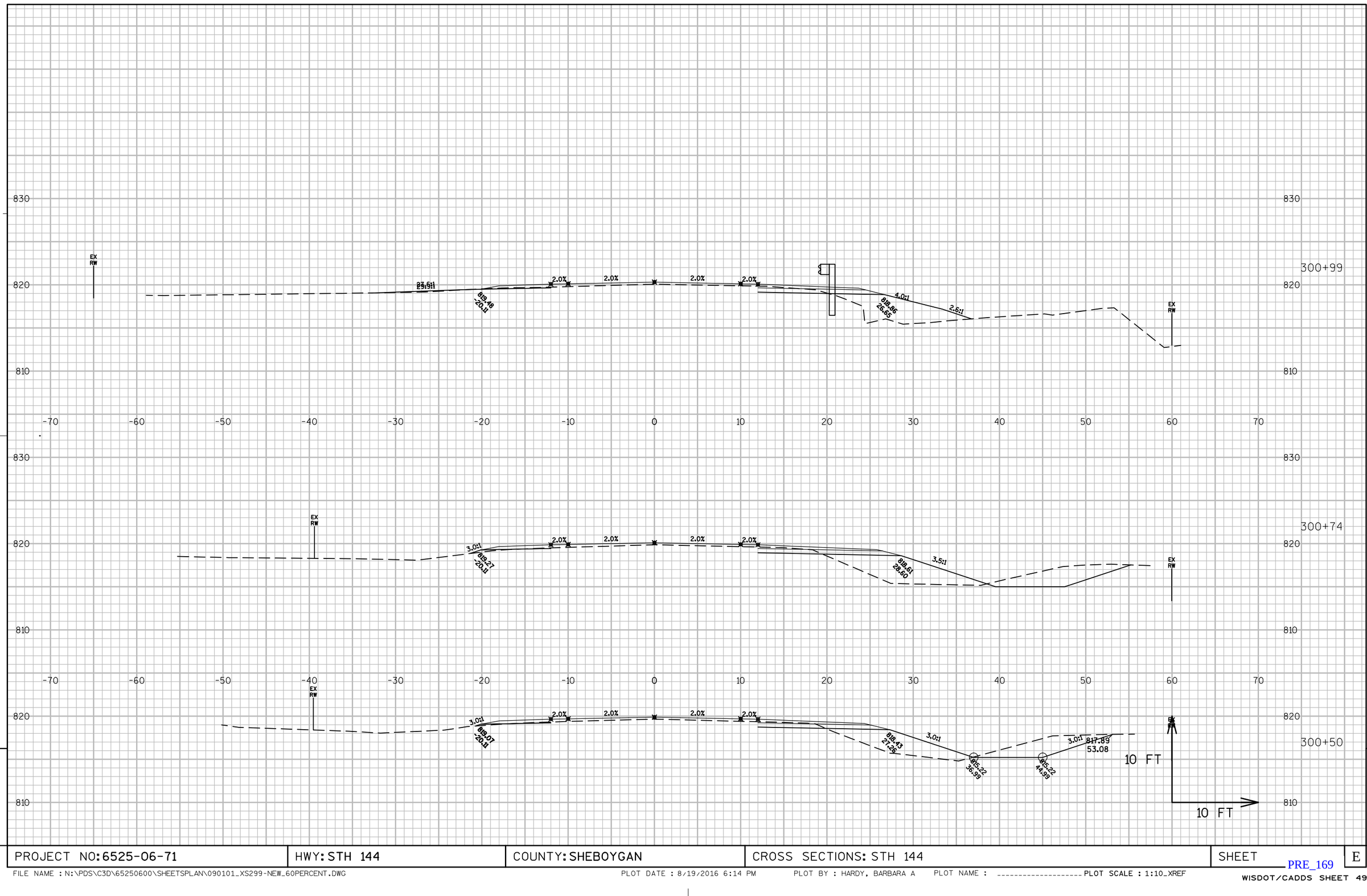

PROJECT NO: 6525-06-71	HWY: STH 144	COUNTY: SHEBOYGAN	CROSS SECTIONS: STH 144	SHEET	E

FILE NAME : N:\PDS\C3D\65250600\SHEETSPLAN\090101_XS299-NEW_60PERCENT.DWG PLOT DATE : 8/19/2016 6:14 PM PLOT BY : HARDY, BARBARA A PLOT NAME : ---------- PLOT SCALE : 1:10_XREF

PRE_169

WISDOT/CADDS SHEET 49

9

9

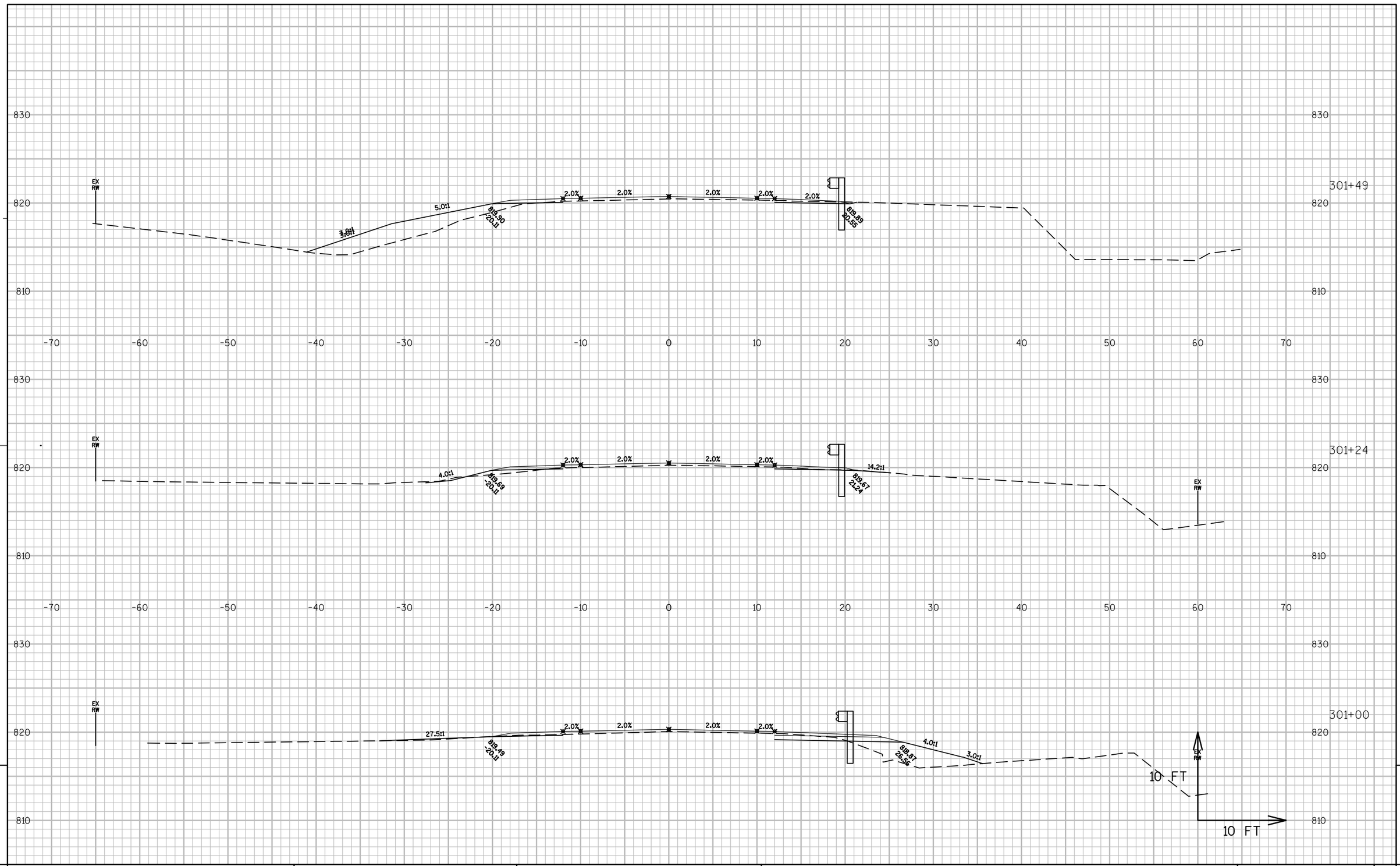

PROJECT NO: 6525-06-71	HWY: STH 144	COUNTY: SHEBOYGAN	CROSS SECTIONS: STH 144	SHEET	E

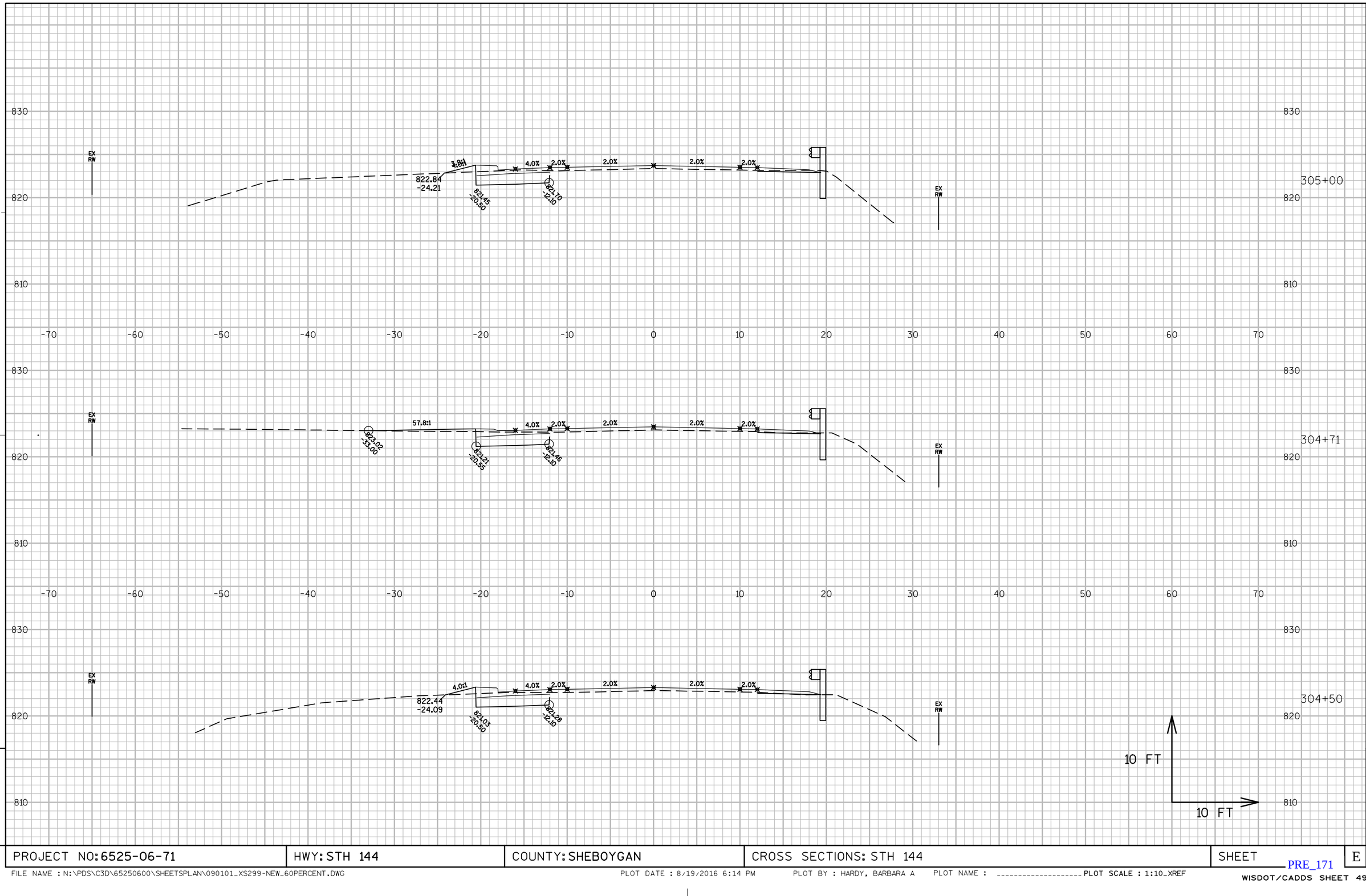

PROJECT NO: 6525-06-71	HWY: STH 144	COUNTY: SHEBOYGAN	CROSS SECTIONS: STH 144	SHEET	E

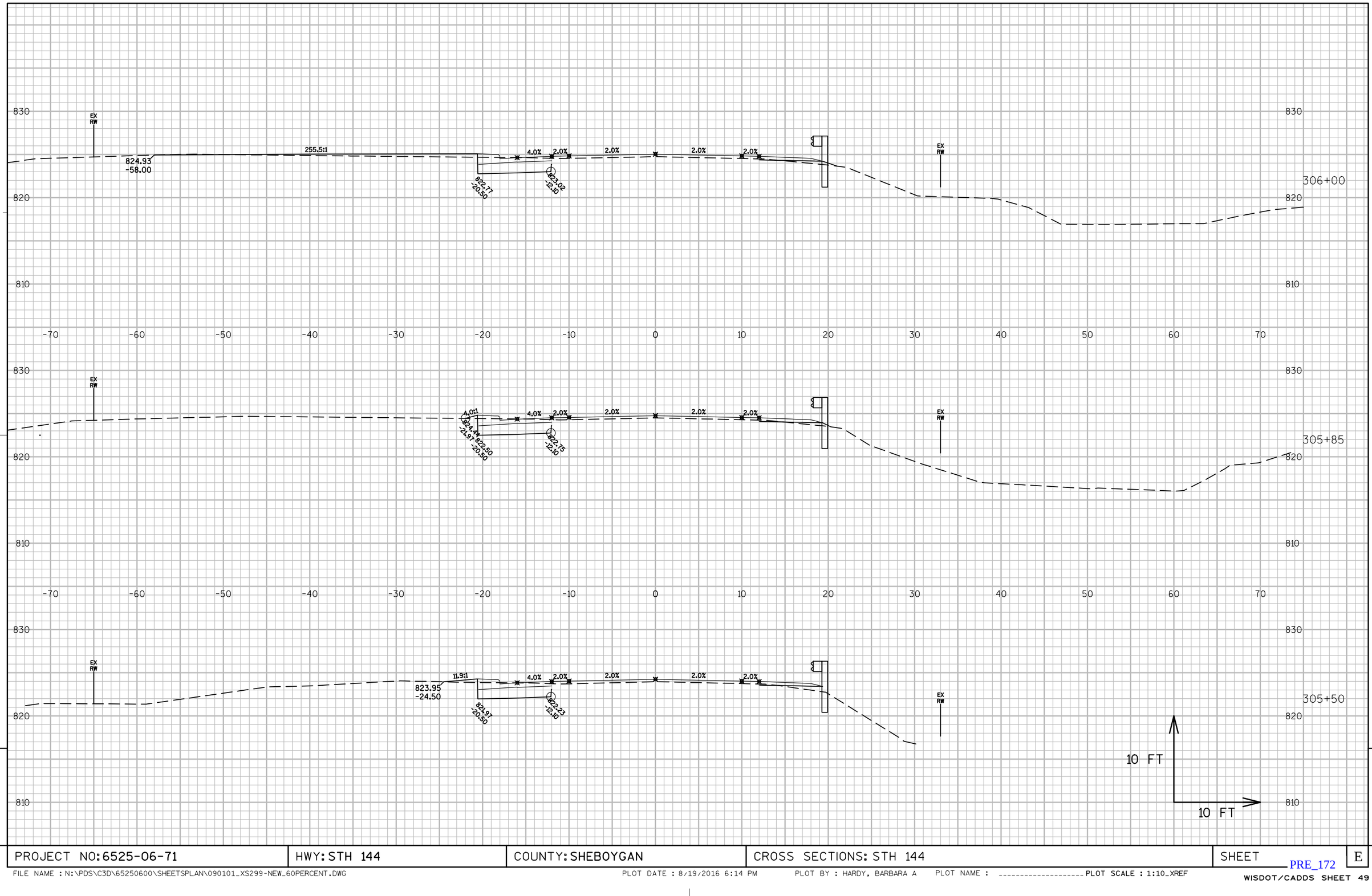

PROJECT NO: 6525-06-71	HWY: STH 144	COUNTY: SHEBOYGAN	CROSS SECTIONS: STH 144	SHEET	E

FILE NAME : N:\PDS\C3D\65250600\SHEETSPLAN\090101_XS299-NEW_60PERCENT.DWG PLOT DATE : 8/19/2016 6:14 PM PLOT BY : HARDY, BARBARA A PLOT NAME : _____ PLOT SCALE : 1:10_XREF

PRE_172

WISDOT/CADDS SHEET 49

PROJECT NO: 6525-06-71	HWY: STH 144	COUNTY: SHEBOYGAN	CROSS SECTIONS: STH 144	SHEET	E

FILE NAME : N:\PDS\C3D\65250600\SHEETSPLAN\090101_XS299-NEW_60PERCENT.DWG PLOT DATE : 8/19/2016 6:14 PM PLOT BY : HARDY, BARBARA A PLOT NAME : _____ PLOT SCALE : 1:10_XREF

PRE_173

WISDOT/CADDS SHEET 49

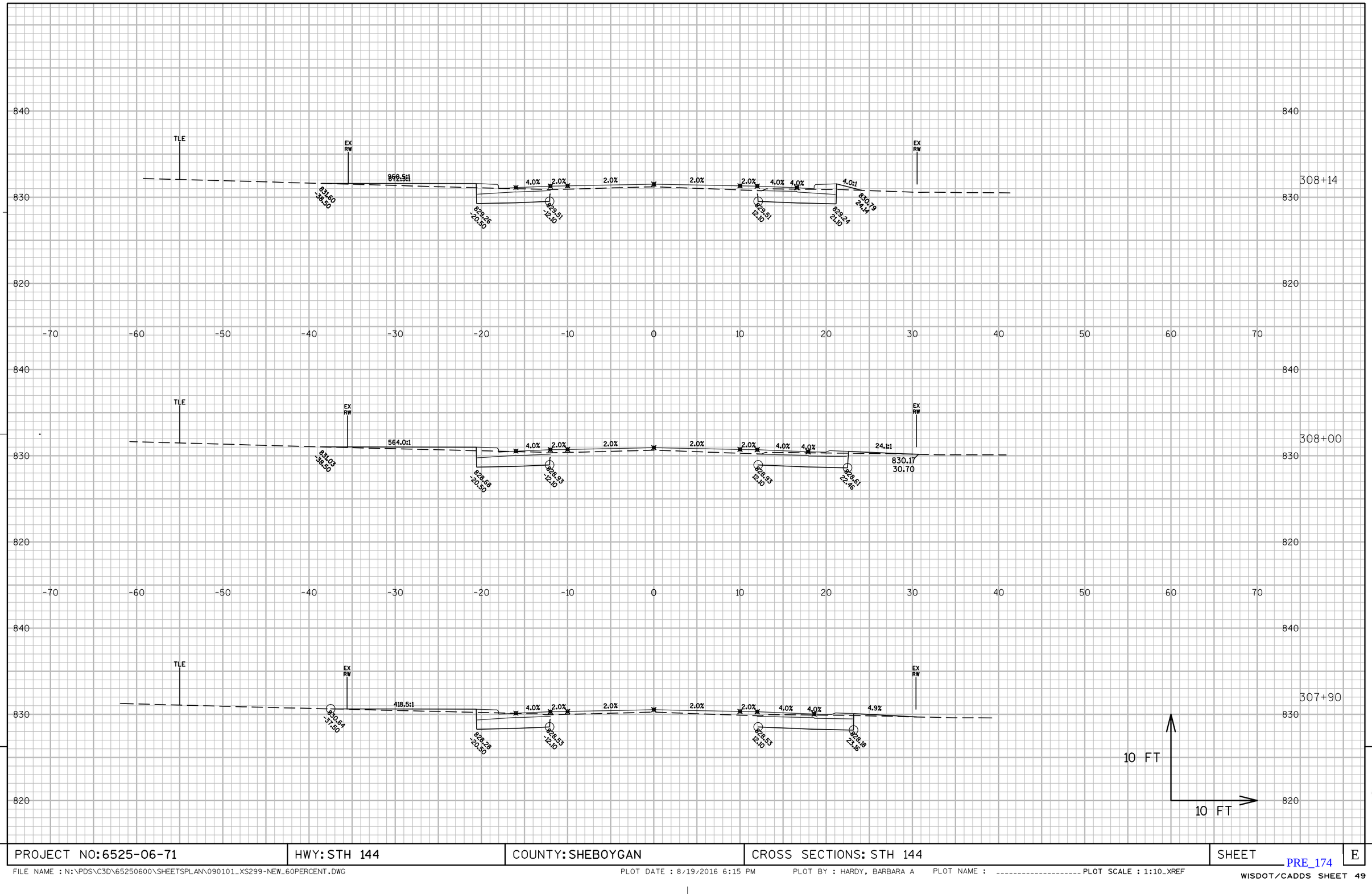

PROJECT NO: 6525-06-71	HWY: STH 144	COUNTY: SHEBOYGAN	CROSS SECTIONS: STH 144	SHEET	E

FILE NAME : N:\PDS\C3D\65250600\SHEETSPLAN\090101_XS299-NEW_60PERCENT.DWG PLOT DATE : 8/19/2016 6:15 PM PLOT BY : HARDY, BARBARA A PLOT NAME : ---------- PLOT SCALE : 1:10_XREF

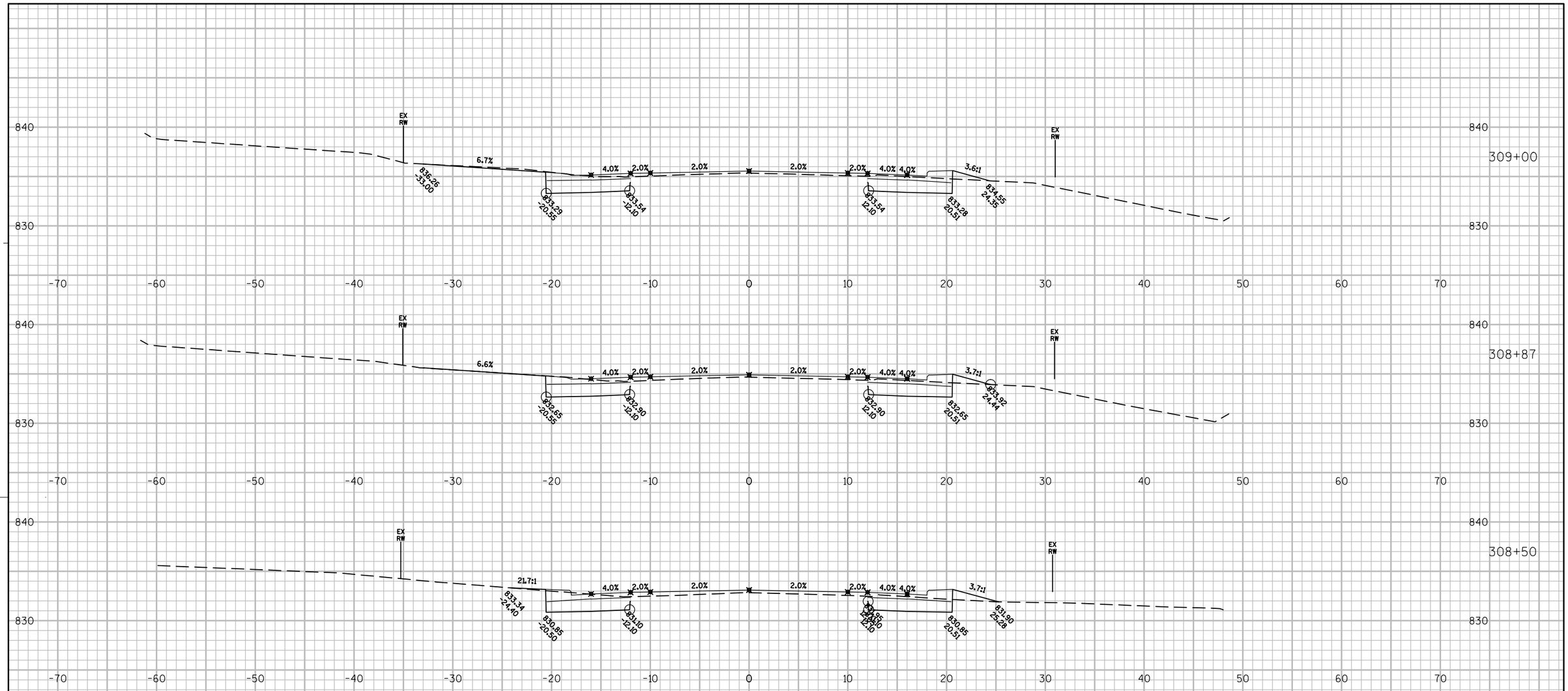

9

PROJECT NO: 6525-06-71	HWY: STH 144	COUNTY: SHEBOYGAN	CROSS SECTIONS: STH 144	SHEET	E

PRE_175

FILE NAME : N:\PDS\C3D\65250600\SHEETSPLAN\090101_XSSILVERCREEK1-60PERCENT.DWG PLOT DATE : 8/19/2016 6:46 PM PLOT BY : HARDY, BARBARA A PLOT NAME : ---------- PLOT SCALE : 1:10_XREF

WISDOT/CADDS SHEET 49

9

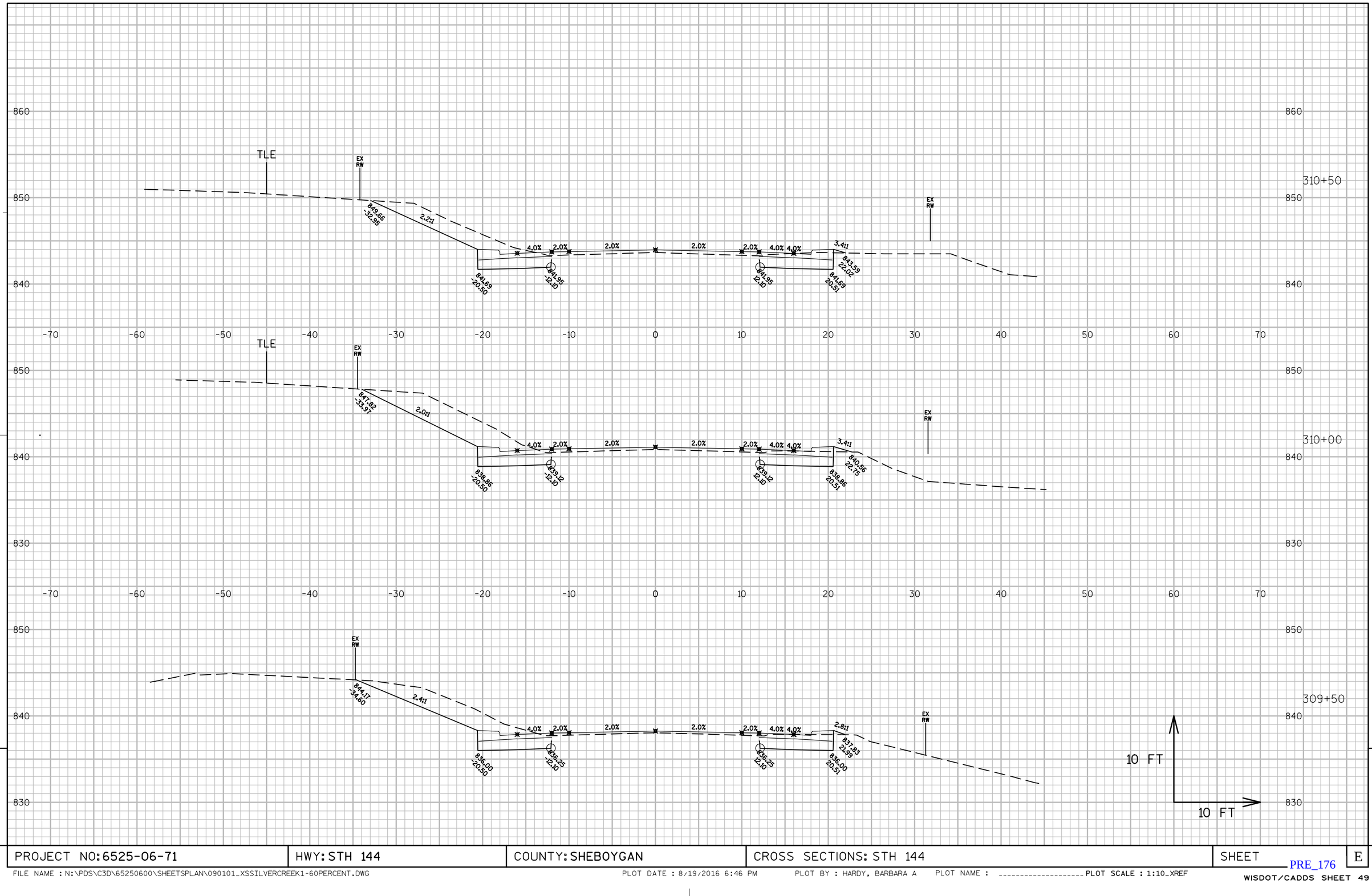

9

9

PROJECT NO: 6525-06-71	HWY: STH 144	COUNTY: SHEBOYGAN	CROSS SECTIONS: STH 144	SHEET	E

FILE NAME : N:\PDS\C3D\65250600\SHEETSPLAN\090101_XSSILVERCREEK1-60PERCENT.DWG PLOT DATE : 8/19/2016 6:46 PM PLOT BY : HARDY, BARBARA A PLOT NAME : ---------- PLOT SCALE : 1:10_XREF

PRE_176

WISDOT/CADDS SHEET 49

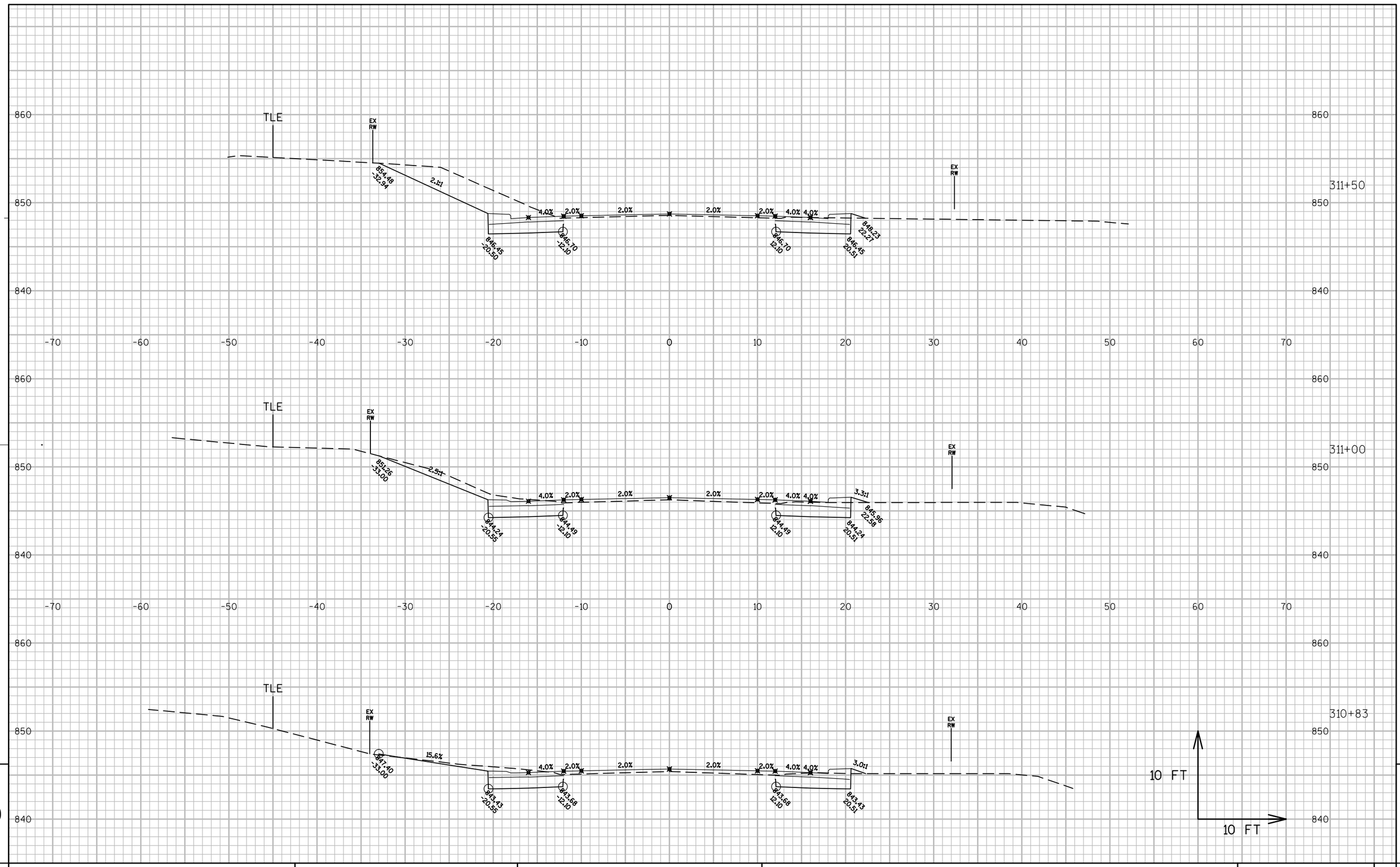

PROJECT NO: 6525-06-71	HWY: STH 144	COUNTY: SHEBOYGAN	CROSS SECTIONS: STH 144	SHEET	E

FILE NAME : N:\PDS\C3D\65250600\SHEETSPLAN\090101_XSSILVERCREEK1-60PERCENT.DWG PLOT DATE : 8/19/2016 6:46 PM PLOT BY : HARDY, BARBARA A PLOT NAME : ---------- PLOT SCALE : 1:10_XREF

PRE_177

WISDOT/CADDS SHEET 49

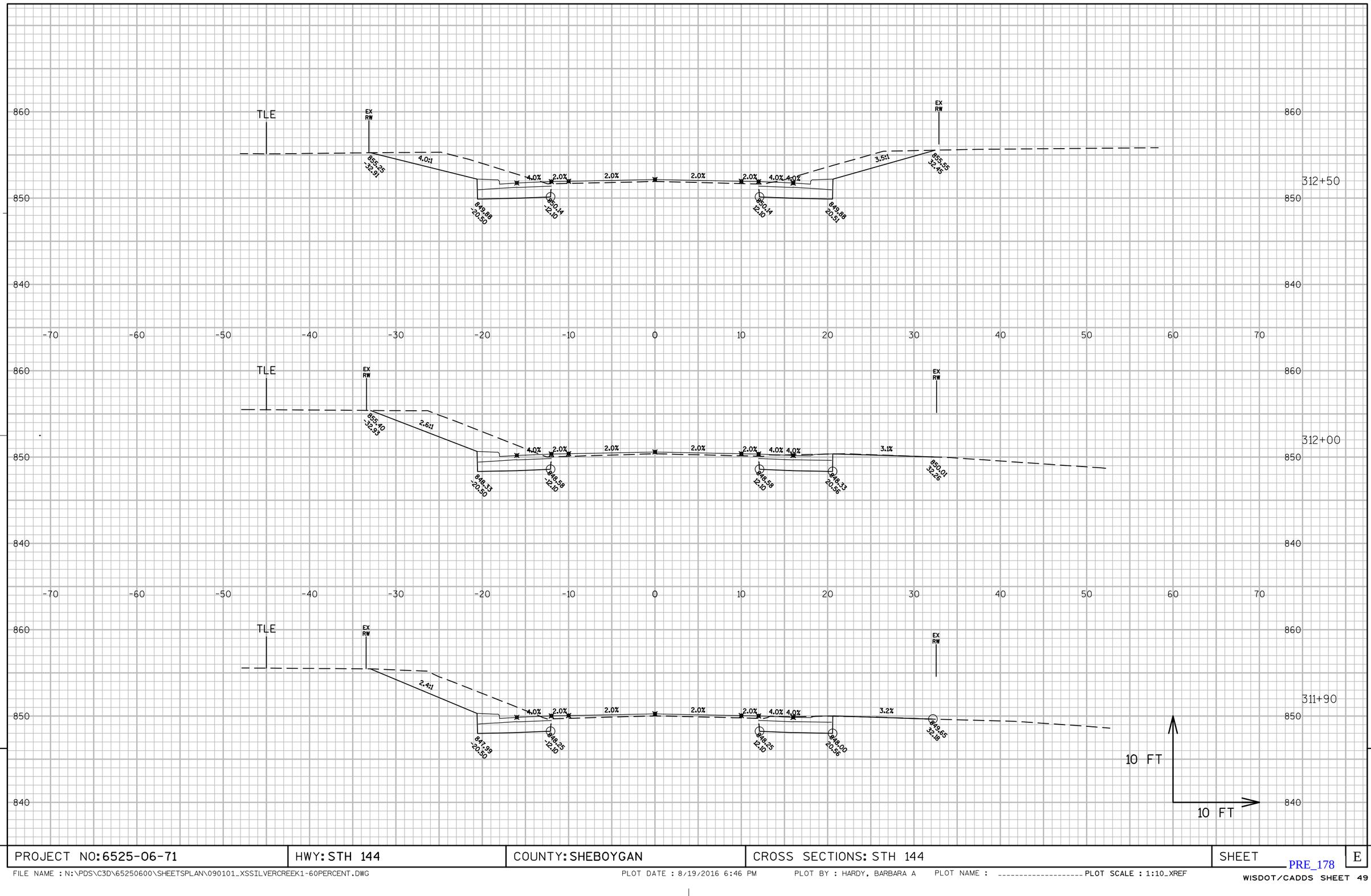

PROJECT NO: 6525-06-71	HWY: STH 144	COUNTY: SHEBOYGAN	CROSS SECTIONS: STH 144	SHEET	E

FILE NAME : N:\PDS\C3D\65250600\SHEETSPLAN\090101_XSSILVERCREEK1-60PERCENT.DWG PLOT DATE : 8/19/2016 6:46 PM PLOT BY : HARDY, BARBARA A PLOT NAME : ---------- PLOT SCALE : 1:10_XREF

PRE_178

WISDOT/CADDS SHEET 49

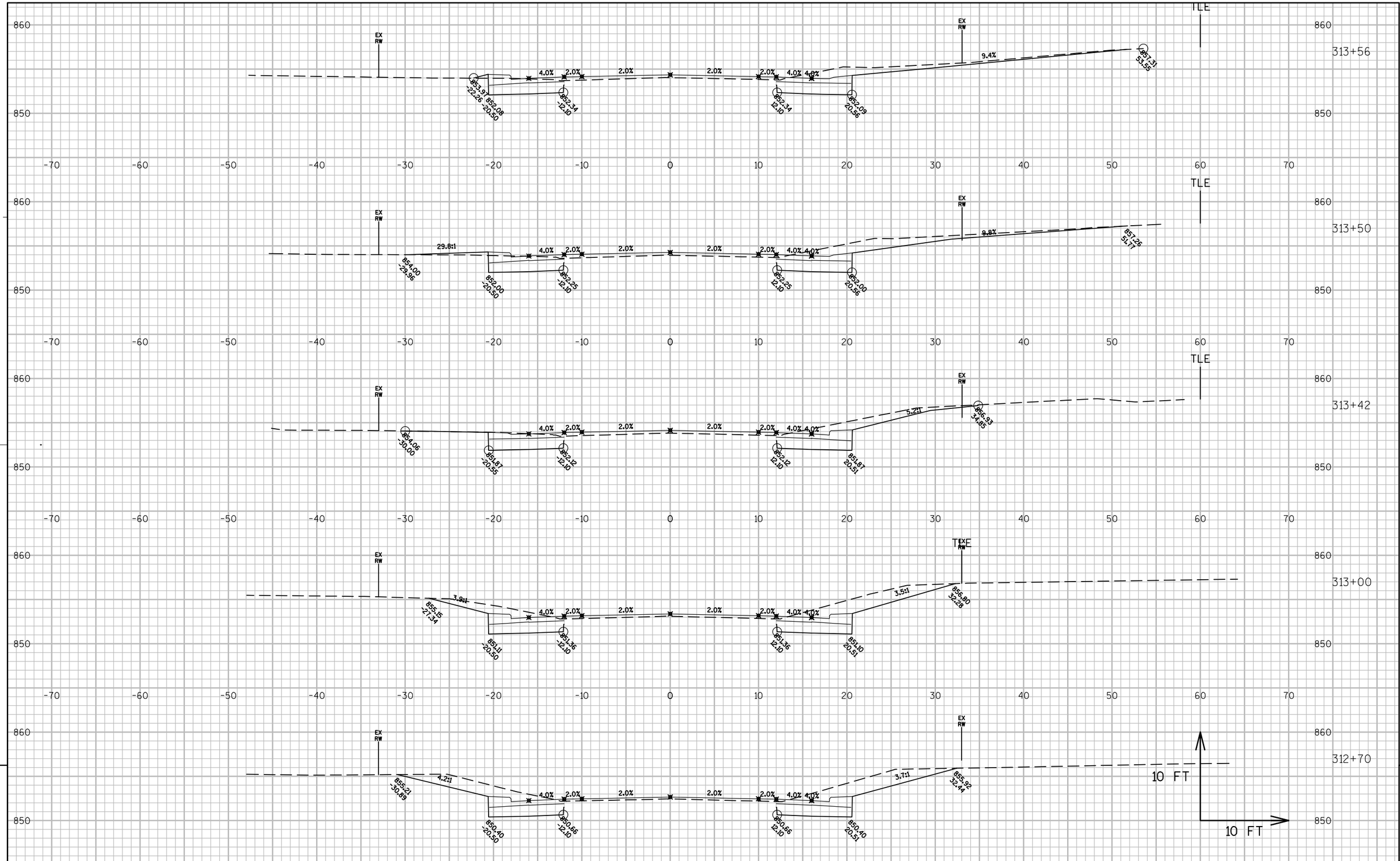

PROJECT NO: 6525-06-71	HWY: STH 144	COUNTY: SHEBOYGAN	CROSS SECTIONS: STH 144	SHEET	E

FILE NAME : N:\PDS\C3D\65250600\SHEETSPLAN\090101_XSSILVERCREEK1-60PERCENT.DWG PLOT DATE : 8/19/2016 6:46 PM PLOT BY : HARDY, BARBARA A PLOT NAME : _____ PLOT SCALE : 1:10_XREF

PRE_179

WISDOT/CADDS SHEET 49

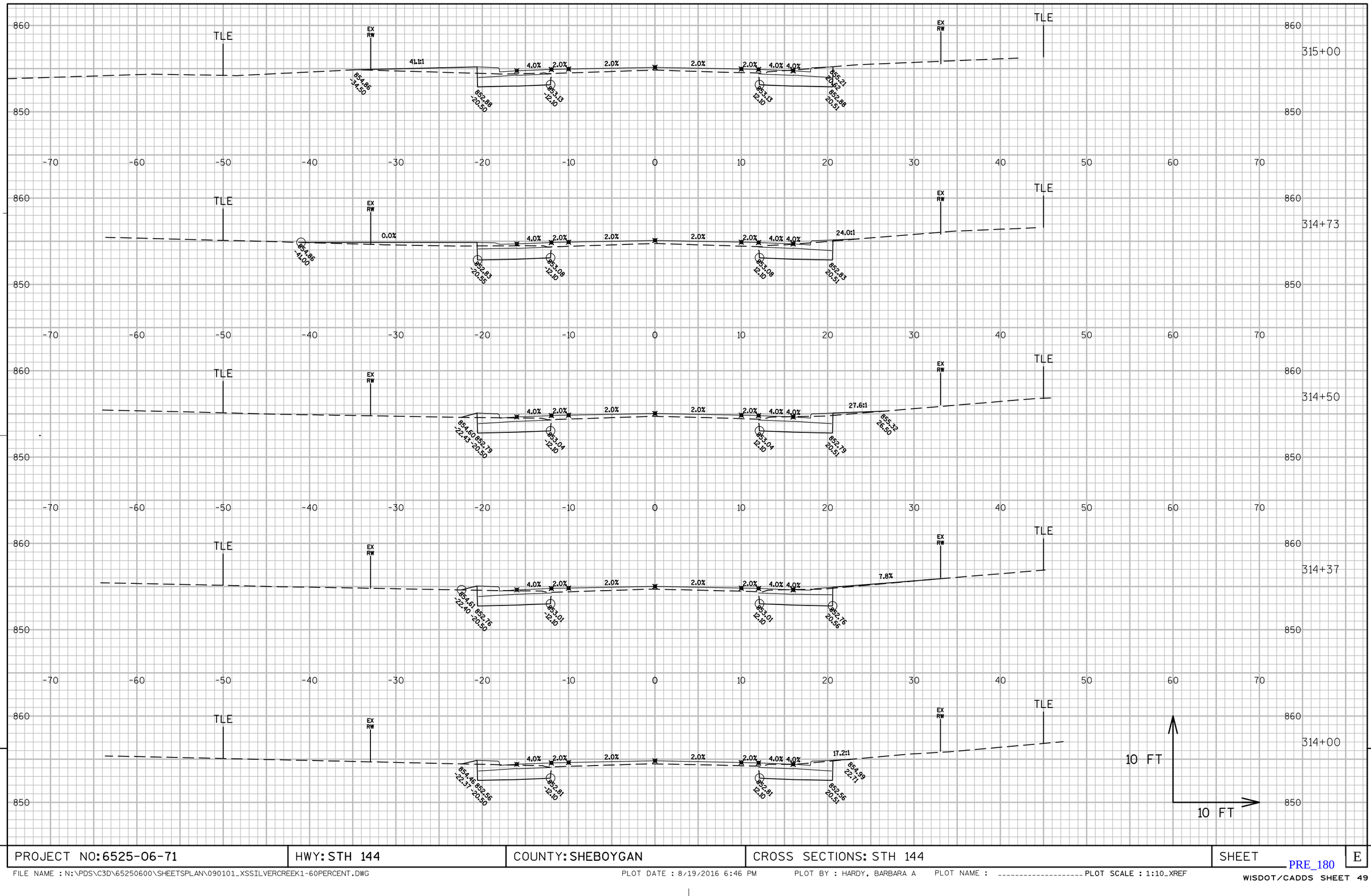

PROJECT NO: 6525-06-71	HWY: STH 144	COUNTY: SHEBOYGAN	CROSS SECTIONS: STH 144	SHEET	E

FILE NAME : N:\PDS\C3D\65250600\SHEETSPLAN\090101_XSSILVERCREEK1-60PERCENT.DWG PLOT DATE : 8/19/2016 6:46 PM PLOT BY : HARDY, BARBARA A PLOT NAME : _____ PLOT SCALE : 1:10_XREF

PRE_180

WISDOT/CADDS SHEET 49

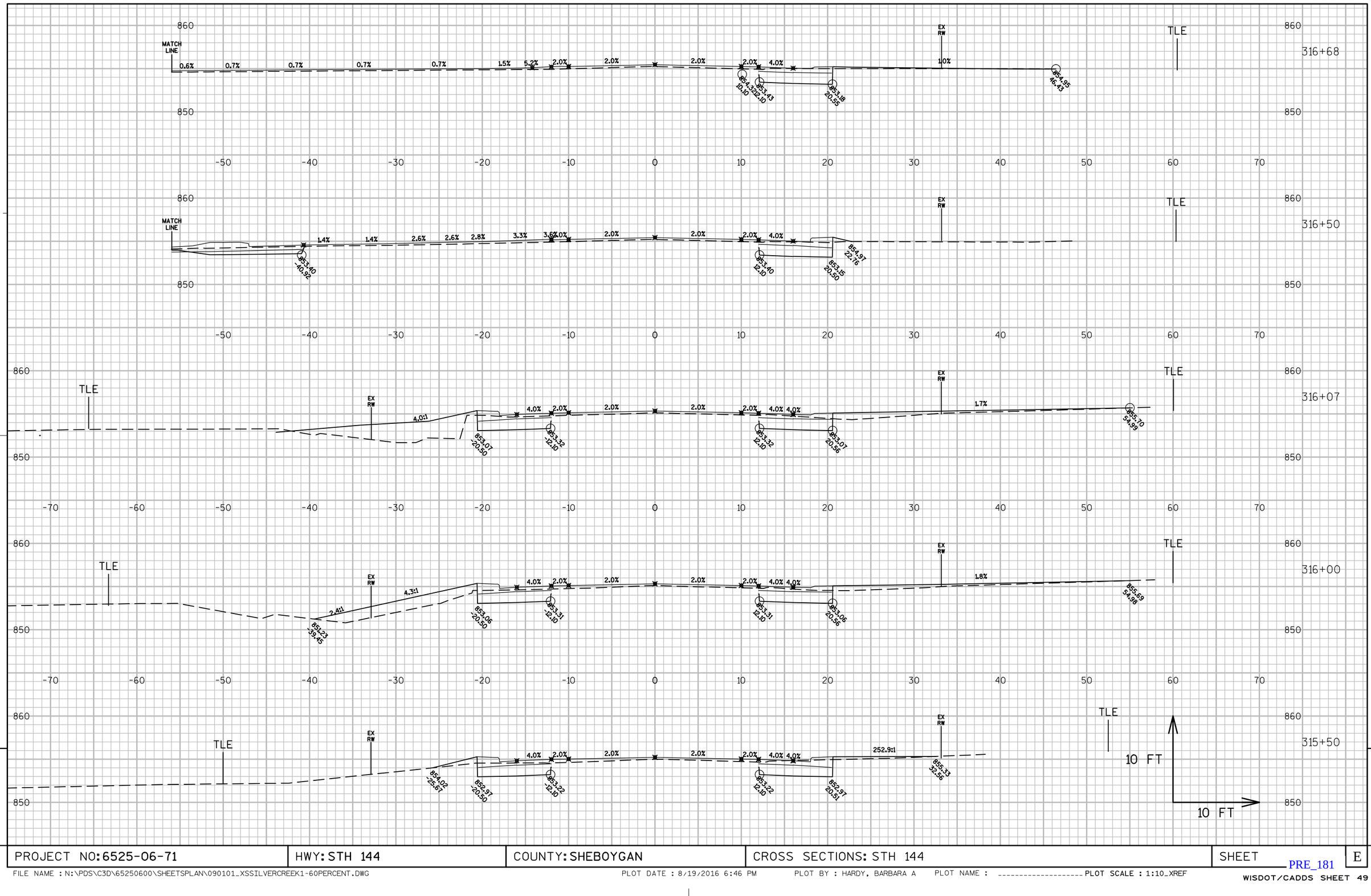

PROJECT NO: 6525-06-71	HWY: STH 144	COUNTY: SHEBOYGAN	CROSS SECTIONS: STH 144	SHEET	E

FILE NAME : N:\PDS\C3D\65250600\SHEETSPLAN\090101_XSSILVERCREEK1-60PERCENT.DWG PLOT DATE : 8/19/2016 6:46 PM PLOT BY : HARDY, BARBARA A PLOT NAME : _____ PLOT SCALE : 1:10_XREF

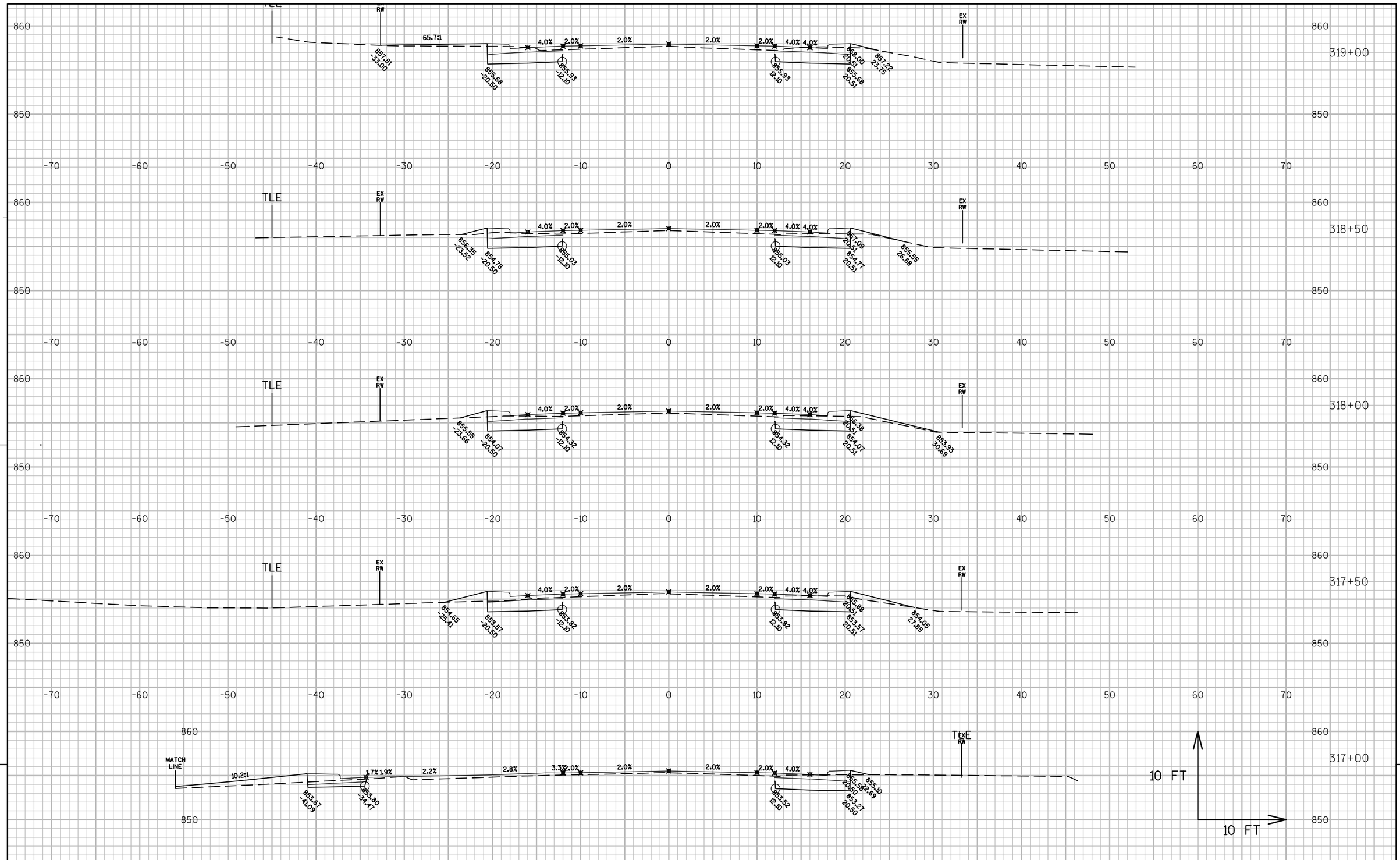

PROJECT NO: 6525-06-71	HWY: STH 144	COUNTY: SHEBOYGAN	CROSS SECTIONS: STH 144	SHEET	E

FILE NAME : N:\PDS\C3D\65250600\SHEETSPLAN\090101_XSSILVERCREEK1-60PERCENT.DWG PLOT DATE : 8/19/2016 6:47 PM PLOT BY : HARDY, BARBARA A PLOT NAME : _____ PLOT SCALE : 1:10_XREF

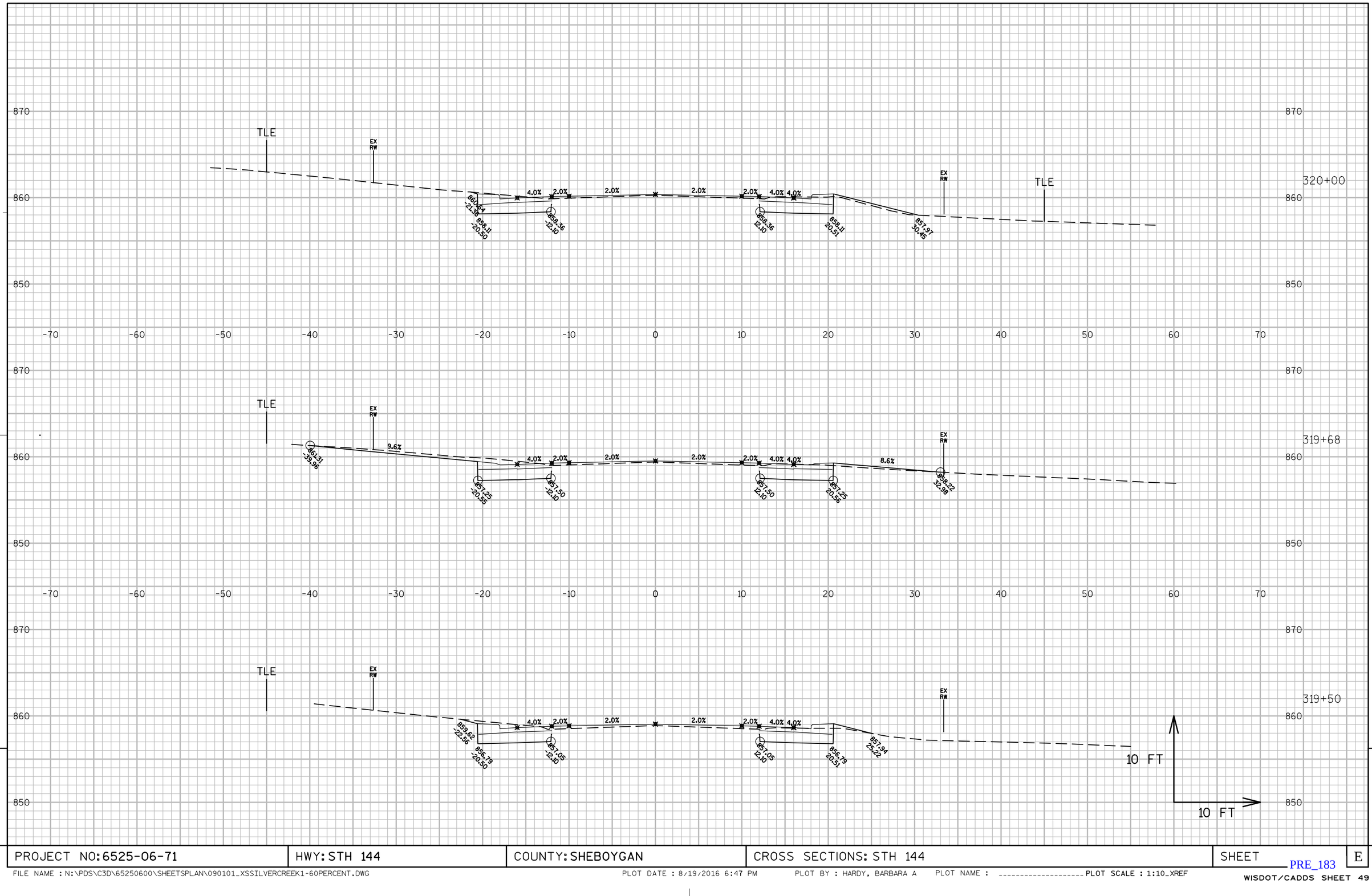

9

PROJECT NO: 6525-06-71	HWY: STH 144	COUNTY: SHEBOYGAN	CROSS SECTIONS: STH 144	SHEET	E

FILE NAME : N:\PDS\C3D\65250600\SHEETSPLAN\090101_XSSILVERCREEK1-60PERCENT.DWG PLOT DATE : 8/19/2016 6:47 PM PLOT BY : HARDY, BARBARA A PLOT NAME : ---------- PLOT SCALE : 1:10_XREF

PRE_183

WISDOT/CADDS SHEET 49

9

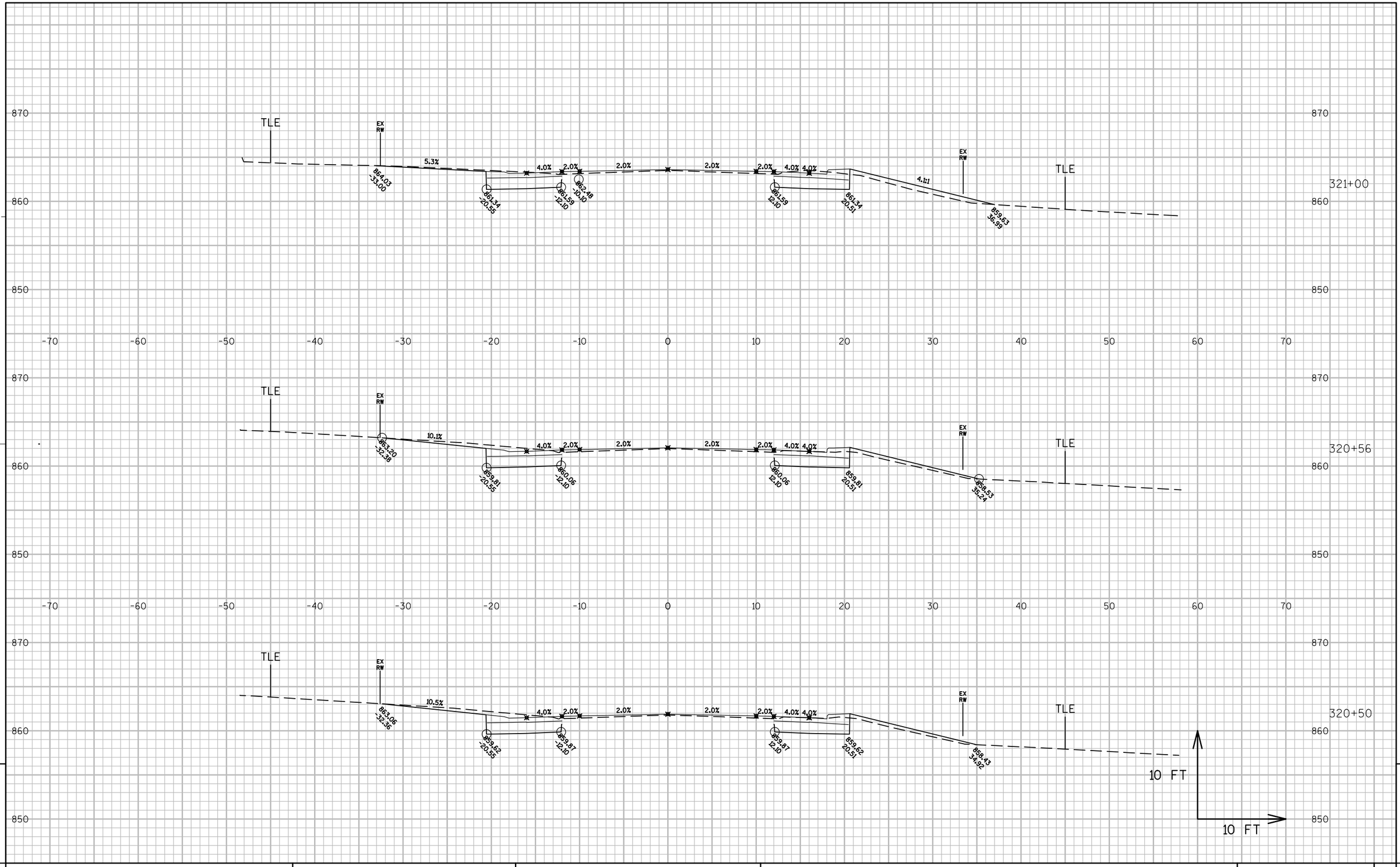

PROJECT NO: 6525-06-71	HWY: STH 144	COUNTY: SHEBOYGAN	CROSS SECTIONS: STH 144	SHEET	E

FILE NAME : N:\PDS\C3D\65250600\SHEETSPLAN\090101_XSSILVERCREEK1-60PERCENT.DWG PLOT DATE : 8/19/2016 6:47 PM PLOT BY : HARDY, BARBARA A PLOT NAME : ---------- PLOT SCALE : 1:10_XREF

PRE_184

WISDOT/CADDS SHEET 49

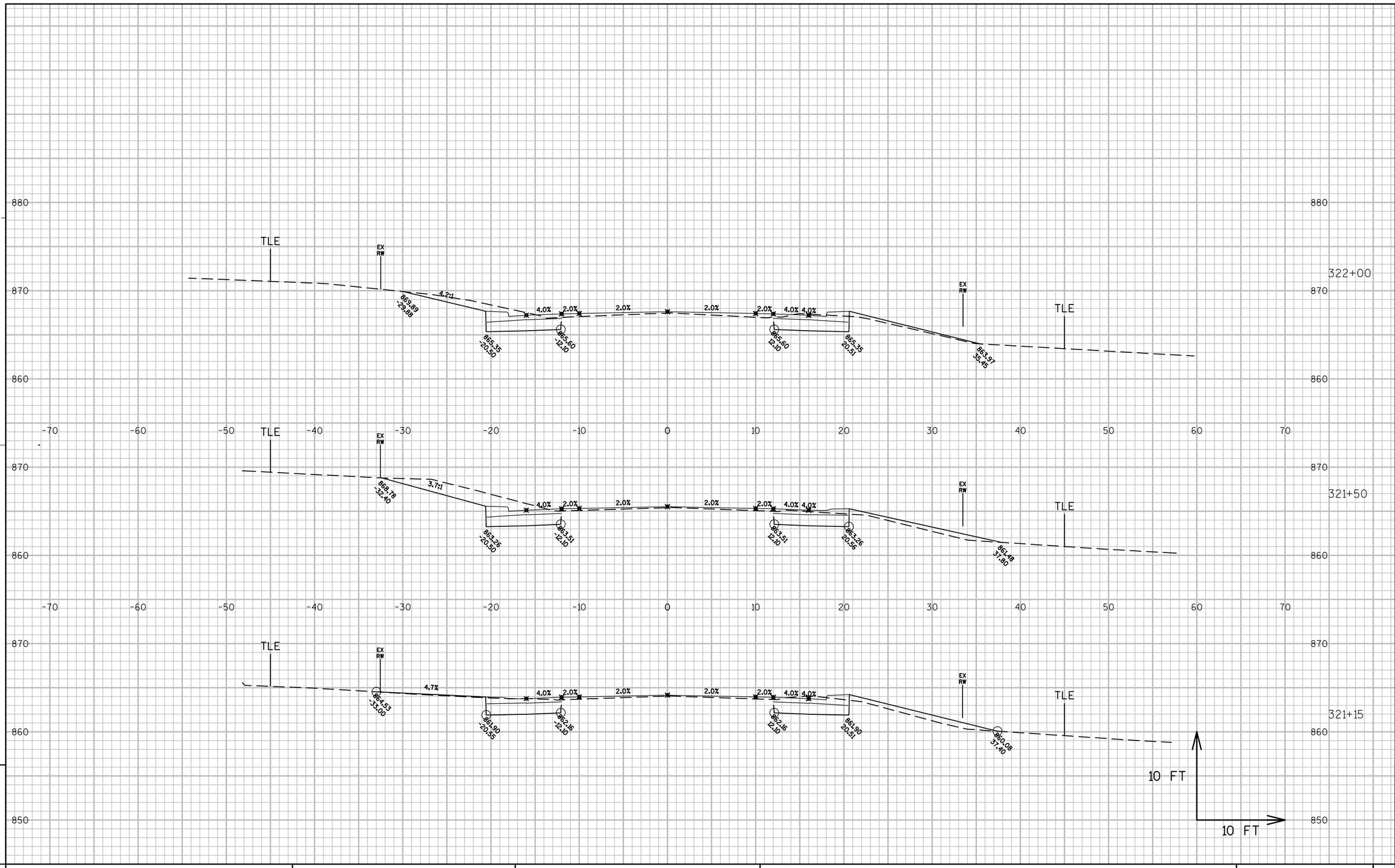

PROJECT NO: 6525-06-71	HWY: STH 144	COUNTY: SHEBOYGAN	CROSS SECTIONS: STH 144	SHEET	E

FILE NAME : N:\PDS\C3D\65250600\SHEETSPLAN\090101_XSSILVERCREEK1-60PERCENT.DWG PLOT DATE : 8/19/2016 6:47 PM PLOT BY : HARDY, BARBARA A PLOT NAME : ---------- PLOT SCALE : 1:10_XREF

PRE_185

WISDOT/CADDS SHEET 49

9

9

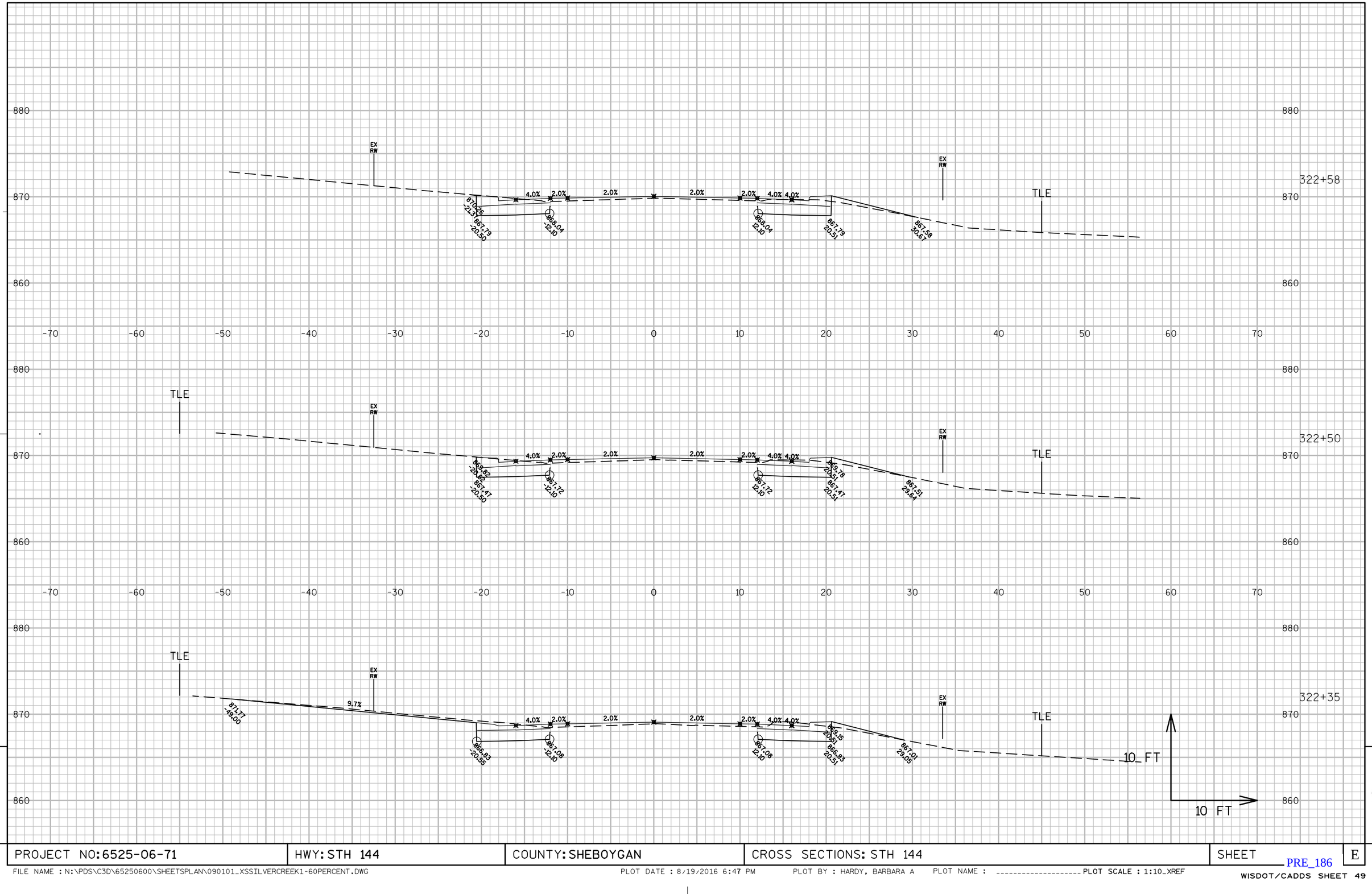

9

9

PROJECT NO: 6525-06-71	HWY: STH 144	COUNTY: SHEBOYGAN	CROSS SECTIONS: STH 144	SHEET	E

FILE NAME : N:\PDS\C3D\65250600\SHEETSPLAN\090101_XSSILVERCREEK1-60PERCENT.DWG PLOT DATE : 8/19/2016 6:47 PM PLOT BY : HARDY, BARBARA A PLOT NAME : ---------- PLOT SCALE : 1:10_XREF

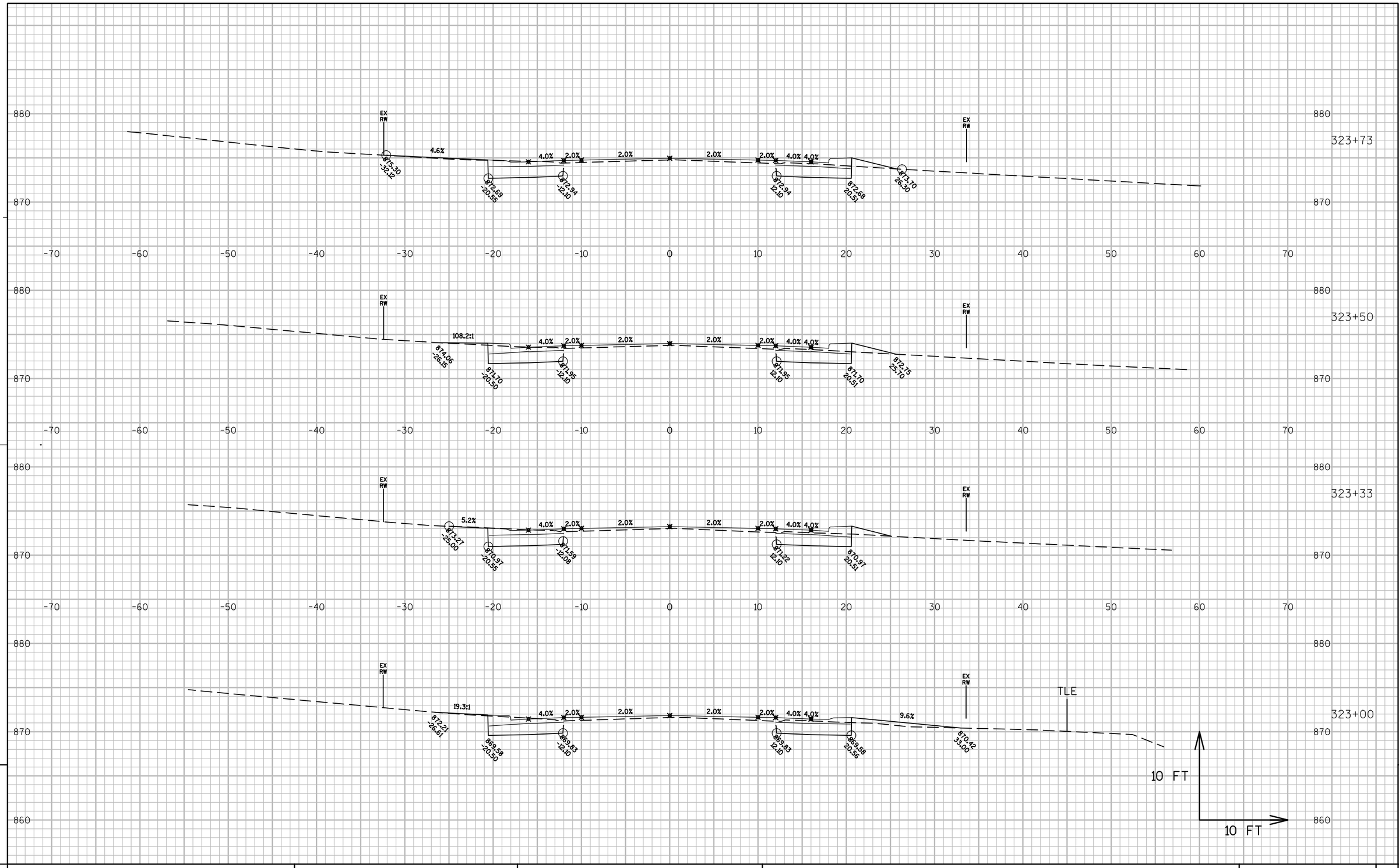

PROJECT NO: 6525-06-71	HWY: STH 144	COUNTY: SHEBOYGAN	CROSS SECTIONS: STH 144	SHEET	E

FILE NAME : N:\PDS\C3D\65250600\SHEETSPLAN\090101_XSSILVERCREEK1-60PERCENT.DWG PLOT DATE : 8/19/2016 6:47 PM PLOT BY : HARDY, BARBARA A PLOT NAME : ---------- PLOT SCALE : 1:10_XREF

PRE_187

WISDOT/CADDS SHEET 49

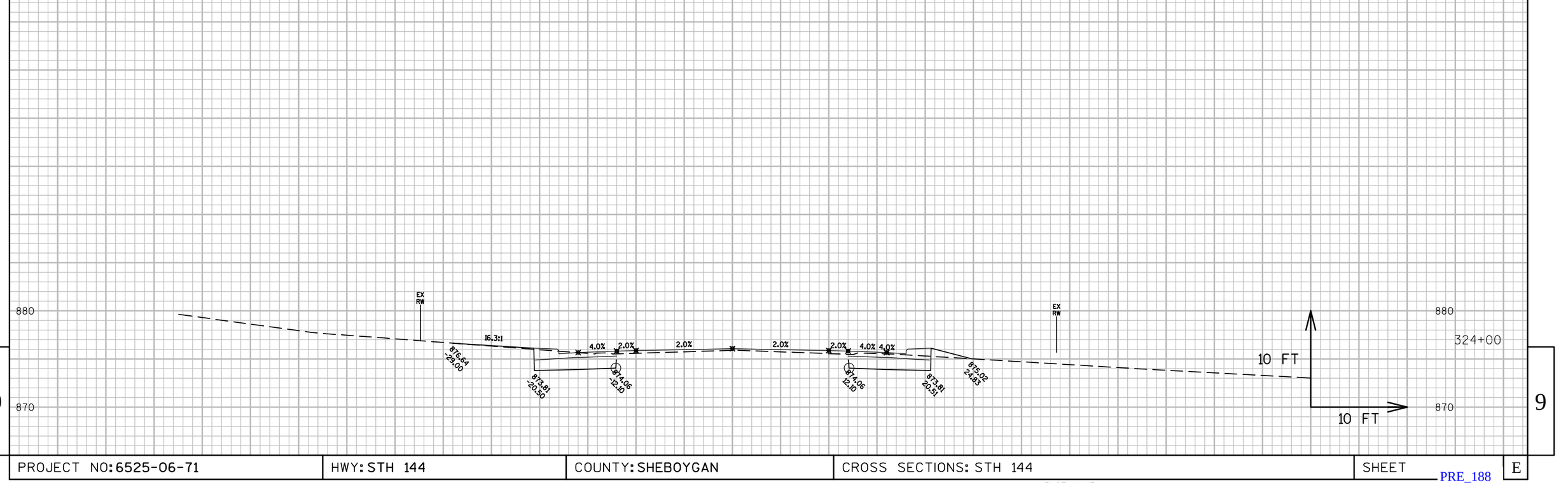

9

9

PROJECT NO: 6525-06-71	HWY: STH 144	COUNTY: SHEBOYGAN	CROSS SECTIONS: STH 144	SHEET	E

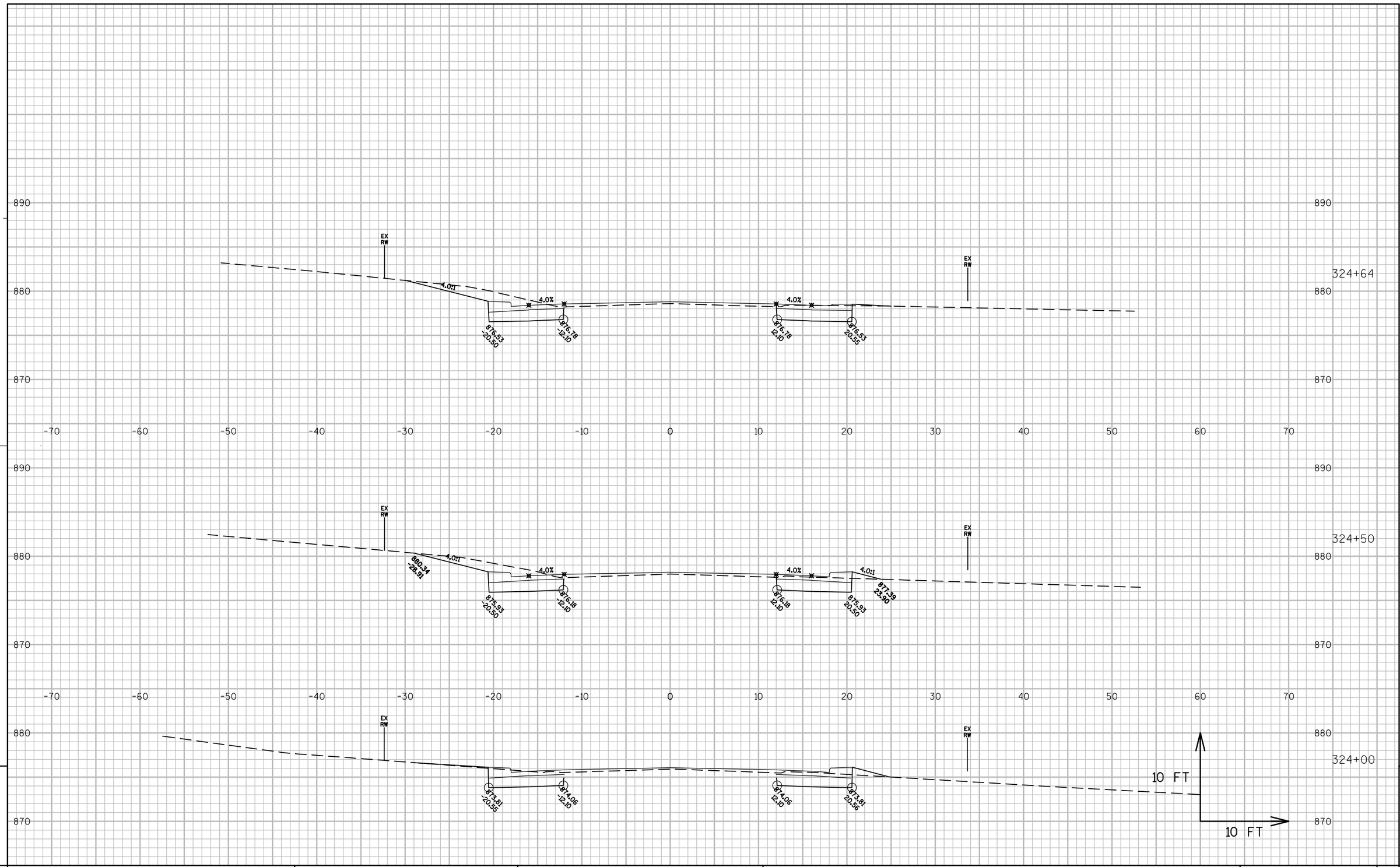

PROJECT NO: 6525-06-71	HWY: STH 144	COUNTY: SHEBOYGAN	CROSS SECTIONS: STH 144	SHEET	E

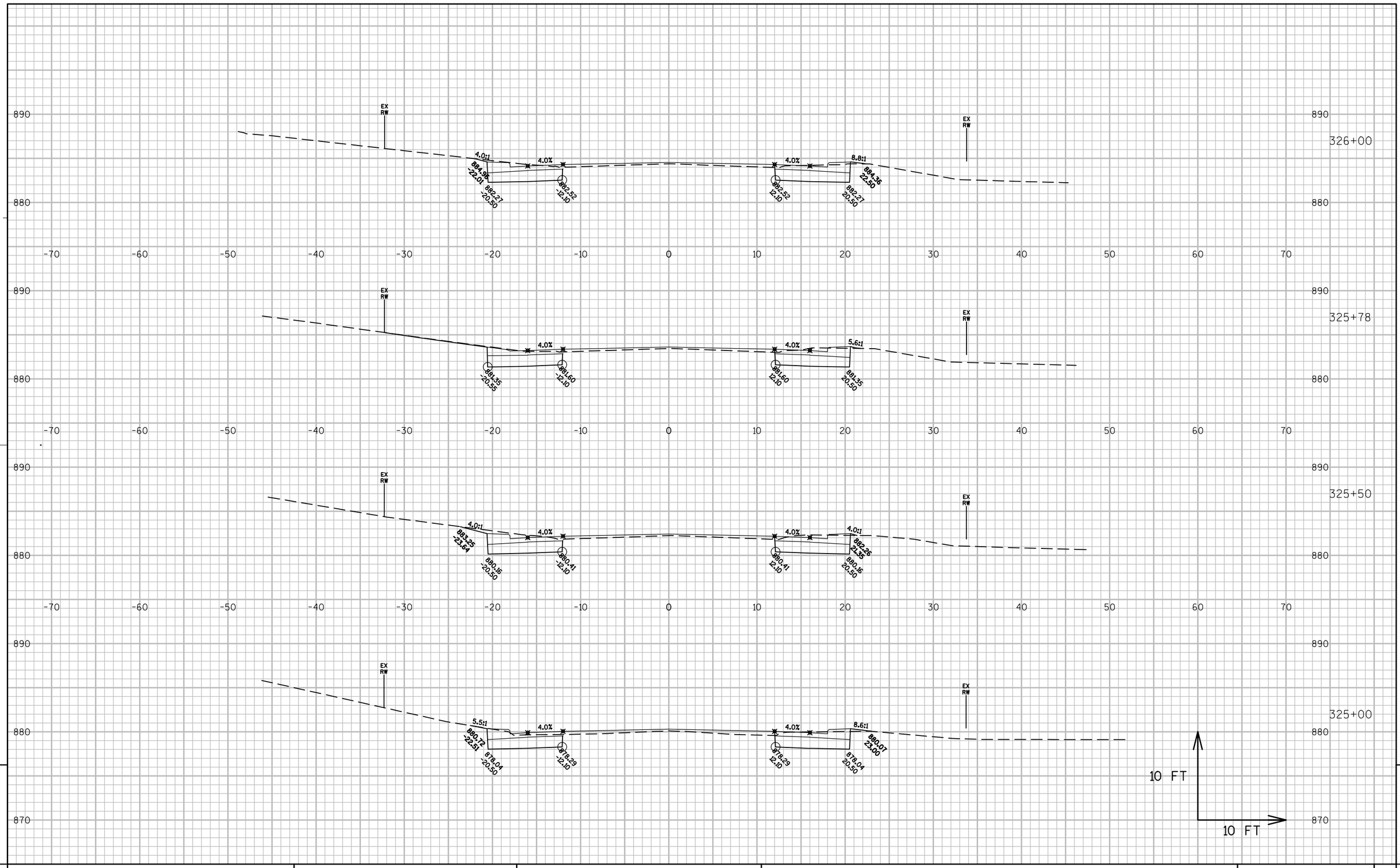

PROJECT NO: 6525-06-71	HWY: STH 144	COUNTY: SHEBOYGAN	CROSS SECTIONS: STH 144	SHEET	E

FILE NAME : N:\PDS\C3D\65250600\SHEETSPLAN\090101_XSSILVERCREEK2-60PERCENT.DWG PLOT DATE : 8/19/2016 7:13 PM PLOT BY : HARDY, BARBARA A PLOT NAME : _____ PLOT SCALE : 1:10_XREF

PRE_190

WISDOT/CADDS SHEET 49

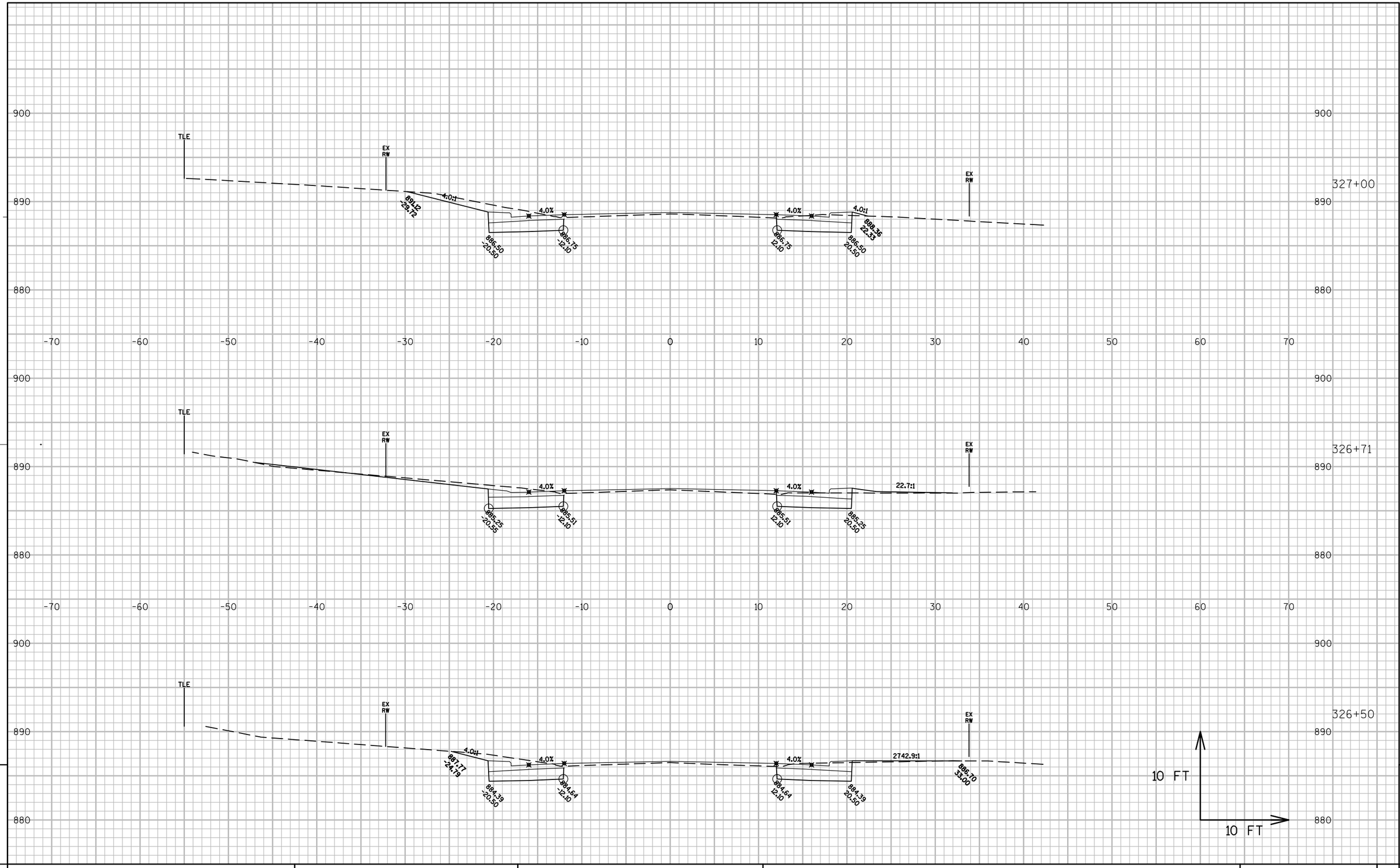

PROJECT NO: 6525-06-71	HWY: STH 144	COUNTY: SHEBOYGAN	CROSS SECTIONS: STH 144	SHEET	E

FILE NAME : N:\PDS\C3D\65250600\SHEETSPLAN\090101_XSSILVERCREEK2-60PERCENT.DWG PLOT DATE : 8/19/2016 7:13 PM PLOT BY : HARDY, BARBARA A PLOT NAME : ---------- PLOT SCALE : 1:10_XREF

PRE_191

WISDOT/CADDS SHEET 49

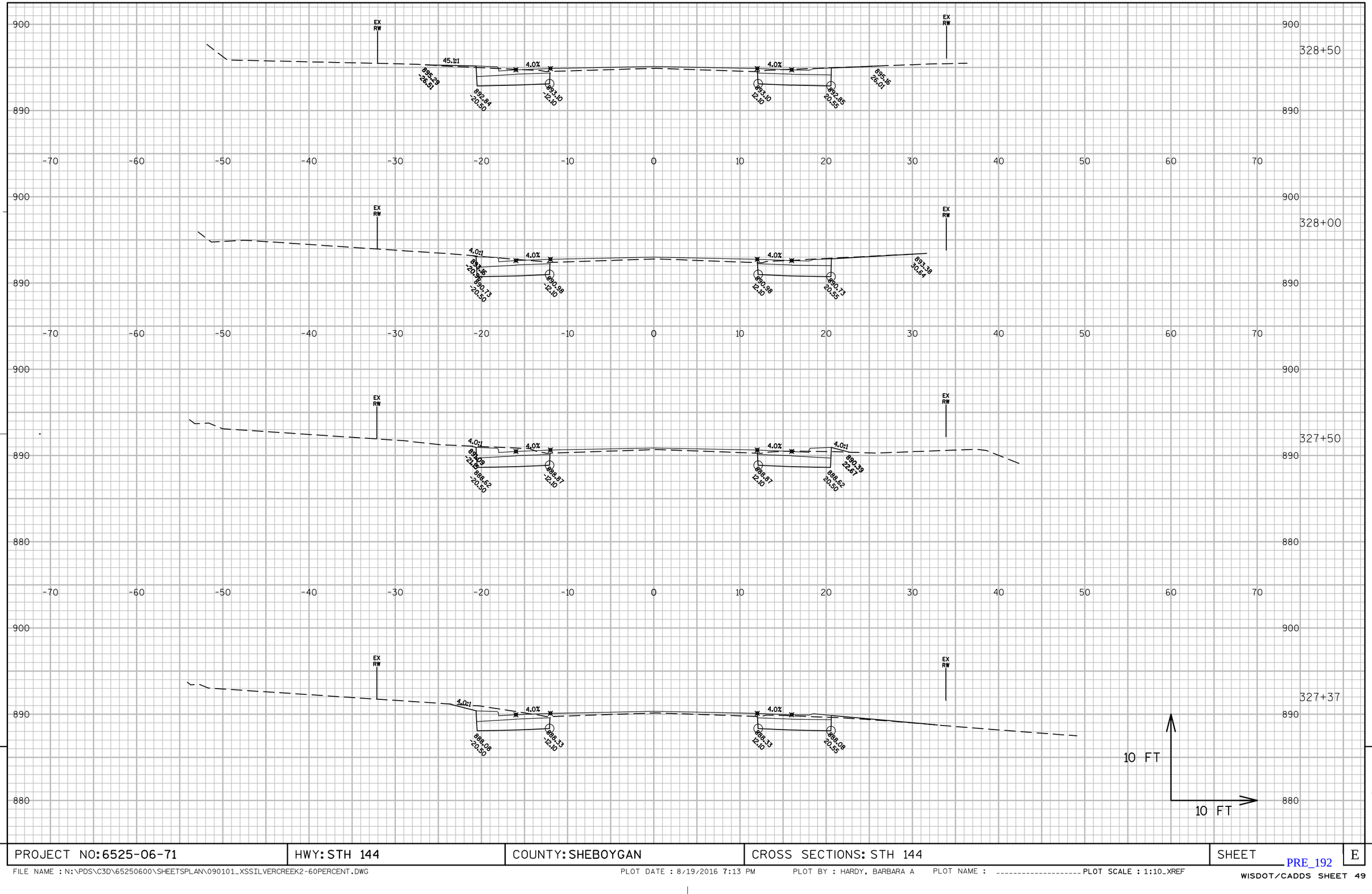

PROJECT NO: 6525-06-71	HWY: STH 144	COUNTY: SHEBOYGAN	CROSS SECTIONS: STH 144	SHEET	E

FILE NAME : N:\PDS\C3D\65250600\SHEETSPLAN\090101_XSSILVERCREEK2-60PERCENT.DWG PLOT DATE : 8/19/2016 7:13 PM PLOT BY : HARDY, BARBARA A PLOT NAME : ---------- PLOT SCALE : 1:10_XREF
PRE_192
WISDOT/CADDS SHEET 49

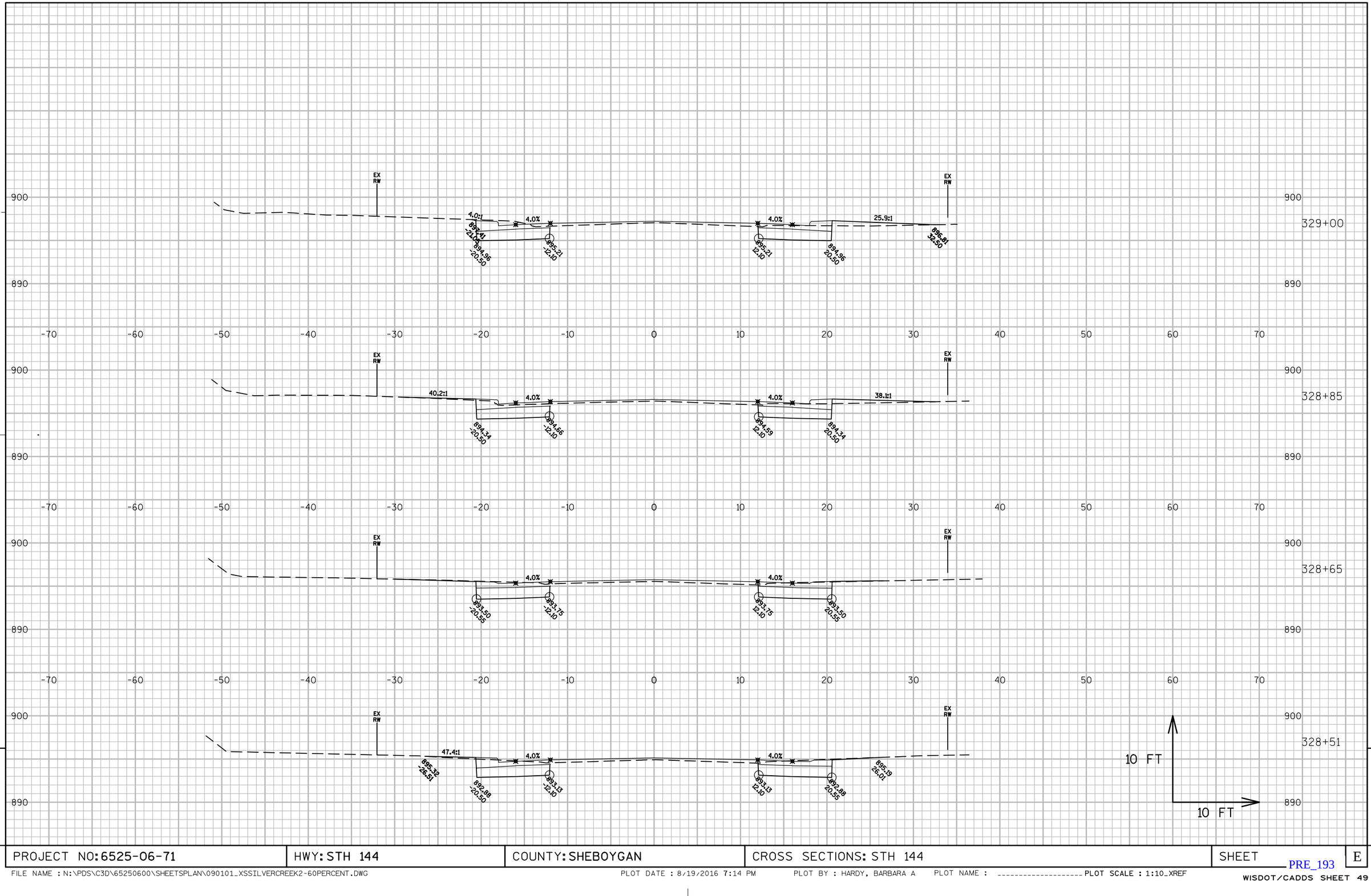

PROJECT NO: 6525-06-71	HWY: STH 144	COUNTY: SHEBOYGAN	CROSS SECTIONS: STH 144	SHEET	E

FILE NAME : N:\PDS\C3D\65250600\SHEETSPLAN\090101_XSSILVERCREEK2-60PERCENT.DWG PLOT DATE : 8/19/2016 7:14 PM PLOT BY : HARDY, BARBARA A PLOT NAME : _____ PLOT SCALE : 1:10_XREF

PRE_193

WISDOT/CADDS SHEET 49

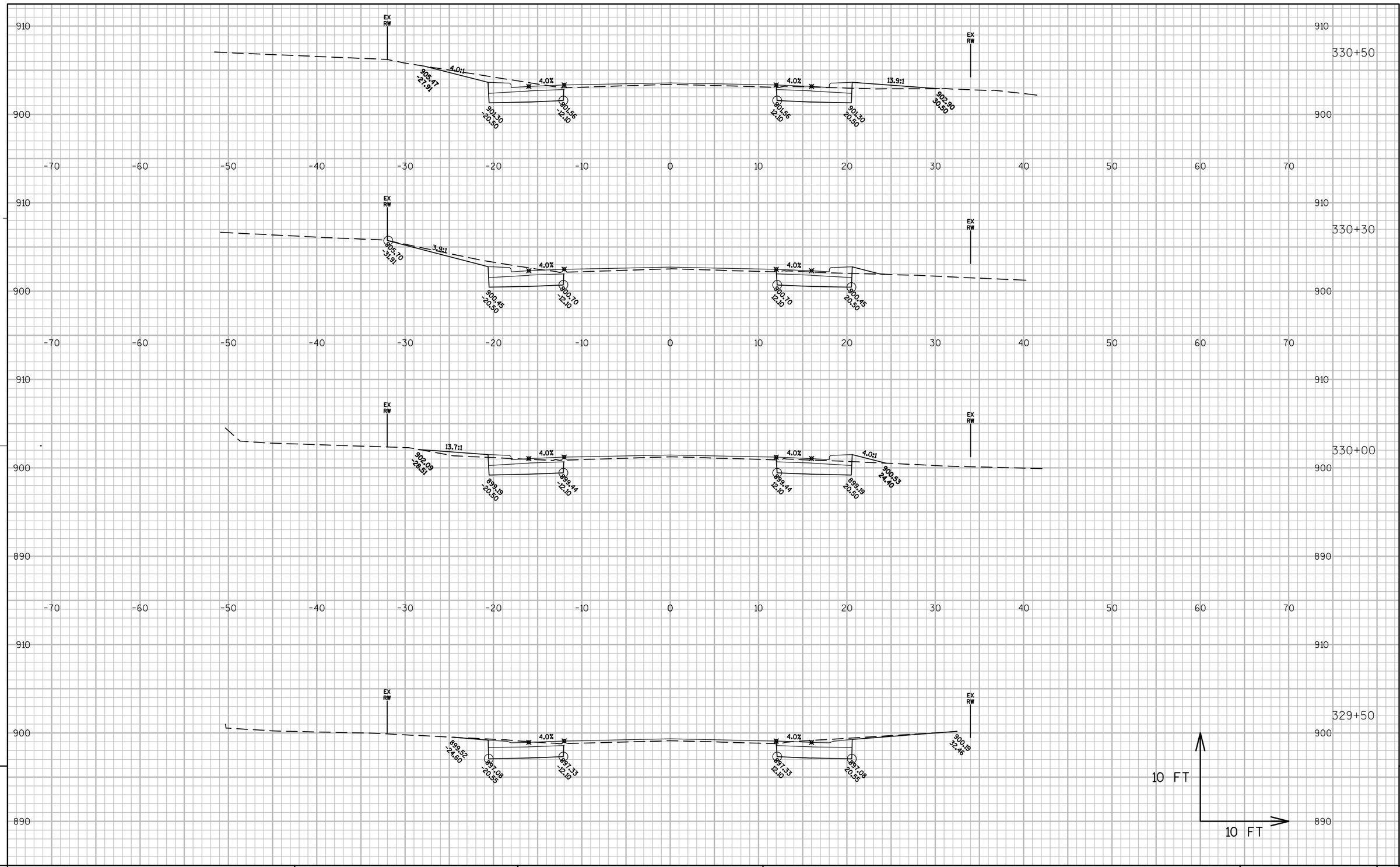

PROJECT NO: 6525-06-71	HWY: STH 144	COUNTY: SHEBOYGAN	CROSS SECTIONS: STH 144	SHEET	E

FILE NAME : N:\PDS\C3D\65250600\SHEETSPLAN\090101_XSSILVERCREEK2-60PERCENT.DWG PLOT DATE : 8/19/2016 7:14 PM PLOT BY : HARDY, BARBARA A PLOT NAME : ---------- PLOT SCALE : 1:10_XREF

PRE_194

WISDOT/CADDS SHEET 49

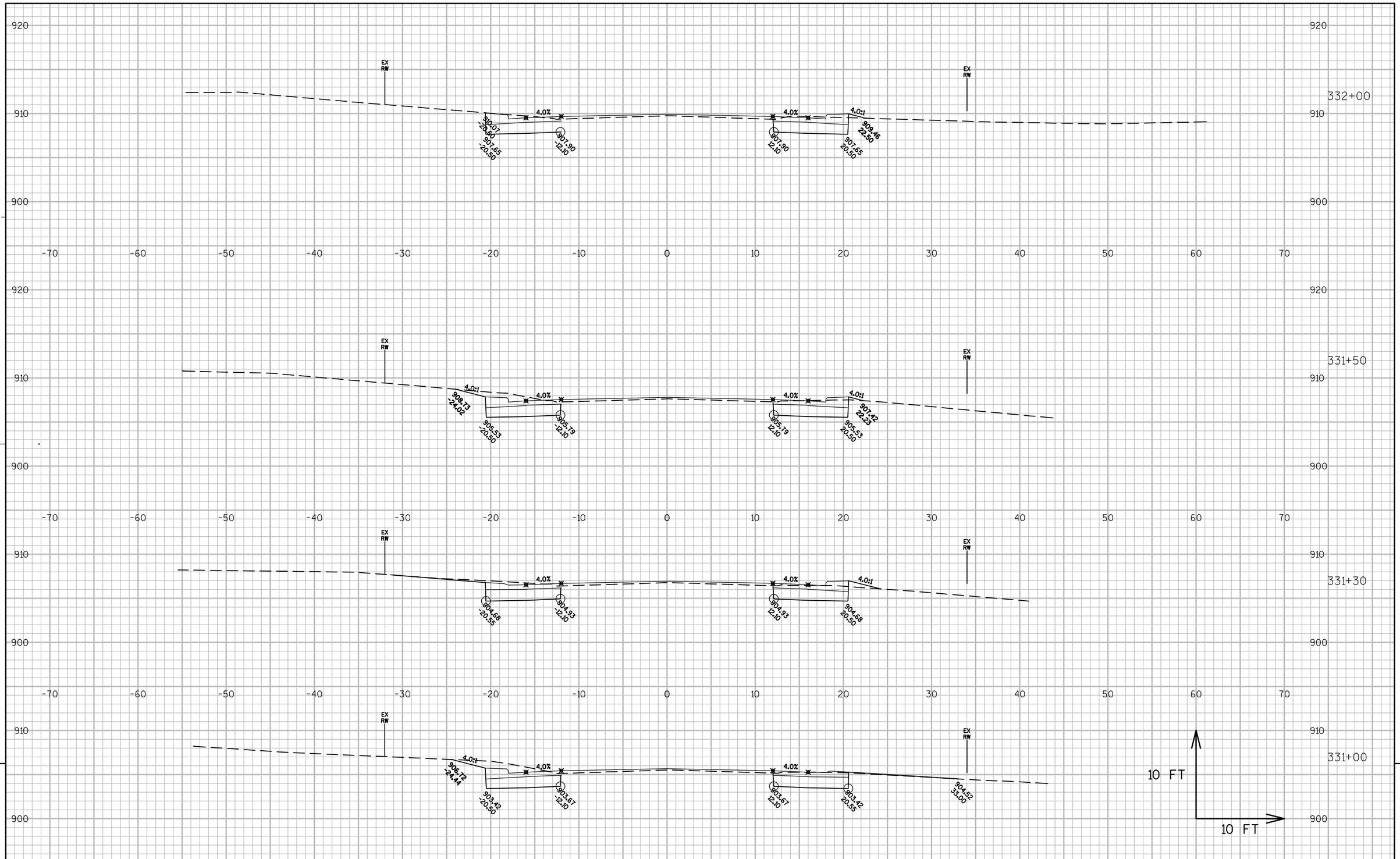

PROJECT NO: 6525-06-71	HWY: STH 144	COUNTY: SHEBOYGAN	CROSS SECTIONS: STH 144	SHEET	E

FILE NAME : N:\PDS\C3D\65250600\SHEETSPLAN\090101_XSSILVERCREEK2-60PERCENT.DWG PLOT DATE : 8/19/2016 7:14 PM PLOT BY : HARDY, BARBARA A PLOT NAME : _____ PLOT SCALE : 1:10_XREF

PRE_195

WISDOT/CADDS SHEET 49

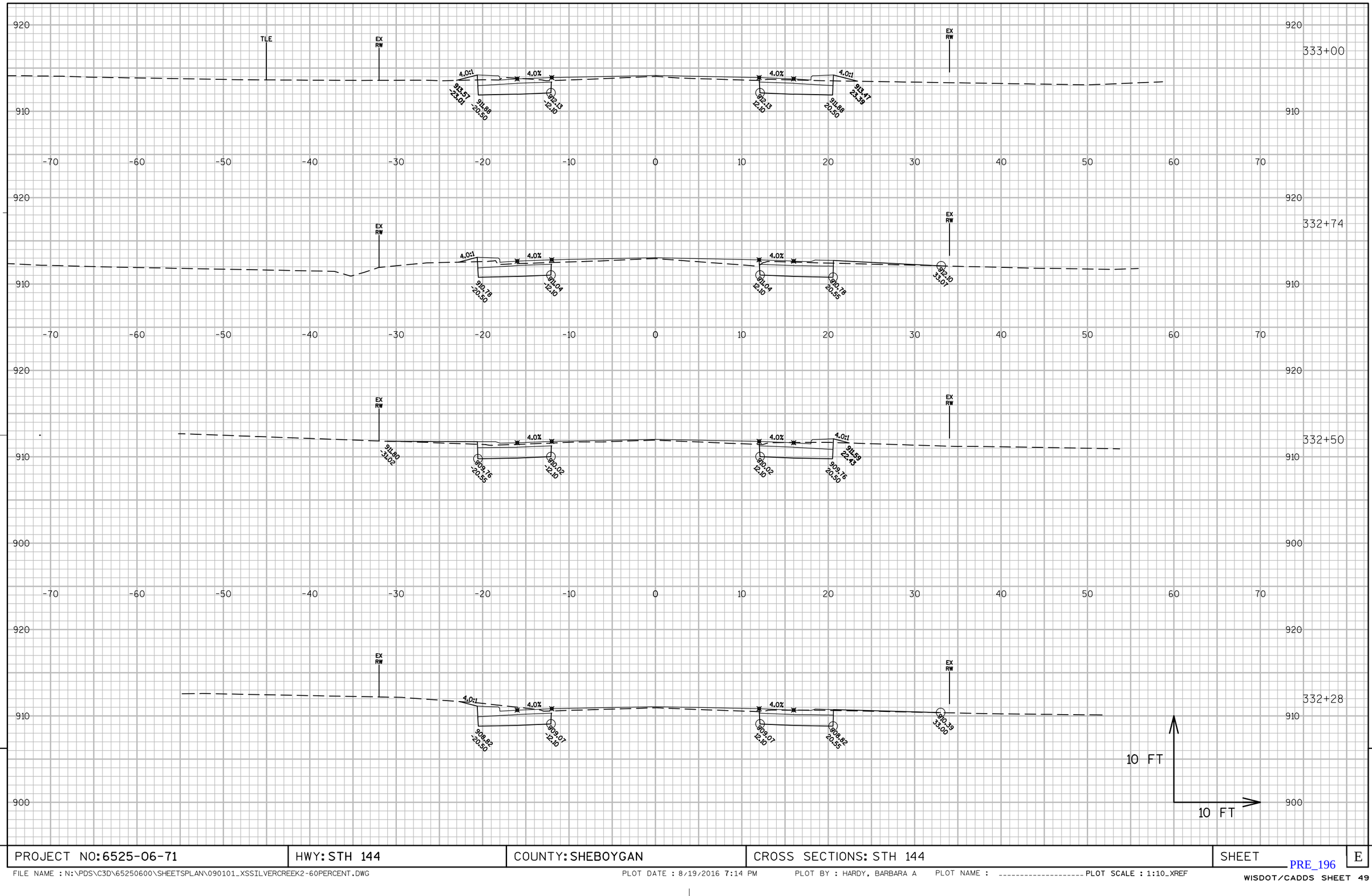

9

9

PROJECT NO: 6525-06-71	HWY: STH 144	COUNTY: SHEBOYGAN	CROSS SECTIONS: STH 144	SHEET	E

PRE_196

FILE NAME : N:\PDS\C3D\65250600\SHEETSPLAN\090101_XSSILVERCREEK2-60PERCENT.DWG PLOT DATE : 8/19/2016 7:14 PM PLOT BY : HARDY, BARBARA A PLOT NAME : ---------- PLOT SCALE : 1:10_XREF

WISDOT/CADDS SHEET 49

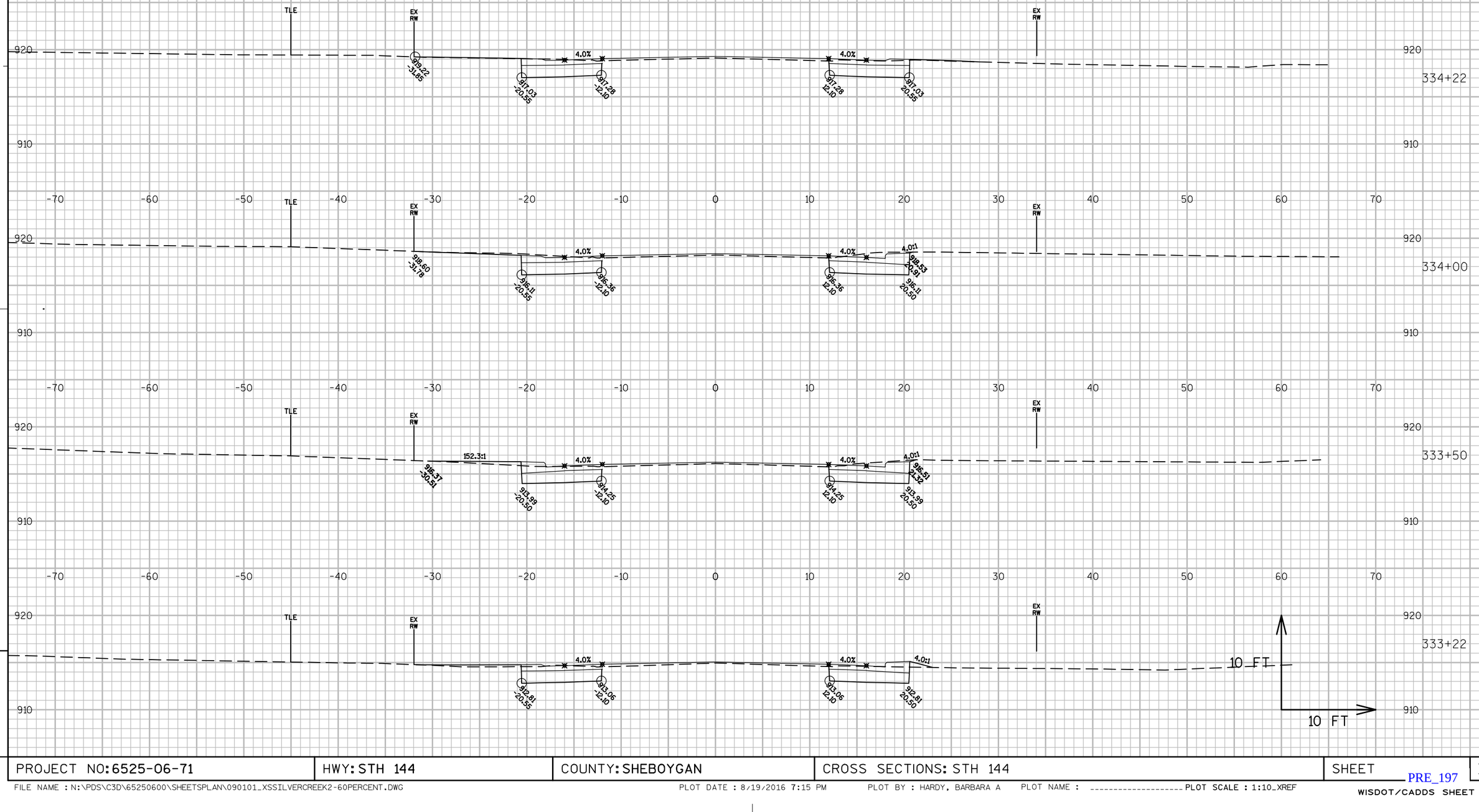

9

PROJECT NO: 6525-06-71	HWY: STH 144	COUNTY: SHEBOYGAN	CROSS SECTIONS: STH 144	SHEET	E

FILE NAME : N:\PDS\C3D\65250600\SHEETSPLAN\090101_XSSILVERCREEK2-60PERCENT.DWG PLOT DATE : 8/19/2016 7:15 PM PLOT BY : HARDY, BARBARA A PLOT NAME : _____ PLOT SCALE : 1:10_XREF

PRE_197

WISDOT/CADDS SHEET 49

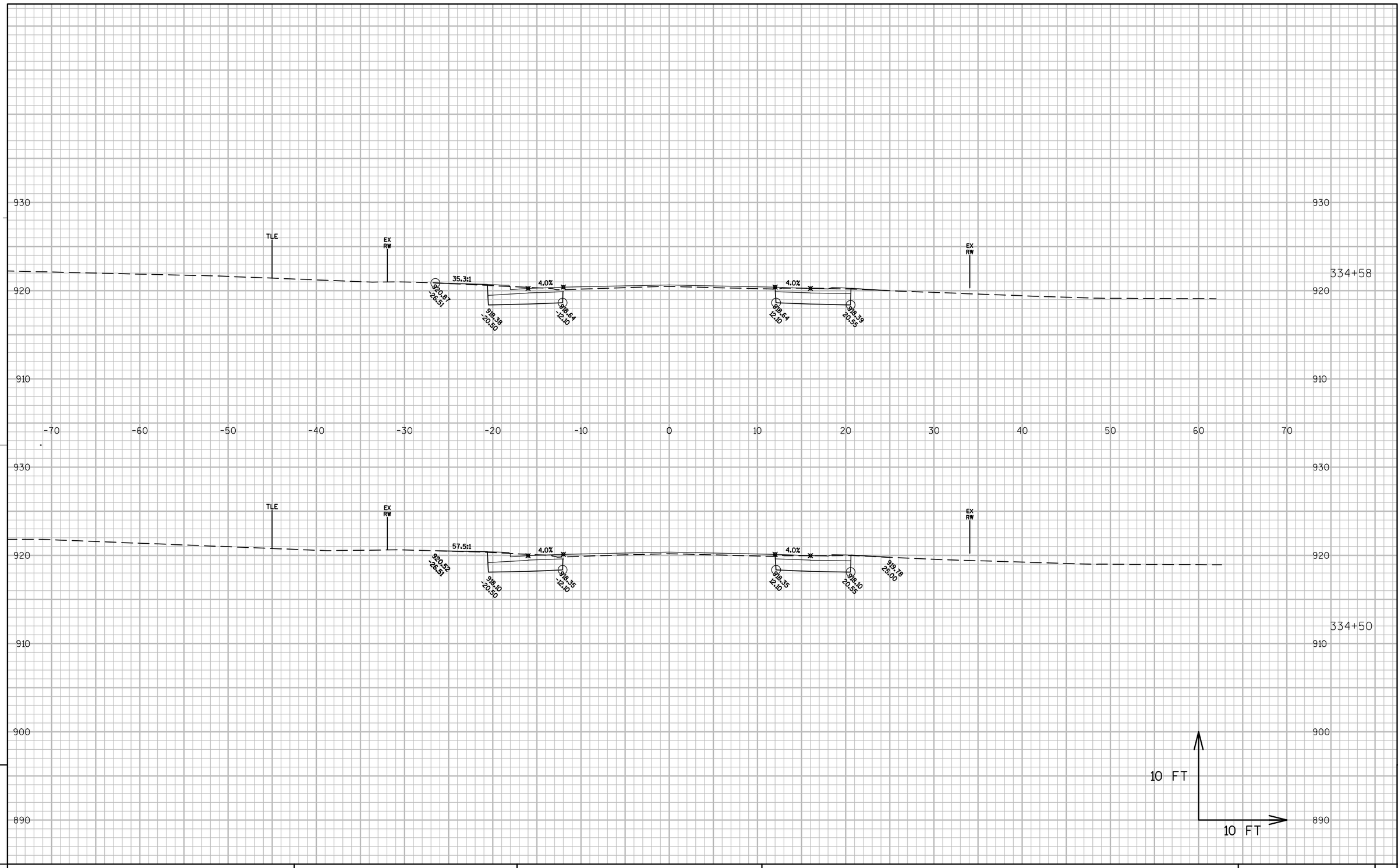

9

PROJECT NO: 6525-06-71	HWY: STH 144	COUNTY: SHEBOYGAN	CROSS SECTIONS: STH 144	SHEET	E

9

FILE NAME : N:\PDS\C3D\65250600\SHEETSPLAN\090101_XSSILVERCREEK2-60PERCENT.DWG PLOT DATE : 8/19/2016 7:15 PM PLOT BY : HARDY, BARBARA A PLOT NAME : ---------- PLOT SCALE : 1:10_XREF

PRE_198

WISDOT/CADDS SHEET 49

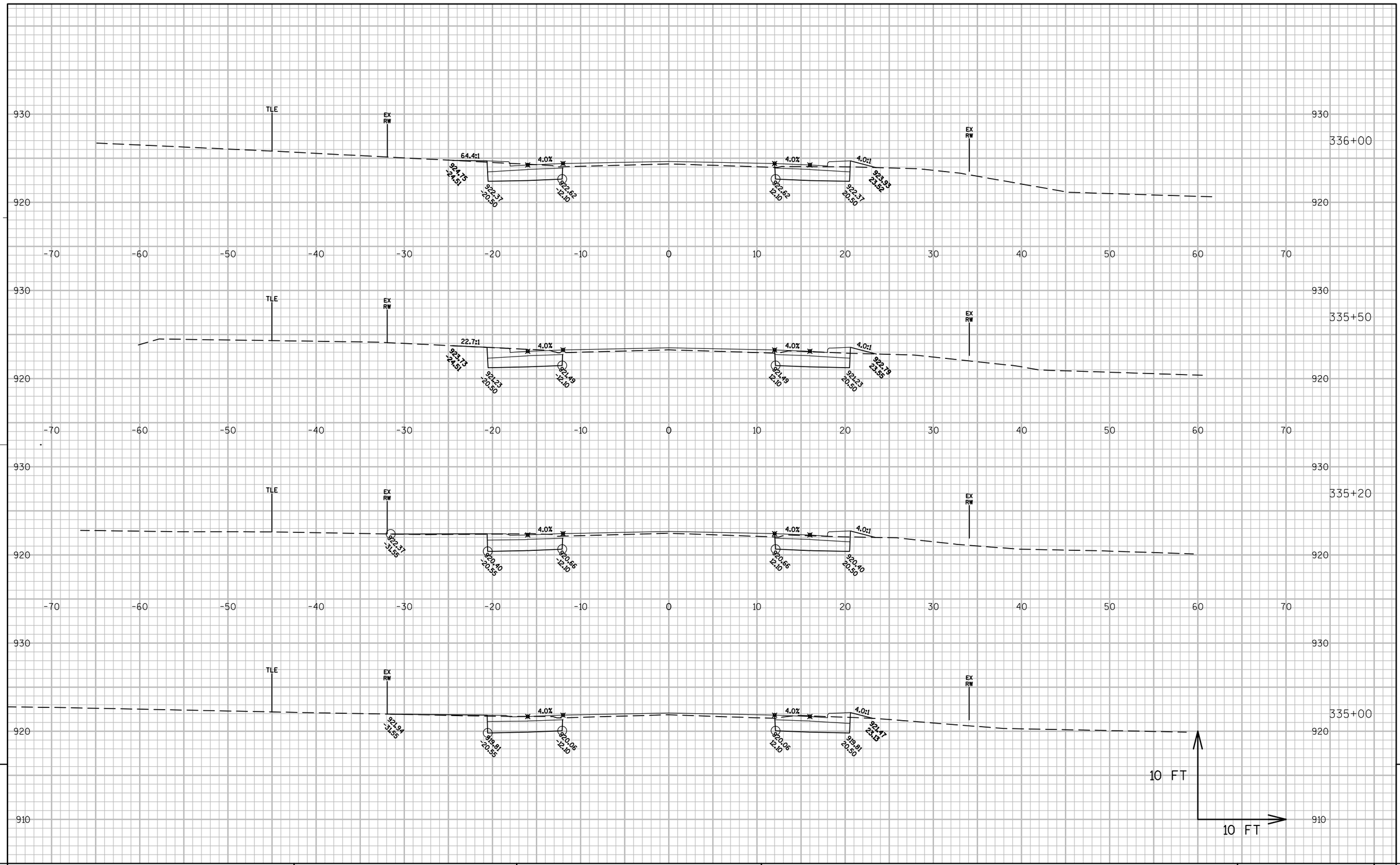

9

PROJECT NO: 6525-06-71	HWY: STH 144	COUNTY: SHEBOYGAN	CROSS SECTIONS: STH 144	SHEET	E

9

FILE NAME : N:\PDS\C3D\65250600\SHEETSPLAN\090101_XSSILVERCREEK2-60PERCENT.DWG PLOT DATE : 8/19/2016 7:15 PM PLOT BY : HARDY, BARBARA A PLOT NAME : ---------- PLOT SCALE : 1:10_XREF

PRE_199

WISDOT/CADDS SHEET 49

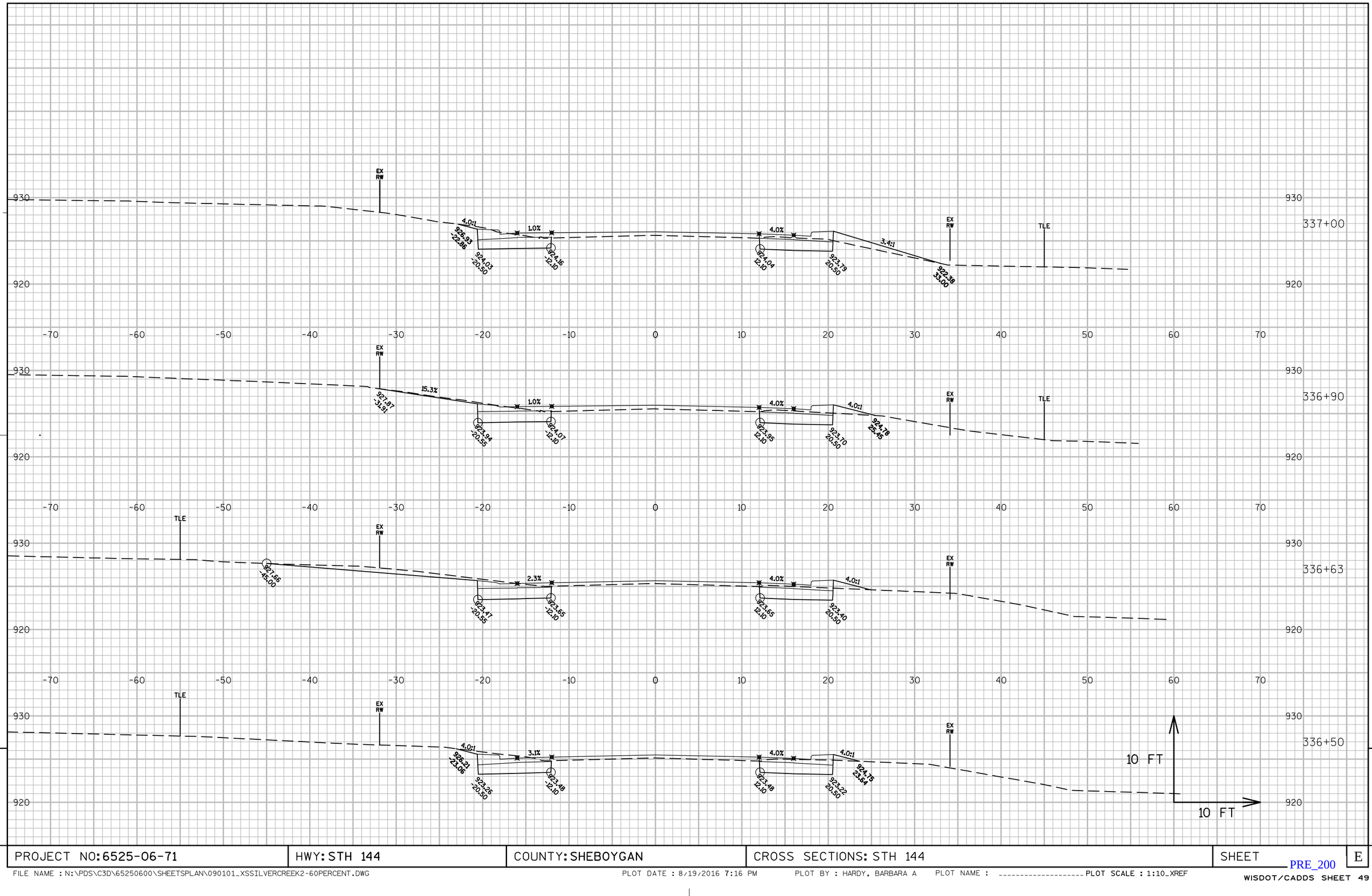

PROJECT NO: 6525-06-71	HWY: STH 144	COUNTY: SHEBOYGAN	CROSS SECTIONS: STH 144	SHEET	E

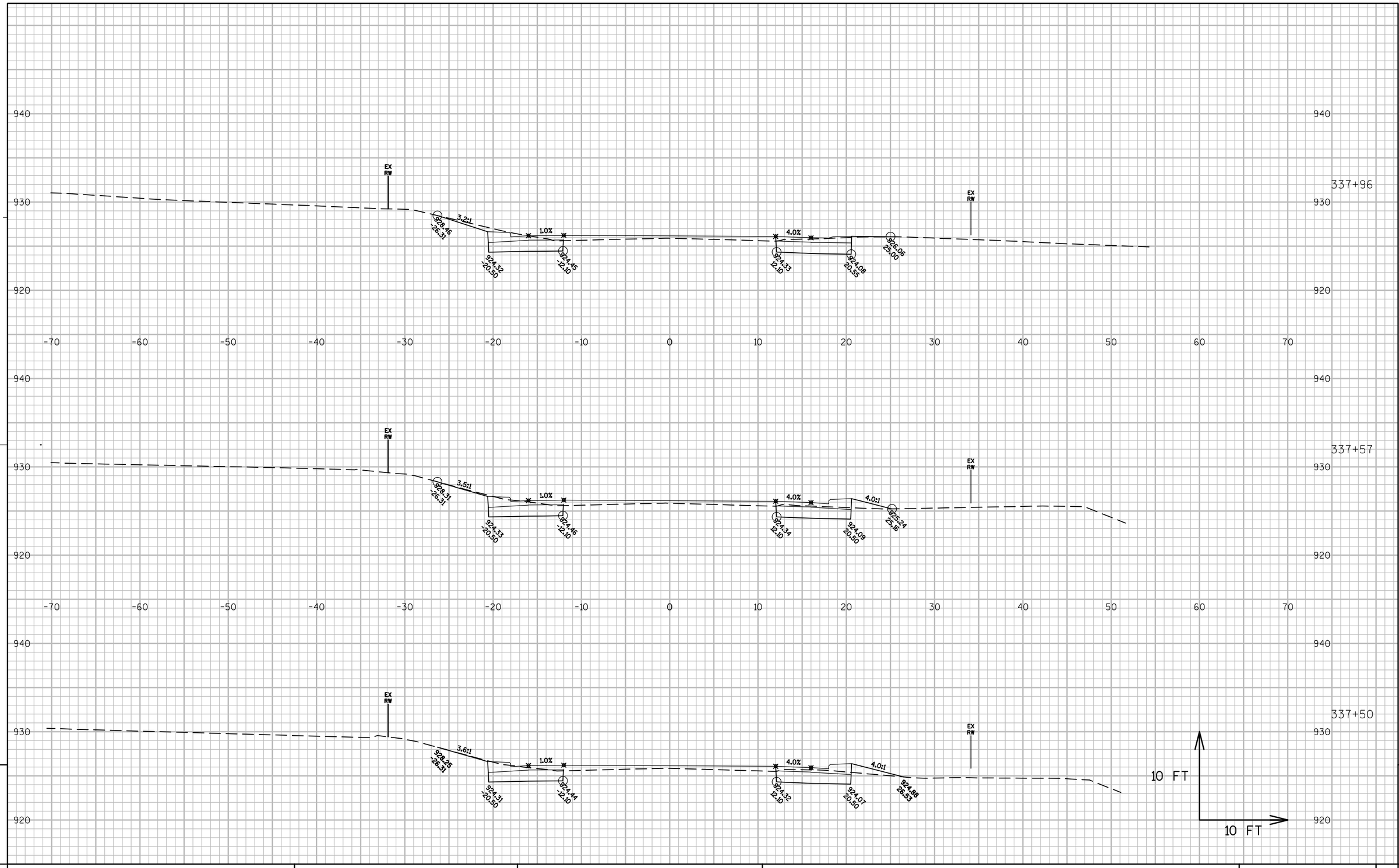

PROJECT NO: 6525-06-71	HWY: STH 144	COUNTY: SHEBOYGAN	CROSS SECTIONS: STH 144	SHEET	E

FILE NAME : N:\PDS\C3D\65250600\SHEETSPLAN\090101_XSSILVERCREEK2-60PERCENT.DWG PLOT DATE : 8/19/2016 7:16 PM PLOT BY : HARDY, BARBARA A PLOT NAME : ---------- PLOT SCALE : 1:10_XREF

PRE_201

WISDOT/CADDS SHEET 49

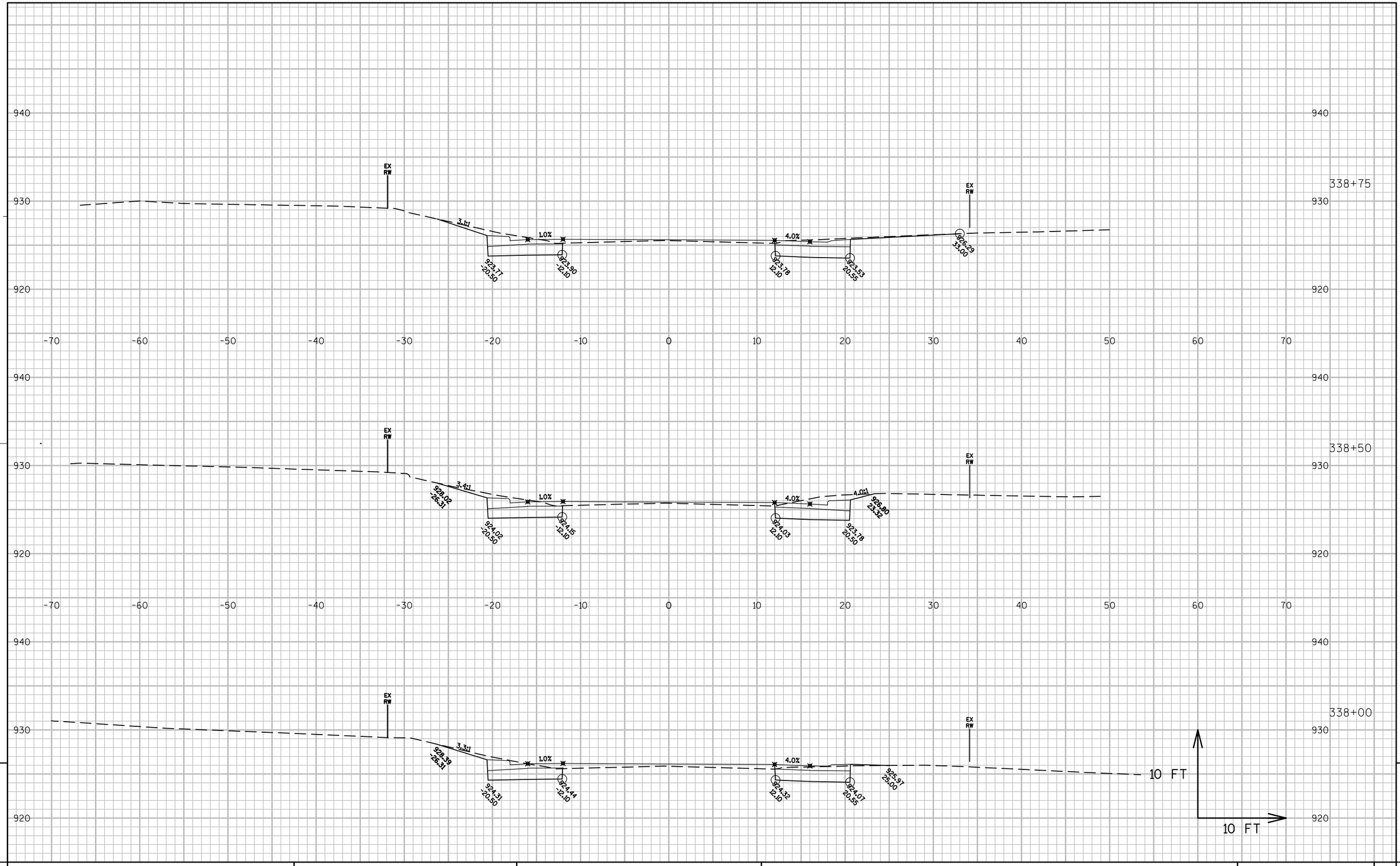

9

9

PROJECT NO: 6525-06-71	HWY: STH 144	COUNTY: SHEBOYGAN	CROSS SECTIONS: STH 144	SHEET	E

FILE NAME : N:\PDS\C3D\65250600\SHEETSPLAN\090101_XSSILVERCREEK2-60PERCENT.DWG PLOT DATE : 8/19/2016 7:16 PM PLOT BY : HARDY, BARBARA A PLOT NAME : ---------- PLOT SCALE : 1:10_XREF

PRE_202

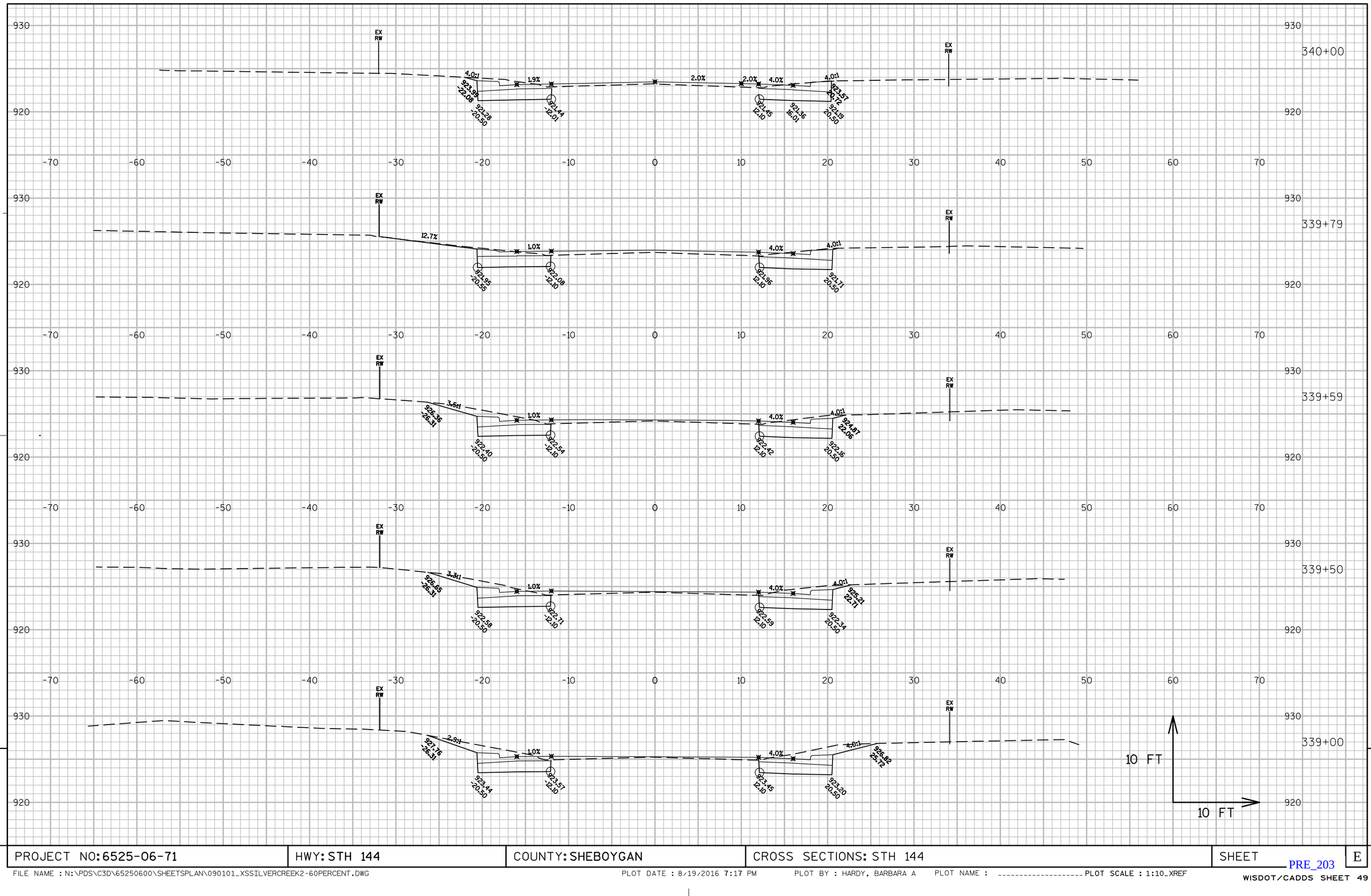

9

PROJECT NO: 6525-06-71	HWY: STH 144	COUNTY: SHEBOYGAN	CROSS SECTIONS: STH 144	SHEET	E

FILE NAME : N:\PDS\C3D\65250600\SHEETSPLAN\090101_XSSILVERCREEK2-60PERCENT.DWG PLOT DATE : 8/19/2016 7:17 PM PLOT BY : HARDY, BARBARA A PLOT NAME : _____ PLOT SCALE : 1:10_XREF

PRE_203

WISDOT/CADDS SHEET 49

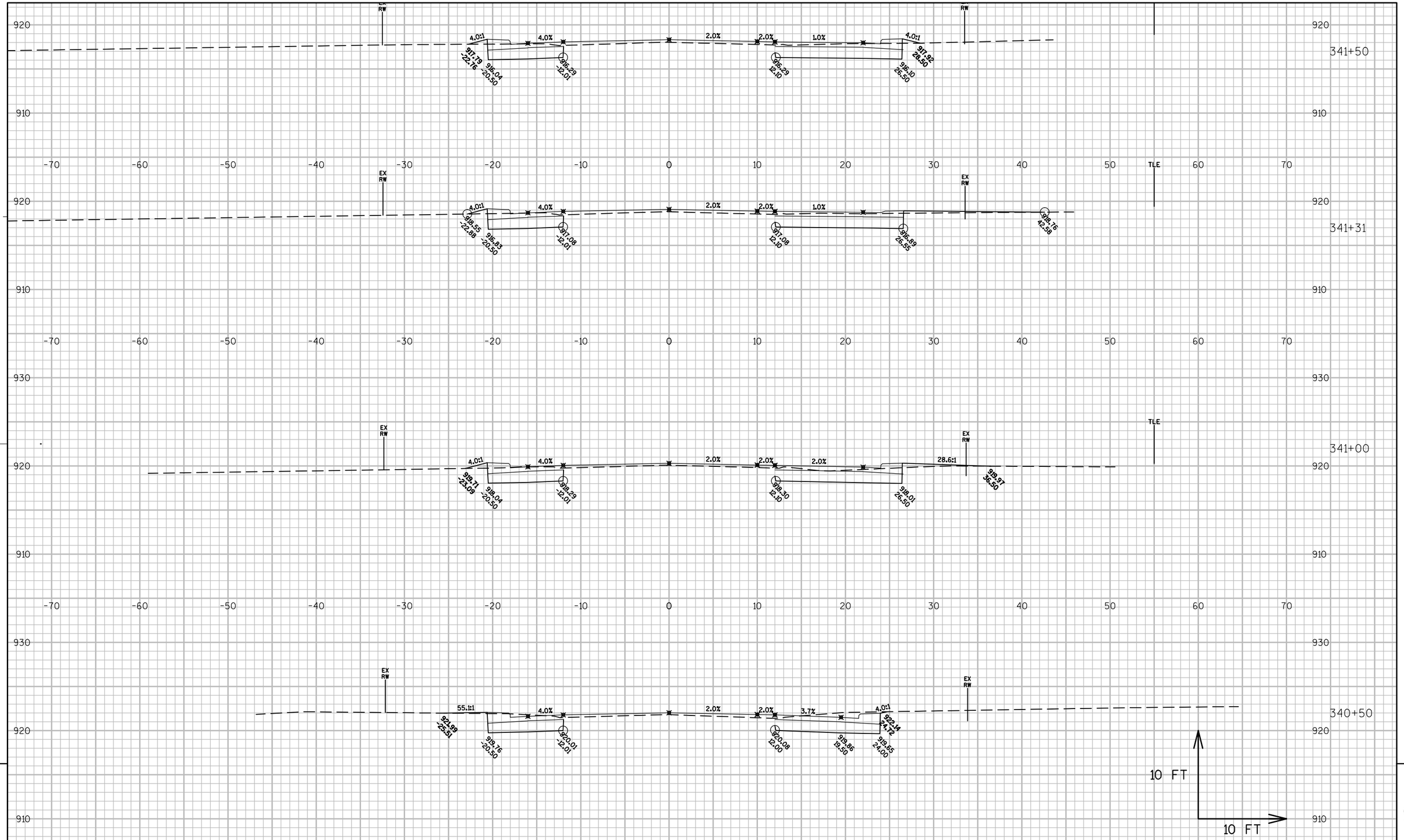

PROJECT NO: 6525-06-71	HWY: STH 144	COUNTY: SHEBOYGAN	CROSS SECTIONS: STH 144	SHEET	E

FILE NAME : N:\PDS\C3D\65250600\SHEETSPLAN\090101_XSSILVERCREEK2-60PERCENT.DWG PLOT DATE : 8/19/2016 7:17 PM PLOT BY : HARDY, BARBARA A PLOT NAME : ---------- PLOT SCALE : 1:10_XREF

PRE_204

WISDOT/CADDS SHEET 49

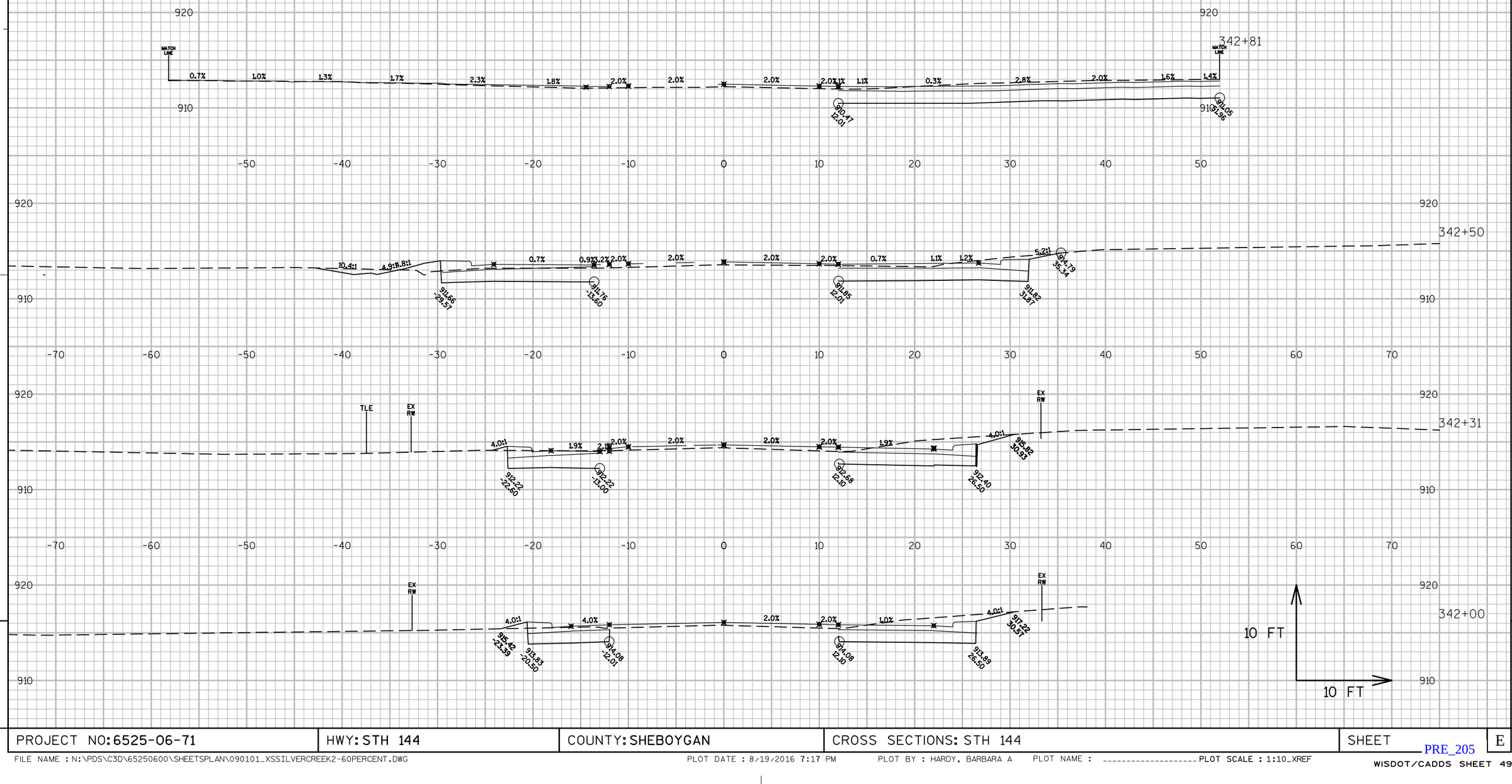

PROJECT NO: 6525-06-71	HWY: STH 144	COUNTY: SHEBOYGAN	CROSS SECTIONS: STH 144	SHEET	E

FILE NAME : N:\PDS\C3D\65250600\SHEETSPLAN\090101_XSSILVERCREEK2-60PERCENT.DWG PLOT DATE : 8/19/2016 7:17 PM PLOT BY : HARDY, BARBARA A PLOT NAME : _____ PLOT SCALE : 1:10_XREF

PRE_205

WISDOT/CADDS SHEET 49

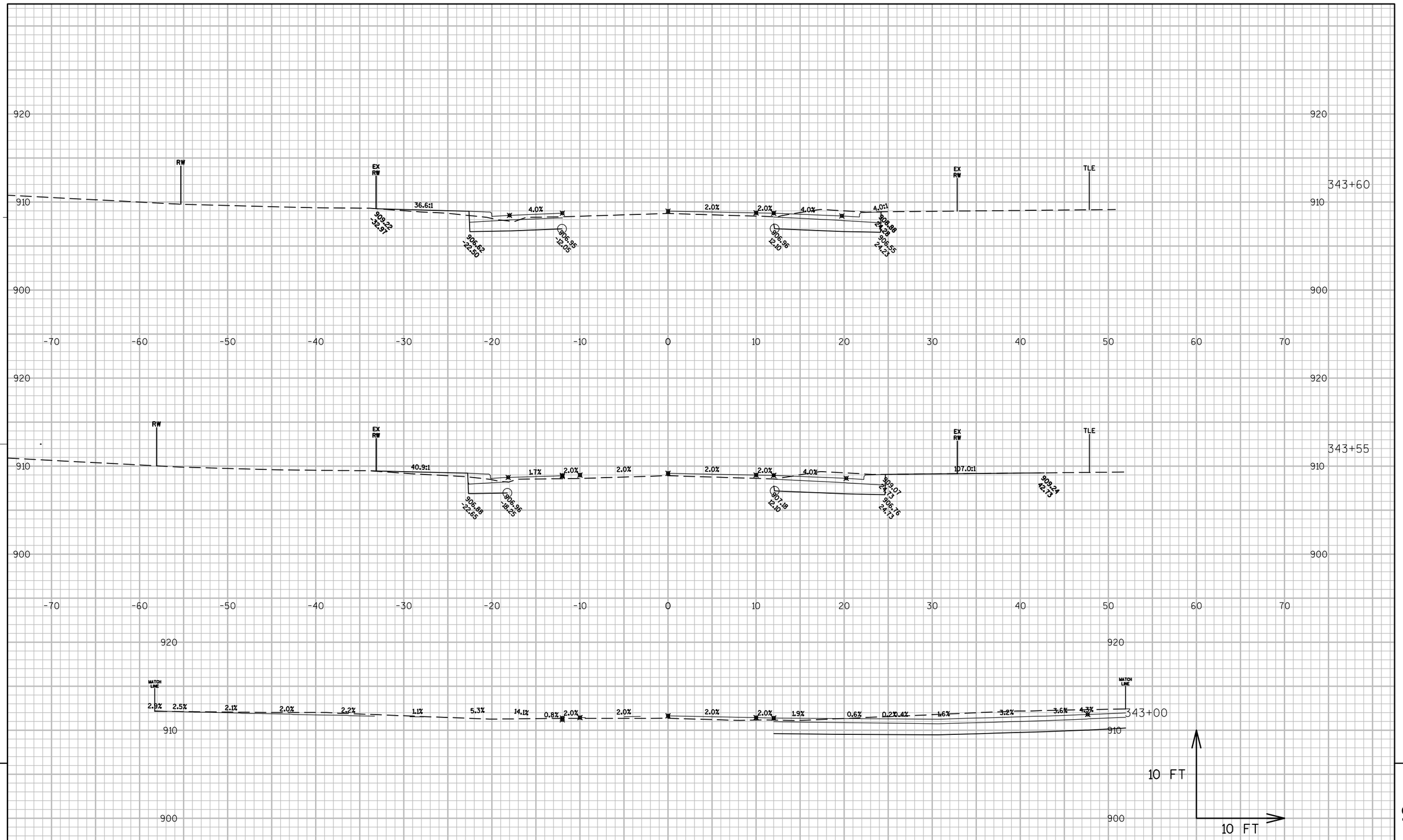

PROJECT NO: 6525-06-71	HWY: STH 144	COUNTY: SHEBOYGAN	CROSS SECTIONS: STH 144	SHEET	E

FILE NAME : N:\PDS\C3D\65250600\SHEETSPLAN\090101_XSSILVERCREEK2-60PERCENT.DWG PLOT DATE : 8/19/2016 7:17 PM PLOT BY : HARDY, BARBARA A PLOT NAME : _____ PLOT SCALE : 1:10_XREF

PRE_206

WISDOT/CADDS SHEET 49

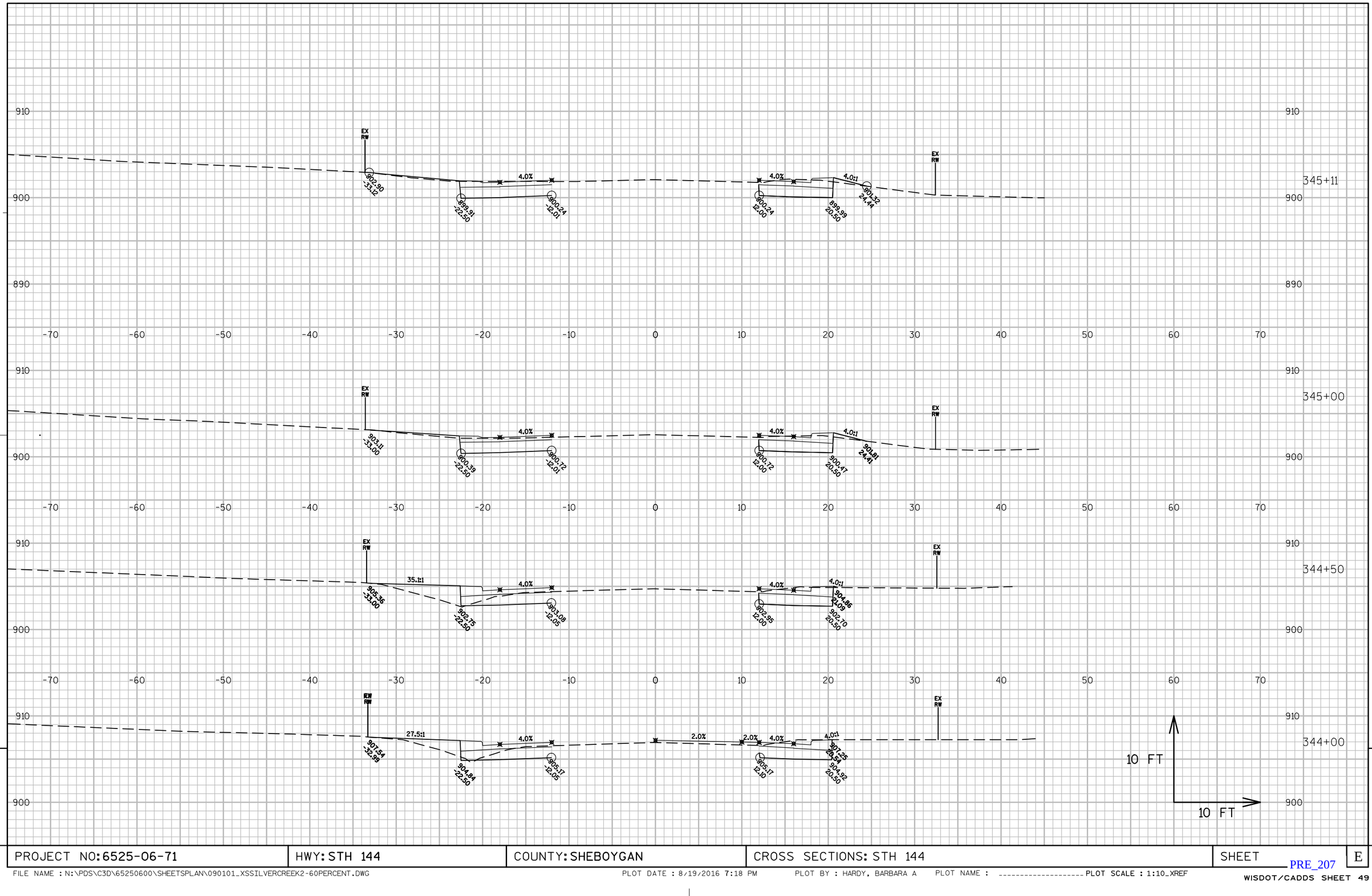

PROJECT NO: 6525-06-71	HWY: STH 144	COUNTY: SHEBOYGAN	CROSS SECTIONS: STH 144	SHEET	E

PRE_207

FILE NAME : N:\PDS\C3D\65250600\SHEETSPLAN\090101_XSSILVERCREEK2-60PERCENT.DWG PLOT DATE : 8/19/2016 7:18 PM PLOT BY : HARDY, BARBARA A PLOT NAME : _____ PLOT SCALE : 1:10_XREF

WISDOT/CADDS SHEET 49

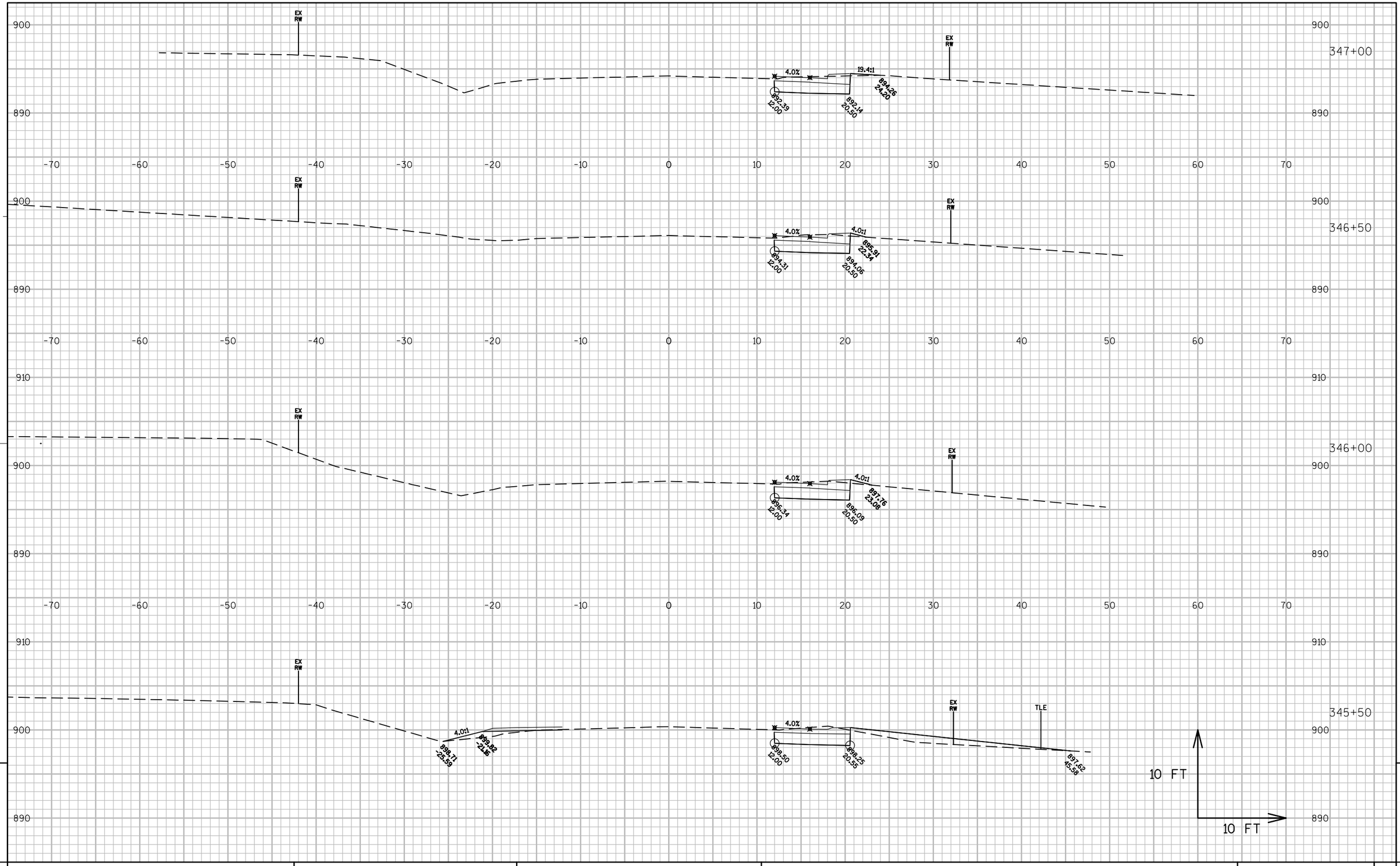

PROJECT NO: 6525-06-71	HWY: STH 144	COUNTY: SHEBOYGAN	CROSS SECTIONS: STH 144	SHEET	E

9

FILE NAME : N:\PDS\C3D\65250600\SHEETSPLAN\090101_XSSILVERCREEK2-60PERCENT.DWG PLOT DATE : 8/19/2016 7:18 PM PLOT BY : HARDY, BARBARA A PLOT NAME : ---------- PLOT SCALE : 1:10_XREF

PRE_208

WISDOT/CADDS SHEET 49

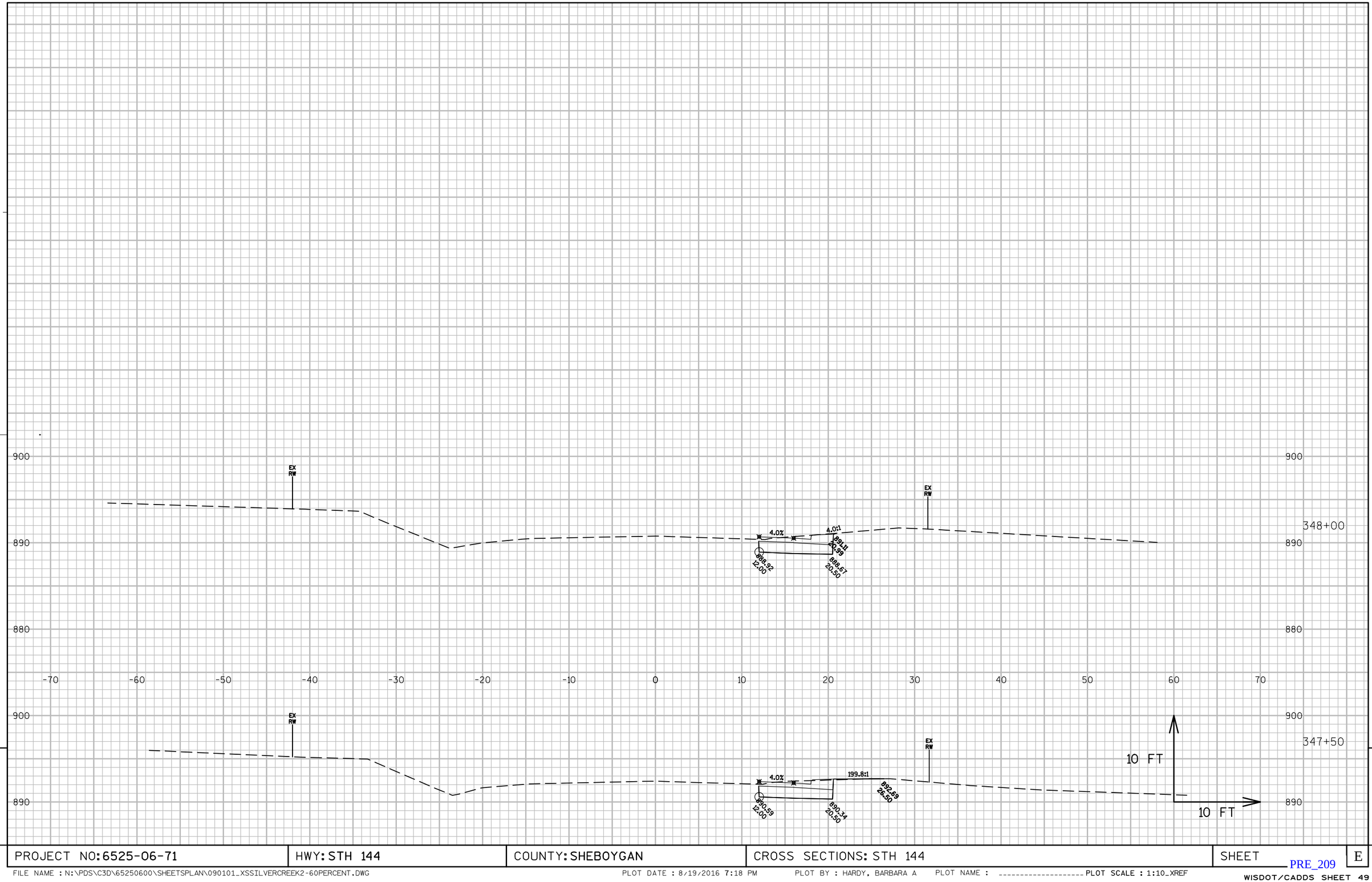

9

9

PROJECT NO: 6525-06-71	HWY: STH 144	COUNTY: SHEBOYGAN	CROSS SECTIONS: STH 144	SHEET	E



PROJECT NO: 6525-06-71	HWY: STH 144	COUNTY: SHEBOYGAN	CROSS SECTIONS: STH 144	SHEET	E

FILE NAME : N:\PDS\C3D\65250600\SHEETSPLAN\090101_XS358-60PERCENT.DWG PLOT DATE : 8/20/2016 3:50 PM PLOT BY : HARDY, BARBARA A PLOT NAME : PLOT SCALE : 1:10_XREF
PRE_210
WISDOT/CADDS SHEET 49

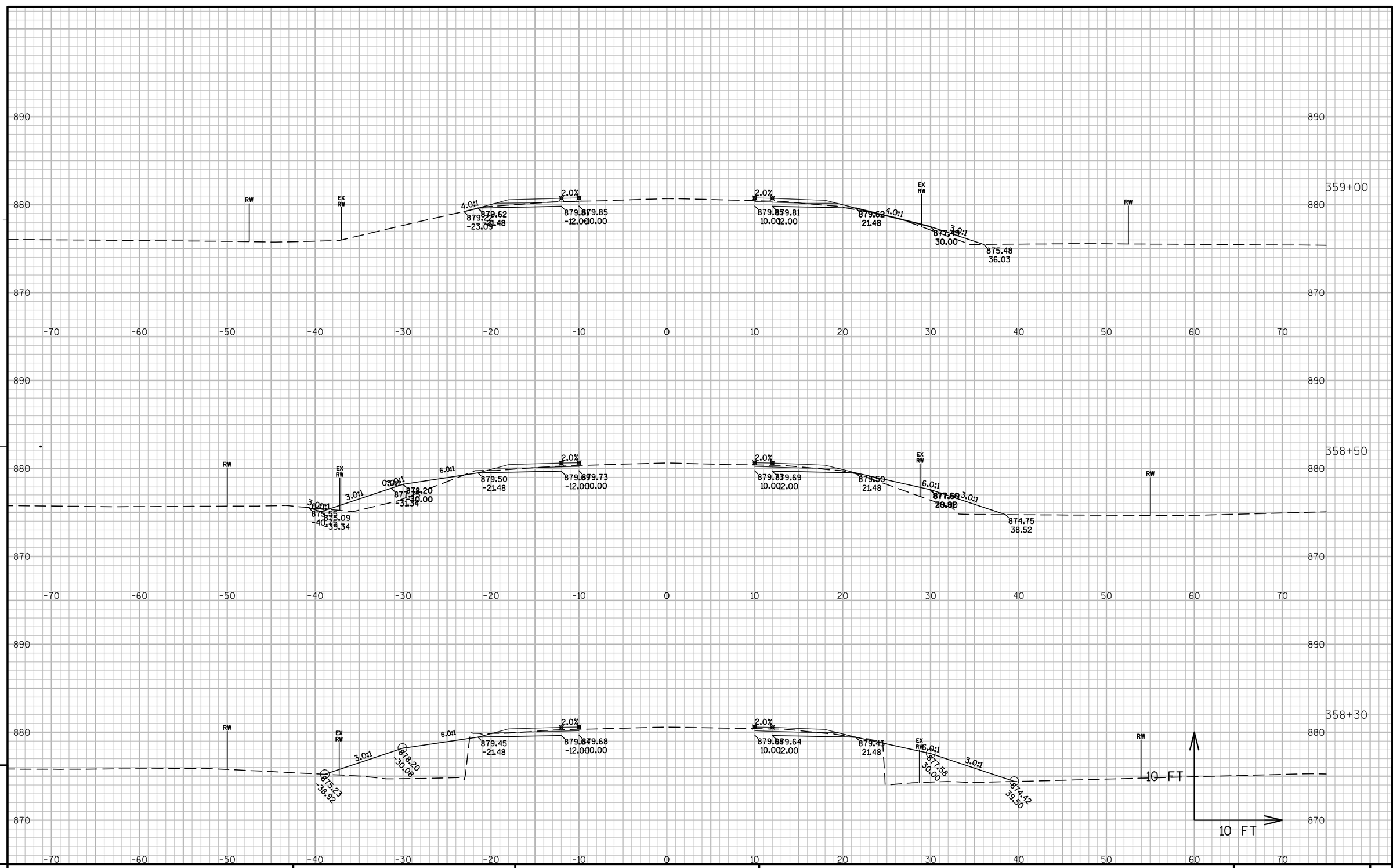

PROJECT NO: 6525-06-71	HWY: STH 144	COUNTY: SHEBOYGAN	CROSS SECTIONS: STH 144	SHEET	E

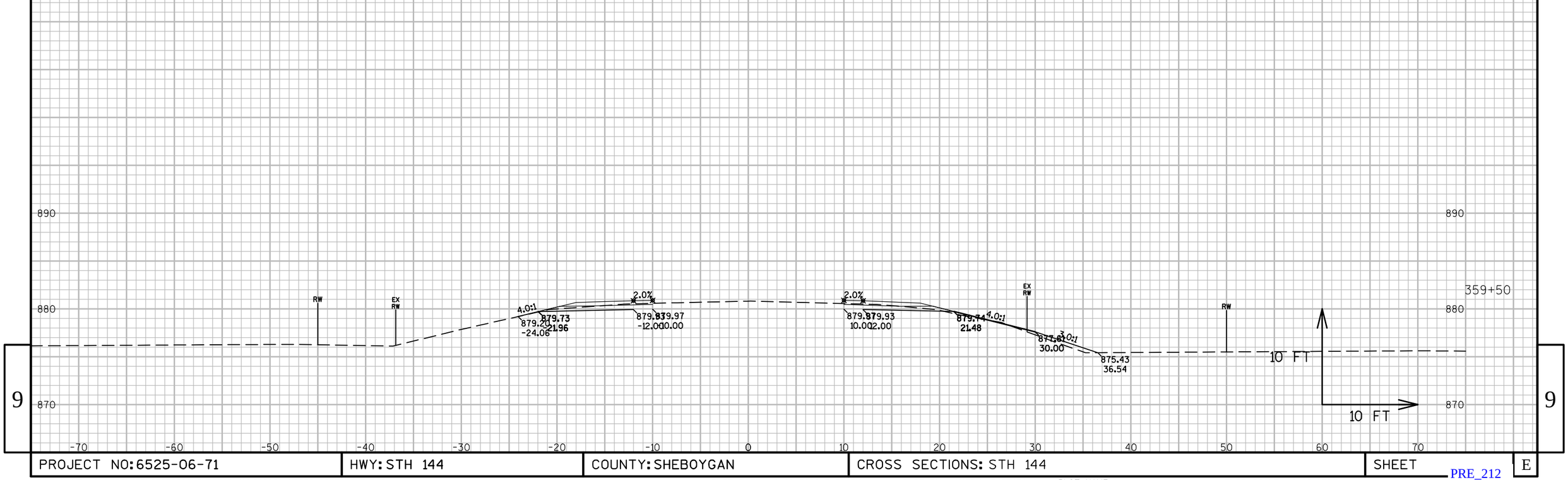

9

PROJECT NO: 6525-06-71	HWY: STH 144	COUNTY: SHEBOYGAN	CROSS SECTIONS: STH 144	SHEET	E

9

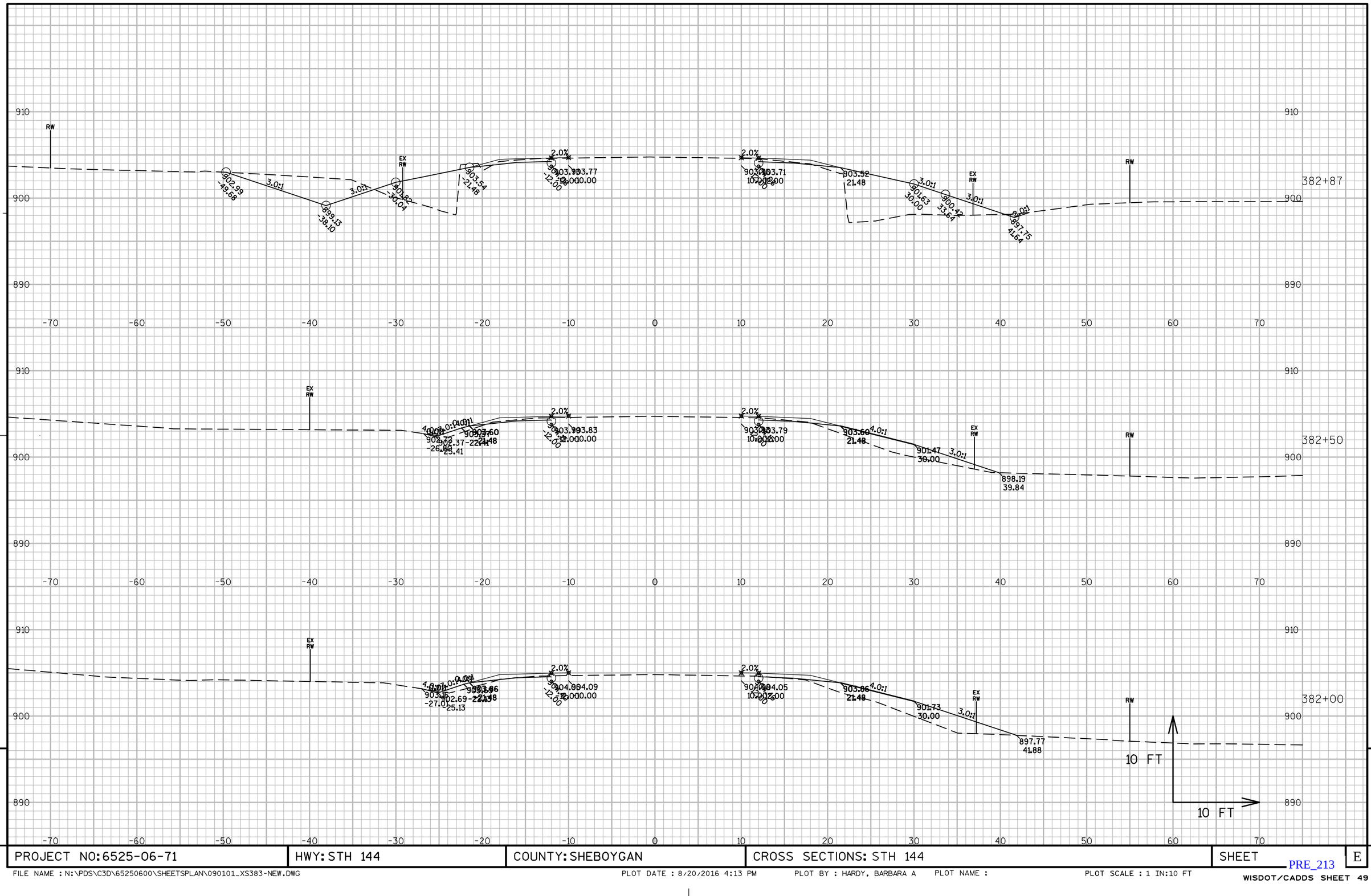

PROJECT NO: 6525-06-71	HWY: STH 144	COUNTY: SHEBOYGAN	CROSS SECTIONS: STH 144	SHEET	E

FILE NAME : N:\PDS\C3D\65250600\SHEETSPLAN\090101_XS383-NEW.DWG PLOT DATE : 8/20/2016 4:13 PM PLOT BY : HARDY, BARBARA A PLOT NAME : PLOT SCALE : 1 IN:10 FT

PRE_213

WISDOT/CADDS SHEET 49

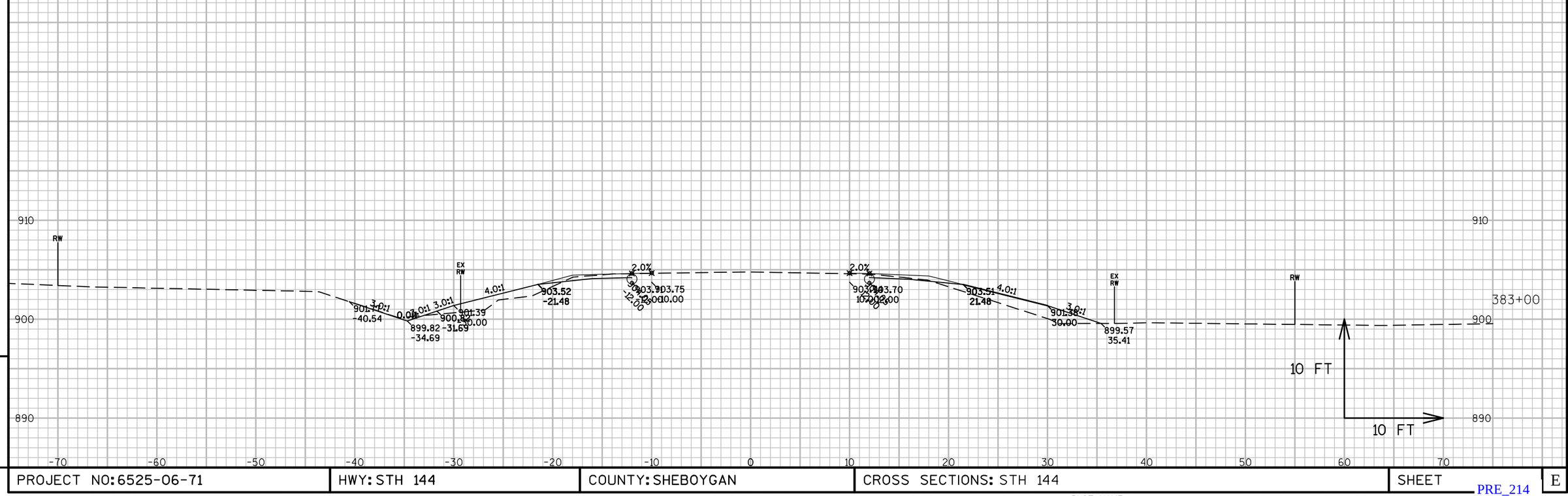

PROJECT NO: 6525-06-71	HWY: STH 144	COUNTY: SHEBOYGAN	CROSS SECTIONS: STH 144	SHEET	E

FILE NAME : N:\PDS\C3D\65250600\SHEETSPLAN\090101_XS383-NEW.DWG PLOT DATE : 8/20/2016 4:13 PM PLOT BY : HARDY, BARBARA A PLOT NAME : PLOT SCALE : 1 IN:10 FT

PRE_214

WISDOT/CADDS SHEET 49

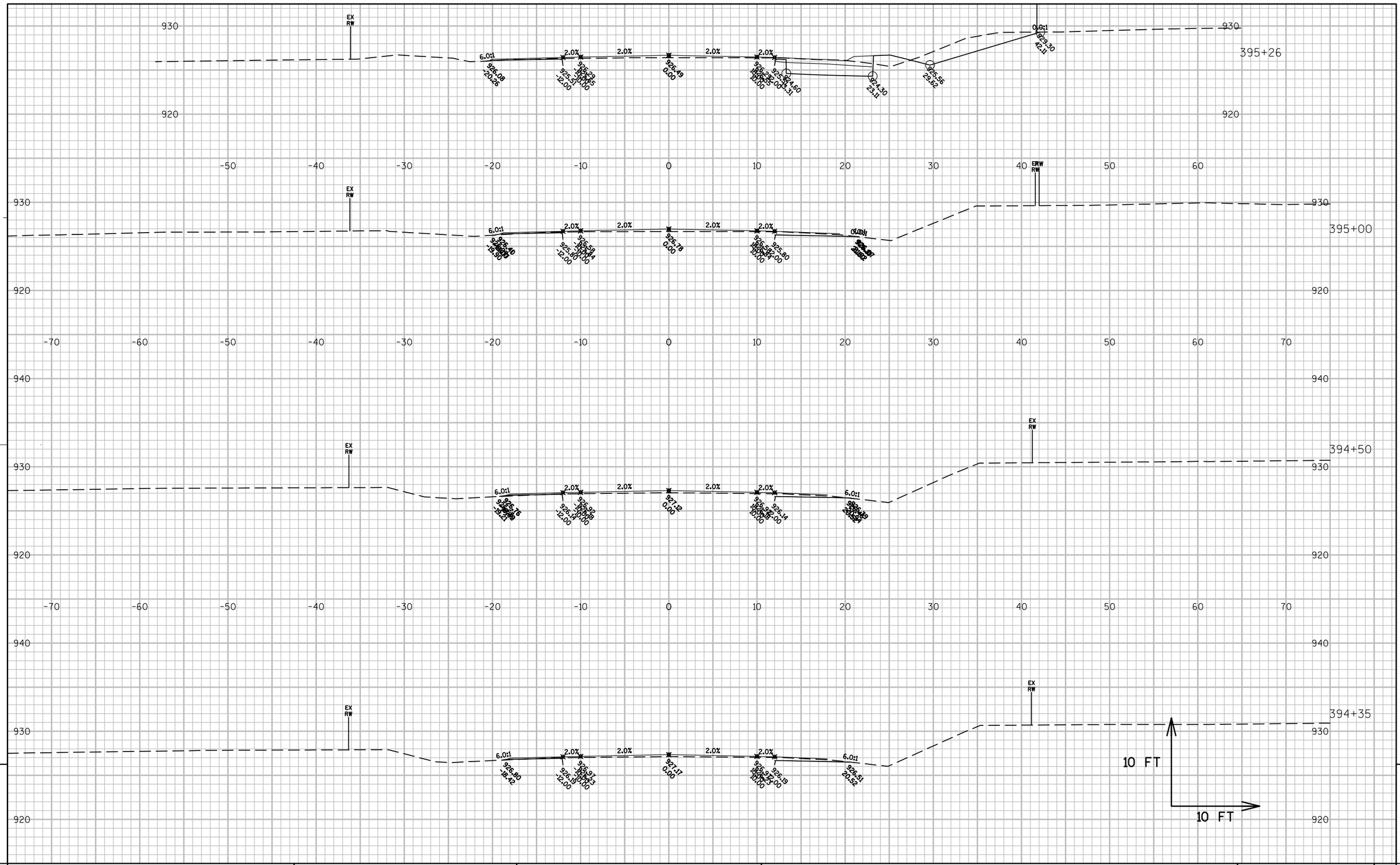

PROJECT NO: 6525-06-71	HWY: STH 144	COUNTY: SHEBOYGAN	CROSS SECTIONS: STH 144	SHEET	E

FILE NAME : N:\PDS\C3D\65250600\SHEETSPLAN\090101_XSLYNNPRLIM.DWG PLOT DATE : 8/20/2016 4:48 PM PLOT BY : HARDY, BARBARA A PLOT NAME : ---------- PLOT SCALE : 1:10_XREF

PRE_215

WISDOT/CADDS SHEET 49

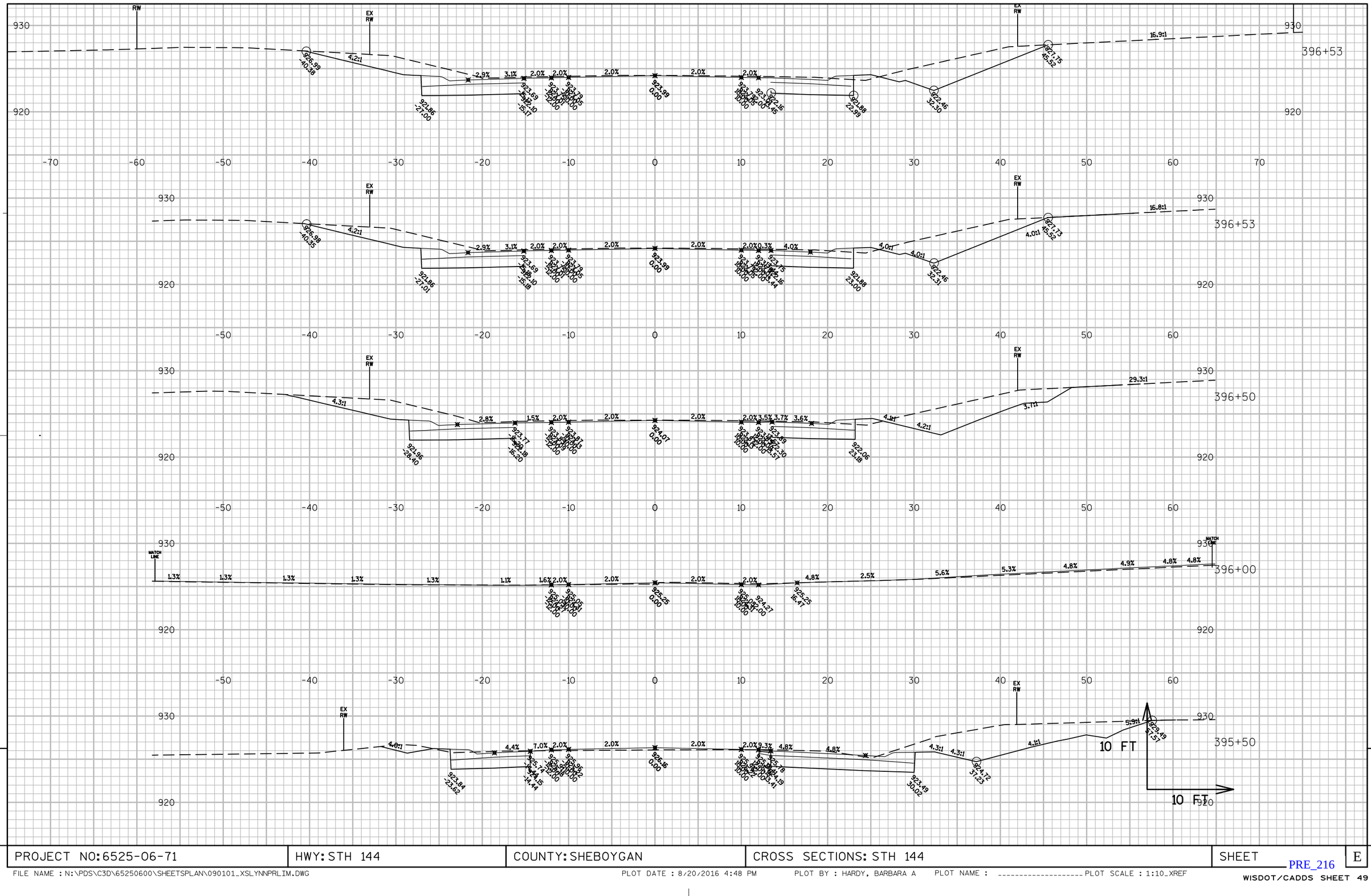

PROJECT NO: 6525-06-71	HWY: STH 144	COUNTY: SHEBOYGAN	CROSS SECTIONS: STH 144	SHEET	E

FILE NAME : N:\PDS\C3D\65250600\SHEETSPLAN\090101_XSLYNNPRLIM.DWG PLOT DATE : 8/20/2016 4:48 PM PLOT BY : HARDY, BARBARA A PLOT NAME : _____ PLOT SCALE : 1:10_XREF

PRE_216

WISDOT/CADDS SHEET 49

9 9

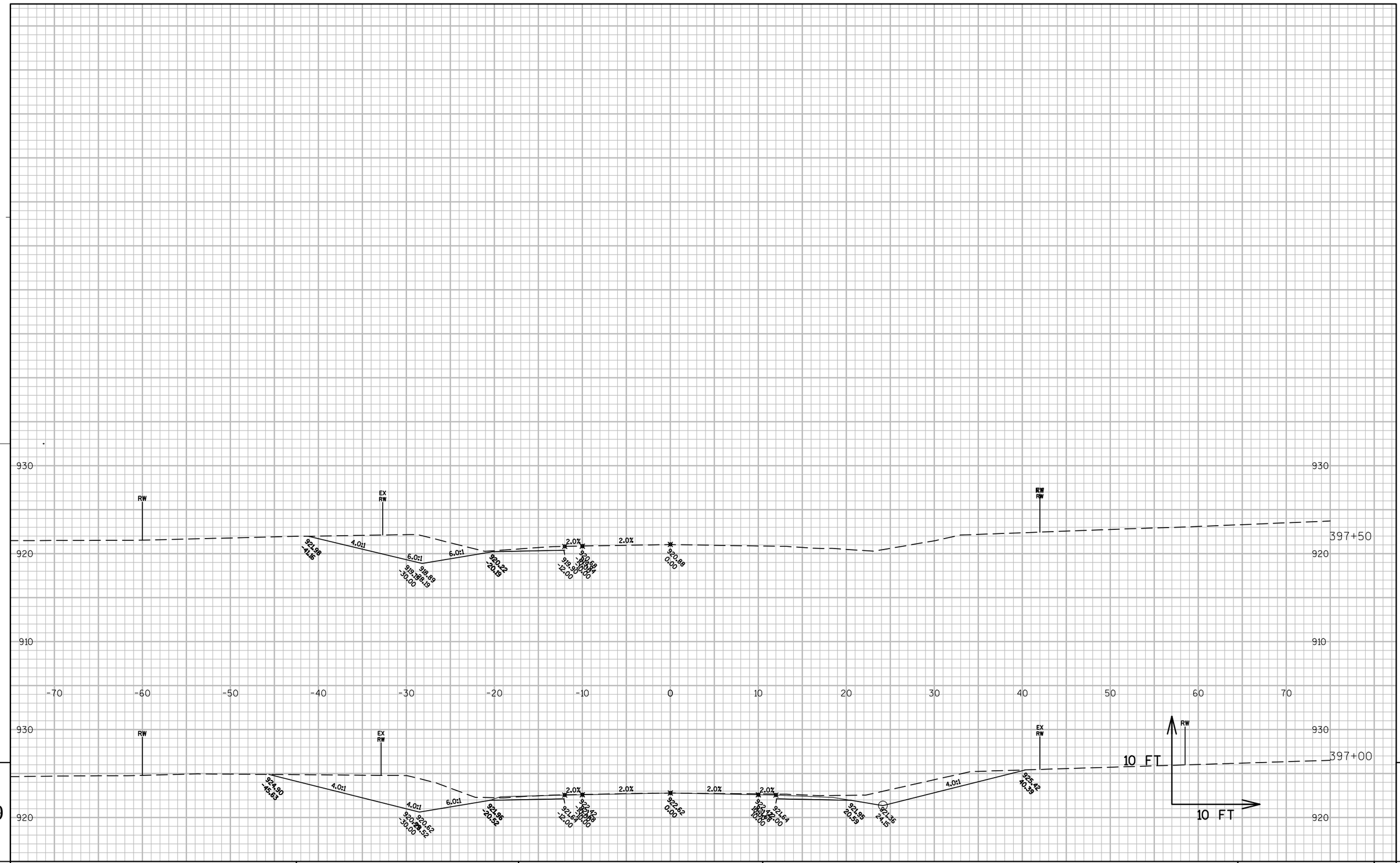

PROJECT NO: 6525-06-71	HWY: STH 144	COUNTY: SHEBOYGAN	CROSS SECTIONS: STH 144	SHEET	E

FILE NAME : N:\PDS\C3D\65250600\SHEETSPLAN\090101_XSLYNNPRLIM.DWG PLOT DATE : 8/20/2016 4:48 PM PLOT BY : HARDY, BARBARA A PLOT NAME : ---------- PLOT SCALE : 1:10_XREF

PRE_217

WISDOT/CADDS SHEET 49

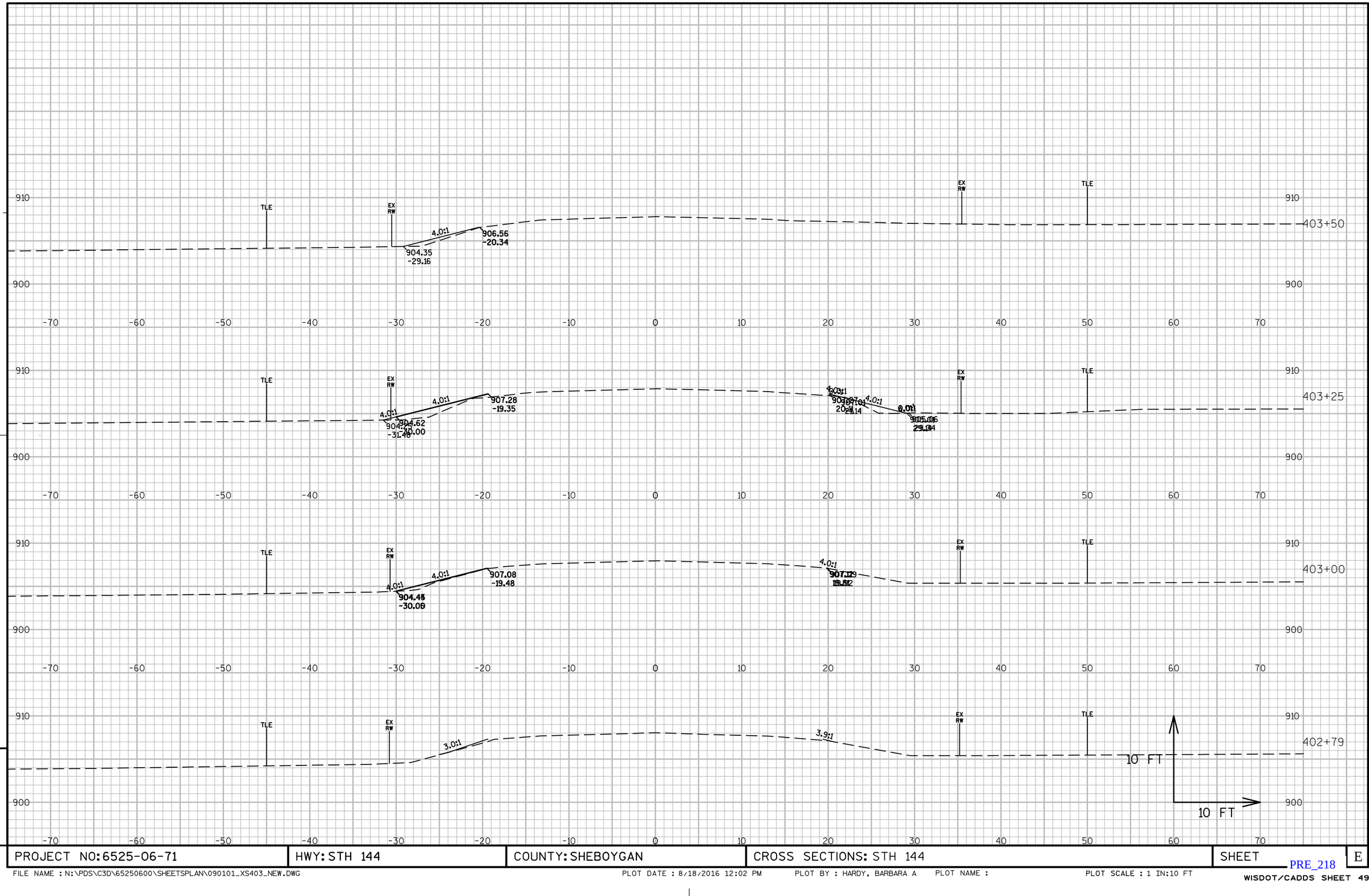

9

PROJECT NO: 6525-06-71	HWY: STH 144	COUNTY: SHEBOYGAN	CROSS SECTIONS: STH 144	SHEET	E

FILE NAME : N:\PDS\C3D\65250600\SHEETSPLAN\090101_XS403_NEW.DWG PLOT DATE : 8/18/2016 12:02 PM PLOT BY : HARDY, BARBARA A PLOT NAME : PLOT SCALE : 1 IN:10 FT

PRE_218

WISDOT/CADDS SHEET 49

9

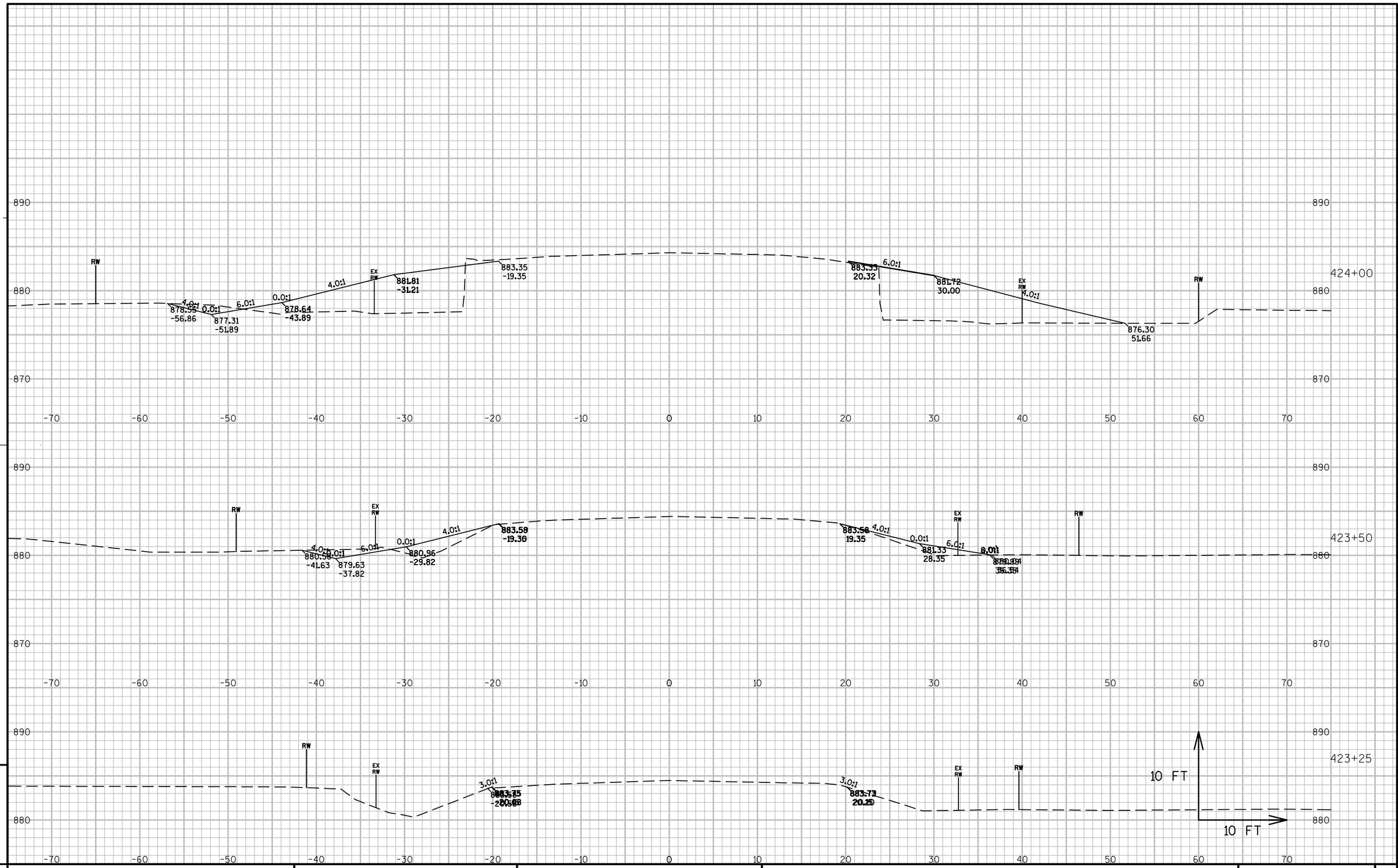

PROJECT NO: 6525-06-71	HWY: STH 144	COUNTY: SHEBOYGAN	CROSS SECTIONS: STH 144	SHEET	E

FILE NAME : N:\PDS\C3D\65250600\SHEETSPLAN\090101_XS424-NEW.DWG PLOT DATE : 8/16/2016 12:13 PM PLOT BY : HARDY, BARBARA A PLOT NAME : PLOT SCALE : 1 IN:10 FT

PRE_219

WISDOT/CADDS SHEET 49

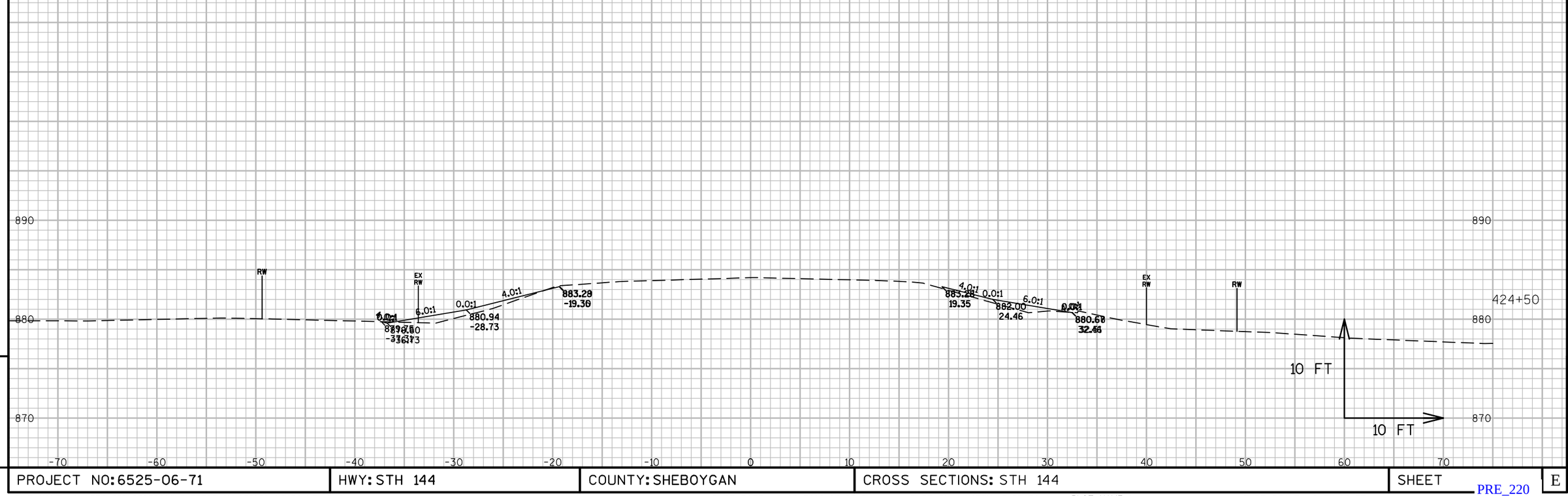

9

PROJECT NO: 6525-06-71	HWY: STH 144	COUNTY: SHEBOYGAN	CROSS SECTIONS: STH 144	SHEET	E

9

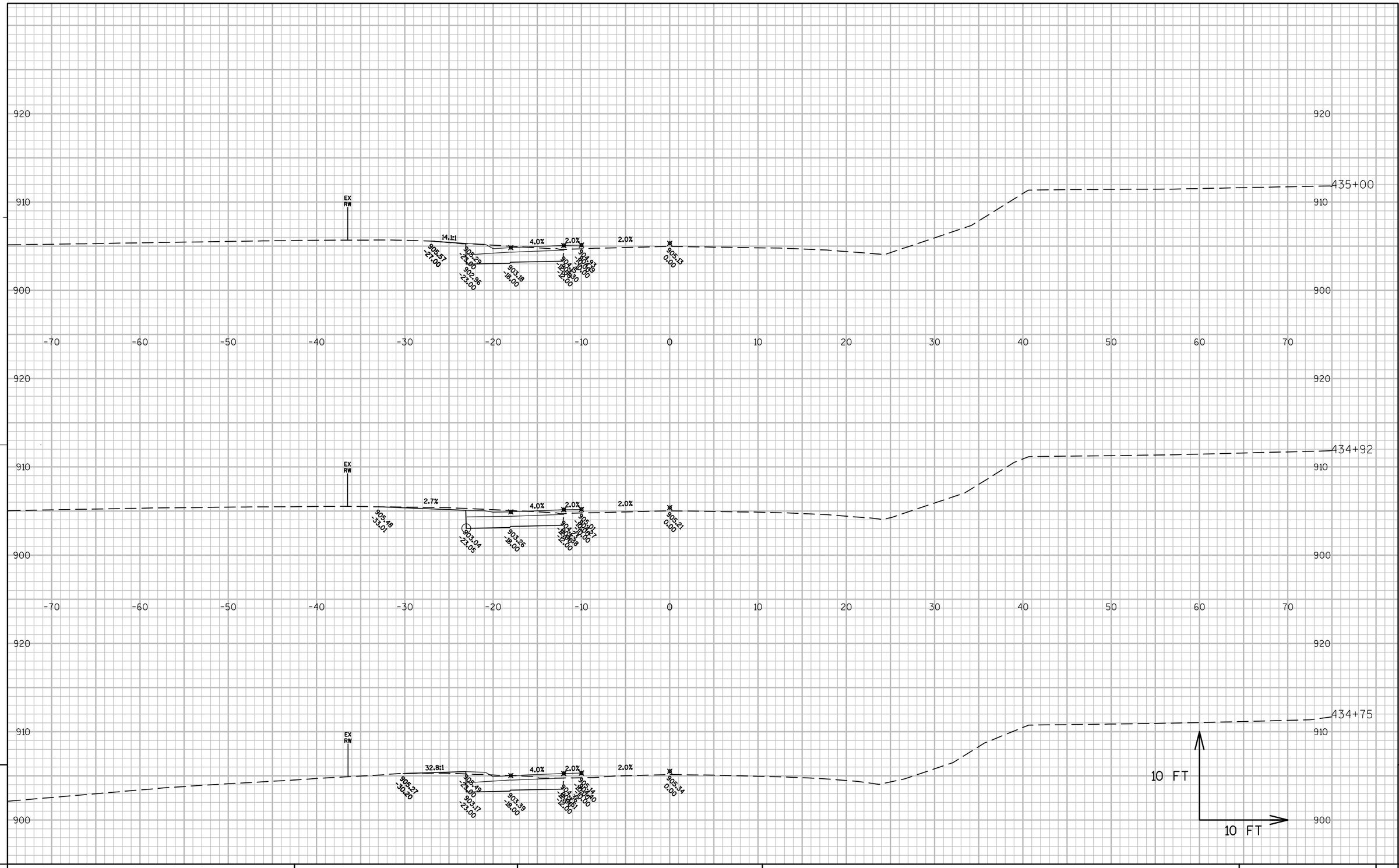

PROJECT NO: 6525-06-71	HWY: STH 144	COUNTY: SHEBOYGAN	CROSS SECTIONS: STH 144	SHEET	E

FILE NAME : N:\PDS\C3D\65250600\SHEETSPLAN\090101_XS_CEMETERY-60PERCENT.DWG PLOT DATE : 8/22/2016 7:31 AM PLOT BY : HARDY, BARBARA A PLOT NAME : _____ PLOT SCALE : 1:10_XREF

PRE_221

WISDOT/CADDS SHEET 49

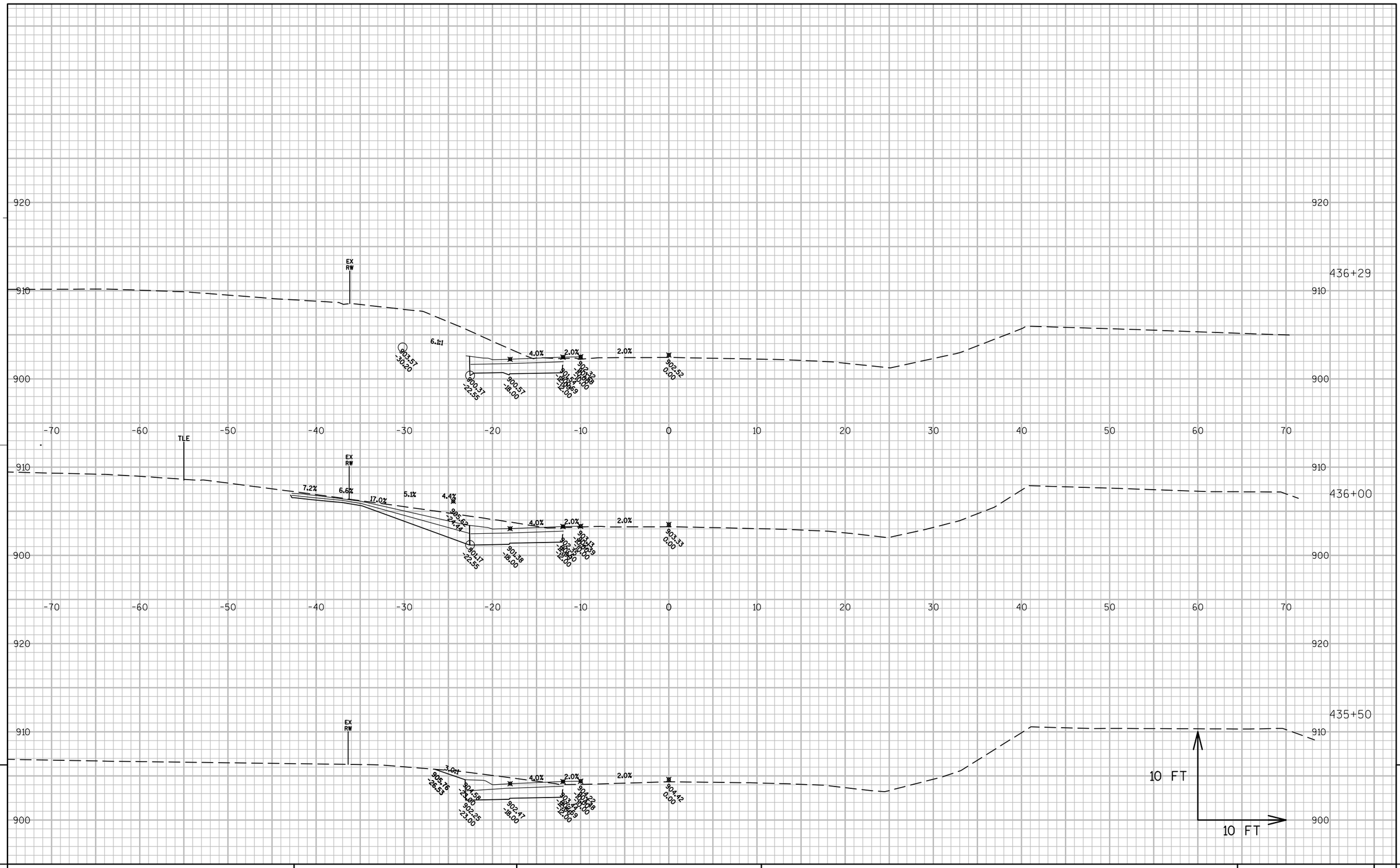

PROJECT NO: 6525-06-71	HWY: STH 144	COUNTY: SHEBOYGAN	CROSS SECTIONS: STH 144	SHEET	E

FILE NAME : N:\PDS\C3D\65250600\SHEETSPLAN\090101_XS_CEMETERY-60PERCENT.DWG PLOT DATE : 8/22/2016 7:31 AM PLOT BY : HARDY, BARBARA A PLOT NAME : ---------- PLOT SCALE : 1:10_XREF

PRE_222

WISDOT/CADDS SHEET 49

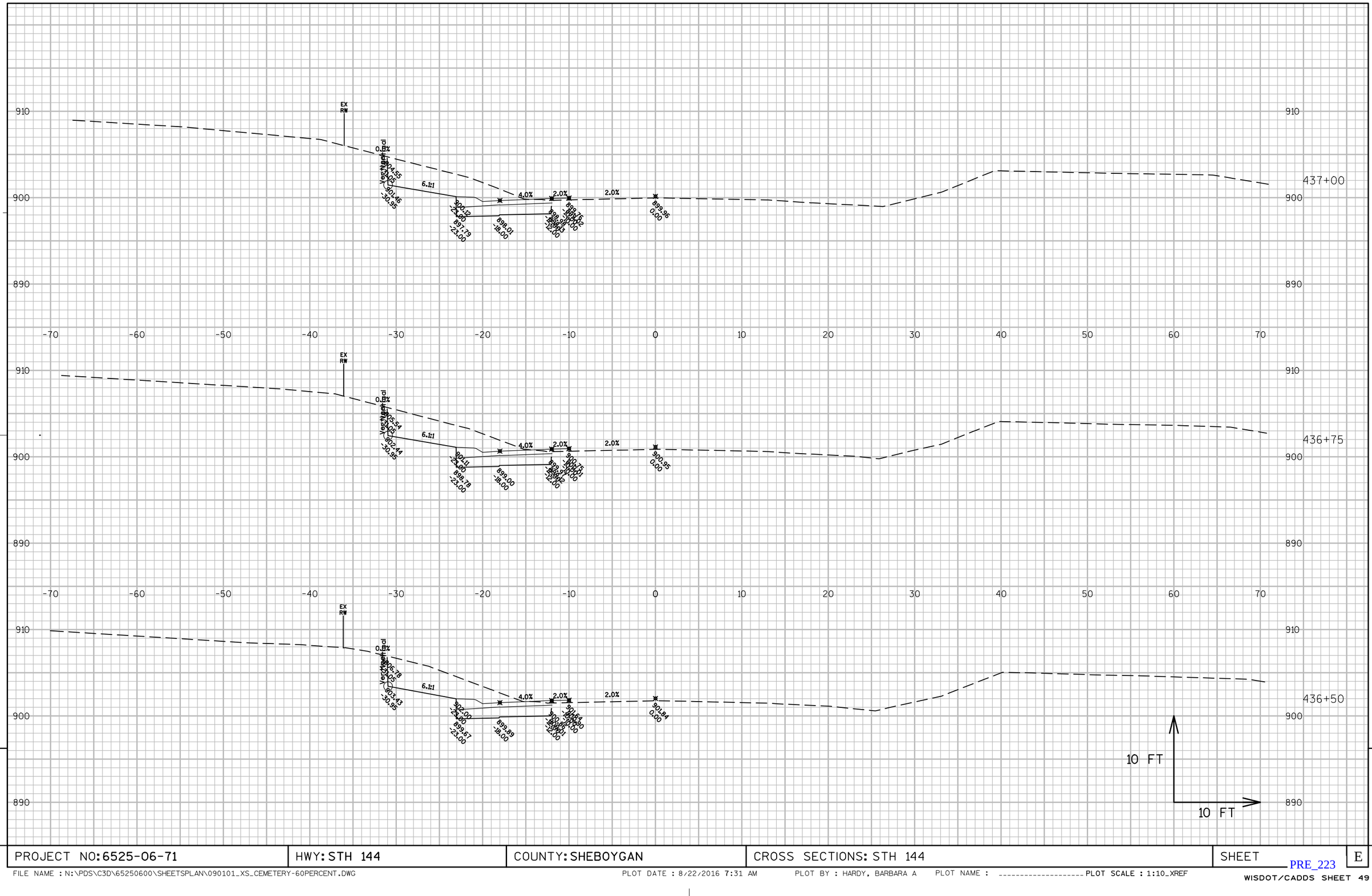

PROJECT NO: 6525-06-71	HWY: STH 144	COUNTY: SHEBOYGAN	CROSS SECTIONS: STH 144	SHEET	E

FILE NAME : N:\PDS\C3D\65250600\SHEETSPLAN\090101_XS_CEMETERY-60PERCENT.DWG PLOT DATE : 8/22/2016 7:31 AM PLOT BY : HARDY, BARBARA A PLOT NAME : ---------- PLOT SCALE : 1:10_XREF

PRE_223

WISDOT/CADDS SHEET 49

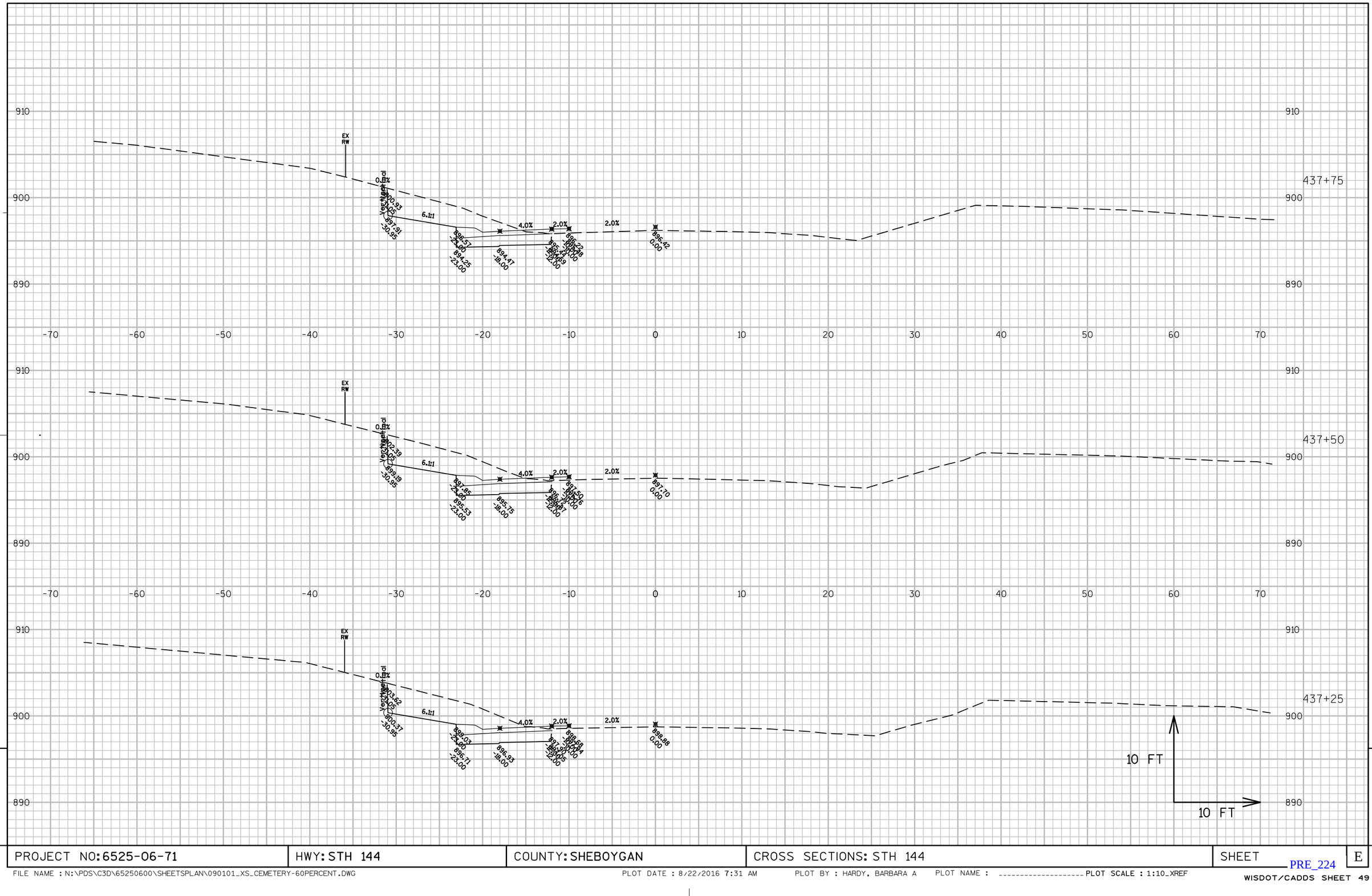

PROJECT NO: 6525-06-71	HWY: STH 144	COUNTY: SHEBOYGAN	CROSS SECTIONS: STH 144	SHEET	E

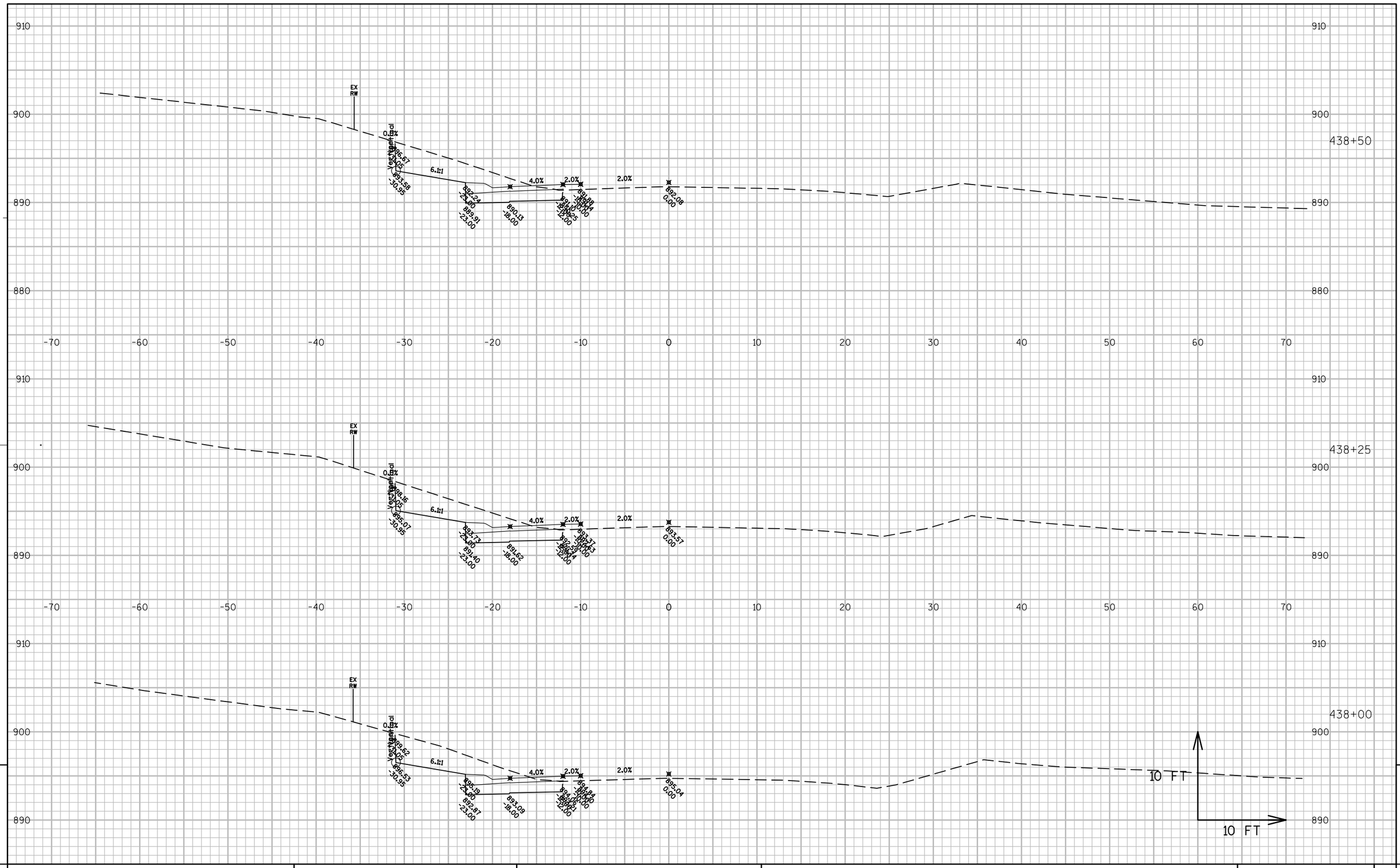

PROJECT NO: 6525-06-71	HWY: STH 144	COUNTY: SHEBOYGAN	CROSS SECTIONS: STH 144	SHEET	E

FILE NAME : N:\PDS\C3D\65250600\SHEETSPLAN\090101_XS_CEMETERY-60PERCENT.DWG PLOT DATE : 8/22/2016 7:31 AM PLOT BY : HARDY, BARBARA A PLOT NAME : ---------- PLOT SCALE : 1:10_XREF

PRE_225

WISDOT/CADDS SHEET 49

439+25

439+00

438+75

10 FT

10 FT

PROJECT NO: 6525-06-71	HWY: STH 144	COUNTY: SHEBOYGAN	CROSS SECTIONS: STH 144	SHEET	E

FILE NAME : N:\PDS\C3D\65250600\SHEETSPLAN\090101_XS_CEMETERY-60PERCENT.DWG PLOT DATE : 8/22/2016 7:31 AM PLOT BY : HARDY, BARBARA A PLOT NAME : ---------- PLOT SCALE : 1:10_XREF

PRE_226

WISDOT/CADDS SHEET 49

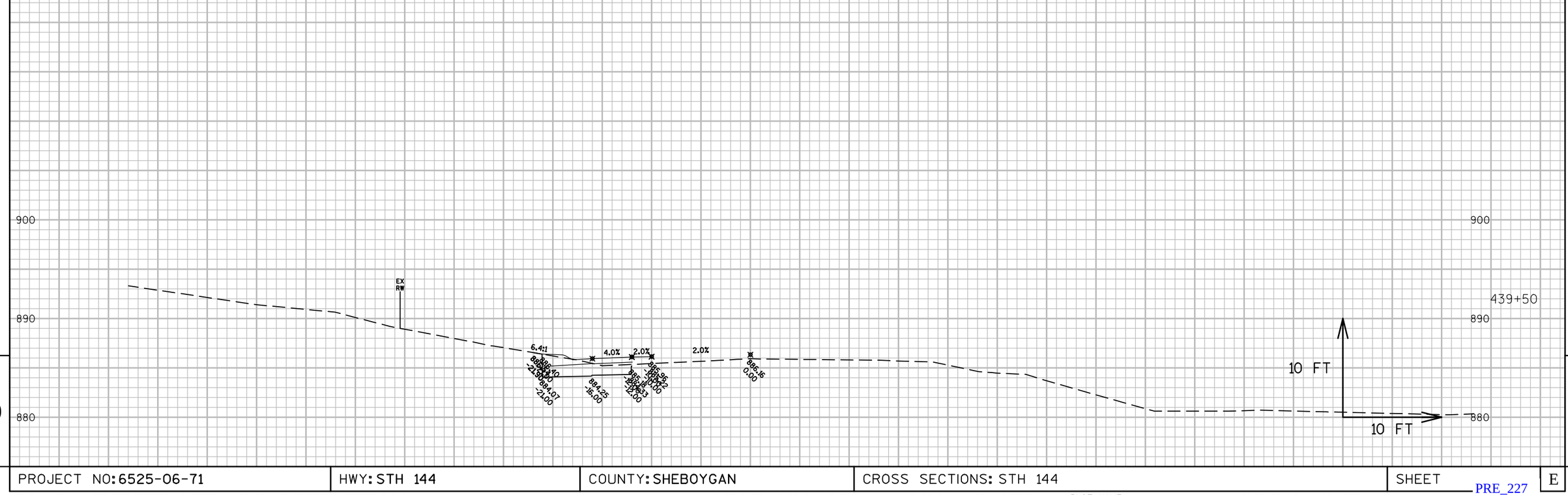

9

9

PROJECT NO: 6525-06-71	HWY: STH 144	COUNTY: SHEBOYGAN	CROSS SECTIONS: STH 144	SHEET	E

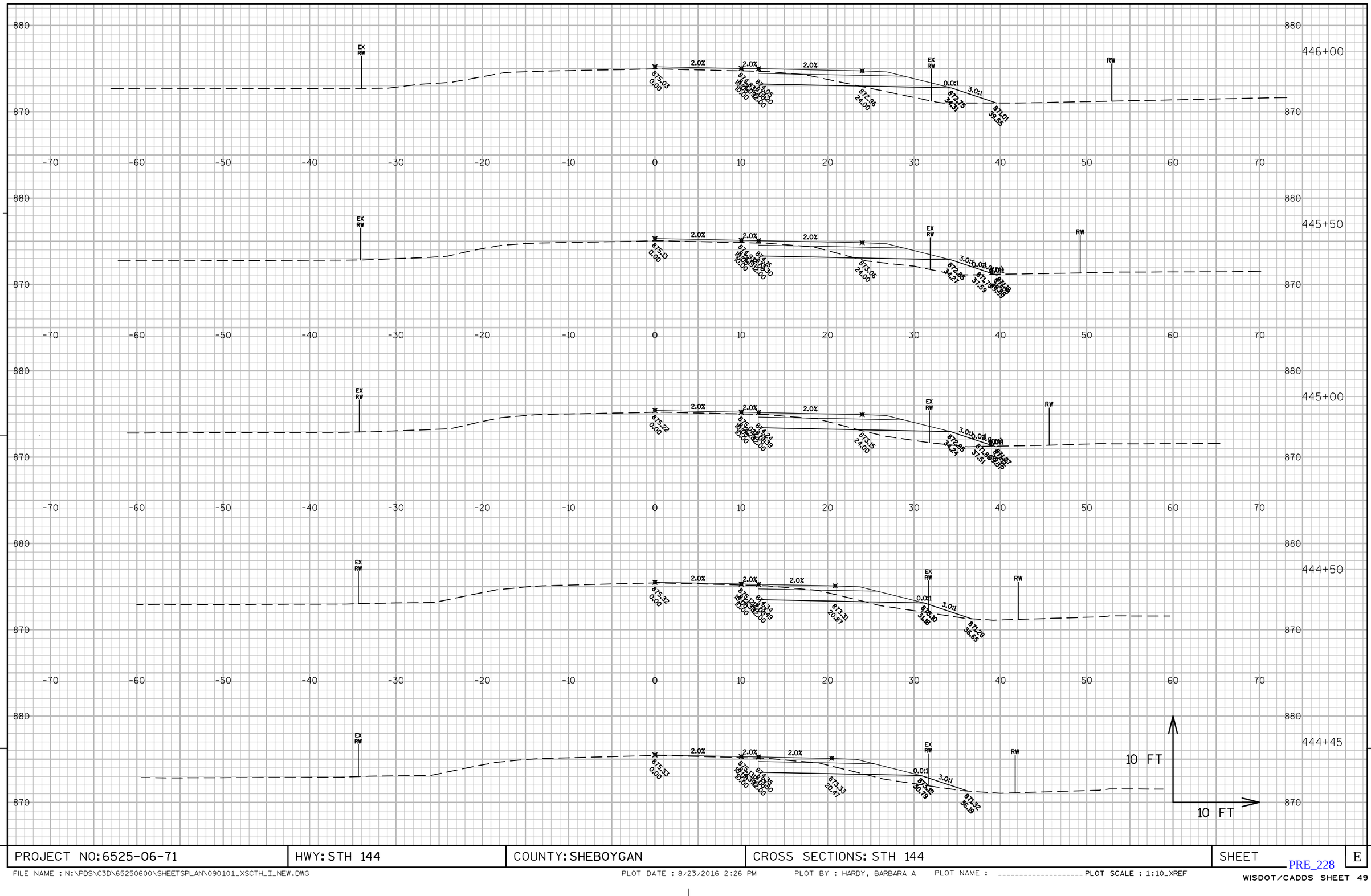

PROJECT NO: 6525-06-71	HWY: STH 144	COUNTY: SHEBOYGAN	CROSS SECTIONS: STH 144	SHEET	E

FILE NAME : N:\PDS\C3D\65250600\SHEETSPLAN\090101_XSCTH_I_NEW.DWG PLOT DATE : 8/23/2016 2:26 PM PLOT BY : HARDY, BARBARA A PLOT NAME : _____ PLOT SCALE : 1:10_XREF

PRE_228

WISDOT/CADDS SHEET 49

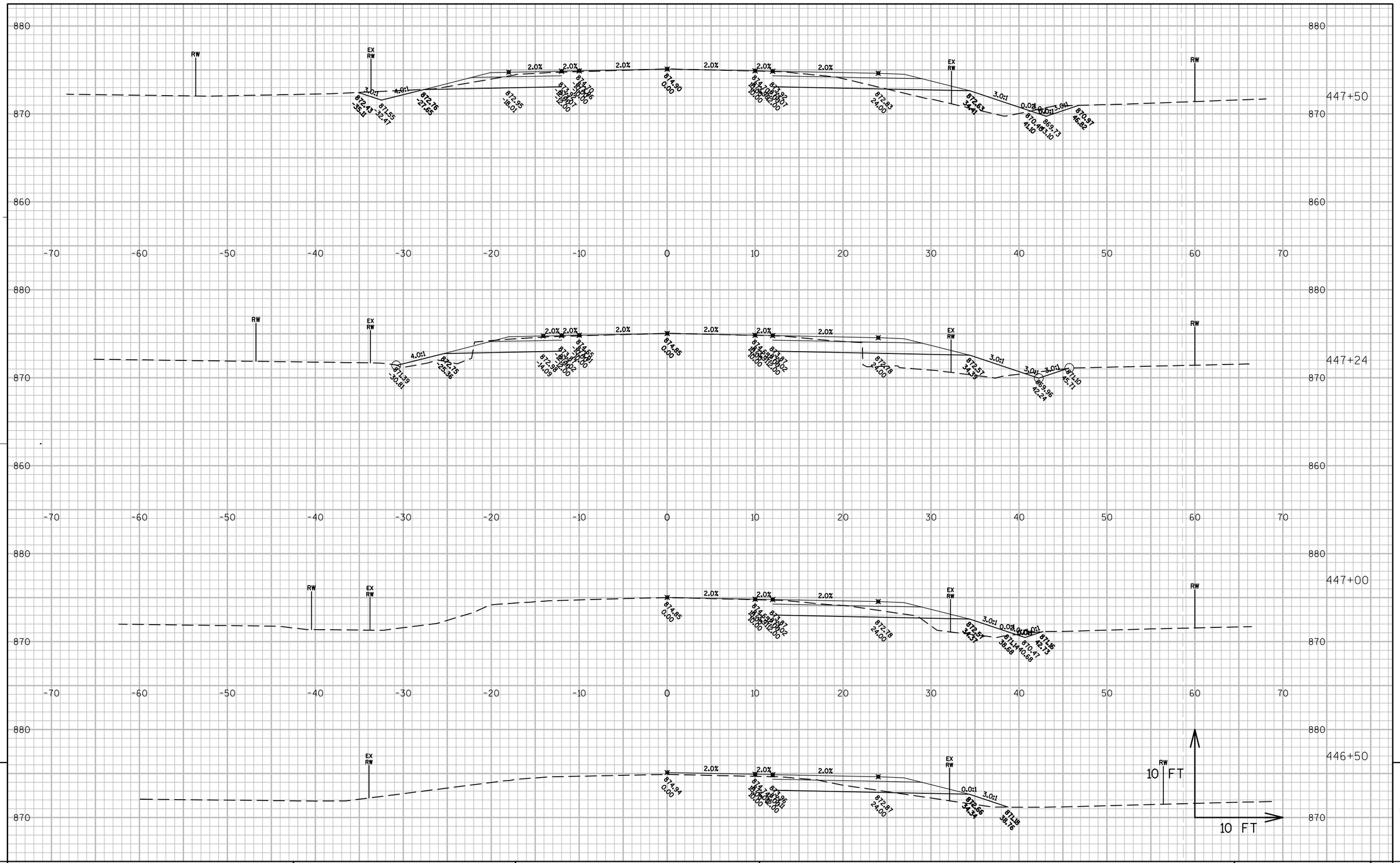

PROJECT NO: 6525-06-71	HWY: STH 144	COUNTY: SHEBOYGAN	CROSS SECTIONS: STH 144	SHEET	E

FILE NAME : N:\PDS\C3D\65250600\SHEETSPLAN\090101_XSCTH_I_NEW.DWG PLOT DATE : 8/23/2016 2:26 PM PLOT BY : HARDY, BARBARA A PLOT NAME : _____ PLOT SCALE : 1:10_XREF

PRE_229

WISDOT/CADDS SHEET 49

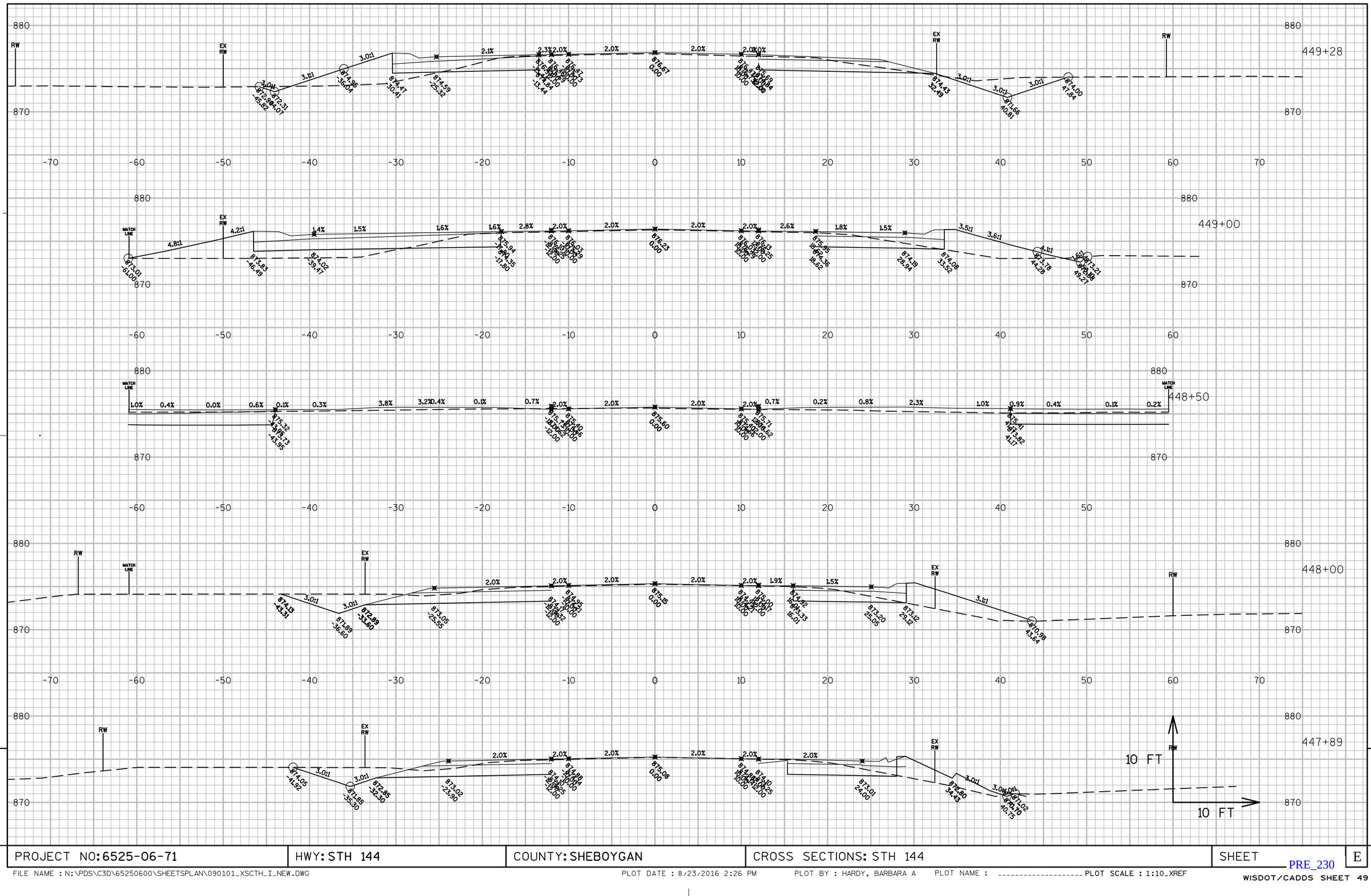

9

PROJECT NO: 6525-06-71	HWY: STH 144	COUNTY: SHEBOYGAN	CROSS SECTIONS: STH 144	SHEET	E

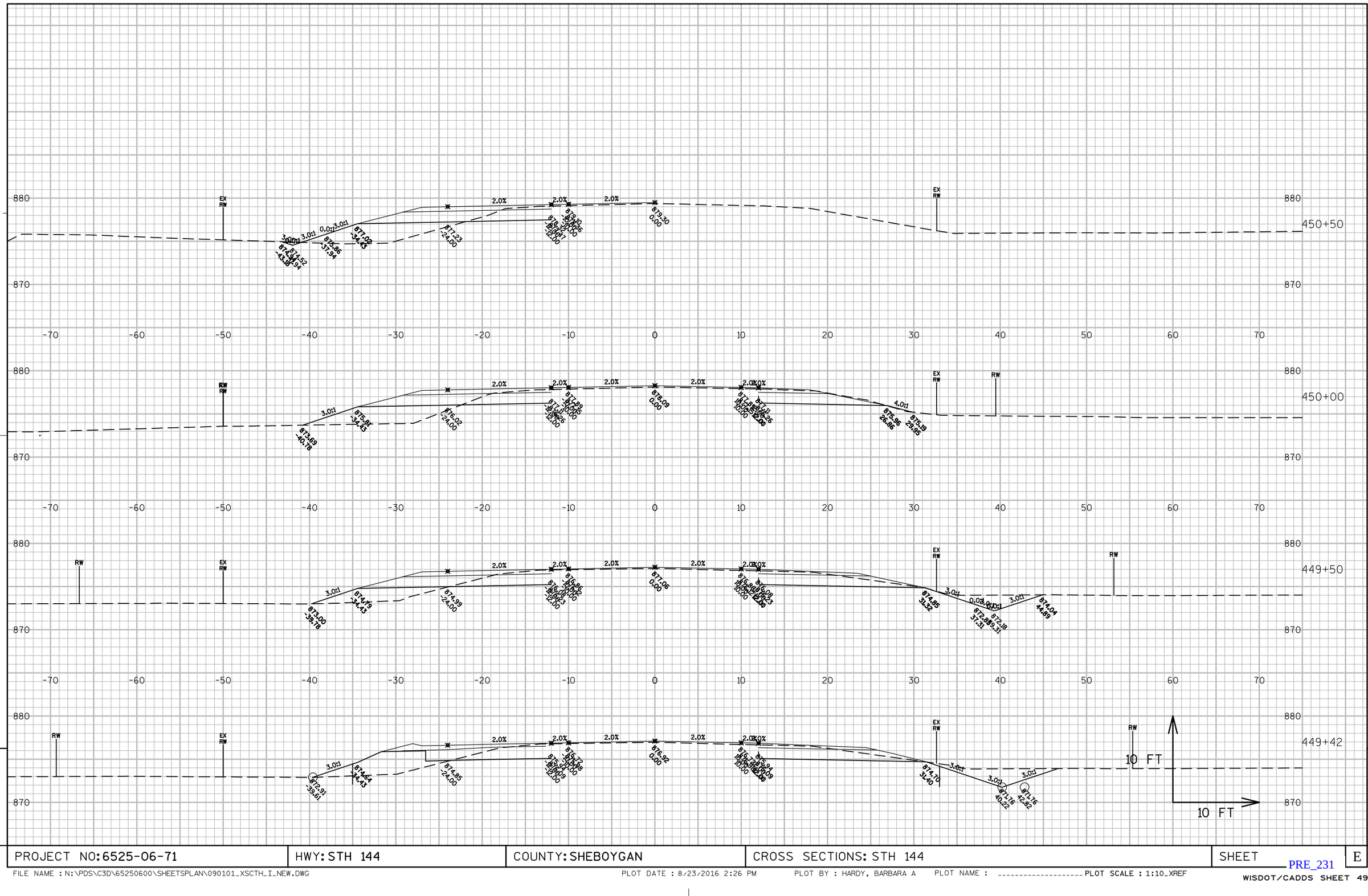

9

PROJECT NO: 6525-06-71	HWY: STH 144	COUNTY: SHEBOYGAN	CROSS SECTIONS: STH 144	SHEET	E

FILE NAME : N:\PDS\C3D\65250600\SHEETSPLAN\090101_XSCTH_I_NEW.DWG PLOT DATE : 8/23/2016 2:26 PM PLOT BY : HARDY, BARBARA A PLOT NAME : _____ PLOT SCALE : 1:10_XREF

PRE_231

WISDOT/CADDS SHEET 49

9

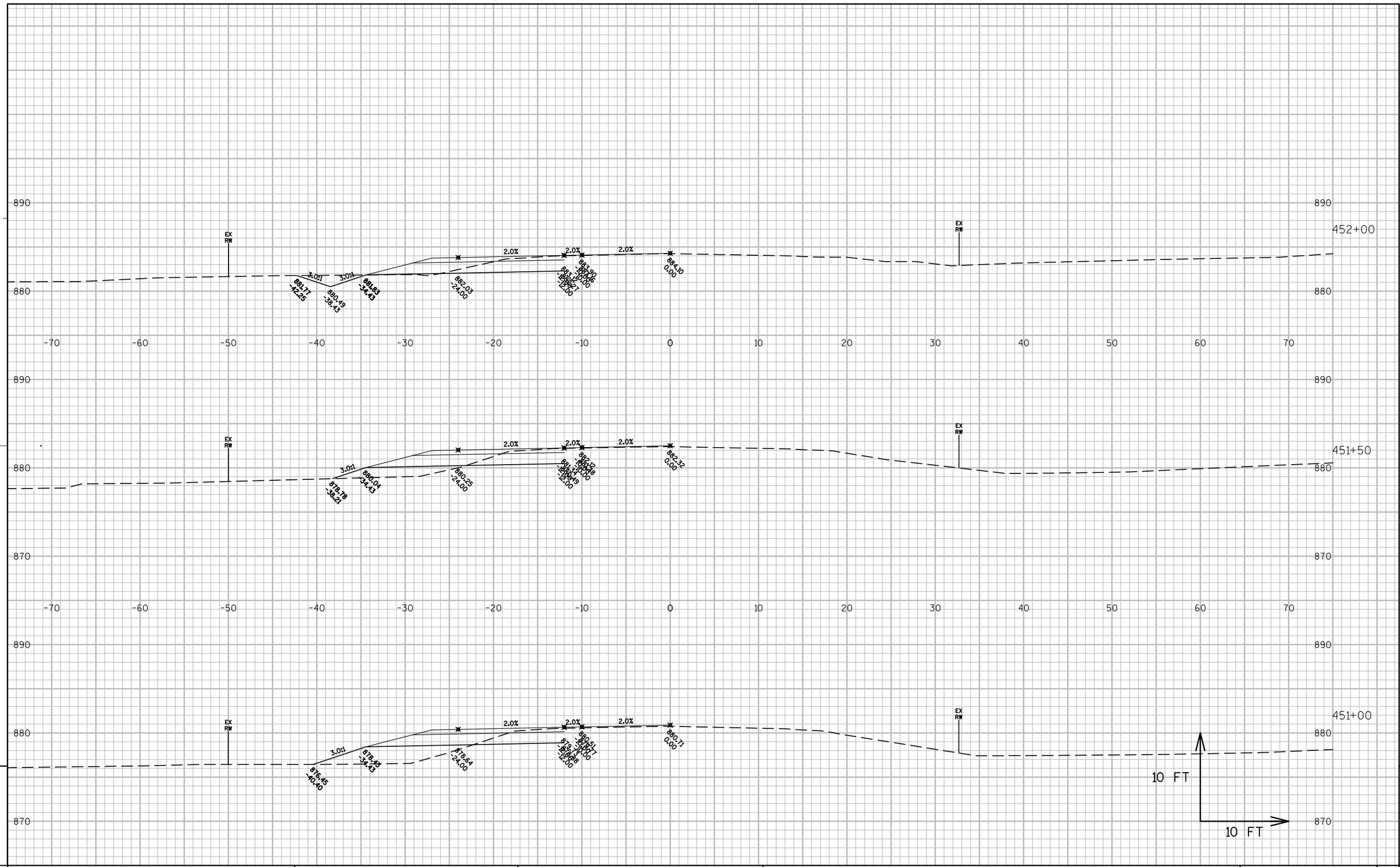

PROJECT NO: 6525-06-71	HWY: STH 144	COUNTY: SHEBOYGAN	CROSS SECTIONS: STH 144	SHEET	E

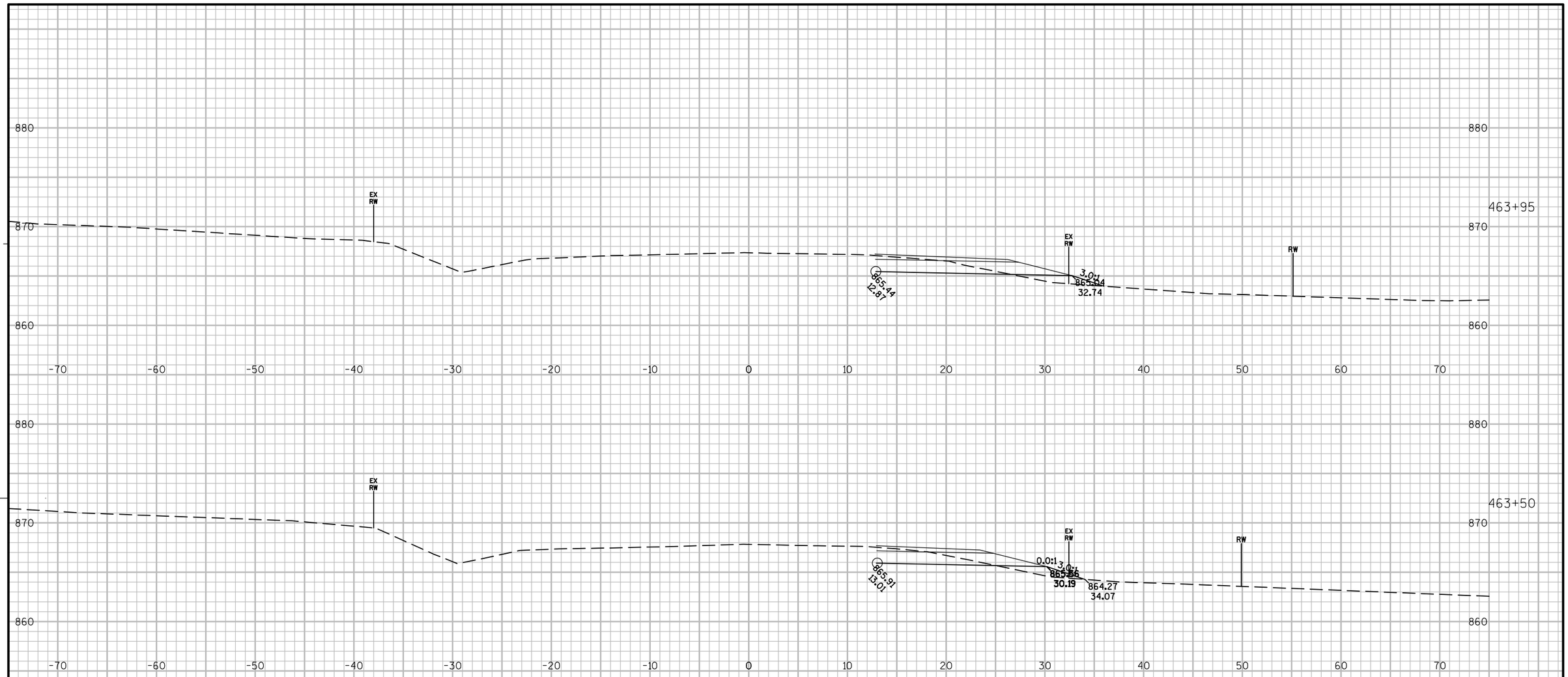

9

9

PROJECT NO: 6525-06-71	HWY: STH 144	COUNTY: SHEBOYGAN	CROSS SECTIONS: STH 144	SHEET	E

FILE NAME : N:\PDS\C3D\65250600\SHEETSPLAN\090101_XS465-6-12-15.DWG PLOT DATE : 8/15/2016 4:44 PM PLOT BY : HARDY, BARBARA A PLOT NAME : PLOT SCALE : 1:10_XREF

PRE_233

WISDOT/CADDS SHEET 49

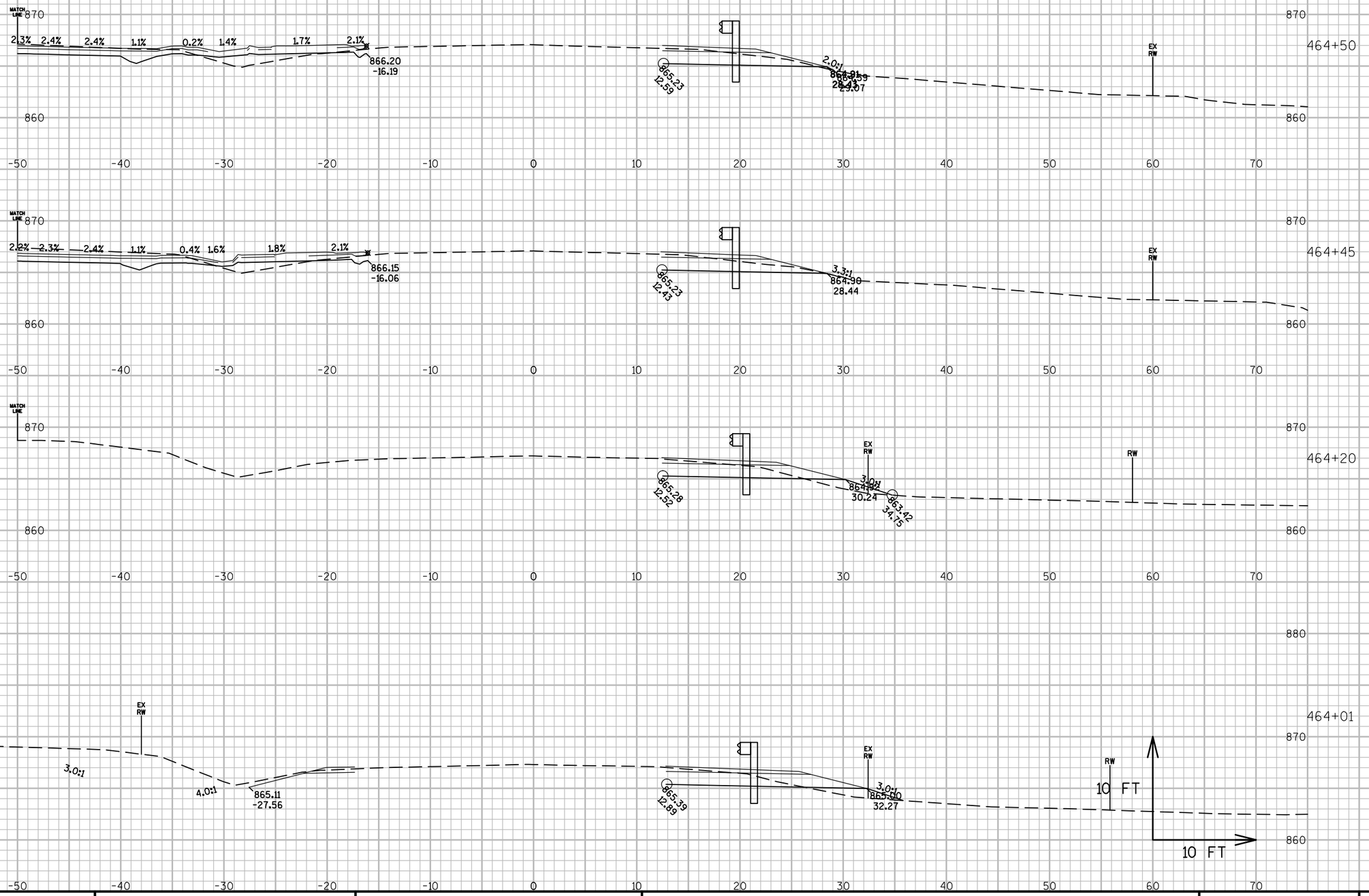

PROJECT NO: 6525-06-71	HWY: STH 144	COUNTY: SHEBOYGAN	CROSS SECTIONS: STH 144	SHEET	E

FILE NAME : N:\PDS\C3D\65250600\SHEETSPLAN\090101_XS465-6-12-15.DWG PLOT DATE : 8/15/2016 4:44 PM PLOT BY : HARDY, BARBARA A PLOT NAME : PLOT SCALE : 1:10_XREF

PRE_234

WISDOT/CADDS SHEET 49

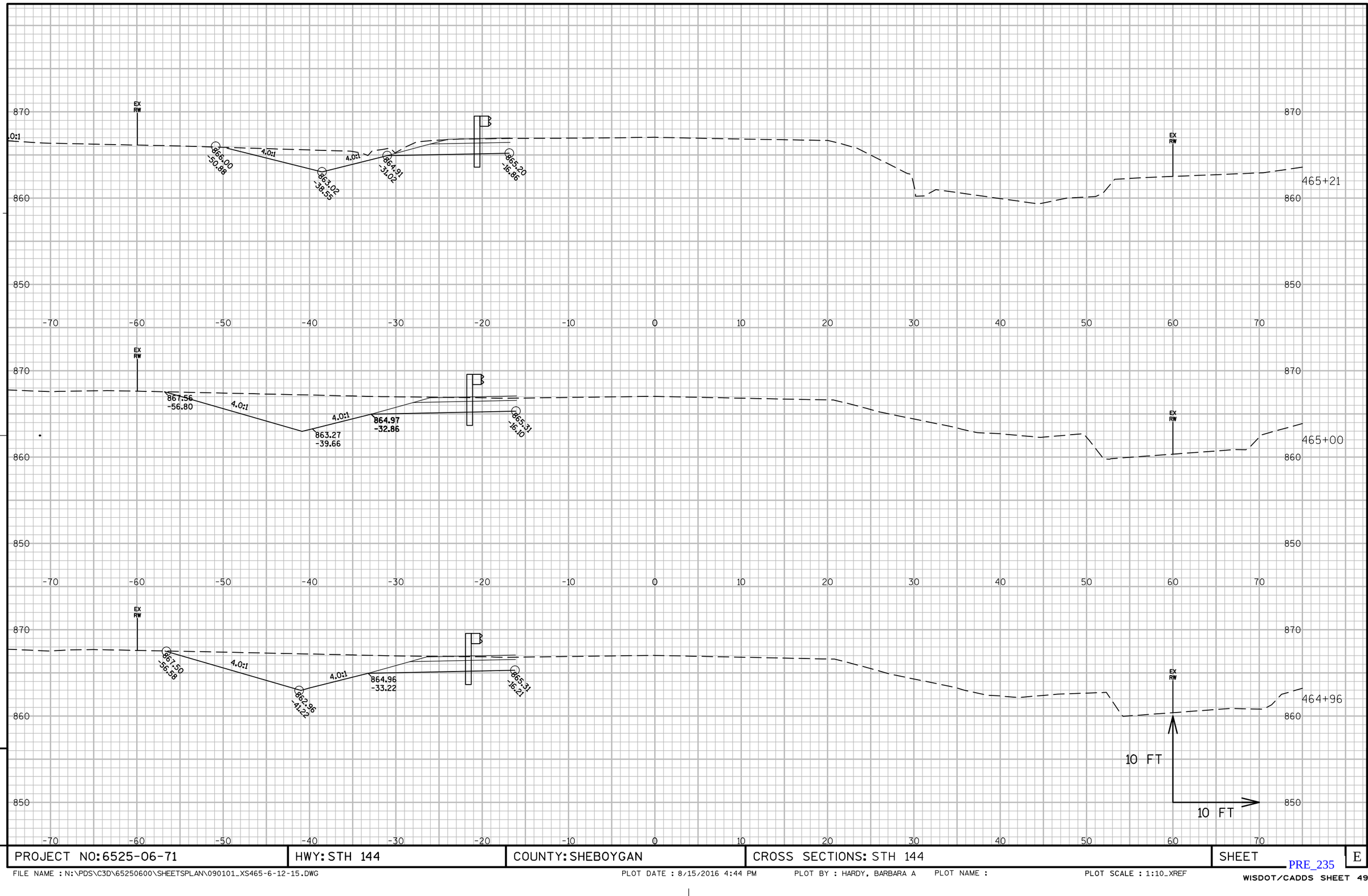

PROJECT NO: 6525-06-71	HWY: STH 144	COUNTY: SHEBOYGAN	CROSS SECTIONS: STH 144	SHEET	E

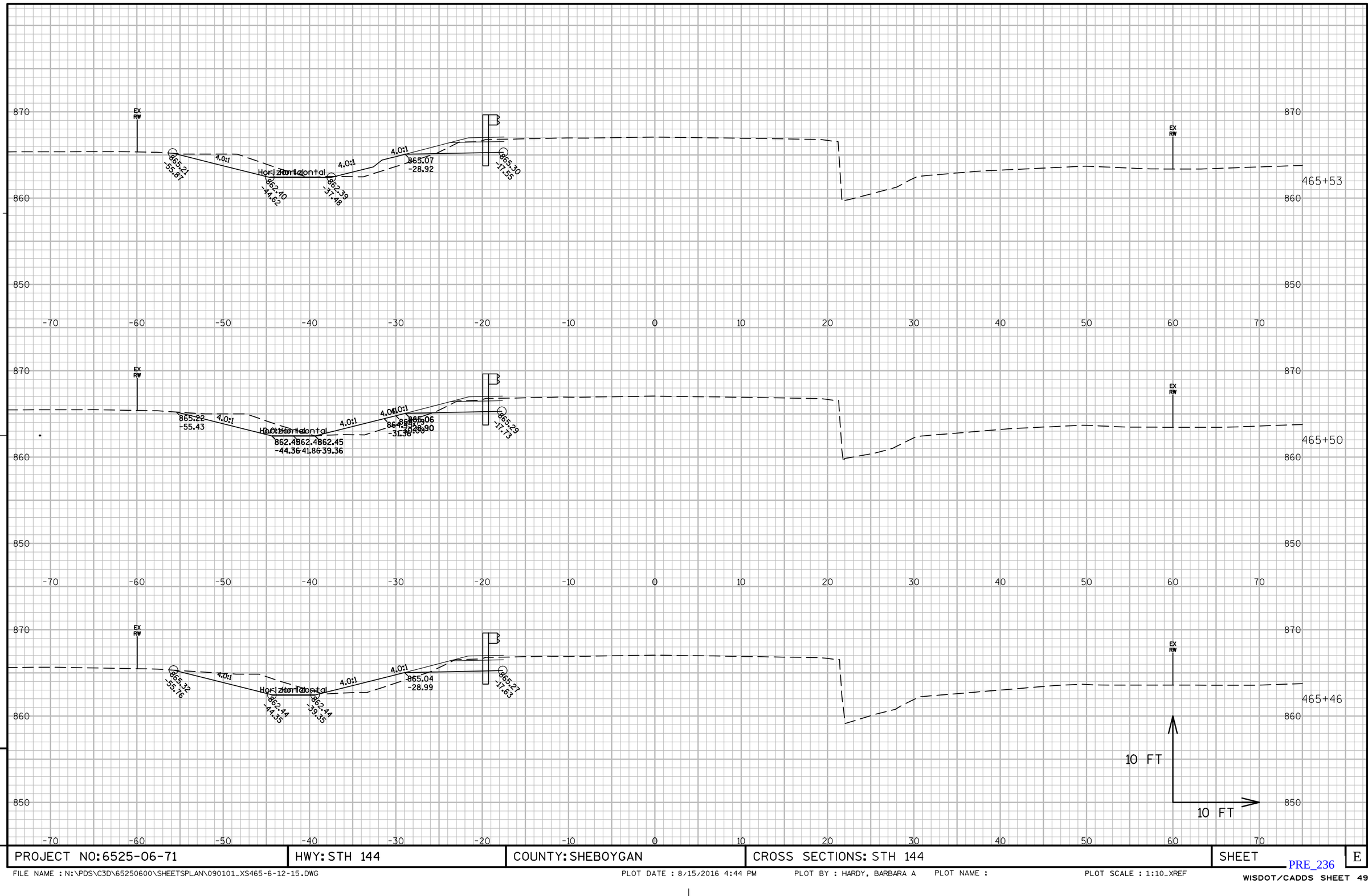

PROJECT NO: 6525-06-71	HWY: STH 144	COUNTY: SHEBOYGAN	CROSS SECTIONS: STH 144	SHEET	E

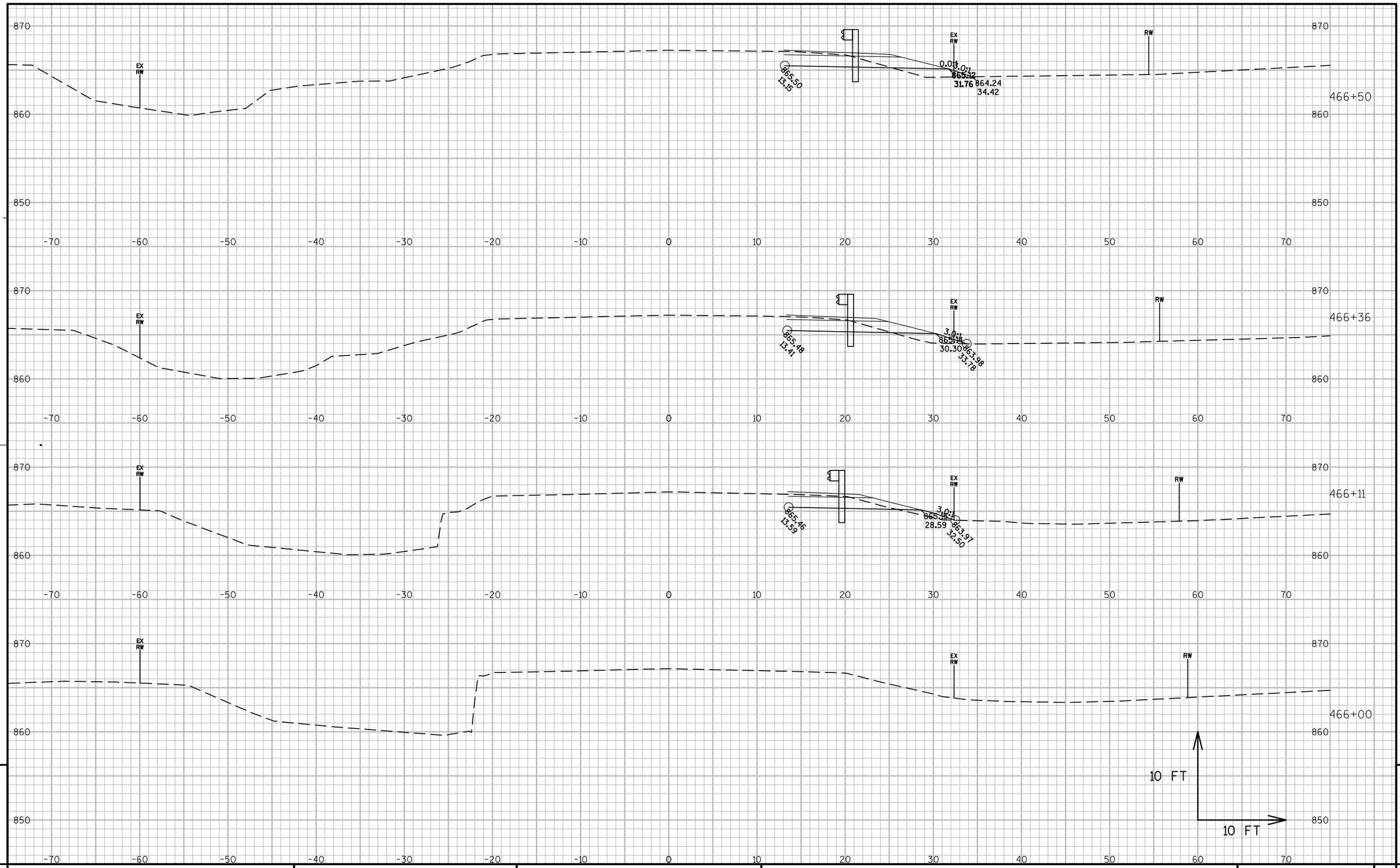

9

PROJECT NO: 6525-06-71	HWY: STH 144	COUNTY: SHEBOYGAN	CROSS SECTIONS: STH 144	SHEET	E

9

FILE NAME : N:\PDS\C3D\65250600\SHEETSPLAN\090101_XS465-6-12-15.DWG PLOT DATE : 8/15/2016 4:44 PM PLOT BY : HARDY, BARBARA A PLOT NAME : PLOT SCALE : 1:10_XREF

PRE_237

WISDOT/CADDS SHEET 49

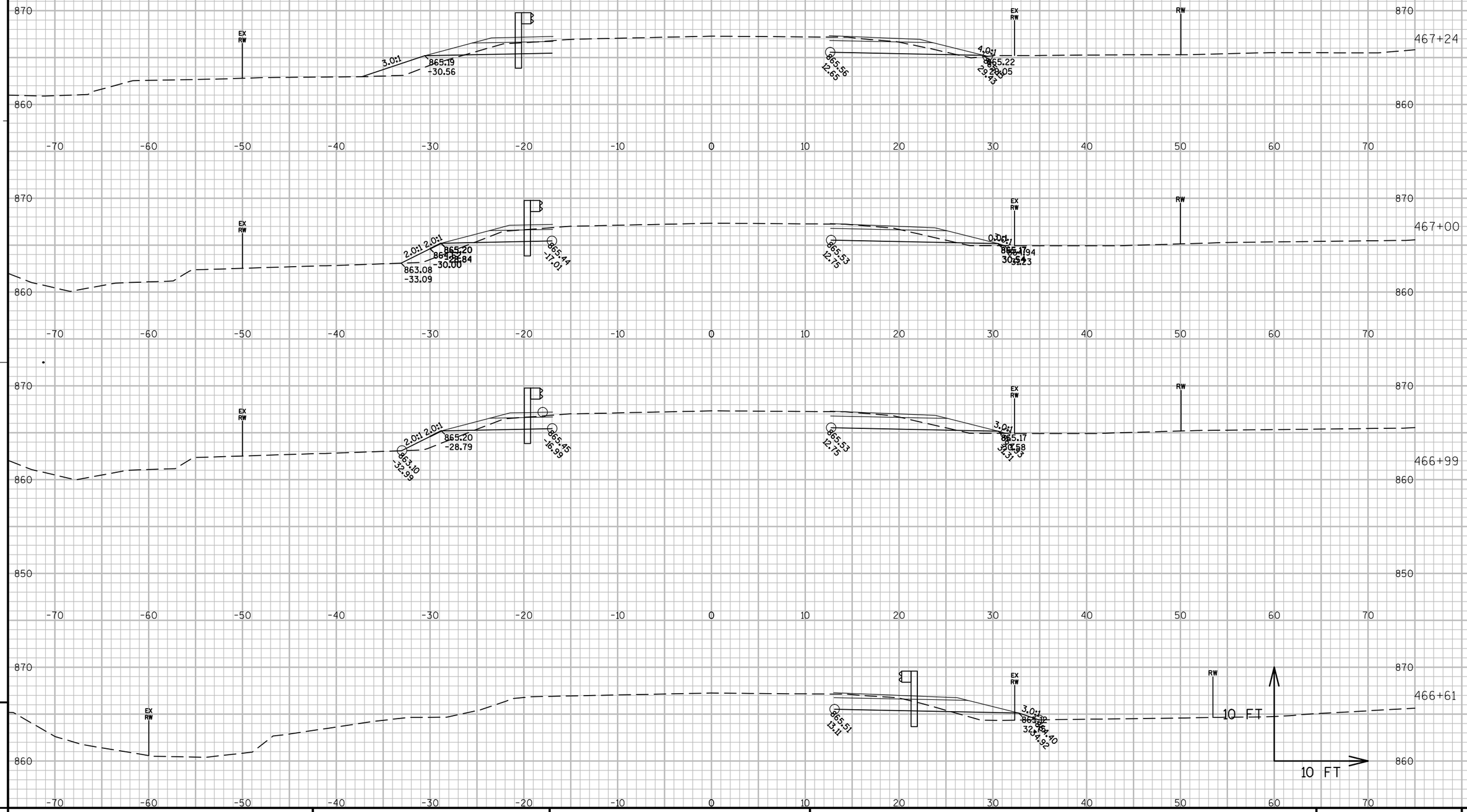

PROJECT NO: 6525-06-71	HWY: STH 144	COUNTY: SHEBOYGAN	CROSS SECTIONS: STH 144	SHEET	E

FILE NAME : N:\PDS\C3D\65250600\SHEETSPLAN\090101_XS465-6-12-15.DWG PLOT DATE : 8/15/2016 4:44 PM PLOT BY : HARDY, BARBARA A PLOT NAME : PLOT SCALE : 1:10_XREF

PRE_238

WISDOT/CADDS SHEET 49

9

9

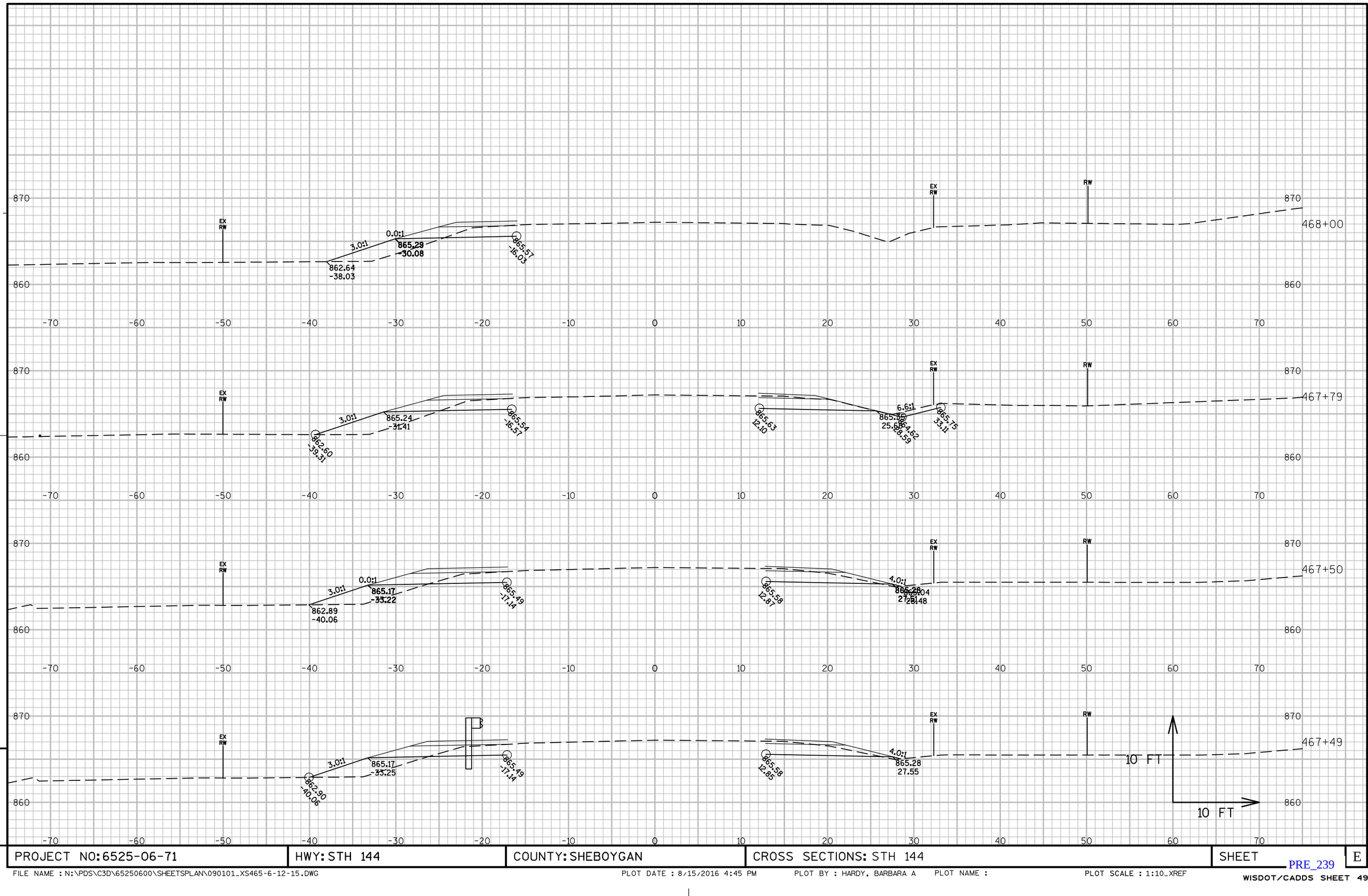

PROJECT NO: 6525-06-71	HWY: STH 144	COUNTY: SHEBOYGAN	CROSS SECTIONS: STH 144	SHEET	E

FILE NAME : N:\PDS\C3D\65250600\SHEETSPLAN\090101_XS465-6-12-15.DWG PLOT DATE : 8/15/2016 4:45 PM PLOT BY : HARDY, BARBARA A PLOT NAME : PLOT SCALE : 1:10_XREF

PRE_239

WISDOT/CADDS SHEET 49

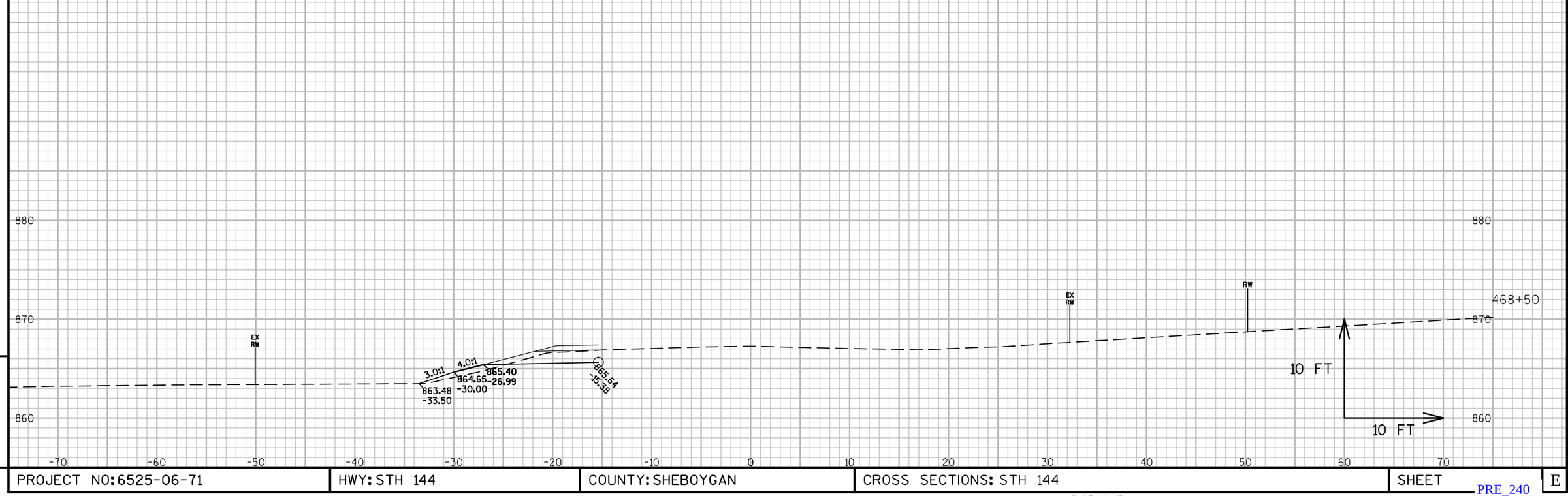

9

9

PROJECT NO: 6525-06-71	HWY: STH 144	COUNTY: SHEBOYGAN	CROSS SECTIONS: STH 144	SHEET	E

FILE NAME : N:\PDS\C3D\65250600\SHEETSPLAN\090101_XS465-6-12-15.DWG PLOT DATE : 8/15/2016 4:45 PM PLOT BY : HARDY, BARBARA A PLOT NAME : PLOT SCALE : 1:10_XREF

PRE_240

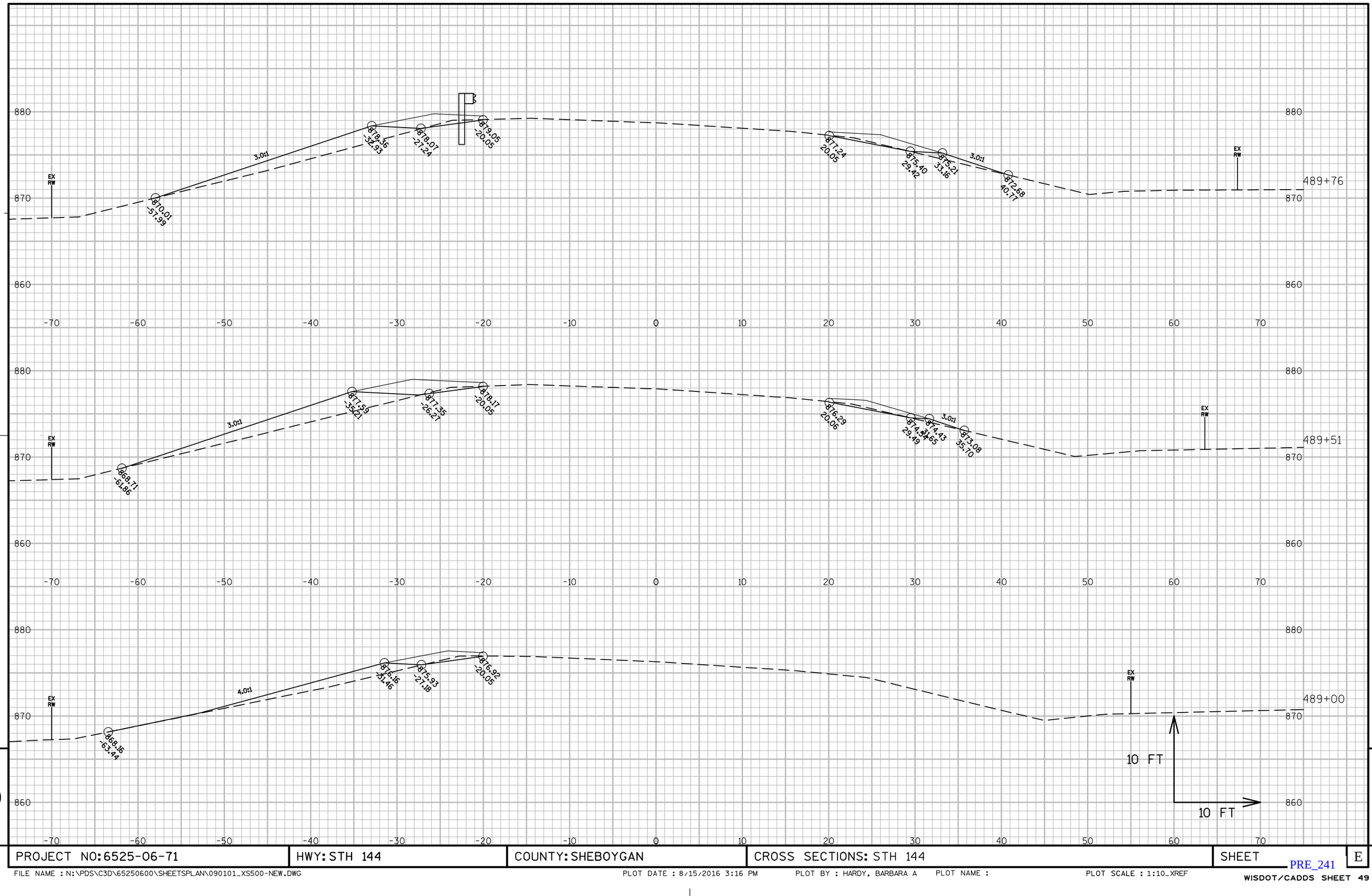

PROJECT NO: 6525-06-71	HWY: STH 144	COUNTY: SHEBOYGAN	CROSS SECTIONS: STH 144	SHEET	E

FILE NAME : N:\PDS\C3D\65250600\SHEETSPLAN\090101_XS500-NEW.DWG PLOT DATE : 8/15/2016 3:16 PM PLOT BY : HARDY, BARBARA A PLOT NAME : PLOT SCALE : 1:10_XREF

PRE_241

WISDOT/CADDS SHEET 49

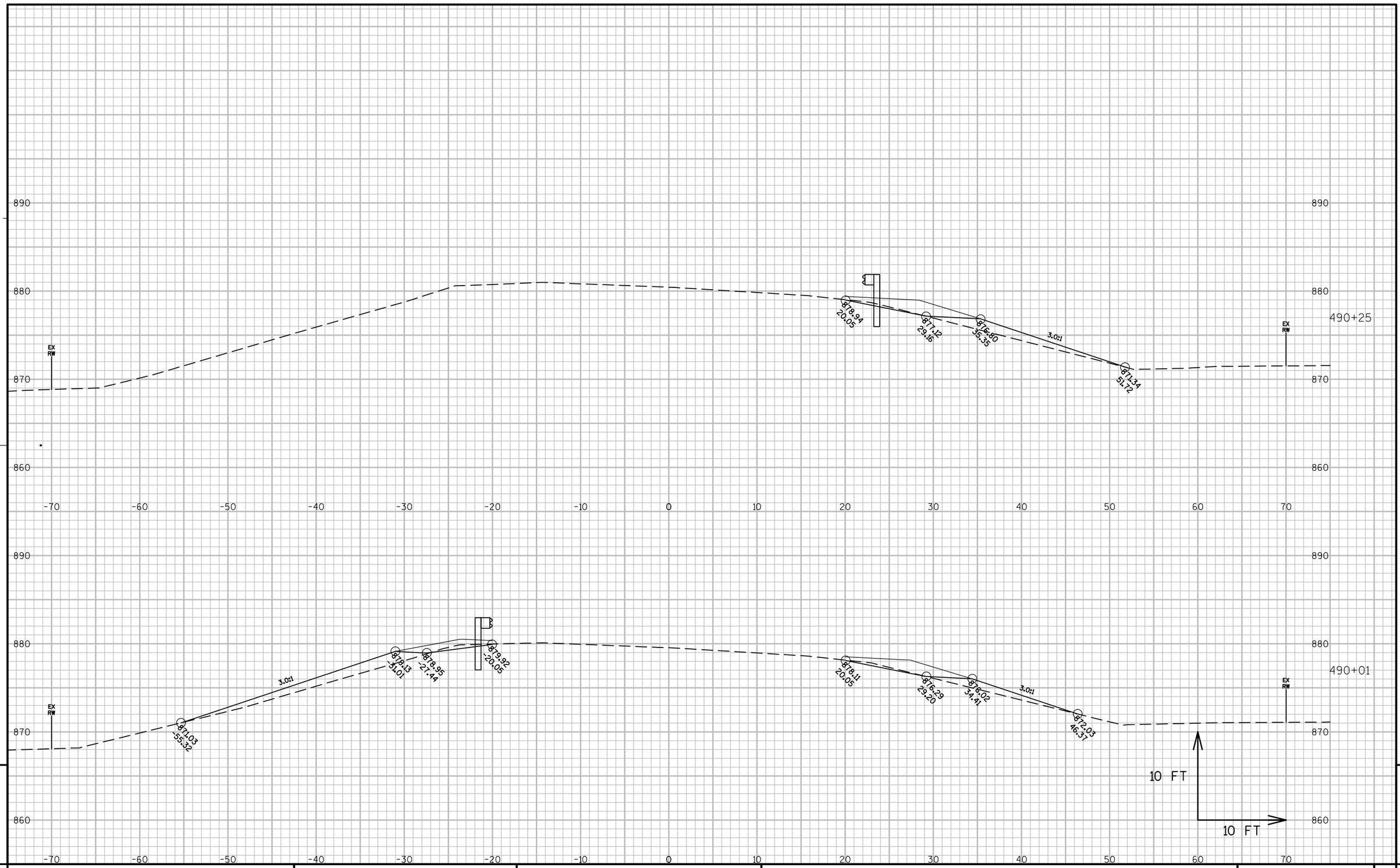

PROJECT NO: 6525-06-71	HWY: STH 144	COUNTY: SHEBOYGAN	CROSS SECTIONS: STH 144	SHEET	E

FILE NAME : N:\PDS\C3D\65250600\SHEETSPLAN\090101_XS500-NEW.DWG PLOT DATE : 8/15/2016 3:16 PM PLOT BY : HARDY, BARBARA A PLOT NAME : PLOT SCALE : 1:10_XREF

PRE_242

WISDOT/CADDS SHEET 49

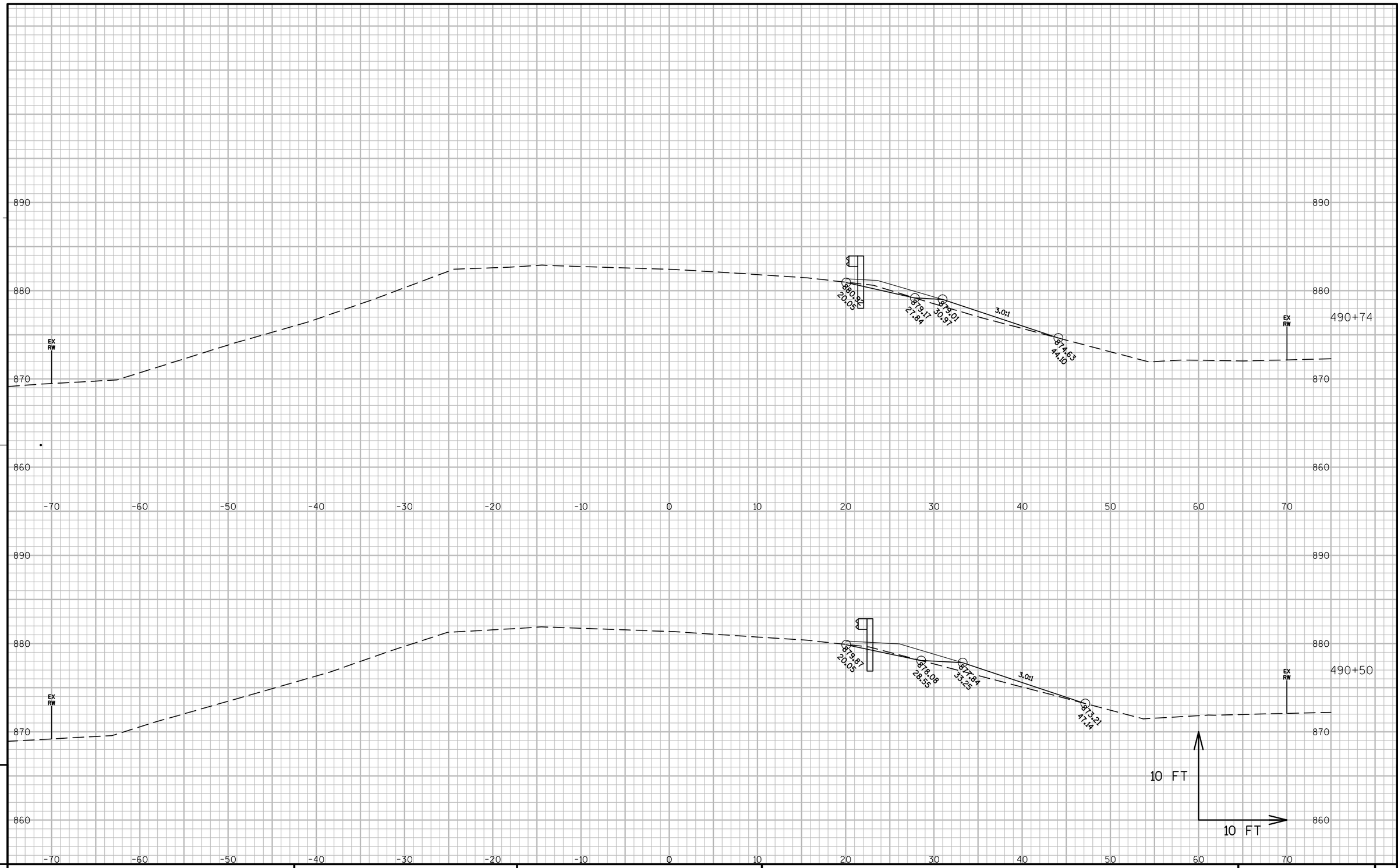

PROJECT NO: 6525-06-71	HWY: STH 144	COUNTY: SHEBOYGAN	CROSS SECTIONS: STH 144	SHEET	E

FILE NAME : N:\PDS\C3D\65250600\SHEETSPLAN\090101_XS500-NEW.DWG PLOT DATE : 8/15/2016 3:17 PM PLOT BY : HARDY, BARBARA A PLOT NAME : PLOT SCALE : 1:10_XREF

PRE_243

WISDOT/CADDS SHEET 49

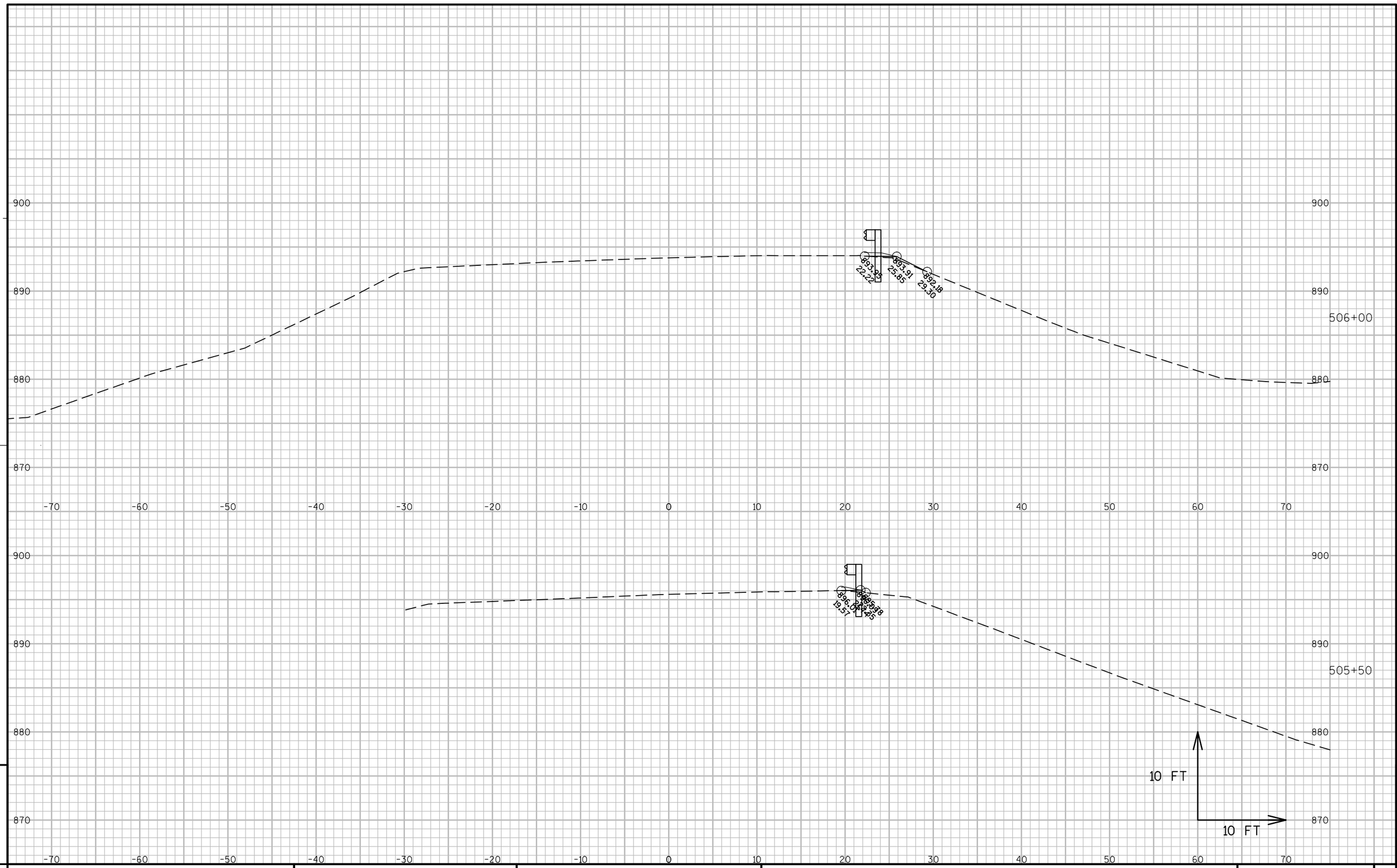

9

PROJECT NO: 6525-06-71	HWY: STH 144	COUNTY: SHEBOYGAN	CROSS SECTIONS: STH 144	SHEET	E

9

FILE NAME : N:\PDS\C3D\65250600\SHEETSPLAN\090101_XS500-NEW.DWG PLOT DATE : 8/15/2016 2:56 PM PLOT BY : HARDY, BARBARA A PLOT NAME : PLOT SCALE : 1:10_XREF

PRE_244

WISDOT/CADDS SHEET 49

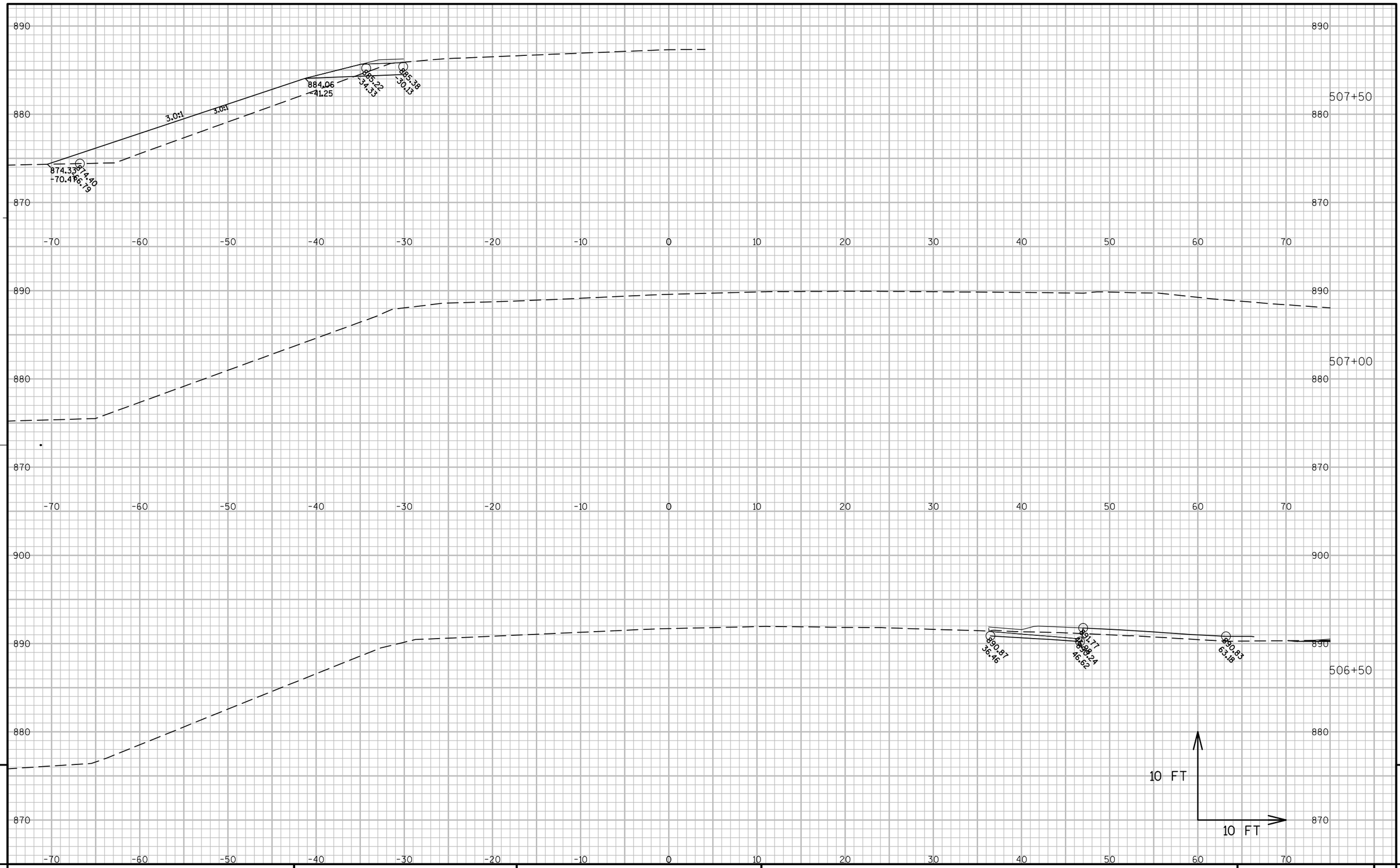

PROJECT NO: 6525-06-71	HWY: STH 144	COUNTY: SHEBOYGAN	CROSS SECTIONS: STH 144	SHEET	E

FILE NAME : N:\PDS\C3D\65250600\SHEETSPLAN\090101_XS500-NEW.DWG PLOT DATE : 8/15/2016 2:56 PM PLOT BY : HARDY, BARBARA A PLOT NAME : PLOT SCALE : 1:10_XREF

PRE_245

WISDOT/CADDS SHEET 49

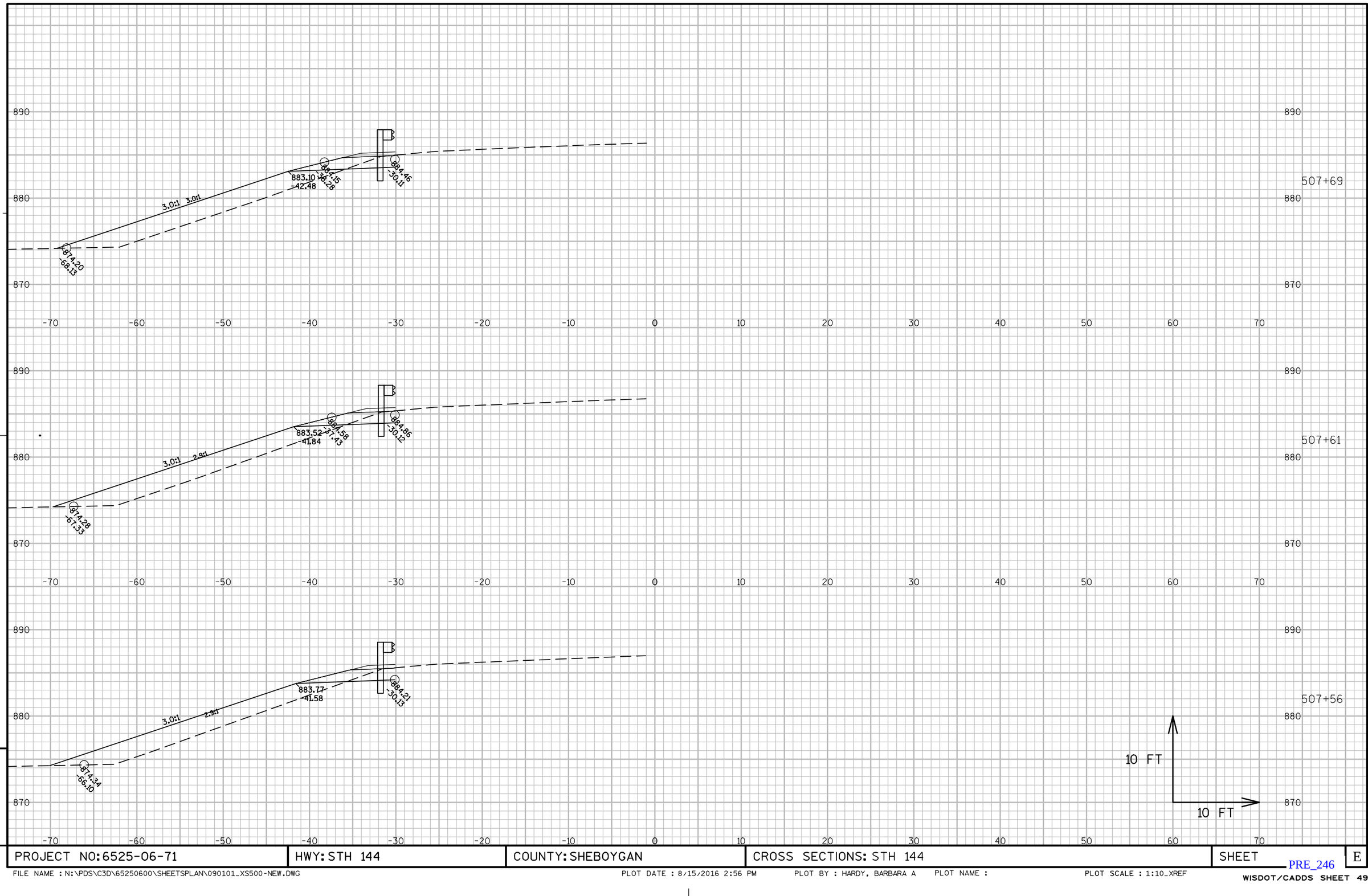

9

PROJECT NO: 6525-06-71	HWY: STH 144	COUNTY: SHEBOYGAN	CROSS SECTIONS: STH 144	SHEET	E

9

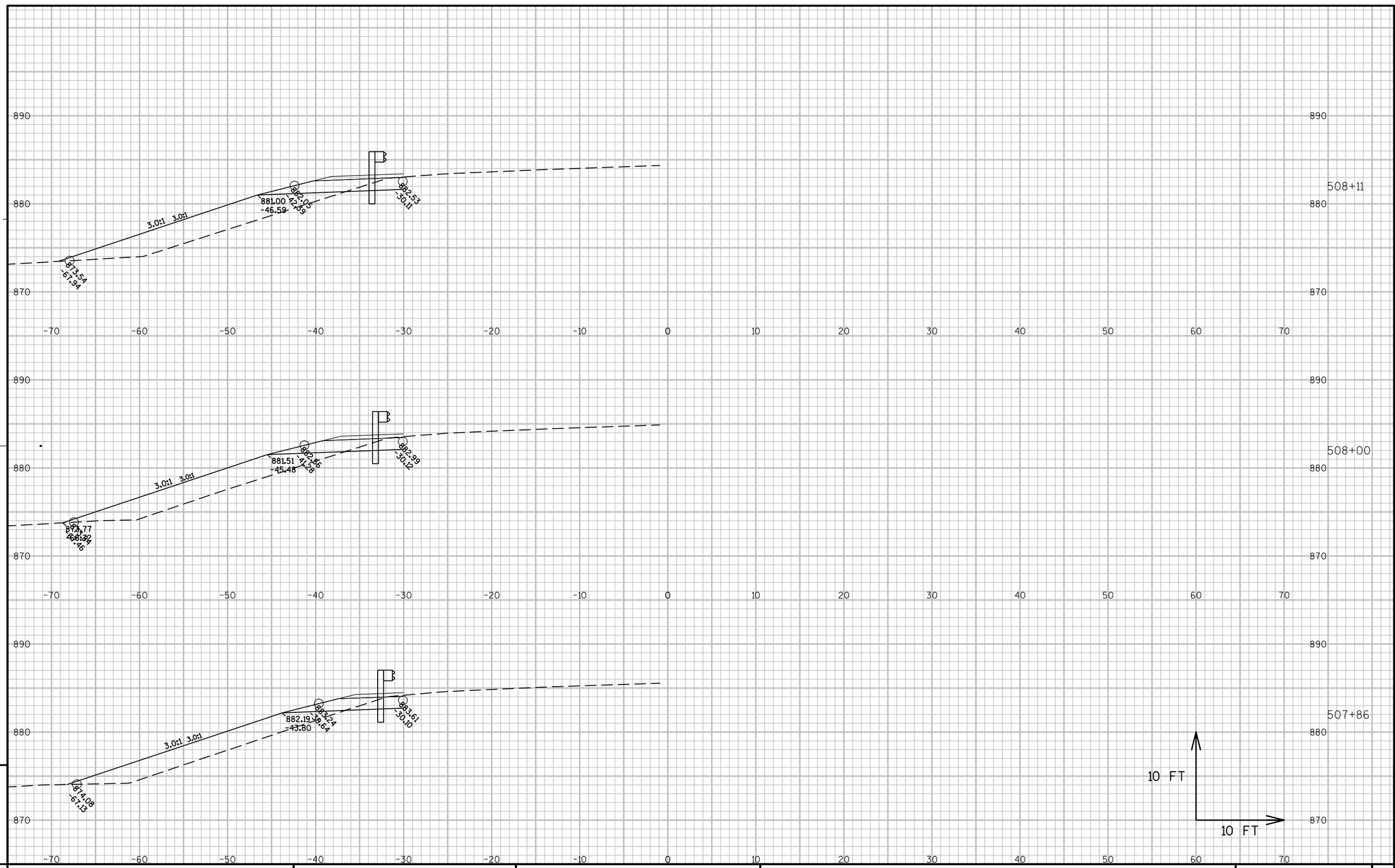

9

PROJECT NO: 6525-06-71	HWY: STH 144	COUNTY: SHEBOYGAN	CROSS SECTIONS: STH 144	SHEET	E

9

FILE NAME : N:\PDS\C3D\65250600\SHEETSPLAN\090101_XS500-NEW.DWG PLOT DATE : 8/15/2016 2:56 PM PLOT BY : HARDY, BARBARA A PLOT NAME : PLOT SCALE : 1:10_XREF

PRE_247

WISDOT/CADDS SHEET 49

9

9

PROJECT NO:6525-06-71	HWY:STH 144	COUNTY:SHEBOYGAN	CROSS SECTIONS: STH 144	SHEET	E

PRE_248

FILE NAME : N:\PDS\C3D\65250600\SHEETSPLAN\090101_XS500-NEW.DWG PLOT DATE : 8/15/2016 2:57 PM PLOT BY : HARDY, BARBARA A PLOT NAME : PLOT SCALE : 1:10_XREF

WISDOT/CADDS SHEET 49

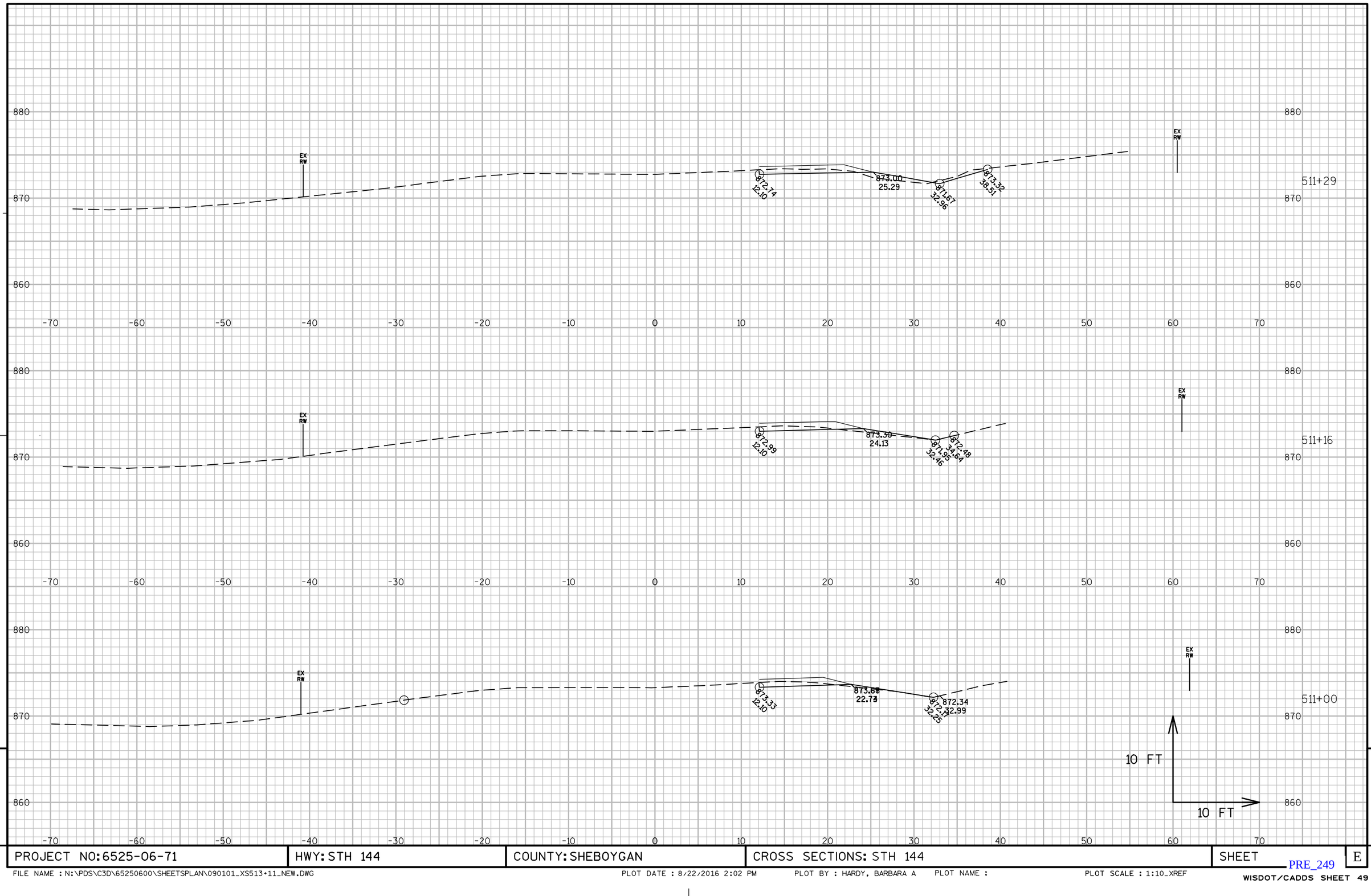

9

PROJECT NO: 6525-06-71	HWY: STH 144	COUNTY: SHEBOYGAN	CROSS SECTIONS: STH 144	SHEET	E

9

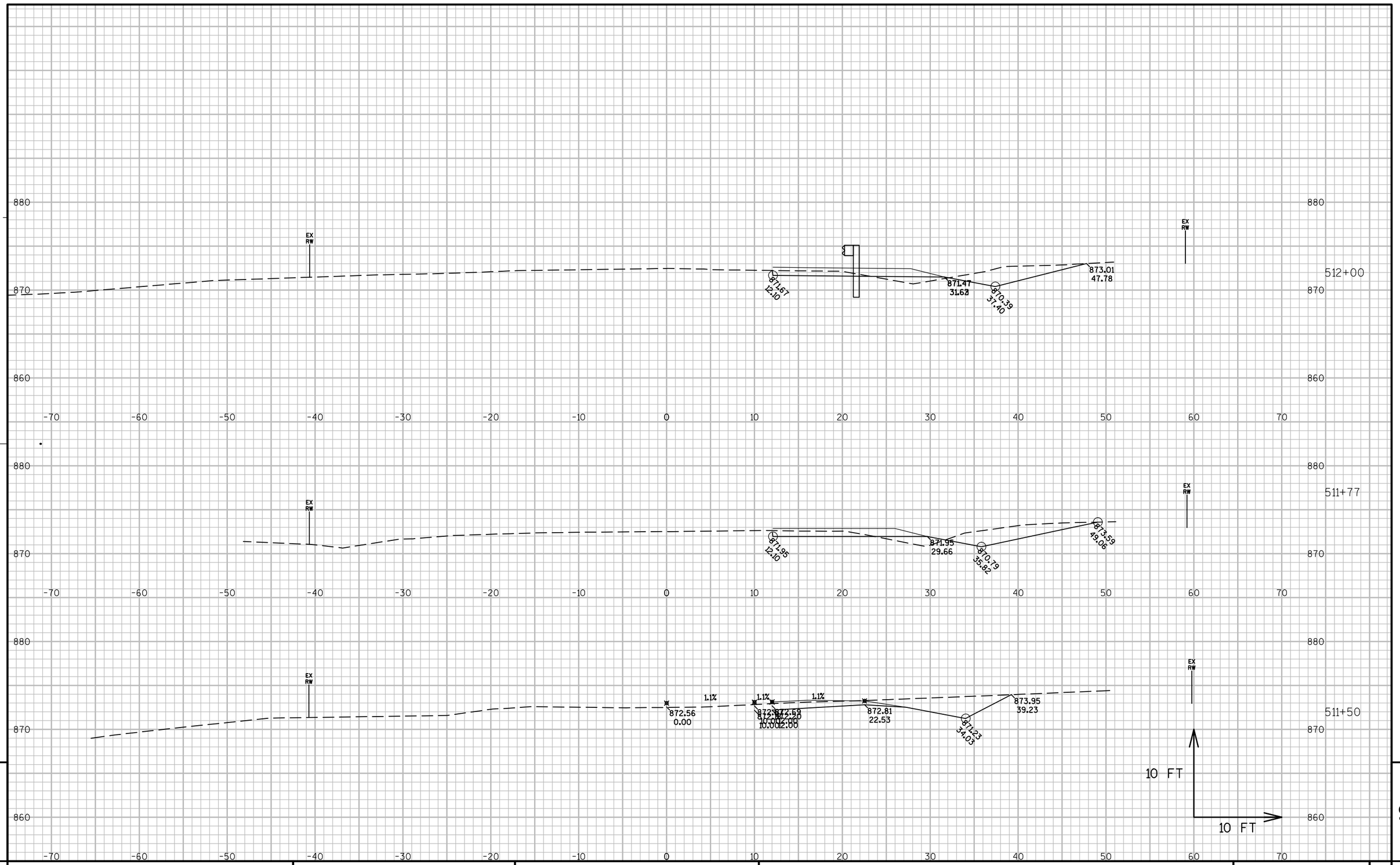

PROJECT NO: 6525-06-71	HWY: STH 144	COUNTY: SHEBOYGAN	CROSS SECTIONS: STH 144	SHEET	E

FILE NAME : N:\PDS\C3D\65250600\SHEETSPLAN\090101_XS513+11_NEW.DWG PLOT DATE : 8/22/2016 2:02 PM PLOT BY : HARDY, BARBARA A PLOT NAME : PLOT SCALE : 1:10_XREF

PRE_250

WISDOT/CADDS SHEET 49

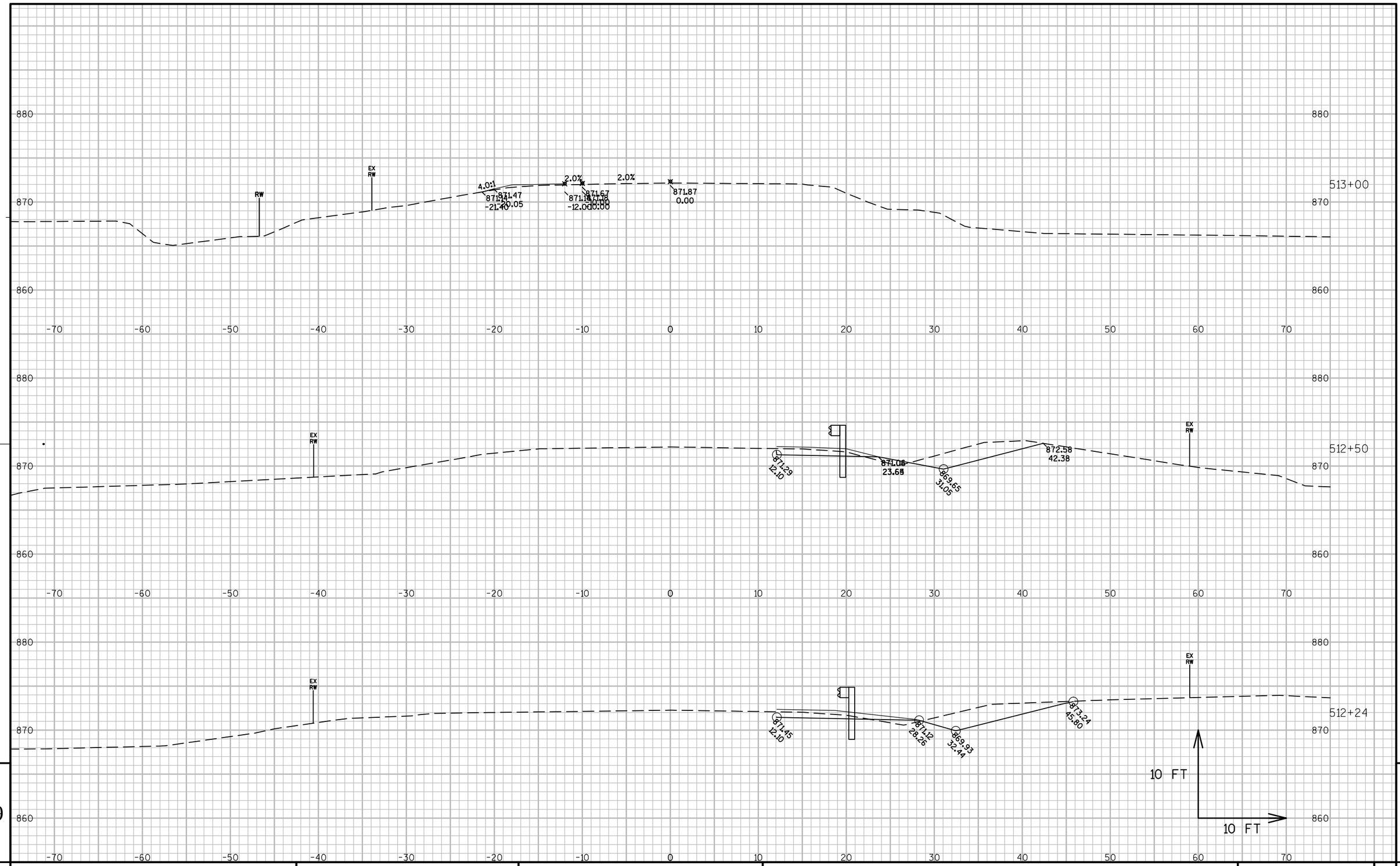

PROJECT NO: 6525-06-71	HWY: STH 144	COUNTY: SHEBOYGAN	CROSS SECTIONS: STH 144	SHEET	E

FILE NAME : N:\PDS\C3D\65250600\SHEETSPLAN\090101_XS513+11_NEW.DWG PLOT DATE : 8/22/2016 2:02 PM PLOT BY : HARDY, BARBARA A PLOT NAME : PLOT SCALE : 1:10_XREF

PRE_251

WISDOT/CADDS SHEET 49

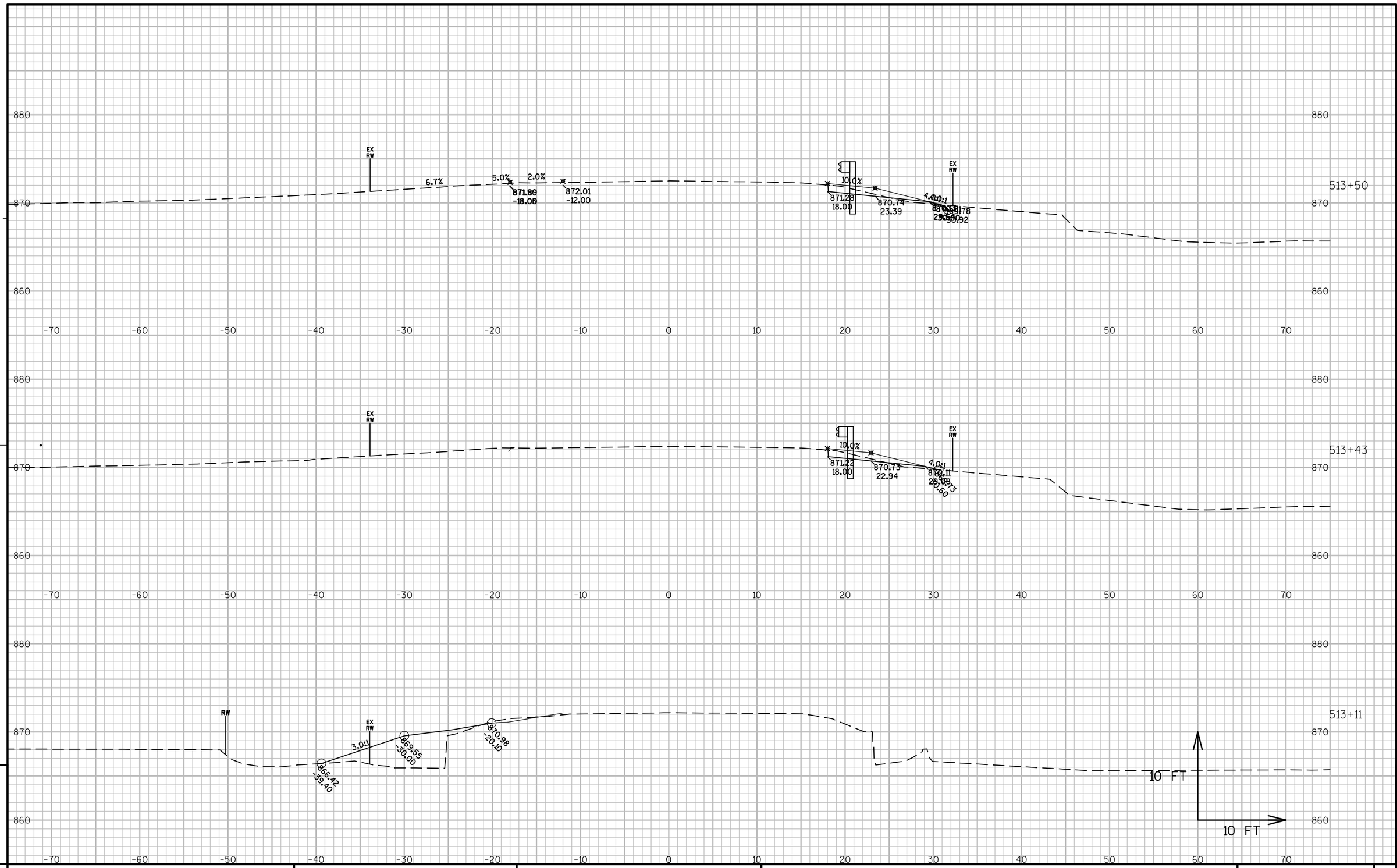

PROJECT NO: 6525-06-71	HWY: STH 144	COUNTY: SHEBOYGAN	CROSS SECTIONS: STH 144	SHEET	E

FILE NAME : N:\PDS\C3D\65250600\SHEETSPLAN\090101_XS513+11_NEW.DWG PLOT DATE : 8/22/2016 2:02 PM PLOT BY : HARDY, BARBARA A PLOT NAME : PLOT SCALE : 1:10_XREF

PRE_252

WISDOT/CADDS SHEET 49

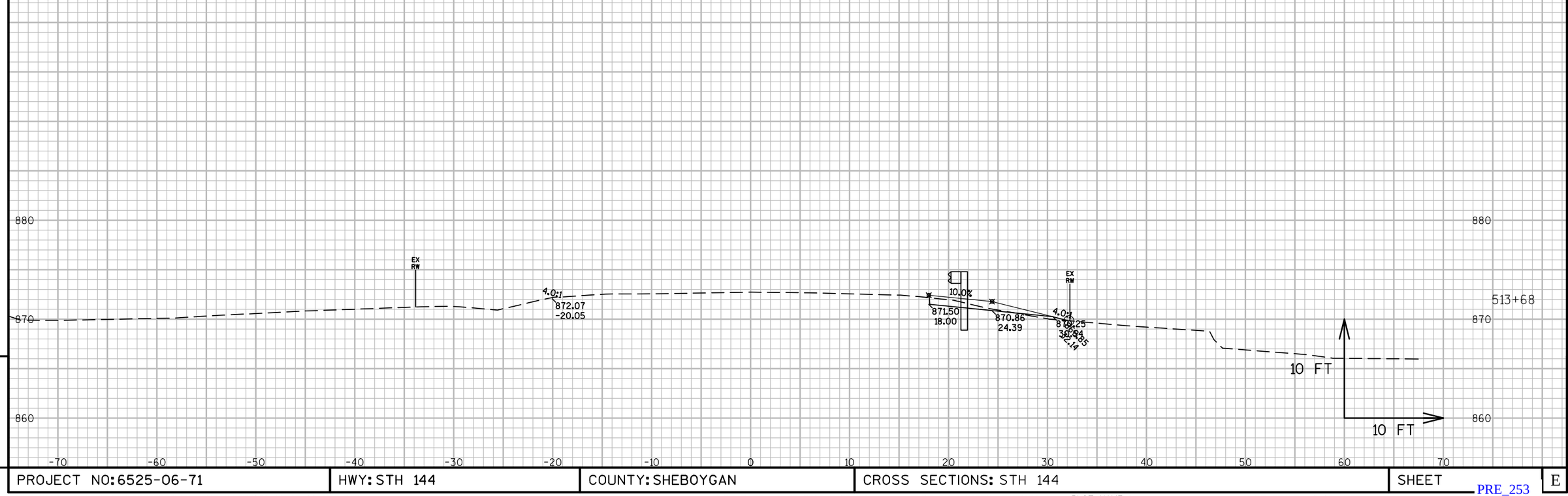

9

PROJECT NO: 6525-06-71	HWY: STH 144	COUNTY: SHEBOYGAN	CROSS SECTIONS: STH 144	SHEET	E

9

FILE NAME : N:\PDS\C3D\65250600\SHEETSPLAN\090101_XS513+11_NEW.DWG PLOT DATE : 8/22/2016 2:03 PM PLOT BY : HARDY, BARBARA A PLOT NAME : PLOT SCALE : 1:10_XREF

PRE_253

WISDOT/CADDS SHEET 49

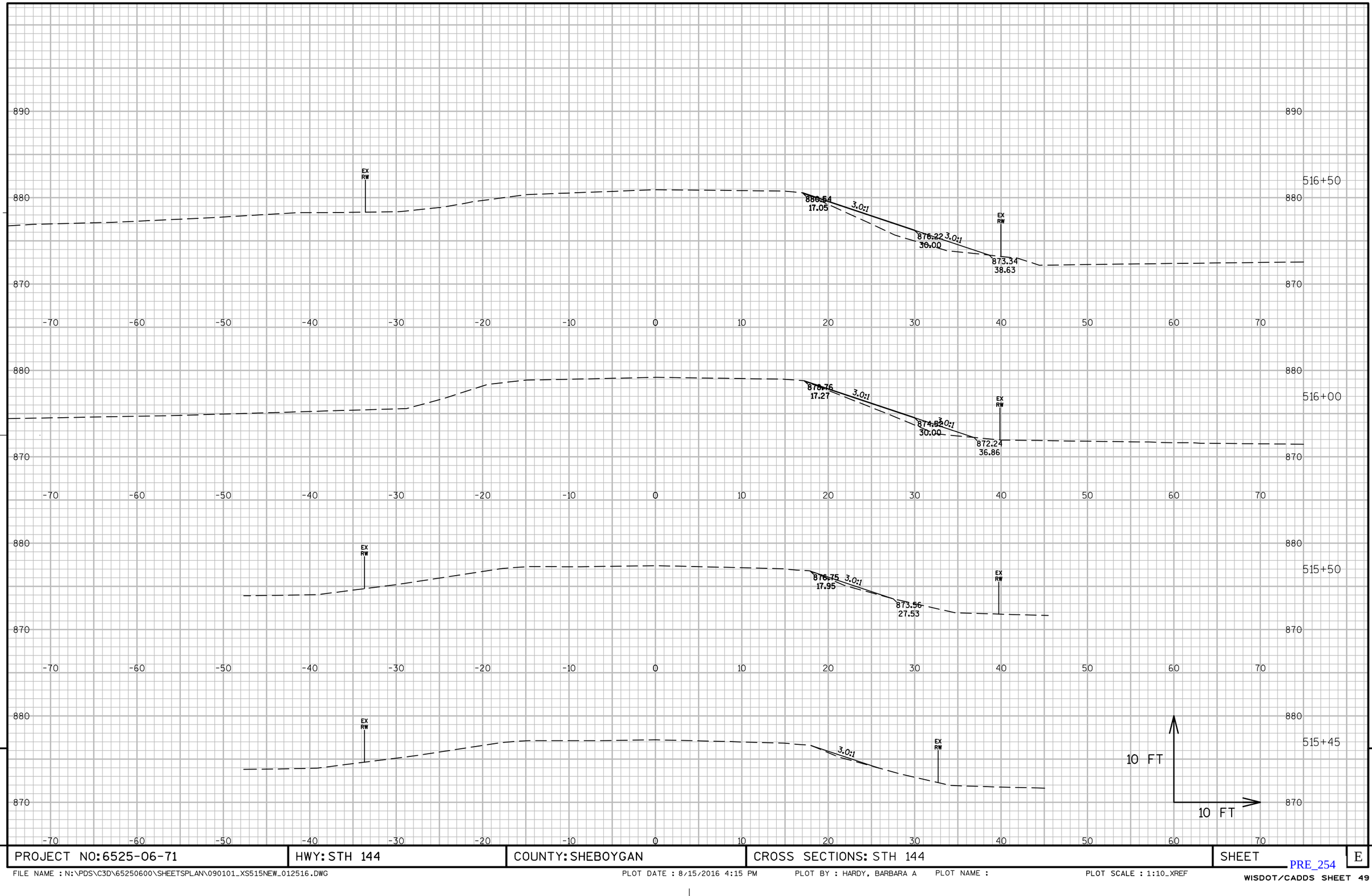

PROJECT NO: 6525-06-71	HWY: STH 144	COUNTY: SHEBOYGAN	CROSS SECTIONS: STH 144	SHEET	E

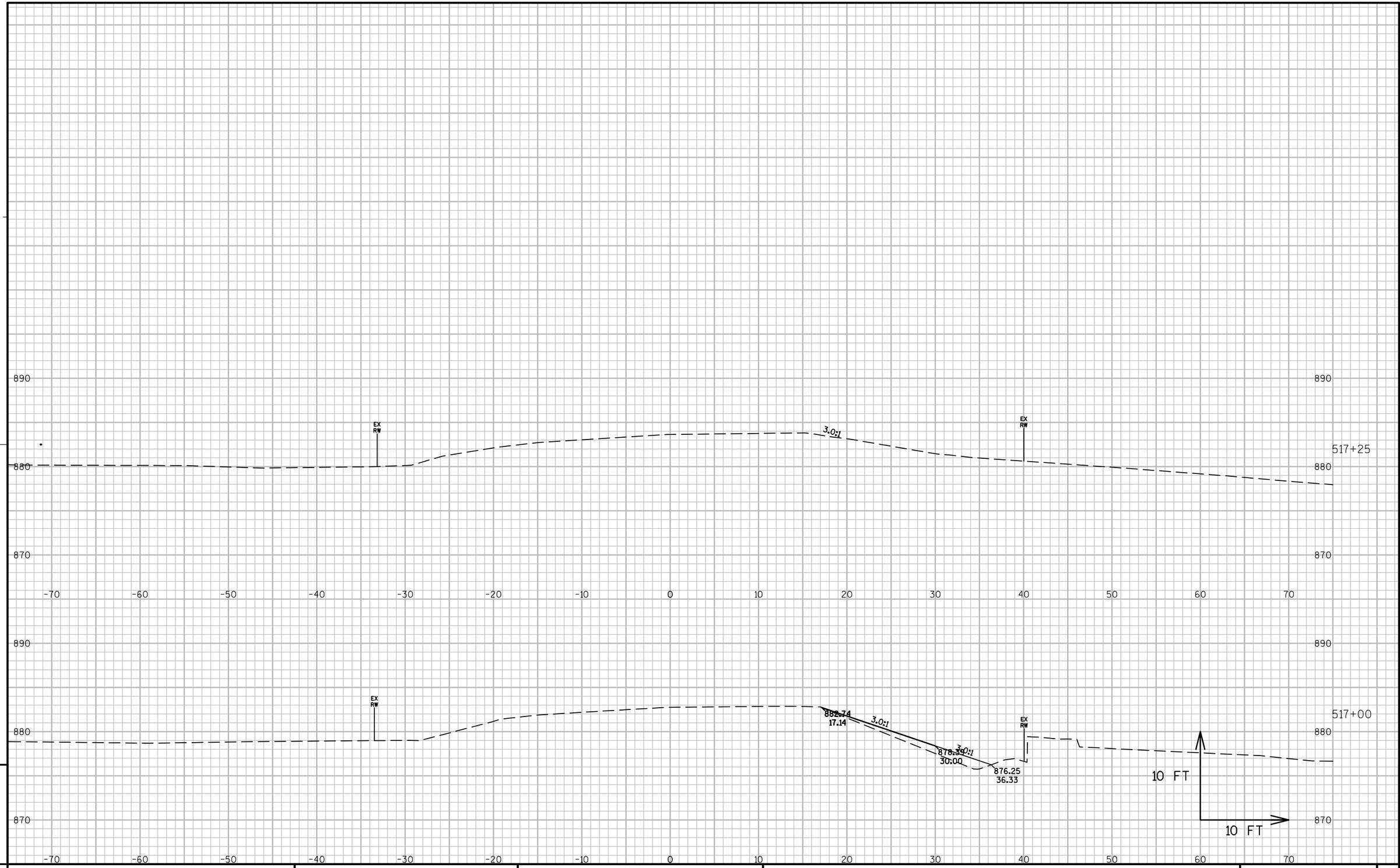

9 9

PROJECT NO: 6525-06-71	HWY: STH 144	COUNTY: SHEBOYGAN	CROSS SECTIONS: STH 144	SHEET	E

FILE NAME : N:\PDS\C3D\65250600\SHEETSPLAN\090101_XS515NEW_012516.DWG PLOT DATE : 8/15/2016 4:15 PM PLOT BY : HARDY, BARBARA A PLOT NAME : PLOT SCALE : 1:10_XREF

PRE_255

WISDOT/CADDS SHEET 49

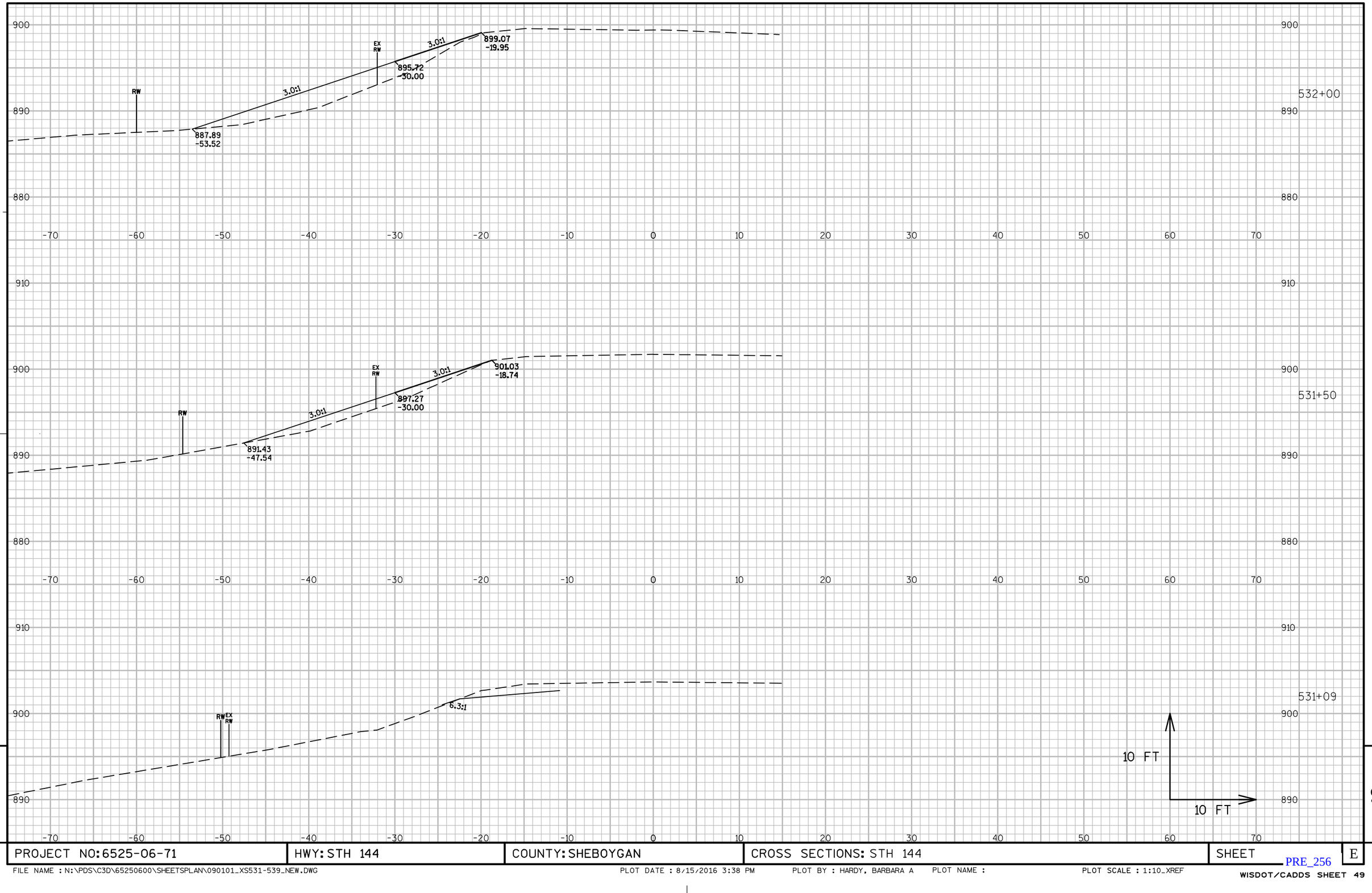

9

PROJECT NO: 6525-06-71	HWY: STH 144	COUNTY: SHEBOYGAN	CROSS SECTIONS: STH 144	SHEET	E

9

FILE NAME : N:\PDS\C3D\65250600\SHEETSPLAN\090101_XS531-539_NEW.DWG PLOT DATE : 8/15/2016 3:38 PM PLOT BY : HARDY, BARBARA A PLOT NAME : PLOT SCALE : 1:10_XREF

PRE_256

WISDOT/CADDS SHEET 49

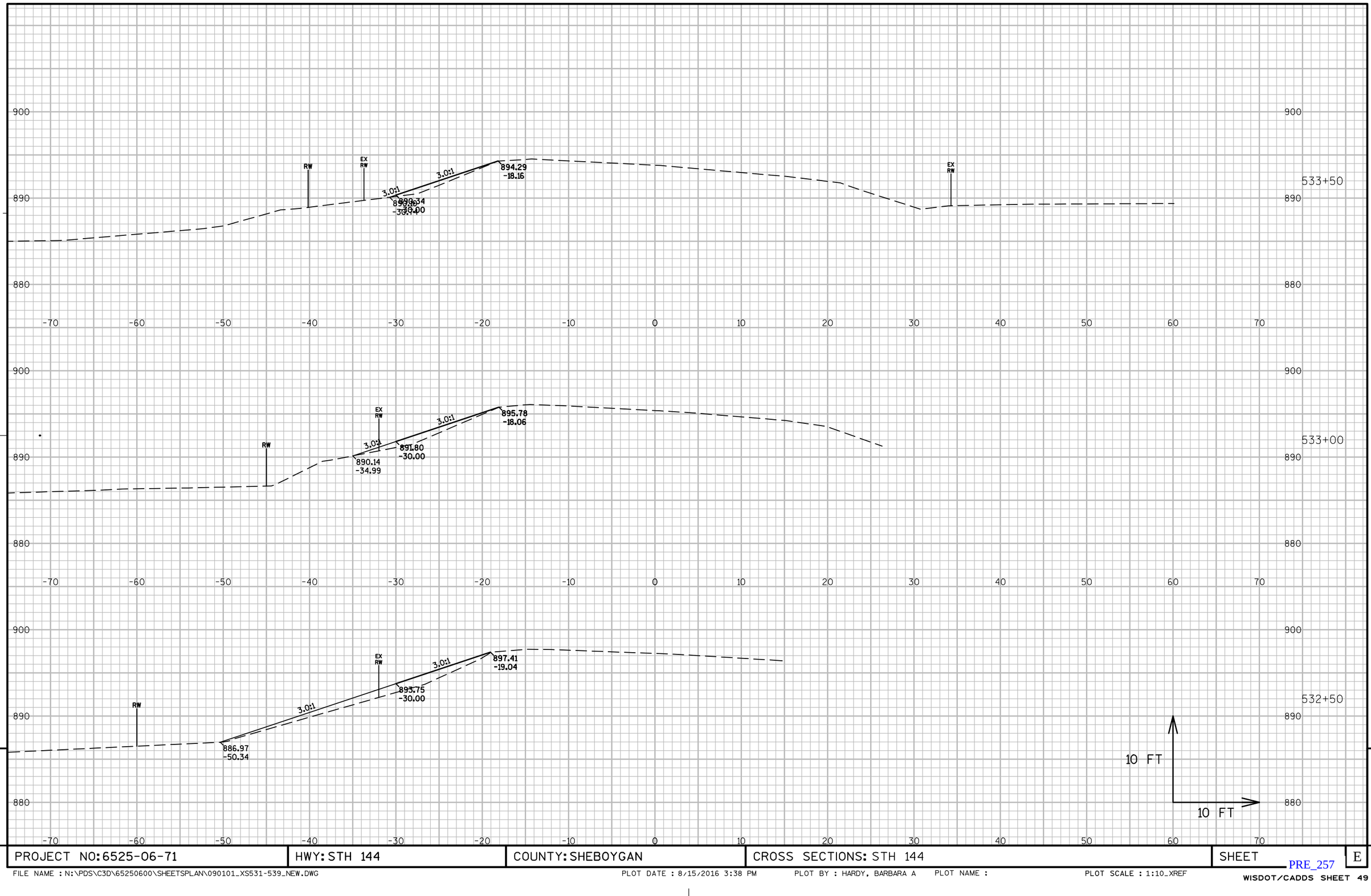

PROJECT NO: 6525-06-71	HWY: STH 144	COUNTY: SHEBOYGAN	CROSS SECTIONS: STH 144	SHEET	E

FILE NAME : N:\PDS\C3D\65250600\SHEETSPLAN\090101_XS531-539_NEW.DWG PLOT DATE : 8/15/2016 3:38 PM PLOT BY : HARDY, BARBARA A PLOT NAME : PLOT SCALE : 1:10_XREF

PRE_257

WISDOT/CADDS SHEET 49

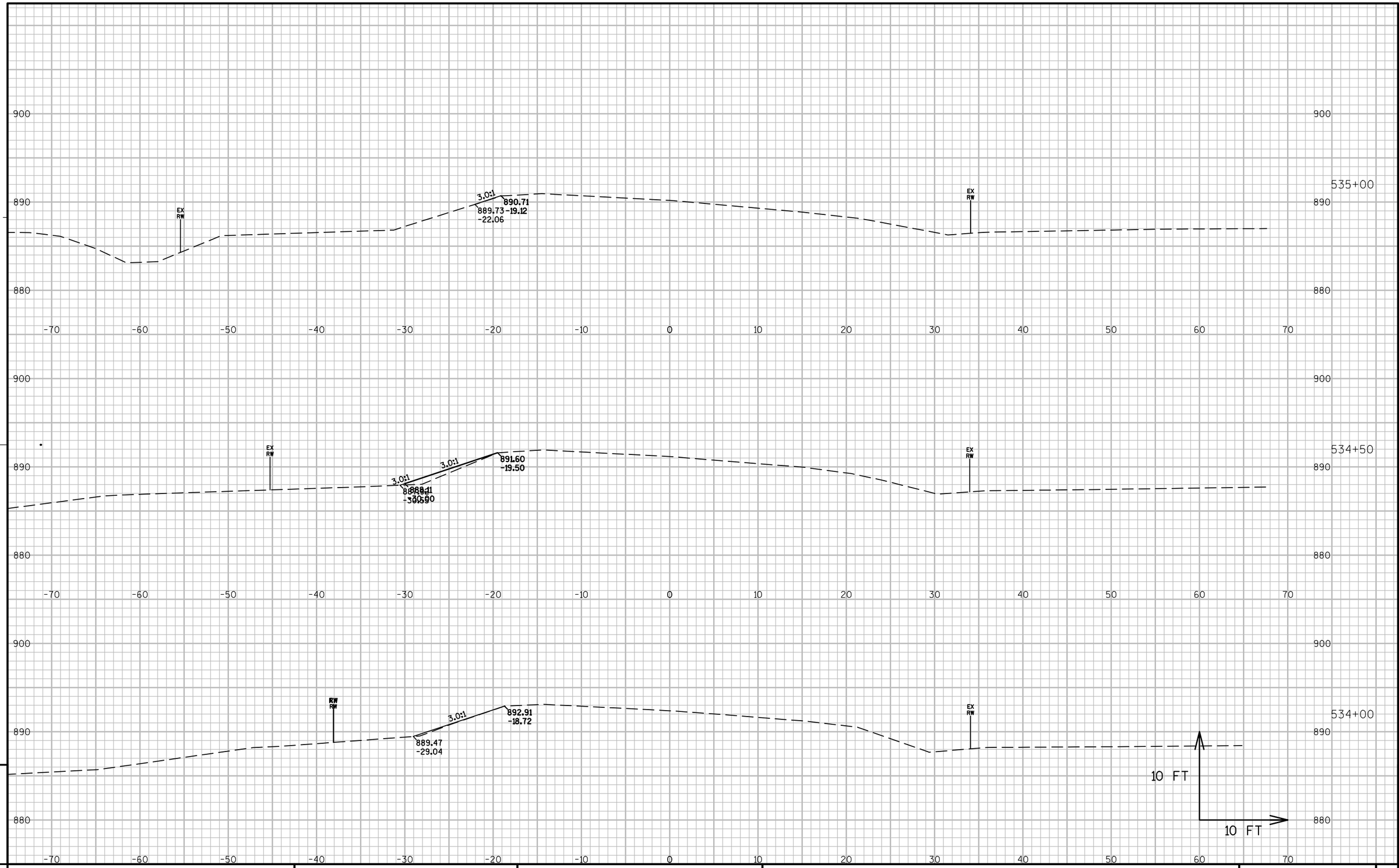

PROJECT NO: 6525-06-71	HWY: STH 144	COUNTY: SHEBOYGAN	CROSS SECTIONS: STH 144	SHEET	E

FILE NAME : N:\PDS\C3D\65250600\SHEETSPLAN\090101_XS531-539_NEW.DWG PLOT DATE : 8/15/2016 3:38 PM PLOT BY : HARDY, BARBARA A PLOT NAME : PLOT SCALE : 1:10_XREF

PRE_258

WISDOT/CADDS SHEET 49

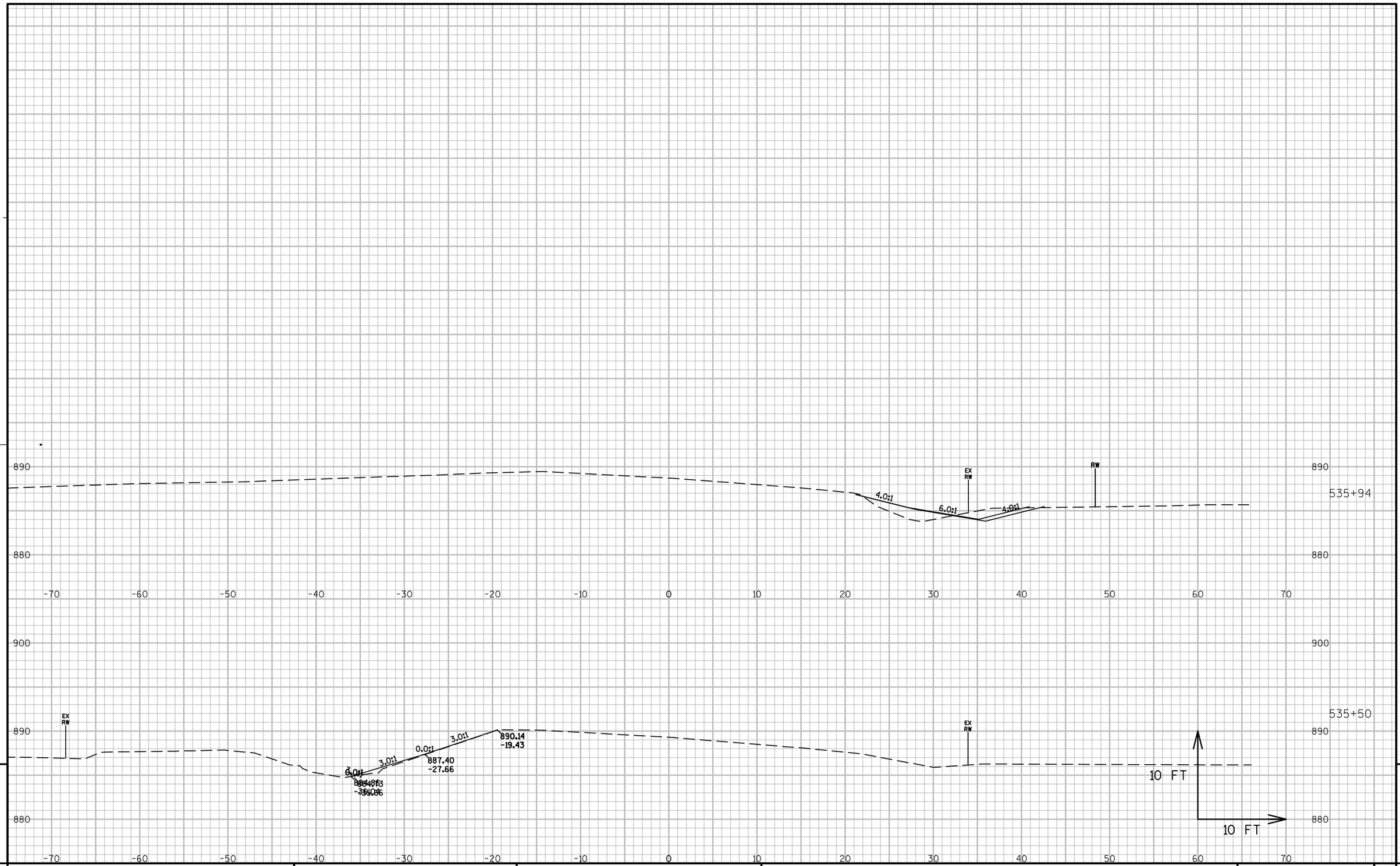

9

9

PROJECT NO: 6525-06-71	HWY: STH 144	COUNTY: SHEBOYGAN	CROSS SECTIONS: STH 144	SHEET	E

FILE NAME : N:\PDS\C3D\65250600\SHEETSPLAN\090101_XS531-539_NEW.DWG PLOT DATE : 8/15/2016 3:39 PM PLOT BY : HARDY, BARBARA A PLOT NAME : PLOT SCALE : 1:10_XREF

PRE_259

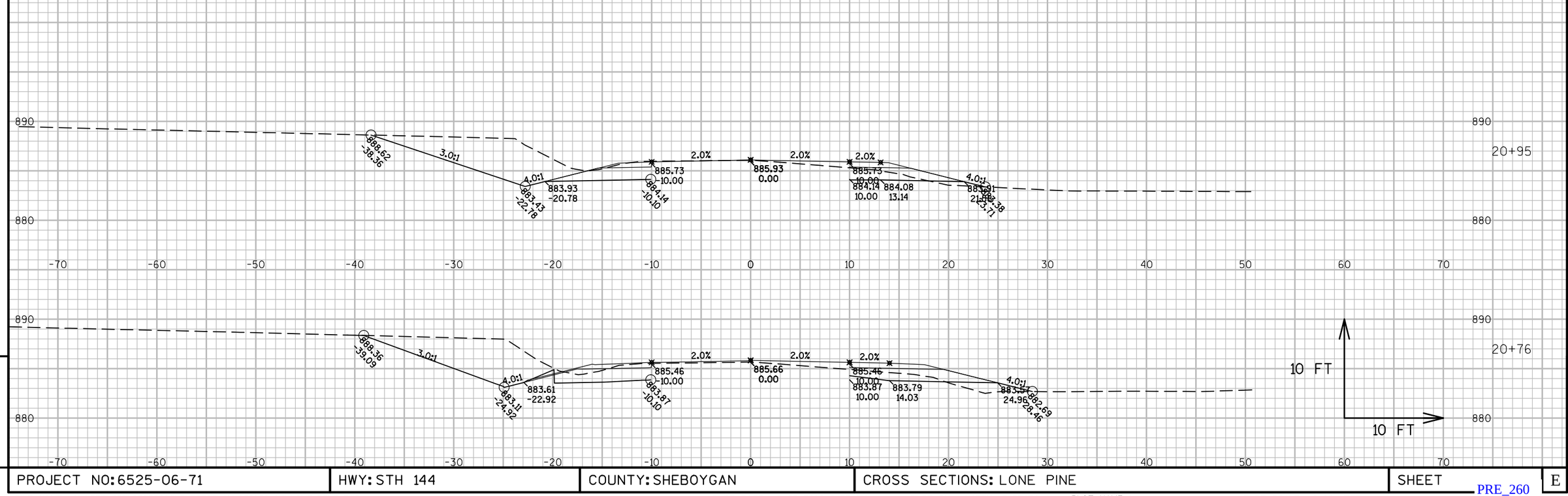

9

PROJECT NO: 6525-06-71	HWY: STH 144	COUNTY: SHEBOYGAN	CROSS SECTIONS: LONE PINE	SHEET	E

FILE NAME : N:\PDS\C3D\65250600\SHEETSPLAN\090101_XS_LONE PINE.DWG PLOT DATE : 8/23/2016 6:33 PM PLOT BY : HARDY, BARBARA A PLOT NAME : PLOT SCALE : 1:10_XREF

PRE_260

WISDOT/CADDS SHEET 49

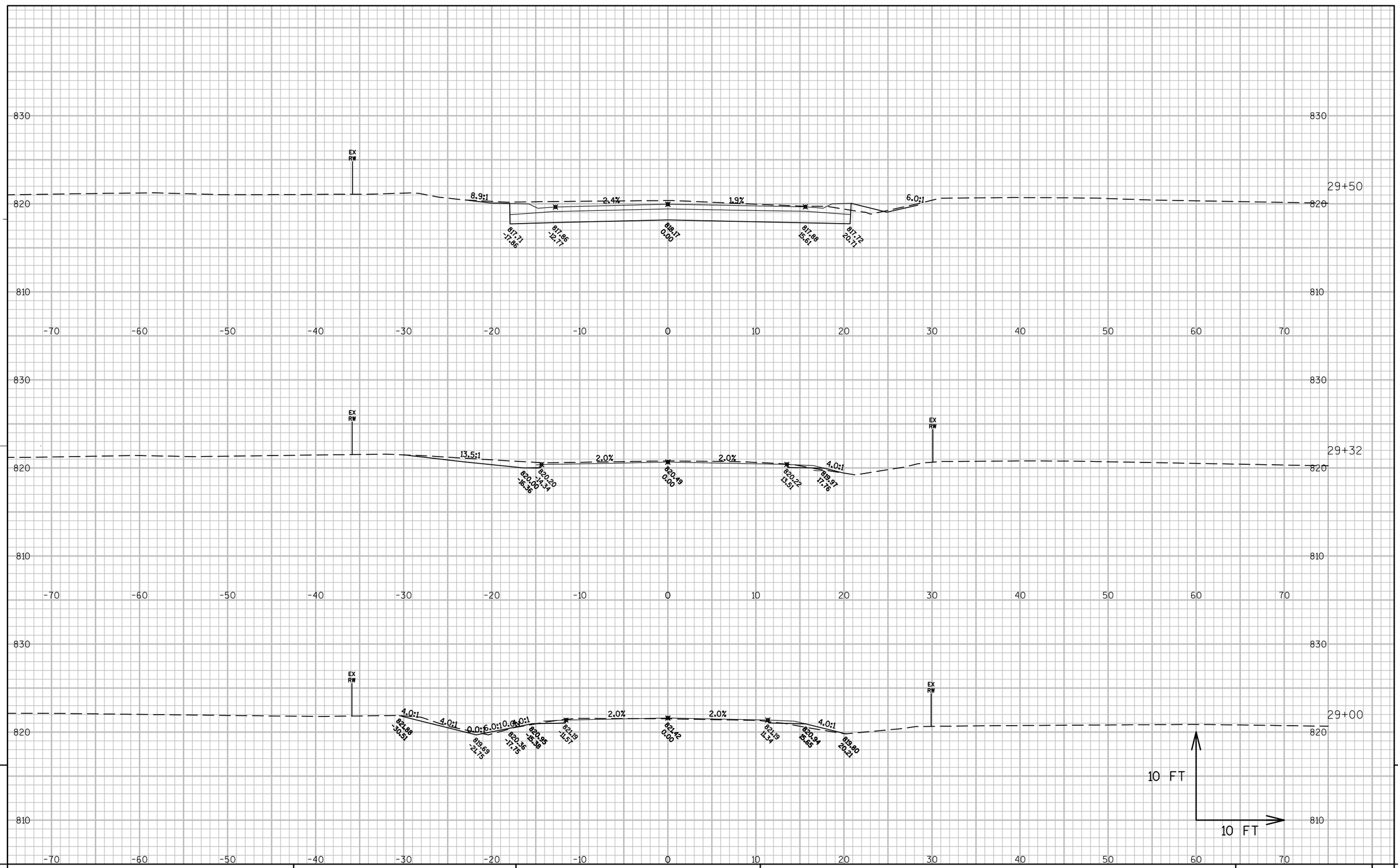

9

PROJECT NO: 6525-06-71	HWY: STH 144	COUNTY: SHEBOYGAN	CROSS SECTIONS: RIVERVIEW	SHEET	E

9

FILE NAME : N:\PDS\C3D\65250600\SHEETSPLAN\090101_XS_231-RIVERVIEW60PERCENT.DWG PLOT DATE : 8/20/2016 3:34 PM PLOT BY : HARDY, BARBARA A PLOT NAME : ---------- PLOT SCALE : 1:10_XREF

PRE_261

WISDOT/CADDS SHEET 49

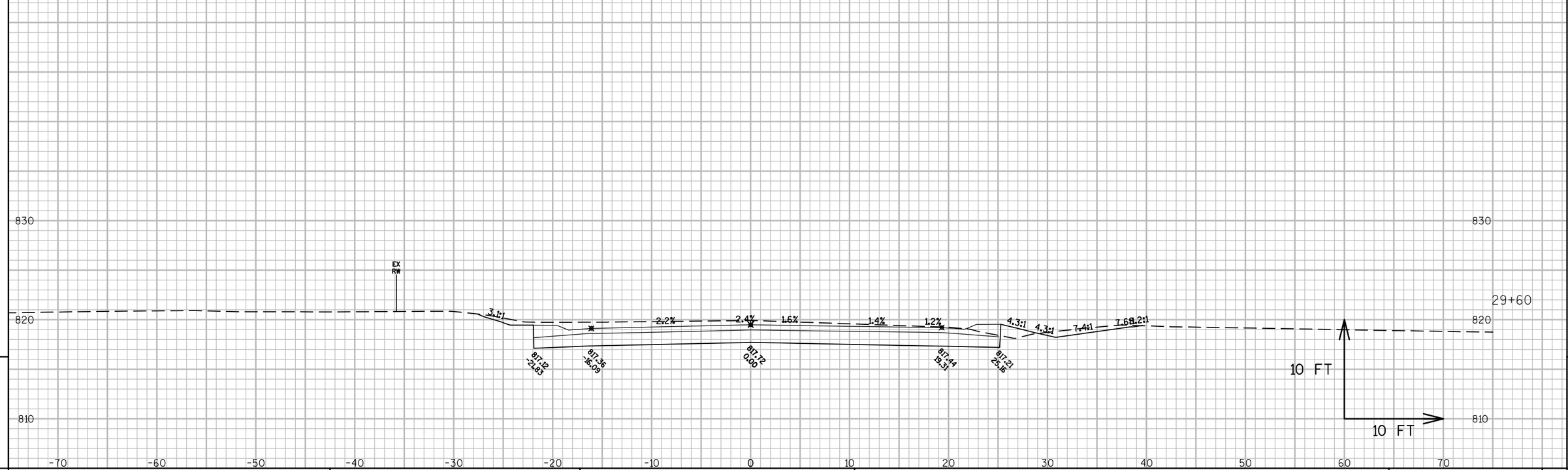

9

PROJECT NO: 6525-06-71	HWY: STH 144	COUNTY: SHEBOYGAN	CROSS SECTIONS: RIVERVIEW	SHEET	E

9

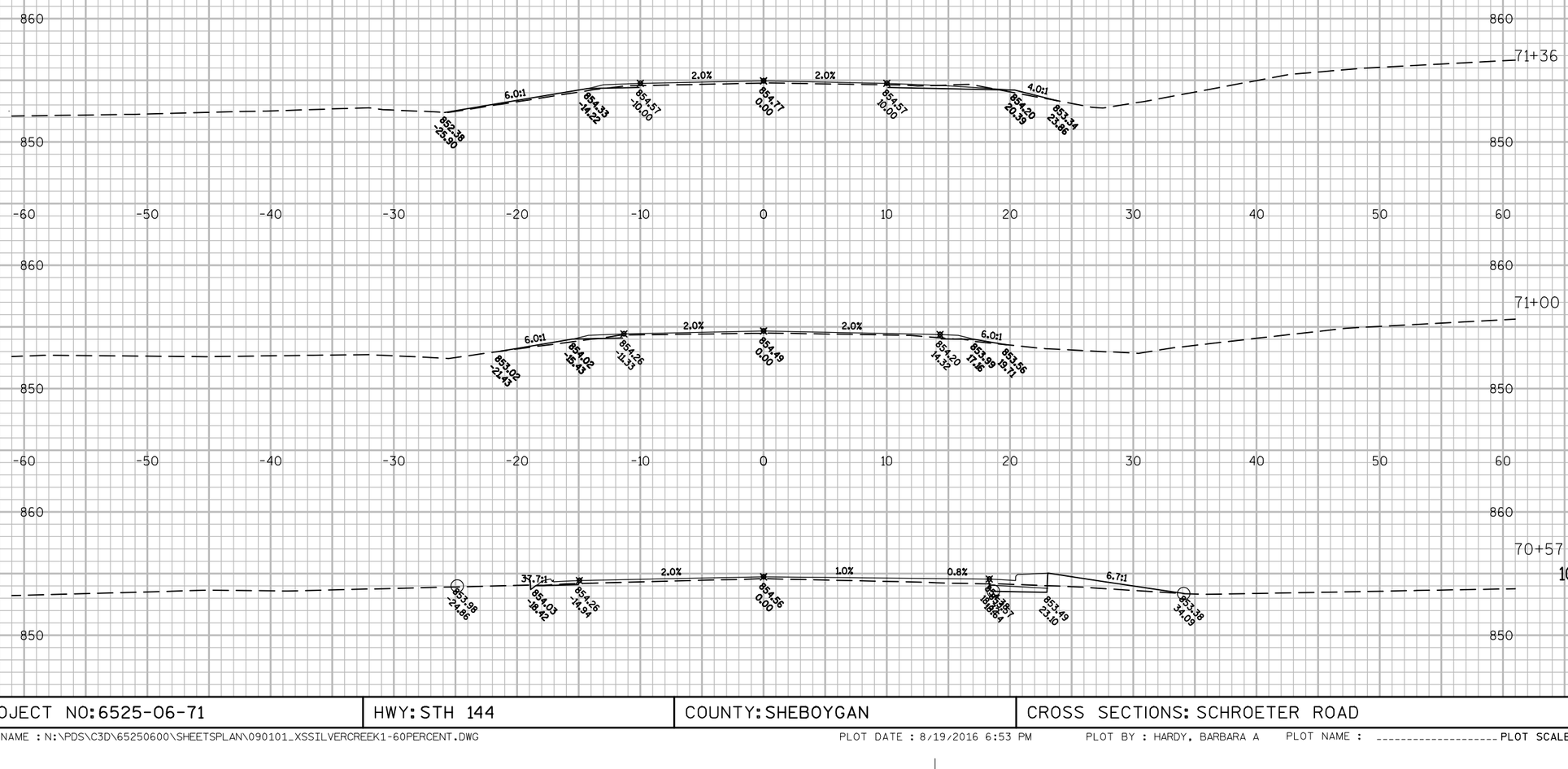

PROJECT NO: 6525-06-71	HWY: STH 144	COUNTY: SHEBOYGAN	CROSS SECTIONS: SCHROETER ROAD	SHEET	E

FILE NAME : N:\PDS\C3D\65250600\SHEETSPLAN\090101_XSSILVERCREEK1-60PERCENT.DWG PLOT DATE : 8/19/2016 6:53 PM PLOT BY : HARDY, BARBARA A PLOT NAME : _____ PLOT SCALE : 1:10_XREF

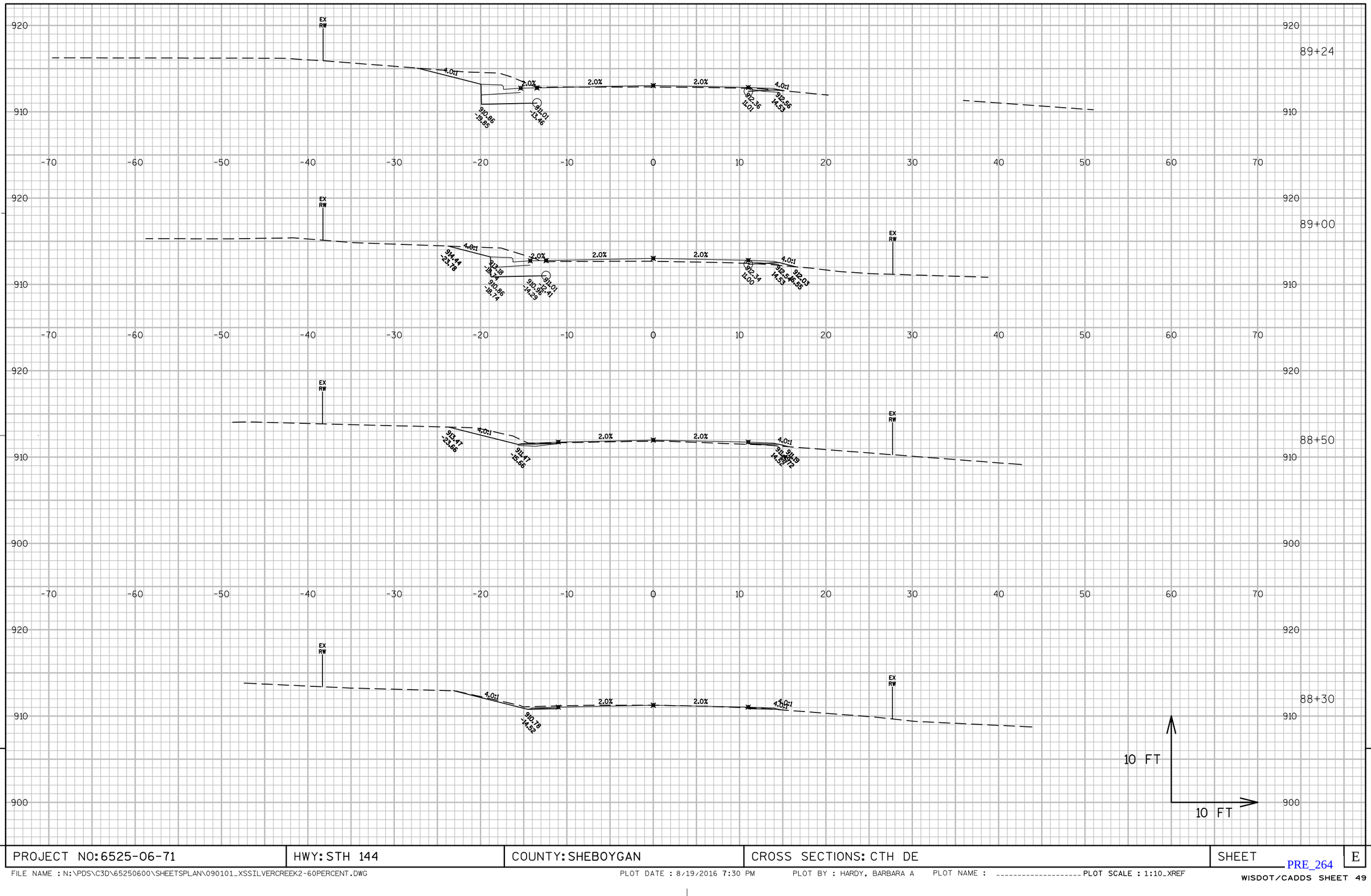

PROJECT NO:6525-06-71	HWY:STH 144	COUNTY:SHEBOYGAN	CROSS SECTIONS:CTH DE	SHEET	E

FILE NAME : N:\PDS\C3D\65250600\SHEETSPLAN\090101_XSSILVERCREEK2-60PERCENT.DWG PLOT DATE : 8/19/2016 7:30 PM PLOT BY : HARDY, BARBARA A PLOT NAME : _____ PLOT SCALE : 1:10_XREF

PRE_264

WISDOT/CADDS SHEET 49

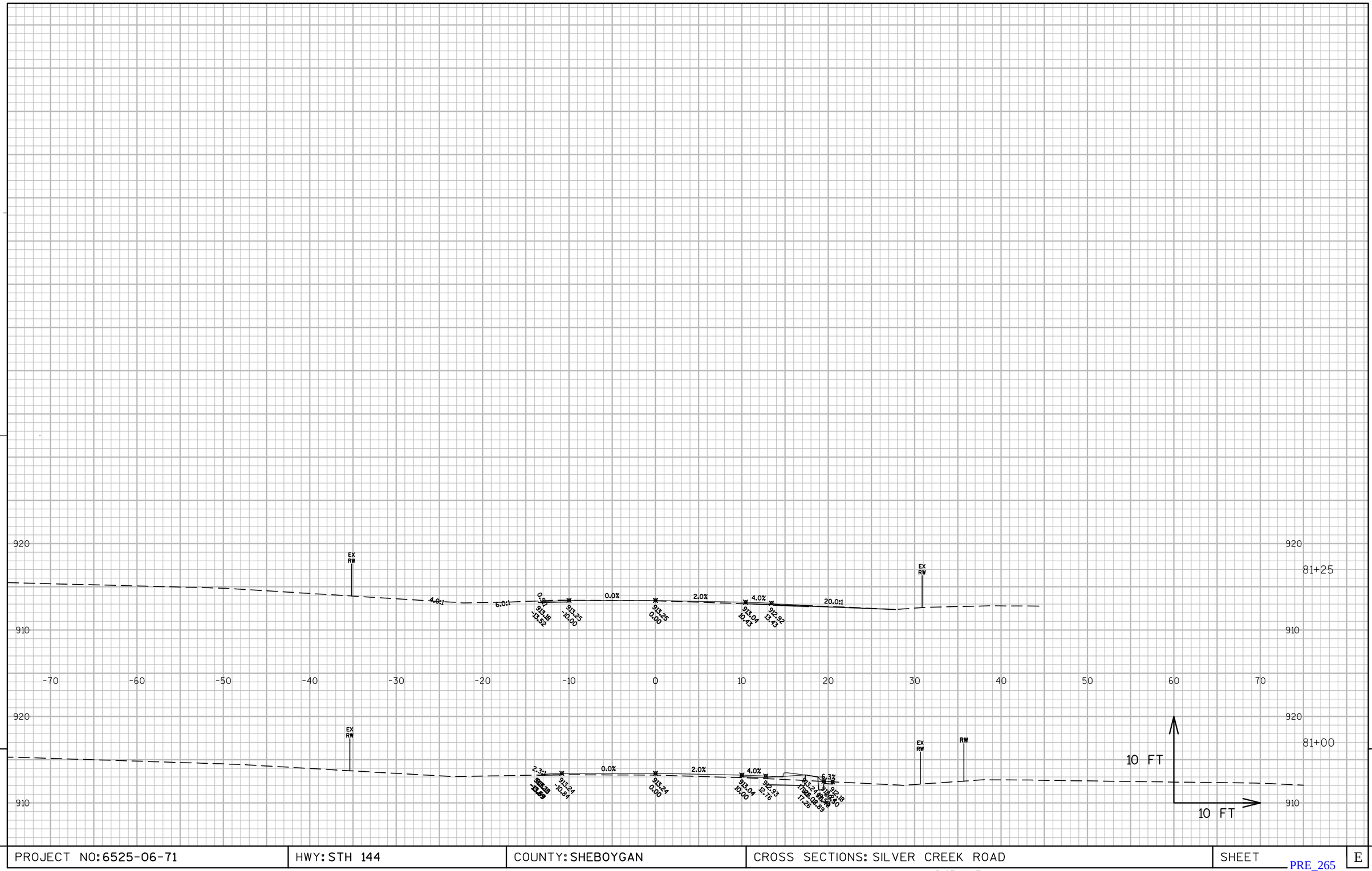

9

9

PROJECT NO: 6525-06-71	HWY: STH 144	COUNTY: SHEBOYGAN	CROSS SECTIONS: SILVER CREEK ROAD	SHEET	E

FILE NAME : N:\PDS\C3D\65250600\SHEETSPLAN\090101_XSSILVERCREEK2-60PERCENT.DWG PLOT DATE : 8/19/2016 7:33 PM PLOT BY : HARDY, BARBARA A PLOT NAME : _____ PLOT SCALE : 1:10_XREF

PRE_265

WISDOT/CADDS SHEET 49

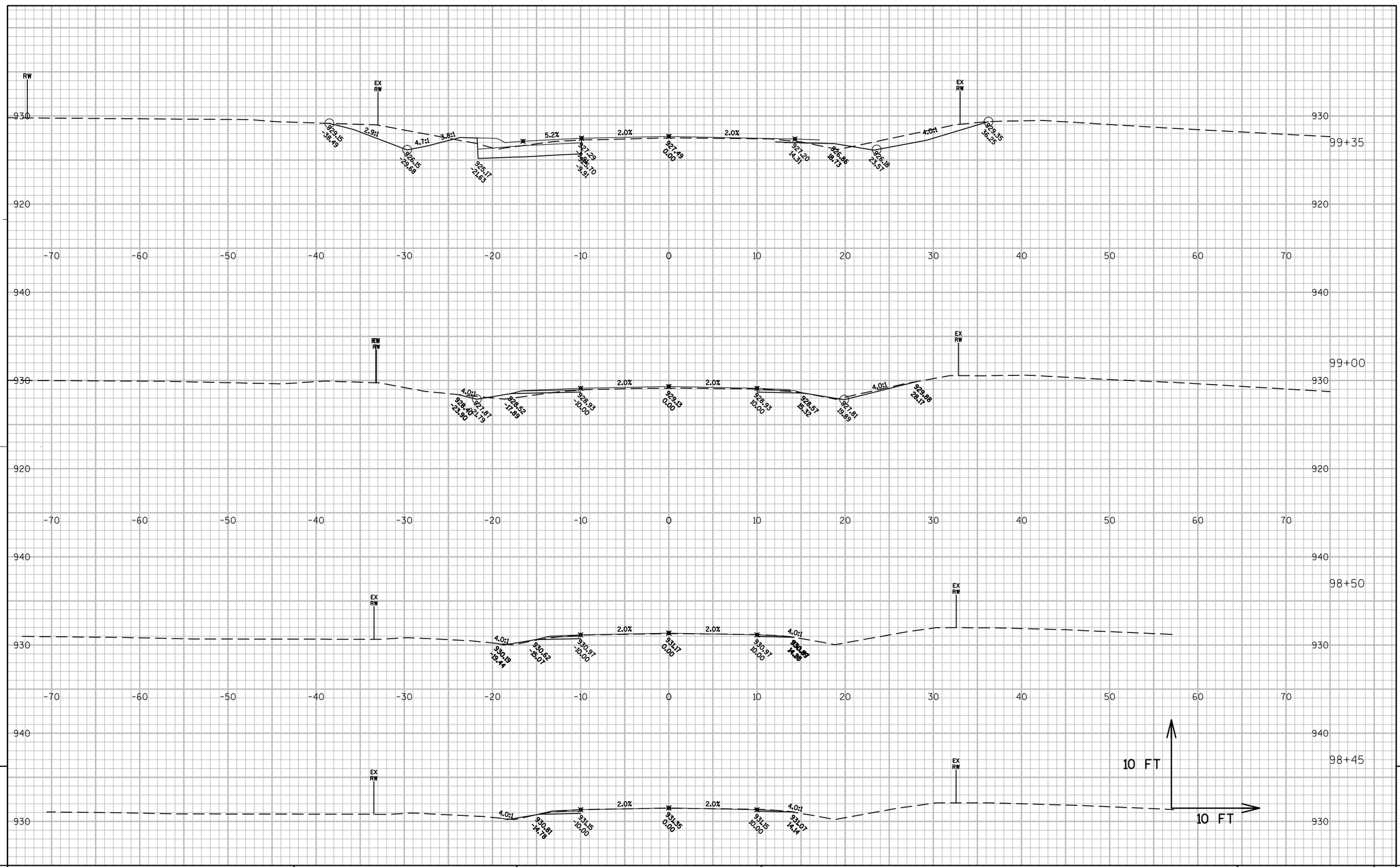

PROJECT NO: 6525-06-71	HWY: STH 144	COUNTY: SHEBOYGAN	CROSS SECTIONS: LYNN ROAD	SHEET	E

FILE NAME : N:\PDS\C3D\65250600\SHEETSPLAN\090101_XSLYNNPRLIM.DWG PLOT DATE : 8/20/2016 4:51 PM PLOT BY : HARDY, BARBARA A PLOT NAME : ---------- PLOT SCALE : 1:10_XREF

PRE_266

WISDOT/CADDS SHEET 49

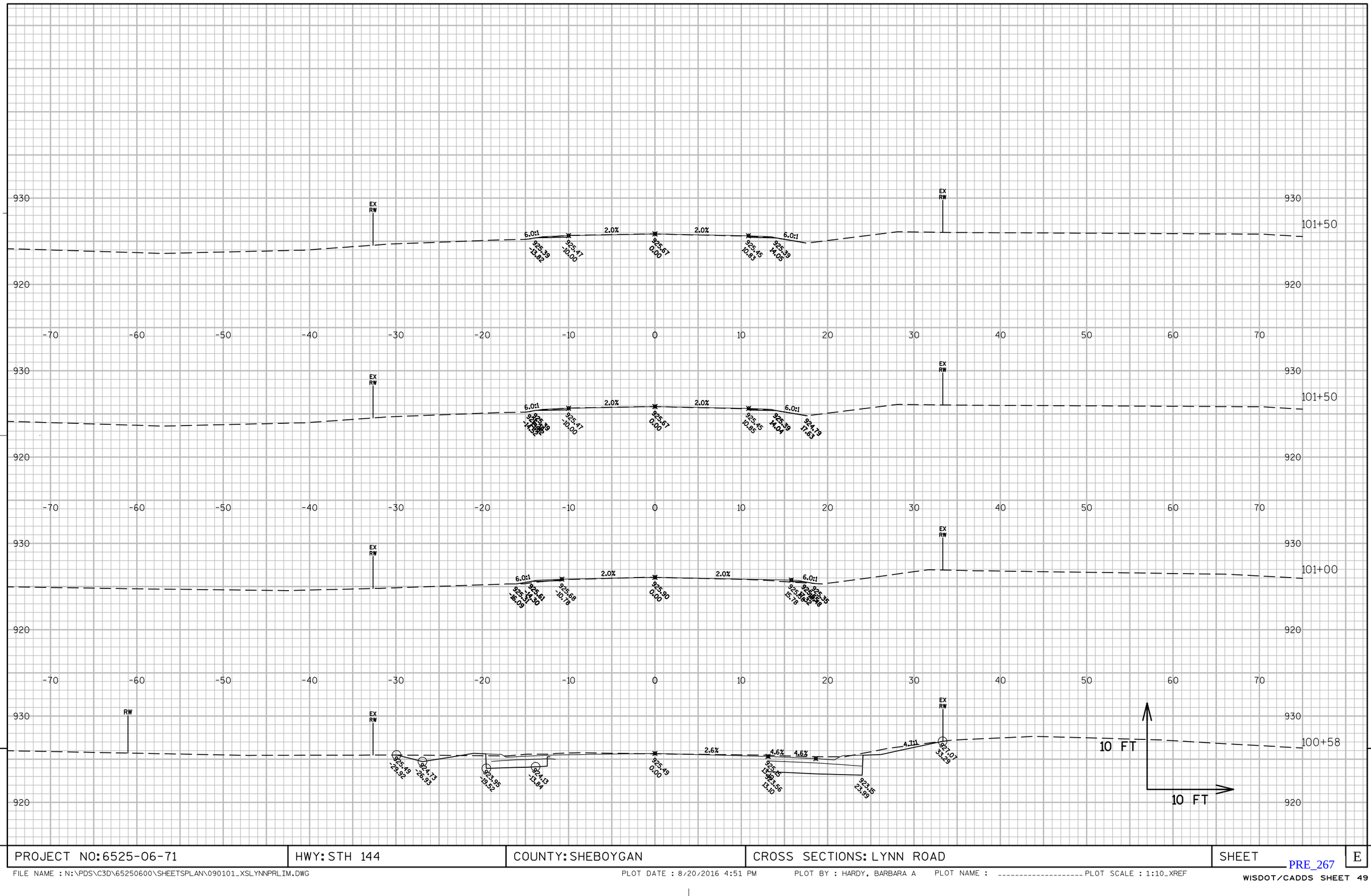

9

PROJECT NO: 6525-06-71	HWY: STH 144	COUNTY: SHEBOYGAN	CROSS SECTIONS: LYNN ROAD	SHEET	E

9

FILE NAME : N:\PDS\C3D\65250600\SHEETSPLAN\090101_XSLYNNPRLIM.DWG PLOT DATE : 8/20/2016 4:51 PM PLOT BY : HARDY, BARBARA A PLOT NAME : _____ PLOT SCALE : 1:10_XREF

PRE_267

WISDOT/CADDS SHEET 49

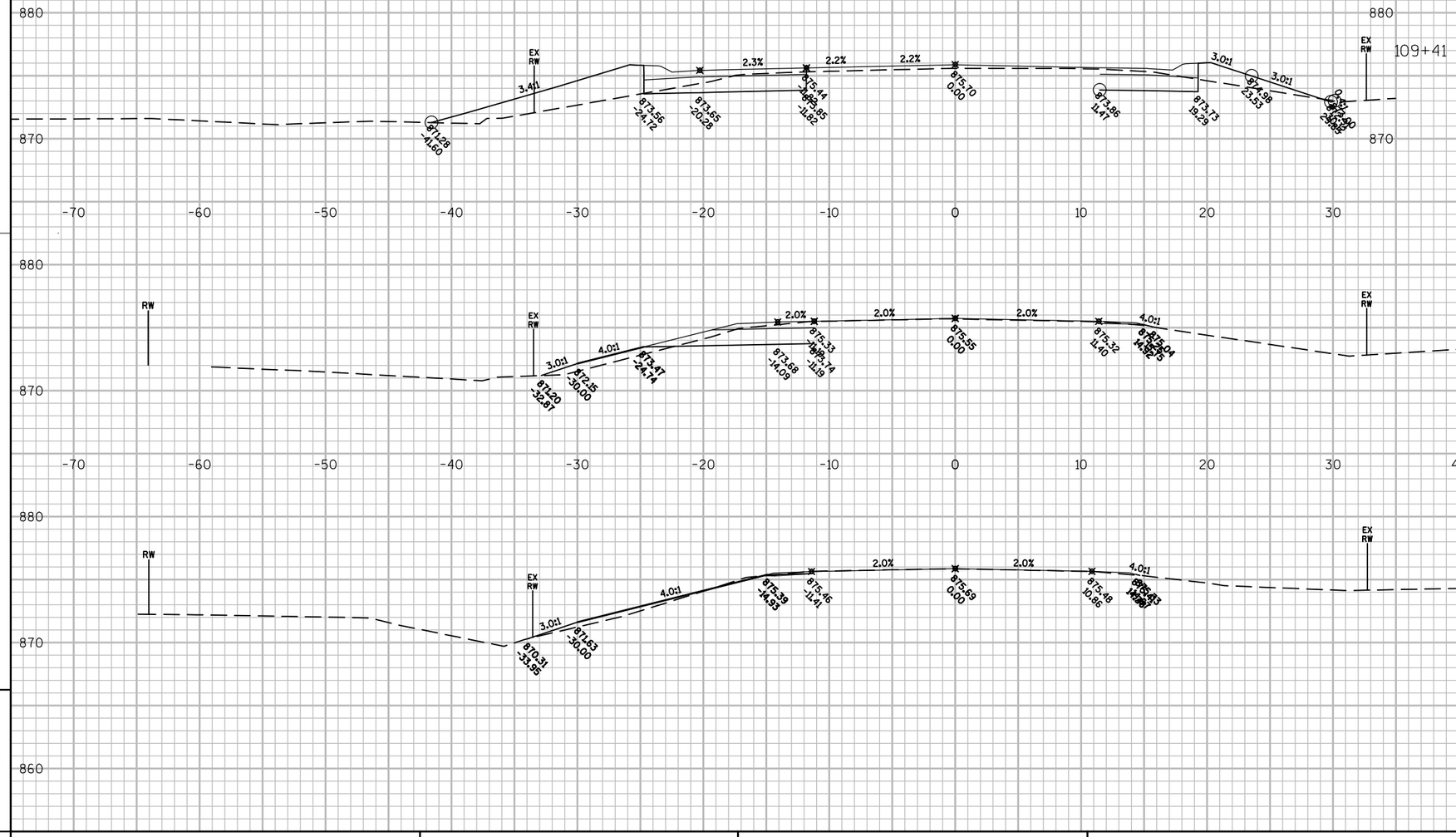

PROJECT NO: 6525-06-71	HWY: STH 144	COUNTY: SHEBOYGAN	CROSS SECTIONS: CTH I	SHEET	E

FILE NAME : N:\PDS\C3D\65250600\SHEETSPLAN\090101_XSCTH_I_NEW.DWG PLOT DATE : 8/23/2016 2:33 PM PLOT BY : HARDY, BARBARA A PLOT NAME : ---------- PLOT SCALE : 1:10_XREF

PRE_268

WISDOT/CADDS SHEET 49

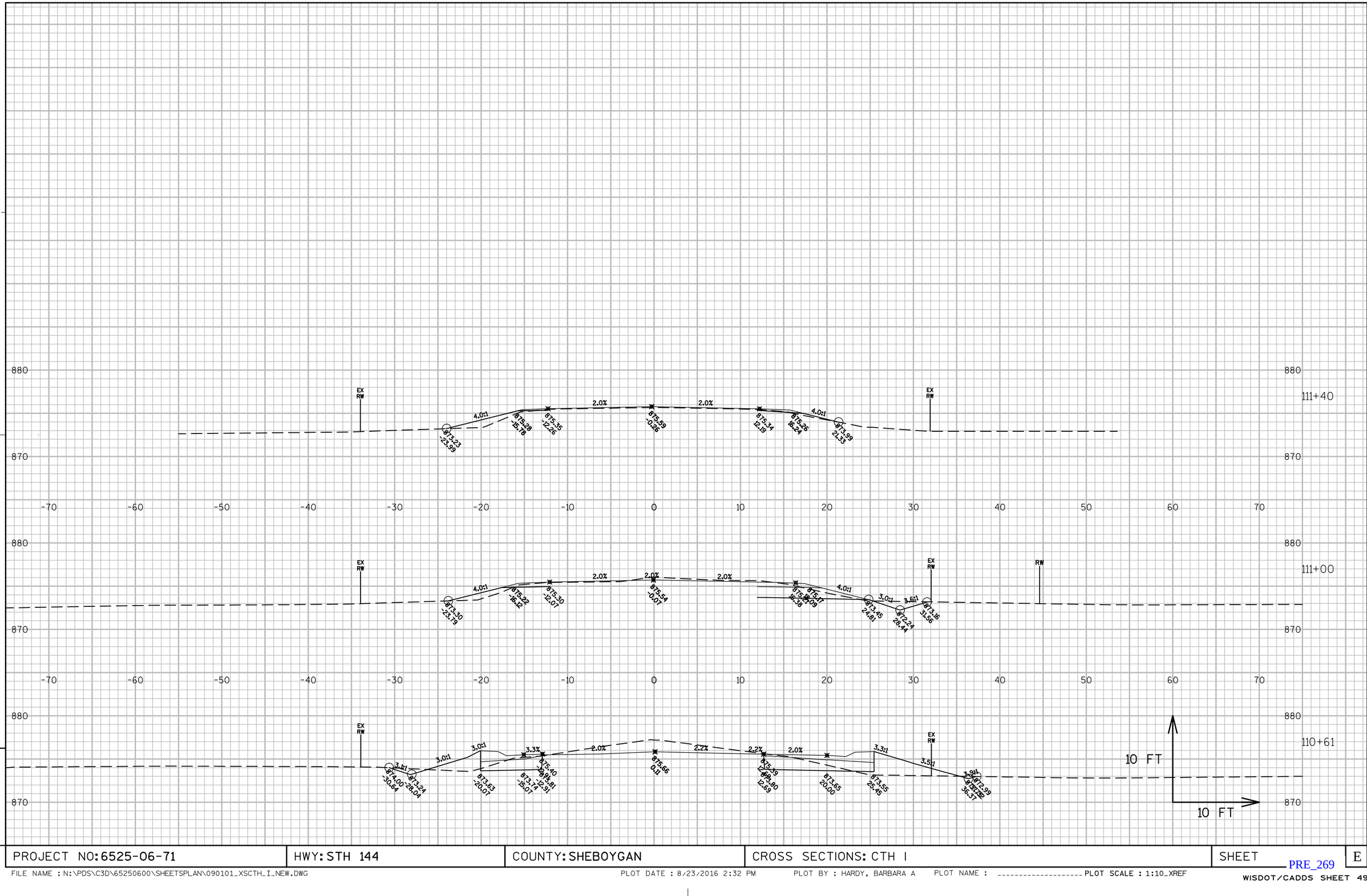

PROJECT NO: 6525-06-71	HWY: STH 144	COUNTY: SHEBOYGAN	CROSS SECTIONS: CTH I	SHEET	E

FILE NAME : N:\PDS\C3D\65250600\SHEETSPLAN\090101_XSCTH_I_NEW.DWG PLOT DATE : 8/23/2016 2:32 PM PLOT BY : HARDY, BARBARA A PLOT NAME : _____ PLOT SCALE : 1:10_XREF

PRE_269

WISDOT/CADDS SHEET 49

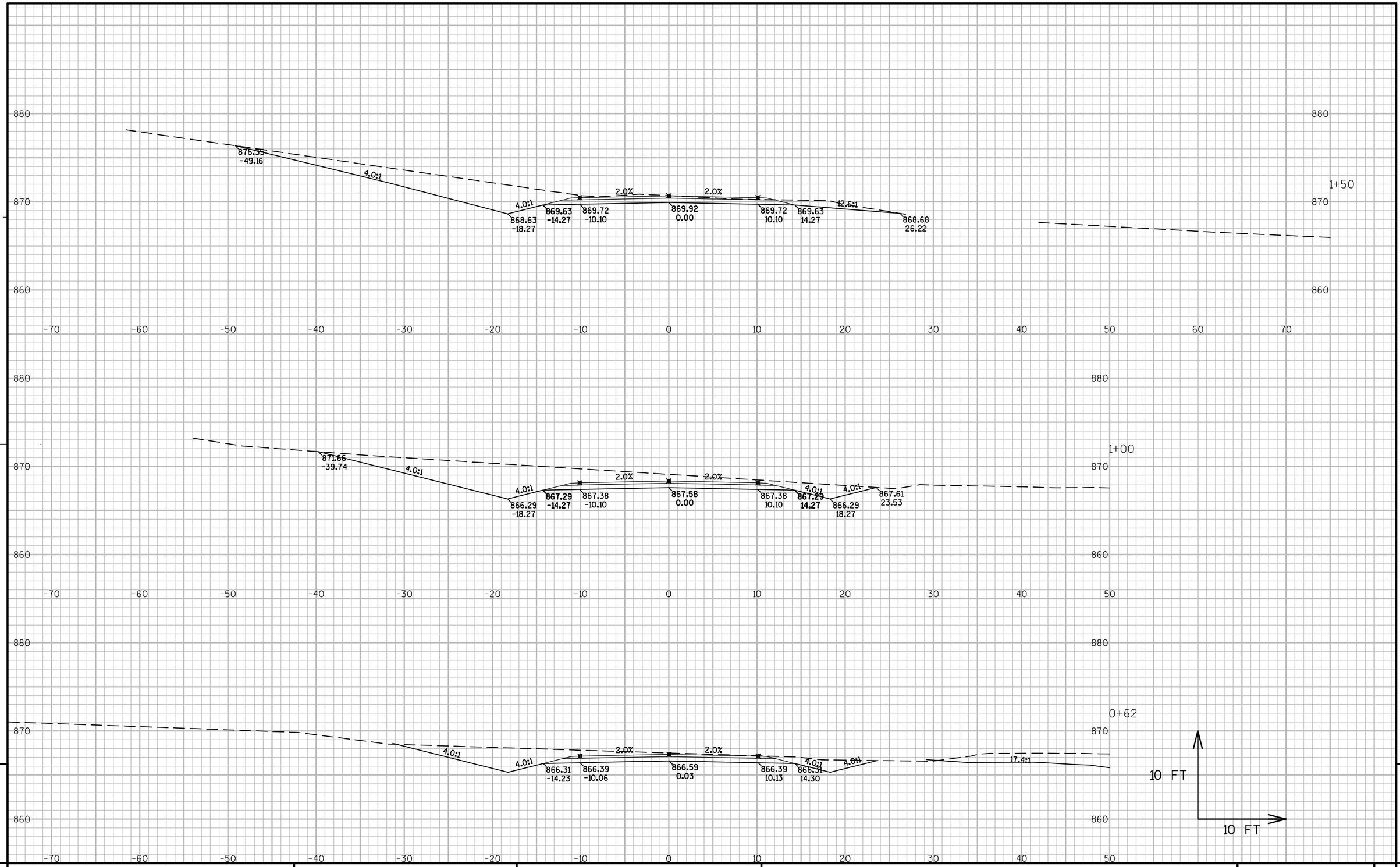

PROJECT NO: 6525-06-71	HWY: STH 144	COUNTY: SHEBOYGAN	CROSS SECTIONS: PE	SHEET	E

FILE NAME : N:\PDS\C3D\65250600\SHEETSPLAN\090101_XS465-6-12-15.DWG PLOT DATE : 8/15/2016 4:21 PM PLOT BY : HARDY, BARBARA A PLOT NAME : PLOT SCALE : 1:10_XREF

PRE_270

WISDOT/CADDS SHEET 49

WISCONSIN DEPARTMENT OF TRANSPORTATION

EPlans Preliminary Sheet Numbering Tool

This sheet: ftp://ftp.dot.state.wi.us/transp/roads/eplans/prelim_sheet_numbers.pdf

Notes

- Acrobat 5 or higher is required to use this tool.
- The Bureau of Highway Construction places sheet numbers in the final plan.
- This sheet is for placing preliminary sheet numbers with a “PRE_" prefix.
- If a plan contains multiple projects, number each plan individually.
- Leave this sheet in the plan.

TO ADD PRELIMINARY SHEET NUMBERS

1. Insert this sheet at the end of the plan

a. With the plan open in Acrobat, select Document > Insert Pages.
b. In the Select File to Insert dialog box, select this file (prelim_sheet_numbers.pdf)
c. In the Insert dialog box, choose After for Location and Last page for Page.
d. Click OK.

2. Click the Place Preliminary Sheet Numbers button

a. Go to the last sheet of the plan.
b. Click the Place Preliminary Sheet Numbers button once.
(The preliminary sheet number appears in the bottom right corner of the sheets.
The number should match te page number in the Acrobat Status bar).

3. Re-Save the PDF

a. Select File > Save As and save the PDF.

Place Preliminary Sheet Numbers

TO REMOVE PRELIMINARY SHEET NUMBERS

Remove