R/W PROJECT NUMBER	SHEET NUMBER	TOTAL SHEETS
9132 2 21	4.0	
FEDERAL PROJECT NUMBER F 042(18)		

PLAT OF RIGHT OF WAY REQUIRED FOR 9132 2 02

SURING — NORTH COUNTY LINE

(TOWNSEND — NORTH COUNTY LINE)

S.T.H. 32 OCONTO COUNTY

Conventional Signs and Abbreviations

AC.	ACRES	L.H.E.	LIMITED HIGHWAY EASEMENT
AC. REM.	ACRES REMAINING	N.	NORTH
B.	BARN	P.L.	PROPERTY LINE
BLDG.	BUILDING	R.	RANGE
CO.	COMPANY	RD.	ROAD
CORP.	CORPORATION	R/W	RIGHT OF WAY
C.T.H.	COUNTY TRUNK HIGHWAY	S.	SHED
D.	DEED	S.T.H.	STATE TRUNK HIGHWAY
E.	EAST	T.	TOWN
ET. AL.	AND OTHERS	TEMP.	TEMPORARY
G.	GARAGE	VOL.	VOLUME
GN	GRID NORTH	W.	WEST
H.	HOUSE	WIS.	WISCONSIN
INC.	INCORPORATED	L.C.	LAND CONTRACT
PED.	PEDESTAL	P.D.	PRIVATE DRIVE
●	R/W MONUMENT	●●●●●●●	NO ACCESS (OTHER THAN ACQUISITION)
		⊔⊔⊔⊔⊔⊔⊔⊔	NO ACCESS (ACQUISITION)

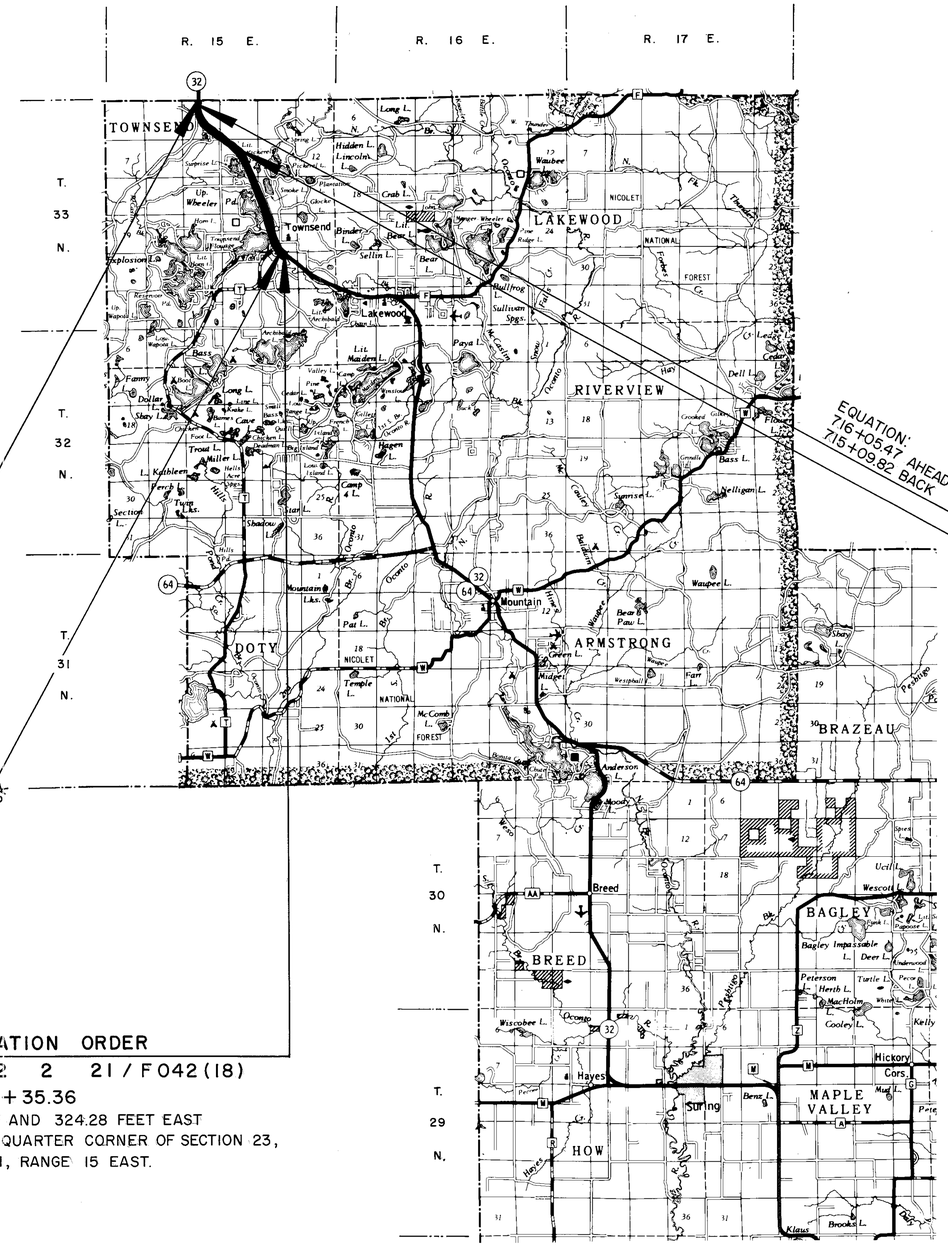

GN

END RELOCATION ORDER

PROJECT 9132 2 21 / F042(18)

STATION 722 + 11.95

1.83 FEET NORTH OF AND 667.61 FEET WEST OF THE NORTH ONE QUARTER CORNER OF SECTION 4, TOWNSHIP 33 NORTH, RANGE 15 EAST.

X. 2,352,473.177

Y. 566,224.000

BEGIN RELOCATION ORDER

PROJECT 9132 2 21 / F042(18)

STATION 469 + 35.36

0.41 FOOT SOUTH OF AND 324.28 FEET EAST OF THE SOUTH ONE QUARTER CORNER OF SECTION 23, TOWNSHIP 33 NORTH, RANGE 15 EAST.

X. 2,364,165.412

Y. 544,996.768

Layout Scale 0 1 2 Miles

Total Net Length of Centerline = 4.765 Mi.

NOTES

COORDINATES AND BEARINGS ON THIS PLAT ARE ORIENTED TO THE WISCONSIN COORDINATE SYSTEM **CENTRAL** ZONE. ALL PLAT DISTANCES ARE GROUND LENGTH AND MAY BE CONVERTED TO GRID LENGTH BY MULTIPLYING THE DISTANCE BY THE GRID FACTOR PROVIDED ON THE DETAIL SHEETS.

RIGHT OF WAY MONUMENTS ARE **TYPE 2** AND ARE PLACED PRIOR TO OR AT THE TIME OF LAND TITLE TRANSFER.

RIGHT OF WAY BOUNDARIES ARE DEFINED WITH COURSES OF THE PERIMETER OF THE HIGHWAY LANDS REFERENCED TO THE U.S. PUBLIC LAND SURVEY OR OTHER SURVEYS OF PUBLIC RECORD.

BOOK NUMBER 756

REVISION DATE
9 — 5 — 85
8 — 11 — 86

STATE OF WISCONSIN
DEPARTMENT OF TRANSPORTATION

Approved:
Date 4/18/85 District Transportation Director

Approved:
Date 4/26/85 Director, Bureau of Real Estate

U. S. DEPARTMENT OF TRANSPORTATION
FEDERAL HIGHWAY ADMINISTRATION
REGION 5 WISCONSIN DIVISION

Approved:
Date _____ Division Administrator

Vehicle No. 50

SCHEDULE OF LANDS & INTERESTS REQUIRED

AREAS SHOWN IN THE TOTAL ACRES COLUMN MAY BE APPROXIMATE AND ARE DERIVED FROM TAX ROLLS OR OTHER AVAILABLE SOURCES AND MAY NOT INCLUDE LANDS OF THE OWNER WHICH ARE NOT CONTIGUOUS TO THE AREA TO BE ACQUIRED.

REVISION DATE	ROUTE	COUNTY	DATE	R/W PROJECT NUMBER	SHEET NUMBER
9-5-85 8-11-86	S.T.H. 32	OCONTO	4-18-85	9132 2 21 FEDERAL PROJECT NUMBER F 042 (18)	4.1

PARCEL NUMBER	SHEET NUMBER	OWNER(S)	INTEREST REQUIRED	TOTAL ACRES	R/W ACRES REQUIRED NEW	EXISTING	TOTAL	TOTAL ACRES REM.	L.H.E. ACRES TEMP.
1	4.5	LLOYD A. PELKY	FEE	32.88	0.07	0.69	0.76	32.12	—
2	4.5	ANJA R. KRUGER	FEE	1.50	0.10	0.18	0.28	1.22	—
3	4.5	JOSEPH & MARY STATLER	FEE	5.00	0.03	0.19	0.22	4.78	—
4	4.5	DANIEL W. PAIDER (L.C.)	FEE	0.45	0.02	—	0.02	0.43	—
5	4.6	MICHAEL P. & MARGARET A. JANESCH (L.C.)	FEE	0.56	0.01	—	0.01	0.55	—
6									
7	4.7	NORMA EXFERD	FEE	154.00	0.04	0.17	0.21	153.79	—
8									
9									
10									
11	4.8	HENRY REDINGER	FEE	26.47	0.04	0.21	0.25	26.22	—
12									
13	4.8	AUBREY W. & MARGARET HARRIS	FEE	4.00	0.03	0.25	0.28	3.72	—
14	4.8;4.11; 4.12;4.14	UNITED STATES OF AMERICA	HIGHWAY EASEMENT & PERMIT	—	1.65	—	1.65	—	—
15	4.5—4.14	WIS. PUBLIC SERVICE CORP. (40)	RELEASE OF RIGHTS	—	—	—	—	—	—
16	4.9	DONALD E. & ELIZABETH M. CLAUSEN	FEE	38.00	0.02	—	0.02	37.98	—
17	4.9	ROBERT D. & CHERYL A. HACKBARTH	FEE	28.05	0.06	0.24	0.30	27.75	—
18	4.9	JAMES F. & BARBARA A. SMITH	FEE	28.06	0.13	0.71	0.84	27.22	—
19	4.10	JOHN F. MOKROHISKY (ESTATE)	FEE	10.00	0.24	1.20	1.44	8.56	—
20	4.12	MARTIN G. & MARTHA G. BRAUN	FEE	2.00	0.24	0.70	0.94	1.06	—
21	4.6	HAROLD E. & VERNA RHEINBERGER	FEE	3.32	0.05	0.43	0.48	2.84	0.03
22	4.6	ANTON S. & JEAN F. KERSCHER	FEE	0.95	0.04	—	0.04	0.91	—
23									
24	4.5	THOMAS C. & BEVERLY A. POWERS	FEE	1.12	0.11	—	0.11	1.01	
25	4.6	ST. JOHN'S EVANGELICAL LUTHERAN CONGREGATION	FEE	3.04	0.05	—	0.05	2.99	—
26	4.8	MARTIN H. & DEBRA K. KRUGER (L.C.)	FEE	1.03	0.09	—	0.09	0.94	—

Vehicle No. 60

REVISION DATE	ROUTE	COUNTY	DATE	R/W PROJECT NUMBER	SHEET NUMBER
9-5-85 8-11-86	S.T.H. 32	OCONTO	4-18-85	9132 2 21	4.2
	NOT TO SCALE			FEDERAL PROJECT NUMBER F 042(18)	

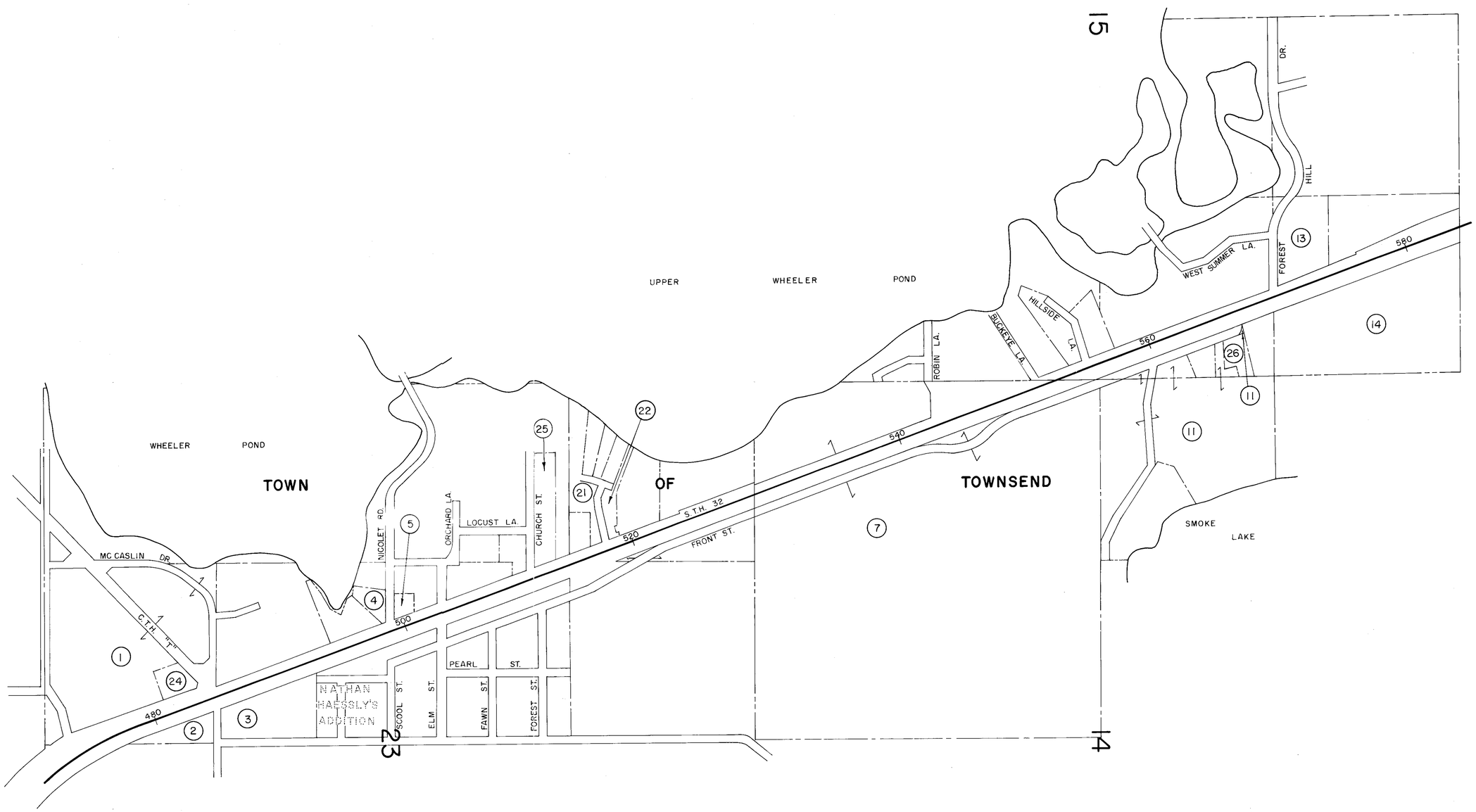

TELEDYNE POST JV46049

Cat. No. 2130-0175

REVISION DATE	ROUTE	COUNTY	DATE	R/W PROJECT NUMBER	SHEET NUMBER
9-5-85 8-11-86 N.C.	S.T.H. 32	OCONTO	4-18-85	9132 2 21	4.3
	NOT TO SCALE			FEDERAL PROJECT NUMBER F 042(18)	

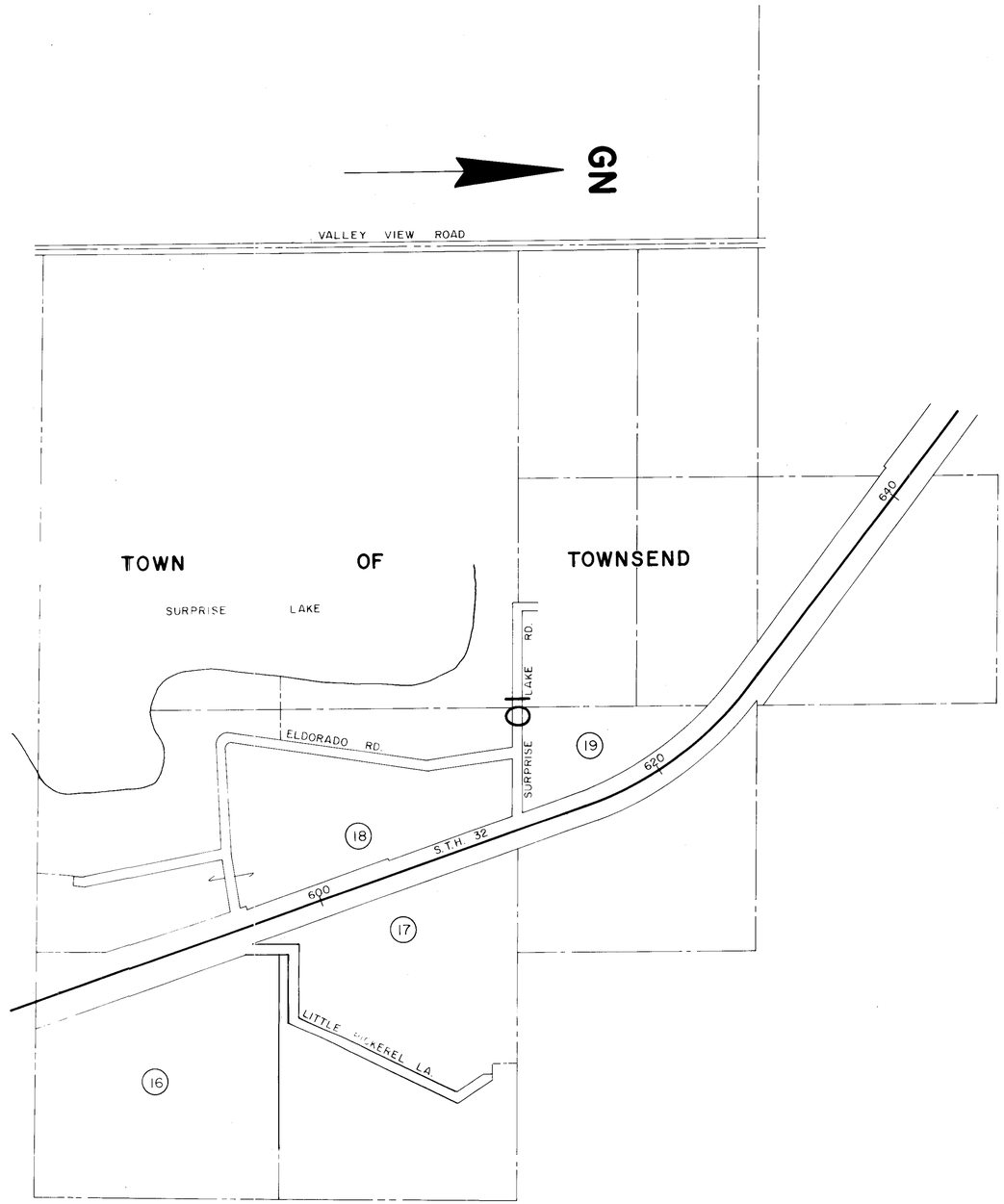

Cat. No. 2130-0175

REVISION DATE	ROUTE	COUNTY	DATE	R/W PROJECT NUMBER	SHEET NUMBER
9-5-85 8-11-86 N.C.	S.T.H. 32	OCONTO	4-18-85	9132 2 21	4.4
	NOT TO SCALE			FEDERAL PROJECT NUMBER F 042 (18)	

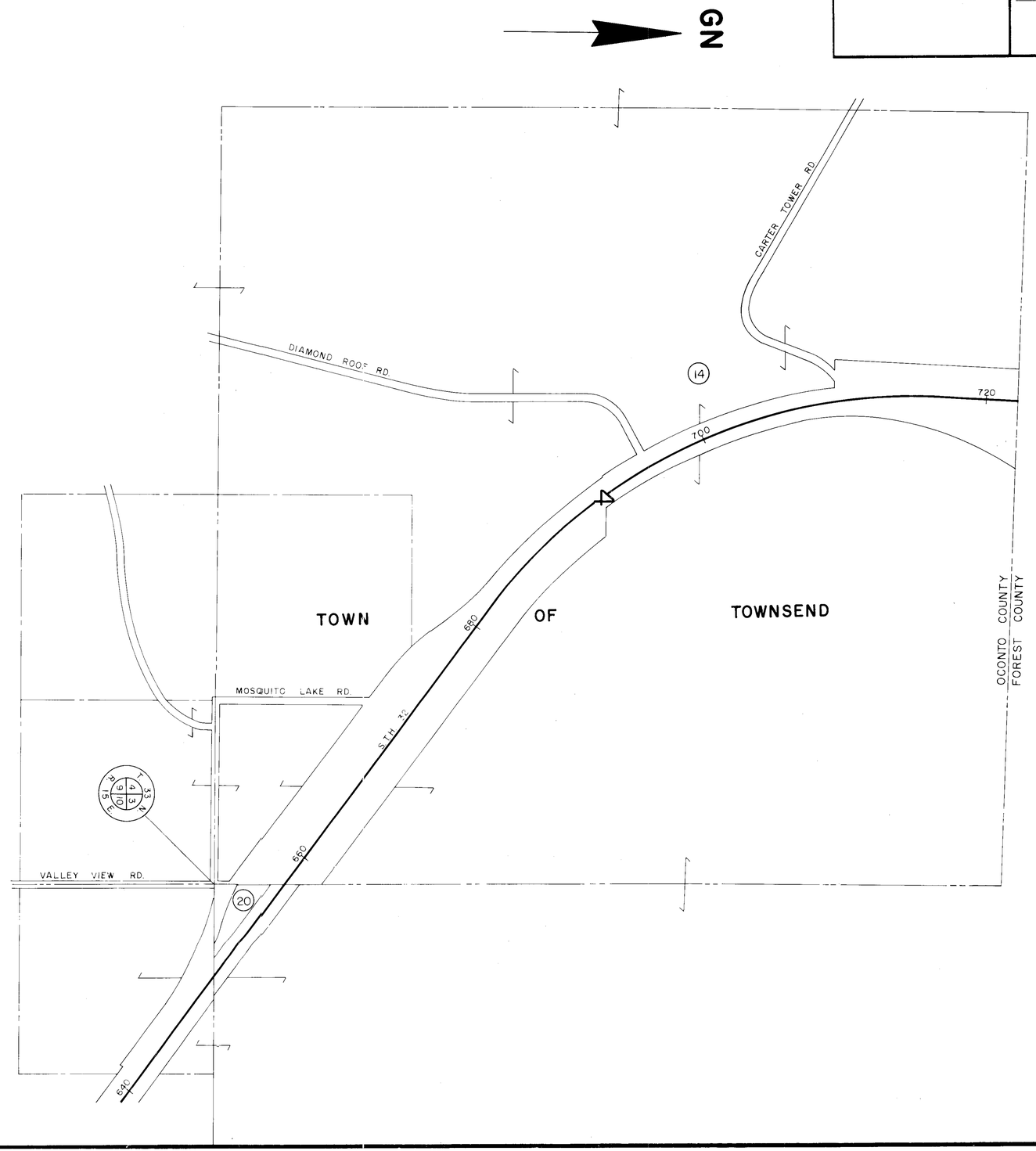

9

Cat. No 2130-0175

54

REVISION DATE	ROUTE	COUNTY	DATE	R/W PROJECT NUMBER	SHEET NUMBER
9-5-85 8-11-86 N.C.	S.T.H. 32	OCONTO	4-18-85	9132 2 21	4.5
	SCALE, FT. 0 200	GRID FACTOR .9999079		FEDERAL PROJECT NUMBER F 042(18)	

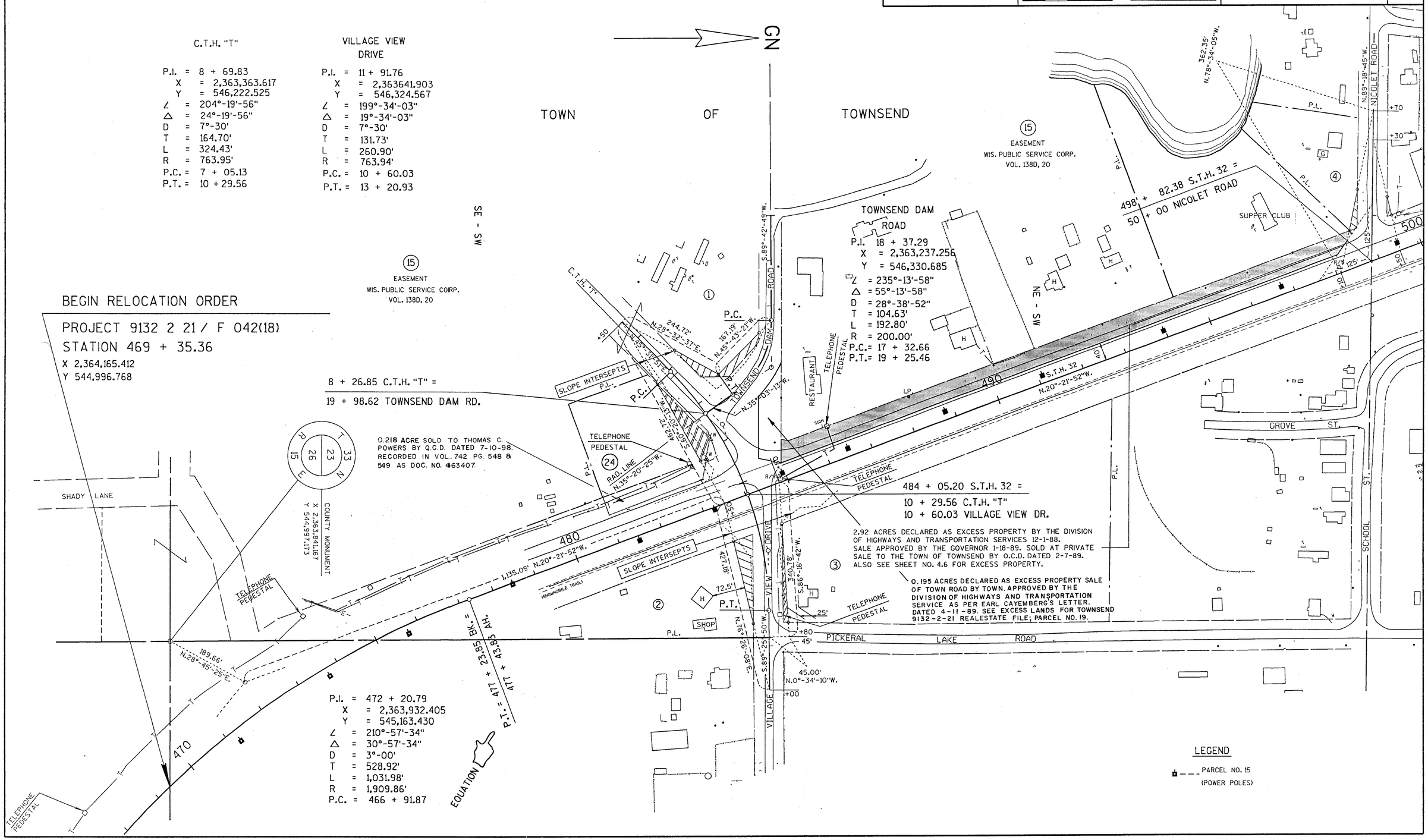

LEVELS ON - 11, 12, 13, 14, 15, 16, 19, 20, 21, 22, 23, 25, 27, 31, 32, 57, 58, 59, 60.

WISDOT/CADDS SHEET 75

ORIGINATOR: FLYNN / DIST. 3 5-10-94 FILE NAME: 913202405 PLOT SCALE: 1"=100' PLOT NAME: 405

54

REVISION DATE	ROUTE	COUNTY	DATE	R/W PROJECT NUMBER	SHEET NUMBER
9-5-85 8-11-86 N.C.	S.T.H. 32	OCONTO	4-18-85	9132 2 21	
	SCALE, FT. 0 200	GRID FACTOR .9999079		FEDERAL PROJECT NUMBER F 042(18)	4.6

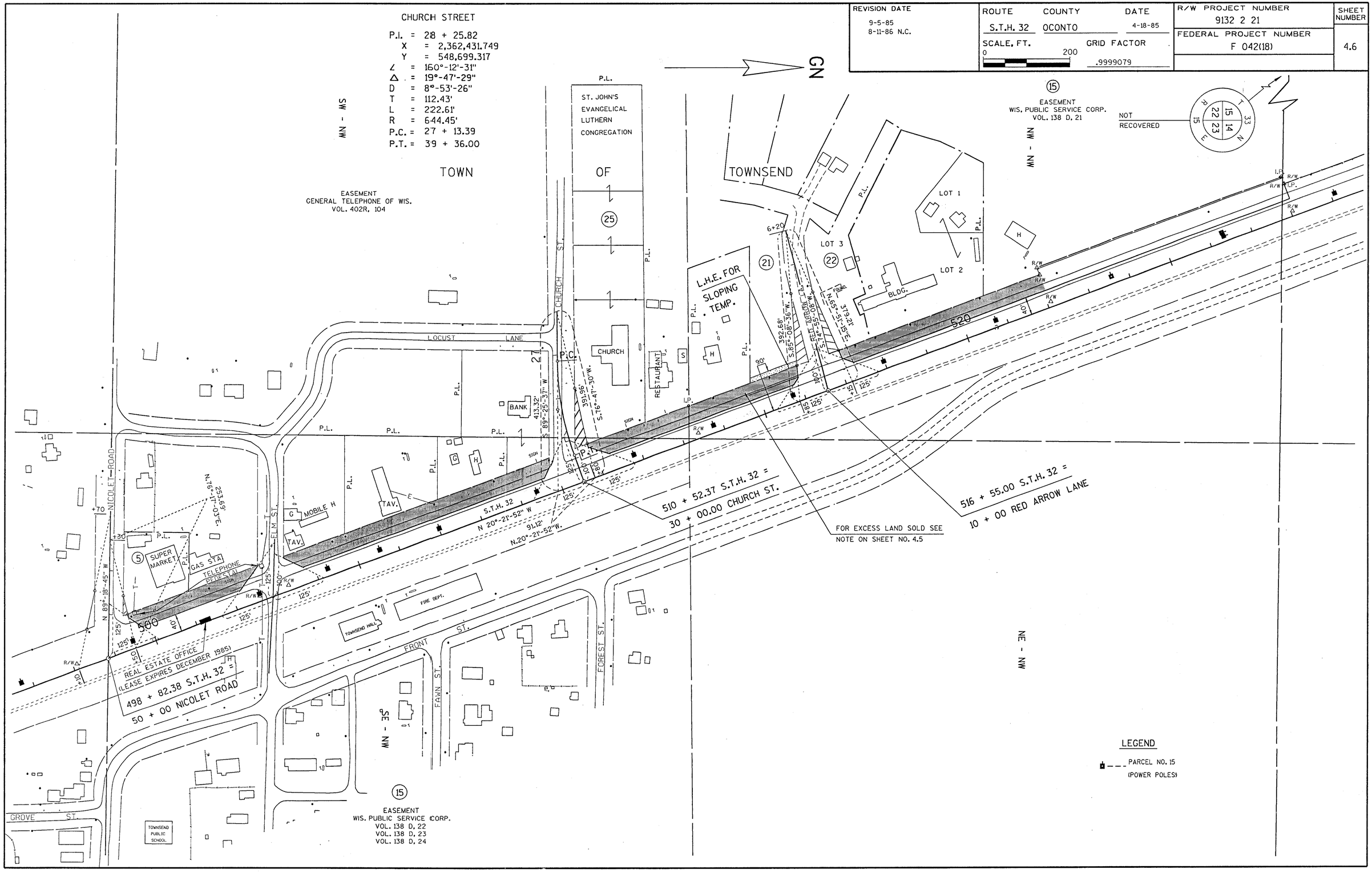

LEVELS ON • 11, 12, 13, 14, 15, 16, 19, 20, 21, 22, 23, 25, 27, 31, 57, 58, 59, 60.

WISDOT/CADDS SHEET 75

ORIGINATOR: FLYNN/DIST. 3 5-10-94 FILE NAME: 913202406 PLOT SCALE: 1"=100' PLOT NAME: D3406

REVISION DATE	ROUTE	COUNTY	DATE	R/W PROJECT NUMBER	SHEET NUMBER
9-5-85	S.T.H. 32	OCONTO	4-18-85	9132 2 21	4.7
8-11-86 N.C.	SCALE, FT 0 200	GRID FACTOR .9999079		FEDERAL PROJECT NUMBER F 042(18)	

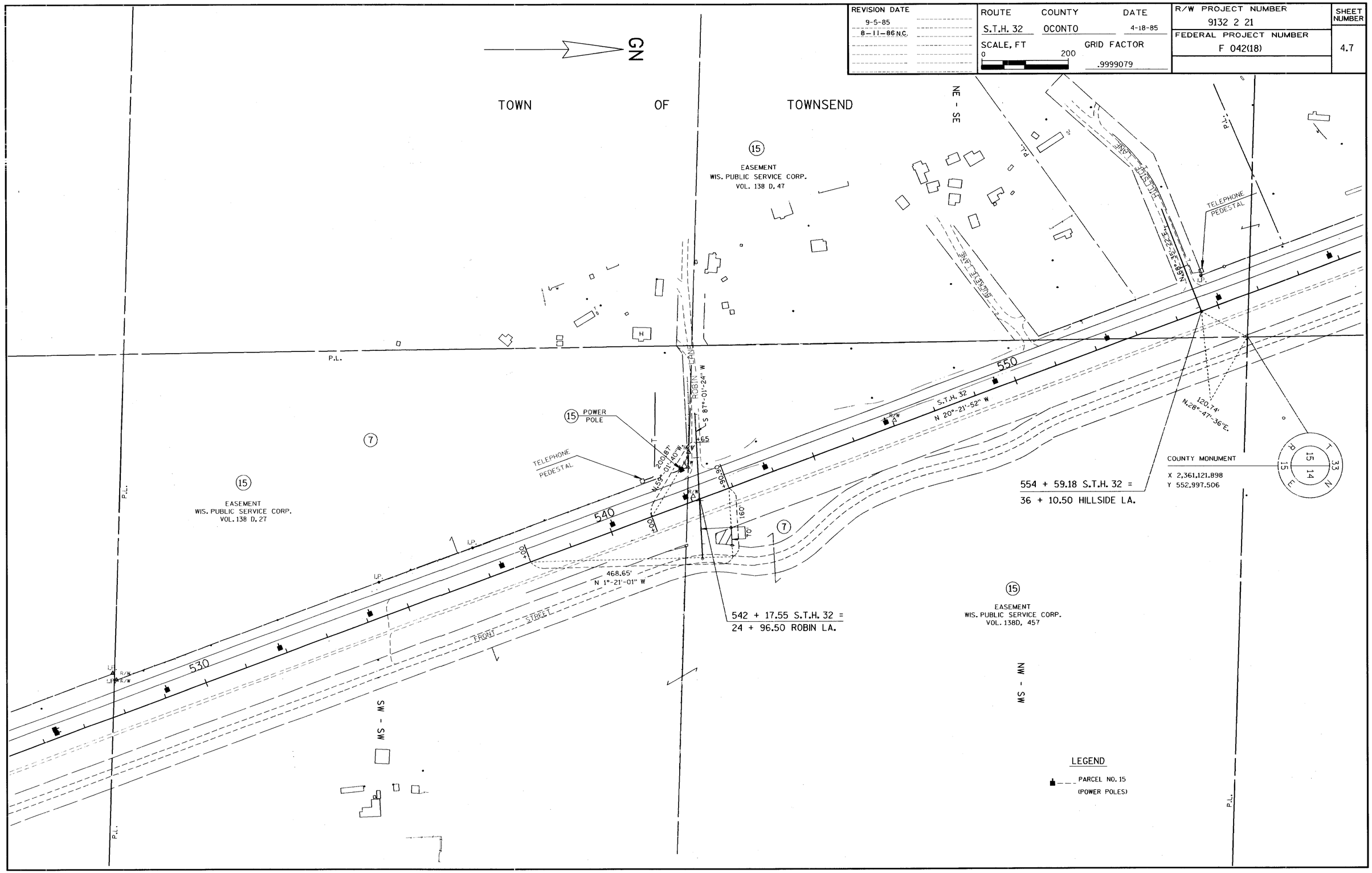

LEVELS ON - 11, 12, 13, 14, 15, 16, 19, 20, 21, 22, 23, 25, 27, 31, 57, 58, 59, 60,

WISDOT/CADDS SHEET 75

ORIGINATOR: FLYNN / DIST. 3 2 (TWO) COPIES PLEASE FILE NAME: 913202407 PLOT SCALE: 1"=100' PLOT NAME: 407

REVISION DATE	ROUTE	COUNTY	DATE	R/W PROJECT NUMBER	SHEET NUMBER
9-5-85 8-11-86	S.T.H. 32	OCONTO	4-18-85	9132 2 21	4.8
	SCALE, FT. 0 — 200	GRID FACTOR .9999079		FEDERAL PROJECT NUMBER F 042(18)	

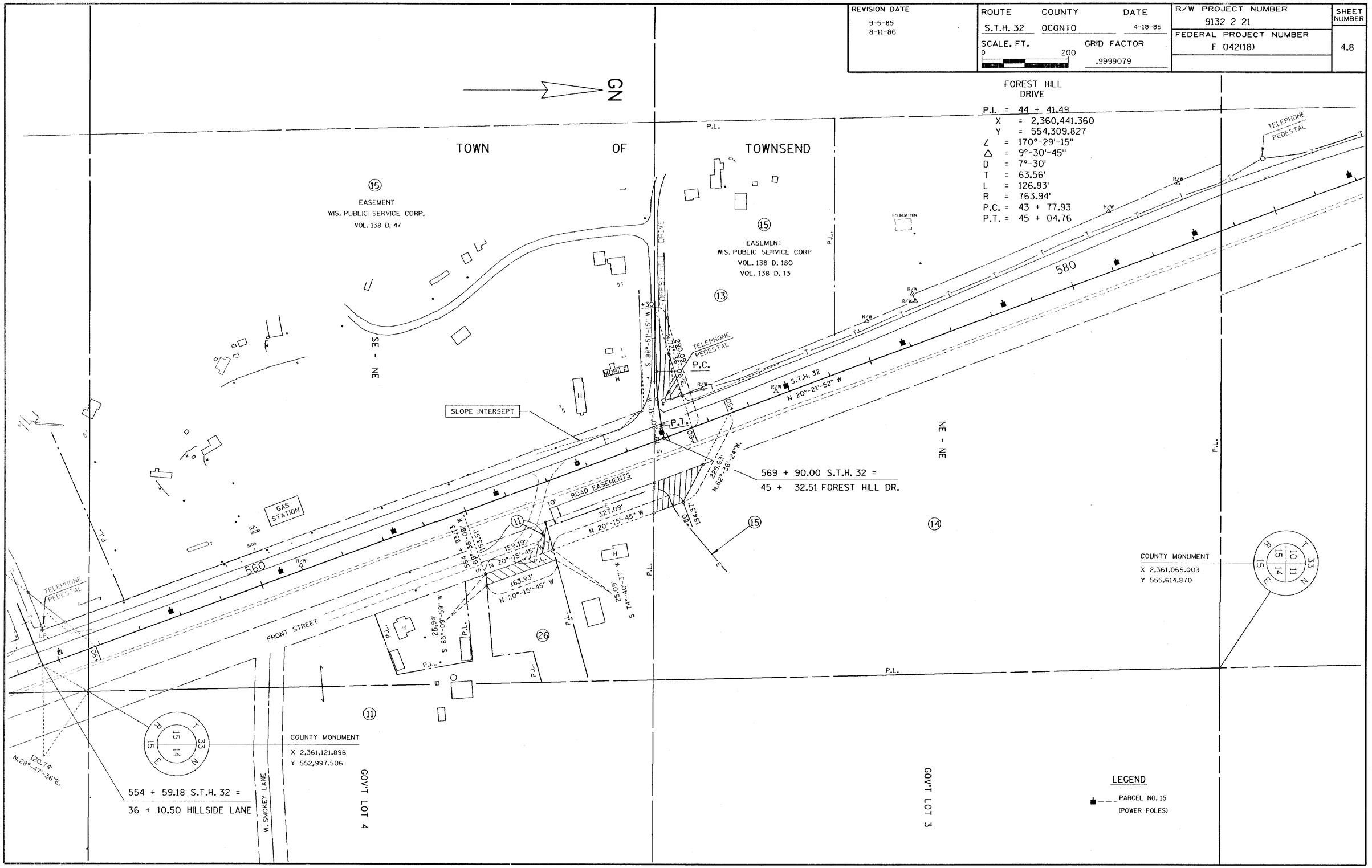

LEVELS ON 11, 12, 13, 14, 15, 16, 19, 20, 21, 22, 23, 25, 27, 31, 57, 58, 59, 60,

WISDOT/CADDS SHEET 75

ORIGINATOR: FLYNN/DIST. 3 8-5-86 FILE NAME: 913202408 PLOT SCALE: 1"=100' PLOT NAME: 408

REVISION DATE	ROUTE	COUNTY	DATE	R/W PROJECT NUMBER	SHEET NUMBER
9-5-85 8-11-86 N.C.	S.T.H. 32	OCONTO	4-18-85	9132 2 21	4.9
	SCALE, FT. 0 200	GRID FACTOR .9999079		FEDERAL PROJECT NUMBER F 042 (18)	

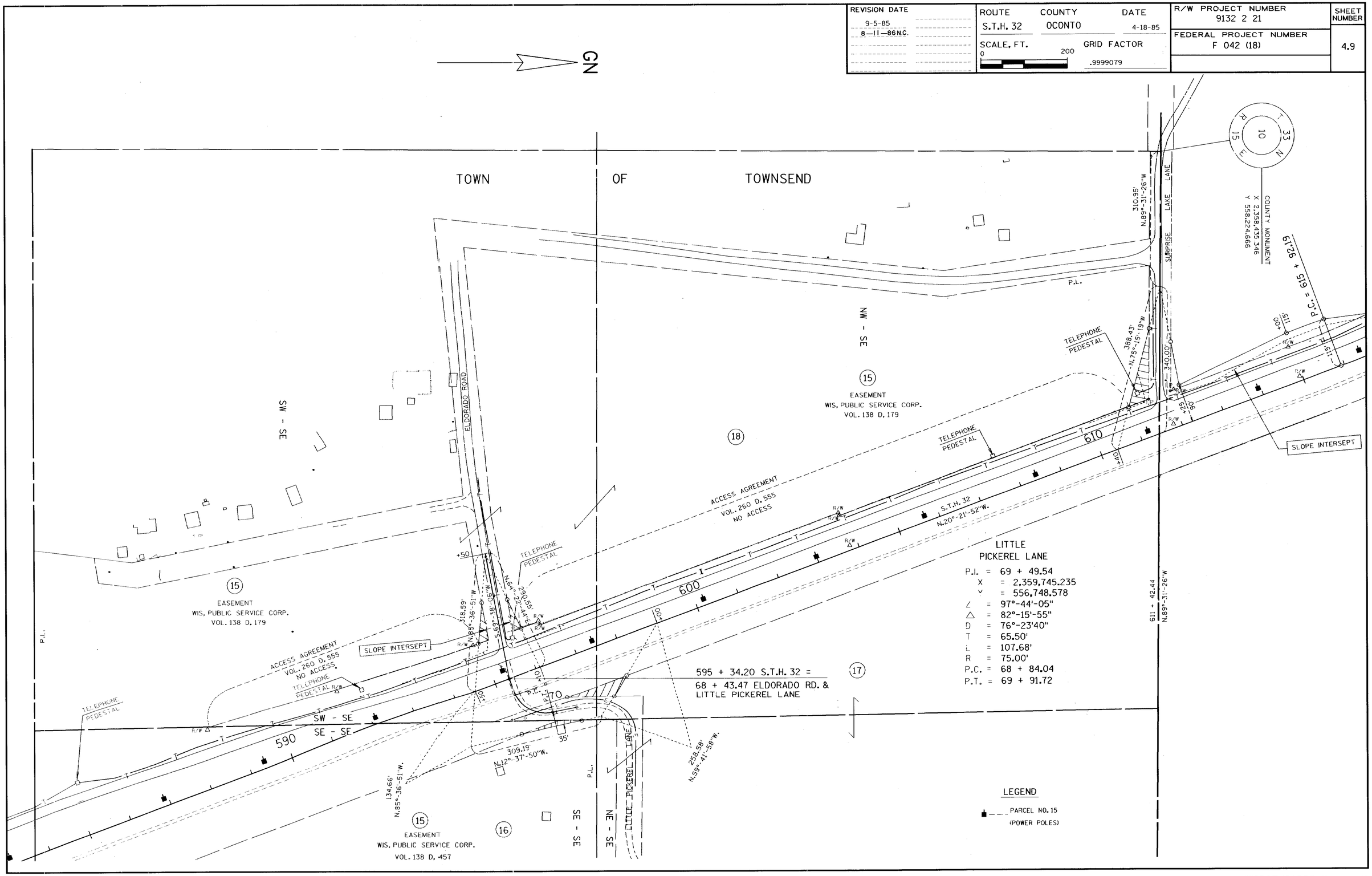

LEVELS ON 11, 12, 13, 14, 15, 16, 19, 20, 21, 22, 23, 25, 27, 31, 57, 58, 59, 60.

WISDOT/CADDS SHEET 75

ORIGINATOR: FLYNN / DIST. 3 2 (TWO) COPIES PLEASE FILE NAME: 913202409 PLOT SCALE: 1"=100' PLOT NAME: 409

REVISION DATE	ROUTE	COUNTY	DATE	R/W PROJECT NUMBER	SHEET NUMBER
9-5-85 8-11-86 N.C.	S.T.H. 32	OCONTO	4-18-85	9132 2 21	4.10
	SCALE, FT. 0 200	GRID FACTOR .9999079		FEDERAL PROJECT NUMBER F 042(18)	

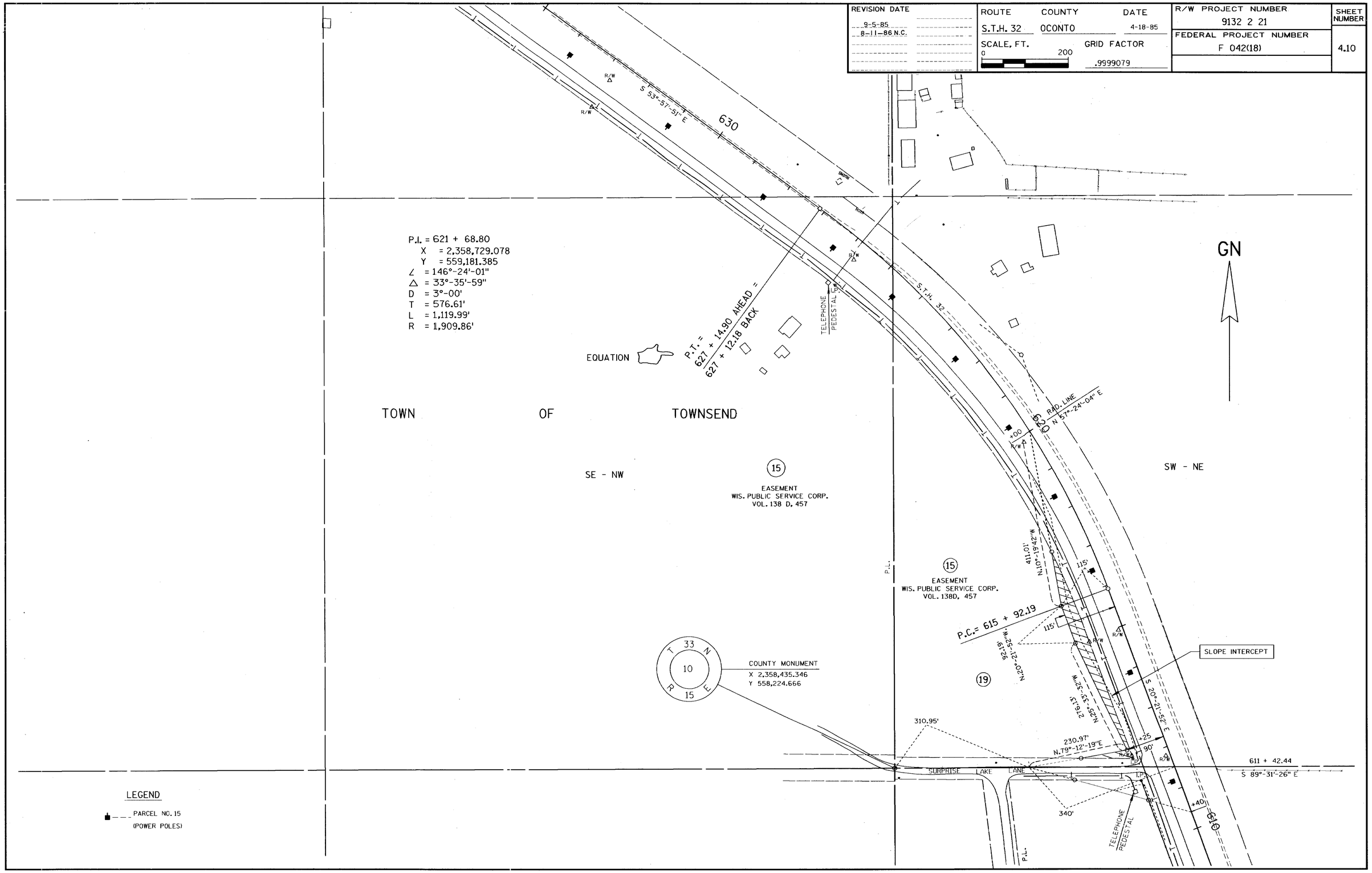

LEVELS ON = 11, 12, 13, 14, 15, 16, 19, 20, 21, 22, 23, 25, 27, 31, 57, 58, 59, 60.

WISDOT/CADDS SHEET 75

ORIGINATOR: FLYNN / DIST. 3 2 (TWO) COPIES PLEASE FILE NAME: 913202410 PLOT SCALE: 1"=100' PLOT NAME: 410

REVISION DATE	ROUTE	COUNTY	DATE	R/W PROJECT NUMBER	SHEET NUMBER
9-5-85	S.T.H. 32	OCONTO	4-18-85	9132 2 21	4.11
8-11-86 N.C.	SCALE, FT. 0 200	GRID FACTOR .9999079		FEDERAL PROJECT NUMBER F 042 (18)	

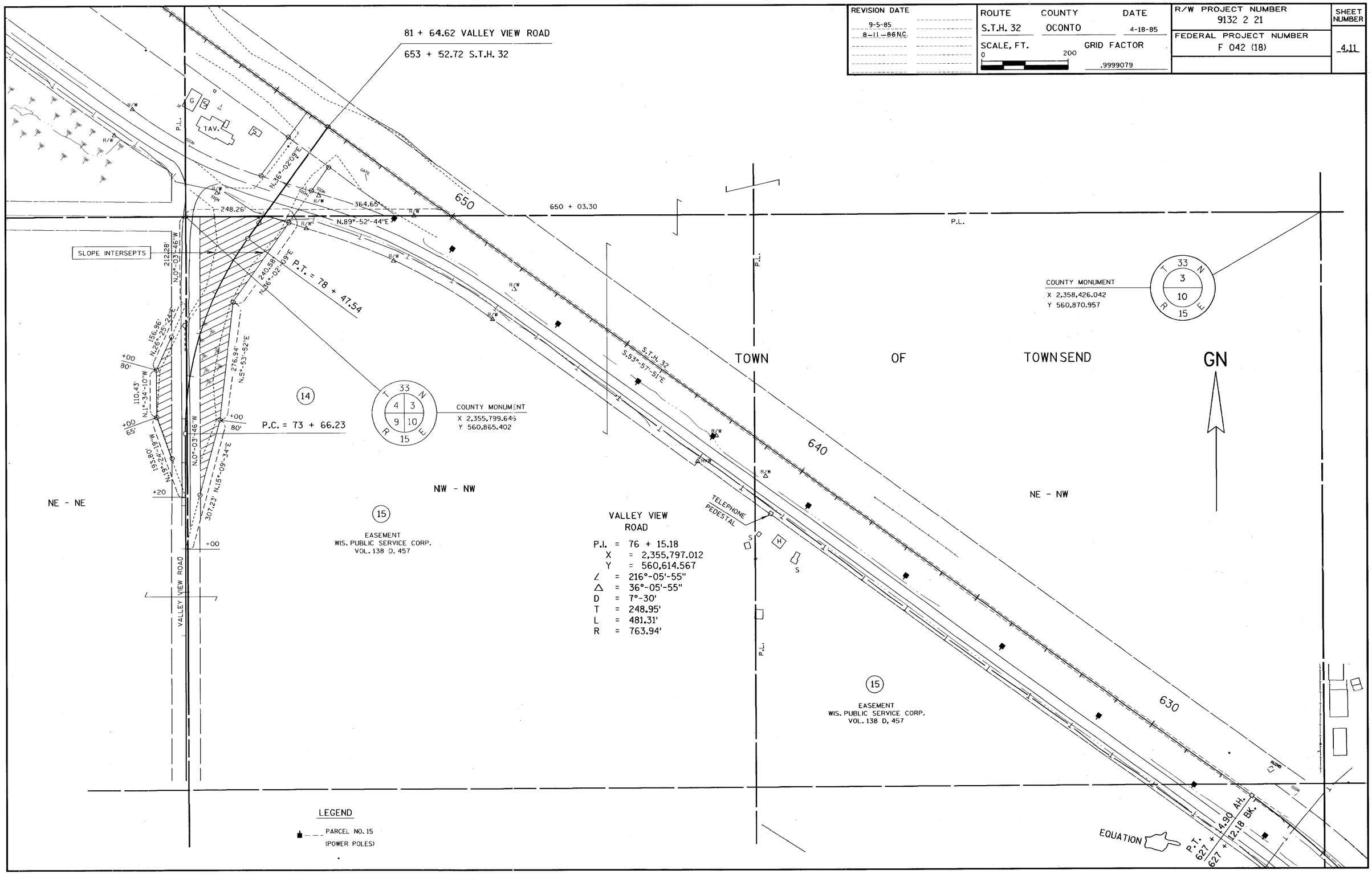

LEVELS ON 11, 12, 13, 14, 15, 16, 19, 20, 21, 22, 23, 25, 27, 31, 57, 58, 59, 60,

WISDOT/CADDS SHEET 75

ORIGINATOR: FLYNN / DIST. 3 2 (TWO) COPIES PLEASE FILE NAME: 913202411 PLOT SCALE: 1"=100' PLOT NAME: 411

REVISION DATE	ROUTE	COUNTY	DATE	R/W PROJECT NUMBER	SHEET NUMBER
9-5-85	S.T.H. 32	OCONTO	4-18-85	9132 2 21	4.12
8-11-86	SCALE, FT. 0 200	GRID FACTOR .9999079		FEDERAL PROJECT NUMBER F 042(18)	

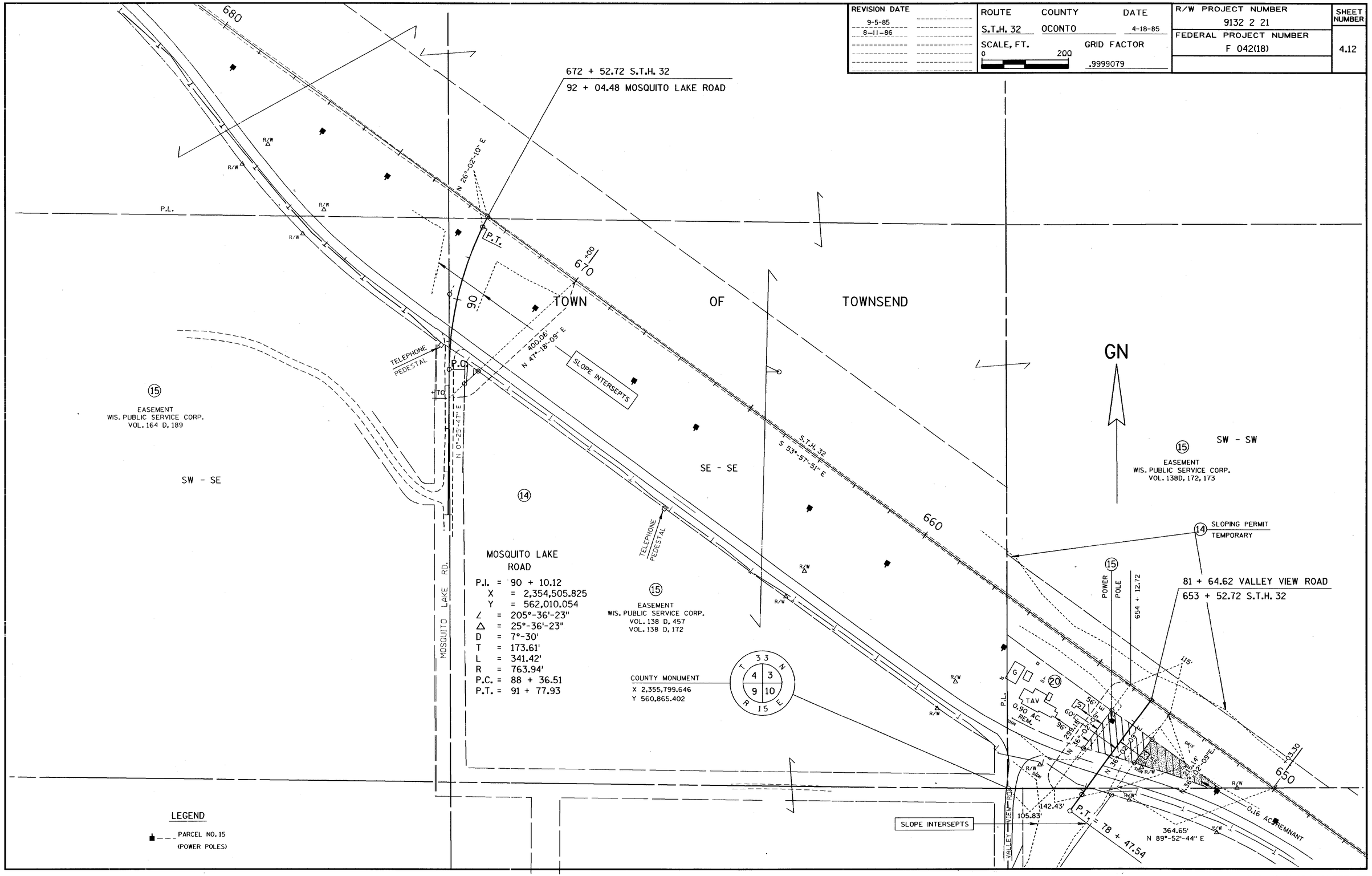

LEVELS ON = 11, 12, 13, 14, 15, 16, 19, 20, 21, 22, 23, 25, 27, 31, 32, 57, 58, 59, 60.

WISDOT/CADDS SHEET 75

ORIGINATOR: FLYNN/DIST. 3 2 (TWO) COPIES PLEASE FILE NAME : 913202412 PLOT SCALE: 1"=100' PLOT NAME: 412

REVISION DATE	ROUTE	COUNTY	DATE	R/W PROJECT NUMBER	SHEET NUMBER
9-5-85 8-11-86 NC.	S.T.H. 32	OCONTO	4-18-85	9132 2 21	4.13
	SCALE, FT. 0 200	GRID FACTOR .9999079		FEDERAL PROJECT NUMBER F 042(18)	

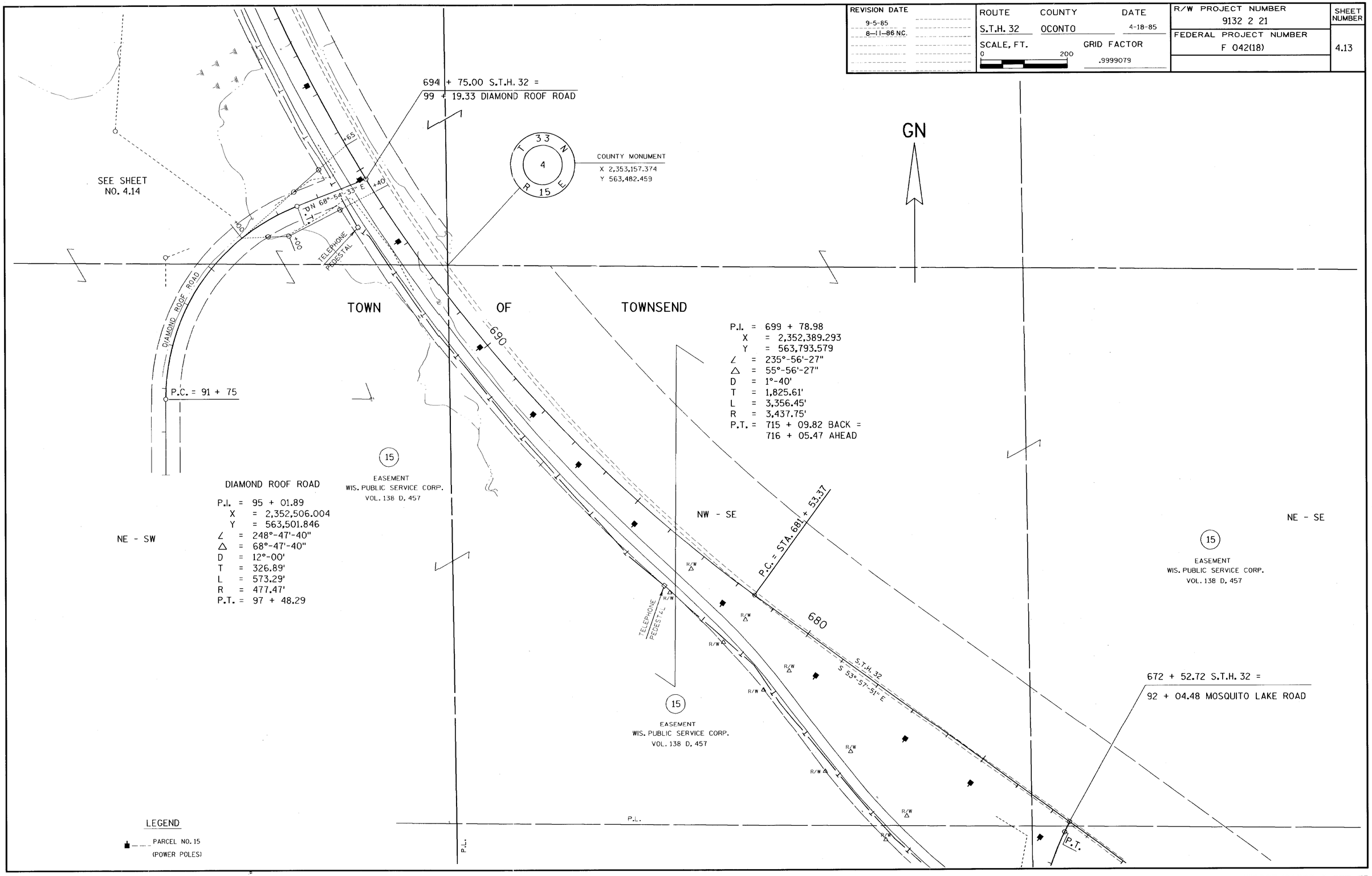

LEVELS ON = 11, 12, 13, 14, 15, 16, 19, 20, 21, 22, 23, 25, 27, 31, 57, 58, 59, 60.

WISDOT/CADDS SHEET 75

ORIGINATOR: FLYNN / DIST. 3 2 (TWO) COPIES PLEASE FILE NAME: 913202413 PLOT SCALE: 1" = 100' PLOT NAME: 413

54

REVISION DATE	ROUTE	COUNTY	DATE	R/W PROJECT NUMBER	SHEET NUMBER
9-5-85 8-11-86NC.	S.T.H. 32	OCONTO	4-18-85	9132 2 21	4.14
	SCALE, FT. 0 200		GRID FACTOR .9999079	FEDERAL PROJECT NUMBER F 042 (18)	

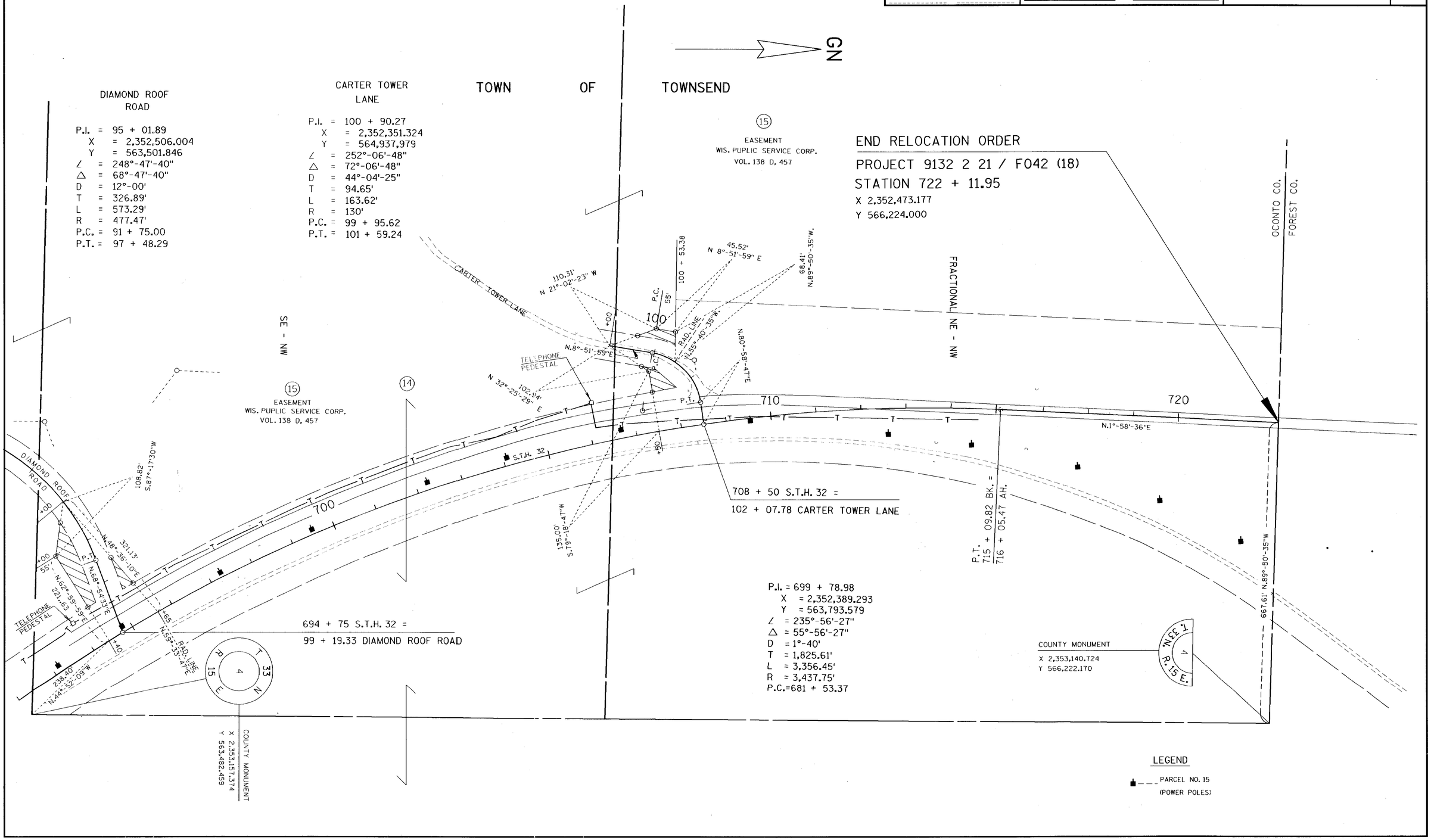

LEVELS ON 11, 12, 13, 14, 15, 16, 19, 20, 21, 22, 23, 25, 27, 31, 57, 58, 59, 60.

WISDOT/CADDS SHEET 75

ORIGINATOR: FLYNN / DIST. 3 2 (TWO) COPIES PLEASE FILE NAME: 913202414 PLOT SCALE: 1"=100' PLOT NAME: 414