CITY OF GILLETT ASSESSOR PLAT NO. 2

All of Clarke's Addition to Gillett, Gillett Homestead, Gillett's Addition to the City of Gillett, and all of the Assessor Plat of the City of Gillett located in the SE 1/4 of the SE 1/4, the NE 1/4 of the SE 1/4, part of the SE 1/4 of the NE 1/4, part of the SW 1/4 of the NE 1/4, part of the NW 1/4 of the SE 1/4, part of the SW 1/4 of the SE 1/4 all in Section 21 and part of the NW 1/4 of the SW 1/4 and part of the SW 1/4 of the SW 1/4 of Section 22, all in Township 28 North, Range 18 East, City of Gillett, Oconto County, Wisconsin

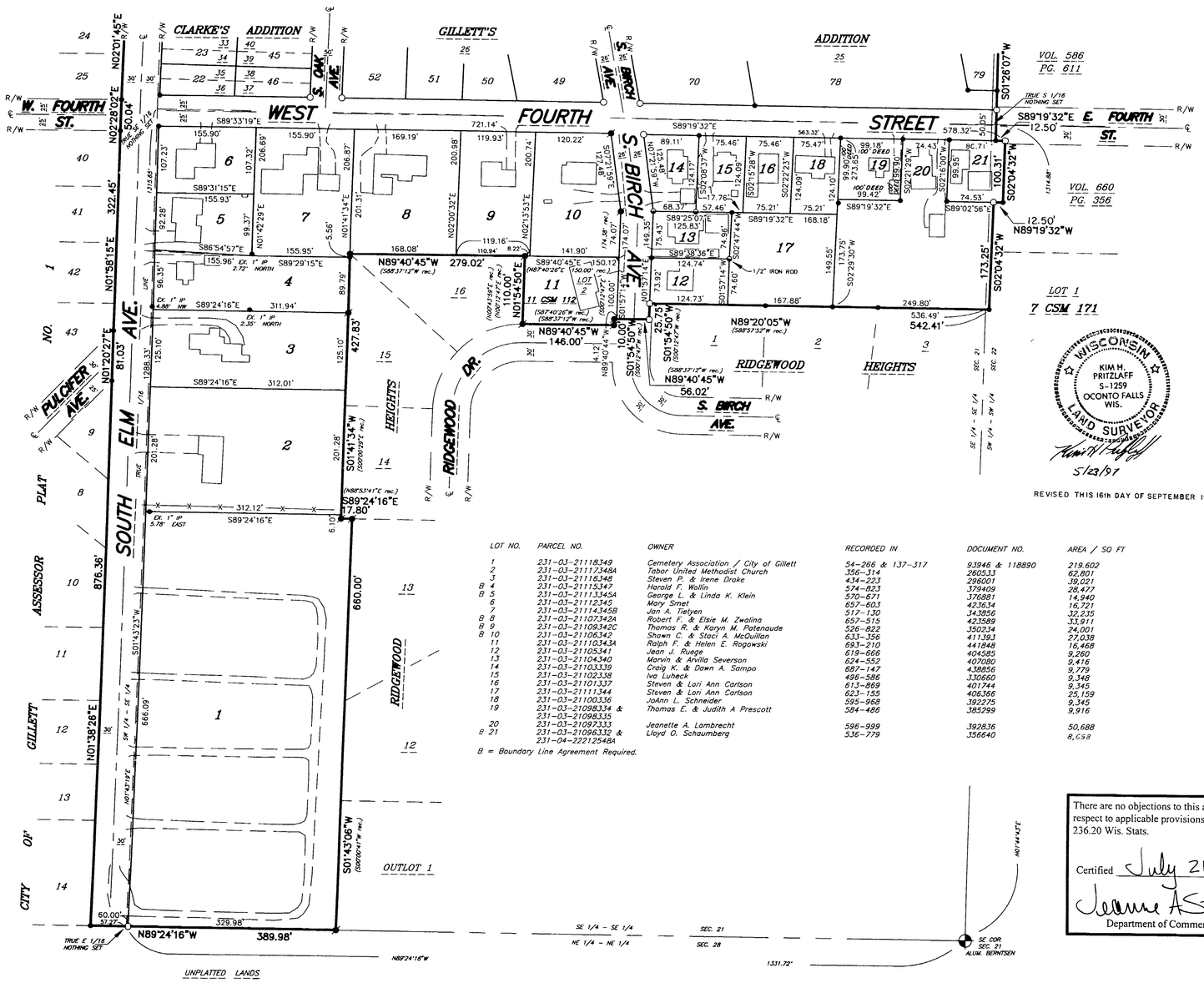

REVISED THIS 16th DAY OF SEPTEMBER 1997

LOT NO.	PARCEL NO.	OWNER	RECORDED IN	DOCUMENT NO.	AREA / SQ FT
1	231-03-21118349	Cemetery Association / City of Gillett	54-266 & 137-317	93946 & 118890	219,602
2	231-03-21117348A	Tabor United Methodist Church	356-314	260533	62,801
3	231-03-21116348	Steven P. & Irene Drake	434-223	296001	39,021
B 4	231-03-21115347	Harold F. Wollin	574-823	379409	28,477
B 5	231-03-21113345A	George L. & Linda K. Klein	570-671	376881	14,940
6	231-03-21112345	Mary Smet	657-603	423634	16,721
7	231-03-21114345B	Jon A. Tietyen	517-130	343856	32,235
B 8	231-03-21107342A	Robert F. & Elsie M. Zwalina	657-515	423589	33,911
B 9	231-03-21109342C	Thomas R. & Karyn M. Patenaude	526-822	350234	24,001
B 10	231-03-21106342	Shawn C. & Staci A. McQuillan	633-356	411393	27,038
11	231-03-21110343A	Ralph F. & Helen E. Rogowski	693-210	441848	16,468
12	231-03-21105341	Jean J. Ruege	619-666	404585	9,260
13	231-03-21104340	Marvin & Arvilla Severson	624-552	407080	9,416
14	231-03-21103339	Craig K. & Dawn A. Sampo	687-147	438856	9,779
15	231-03-21102338	Iva Luheck	496-586	330660	9,348
16	231-03-21101337	Steven & Lori Ann Carlson	613-869	401744	9,345
17	231-03-21111344	Steven & Lori Ann Carlson	623-155	406366	25,159
18	231-03-21100336	JoAnn L. Schneider	595-968	392275	9,345
19	231-03-21098334 & 231-03-21098335	Thomas E. & Judith A Prescott	584-486	385299	9,916
20	231-03-21097333	Jeanette A. Lambrecht	596-999	392836	50,688
B 21	231-03-21096332 & 231-04-22212548A	Lloyd O. Schaumberg	536-779	356640	8,658

B = Boundary Line Agreement Required.

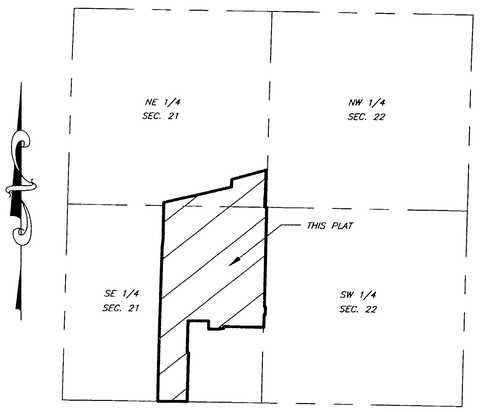

LOCATION SKETCH

NE 1/4 & SE 1/4 OF SEC. 21 & NW 1/4 & SW 1/4 OF SEC. 22, T28N – R18E

SCALE: 1" = 1000'

There are no objections to this assessor's plat with respect to applicable provisions of Secs. 236.15 and 236.20 Wis. Stats.

Certified July 21st, 1997

Department of Commerce

This instrument drafted by:
JoAnne Timper
AARON ASSOCIATES
Oconto Falls, WI

Job No. J95-1907B
Dwg. No. 1907B1

CITY OF GILLETT ASSESSOR PLAT NO. 2

CITY OF GILLETT OCONTO COUNTY WISCONSIN

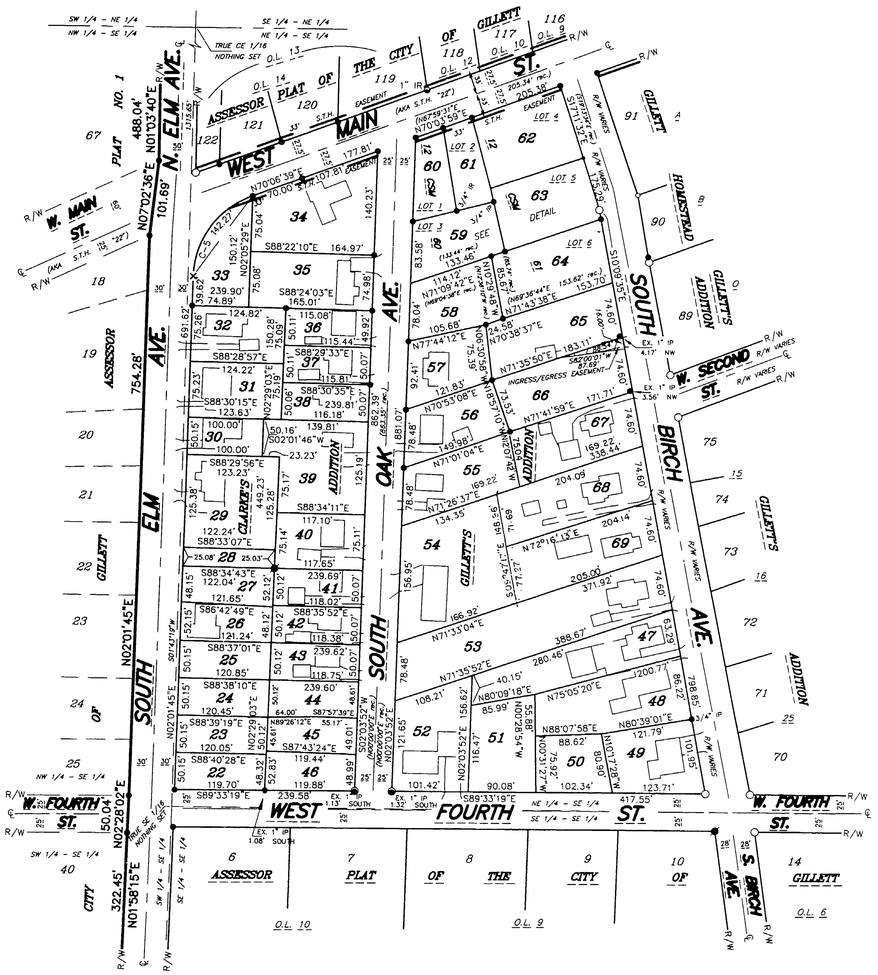

LOT	CURVE	RADIUS	LENGTH	TANGENT BEARING	CHORD	BEARING	DELTA
33	C-5	119.71'	142.27'	(IN)N02°01'46"E – (OUT)N70°07'33"E	134.04'	S36°04'39.5"W	68°05'47"

GRAPHIC SCALE
1 inch = 100 ft.

- EXISTING OCONTO COUNTY MONUMENT AS SHOWN
- EXISTING 2" IRON PIPE EXCEPT AS NOTED
- EXISTING 1" IRON PIPE EXCEPT AS NOTED
- EXISTING 1" IRON ROD EXCEPT AS NOTED
- CUT CROSS IN CONC.
- SET 2"x 30" IRON PIPE min. wt. 3.65 lbs./lin. ft. SET 1"x 24" IRON PIPE weighing 1.68 lbs./lin. ft. AT ALL OTHER LOT CORNERS
- EXISTING BUILDING

LOT NO.	PARCEL NO.	OWNER	RECORDED IN	DOCUMENT NO.	AREA / SQ. FT.
22	231-03-21015246	Robert A. III & Karen L. Young	618-891	404240	5,900
23	231-03-21014244	Sebastian C. Serio	658-693	424166	6,027
24	231-03-21013242	Glenroy H. & Agatha Mae Tietyen	318-414	246756	6,047
25	231-03-21012240	Sherry Christensen	609-959	399724	6,067
B 26	231-03-21011238	Dale M. & Ethel L. Mikkelson	611-439	400452	6,088
B 27	231-03-21010236	Randy M., Ricky T. & Timmy M. Soper	542-39	360071	6,108
28	231-03-21009234	Roger B. & Shirley M. Wozniak	411-547	283494	3,062
29	231-03-21007233A	William & Betty Porath	252-527,	226232,	15,381
	231-03-21008233C		323-293	248493	
30	231-03-21006230B	Lloyd J. & Alma E. Ollman	323-526	248643	5,015
31	231-03-21004228	Mary K. Schuettpelz & Joan C. Timm	619-29	404308	9,319
32	231-03-21002224,	Glenn V. Rosenlund	683-252	436950	9,360
	231-03-21003225				
33	231-01-21261220,	City of Gillett	106-243	13107	8,975
	231-02-21001221,				
	231-03-21001222				
34	231-01-21260219,	Melvin & Sharon Raatz	559-309	370136	17,750
	231-01-21254213,				
35	231-01-21259217A,	Archie & Marilyn Kunkel	221-473	209294	12,378
	231-01-21260213A		536-563		
36	231-03-21027272	Clara L. Druckrey	575-99	379552	5,764
37	231-03-21026270	Gloria Kruse	642-663	415903	5,791
38	231-01-21025268	Jonathan D. Egge	638-826	414051	5,807
39	231-03-21005230A,	Paul & Marie Brandemuehl	175-634		15,785
	231-03-21024266,				
	231-03-21023264		258-567		
40	231-03-21022261	Harry J. Munro	323-294	248494	8,817
41	231-03-21021258	Victoria Schmidt	411-728		5,902
42	231-03-21020256	Gary T. & Vicky L. Pemrich	535-351	355712	5,920
43	231-03-21019254	Edwin & Lucille Weier	254-331		5,938
B 44	231-03-21018252	Thomas J. & Patricia L. Konczal	662-88	426007	5,790
B 45	231-03-21017250	Irving E. & Martha Rodefer	517-245	343936	5,722
B 46	231-03-21016248	Sylvia Trieber	626-29	407801	6,090
B 47	231-03-21072316C	Cora M. Rotter	469-973	314605	15,090
B 48	231-03-21075316F	Gloria A Schmidt	609-38	399250	15,165
B 49	231-03-21069316	James E. & Elizabeth Krueger	595-506	391987	11,124
B 50	231-03-21074316E	Robert L. & Kathleen A. Krueger	487-556	325499	7,430
B 51	231-03-21070316A	James E. Krueger	380-35	269574	10,835
B 52	231-03-21073316D	Rueben & Bernice Grueb	426-158	291603	14,106
53	231-03-21076317	Dorothy Quandt	524-947	348927	28,017
B 54	231-03-21077318,	Merle & Fairy Fullerton	561-432	371415	22,110
	231-03-21079319				
B 55	231-03-21082321	Agnes M. Wolfe	529-649	352148	11,802
56	231-03-21084323A	Emma Gschwendner	422-784	289808	9,972
57	231-03-21086324,	Heather J. Fifield	576-689	390529	9,215
	231-03-21087324A				
58	231-03-21089326	Ronny E. V. Rasmussen	643-167	416174	9,884
59	231-03-21092328	Thomas H. & Kaye E. Lietz	590-437	388939	9,044
60	231-03-21091327B	Jeffrey C. & Brenda L. Koske	691-576	441034	5,403
61	231-03-21090327A	Marie V. Wussow	564-113	372949	5,332
62	231-03-21094330	Kevin Renel	551-828	366139	12,791
63	231-03-21093329	Gordon A. Jones	517-318	343989	11,473
64	231-03-21088325	Stuart W. & Lynette M. Jaeger	669-177	429797	13,174
65	231-03-21085323	Evelyn Cox	499-942		13,370
66	231-03-21083322	Victor E. & Lydia Gehm	242-337	222150	13,072
B 67	231-03-21081320	Jane E. Frederick	564-546	373203	12,649
B 68	231-03-21080319A	Diane Jeske & Brian A. Jeske	622-720	406121	14,704
B 69	231-03-21078318A	Angela F. (Runge) Rickaby	345-279	256209	15,377

B = Boundary Line Agreement Required.

KIM H. PRITZLAFF
S-1259
OCONTO FALLS
WIS.
WISCONSIN
REGISTERED LAND SURVEYOR

REVISED THIS 16th DAY OF SEPTEMBER 1997.

There are no objections to this assessor's plat with respect to applicable provisions of Secs. 236.15 and 236.20 Wis. Stats.

Certified July 21st, 1997

Department of Commerce

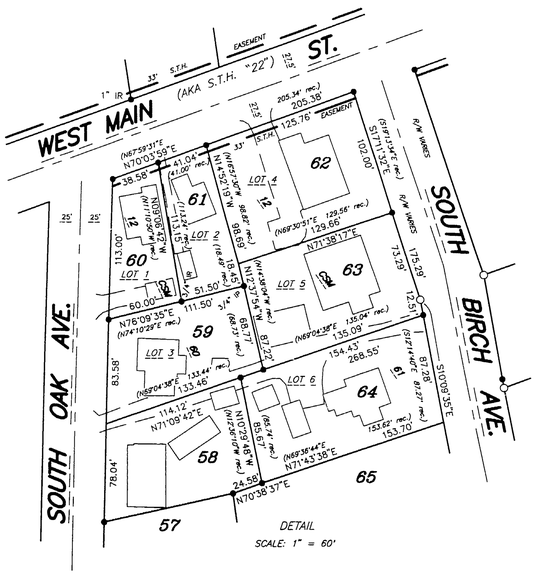

This instrument drafted by:
JoAnne Timper
AARON ASSOCIATES Job No. J951907B
Oconto Falls, WI Dwg. No. 1907B2

A-337

CITY OF GILLETT ASSESSOR PLAT NO. 2

City of Gillett Oconto County Wisconsin

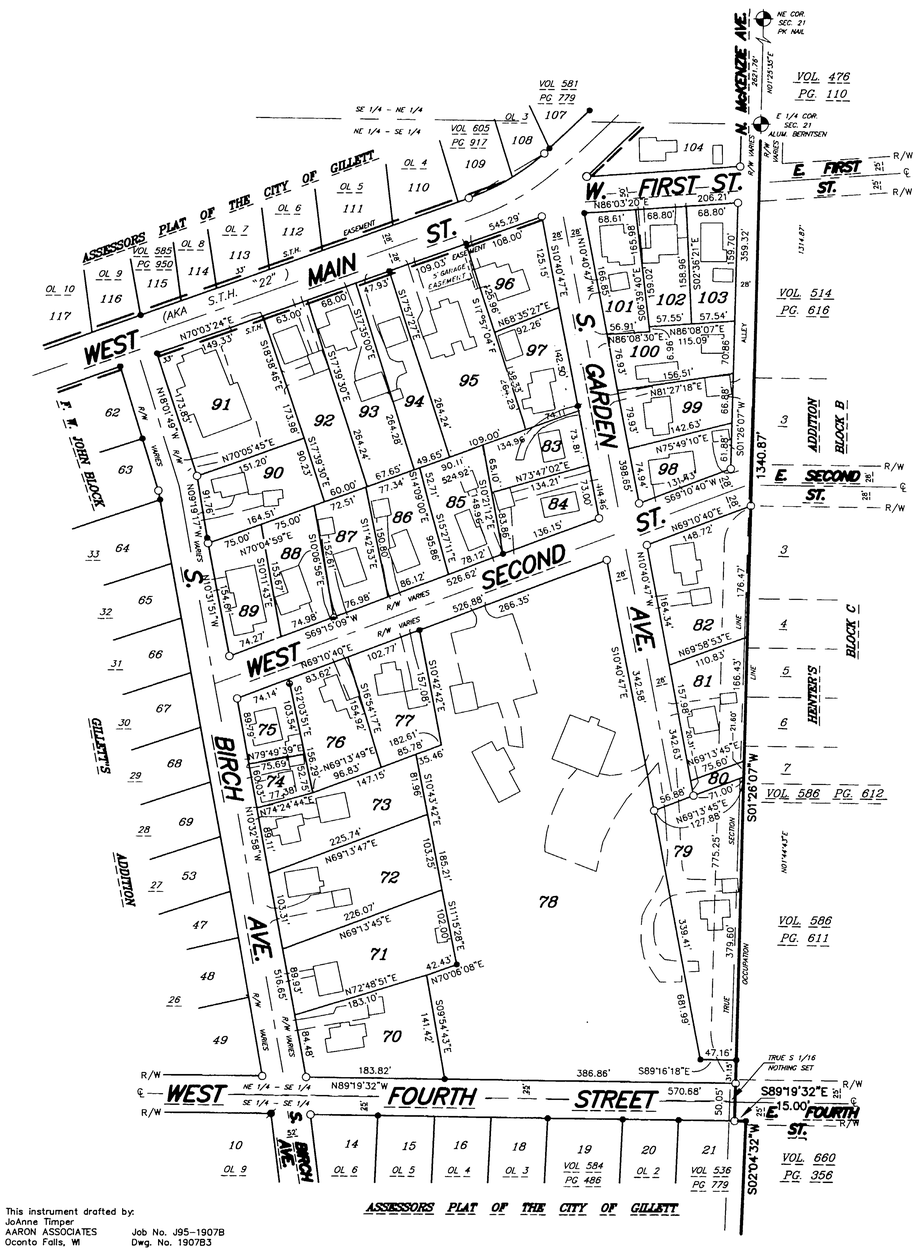

LOT NO.	PARCEL NO.	OWNER	RECORDED IN	DOCUMENT NO.	AREA / SQ FT
70	21066312	Jay L. & Rachel L. Weckler	517–383	344031	20,459
71	21067313	Robert R. & Barbara L. Hruska	563–398	372629	21,615
72	21061304	Robert R. & Dorothy Luedeman	339–3	254081	22,968
73	21060303	George & Jane Hendricks	466–133	312409	18,482
74	21059302	Barbara Henkel	644–861, 862	417022	4,309
75	21058301	Thomas J. & Jacqueline A. Keiler	646–403	417808	7,191
76	21056299, 21057300	Joanne M. Abbs	590–808	389168	13,942
77	21055298	Emil Kohn			14,576
78	21054296, 21062305A,	St. John Catholic Church	461–237,	309723,	197,272
79	210532950, 210512950,		217–237	206279	
	21068315				
	231–01–21226190A				
	21065310	Sandra LaRock	387–513	272820	30,317
80	210643098	Quade Trust/Robert S & Kathleen H Quade	639–975	414592	1,466
81	21063308, 21064309A	Robert M. Haines	592–1, 554–792	389878, 368111	14,463
82	21049293	Marie Hertwig	573–801, 573–802, 300–151	378787,	21,130
83	21036280	Donald L. & Felecia Kroll	405–196	280391	9,262
84	21037281	Catherine Sorenson	309–344	243900	10,491
B 85	21038282	Ann M. Horick	524–206, 207	348435	12,448
B 86	21039283	Richard W. & Helene C. Runge	666–22	428051	12,078
B 87	21040284	Owen D. & Jean E. Vanden Heuvel	475–456	318093	11,184
88	21041285	Rodger Sr. & Mary K. Francois	498–398	331790	11,130
89	21042286	Marvin E. & Carla E. Rank	502–687	334405	11,331
B 90	21029274	Mary D. Pederson	536–676	356571	14,235
B 91	21028273	Methodist Church	23–555		26,128
B 92	21030275	Robert L. & Mae Joann Hicks	486–911	325149	19,182
93	21031276	Blake G. & Linda M. Seitz	656–460	423039	17,909
94	21032277A	Michael J. Jr. & Bonnie J. Baumgardt	611–471	400469	12,885
95	210332778	Michael N. & Jane A. Smith Buholz	655–462	422509	28,792
96	21034278	Stewart A. & Judy K. Hertwig	636–549	412931	12,470
97	21035279	Everett & Joan Carlson	248–192, 649–357	225079, 419327	11,581
98	21048292	Bruce Mackthur	581–457	383470	9,098
99	21047291	Allen & Lois Neuman	631–658	410641	10,844
100	21046290	Bernard J. & Laura C. Penkivich	434–546, 494–622	208218, 330024	12,251
101	21043287	William W. Meyer	475–773	318262	10,402
102	21044288	James N. & Janet M. Peterson	528–136	351109	10,037
103	21045289	Agnes I. Miller	498–927	332122	10,042

B = Boundary Line Agreement Required.
All Parcel Numbers Prefixed by 231–03– (except as noted).

WISCONSIN
KIM H. PRITZLAFF
S-1259
OCONTO FALLS, WIS.
SURVEYOR

5/23/97

REVISED THIS 16th DAY OF SEPTEMBER 1997.

BEARINGS BASED ON OCONTO COUNTY COORDINATE SYSTEM, NAD 1983 (1991)

0 50 100 200
GRAPHIC SCALE
1 inch = 100 ft.

- EXISTING OCONTO COUNTY MONUMENT AS SHOWN
- EXISTING 2" IRON PIPE
- EXISTING 1" IRON PIPE EXCEPT AS NOTED
- EXISTING 1" IRON ROD EXCEPT AS NOTED
- SET 2"x 30" IRON PIPE weighing 3.65 lbs./lin. ft.
  SET 1"x 24" IRON PIPE weighing 1.68 lbs./lin. ft. AT ALL OTHER LOT CORNERS
- EXISTING BUILDING

There are no objections to this assessor's plat with respect to applicable provisions of Secs. 236.15 and 236.20 Wis. Stats.

Certified July 21ST, 1997

Department of Commerce

This instrument drafted by:
JoAnne Timper
AARON ASSOCIATES
Oconto Falls, WI

Job No. J95–1907B
Dwg. No. 1907B3

ASSESSORS PLAT OF THE CITY OF GILLETT

CITY OF GILLETT ASSESSOR PLAT NO. 2

City of Gillett — Oconto County — Wisconsin

LOT	CURVE	RADIUS	LENGTH	TANGENT BEARING	CHORD	BEARING	DELTA
106	C-1	6521.43'	17.45'	(IN)N77°02'28"E – (OUT)N76°53'16"E	17.45'	N76°57'52"E	00°09'12"
106	C-2	6421.43'	548.07'	(IN)N76°39'30"E – (OUT)N71°46'05"E	547.90'	N74°12'47.5"E	04°53'25"
106	C-3	6421.43'	478.37'		478.26'	N74°31'27"E	04°16'06"
ROAD	C-4	6421.43'	69.70'		69.70'	N72°04'44.5"E	00°37'19"
ROAD	C-6	314.23'	118.57'	(IN)N69°56'21"E – (OUT)N48°19'07"E	117.87'	N59°07'44"E	21°37'14"
108	C-7	314.23'	53.55'		53.49'	N53°12'04"E	09°45'54"
109	C-8	314.23'	65.02'		64.90'	N64°00'41"E	11°51'20"

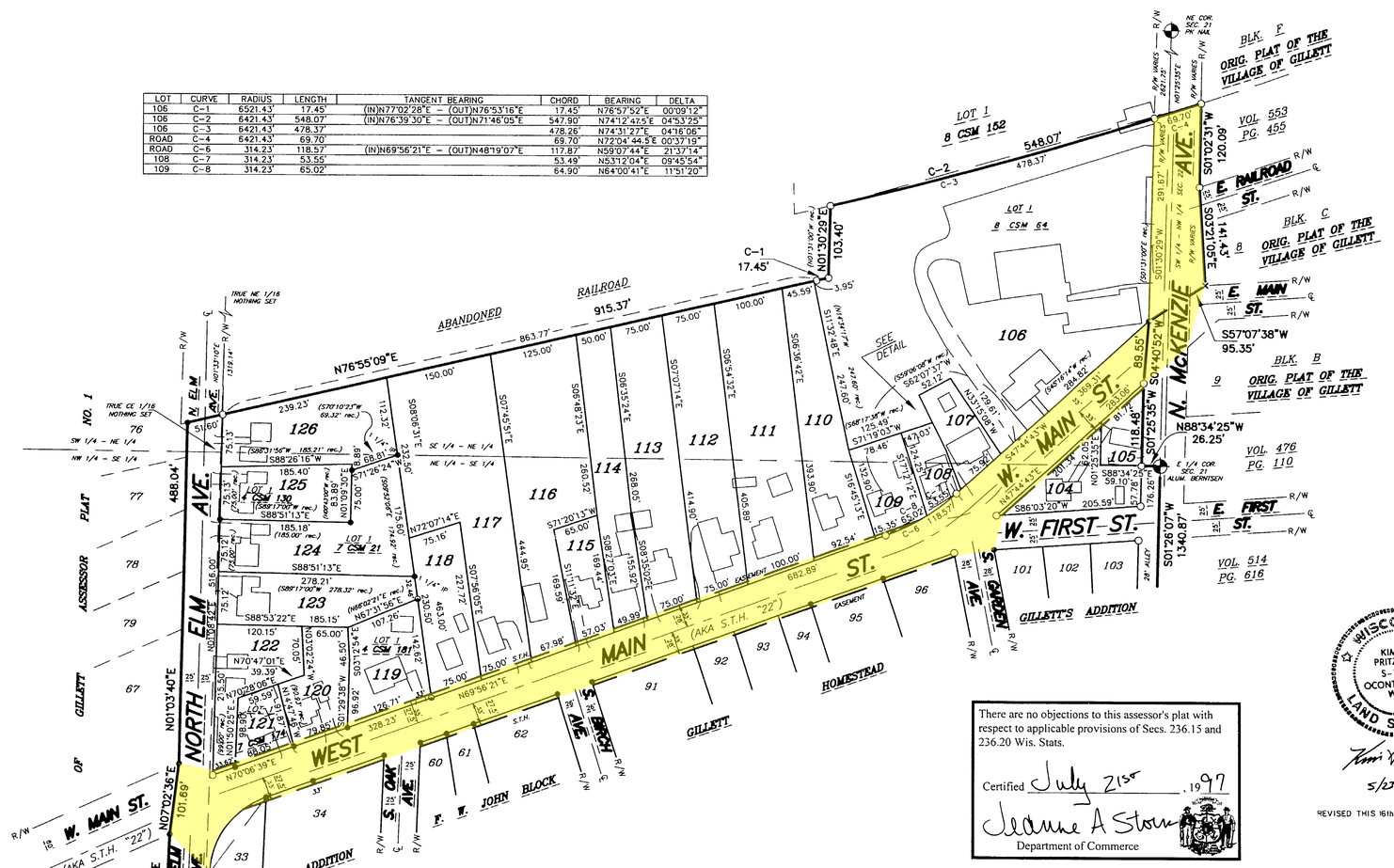

There are no objections to this assessor's plat with respect to applicable provisions of Secs. 236.15 and 236.20 Wis. Stats.

Certified July 21st, 1997

JoAnne A Storm

Department of Commerce

WISCONSIN KIM H. PRITZLAFF S-1259 OCONTO FALLS WIS. LAND SURVEYOR

5/23/97

REVISED THIS 16th DAY OF SEPTEMBER 1997

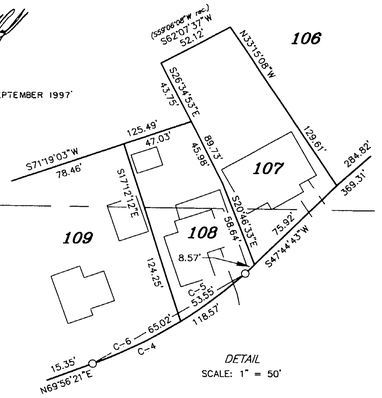

LOT NO.	PARCEL NO.	OWNER	RECORDED IN	DOCUMENT NO.	AREA/SQ FT
104	21224189	Dale & Anita Noack	509–723	338664	12,710
105	21225189A	Gillett Area Ambulance Service, Inc.	509–252	338735	5,339
B 106	21227190A1, 21228190A	St. Johns Evangelical Lutheran Church	167–580, 231–173, 340–461, 511–429	171841, 254751, 83388	158,876
B 107	212291908	Robert Kroening	581–779	383681	8,447
B 108	21230190C, 21231191, 21232192	Bret H. & Lori A. Jossie	639–103	414192	6,261
109	21233193	Steven M. & Laura M. Belongia	605–917	397761	10,273
110	21234194	Richard J. & Laura Krueger	428–561	292806	24,898
111	21235195	Gary & Mona Gresenz	545–312	362170	39,332
112	21236196	Ricky E. & Laura A. Beyer	549–419	364692	30,296
113	21237197	Nanette Mohr	542–945	360662	31,707
114	21238198	Kevin & Debbie Rudie	559–627	370328	20,938
115	21239199	Bruce MacArthur	585–950	386223	10,197
116	21240200	Michael C. & Barbara A. Kleiber	658–679	424158	43,083
117	21241201, 21242202	Ward & Joanne Abbs	583–171	384499	50,317
118	21243203	Tim M. & Katherine E. Soper	494–877	330197	16,886
119	21250210	Pernrich Family Trust	543–973	361349	15,766
120	21253212	Gary L. Strohm	652–277	420818	12,288
121	21252211	Keith A. & Susan L. Johnson	583–45	384421	6,773
122	21248208, 21249209	Raymond J. & Cheryl A. Lambrecht	651–378	420386	14,656
123	21247207	Robert L. & Dorothy D. McDowell	248–368	225386	19,074
124	212512 10A, 21246206	Alan C. & Claudia L. Krans	573–387	378521	26,834
125	21245205	Verna Ratz	579–201	382105	14,724
126	21244204	Keith A. & Dorene L. Schindel	559–955	370527	24,102

B = Boundary Line Agreement Required.
All Parcel Numbers prefixed by 231–01–

This instrument drafted by:
JoAnne Timper
AARON ASSOCIATES — Job No. J95–1907B
Oconto Falls, WI — Dwg. No. 1907B4

CITY OF GILLETT ASSESSOR PLAT NO. 2

CITY OF GILLETT OCONTO COUNTY WISCONSIN

LEGAL DESCRIPTION

All of Clarke's Addition to Gillett, Gillett Homestead, Gillett's Addition to the City of Gillett, and all of the Assessor's Plat of the City of Gillett located in the Southeast quarter of the Southeast quarter, The Northeast quarter of the Southeast quarter, Part of the Southeast quarter of the Northeast quarter, Part of the Southwest quarter of the Northeast quarter, Part of the Northwest quarter of the Southeast quarter, Part of the Southwest quarter of the Southeast quarter, all in Section 21 and Part of the Northwest quarter of the Southwest quarter and Part of the Southwest quarter of the Southwest quarter of Section 22 all in Township 28 North, Range 18 East, City of Gillett, Oconto County, Wisconsin, described as follows:

COMMENCING at the East quarter corner of said Section 21;

THENCE South 01 degree 26 minutes 07 seconds West for a distance of 1340.87 feet;
THENCE South 89 degrees 19 minutes 32 seconds East for a distance of 12.50 feet;
THENCE South 02 degrees 04 minutes 32 seconds West for a distance of 100.31 feet;
THENCE North 89 degrees 19 minutes 32 seconds West for a distance of 12.50 feet;
THENCE South 02 degrees 04 minutes 32 seconds West for a distance of 173.25 feet;
THENCE North 89 degrees 20 minutes 05 seconds West for a distance of 542.41 feet;
THENCE South 01 degree 54 minutes 50 seconds West for a distance of 25.75 feet;
THENCE North 89 degrees 40 minutes 45 seconds West for a distance of 56.02 feet;
THENCE South 01 degrees 54 minutes 50 seconds West for a distance of 10.00 feet;
THENCE North 89 degrees 40 minutes 45 seconds West for a distance of 146.00 feet;
THENCE North 01 degree 54 minutes 50 seconds East for a distance of 110.00 feet;
THENCE North 89 degrees 40 minutes 45 seconds West for a distance of 279.02 feet;
THENCE South 01 degree 41 minutes 34 seconds West for a distance of 427.83 feet;
THENCE South 89 degrees 24 minutes 16 seconds East for a distance of 17.80 feet;
THENCE South 01 degree 43 minutes 06 seconds West for a distance of 660.00 feet;
THENCE North 89 degrees 24 minutes 16 seconds West for a distance of 389.98 feet;
THENCE North 01 degree 38 minutes 26 seconds East for a distance of 876.36 feet;
THENCE North 01 degree 20 minutes 27 seconds East for a distance of 81.03 feet;
THENCE North 01 degree 58 minutes 15 seconds East for a distance of 322.45 feet;
THENCE North 02 degrees 28 minutes 02 seconds East for a distance of 50.04 feet;
THENCE North 02 degrees 01 minutes 45 seconds East for a distance of 754.28 feet;
THENCE North 07 degrees 02 minutes 36 seconds East for a distance of 101.69 feet;
THENCE North 01 degree 03 minutes 40 seconds East for a distance of 488.04 feet;
THENCE North 76 degrees 55 minutes 09 seconds East for a distance of 915.37 feet;
THENCE along a curve to the left having a radius of 6521.43 feet and an arc length of 17.45 feet, being subtended by a chord of North 76 degrees 57 minutes 52 seconds East for a distance of 17.45 feet;
THENCE North 01 degree 30 minutes 29 seconds East for a distance of 103.40 feet;
THENCE along a curve to the left having a radius of 6421.43 feet and an arc length of 548.07 feet, being subtended by a chord of North 74 degrees 12 minutes 48 seconds East for a distance of 547.90 feet;
THENCE South 01 degree 02 minutes 31 seconds West for a distance of 120.09 feet;
THENCE South 03 degrees 21 minutes 05 seconds East for a distance of 141.43 feet;
THENCE South 57 degrees 07 minutes 38 seconds West for a distance of 95.35 feet;
THENCE South 04 degrees 40 minutes 52 seconds West for a distance of 89.55 feet;
THENCE South 01 degree 25 minutes 35 seconds West for a distance of 118.48 feet;
THENCE South 88 degrees 34 minutes 25 seconds East for a distance of 26.25 feet to the POINT OF COMMENCEMENT.

Together with and subject to covenants, easements, and restrictions of record.

Said property contains 68.293 acres more or less.

This instrument drafted by:
JoAnne Timper
AARON ASSOCIATES Job No. JN1907B
Oconto Falls, WI Dwg. No. 1907B5

ROADWAY EASEMENT TO THE STATE OF WISCONSIN

Records research of the creation of the roadway known as "West Main Street" aka State Highway 22, indicate no written record of highway deed or roadway reservation. There is, however, a record of occupation and roadway width uncertainty dating back to 1903 when W. B. Hall surveyed Gillett's Addition and noted this road as a "Town Road" showing no width, but scaling 56 feet more or less. Since that time the 1938 Assessor Plat of Gillett was recorded and showed no width along this roadway corridor. Later surveys and monumentation and occupation refer to this roadway width as 56 feet more or less either by survey map dimensions or scaling.

In the spirit of Wisconsin Statute chapter 80.01(2) which states the presumtion of a roadway width of four rods in the absence of a written record, the following easement is hereby created:

A sixty six foot wide easement for highway purposes, located thirty three feet on either side of the centerline of West Main Street, aka State Highway 22, as monumented by the City of Gillett Assessor Plat No. 2, bounded on the west by North Elm Avenue and on the east by McKenzie Avenue, being part of the Southeast quarter of the Northeast quarter and part of the Northeast quarter of the Southeast quarter of Section 21, Township 28 North, Range 18 East, City of Gillett, Oconto County, Wisconsin, for as long as this roadway is used for State Highway purposes. The northerly and southerly limits of this easement extend five to five and a half feet north and south of this corridor as monumented by said Assessor Plat.

REGISTER OF DEEDS OFFICE
OCONTO COUNTY, WISCONSIN
DOCUMENT NUMBER 452842
Received for record the 18th day of SEPTEMBER A.D. 1997
at 12:30 o'clock P. M. and recorded in Volume 7 of Plats
on page 50.
Loralee Lasley
Loralee Lasley – Register of Deeds

There are no objections to this assessor's plat with respect to applicable provisions of Secs. 236.15 and 236.20 Wis. Stats.

Certified July 21st, 1997
Jeanne A Stow
Department of Commerce

SURVEYOR'S CERTIFICATE:

I, Kim H Pritzlaff, Registered Land Surveyor, do hereby certify: That by the direction of the City of Gillett ordered the 8th day of March, 1995; That I have surveyed and mapped:

All of Clarke's Addition to Gillett, Gillett Homestead, Gillett's Addition to the City of Gillett, and all of the Assessor's Plat of the City of Gillett located in the Southeast quarter of the Southeast quarter, the Northeast quarter of the Southeast quarter, Part of the Southeast quarter of the Northeast quarter, part of the Southwest quarter of the Northeast quarter, part of the Northwest quarter of the Southeast quarter, part of the Southwest quarter of the Southeast quarter, all in Section 21 and part of the Northwest quarter of the Southwest quarter and part of the Southwest quarter of the Southwest quarter of Section 22 all in Township 28 North, Range 18 East, City of Gillett, Oconto County, Wisconsin.

I, further certify that the within plat is a true and correct representation of the exterior boundaries of the lands surveyed and each parcel thereof; and that I have fully complied with the provisions of the revised Wisconsin Statutes, Chapter 70: section 70.27 in the surveying and mapping of same.

Dated this 24th day of March, 1997.
Revised this 23th day of May, 1997.

Kim H. Pritzlaff
Kim H Pritzlaff, RLS No. 1259
AARON ASSOCIATES, Oconto Falls, WI.

REVISED THIS 16th DAY OF SEPTEMBER 1997.

STATE OF WISCONSIN)
COUNTY OF OCONTO)ss.

Personally came before me the above named, to me known to be the Registered Land Surveyor who signed, sealed and dated the foregoing SURVEYOR'S CERTIFICATE.

Jennifer Roberts My Commission Expires, 8-22-2000
Notary Public, Oconto County, WI

RESOLUTION:

BE IT RESOLVED, that the Plat entitled City of Gillett Assessor Plat No. 2, having been ordered by the City of Gillett and all notices required by Chapter 70; section 70.27 of the revised provisions of the Wisconsin Statutes, having been given, and said Plat having been filed in the office of the City Clerk for a period of thirty (30) days after the first of three publications and no suit having commenced to have said Plat corrected, the Plat of the City of Gillett Assessor Plat No. 2, is hereby approved.

Dated this 4 day of Sept, 1997.

Raymond Cambronchi
Mayor of Gillett

I hereby certify that the above mentioned resolution was adopted by the City of Gillett at a regular meeting.

Dated this 4 day of Sept, 1997.

Laurie Carolus
Clerk of Gillett