



Oasis #:	19791	Size (sq. ft.):	8	Zoning:	Other
Old Oasis #:		Type 1:	S	Category:	SER
Old Permit #:	70-30595-92	Type 2:		Chngbl Msg:	
Owner's #:		Facing:	E	NC Reason:	
RP:	027 +0.58	Side of Hwy:	L	Permit Date:	2/12/1992
Inv Dir:	E	HAGL:	1.5	Install Date:	
Sort Hwy:	116	R/W to Sign:	1	Rem/Exp Date:	
Quadrant:	SWSE	Lighted:	<input type="checkbox"/>	Municipality:	Town of Winneconne
Section:	15			County:	70 WINNEBAGO
Town:	19			Active:	<input checked="" type="checkbox"/>
Range:	15			Followup Date:	

Location from centerline of nearest intersection (below):
1100' W of CTH M



Note:

Approved Activity (Directional sign use only):

Sign Owner: Winneconne Masonic Lodge #186
Address: 100 W Main St
Cty/St/Zip: Winneconne WI 54986

Land Owner: UNKNOWN - 1
Address: XXX
Cty/St/Zip: XXX WI XXX

Installer: OIS Default - 1
Address: Unknown
Cty/St/Zip: Unknown WI XXX





Oasis #:	4251	Size (sq. ft.):	32	Zoning:	Other
Old Oasis #:	304265	Type 1:	BB	Category:	NC
Old Permit #:		Type 2:		Chngbl Msg:	
Owner's #:		Facing:	EW	NC Reason:	
RP:	026 +0	Side of Hwy:	R	Permit Date:	
Inv Dir:	E	HAGL:	2	Install Date:	
Sort Hwy:	116	R/W to Sign:	0	Rem/Exp Date:	
Quadrant:	NENE	Lighted:	<input type="checkbox"/>	Municipality:	Town of Winneconne
Section:	21			County:	70 WINNEBAGO
Town:	19			Active:	<input checked="" type="checkbox"/>
Range:	15E			Followup Date:	

Location from centerline of nearest intersection (below):
520' E of S 7th Av


Note: CHANGED OIS DEFAULT TO SUNNY MEADOWS 5/8/02-EJJ

Approved Activity (Directional sign use only):

Sign Owner: Shirley Bender-Gehrt
Address: 5432 Nickels Dr.
Cty/St/Zip: Oshkosh WI 54904

Land Owner: Shirley Bender-Gehrt - 4097
Address: 5431 Nickels Dr
Cty/St/Zip: Oshkosh WI 54904

Installer: OIS Default - 1
Address: Unknown
Cty/St/Zip: Unknown WI XXX





Oasis #: 4256 Size (sq. ft.): 59
Old Oasis #: 304270 Type 1: S
Old Permit #: 70-30624-92 Type 2:
Owner's #: Facing: E
RP: 027 +0.29 Side of Hwy: L
Inv Dir: E HAGL: 0.25
Sort Hwy: 116 R/W to Sign: 0
Quadrant: SWSE Lighted: ☒
Section: 15
Town: 19
Range: 15E

Location from centerline of nearest intersection (below):

1550' N of 9th St

Note:

Zoning: Commercial
Category: OFC
Chngbl Msg:
NC Reason:
Permit Date: 4/29/1992
Install Date:
Rem/Exp Date:
Municipality: Town of Winneconne
County: 70 WINNEBAGO
Active: ☒
Followup Date:

Approved Activity (Directional sign use only):

Sign Owner: Village of Winneconne
Address: P.O.Box 650
Cty/St/Zip: Winneconne WI 54986-0650

Land Owner: UNKNOWN - 1
Address: XXX
Cty/St/Zip: XXX WI XXX

Installer: OIS Default - 1
Address: Unknown
Cty/St/Zip: Unknown WI XXX

