

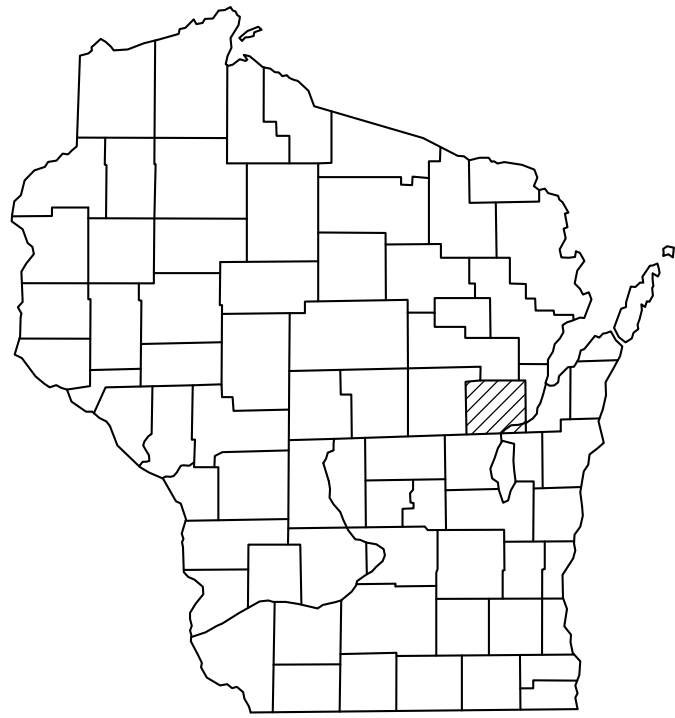
STATE OF WISCONSIN
DEPARTMENT OF TRANSPORTATION

TRANSPORTATION PROJECT PLAT TITLE SHEET

PROJECT NO. 1146-75-22

STH 76 - NEW LONDON
(LILY OF THE VALLEY DRIVE - USH 45)

STH 15
OUTAGAMIE COUNTY



NOTES:

COORDINATES AND BEARINGS SHOWN ON THIS PLAT ARE REFERENCED TO THE WISCONSIN COUNTY COORDINATE SYSTEM, OUTAGAMIE COUNTY ZONE, ENGLISH, NAD83(2007) ADJUSTMENT. THE COORDINATES SHOWN ARE GRID COORDINATES AND ARE TO BE USED AS GRID OR GROUND VALUES ON THIS PLAT.

RIGHT-OF-WAY MONUMENTS ARE TYPE 2 MONUMENTS AND WILL BE PLACED PRIOR TO THE COMPLETION OF THE PROJECT. TYPE 2 MONUMENTS ARE TYPICALLY 1" I.D. x 24" IRON PIPES WEIGHING 1.68 LBS/FT. UNLESS OTHERWISE NOTED.

RIGHT-OF-WAY BOUNDARIES ARE DEFINED WITH COURSES OF THE PERIMETER OF THE HIGHWAY LANDS REFERENCED TO THE U.S. PUBLIC LAND SURVEY SYSTEM OR OTHER SURVEYS OF PUBLIC RECORD.

PROPERTY LINES SHOWN ON THIS PLAT ARE DRAWN FROM DATA DERIVED FROM MAPS AND DOCUMENTS OF PUBLIC RECORD AND/OR EXISTING OCCUPATIONAL LINES. EXCLUDING RIGHT-OF-WAY BOUNDARIES, THIS PLAT MAY NOT BE A TRUE REPRESENTATION OF EXISTING PROPERTY LINES, AND SHOULD NOT BE USED AS A SUBSTITUTE FOR AN ACCURATE FIELD SURVEY.

NOT WITHSTANDING ITS DEPICTION ON A PLAT, THE BOUNDARY OF A PARCEL EXTENDS TO THE BOUNDARY OF THE ADJOINING PROPERTY PARCEL OR BODY OF WATER.

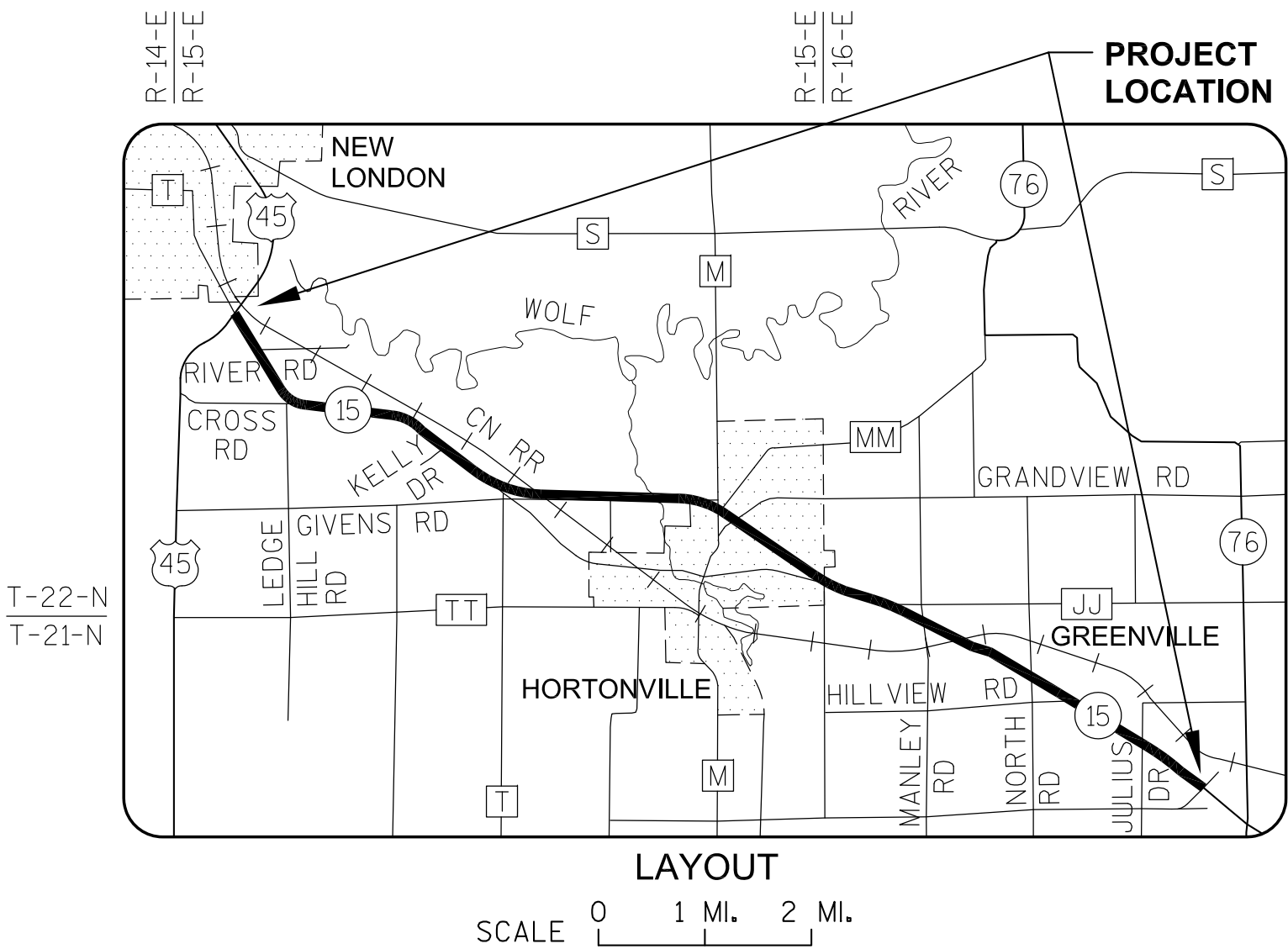
A TEMPORARY LIMITED EASEMENT (TLE) IS A RIGHT FOR CONSTRUCTION PURPOSES, AS DEFINED HEREIN, INCLUDING THE RIGHT TO OPERATE NECESSARY EQUIPMENT THEREON AND THE RIGHT OF INGRESS AND EGRESS, AS LONG AS REQUIRED FOR SUCH PUBLIC PURPOSE, INCLUDING THE RIGHT TO PRESERVE, PROTECT, REMOVE, OR PLANT THEREON ANY VEGETATION THAT THE HIGHWAY AUTHORITIES MAY DEEM NECESSARY OR DESIRABLE. ALL TLEs EXPIRE AT THE COMPLETION OF THE CONSTRUCTION PROJECT FOR WHICH THIS INSTRUMENT IS GIVEN.

A PERMANENT LIMITED EASEMENT (PLE) IS A RIGHT FOR CONSTRUCTION AND MAINTENANCE PURPOSES, AS DEFINED HEREIN, INCLUDING THE RIGHT TO OPERATE THE NECESSARY EQUIPMENT THEREON AND THE RIGHT OF INGRESS AND EGRESS AS LONG AS REQUIRED FOR SUCH PUBLIC PURPOSE, INCLUDING THE RIGHT TO PRESERVE, PROTECT, REMOVE OR PLANT THEREON ANY VEGETATION THAT THE HIGHWAY AUTHORITIES MAY DEEM NECESSARY OR DESIRABLE, BUT WITHOUT PREJUDICE TO THE OWNER'S RIGHT TO MAKE OR CONSTRUCT IMPROVEMENTS ON SAID LANDS OR TO FLATTEN THE SLOPES, PROVIDING SAID ACTIVITIES WILL NOT IMPAIR OR OTHERWISE ADVERSELY AFFECT THE HIGHWAY FACILITIES.

A HIGHWAY EASEMENT (HE) IS AN EASEMENT FOR HIGHWAY PURPOSES, AS LONG AS SO USED, INCLUDING THE RIGHT TO PRESERVE, PROTECT, REMOVE OR PLANT THEREON ANY VEGETATION THAT THE HIGHWAY AUTHORITIES MAY DEEM NECESSARY OR DESIRABLE.

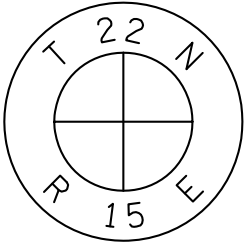
DIMENSIONING FOR THE NEW RIGHT-OF-WAY IS MEASURED ALONG AND PERPENDICULAR TO NEW REFERENCE LINES.

FOR CURRENT ACCESS/DRIVEWAY INFORMATION, CONTACT THE WISCONSIN DEPARTMENT OF TRANSPORTATION REGION OFFICE IN GREEN BAY.



CONVENTIONAL SYMBOLS AND ABBREVIATIONS

SECTION LINE	---	AC	ACRES
QUARTER LINE	---	ACC	ACCESS CONTROL
SIXTEENTH LINE	---	AP	ACCESS POINT
NEW REFERENCE LINE	---	BAR	ROUND IRON REBAR
NEW R/W LINE	---	BLDG	BUILDING
EXISTING R/W LINE	---	C	CURVE
PROPERTY LINE	---	CSM	CERTIFIED SURVEY MAP
LOT AND TIE LINES	---	DOC	DOCUMENT
UNDERGROUND FACILITY	---	E	ELECTRIC CABLE
TEMP. LIMITED EASEMENT	---	EX	EXISTING
PERM. LIMITED EASEMENT	---	FO	FIBER OPTIC CABLE
R/W MONUMENT (SET)	●	FRAC	FRACTIONAL
IRON PIPE OR BAR (FOUND)	○	G	GAS MAIN
SIGN	○	GAR	GARAGE
POWER POLE	□	H	HOUSE
TELEPHONE POLE	⊗	HE	HIGHWAY EASEMENT
UTILITY PEDESTAL	⊗	INL	INLET
LIGHT POLE	⊗	IP	IRON PIPE
POLE	⊗	J/I	JACKET/IMAGE
MANHOLE	⊗	MC	MEANDER CORNER
INLET	⊗	MH	MANHOLE
HYDRANT	⊗	M/L	MEANDER LINE
VALVE	⊗	N.T.	NON-TANGENT
R/W GUARD POST	△	OH	OVERHEAD UTILITY LINE
P. POLE (COMPENSABLE)	■	OL	OUTLOT
PEDESTAL (COMPENSABLE)	■	PID	TAX PARCEL IDENTIFICATION NUMBER
RECORDED AS	(SLANTED)	PERM	PERMANENT
SAME OWNERSHIP	---	P.L.	PROPERTY LINE
ACCESS RESTRICTED (BY ACQUISITION)	---	PLE	PERMANENT LIMITED EASEMENT
ACCESS RESTRICTED (BY PREVIOUS PROJECT/CONTROL)	---	POS	PLAT OF SURVEY
NO ACCESS (BY STATUTORY AUTHORITY)	---	PP	POWER POLE
POINT NUMBER, MAJOR	ⓧ	R/L	REFERENCE LINE
POINT NUMBER, MINOR	ⓧ	ROR	RELEASE OF RIGHTS
POINT NUMBER, EXISTING IRON PIPES / MONUMENTS	ⓧ	R/W	RIGHT OF WAY
SECTION CORNER:	ⓧ	RWGP	R/W GUARD POST
	ⓧ	SAN	SANITARY SEWER
	ⓧ	SEC	SECTION
	ⓧ	SS	STORM SEWER
	ⓧ	T	TELEPHONE CABLE
	ⓧ	TEMP	TEMPORARY
	ⓧ	TLE	TEMPORARY LIMITED EASEMENT
	ⓧ	TV	CABLE TELEVISION
	ⓧ	VAR	VARIES
	ⓧ	V/P	VOLUME/PAGE



REVISED: 05/01/2014

040400_15.DWG

APPRAISAL PLAT DATE:

RESERVED FOR REGISTER OF DEEDS
PROJECT NUMBER 1146-75-22-4.01
SHEET 2 OF 2
AMENDMENT NO:

SCHEDULE OF LANDS & INTERESTS
REQUIRED

PARCEL OWNER (S) NUMBER	INTEREST REQUIRED	R/W ACRES REQUIRED NEW EXISTING TOTAL	PLE ACRES PERM.	TLE ACRES TEMP.
1 JERRY A. FRICK	FEE, PLE, ACCESS RIGHTS, TLE	0.592 0 0.592	0.124	0.264

UTILITY INTERESTS REQUIRED:

912	NEW LONDON UTILITIES - ELECTRIC	RELEASE OF RIGHTS
922	AT&T WISCONSIN	RELEASE OF RIGHTS

OWNER'S NAMES ARE SHOWN FOR REFERENCE PURPOSES ONLY AND ARE SUBJECT
TO CHANGE PRIOR TO THE TRANSFER OF LAND INTERESTS TO THE DEPARTMENT.

TRANSPORTATION PROJECT PLAT NO: 1146-75-22 - 4.01
AMENDMENT NO: 1

AMENDS PARCEL 1 OF TRANSPORTATION PROJECT PLAT 1146-75-22-4.01, RECORDED AS DOCUMENT #2016623.
PART OF THE NW1/4-NE1/4 OF SECTION 19, T22N, R15E, TOWN OF HORTONIA, OUTAGAMIE COUNTY, WISCONSIN

RELOCATION ORDER - STH 15 (LILY OF THE VALLEY DRIVE - USH 45), OUTAGAMIE COUNTY

TO PROPERLY ESTABLISH, LAY OUT, WIDEN, ENLARGE, EXTEND, CONSTRUCT, RECONSTRUCT, IMPROVE, OR MAINTAIN A PORTION OF THE HIGHWAY DESIGNATED ABOVE,
THE STATE OF WISCONSIN DEPARTMENT OF TRANSPORTATION DEEMS IT NECESSARY TO RELOCATE OR CHANGE SAID HIGHWAY AND ACQUIRE CERTAIN LANDS AND
INTERESTS OR RIGHTS IN LANDS FOR THE ABOVE NAMED PROJECT.

TO EFFECT THIS CHANGE, PURSUANT TO AUTHORITY GRANTED UNDER SUBSECTION 84.02 (3), 84.09 AND 84.30, WISCONSIN STATUTES, THE DEPARTMENT OF
TRANSPORTATION HEREBY ORDERS THAT:
1) THAT PORTION OF SAID HIGHWAY AS SHOWN ON THIS PLAT IS LAID OUT AND ESTABLISHED TO THE LINES AND WIDTHS AS SO SHOWN FOR THE ABOVE NAMED PROJECT.
2) THE LANDS OR INTERESTS OR RIGHTS IN LANDS AS SHOWN ON THIS PLAT ARE REQUIRED BY THE DEPARTMENT FOR THE ABOVE PROJECT AND SHALL BE ACQUIRED IN
THE NAME OF THE STATE OF WISCONSIN, PURSUANT TO THE PROVISIONS OF SUBSECTION 84.09 (1) OR (2), WISCONSIN STATUTES.

REFER TO THE TITLE SHEET, RECORDED AS SHEET 2 OF 2 OF TRANSPORTATION
PROJECT PLAT NO: 1146-75-22 - 4.01, AS DOCUMENT #2016623 FOR ADDITIONAL INFORMATION.

Document #: **2093657**
Date: **12-29-2016** Time: **02:23 PM**
Pages: **1** Fee: **\$25.00**
County: **OUTAGAMIE COUNTY** State: **WI**

SARAH R VAN CAMP, REGISTER OF DEEDS
This document has been electronically
recorded and returned to:
WIDotNeRegionGreenbay

RESERVED FOR REGISTER OF DEEDS
PROJECT NUMBER 1146-75-22- 4.01
AMENDMENT NO: 1

COURSE TABLE

FROM POINT	TO POINT	BEARING	DISTANCE
101	700	S03°48'19"W	709.48'
700	701	S27°27'47"E	182.01'
701	796	N38°31'58"E	87.93'
796	797	N37°17'02"E	222.81'
797	702	N36°08'17"E	33.10'
*702	801	S43°26'48"E	278.44'
801	802	S71°00'50"W	257.21'
802	796	N51°28'02"W	131.35'
*SEE CURVE TABLE			
802	967	S10°30'31"W	67.97'
967	968	S10°41'35"E	48.31'
968	969	S27°27'47"E	361.39'
969	3315	N89°02'12"W	25.75'
3315	1019	N27°27'47"W	24.12'
1019	1020	N18°55'56"W	101.12'
1020	1022	N33°28'10"W	50.28'
1022	1000	N27°23'00"W	187.19'
1000	967	N10°30'31"E	43.21'

BASIS OF EXISTING HIGHWAY R/W

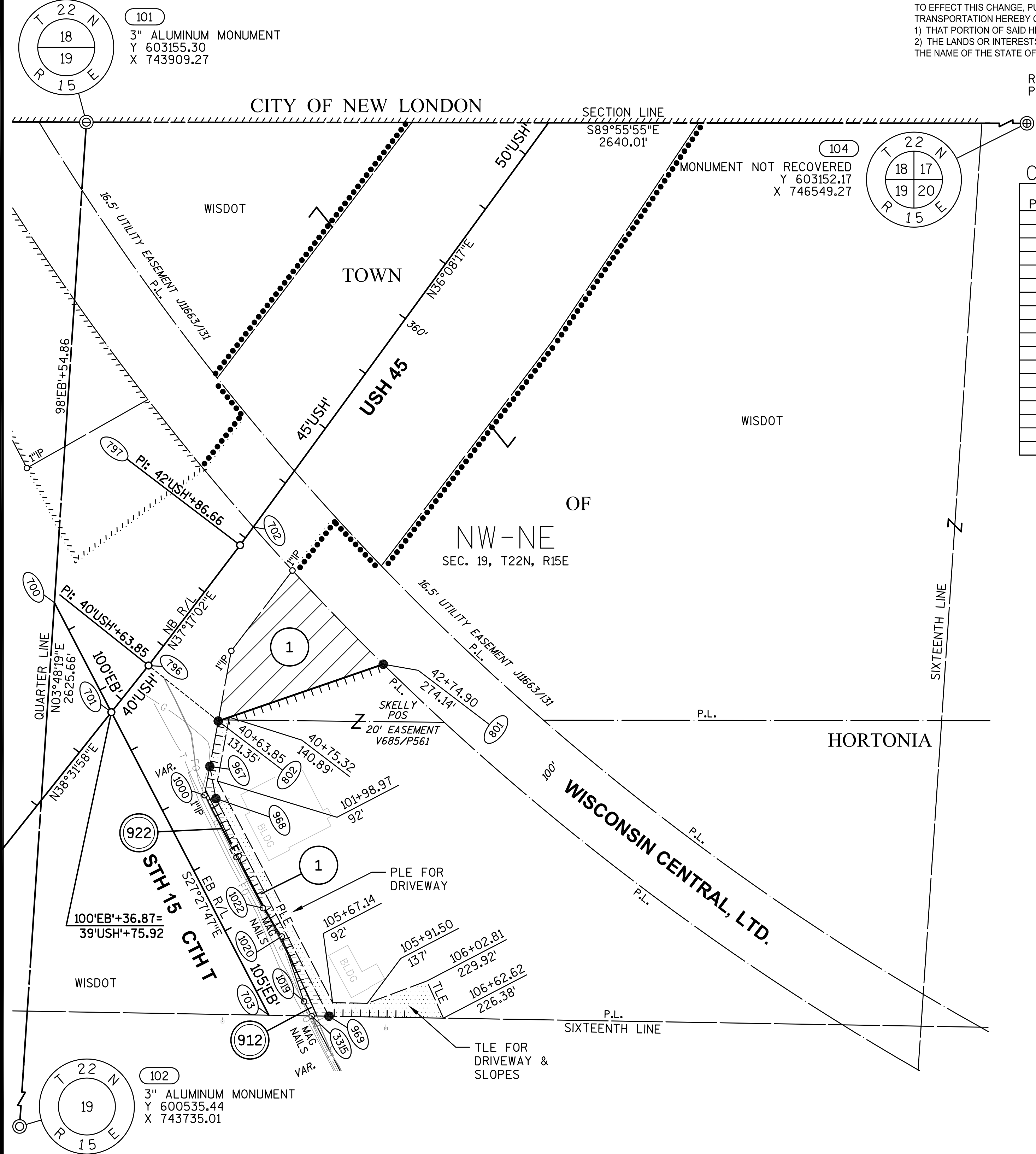
ROUTE	BASIS	YEAR
STH 15 AND CTH T	TPP NO: 6430-06-00 - 4.18	2011
USH 45	TPP NO: 6430-06-00 - 4.18	2011
EXISTING ACCESS CONTROL: PROJECT 1146-4-21		

PLE STATION/OFFSET TABLE

POINT	STATION	OFFSET
967	101+74.67	91.94'
968	102+20.92	78.00'
969	105+82.31	78.00'
3315	105+70.05	55.35'
1019	105+45.92	55.35'
1020	104+45.92	70.35'
1022	103+95.92	65.09'
1000	102+08.73	65.35'

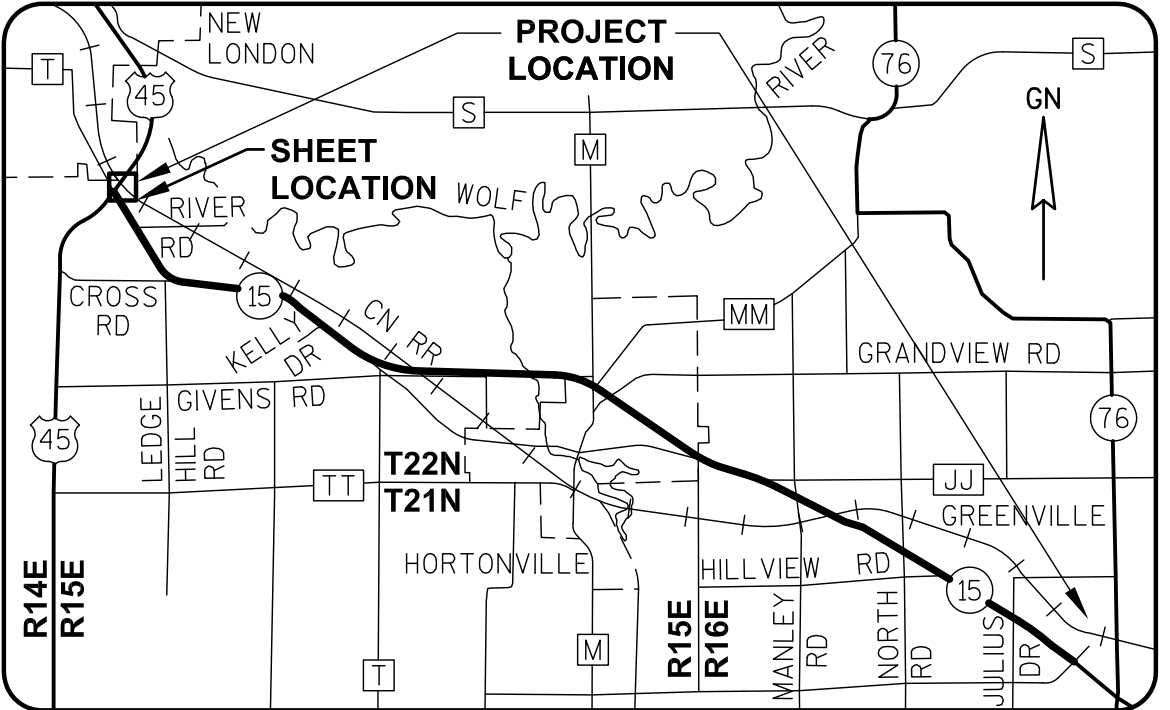

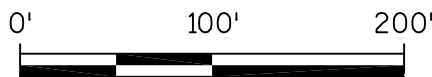
CURVE TABLE

FROM POINT	TO POINT	RADIUS	ARC LENGTH	CHORD BEARING	CHORD LENGTH
702	801	3877.07'	278.50'	S43°26'48"E	278.44'



GN

SCALE, FEET



I, JAY W. PANETTI, PROFESSIONAL LAND SURVEYOR, HEREBY CERTIFY
THAT IN FULL COMPLIANCE WITH THE PROVISIONS OF SECTION 84.095 OF
THE WISCONSIN STATUTES AND UNDER THE DIRECTION OF THE WISCONSIN
DEPARTMENT OF TRANSPORTATION, I HAVE SURVEYED AND MAPPED
TRANSPORTATION PROJECT PLAT 1146-75-22-4.01, AND THAT SUCH PLAT
CORRECTLY REPRESENTS ALL EXTERIOR BOUNDARIES OF THE SURVEYED
LAND.

DATE 12/22/2016 JAY W. PANETTI
PLS S-2747, FOR GREMMER & ASSOCIATES, INC.
THIS PLAT AND RELOCATION ORDER ARE APPROVED FOR THE
WISCONSIN DEPARTMENT OF TRANSPORTATION.
DATE 12/23/2016 CURT VAN EREM
REAL ESTATE SUPERVISOR

Document Number
AFFIDAVIT OF CORRECTION
TRANSPORTATION PROJECT PLAT

Wisconsin Department of Transportation
s.84.095(3)(b) Wis. Stats.
DT1590 8/2006

This Affidavit of Correction applies to Transportation Project Plat
1146-75-22-4.01 Amendment No: 1, recorded in Document #2093657
in the Office of the Register of Deeds for Outagamie County.

The Permanent Limited Easement on Parcel 1 was shown on the
amended TPP (recorded on 12-29-2016) as PLE FOR DRIVEWAY.
The correct purpose should instead be PLE FOR SLOPING.

2099526

Recorded

March 20, 2017 10:29 AM

OUTAGAMIE COUNTY
SARAH R VAN CAMP
REGISTER OF DEEDS

Fee Amount: \$30.00
Total Pages: 1

This space is reserved for recording data

Return to

Wisconsin Department of Transportation
944 Vanderperren Way
Green Bay, WI 54304

Attn: Real Estate

Parcel Identification Number/Tax Key Number
120023800

I certify that I represent the entity, which prepared or submitted the original plat.
This Affidavit of Correction has been approved by the Wisconsin Department of Transportation.


(Signature)


Greg Belanger
(Print Name)

Right of Way Plat Coordinator
(Title)

Subscribed and sworn to before me this date.


MARCH 14, 2017
(Date)

State of Wisconsin)
Brown) ss.
County)


(Signature, Notary Public, State of Wisconsin)

ERNAULD JAY VISTE
(Print or Type Name, Notary Public, State of Wisconsin)

JUNE 22, 2018
(Date Commission Expires)



SCHEDULE OF LANDS & INTERESTS
REQUIRED

PARCEL OWNER (S)
NUMBER

1 JERRY A. FRICK

OWNER'S NAMES ARE SHOWN FOR REFERENCE PURPOSES ONLY AND ARE SUBJECT
TO CHANGE PRIOR TO THE TRANSFER OF LAND INTERESTS TO THE DEPARTMENT.

INTEREST
REQUIRED

FEE, ACCESS RIGHTS, TLE

R/W ACRES REQUIRED
NEW EXISTING TOTAL

0.658 0 0.658

TLE
ACRES
TEMP.

0.234

UTILITY INTERESTS REQUIRED:

912 NEW LONDON UTILITIES - ELECTRIC

RELEASE OF RIGHTS

922 AT&T WISCONSIN

RELEASE OF RIGHTS

TRANSPORTATION PROJECT PLAT NO: 1146-75-22 - 4.01

PART OF THE NW1/4-NE1/4 OF SECTION 19, T22N, R15E, TOWN OF HORTONIA, OUTAGAMIE COUNTY, WISCONSIN

RELOCATION ORDER - STH 15 (LILY OF THE VALLEY DRIVE - USH 45), OUTAGAMIE COUNTY

TO PROPERLY ESTABLISH, LAY OUT, WIDEN, ENLARGE, EXTEND, CONSTRUCT, RECONSTRUCT, IMPROVE, OR MAINTAIN A PORTION OF THE HIGHWAY DESIGNATED ABOVE,
THE STATE OF WISCONSIN DEPARTMENT OF TRANSPORTATION DEEMS IT NECESSARY TO RELOCATE OR CHANGE SAID HIGHWAY AND ACQUIRE CERTAIN LANDS AND
INTERESTS OR RIGHTS IN LANDS FOR THE ABOVE NAMED PROJECT.

TO EFFECT THIS CHANGE, PURSUANT TO AUTHORITY GRANTED UNDER SUBSECTION 84.02 (3), 84.09 AND 84.30, WISCONSIN STATUTES, THE DEPARTMENT OF
TRANSPORTATION HEREBY ORDERS THAT:

- 1) THAT PORTION OF SAID HIGHWAY AS SHOWN ON THIS PLAT IS LAID OUT AND ESTABLISHED TO THE LINES AND WIDTHS AS SO SHOWN FOR THE ABOVE NAMED PROJECT.
- 2) THE LANDS OR INTERESTS OR RIGHTS IN LANDS AS SHOWN ON THIS PLAT ARE REQUIRED BY THE DEPARTMENT FOR THE ABOVE PROJECT AND SHALL BE ACQUIRED IN
THE NAME OF THE STATE OF WISCONSIN, PURSUANT TO THE PROVISIONS OF SUBSECTION 84.09 (1) OR (2), WISCONSIN STATUTES.

Document #: 2016623

Date: 06-04-2014 Time: 10:36 AM Pages: 2
Fee: \$25.00 County: OUTAGAMIE State: WI

SARAH R VAN CAMP
REGISTER OF DEEDS

***The above recording information verifies
this document has been electronically
recorded and returned to the submitter***

RESERVED FOR REGISTER OF DEEDS
PROJECT NUMBER 1146-75-22- 4.01
SHEET 1 OF 2
AMENDMENT NO:

BASIS OF EXISTING HIGHWAY R/W

ROUTE	BASIS	YEAR
STH 15 AND CTH T	TPP NO: 6430-06-00 - 4.18	2011
USH 45	TPP NO: 6430-06-00 - 4.18	2011
EXISTING ACCESS CONTROL: PROJECT 1146-4-21		


COURSE TABLE

FROM POINT	TO POINT	BEARING	DISTANCE
101	700	S03°48'19"W	709.48'
700	701	S27°27'47"E	182.01'
701	796	N38°31'58"E	87.93'
796	797	N37°17'02"E	222.81'
797	702	N36°08'17"E	33.10'
*702	801	S43°26'48"E	278.44'
801	802	S71°00'50"W	257.21'
802	803	S10°30'31"W	100.38'
803	804	S27°27'47"E	378.85'
804	703	N89°02'12"W	81.87'
703	701	N27°27'47"W	503.22'

*SEE CURVE TABLE

CURVE TABLE

FROM POINT	TO POINT	RADIUS	ARC LENGTH	CHORD BEARING	CHORD LENGTH
702	801	3877.07'	278.50'	S43°26'48"E	278.44'

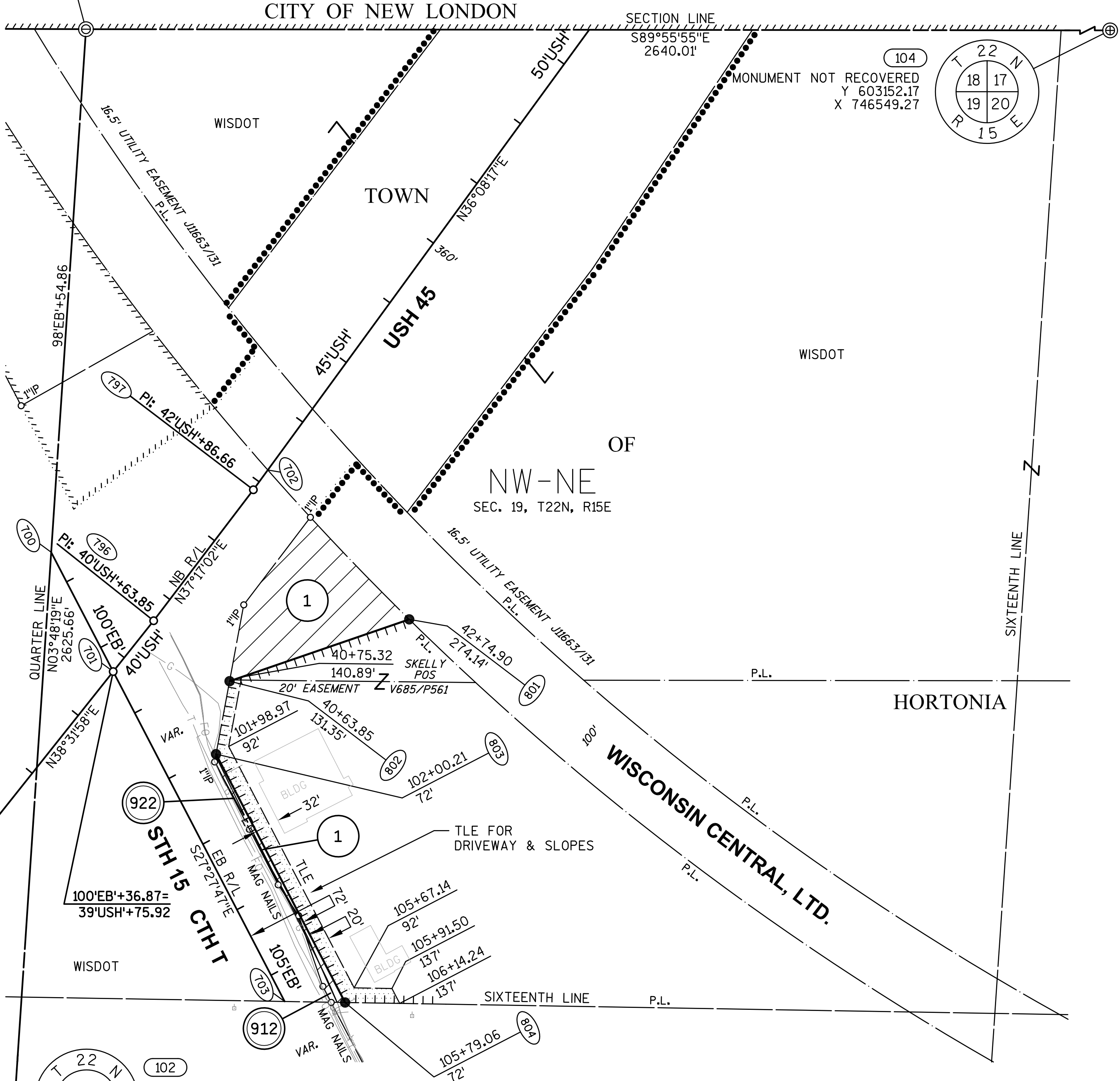



101

3" ALUMINUM MONUMENT
Y 603155.30
X 743909.27

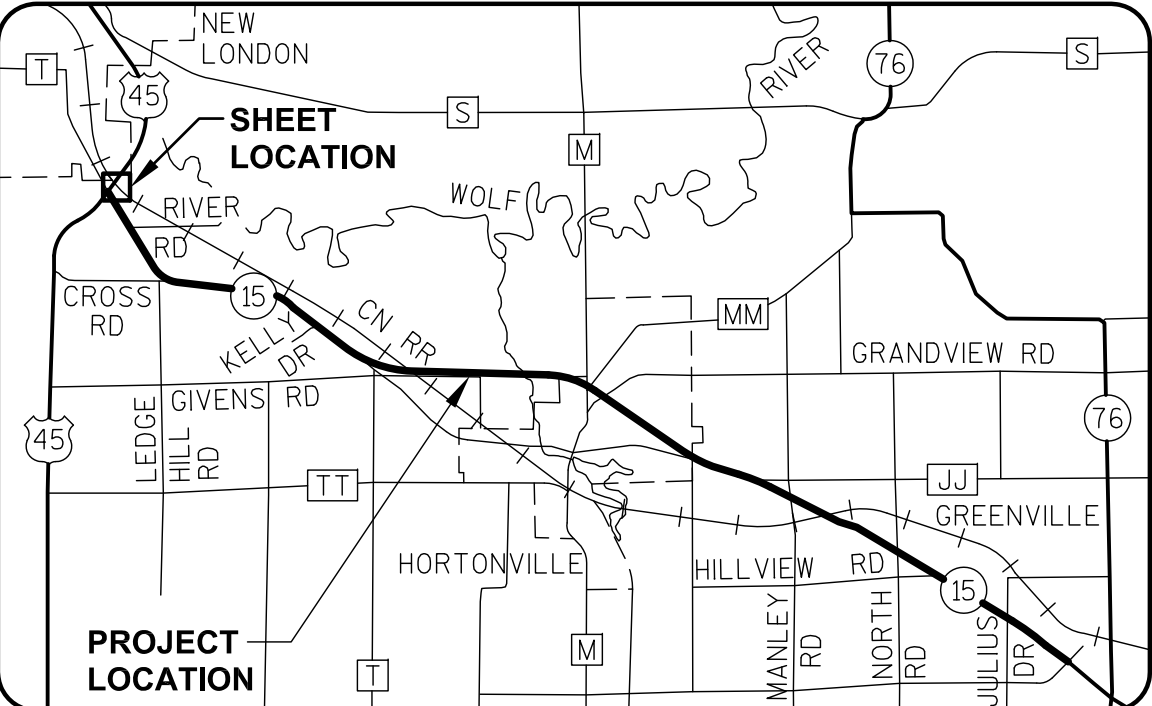

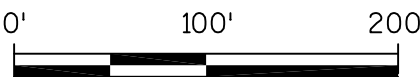
104

MONUMENT NOT RECOVERED
Y 603152.17
X 746549.27



GN

SCALE, FEET



I, JAY W. PANETTI, REGISTERED LAND SURVEYOR, HEREBY CERTIFY THAT
IN FULL COMPLIANCE WITH THE PROVISIONS OF SECTION 84.095 OF THE
WISCONSIN STATUTES AND UNDER THE DIRECTION OF THE WISCONSIN
DEPARTMENT OF TRANSPORTATION, I HAVE SURVEYED AND MAPPED
TRANSPORTATION PROJECT PLAT 1146-75-22-4.01, AND THAT SUCH PLAT
CORRECTLY REPRESENTS ALL EXTERIOR BOUNDARIES OF THE SURVEYED
LAND.

DATE 5/21/2014 JAY W. PANETTI
RLS S-2747, FOR GREMER & ASSOCIATES, INC.
THIS PLAT AND RELOCATION ORDER ARE APPROVED FOR THE
WISCONSIN DEPARTMENT OF TRANSPORTATION.
DATE 6/3/2014 CURT VAN EREM
REAL ESTATE SUPERVISOR

REVISED: 05/21/2014
040401.15.DWG

APPRAISAL PLAT DATE:

SCHEDULE OF LANDS & INTERESTS
REQUIRED

PARCEL NUMBER	OWNER (S)	INTEREST REQUIRED	R/W ACRES REQUIRED			TLE ACRES TEMP.
			NEW	EXISTING	TOTAL	
2	THOMAS J. SELLS	FEE, ACCESS RIGHTS, TLE	0.803	0	0.803	0.114
3	HORTONIA RIVER ROAD, LLC	FEE, TLE	0.993	0	0.993	0.115
4	RUSSEL J. OBERSTADT	FEE, TLE	1.593	0.026	1.619	0.138

UTILITY INTERESTS REQUIRED:

903	CHARTER COMMUNICATIONS	RELEASE OF RIGHTS
912	NEW LONDON UTILITIES - ELECTRIC	RELEASE OF RIGHTS
922	AT&T WISCONSIN	RELEASE OF RIGHTS

OWNER'S NAMES ARE SHOWN FOR REFERENCE PURPOSES ONLY AND ARE SUBJECT
TO CHANGE PRIOR TO THE TRANSFER OF LAND INTERESTS TO THE DEPARTMENT.

TRANSPORTATION PROJECT PLAT NO: 1146-75-22 - 4.02

PART OF LOT 1 OF CSM 4173 AND PART OF THE SW1/4-NE1/4 OF SECTION 19, T22N, R15E, ALL IN THE TOWN OF
HORTONIA, OUTAGAMIE COUNTY, WISCONSIN

RELOCATION ORDER - STH 15 (LILY OF THE VALLEY DRIVE - USH 45), OUTAGAMIE COUNTY

TO PROPERLY ESTABLISH, LAY OUT, WIDEN, ENLARGE, EXTEND, CONSTRUCT, RECONSTRUCT, IMPROVE, OR MAINTAIN A PORTION OF THE HIGHWAY DESIGNATED ABOVE,
THE STATE OF WISCONSIN DEPARTMENT OF TRANSPORTATION DEEMS IT NECESSARY TO RELOCATE OR CHANGE SAID HIGHWAY AND ACQUIRE CERTAIN LANDS AND
INTERESTS OR RIGHTS IN LANDS FOR THE ABOVE NAMED PROJECT.

TO EFFECT THIS CHANGE, PURSUANT TO AUTHORITY GRANTED UNDER SUBSECTION 84.02 (3), 84.09 AND 84.30, WISCONSIN STATUTES, THE DEPARTMENT OF
TRANSPORTATION HEREBY ORDERS THAT:

- 1) THAT PORTION OF SAID HIGHWAY AS SHOWN ON THIS PLAT IS LAID OUT AND ESTABLISHED TO THE LINES AND WIDTHS AS SO SHOWN FOR THE ABOVE NAMED PROJECT.
- 2) THE LANDS OR INTERESTS OR RIGHTS IN LANDS AS SHOWN ON THIS PLAT ARE REQUIRED BY THE DEPARTMENT FOR THE ABOVE PROJECT AND SHALL BE ACQUIRED IN
THE NAME OF THE STATE OF WISCONSIN, PURSUANT TO THE PROVISIONS OF SUBSECTION 84.09 (1) OR (2), WISCONSIN STATUTES.

REFER TO THE TITLE SHEET, RECORDED AS SHEET 2 OF 2 OF TRANSPORTATION
PROJECT PLAT NO: 1146-75-22 - 4.01, AS DOCUMENT #2016623 FOR ADDITIONAL INFORMATION.

Document #: 2040562
Date: 04-15-2015 Time: 01:47 PM
Pages: 1 Fee: \$25.00
County: OUTAGAMIE COUNTYState: WI
SARAH R VAN CAMP, REGISTER OF DEEDS
***The above recording information verifies
this document has been electronically
recorded and returned to the submitter***

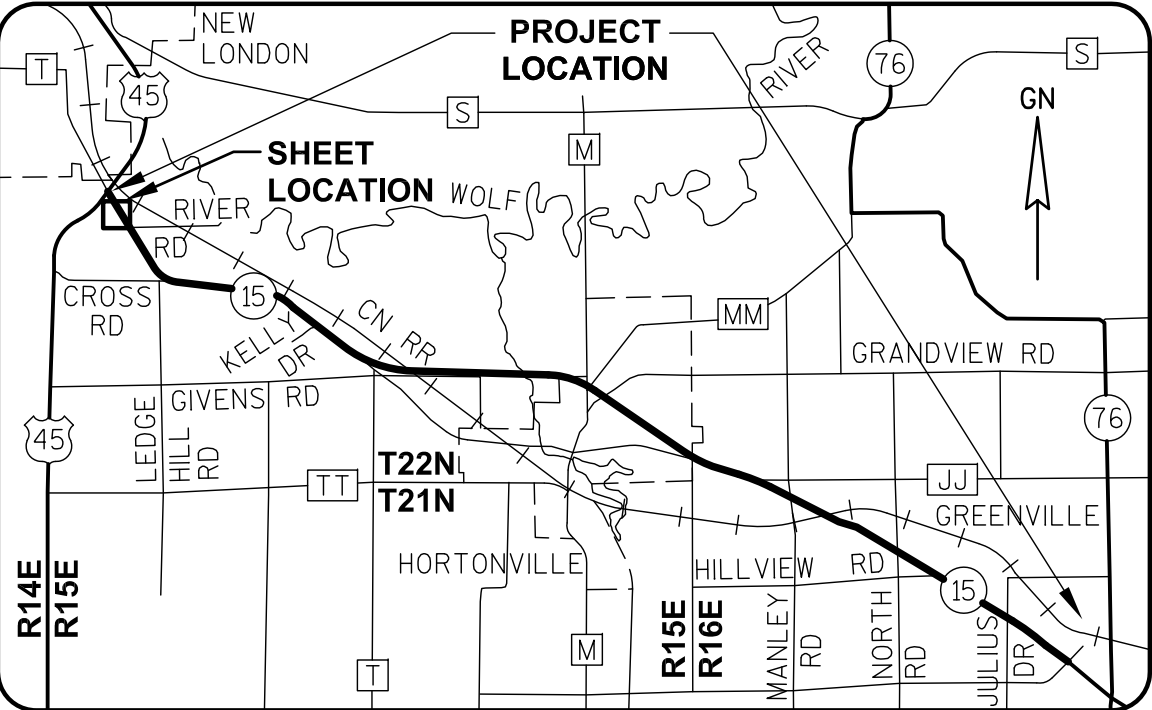

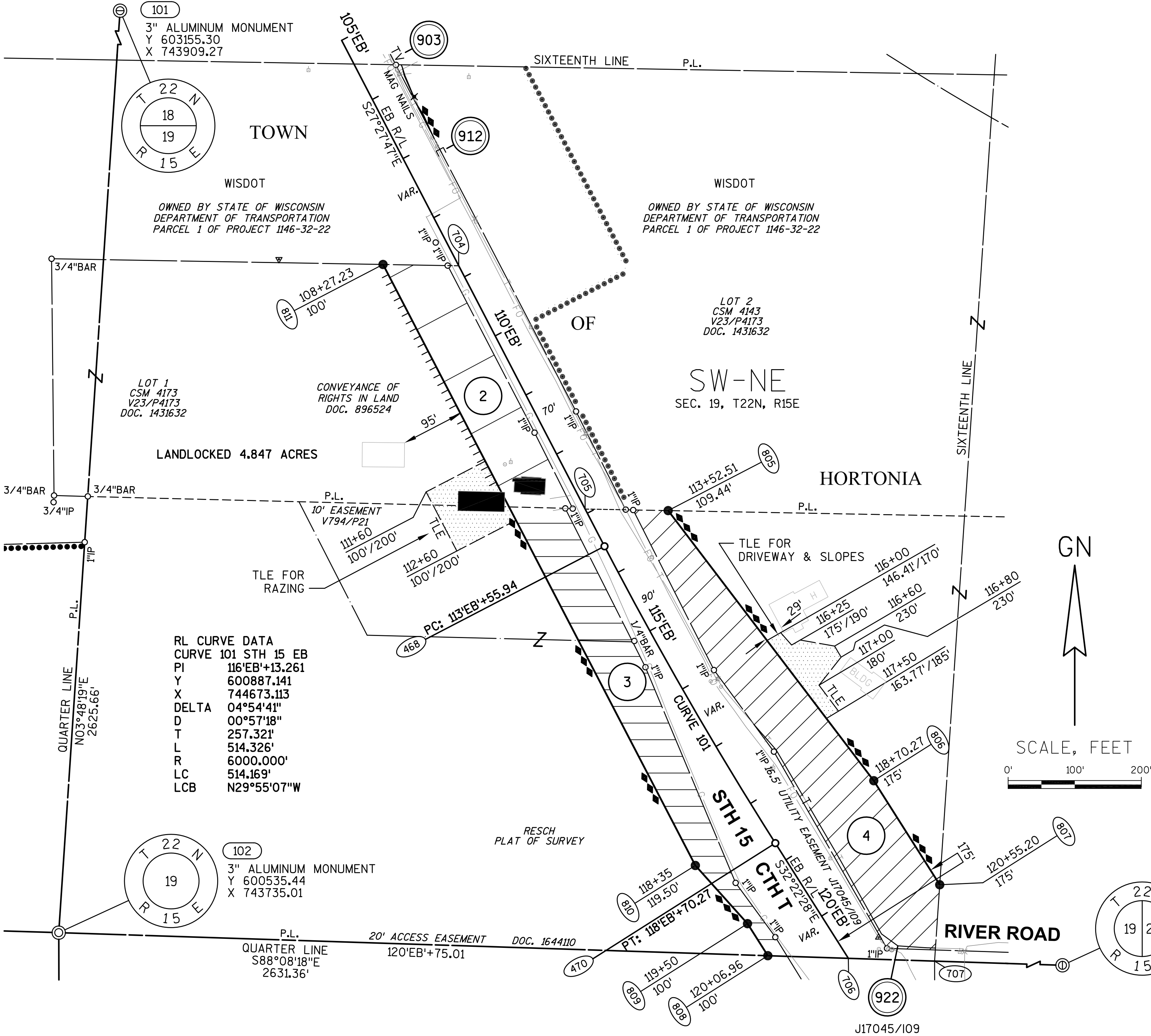
RESERVED FOR REGISTER OF DEEDS
PROJECT NUMBER 1146-75-22- 4.02
AMENDMENT NO:

BASIS OF EXISTING HIGHWAY R/W

ROUTE	BASIS	YEAR
STH 15 AND CTH T	TPP NO: 6430-06-00 - 4.17, 4.18	2011
RIVER ROAD	TPP NO: 6430-06-00 - 4.17	2011
EXISTING ACCESS CONTROL: PROJECT 1146-1-22/F 07(19)		

COURSE TABLE

FROM POINT	TO POINT	BEARING	DISTANCE
105	707	N88°08'18"W	1315.68'
707	706	N88°08'18"W	129.53'
706	808	N88°08'18"W	120.96'
808	809	N32°22'28"W	56.96'
809	810	N41°53'16"W	117.32'
810	811	N27°27'47"W	1016.79'
811	704	S89°00'40"E	113.74'
704	705	S27°27'47"E	411.60'
705	805	S88°56'08"E	124.56'
805	806	S37°17'11"E	509.62'
806	807	S32°22'28"E	184.93'
807	707	S03°51'15"W	114.91'



I, JAY W. PANETTI, PROFESSIONAL LAND SURVEYOR, HEREBY CERTIFY THAT
IN FULL COMPLIANCE WITH THE PROVISIONS OF SECTION 84.095 OF THE
WISCONSIN STATUTES AND UNDER THE DIRECTION OF THE WISCONSIN
DEPARTMENT OF TRANSPORTATION, I HAVE SURVEYED AND MAPPED
TRANSPORTATION PROJECT PLAT 1146-75-22-4.02, AND THAT SUCH PLAT
CORRECTLY REPRESENTS ALL EXTERIOR BOUNDARIES OF THE SURVEYED
LAND.

DATE 11/06/2014 JAY W. PANETTI
PLS S-2747, FOR GREMER & ASSOCIATES, INC.

THIS PLAT AND RELOCATION ORDER ARE APPROVED FOR THE
WISCONSIN DEPARTMENT OF TRANSPORTATION.

DATE 4/09/2015 CURT VAN EREM
REAL ESTATE SUPERVISOR

REVISED: 11/06/2014

040402_15.DWG

APPRaisal PLAT DATE:

SCHEDULE OF LANDS & INTERESTS
REQUIRED

PARCEL OWNER (S) NUMBER		INTEREST REQUIRED	R/W ACRES REQUIRED			ACRES TEMP.
			NEW	EXISTING	TOTAL	
4	RUSSEL J. OBERSTADT	FEE	1.011	0.217	1.228	0
6	ROBERT J. FIELDS, JR. & JULIA K. FIELDS	FEE,TLE	0.040	0.072	0.112	0.032

UTILITY INTERESTS REQUIRED:

922	AT&T WISCONSIN	RELEASE OF RIGHTS
-----	----------------	-------------------

REFER TO THE TITLE SHEET, RECORDED AS SHEET 2 OF 2 OF TRANSPORTATION
PROJECT PLAT NO: 1146-75-22 - 4.01, AS DOCUMENT #2016623 FOR ADDITIONAL INFORMATION.

OWNER'S NAMES ARE SHOWN FOR REFERENCE PURPOSES ONLY AND ARE SUBJECT
TO CHANGE PRIOR TO THE TRANSFER OF LAND INTERESTS TO THE DEPARTMENT.

TRANSPORTATION PROJECT PLAT NO: 1146-75-22 - 4.03

PART OF THE SE1/4-NE1/4 OF SECTION 19, T22N, R15E, TOWN OF HORTONIA, OUTAGAMIE COUNTY, WISCONSIN

RELOCATION ORDER - STH 15 (LILY OF THE VALLEY DRIVE - USH 45), OUTAGAMIE COUNTY

TO PROPERLY ESTABLISH, LAY OUT, WIDEN, ENLARGE, EXTEND, CONSTRUCT, RECONSTRUCT, IMPROVE, OR MAINTAIN A PORTION OF THE HIGHWAY DESIGNATED ABOVE,
THE STATE OF WISCONSIN DEPARTMENT OF TRANSPORTATION DEEMS IT NECESSARY TO RELOCATE OR CHANGE SAID HIGHWAY AND ACQUIRE CERTAIN LANDS AND
INTERESTS OR RIGHTS IN LANDS FOR THE ABOVE NAMED PROJECT.

TO EFFECT THIS CHANGE, PURSUANT TO AUTHORITY GRANTED UNDER SUBSECTION 84.02 (3), 84.09 AND 84.30, WISCONSIN STATUTES, THE DEPARTMENT OF
TRANSPORTATION HEREBY ORDERS THAT:

- 1) THAT PORTION OF SAID HIGHWAY AS SHOWN ON THIS PLAT IS LAID OUT AND ESTABLISHED TO THE LINES AND WIDTHS AS SO SHOWN FOR THE ABOVE NAMED PROJECT.
- 2) THE LANDS OR INTERESTS OR RIGHTS IN LANDS AS SHOWN ON THIS PLAT ARE REQUIRED BY THE DEPARTMENT FOR THE ABOVE PROJECT AND SHALL BE ACQUIRED IN
THE NAME OF THE STATE OF WISCONSIN, PURSUANT TO THE PROVISIONS OF SUBSECTION 84.09 (1) OR (2), WISCONSIN STATUTES.

Document #: **2040563**
Date: **04-15-2015** Time: **01:47 PM**
Pages: **1** Fee: **\$25.00**
County: **OUTAGAMIE COUNTY** State: **WI**
SARAH R VAN CAMP , REGISTER OF DEEDS
***The above recording information verifies
this document has been electronically
recorded and returned to the submitter***

RESERVED FOR REGISTER OF DEEDS
PROJECT NUMBER 1146-75-22- 4.03
AMENDMENT NO:

BASIS OF EXISTING HIGHWAY R/W

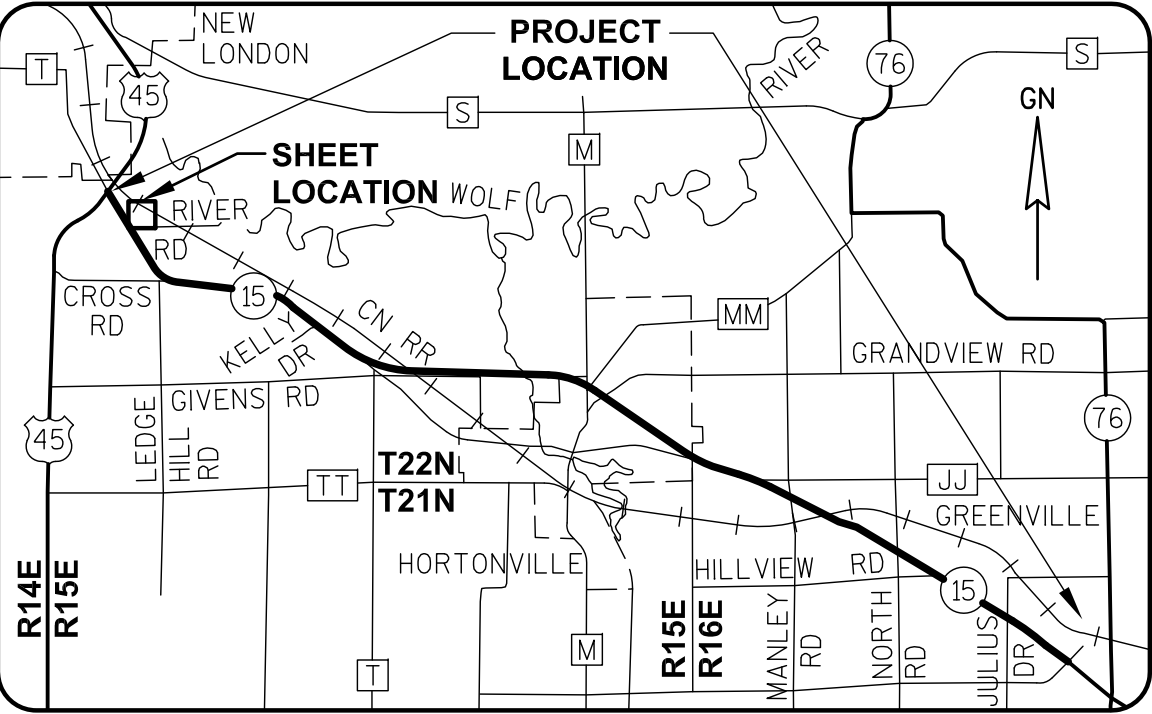
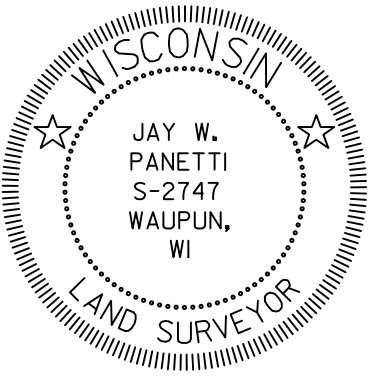
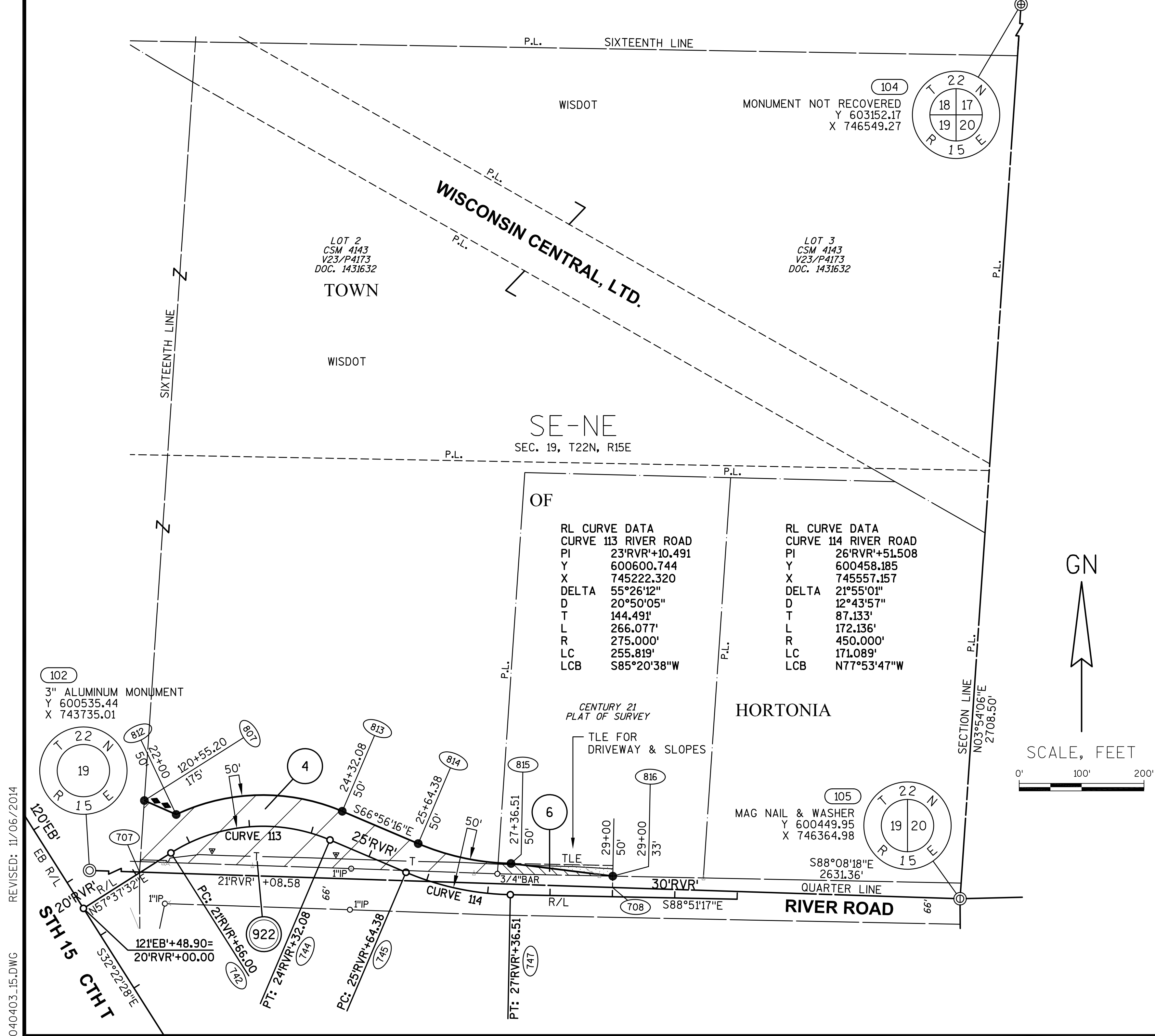
ROUTE	BASIS	YEAR
STH 15 AND CTH T	TPP NO: 6430-06-00 - 4.17	2011
RIVER ROAD	TPP NO: 6430-06-00 - 4.17	2011
EXISTING ACCESS CONTROL: PROJECT 1146-1-22/F 07(19)		

COURSE TABLE

FROM POINT	TO POINT	BEARING	DISTANCE
105	708	N88°08'18"W	557.24'
708	707	N88°08'18"W	758.44'
707	807	N03°51'15"E	114.91'
807	812	S66°18'40"E	55.67'
*812	813	N88°53'09"E	266.21'
813	814	S66°56'16"E	132.30'
*814	815	S77°53'47"E	152.08'
815	816	S82°55'06"E	164.37'
816	708	S01°08'43"W	18.12'
*SEE CURVE TABLE			

CURVE TABLE

FROM POINT	TO POINT	RADIUS	ARC LENGTH	CHORD BEARING	CHORD LENGTH
812	813	325.00'	274.27'	N88°53'09"E	266.21'
814	815	400.00'	153.01'	S77°53'47"E	152.08'



I, JAY W. PANETTI, PROFESSIONAL LAND SURVEYOR, HEREBY CERTIFY THAT
IN FULL COMPLIANCE WITH THE PROVISIONS OF SECTION 84.095 OF THE
WISCONSIN STATUTES AND UNDER THE DIRECTION OF THE WISCONSIN
DEPARTMENT OF TRANSPORTATION, I HAVE SURVEYED AND MAPPED
TRANSPORTATION PROJECT PLAT 1146-75-22-4.03, AND THAT SUCH PLAT
CORRECTLY REPRESENTS ALL EXTERIOR BOUNDARIES OF THE SURVEYED
LAND.

DATE 11/06/2014 JAY W. PANETTI
PLS S-2747, FOR GREMER & ASSOCIATES, INC.

THIS PLAT AND RELOCATION ORDER ARE APPROVED FOR THE
WISCONSIN DEPARTMENT OF TRANSPORTATION.

DATE 4/09/2015 CURT VAN EREM
REAL ESTATE SUPERVISOR

SCHEDULE OF LANDS & INTERESTS
REQUIRED

PARCEL OWNER (S)
NUMBER

7 THOMAS ORT

OWNER'S NAMES ARE SHOWN FOR REFERENCE PURPOSES ONLY AND ARE SUBJECT
TO CHANGE PRIOR TO THE TRANSFER OF LAND INTERESTS TO THE DEPARTMENT.

INTEREST
REQUIRED

FEE, TLE

R/W ACRES REQUIRED
NEW EXISTING TOTAL

0.238 0 0.238

ACRES
TEMP.

0.482

TRANSPORTATION PROJECT PLAT NO: 1146-75-22 - 4.04

PART OF THE NW1/4-SE1/4 OF SECTION 19, T22N, R15E, TOWN OF HORTONIA, OUTAGAMIE COUNTY, WISCONSIN

RELOCATION ORDER - STH 15 (LILY OF THE VALLEY DRIVE - USH 45), OUTAGAMIE COUNTY

TO PROPERLY ESTABLISH, LAY OUT, WIDEN, ENLARGE, EXTEND, CONSTRUCT, RECONSTRUCT, IMPROVE, OR MAINTAIN A PORTION OF THE HIGHWAY DESIGNATED ABOVE,
THE STATE OF WISCONSIN DEPARTMENT OF TRANSPORTATION DEEMS IT NECESSARY TO RELOCATE OR CHANGE SAID HIGHWAY AND ACQUIRE CERTAIN LANDS AND
INTERESTS OR RIGHTS IN LANDS FOR THE ABOVE NAMED PROJECT.

TO EFFECT THIS CHANGE, PURSUANT TO AUTHORITY GRANTED UNDER SUBSECTION 84.02 (3), 84.09 AND 84.30, WISCONSIN STATUTES, THE DEPARTMENT OF
TRANSPORTATION HEREBY ORDERS THAT:
1) THAT PORTION OF SAID HIGHWAY AS SHOWN ON THIS PLAT IS LAID OUT AND ESTABLISHED TO THE LINES AND WIDTHS AS SO SHOWN FOR THE ABOVE NAMED PROJECT.
2) THE LANDS OR INTERESTS OR RIGHTS IN LANDS AS SHOWN ON THIS PLAT ARE REQUIRED BY THE DEPARTMENT FOR THE ABOVE PROJECT AND SHALL BE ACQUIRED IN
THE NAME OF THE STATE OF WISCONSIN, PURSUANT TO THE PROVISIONS OF SUBSECTION 84.09 (1) OR (2), WISCONSIN STATUTES.

REFER TO THE TITLE SHEET, RECORDED AS SHEET 2 OF 2 OF TRANSPORTATION
PROJECT PLAT NO: 1146-75-22 - 4.01, AS DOCUMENT #2016623 FOR ADDITIONAL INFORMATION.

Document #: 2040564
Date: 04-15-2015 Time: 01:47 PM
Pages: 1 Fee: \$25.00
County: OUTAGAMIE COUNTY State: WI
SARAH R VAN CAMP, REGISTER OF DEEDS
***The above recording information verifies
this document has been electronically
recorded and returned to the submitter***

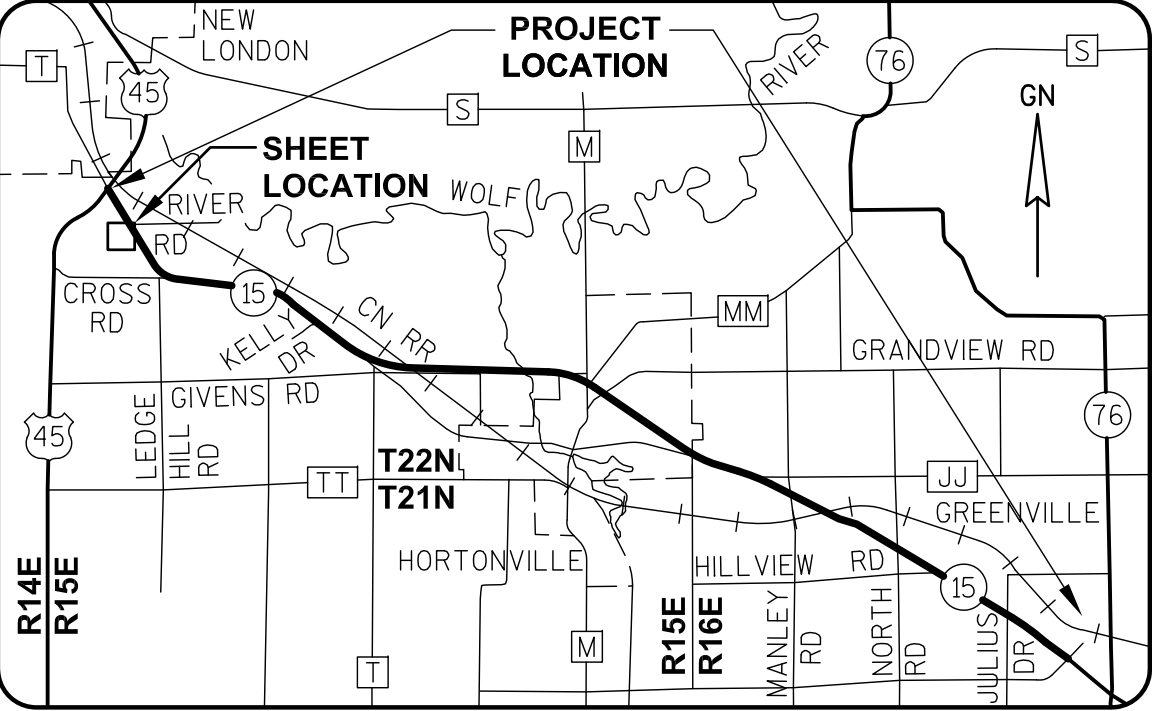
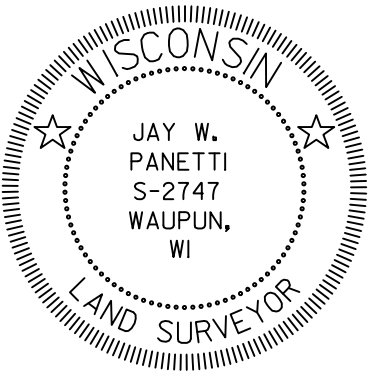
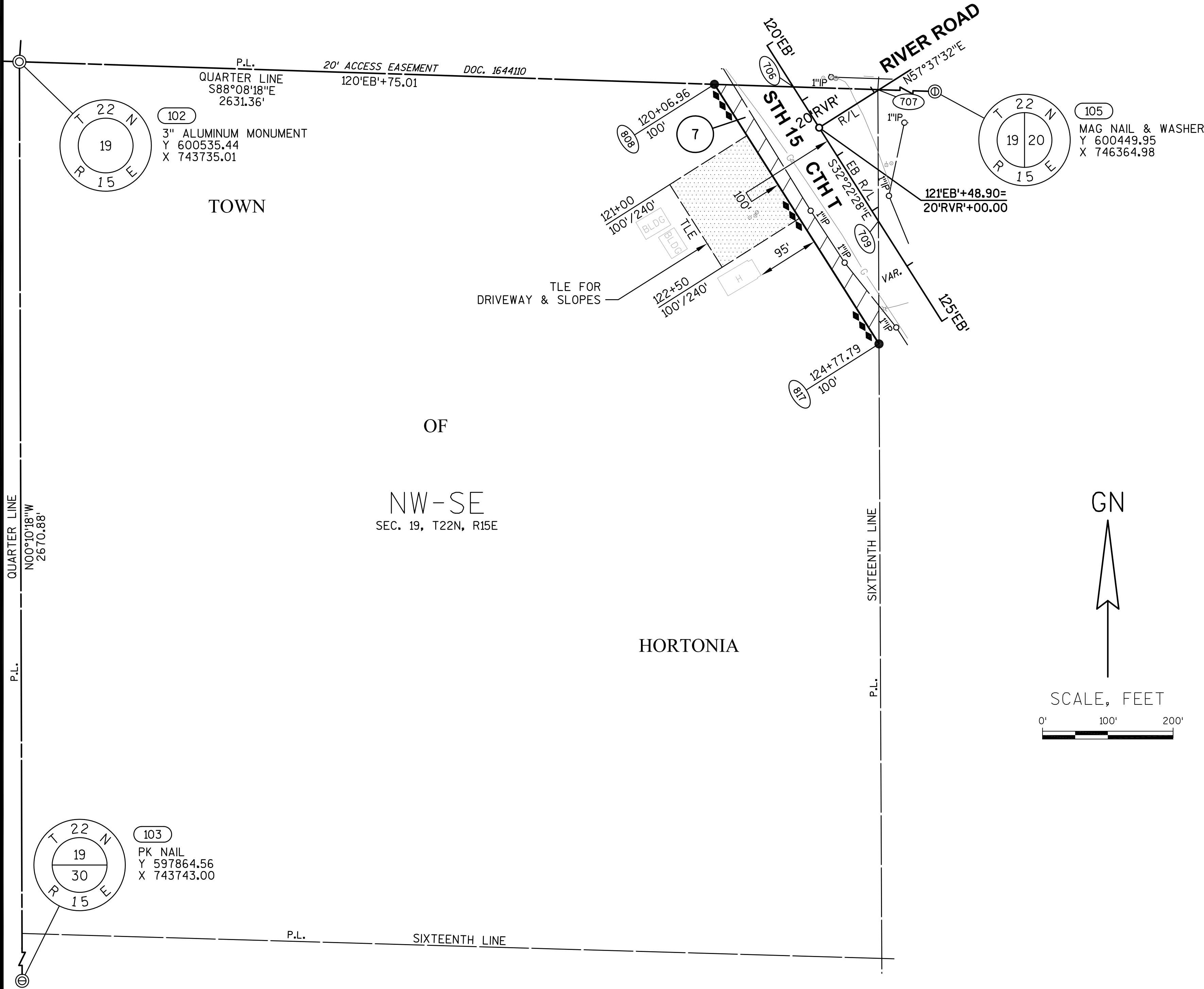
RESERVED FOR REGISTER OF DEEDS
PROJECT NUMBER 1146-75-22- 4.04
AMENDMENT NO:

BASIS OF EXISTING HIGHWAY R/W

ROUTE	BASIS	YEAR
STH 15 AND CTH T	TPP NO: 6430-06-00 - 4.17	2011
RIVER ROAD	TPP NO: 6430-06-00 - 4.17	2011
EXISTING ACCESS CONTROL: PROJECT 1146-1-22/F 07(19)		

COURSE TABLE

FROM POINT	TO POINT	BEARING	DISTANCE
105	707	N88°08'18"W	1315.68'
707	709	S00°15'26"E	201.43'
709	817	S00°15'26"E	188.09'
817	808	N32°22'28"W	470.84'
808	706	S88°08'18"E	120.96'
706	707	S88°08'18"E	129.53'



I, JAY W. PANETTI, PROFESSIONAL LAND SURVEYOR, HEREBY CERTIFY THAT
IN FULL COMPLIANCE WITH THE PROVISIONS OF SECTION 84.095 OF THE
WISCONSIN STATUTES AND UNDER THE DIRECTION OF THE WISCONSIN
DEPARTMENT OF TRANSPORTATION, I HAVE SURVEYED AND MAPPED
TRANSPORTATION PROJECT PLAT 1146-75-22-4.04, AND THAT SUCH PLAT
CORRECTLY REPRESENTS ALL EXTERIOR BOUNDARIES OF THE SURVEYED
LAND.

DATE 11/06/2014 JAY W. PANETTI
PLS S-2747, FOR GREMMER & ASSOCIATES, INC.

THIS PLAT AND RELOCATION ORDER ARE APPROVED FOR THE
WISCONSIN DEPARTMENT OF TRANSPORTATION.

DATE 4/09/2015 CURT VAN EREM
REAL ESTATE SUPERVISOR

SCHEDULE OF LANDS & INTERESTS
REQUIRED

PARCEL OWNER (S)
NUMBER

8 DAVID LATHROP & JON LATHROP

OWNER'S NAMES ARE SHOWN FOR REFERENCE PURPOSES ONLY AND ARE SUBJECT
TO CHANGE PRIOR TO THE TRANSFER OF LAND INTERESTS TO THE DEPARTMENT.

INTEREST
REQUIRED

FEE, ACCESS RIGHTS, TLE

R/W ACRES REQUIRED
NEW EXISTING TOTAL

4.934 0.808 5.742

TLE
ACRES
TEMP.

0.288

UTILITY INTERESTS REQUIRED:

903 CHARTER COMMUNICATIONS

RELEASE OF RIGHTS

922 AT&T WISCONSIN

RELEASE OF RIGHTS

TRANSPORTATION PROJECT PLAT NO: 1146-75-22 - 4.05

PART OF THE NE1/4-SE1/4 OF SECTION 19, T22N, R15E, TOWN OF HORTONIA, OUTAGAMIE COUNTY, WISCONSIN

RELOCATION ORDER - STH 15 (LILY OF THE VALLEY DRIVE - USH 45), OUTAGAMIE COUNTY

TO PROPERLY ESTABLISH, LAY OUT, WIDEN, ENLARGE, EXTEND, CONSTRUCT, RECONSTRUCT, IMPROVE, OR MAINTAIN A PORTION OF THE HIGHWAY DESIGNATED ABOVE,
THE STATE OF WISCONSIN DEPARTMENT OF TRANSPORTATION DEEMS IT NECESSARY TO RELOCATE OR CHANGE SAID HIGHWAY AND ACQUIRE CERTAIN LANDS AND
INTERESTS OR RIGHTS IN LANDS FOR THE ABOVE NAMED PROJECT.

TO EFFECT THIS CHANGE, PURSUANT TO AUTHORITY GRANTED UNDER SUBSECTION 84.02 (3), 84.09 AND 84.30, WISCONSIN STATUTES, THE DEPARTMENT OF
TRANSPORTATION HEREBY ORDERS THAT:
1) THAT PORTION OF SAID HIGHWAY AS SHOWN ON THIS PLAT IS LAID OUT AND ESTABLISHED TO THE LINES AND WIDTHS AS SO SHOWN FOR THE ABOVE NAMED PROJECT.
2) THE LANDS OR INTERESTS OR RIGHTS IN LANDS AS SHOWN ON THIS PLAT ARE REQUIRED BY THE DEPARTMENT FOR THE ABOVE PROJECT AND SHALL BE ACQUIRED IN
THE NAME OF THE STATE OF WISCONSIN, PURSUANT TO THE PROVISIONS OF SUBSECTION 84.09 (1) OR (2), WISCONSIN STATUTES.

REFER TO THE TITLE SHEET, RECORDED AS SHEET 2 OF 2 OF TRANSPORTATION
PROJECT PLAT NO: 1146-75-22 - 4.01, AS DOCUMENT #2016623 FOR ADDITIONAL INFORMATION.

Document #: 2040565

Date: 04-15-2015 Time: 01:48 PM

Pages: 1 Fee: \$25.00

County: OUTAGAMIE COUNTY State: WI

SARAH R VAN CAMP, REGISTER OF DEEDS

***The above recording information verifies
this document has been electronically
recorded and returned to the submitter***

RESERVED FOR REGISTER OF DEEDS
PROJECT NUMBER 1146-75-22- 4.05
AMENDMENT NO:

BASIS OF EXISTING HIGHWAY R/W

ROUTE	BASIS	YEAR
STH 15 AND CTH T	TPP NO: 6430-06-00 - 4.17	2011
RIVER ROAD	TPP NO: 6430-06-00 - 4.17	2011
EXISTING ACCESS CONTROL: PROJECT 1146-1-22/F 07(19)		

COURSE TABLE

FROM POINT	TO POINT	BEARING	DISTANCE
105	708	N88°08'18"W	557.24'
708	818	S01°08'43"W	47.88'
818	819	N88°51'17"W	185.54'
819	820	N88°01'34"W	475.99'
820	821	S32°22'28"E	1140.79'
821	710	S65°29'26"W	161.52'
710	711	S32°22'28"E	318.61'
711	822	N88°20'12"W	120.68'
822	817	N32°22'28"W	1135.44'
817	709	N00°15'26"W	188.09'
709	707	N00°15'26"W	201.43'
707	708	S88°08'18"E	758.44'

RL CURVE DATA
CURVE 113 RIVER ROAD
PI 23°RVR'+10.491
Y 600600.744
X 745222.320
DELTA 55°26'12"
D 20°50'05"
T 144.491'
L 266.077'
R 275.000'
LC 255.819'
LCB S85°20'38"W

RL CURVE DATA
CURVE 114 RIVER ROAD
PI 26°RVR'+51.508
Y 600458.185
X 745557.157
DELTA 21°55'01"
D 12°43'57"
T 87.133'
L 172.136'
R 450.000'
LC 171.089'
LCB N77°53'47"W

OF
NE-SE
SEC. 19, T22N, R15E

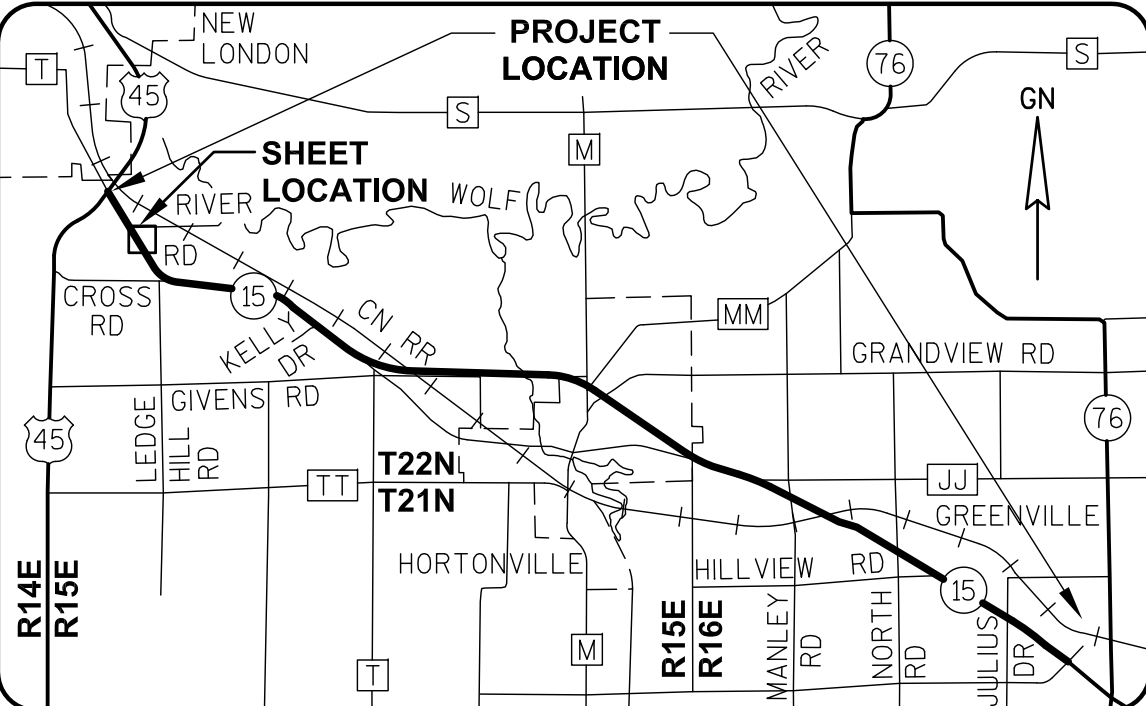

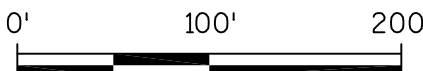
HORTONIA

OWNED BY STATE OF WISCONSIN
DEPARTMENT OF TRANSPORTATION
ADVANCED BUYOUT DOC. 1960751
PARCEL 8 OF PROJECT 1146-75-21

WISDOT

GN

SCALE, FEET



GREMMER & ASSOCIATES, INC.
CONSULTING ENGINEERS
Stevens Point • Fond du Lac

I, JAY W. PANETTI, PROFESSIONAL LAND SURVEYOR, HEREBY CERTIFY THAT
IN FULL COMPLIANCE WITH THE PROVISIONS OF SECTION 84.095 OF THE
WISCONSIN STATUTES AND UNDER THE DIRECTION OF THE WISCONSIN
DEPARTMENT OF TRANSPORTATION, I HAVE SURVEYED AND MAPPED
TRANSPORTATION PROJECT PLAT 1146-75-22-4.05, AND THAT SUCH PLAT
CORRECTLY REPRESENTS ALL EXTERIOR BOUNDARIES OF THE SURVEYED
LAND.

DATE 11/06/2014 JAY W. PANETTI
PLS S-2747, FOR GREMMER & ASSOCIATES, INC.
THIS PLAT AND RELOCATION ORDER ARE APPROVED FOR THE
WISCONSIN DEPARTMENT OF TRANSPORTATION.
DATE 4/09/2015 CURT VAN EREM
REAL ESTATE SUPERVISOR

REVISED: 11/06/2014

040405_15.DWG

APPRAISAL PLAT DATE:

SCHEDULE OF LANDS & INTERESTS
REQUIRED

PARCEL OWNER (S) NUMBER	INTEREST REQUIRED	R/W ACRES REQUIRED NEW EXISTING TOTAL	TLE ACRES TEMP.
8 DAVID LATHROP & JON LATHROP	FEE, ACCESS RIGHTS, TLE	5.061 0.776 5.837	0.029
9 FAITH CHRISTIAN CHURCH	FEE	0.001 0 0.001	0
11 BRIAN J. BERT	FEE, TLE	0.436 0.081 0.517	0.011

OWNER'S NAMES ARE SHOWN FOR REFERENCE PURPOSES ONLY AND ARE SUBJECT
TO CHANGE PRIOR TO THE TRANSFER OF LAND INTERESTS TO THE DEPARTMENT.

UTILITY INTERESTS REQUIRED:

903 CHARTER COMMUNICATIONS	RELEASE OF RIGHTS
922 AT&T WISCONSIN	RELEASE OF RIGHTS

TRANSPORTATION PROJECT PLAT NO: 1146-75-22 - 4.06

PART OF THE SE1/4-SE1/4 OF SECTION 19, T22N, R15E, TOWN OF HORTONIA, OUTAGAMIE COUNTY, WISCONSIN

RELOCATION ORDER - STH 15 (LILY OF THE VALLEY DRIVE - USH 45), OUTAGAMIE COUNTY

TO PROPERLY ESTABLISH, LAY OUT, WIDEN, ENLARGE, EXTEND, CONSTRUCT, RECONSTRUCT, IMPROVE, OR MAINTAIN A PORTION OF THE HIGHWAY DESIGNATED ABOVE,
THE STATE OF WISCONSIN DEPARTMENT OF TRANSPORTATION DEEMS IT NECESSARY TO RELOCATE OR CHANGE SAID HIGHWAY AND ACQUIRE CERTAIN LANDS AND
INTERESTS OR RIGHTS IN LANDS FOR THE ABOVE NAMED PROJECT.

TO EFFECT THIS CHANGE, PURSUANT TO AUTHORITY GRANTED UNDER SUBSECTION 84.02 (3), 84.09 AND 84.30, WISCONSIN STATUTES, THE DEPARTMENT OF
TRANSPORTATION HEREBY ORDERS THAT:

- 1) THAT PORTION OF SAID HIGHWAY AS SHOWN ON THIS PLAT IS LAID OUT AND ESTABLISHED TO THE LINES AND WIDTHS AS SO SHOWN FOR THE ABOVE NAMED PROJECT.
- 2) THE LANDS OR INTERESTS OR RIGHTS IN LANDS AS SHOWN ON THIS PLAT ARE REQUIRED BY THE DEPARTMENT FOR THE ABOVE PROJECT AND SHALL BE ACQUIRED IN
THE NAME OF THE STATE OF WISCONSIN, PURSUANT TO THE PROVISIONS OF SUBSECTION 84.09 (1) OR (2), WISCONSIN STATUTES.

REFER TO THE TITLE SHEET, RECORDED AS SHEET 2 OF 2 OF TRANSPORTATION
PROJECT PLAT NO: 1146-75-22 - 4.01, AS DOCUMENT #2016623 FOR ADDITIONAL INFORMATION.

Document #: 2029756
Date: 11-12-2014 Time: 01:48 PM
Pages: 1 Fee: \$25.00
County: OUTAGAMIE COUNTY State: WI
SARAH R VAN CAMP, REGISTER OF DEEDS
***The above recording information verifies
this document has been electronically
recorded and returned to the submitter***

RESERVED FOR REGISTER OF DEEDS
PROJECT NUMBER 1146-75-22- 4.06
AMENDMENT NO:

COURSE TABLE

FROM POINT	TO POINT	BEARING	DISTANCE
106	714	N88°32'04"W	1131.85'
714	830	N01°27'56"E	33.00'
830	831	N67°42'58"E	54.63'
831	832	S88°32'04"E	257.95'
*832	834	N68°24'34"E	626.61'
834	835	N45°21'12"E	175.34'
*835	836	N37°32'25"W	398.88'
836	837	N32°22'28"W	215.35'
837	838	N26°39'50"W	150.75'
838	822	N32°22'28"W	336.77'
822	711	S88°20'12"E	120.68'
711	712	S32°22'28"E	359.96'
712	823	N65°29'54"E	161.52'
823	824	S32°22'28"E	252.49'
*824	825	S35°27'47"E	209.06'
825	713	S00°20'36"E	244.45'
713	826	S00°20'36"E	156.01'
826	827	S47°34'21"W	144.71'
827	828	S00°20'36"E	77.40'
828	829	S38°36'26"E	146.11'
829	1078	S88°32'04"E	16.92'
1078	106	S00°20'36"E	33.02'

*SEE CURVE TABLE

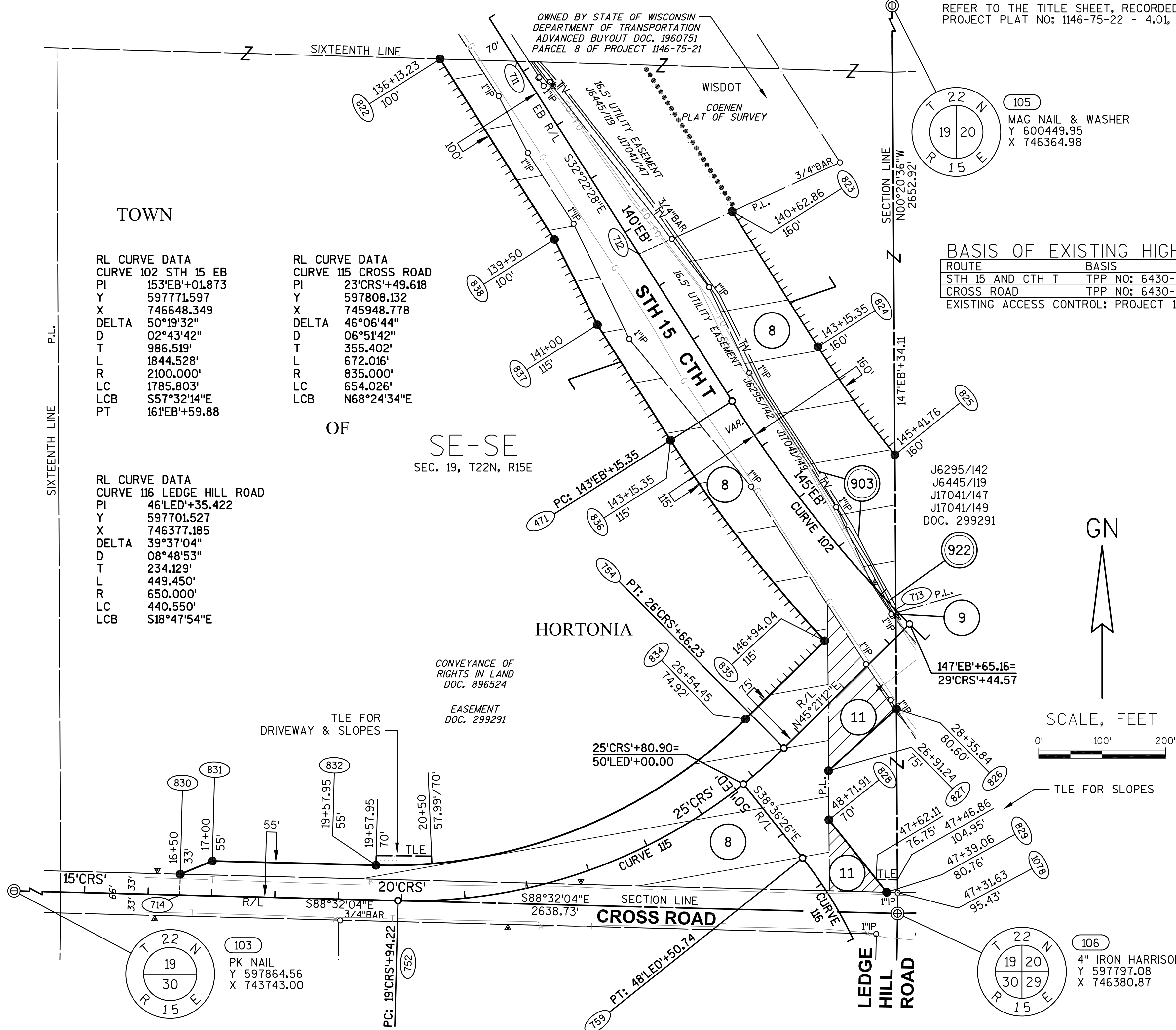
CURVE TABLE

FROM POINT	TO POINT	RADIUS	ARC LENGTH	CHORD BEARING	CHORD LENGTH
832	834	796.37'	644.02'	N68°24'34"E	626.61'
835	836	2215.00'	399.42'	N37°32'25"W	398.88'
824	825	1940.00'	209.16'	S35°27'47"E	209.06'

BASIS OF EXISTING HIGHWAY R/W

ROUTE	BASIS	YEAR
STH 15 AND CTH T	TPP NO: 6430-06-00 - 4.16, 4.17	2011
CROSS ROAD	TPP NO: 6430-06-00 - 4.16	2011

EXISTING ACCESS CONTROL: PROJECT 1146-1-22/F 07(19)



SCHEDULE OF LANDS & INTERESTS REQUIRED

PARCEL OWNER (S) NUMBER	INTEREST REQUIRED	R/W ACRES REQUIRED NEW EXISTING TOTAL	ACRES TLE TEMP.
12 BARBARA HAMMERBERG	FEE	0.062 0.191 0.253	0
13 KEITH M. KOSTER & BARBARA J. KOSTER	FEE, TLE	0.517 1.082 1.599	0.104

UTILITY INTERESTS REQUIRED:

922 AT&T WISCONSIN	RELEASE OF RIGHTS
--------------------	-------------------

OWNER'S NAMES ARE SHOWN FOR REFERENCE PURPOSES ONLY AND ARE SUBJECT TO CHANGE PRIOR TO THE TRANSFER OF LAND INTERESTS TO THE DEPARTMENT.

TRANSPORTATION PROJECT PLAT NO: 1146-75-22 - 4.07

PART OF THE NE1/4-NE1/4 OF SECTION 30, T22N, R15E, TOWN OF HORTONIA, OUTAGAMIE COUNTY, WISCONSIN

RELOCATION ORDER - STH 15 (LILY OF THE VALLEY DRIVE - USH 45), OUTAGAMIE COUNTY

TO PROPERLY ESTABLISH, LAY OUT, WIDEN, ENLARGE, EXTEND, CONSTRUCT, RECONSTRUCT, IMPROVE, OR MAINTAIN A PORTION OF THE HIGHWAY DESIGNATED ABOVE, THE STATE OF WISCONSIN DEPARTMENT OF TRANSPORTATION DEEMS IT NECESSARY TO RELOCATE OR CHANGE SAID HIGHWAY AND ACQUIRE CERTAIN LANDS AND INTERESTS OR RIGHTS IN LANDS FOR THE ABOVE NAMED PROJECT.

TO EFFECT THIS CHANGE, PURSUANT TO AUTHORITY GRANTED UNDER SUBSECTION 84.02 (3), 84.09 AND 84.30, WISCONSIN STATUTES, THE DEPARTMENT OF TRANSPORTATION HEREBY ORDERS THAT:
1) THAT PORTION OF SAID HIGHWAY AS SHOWN ON THIS PLAT IS LAID OUT AND ESTABLISHED TO THE LINES AND WIDTHS AS SO SHOWN FOR THE ABOVE NAMED PROJECT.
2) THE LANDS OR INTERESTS OR RIGHTS IN LANDS AS SHOWN ON THIS PLAT ARE REQUIRED BY THE DEPARTMENT FOR THE ABOVE PROJECT AND SHALL BE ACQUIRED IN THE NAME OF THE STATE OF WISCONSIN, PURSUANT TO THE PROVISIONS OF SUBSECTION 84.09 (1) OR (2), WISCONSIN STATUTES.

REFER TO THE TITLE SHEET, RECORDED AS SHEET 2 OF 2 OF TRANSPORTATION PROJECT PLAT NO: 1146-75-22 - 4.01, AS DOCUMENT #2016623 FOR ADDITIONAL INFORMATION.

Document #: 2040566
Date: 04-15-2015 Time: 01:48 PM
Pages: 1 Fee: \$25.00
County: OUTAGAMIE COUNTY State: WI
SARAH R VAN CAMP, REGISTER OF DEEDS
The above recording information verifies this document has been electronically recorded and returned to the submitter

RESERVED FOR REGISTER OF DEEDS
PROJECT NUMBER 1146-75-22- 4.07
AMENDMENT NO:

BASIS OF EXISTING HIGHWAY R/W

ROUTE	BASIS	YEAR
CROSS ROAD	TPP NO: 6430-06-00 - 4.16	2011
LEDGE HILL ROAD	TPP NO: 6430-06-00 - 4.16	2011

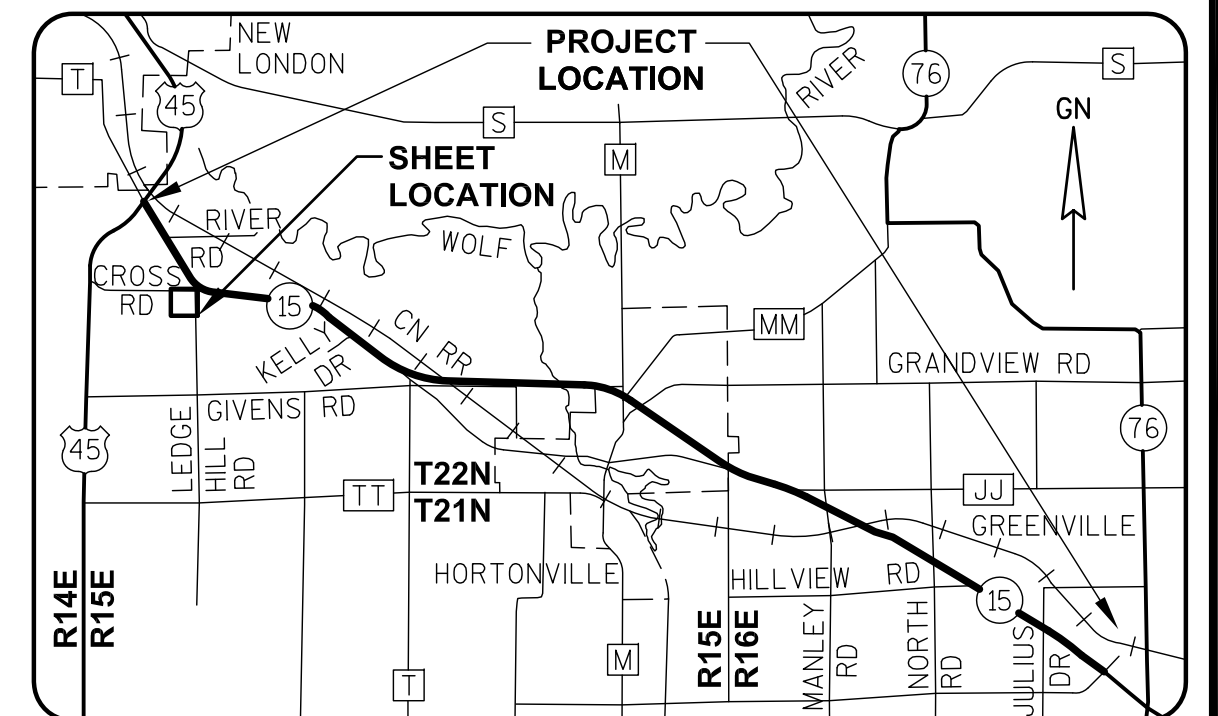
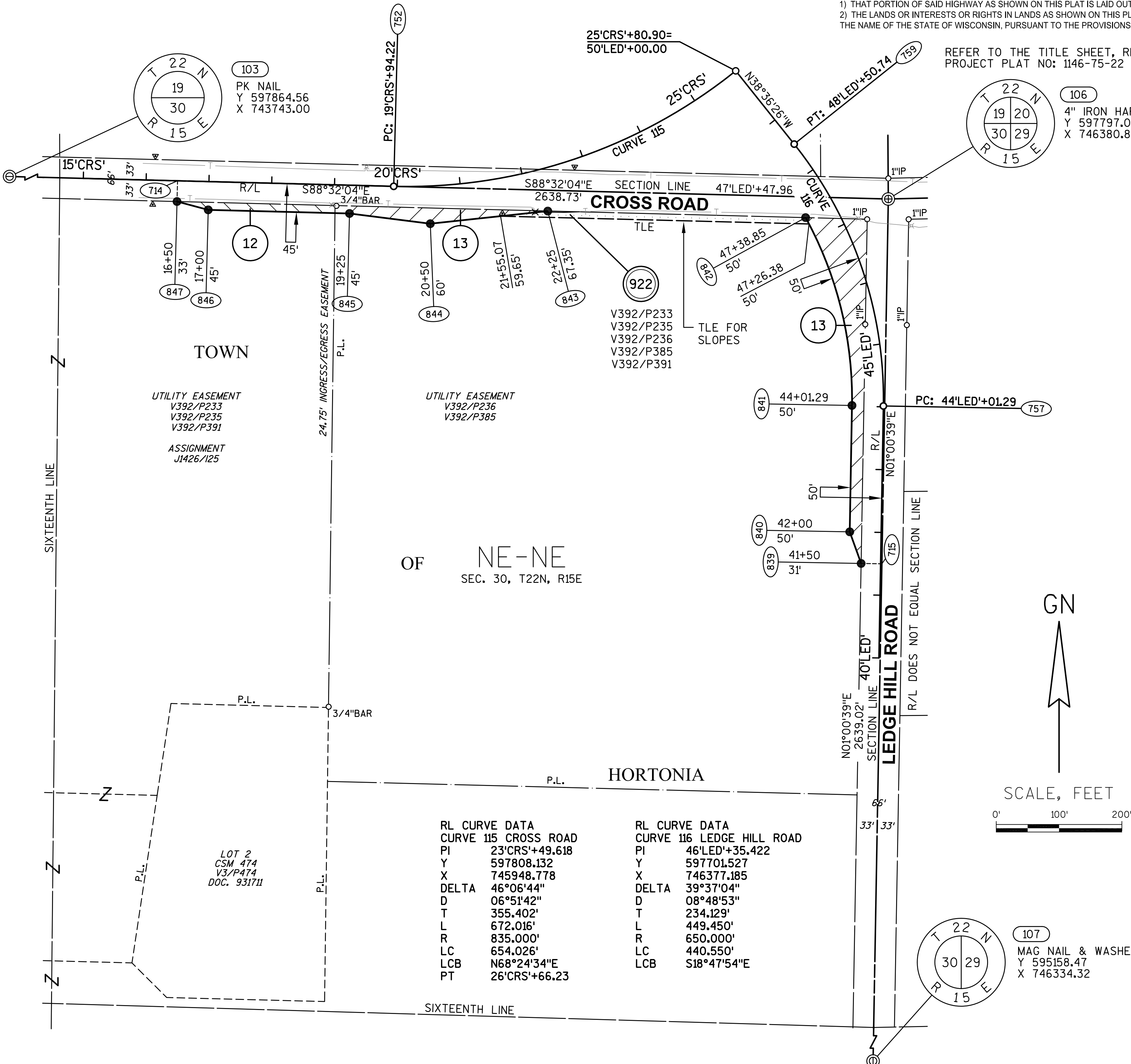
COURSE TABLE

FROM POINT	TO POINT	BEARING	DISTANCE
106	715	S01°00'39"W	581.02'
715	839	N88°59'21"W	33.00'
839	840	N19°47'46"W	53.49'
840	841	N01°00'39"E	201.29'
*841	842	N13°51'59"W	308.10'
842	843	N88°32'56"W	410.56'
843	844	S83°51'36"W	188.14'
844	845	N82°46'36"W	129.62'
845	846	N88°32'04"W	225.00'
846	847	N75°02'20"W	51.42'
847	714	N01°27'56"E	33.00'
714	106	S88°32'04"E	1131.85'

*SEE CURVE TABLE

CURVE TABLE

FROM POINT	TO POINT	RADIUS	ARC LENGTH	CHORD BEARING	CHORD LENGTH
841	842	600.00'	311.59'	N13°51'59"W	308.10'



GREMMER & ASSOCIATES, INC.
CONSULTING ENGINEERS
Stevens Point • Fond du Lac

I, JAY W. PANETTI, PROFESSIONAL LAND SURVEYOR, HEREBY CERTIFY THAT IN FULL COMPLIANCE WITH THE PROVISIONS OF SECTION 84.095 OF THE WISCONSIN STATUTES AND UNDER THE DIRECTION OF THE WISCONSIN DEPARTMENT OF TRANSPORTATION, I HAVE SURVEYED AND MAPPED TRANSPORTATION PROJECT PLAT 1146-75-22-4.07, AND THAT SUCH PLAT CORRECTLY REPRESENTS ALL EXTERIOR BOUNDARIES OF THE SURVEYED LAND.

DATE 11/06/2014 JAY W. PANETTI
PLS S-2747, FOR GREMMER & ASSOCIATES, INC.

THIS PLAT AND RELOCATION ORDER ARE APPROVED FOR THE WISCONSIN DEPARTMENT OF TRANSPORTATION.

DATE 4/09/2015 CURT VAN EREM
REAL ESTATE SUPERVISOR

REVISED: 11/06/2014

040407_15.DWG

APPRAISAL PLAT DATE:

SCHEDULE OF LANDS & INTERESTS
REQUIRED

PARCEL OWNER (S) NUMBER		INTEREST REQUIRED	R/W NEW	ACRES EXISTING	REQUIRED TOTAL	ACRES TEMP.
8	DAVID LATHROP & JON LATHROP	FEE, ACCESS RIGHTS	1.203	0	1.203	0
9	FAITH CHRISTIAN CHURCH	FEE, ACCESS RIGHTS	3.195	0	3.195	0
11	BRIAN J. BERT	TLE	0	0	0	0.187
14	CAREW CONCRETE SUPPLY CO., INC.	FEE, TLE	0.114	0	0.114	0.049

UTILITY INTERESTS REQUIRED:

903	CHARTER COMMUNICATIONS	RELEASE OF RIGHTS
922	AT&T WISCONSIN	RELEASE OF RIGHTS

OWNER'S NAMES ARE SHOWN FOR REFERENCE PURPOSES ONLY AND ARE SUBJECT
TO CHANGE PRIOR TO THE TRANSFER OF LAND INTERESTS TO THE DEPARTMENT.

TRANSPORTATION PROJECT PLAT NO: 1146-75-22 - 4.08
AMENDMENT NO: 1

AMENDS PARCEL 14 OF TRANSPORTATION PROJECT PLAT 1146-75-22-4.08, RECORDED AS DOCUMENT #2029757.
PART OF THE SW1/4-SW1/4 OF SECTION 20, T22N, R15E, TOWN OF HORTONIA, OUTAGAMIE COUNTY, WISCONSIN

RELOCATION ORDER - STH 15 (LILY OF THE VALLEY DRIVE - USH 45), OUTAGAMIE COUNTY

TO PROPERLY ESTABLISH, LAY OUT, WIDEN, ENLARGE, EXTEND, CONSTRUCT, RECONSTRUCT, IMPROVE, OR MAINTAIN A PORTION OF THE HIGHWAY DESIGNATED ABOVE,
THE STATE OF WISCONSIN DEPARTMENT OF TRANSPORTATION DEEMS IT NECESSARY TO RELOCATE OR CHANGE SAID HIGHWAY AND ACQUIRE CERTAIN LANDS AND
INTERESTS OR RIGHTS IN LANDS FOR THE ABOVE NAMED PROJECT.

TO EFFECT THIS CHANGE, PURSUANT TO AUTHORITY GRANTED UNDER SUBSECTION 84.02 (3), 84.09 AND 84.30, WISCONSIN STATUTES, THE DEPARTMENT OF
TRANSPORTATION HEREBY ORDERS THAT:

- 1) THAT PORTION OF SAID HIGHWAY AS SHOWN ON THIS PLAT IS LAID OUT AND ESTABLISHED TO THE LINES AND WIDTHS AS SO SHOWN FOR THE ABOVE NAMED PROJECT.
- 2) THE LANDS OR INTERESTS OR RIGHTS IN LANDS AS SHOWN ON THIS PLAT ARE REQUIRED BY THE DEPARTMENT FOR THE ABOVE PROJECT AND SHALL BE ACQUIRED IN
THE NAME OF THE STATE OF WISCONSIN, PURSUANT TO THE PROVISIONS OF SUBSECTION 84.09 (1) OR (2), WISCONSIN STATUTES.

REFER TO THE TITLE SHEET, RECORDED AS SHEET 2 OF 2 OF TRANSPORTATION
PROJECT PLAT NO: 1146-75-22 - 4.01, AS DOCUMENT #2016623 FOR ADDITIONAL INFORMATION.

Document #: 2093515
Date: 12-28-2016 Time: 01:08 PM
Pages: 1 Fee: \$25.00
County: OUTAGAMIE COUNTY State: WI

SARAH R VAN CAMP, REGISTER OF DEEDS
This document has been electronically
recorded and returned to:
WiDotNeRegionGreenbay

RESERVED FOR REGISTER OF DEEDS
PROJECT NUMBER 1146-75-22- 4.08
AMENDMENT NO: 1

BASIS OF EXISTING HIGHWAY R/W

ROUTE	BASIS	YEAR
STH 15 AND CTH T	TPP NO: 6430-06-00 - 4.15, 4.16	2011
CROSS ROAD	TPP NO: 6430-06-00 - 4.16	2011
EXISTING ACCESS CONTROL: PROJECT 1146-1-22/F 07(19)		

COURSE TABLE

FROM POINT	TO POINT	BEARING	DISTANCE
106	1078	N00°20'36"W	33.02'
1078	1077	N88°43'32"E	182.92'
1077	826	N32°52'52"W	340.04'
826	713	N00°20'36"W	156.01'
713	825	N00°20'36"W	244.45'
*825	970	S55°42'59"E	1145.06'
970	971	S17°07'08"W	10.00'
*971	972	S75°21'15"E	168.28'
972	716	S88°38'55"W	447.01'
716	106	S88°38'55"W	654.96'

*SEE CURVE TABLE

CURVE TABLE

FROM POINT	TO POINT	RADIUS	ARC LENGTH	CHORD BEARING	CHORD LENGTH
825	970	1940.00'	1162.37'	S55°42'59"E	1145.06'
971	972	1950.00'	168.34'	S75°21'15"E	168.28'

RL CURVE DATA
CURVE 102 STH 15 EB
PI 153'EB'+01.873
Y 597771.597
X 746648.349
DELTA 50°19'32"
D 02°43'42"
T 986.519'
L 1844.528'
R 2100.000'
LC 1785.803'
LCB S57°32'14"E
PC 143'EB'+15.35
PT 161'EB'+59.88

OF
SW-SW
SEC. 20, T22N, R15E

CONVEYANCE OF
RIGHTS IN LAND
DOC. 896524

EASEMENT
DOC. 299291

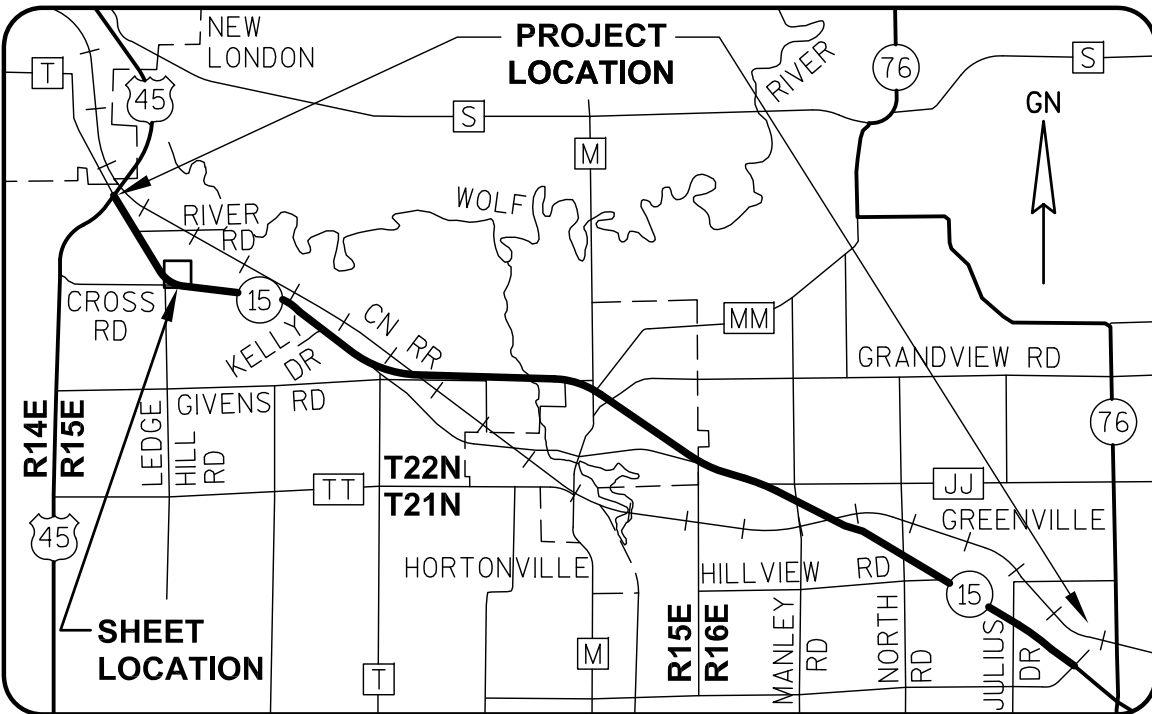

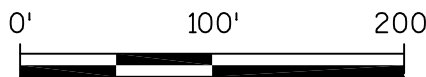
HORTONIA

RESTATEMENT OF EASEMENT
TO MAINTAIN AND OPERATE
COMMUNICATIONS TOWER
DOC. 1066834

WNBK
PLAT OF SURVEY

GN

SCALE, FEET



GREMMER & ASSOCIATES, INC.
CONSULTING ENGINEERS
Stevens Point • Fond du Lac

I, JAY W. PANETTI, PROFESSIONAL LAND SURVEYOR, HEREBY CERTIFY
THAT IN FULL COMPLIANCE WITH THE PROVISIONS OF SECTION 84.095 OF
THE WISCONSIN STATUTES AND UNDER THE DIRECTION OF THE WISCONSIN
DEPARTMENT OF TRANSPORTATION, I HAVE SURVEYED AND MAPPED
TRANSPORTATION PROJECT PLAT 1146-75-22-4.08, AND THAT SUCH PLAT
CORRECTLY REPRESENTS ALL EXTERIOR BOUNDARIES OF THE SURVEYED
LAND.

DATE 12/21/2016 JAY W. PANETTI
PLS S-2747, FOR GREMMER & ASSOCIATES, INC.
THIS PLAT AND RELOCATION ORDER ARE APPROVED FOR THE
WISCONSIN DEPARTMENT OF TRANSPORTATION.
DATE 12/23/2016 CURT VAN EREM
REAL ESTATE SUPERVISOR

REVISED: 12/21/2016

040408_15.DWG

APPRAISAL PLAT DATE:

SCHEDULE OF LANDS & INTERESTS REQUIRED

PARCEL OWNER (S) NUMBER	INTEREST REQUIRED	R/W ACRES REQUIRED NEW	EXISTING	TOTAL	TLE ACRES TEMP.
8 DAVID LATHROP & JON LATHROP	FEE, ACCESS RIGHTS	1.203	0	1.203	0
9 FAITH CHRISTIAN CHURCH	FEE, ACCESS RIGHTS	3.195	0	3.195	0
11 BRIAN J. BERT	TLE	0	0	0	0.187
14 CAREW CONCRETE SUPPLY CO., INC.	FEE, TLE	0.157	0	0.157	0.033

UTILITY INTERESTS REQUIRED:

903	CHARTER COMMUNICATIONS	RELEASE OF RIGHTS
922	AT&T WISCONSIN	RELEASE OF RIGHTS

OWNER'S NAMES ARE SHOWN FOR REFERENCE PURPOSES ONLY AND ARE SUBJECT TO CHANGE PRIOR TO THE TRANSFER OF LAND INTERESTS TO THE DEPARTMENT.

TRANSPORTATION PROJECT PLAT NO: 1146-75-22 - 4.08

PART OF THE SW1/4-SW1/4 OF SECTION 20, T22N, R15E, TOWN OF HORTONIA, OUTAGAMIE COUNTY, WISCONSIN

RELOCATION ORDER - STH 15 (LILY OF THE VALLEY DRIVE - USH 45), OUTAGAMIE COUNTY

TO PROPERLY ESTABLISH, LAY OUT, WIDEN, ENLARGE, EXTEND, CONSTRUCT, RECONSTRUCT, IMPROVE, OR MAINTAIN A PORTION OF THE HIGHWAY DESIGNATED ABOVE, THE STATE OF WISCONSIN DEPARTMENT OF TRANSPORTATION DEEMS IT NECESSARY TO RELOCATE OR CHANGE SAID HIGHWAY AND ACQUIRE CERTAIN LANDS AND INTERESTS OR RIGHTS IN LANDS FOR THE ABOVE NAMED PROJECT.

TO EFFECT THIS CHANGE, PURSUANT TO AUTHORITY GRANTED UNDER SUBSECTION 84.02 (3), 84.09 AND 84.30, WISCONSIN STATUTES, THE DEPARTMENT OF TRANSPORTATION HEREBY ORDERS THAT:

- THAT PORTION OF SAID HIGHWAY AS SHOWN ON THIS PLAT IS LAID OUT AND ESTABLISHED TO THE LINES AND WIDTHS AS SO SHOWN FOR THE ABOVE NAMED PROJECT.
- THE LANDS OR INTERESTS OR RIGHTS IN LANDS AS SHOWN ON THIS PLAT ARE REQUIRED BY THE DEPARTMENT FOR THE ABOVE PROJECT AND SHALL BE ACQUIRED IN THE NAME OF THE STATE OF WISCONSIN, PURSUANT TO THE PROVISIONS OF SUBSECTION 84.09 (1) OR (2), WISCONSIN STATUTES.

Document #: **2029757**
Date: **11-12-2014** Time: **01:48 PM**
Pages: **1** Fee: **\$25.00**
County: **OUTAGAMIE COUNTY** State: **WI**
SARAH R VAN CAMP, REGISTER OF DEEDS
The above recording information verifies this document has been electronically recorded and returned to the submitter

RESERVED FOR REGISTER OF DEEDS
PROJECT NUMBER 1146-75-22- 4.08
AMENDMENT NO:

REFER TO THE TITLE SHEET, RECORDED AS SHEET 2 OF 2 OF TRANSPORTATION PROJECT PLAT NO: 1146-75-22 - 4.01, AS DOCUMENT #2016623 FOR ADDITIONAL INFORMATION.

BASIS OF EXISTING HIGHWAY R/W

ROUTE	BASIS	YEAR
STH 15 AND CTH T	TPP NO: 6430-06-00 - 4.15, 4.16	2011
CROSS ROAD	TPP NO: 6430-06-00 - 4.16	2011
EXISTING ACCESS CONTROL: PROJECT 1146-1-22/F 07(19)		

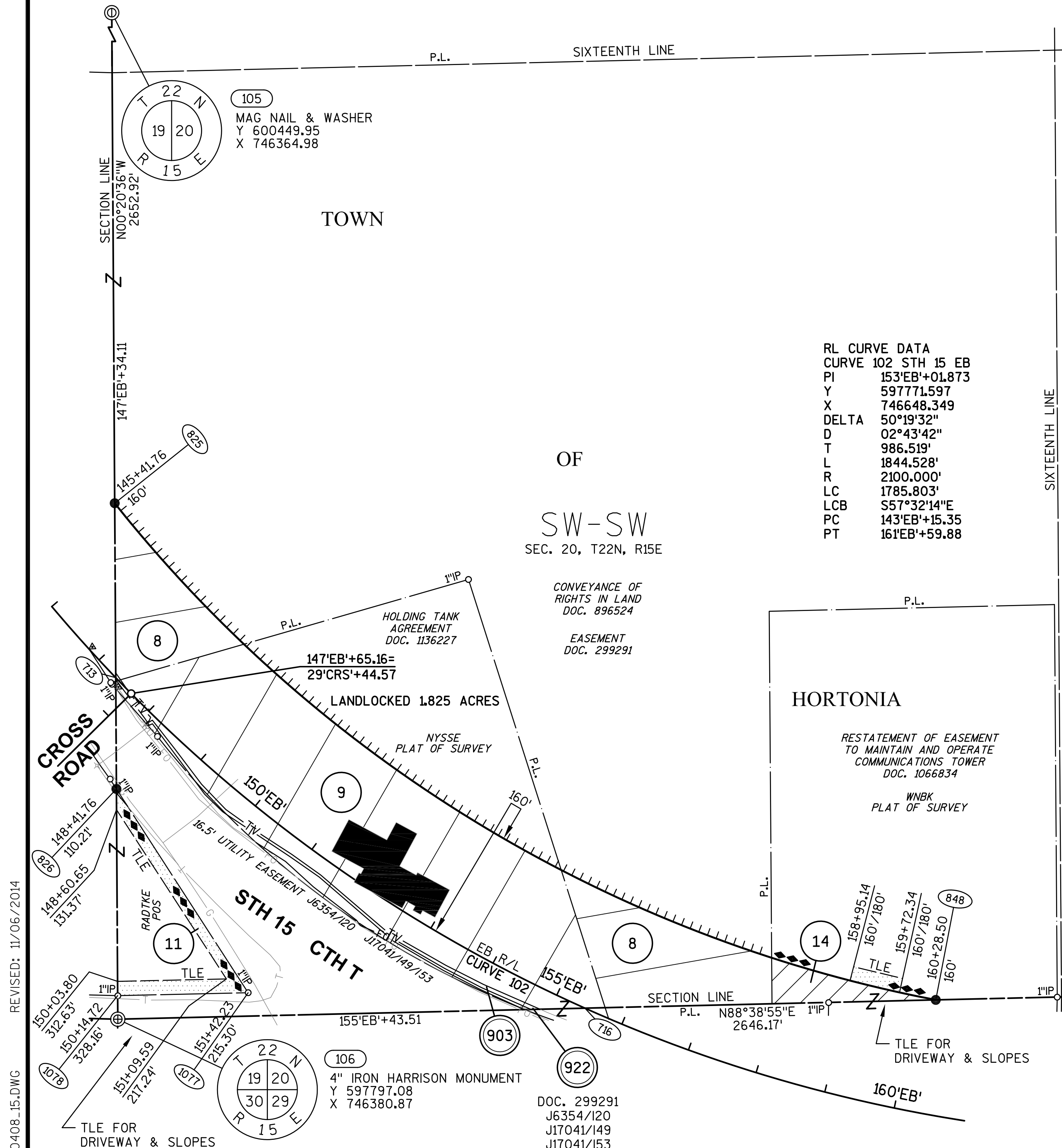
COURSE TABLE

FROM POINT	TO POINT	BEARING	DISTANCE
106	1078	N00°20'36"W	33.02'
1078	1077	N88°43'32"E	182.92'
1077	826	N32°52'52"W	340.04'
826	713	N00°20'36"W	156.01'
713	825	N00°20'36"W	244.45'
*825	848	S58°50'01"E	1344.96'
848	716	S88°38'55"W	491.86'
716	106	S88°38'55"W	654.96'

*SEE CURVE TABLE

CURVE TABLE

FROM POINT	TO POINT	RADIUS	ARC LENGTH	CHORD BEARING	CHORD LENGTH
825	848	1940.00'	1373.46'	S58°50'01"E	1344.96'



040408_15.DWG
REVISED: 11/06/2014

APPRaisal PLAT DATE:

SCHEDULE OF LANDS & INTERESTS
REQUIRED

PARCEL NUMBER	OWNER (S)	INTEREST REQUIRED	R/W NEW	ACRES EXISTING	ACRES TOTAL	TLE ACRES TEMP.
9	FAITH CHRISTIAN CHURCH	FEE	0.150	0	0.150	0
14	CAREW CONCRETE SUPPLY CO., INC. LAMAR ADVERTISING COMPANY	FEE	0.750	0	0.750	0
16	MARVIN A. DRAHEIM & GLADYS M. DRAHEIM	FEE	0.038	0.087	0.125	0
17	WAYNE H. BYRUM	FEE, ACCESS RIGHTS, TLE	0.187	0.579	0.766	0.111
18	DALTON WOLFRATH, ROBERT WOLFRATH & RICHARD W. WOLFRATH	FEE	0.520	0	0.520	0
19	SULLIVAN HOMESTEAD, LLC	FEE, TLE	0.063	0	0.063	0.209
21	RYAN F. & KANDI K. MARTIN	FEE	0.019	0	0.019	0

OWNER'S NAMES ARE SHOWN FOR REFERENCE PURPOSES ONLY AND ARE SUBJECT
TO CHANGE PRIOR TO THE TRANSFER OF LAND INTERESTS TO THE DEPARTMENT.

TRANSPORTATION PROJECT PLAT NO: 1146-75-22 - 4.09
AMENDMENT NO: 3

AMENDS PARCEL 14 OF TRANSPORTATION PROJECT PLAT 1146-75-22-4.09, RECORDED AS DOCUMENT #2029758.
PART OF LOT 1 OF CSM 6486, AND PART OF THE NW1/4-NW1/4 OF SECTION 29, T22N, R15E, TOWN OF HORTONIA,
OUTAGAMIE COUNTY, WISCONSIN

RELOCATION ORDER - STH 15 (LILY OF THE VALLEY DRIVE - USH 45), OUTAGAMIE COUNTY

TO PROPERLY ESTABLISH, LAY OUT, WIDEN, ENLARGE, EXTEND, CONSTRUCT, RECONSTRUCT, IMPROVE, OR MAINTAIN A PORTION OF THE HIGHWAY DESIGNATED ABOVE,
THE STATE OF WISCONSIN DEPARTMENT OF TRANSPORTATION DEEMS IT NECESSARY TO RELOCATE OR CHANGE SAID HIGHWAY AND ACQUIRE CERTAIN LANDS AND
INTERESTS OR RIGHTS IN LANDS FOR THE ABOVE NAMED PROJECT.

TO EFFECT THIS CHANGE, PURSUANT TO AUTHORITY GRANTED UNDER SUBSECTION 84.02 (3), 84.09 AND 84.30, WISCONSIN STATUTES, THE DEPARTMENT OF
TRANSPORTATION HEREBY ORDERS THAT:
1) THAT PORTION OF SAID HIGHWAY AS SHOWN ON THIS PLAT IS LAID OUT AND ESTABLISHED TO THE LINES AND WIDTHS AS SO SHOWN FOR THE ABOVE NAMED PROJECT.
2) THE LANDS OR INTERESTS OR RIGHTS IN LANDS AS SHOWN ON THIS PLAT ARE REQUIRED BY THE DEPARTMENT FOR THE ABOVE PROJECT AND SHALL BE ACQUIRED IN
THE NAME OF THE STATE OF WISCONSIN, PURSUANT TO THE PROVISIONS OF SUBSECTION 84.09 (1) OR (2), WISCONSIN STATUTES.

REFER TO THE TITLE SHEET, RECORDED AS SHEET 2 OF 2 OF TRANSPORTATION
PROJECT PLAT NO: 1146-75-22 - 4.01, AS DOCUMENT #2016623 FOR ADDITIONAL INFORMATION.

UTILITY INTERESTS REQUIRED:

903	CHARTER COMMUNICATIONS	RELEASE OF RIGHTS
922	AT&T WISCONSIN	RELEASE OF RIGHTS

COURSE TABLE

FROM POINT	TO POINT	BEARING	DISTANCE
106	972	N88°38'55"E	1101.97'
*972	973	S80°15'49"E	165.79'
973	974	S82°42'00"E	40.12'
974	975	N07°18'00"E	10.00'
975	850	S82°42'00"E	16.51'
850	717	S00°24'22"W	161.17'
717	851	S00°24'22"W	85.62'
851	852	N82°42'00"W	260.39'
852	1092	S89°07'54"W	8.50'
1092	1091	N82°20'14"W	100.00'
1091	1090	N76°28'45"W	414.20'
1090	1025	N82°19'39"W	308.31'
1025	1024	N32°52'56"W	28.59'
1024	1023	N32°52'56"W	11.74'
1023	1085	S88°42'29"W	192.32'
1085	853	S01°00'39"W	111.28'
*853	854	S06°36'51"E	188.41'
854	855	S01°00'39"W	151.29'
855	856	S15°02'49"W	103.08'
856	715	N88°59'21"W	33.00'
715	106	N01°00'39"E	581.02'

*SEE CURVE TABLE

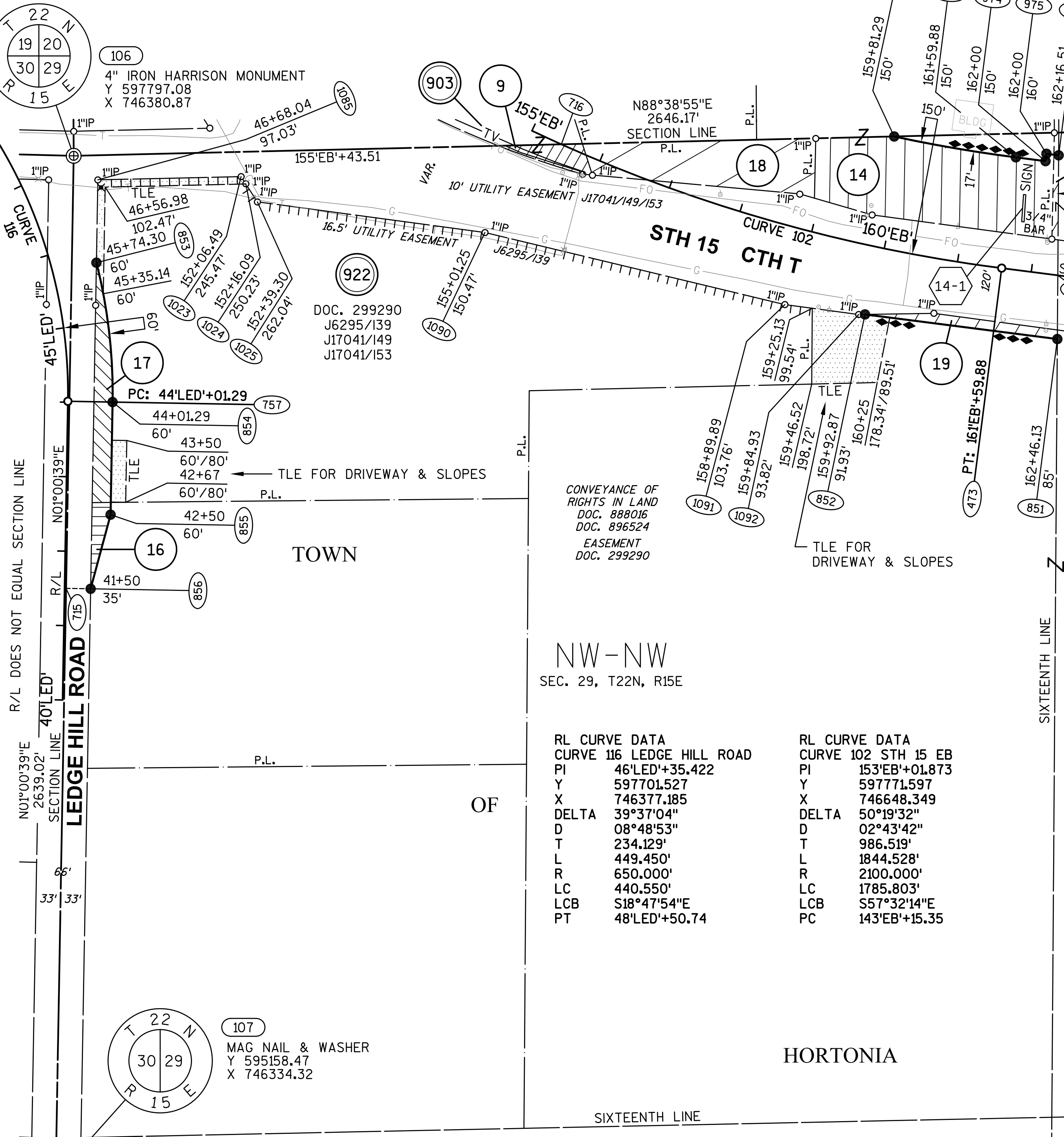
BASIS OF EXISTING HIGHWAY R/W

ROUTE	BASIS	YEAR
STH 15 AND CTH T	TPP NO: 6430-06-00 - 4.15	2011
CROSS ROAD	TPP NO: 6430-06-00 - 4.16	2011
LEDGE HILL ROAD	TPP NO: 6430-06-00 - 4.16	2011

EXISTING ACCESS CONTROL: PROJECT 1146-1-22/F 07(19)

CURVE TABLE

FROM POINT	TO POINT	RADIUS	ARC LENGTH	CHORD BEARING	CHORD LENGTH
972	973	1950.00'	165.84'	S80°15'49"E	165.79'
853	854	710.00'	188.97'	S06°36'51"E	188.41'



NW-NW
SEC. 29, T22N, R15E


RL CURVE DATA
CURVE 116 LEDGE HILL ROAD
PI 46°LED°+35.422
Y 597701.527
X 746377.185
DELTA 39°37'04"
D 08°48'53"
T 234.129'
L 449.450'
R 650.000'
LC 440.550'
LCB S18°47'54"E
PT 48°LED°+50.74

RL CURVE DATA
CURVE 102 STH 15 EB
PI 153°EB°+01.873
Y 597771.597
X 746648.349
DELTA 50°19'32"
D 02°43'42"
T 986.519'
L 1844.528'
R 2100.000'
LC 1785.803'
LCB S57°32'14"E
PC 143°EB°+15.35

HORTONIA

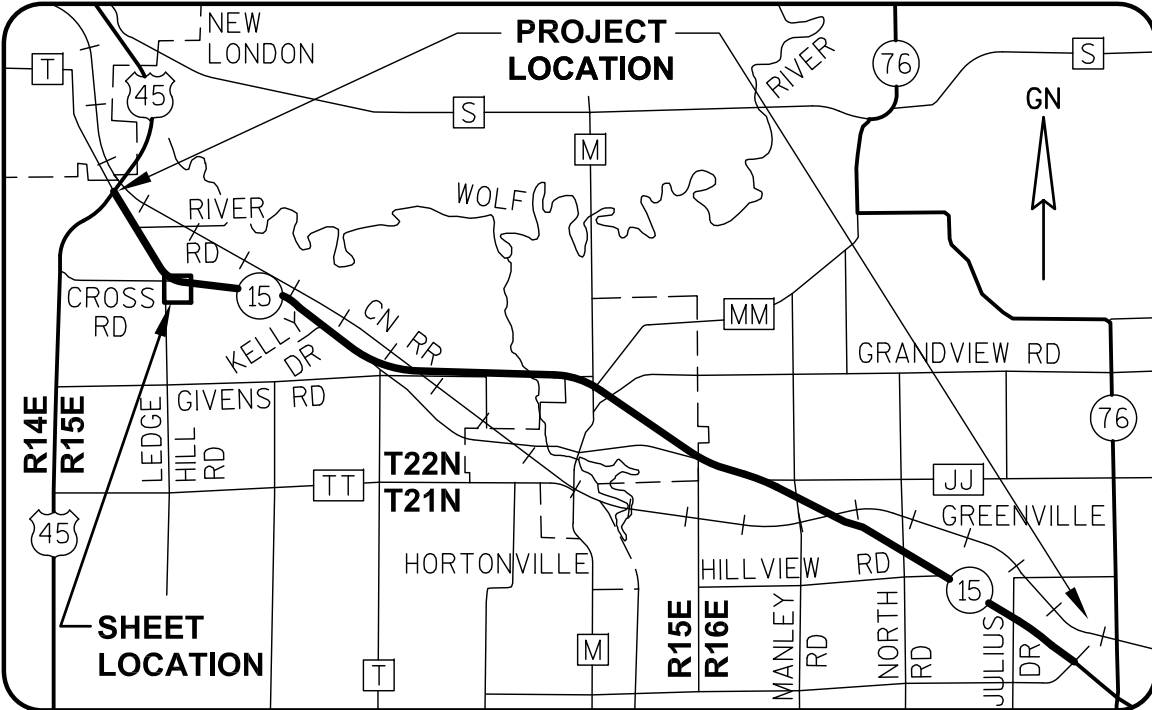
GN

SCALE, FEET



SCHEDULE OF SIGN STRUCTURES

SIGN NUMBER	SIGN OWNER	OASIS NUMBER
14-1	LAMAR ADVERTISING COMPANY CAREW CONCRETE SUPPLY CO., INC.	6057



GREMMER & ASSOCIATES, INC.
CONSULTING ENGINEERS
Stevens Point • Fond du Lac

I, JAY W. PANETTI, PROFESSIONAL LAND SURVEYOR, HEREBY CERTIFY
THAT IN FULL COMPLIANCE WITH THE PROVISIONS OF SECTION 84.095 OF
THE WISCONSIN STATUTES AND UNDER THE DIRECTION OF THE WISCONSIN
DEPARTMENT OF TRANSPORTATION, I HAVE SURVEYED AND MAPPED
TRANSPORTATION PROJECT PLAT 1146-75-22-4.09, AND THAT SUCH PLAT
CORRECTLY REPRESENTS ALL EXTERIOR BOUNDARIES OF THE SURVEYED
LAND.

DATE 12/21/2016 JAY W. PANETTI
PLS S-2747, FOR GREMMER & ASSOCIATES, INC.
THIS PLAT AND RELOCATION ORDER ARE APPROVED FOR THE
WISCONSIN DEPARTMENT OF TRANSPORTATION.
DATE 12/23/2016 CURT VAN EREM
REAL ESTATE SUPERVISOR

Document #: 2093516
Date: 12-28-2016 Time: 01:09 PM
Pages: 1 Fee: \$25.00
County: OUTAGAMIE COUNTY State: WI

SARAH R VAN CAMP, REGISTER OF DEEDS
This document has been electronically
recorded and returned to:
WIDotNeRegionGreenbay

RESERVED FOR REGISTER OF DEEDS
PROJECT NUMBER 1146-75-22- 4.09
AMENDMENT NO: 3

SCHEDULE OF LANDS & INTERESTS
REQUIRED

PARCEL OWNER (S) NUMBER	INTEREST REQUIRED	R/W NEW	ACRES EXISTING	ACRES REQUIRED TOTAL	TLE ACRES TEMP.
9 FAITH CHRISTIAN CHURCH	FEE	0.150	0	0.150	0
14 CAREW CONCRETE SUPPLY CO., INC. LAMAR ADVERTISING COMPANY	FEE	0.792	0	0.792	0
16 MARVIN A. DRAHEIM & GLADYS M. DRAHEIM	FEE	0.038	0.087	0.125	0
17 WAYNE H. BYRUM	FEE, ACCESS RIGHTS, TLE	0.187	0.579	0.766	0.111
18 DALTON WOLFRATH, ROBERT WOLFRATH & RICHARD W. WOLFRATH	FEE	0.520	0	0.520	0
19 SULLIVAN HOMESTEAD, LLC	FEE, TLE	0.063	0	0.063	0.209
21 RYAN F. & KANDI K. MARTIN	FEE	0.019	0	0.019	0

OWNER'S NAMES ARE SHOWN FOR REFERENCE PURPOSES ONLY AND ARE SUBJECT
TO CHANGE PRIOR TO THE TRANSFER OF LAND INTERESTS TO THE DEPARTMENT.

TRANSPORTATION PROJECT PLAT NO: 1146-75-22 - 4.09
AMENDMENT NO: 2

ADDS PARCEL 21 AND AMENDS PARCELS 18 & 19 OF TRANSPORTATION PROJECT PLAT 1146-75-22-4.09, RECORDED AS
DOCUMENT #2029758. PART OF LOT 1 OF CSM 6486, AND PART OF THE NW1/4-NW1/4 OF SECTION 29, T22N, R15E,
TOWN OF HORTONIA, OUTAGAMIE COUNTY, WISCONSIN

RELOCATION ORDER - STH 15 (LILY OF THE VALLEY DRIVE - USH 45), OUTAGAMIE COUNTY

TO PROPERLY ESTABLISH, LAY OUT, WIDEN, ENLARGE, EXTEND, CONSTRUCT, RECONSTRUCT, IMPROVE, OR MAINTAIN A PORTION OF THE HIGHWAY DESIGNATED ABOVE,
THE STATE OF WISCONSIN DEPARTMENT OF TRANSPORTATION DEEMS IT NECESSARY TO RELOCATE OR CHANGE SAID HIGHWAY AND ACQUIRE CERTAIN LANDS AND
INTERESTS OR RIGHTS IN LANDS FOR THE ABOVE NAMED PROJECT.

TO EFFECT THIS CHANGE, PURSUANT TO AUTHORITY GRANTED UNDER SUBSECTION 84.02 (3), 84.09 AND 84.30, WISCONSIN STATUTES, THE DEPARTMENT OF
TRANSPORTATION HEREBY ORDERS THAT:

- 1) THAT PORTION OF SAID HIGHWAY AS SHOWN ON THIS PLAT IS LAID OUT AND ESTABLISHED TO THE LINES AND WIDTHS AS SO SHOWN FOR THE ABOVE NAMED PROJECT.
- 2) THE LANDS OR INTERESTS OR RIGHTS IN LANDS AS SHOWN ON THIS PLAT ARE REQUIRED BY THE DEPARTMENT FOR THE ABOVE PROJECT AND SHALL BE ACQUIRED IN
THE NAME OF THE STATE OF WISCONSIN, PURSUANT TO THE PROVISIONS OF SUBSECTION 84.09 (1) OR (2), WISCONSIN STATUTES.

Document #: 2071906

Date: 05-09-2016 Time: 04:19 PM

Pages: 1 Fee: \$25.00

County: OUTAGAMIE COUNTY State: WI

SARAH R VAN CAMP, REGISTER OF DEEDS

This document has been electronically

recorded and returned to:

WIDotNeRegionGreenbay

RESERVED FOR REGISTER OF DEEDS

PROJECT NUMBER 1146-75-22- 4.09

AMENDMENT NO: 2

REFER TO THE TITLE SHEET, RECORDED AS SHEET 2 OF 2 OF TRANSPORTATION
PROJECT PLAT NO: 1146-75-22 - 4.01, AS DOCUMENT #2016623 FOR ADDITIONAL INFORMATION.

UTILITY INTERESTS REQUIRED:

903	CHARTER COMMUNICATIONS	RELEASE OF RIGHTS
922	AT&T WISCONSIN	RELEASE OF RIGHTS

COURSE TABLE

FROM POINT	TO POINT	BEARING	DISTANCE
106	848	N88°38'55"E	1146.82'
*848	849	S80°54'28"E	121.35'
849	850	S82°42'00"E	56.63'
850	717	S00°24'22"W	161.17'
717	851	S00°24'22"W	85.62'
851	852	N82°42'00"W	260.39'
852	1092	S89°07'54"W	8.50'
1092	1091	N82°20'14"W	100.00'
1091	1090	N76°28'45"W	414.20'
1090	1025	N82°19'39"W	308.31'
1025	1024	N32°52'56"W	28.59'
1024	1023	N32°52'56"W	11.74'
1023	1085	S88°42'29"W	192.32'
1085	853	S01°00'39"W	111.28'
*853	854	S06°36'51"E	188.41'
854	855	S01°00'39"W	151.29'
855	856	S15°02'49"W	103.08'
856	715	N88°59'21"W	33.00'
715	106	N01°00'39"E	581.02'

*SEE CURVE TABLE

BASIS OF EXISTING HIGHWAY R/W

ROUTE	BASIS	YEAR
STH 15 AND CTH T	TPP NO: 6430-06-00 - 4.15	2011
CROSS ROAD	TPP NO: 6430-06-00 - 4.16	2011
LEDGE HILL ROAD	TPP NO: 6430-06-00 - 4.16	2011

EXISTING ACCESS CONTROL: PROJECT 1146-1-22/F 07(19)

CURVE TABLE

FROM POINT	TO POINT	RADIUS	ARC LENGTH	CHORD BEARING	CHORD LENGTH
848	849	1940.00'	121.37'	S80°54'28"E	121.35'
853	854	710.00'	188.97'	S06°36'51"E	188.41'

NW-NW

SEC. 29, T22N, R15E

RL CURVE DATA
CURVE 116 LEDGE HILL ROAD
PI 46°LED°+35.422
Y 597701.527
X 746377.185
DELTA 39°37'04"
D 08°48'53"
T 234.129'
L 449.450'
R 650.000'
LC 440.550'
LCB S18°47'54"E
PT 48°LED°+50.74

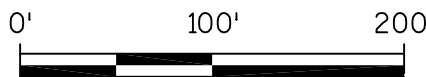
RL CURVE DATA
CURVE 102 STH 15 EB
PI 153°EB°+01.873
Y 597771.597
X 746648.349
DELTA 50°19'32"
D 02°43'42"
T 986.519'
L 1844.528'
R 2100.000'
LC 1785.803'
LCB S57°32'14"E
PC 143°EB°+15.35

HORTONIA

SIXTEENTH LINE

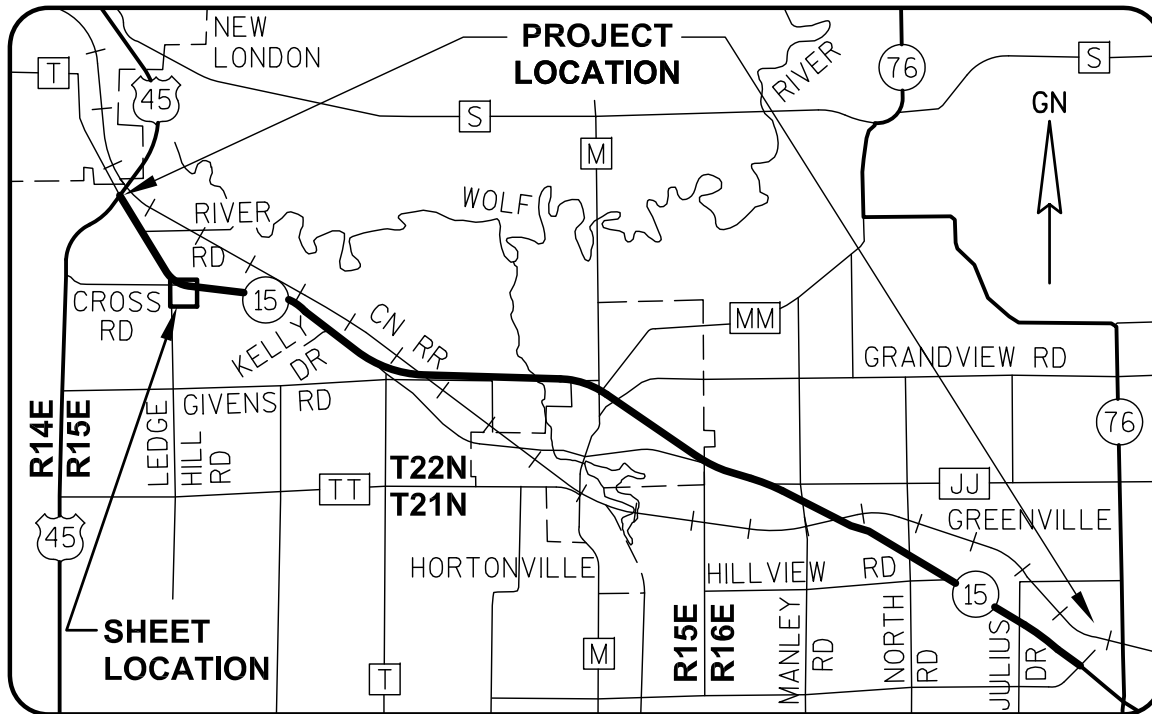
GN

SCALE, FEET



SCHEDULE OF SIGN STRUCTURES

SIGN NUMBER	SIGN OWNER	OASIS NUMBER
14-1	LAMAR ADVERTISING COMPANY CAREW CONCRETE SUPPLY CO., INC.	6057



GREMMER & ASSOCIATES, INC.
CONSULTING ENGINEERS
Stevens Point • Fond du Lac

I, JAY W. PANETTI, PROFESSIONAL LAND SURVEYOR, HEREBY CERTIFY
THAT IN FULL COMPLIANCE WITH THE PROVISIONS OF SECTION 84.095 OF
THE WISCONSIN STATUTES AND UNDER THE DIRECTION OF THE WISCONSIN
DEPARTMENT OF TRANSPORTATION, I HAVE SURVEYED AND MAPPED
TRANSPORTATION PROJECT PLAT 1146-75-22-4.09, AND THAT SUCH PLAT
CORRECTLY REPRESENTS ALL EXTERIOR BOUNDARIES OF THE SURVEYED
LAND.

DATE 4/28/2016 JAY W. PANETTI
PLS S-2747, FOR GREMMER & ASSOCIATES, INC.

THIS PLAT AND RELOCATION ORDER ARE APPROVED FOR THE
WISCONSIN DEPARTMENT OF TRANSPORTATION.

DATE 5/08/2016 CURT VAN EREM
REAL ESTATE SUPERVISOR

SCHEDULE OF LANDS & INTERESTS
REQUIRED

PARCEL OWNER (S) NUMBER	INTEREST REQUIRED	R/W ACRES REQUIRED NEW EXISTING TOTAL	TLE ACRES TEMP.
9 FAITH CHRISTIAN CHURCH	FEE	0.150 0 0.150	0
14 CAREW CONCRETE SUPPLY CO., INC. LAMAR ADVERTISING COMPANY	FEE	0.792 0 0.792	0
16 MARVIN A. DRAHEIM & GLADYS M. DRAHEIM	FEE	0.038 0.087 0.125	0
17 WAYNE H. BYRUM	FEE, ACCESS RIGHTS, TLE	0.187 0.579 0.766	0.111
18 DALTON WOLFRATH, ROBERT WOLFRATH & RICHARD W. WOLFRATH	FEE	0.415 0 0.415	0
19 SULLIVAN HOMESTEAD, LLC	FEE, TLE	0.082 0 0.082	0.209

OWNER'S NAMES ARE SHOWN FOR REFERENCE PURPOSES ONLY AND ARE SUBJECT
TO CHANGE PRIOR TO THE TRANSFER OF LAND INTERESTS TO THE DEPARTMENT.

SCHEDULE OF SIGN STRUCTURES

SIGN NUMBER	SIGN OWNER	OASIS NUMBER
14-1	LAMAR ADVERTISING COMPANY CAREW CONCRETE SUPPLY CO., INC.	6057

TRANSPORTATION PROJECT PLAT NO: 1146-75-22 - 4.09
AMENDMENT NO: 1

AMENDS PARCEL 9 OF TRANSPORTATION PROJECT PLAT 1146-75-22-4.09, RECORDED AS DOCUMENT #2029758.
PART OF THE NW1/4-NW1/4 OF SECTION 29, T22N, R15E, TOWN OF HORTONIA, OUTAGAMIE COUNTY, WISCONSIN

RELOCATION ORDER - STH 15 (LILY OF THE VALLEY DRIVE - USH 45), OUTAGAMIE COUNTY

TO PROPERLY ESTABLISH, LAY OUT, WIDEN, ENLARGE, EXTEND, CONSTRUCT, RECONSTRUCT, IMPROVE, OR MAINTAIN A PORTION OF THE HIGHWAY DESIGNATED ABOVE,
THE STATE OF WISCONSIN DEPARTMENT OF TRANSPORTATION DEEMS IT NECESSARY TO RELOCATE OR CHANGE SAID HIGHWAY AND ACQUIRE CERTAIN LANDS AND
INTERESTS OR RIGHTS IN LANDS FOR THE ABOVE NAMED PROJECT.

TO EFFECT THIS CHANGE, PURSUANT TO AUTHORITY GRANTED UNDER SUBSECTION 84.02 (3), 84.09 AND 84.30, WISCONSIN STATUTES, THE DEPARTMENT OF
TRANSPORTATION HEREBY ORDERS THAT:

- 1) THAT PORTION OF SAID HIGHWAY AS SHOWN ON THIS PLAT IS LAID OUT AND ESTABLISHED TO THE LINES AND WIDTHS AS SO SHOWN FOR THE ABOVE NAMED PROJECT.
- 2) THE LANDS OR INTERESTS OR RIGHTS IN LANDS AS SHOWN ON THIS PLAT ARE REQUIRED BY THE DEPARTMENT FOR THE ABOVE PROJECT AND SHALL BE ACQUIRED IN
THE NAME OF THE STATE OF WISCONSIN, PURSUANT TO THE PROVISIONS OF SUBSECTION 84.09 (1) OR (2), WISCONSIN STATUTES.

Document #: **2056870**
Date: **10-14-2015** Time: **03:57 PM**
Pages: **1** Fee: **\$25.00**
County: **OUTAGAMIE COUNTY** State: **WI**

SARAH R VAN CAMP, REGISTER OF DEEDS
***The above recording information verifies
this document has been electronically
recorded and returned to the submitter***

RESERVED FOR REGISTER OF DEEDS
PROJECT NUMBER 1146-75-22- 4.09
AMENDMENT NO: 1

REFER TO THE TITLE SHEET, RECORDED AS SHEET 2 OF 2 OF TRANSPORTATION
PROJECT PLAT NO: 1146-75-22 - 4.01, AS DOCUMENT #2016623 FOR ADDITIONAL INFORMATION.

UTILITY INTERESTS REQUIRED:

903	CHARTER COMMUNICATIONS	RELEASE OF RIGHTS
922	AT&T WISCONSIN	RELEASE OF RIGHTS

COURSE TABLE

FROM POINT	TO POINT	BEARING	DISTANCE
106	848	N88°38'55"E	1146.82'
*848	849	S80°54'28"E	121.35'
849	850	S82°42'00"E	56.63'
850	717	S00°24'22"W	161.17'
717	851	S00°24'22"W	85.62'
851	852	N82°42'00"W	260.39'
852	1092	S89°07'54"W	8.50'
1092	1091	N82°20'14"W	100.00'
1091	1090	N76°28'45"W	414.20'
1090	1025	N82°19'39"W	308.31'
1025	1024	N32°52'56"W	28.59'
1024	1023	N32°52'56"W	11.74'
1023	1085	S88°42'29"W	192.32'
1085	853	S01°00'39"W	111.28'
*853	854	S06°36'51"E	188.41'
854	855	S01°00'39"W	151.29'
855	856	S15°02'49"W	103.08'
856	715	N88°59'21"W	33.00'
715	106	N01°00'39"E	581.02'

*SEE CURVE TABLE

BASIS OF EXISTING HIGHWAY R/W

ROUTE	BASIS	YEAR
STH 15 AND CTH T	TPP NO: 6430-06-00 - 4.15	2011
CROSS ROAD	TPP NO: 6430-06-00 - 4.16	2011
LEDGE HILL ROAD	TPP NO: 6430-06-00 - 4.16	2011

EXISTING ACCESS CONTROL: PROJECT 1146-1-22/F 07(19)

CURVE TABLE

FROM POINT	TO POINT	RADIUS	ARC LENGTH	CHORD BEARING	CHORD LENGTH
848	849	1940.00'	121.37'	S80°54'28"E	121.35'
853	854	710.00'	188.97'	S06°36'51"E	188.41'

NW-NW

SEC. 29, T22N, R15E

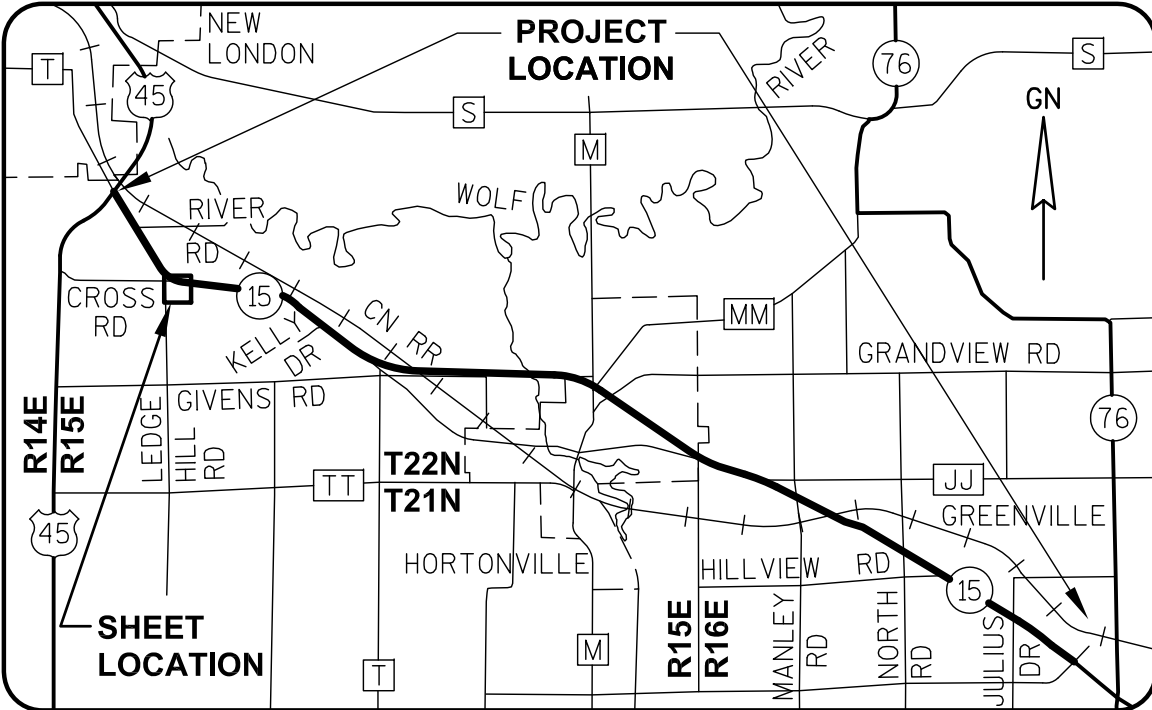

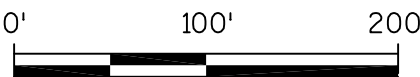
RL CURVE DATA
CURVE 116 LEDGE HILL ROAD
PI 46°LED'43.422
Y 597701.527
X 746377.185
DELTA 39°37'04"
D 08°48'53"
T 234.129'
L 449.450'
R 650.000'
LC 440.550'
LCB S18°47'54"E
PT 48°LED'45.074

RL CURVE DATA
CURVE 102 STH 15 EB
PI 153°EB'40.873
Y 597771.597
X 746648.349
DELTA 50°19'32"
D 02°43'42"
T 986.519'
L 1844.528'
R 2100.000'
LC 1785.803'
LCB S57°32'14"E
PC 143°EB'45.35

HORTONIA

GN

SCALE, FEET



GREMMER & ASSOCIATES, INC.
CONSULTING ENGINEERS
Stevens Point • Fond du Lac

I, JAY W. PANETTI, PROFESSIONAL LAND SURVEYOR, HEREBY CERTIFY
THAT IN FULL COMPLIANCE WITH THE PROVISIONS OF SECTION 84.095 OF
THE WISCONSIN STATUTES AND UNDER THE DIRECTION OF THE WISCONSIN
DEPARTMENT OF TRANSPORTATION, I HAVE SURVEYED AND MAPPED
TRANSPORTATION PROJECT PLAT 1146-75-22-4.09, AND THAT SUCH PLAT
CORRECTLY REPRESENTS ALL EXTERIOR BOUNDARIES OF THE SURVEYED
LAND.

DATE 10/13/2015 JAY W. PANETTI
PLS S-2747, FOR GREMMER & ASSOCIATES, INC.
THIS PLAT AND RELOCATION ORDER ARE APPROVED FOR THE
WISCONSIN DEPARTMENT OF TRANSPORTATION.
DATE 10/13/2015 CURT VAN EREM
REAL ESTATE SUPERVISOR

PARCEL OWNER (S)
NUMBER

PARCEL NUMBER	OWNER (S)	INTEREST REQUIRED	R/W NEW	ACRES REQUIRED EXISTING	TOTAL	ACRES TEMP.
9	FAITH CHRISTIAN CHURCH	FEE	0.061	0	0.061	0
14	CAREW CONCRETE SUPPLY CO., INC. LAMAR ADVERTISING COMPANY	FEE	0.792	0	0.792	0
16	MARVIN A. DRAHEIM & GLADYS M. DRAHEIM	FEE	0.038	0.087	0.125	0
17	WAYNE H. BYRUM	FEE, ACCESS RIGHTS, TLE	0.187	0.579	0.766	0.111
18	DALTON WOLFRATH, ROBERT WOLFRATH & RICHARD W. WOLFRATH	FEE	0.415	0	0.415	0
19	SULLIVAN HOMESTEAD, LLC	FEE, TLE	0.082	0	0.082	0.209

SIGN NUMBER	SIGN OWNER	OASIS NUMBER
14-1	LAMAR ADVERTISING COMPANY CAREW CONCRETE SUPPLY CO., INC.	6057

OWNER'S NAMES ARE SHOWN FOR REFERENCE PURPOSES ONLY AND ARE SUBJECT TO CHANGE PRIOR TO THE TRANSFER OF LAND INTERESTS TO THE DEPARTMENT.

PART OF THE NW1/4-NW1/4 OF SECTION 29, T22N, R15E, TOWN OF HORTONIA, OUTAGAMIE COUNTY, WISCONSIN

TO PROPERLY ESTABLISH, LAY OUT, WIDEN, ENLARGE, EXTEND, CONSTRUCT, RECONSTRUCT, IMPROVE, OR MAINTAIN A PORTION OF THE HIGHWAY DESIGNATED ABOVE, THE STATE OF WISCONSIN DEPARTMENT OF TRANSPORTATION DEEMS IT NECESSARY TO RELOCATE OR CHANGE SAID HIGHWAY AND ACQUIRE CERTAIN LANDS AND INTERESTS OR RIGHTS IN LANDS FOR THE ABOVE NAMED PROJECT.

TO EFFECT THIS CHANGE, PURSUANT TO AUTHORITY GRANTED UNDER SUBSECTION 84.02 (3), 84.09 AND 84.30, WISCONSIN STATUTES, THE DEPARTMENT OF TRANSPORTATION HEREBY ORDERS THAT:

- 1) THAT PORTION OF SAID HIGHWAY AS SHOWN ON THIS PLAT IS LAID OUT AND ESTABLISHED TO THE LINES AND WIDTHS AS SO SHOWN FOR THE ABOVE NAMED PROJECT.
- 2) THE LANDS OR INTERESTS OR RIGHTS IN LANDS AS SHOWN ON THIS PLAT ARE REQUIRED BY THE DEPARTMENT FOR THE ABOVE PROJECT AND SHALL BE ACQUIRED IN THE NAME OF THE STATE OF WISCONSIN, PURSUANT TO THE PROVISIONS OF SUBSECTION 84.09 (1) OR (2), WISCONSIN STATUTES.

REFER TO THE TITLE SHEET, RECORDED AS SHEET 2 OF 2 OF TRANSPORTATION
PROJECT PLAT NO: 1146-75-22 - 4.01, AS DOCUMENT #2016623 FOR ADDITIONAL INFORMATION.

UTILITY INTERESTS REQUIRED:

903	CHARTER COMMUNICATIONS	RELEASE OF RIGHTS
922	AT&T WISCONSIN	RELEASE OF RIGHTS

FROM POINT	TO POINT	BEARING	DISTANCE
106	848	N88°38'55"E	1146.82'
*848	849	S80°54'28"E	121.35'
849	850	S82°42'00"E	56.63'
850	717	S00°24'22"W	161.17'
717	851	S00°24'22"W	85.62'
851	852	N82°42'00"W	260.39'
852	1092	S89°07'54"W	8.50'
1092	1091	N82°20'14"W	100.00'
1091	1090	N76°28'45"W	414.20'
1090	1025	N82°19'39"W	308.31'
1025	1024	N32°52'56"W	28.59'
1024	1023	N32°52'56"W	11.74'
1023	1085	S88°42'29"W	192.32'
1085	853	S01°00'39"W	111.28'
*853	854	S06°36'51"E	188.41'
854	855	S01°00'39"W	151.29'
855	856	S15°02'49"W	103.08'
856	715	N88°59'21"W	33.00'
715	106	N01°00'39"E	581.02'

FROM POINT	TO POINT	RADIUS	ARC LENGTH	CHORD BEARING	CHORD LENGTH
848	849	1940.00'	121.37'	S80°54'28"E	121.35'
853	854	710.00'	188.97'	S06°36'51"E	188.41'

ROUTE	BASIS	YEAR
STH 15 AND CTH T	TPP NO: 6430-06-00 - 4.15	2011
CROSS ROAD	TPP NO: 6430-06-00 - 4.16	2011
LEDGE HILL ROAD	TPP NO: 6430-06-00 - 4.16	2011

EXISTING ACCESS CONTROL: PROJECT 1146-1-22/F 07(19)

*SEE CURVE TABLE

NW-NW
SEC. 29, T22N, R15E

```

RL CURVE DATA
CURVE 116 LEDGE HILL ROAD
PI 46°LED'+35.422
Y 597701.527
X 746377.185
DELTA 39°37'04"
D 08°48'53"
T 234.129'
L 449.450'
R 650.000'
LC 440.550'
LCB S18°47'54"E
PT 48°LED'+50.74

```

```

RL CURVE DATA
CURVE 102 STH 15 EB
PI 153°EB'+01.873
Y 597771.597
X 746648.349
DELTA 50°19'32"
D 02°43'42"
T 986.519'
L 1844.528'
R 2100.000'
LC 1785.803'
LCB S57°32'14"E
PC 143°EB'+15.35

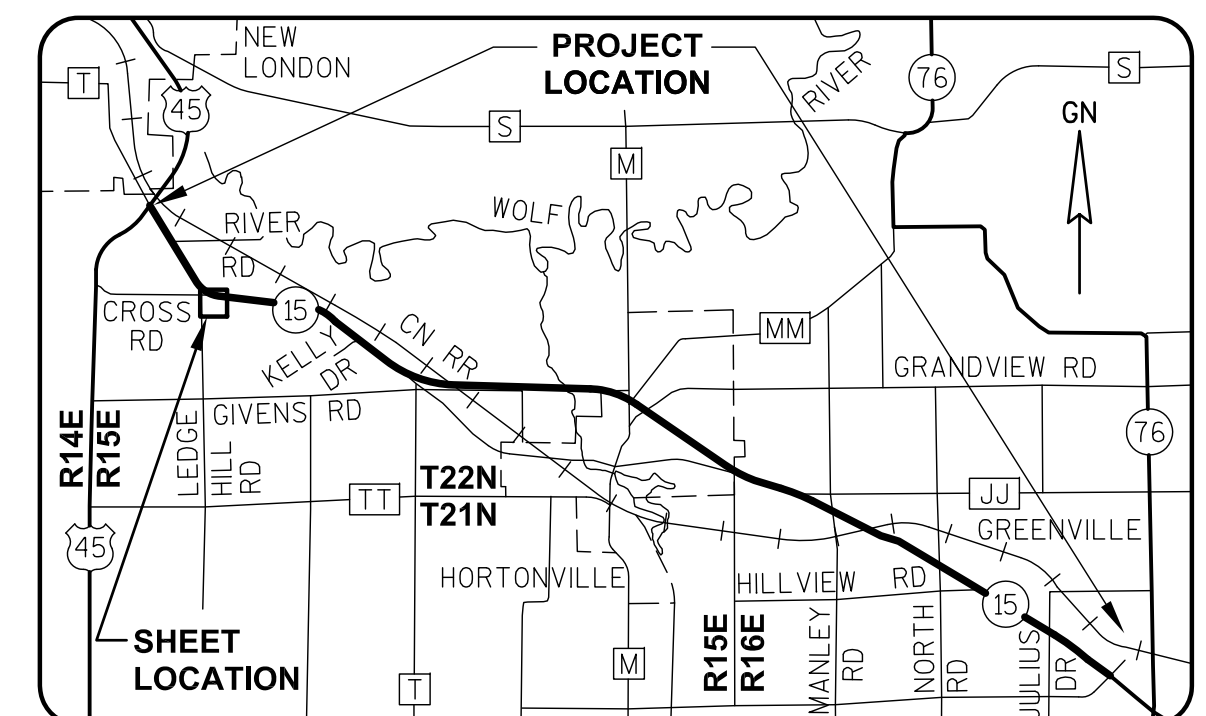

```

HORTONIA


GN

SCALE, FEET


A horizontal scale bar with three segments. The first segment is white and labeled '0'' at its left end. The second segment is black and labeled '100'' above it. The third segment is white and labeled '200'' at its right end.



I, JAY W. PANETTI, REGISTERED LAND SURVEYOR, HEREBY CERTIFY THAT IN FULL COMPLIANCE WITH THE PROVISIONS OF SECTION 84.095 OF THE WISCONSIN STATUTES AND UNDER THE DIRECTION OF THE WISCONSIN DEPARTMENT OF TRANSPORTATION, I HAVE SURVEYED AND MAPPED TRANSPORTATION PROJECT PLAT 1146-75-22-4.09, AND THAT SUCH PLAT CORRECTLY REPRESENTS ALL EXTERIOR BOUNDARIES OF THE SURVEYED LAND.

DATE 11/06/2014 JAY W. PANETTI 
RLS S-2747, FOR GREMMER & ASSOCIATES, INC.

THIS PLAT AND RELOCATION ORDER ARE APPROVED FOR THE
WISCONSIN DEPARTMENT OF TRANSPORTATION.

DATE 11/11/2014 
CURT VAN EREM
REAL ESTATE SUPERVISOR

REVISÉ: 11/06/2014

040409_15.DWG

APPRAISAL PLAT DATE:

SCHEDULE OF LANDS & INTERESTS
REQUIRED

PARCEL OWNER (S) NUMBER	INTEREST REQUIRED	R/W ACRES REQUIRED			TLE ACRES TEMP.
		NEW	EXISTING	TOTAL	
19	SULLIVAN HOMESTEAD, LLC	FEE	0.237	0	0.237
21	EDWARD J. SULLIVAN	FEE	1.805	0	1.805
22	JOAN S. SUSZKO	FEE, ACCESS RIGHTS, TLE	1.975	0	1.975
23	GARY L. PANKOW	FEE	0.216	0	0.216
24	CHAD A. KARP	FEE	0.024	0	0.024

UTILITY INTERESTS REQUIRED:

919	WE ENERGIES - ELECTRIC	RELEASE OF RIGHTS
922	AT&T WISCONSIN	RELEASE OF RIGHTS

OWNER'S NAMES ARE SHOWN FOR REFERENCE PURPOSES ONLY AND ARE SUBJECT
TO CHANGE PRIOR TO THE TRANSFER OF LAND INTERESTS TO THE DEPARTMENT.

TRANSPORTATION PROJECT PLAT NO: 1146-75-22 - 4.10
AMENDMENT NO: 1

ADDS PARCEL 24 AND AMENDS PARCEL 23 OF TRANSPORTATION PROJECT PLAT 1146-75-22-4.10, RECORDED
AS DOCUMENT #2040567.

PART OF LOTS 1 AND 2 OF CSM 6486, PART OF LOT 1 OF CSM 7073, AND PART OF THE NE1/4-NW1/4 OF
SECTION 29, T22N, R15E, ALL IN THE TOWN OF HORTONIA, OUTAGAMIE COUNTY, WISCONSIN

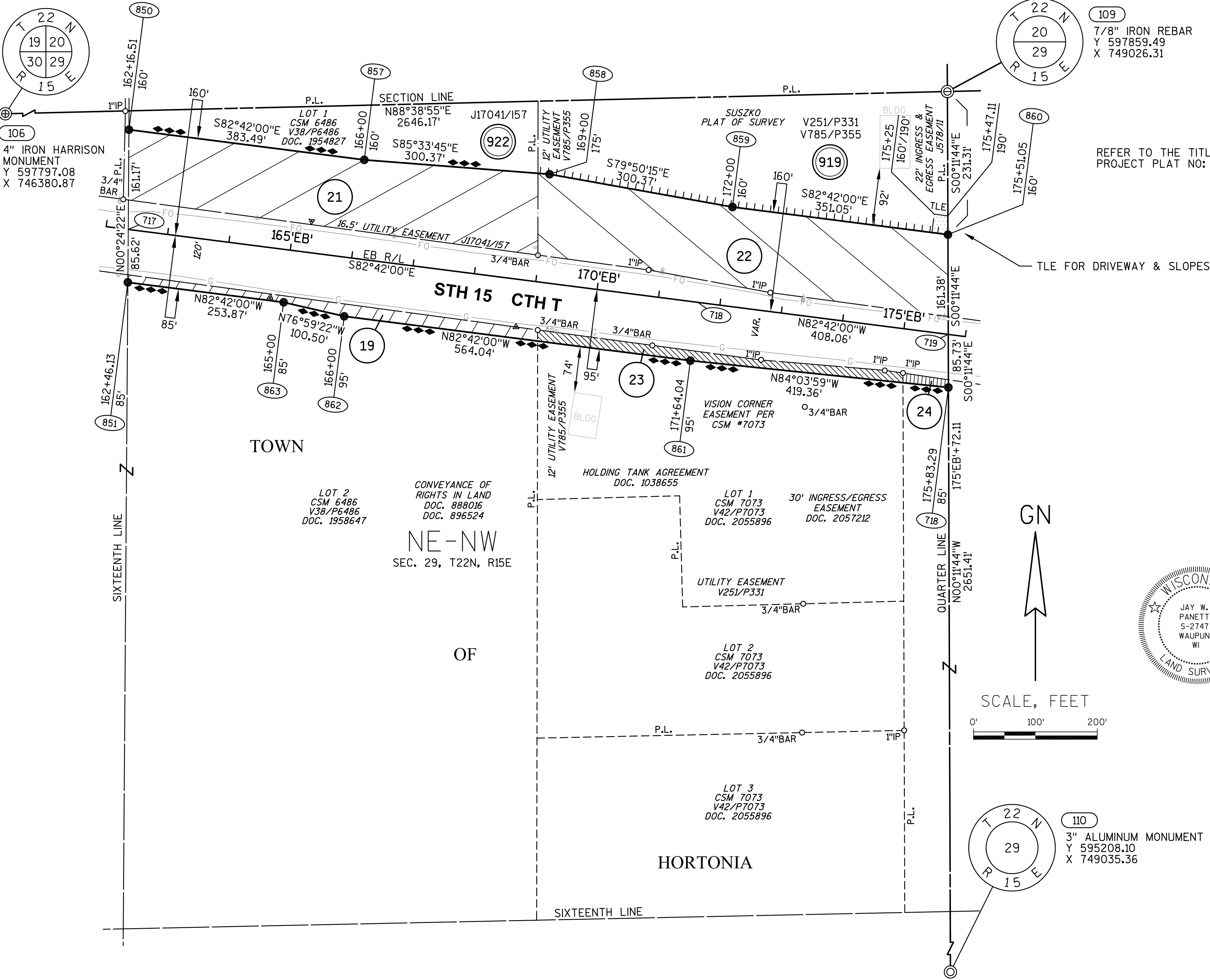
RELOCATION ORDER - STH 15 (LILY OF THE VALLEY DRIVE - USH 45), OUTAGAMIE COUNTY

TO PROPERLY ESTABLISH, LAY OUT, WIDEN, ENLARGE, EXTEND, CONSTRUCT, RECONSTRUCT, IMPROVE, OR MAINTAIN A PORTION OF THE HIGHWAY DESIGNATED ABOVE,
THE STATE OF WISCONSIN DEPARTMENT OF TRANSPORTATION DEEMS IT NECESSARY TO RELOCATE OR CHANGE SAID HIGHWAY AND ACQUIRE CERTAIN LANDS AND
INTERESTS OR RIGHTS IN LANDS FOR THE ABOVE NAMED PROJECT.

TO EFFECT THIS CHANGE, PURSUANT TO AUTHORITY GRANTED UNDER SUBSECTION 84.02 (3), 84.09 AND 84.30, WISCONSIN STATUTES, THE DEPARTMENT OF
TRANSPORTATION HEREBY ORDERS THAT:
1) THAT PORTION OF SAID HIGHWAY AS SHOWN ON THIS PLAT IS LAID OUT AND ESTABLISHED TO THE LINES AND WIDTHS AS SO SHOWN FOR THE ABOVE NAMED PROJECT.
2) THE LANDS OR INTERESTS OR RIGHTS IN LANDS AS SHOWN ON THIS PLAT ARE REQUIRED BY THE DEPARTMENT FOR THE ABOVE PROJECT AND SHALL BE ACQUIRED IN
THE NAME OF THE STATE OF WISCONSIN, PURSUANT TO THE PROVISIONS OF SUBSECTION 84.09 (1) OR (2), WISCONSIN STATUTES.

Document #: 2065978
Date: 02-18-2016 Time: 02:44 PM
Pages: 1 Fee: \$25.00
County: OUTAGAMIE COUNTY State: WI
SARAH R VAN CAMP, REGISTER OF DEEDS
This document has been electronically
recorded and returned to:
WiDotNeRegionGreenbay

RESERVED FOR REGISTER OF DEEDS
PROJECT NUMBER 1146-75-22- 4.10
AMENDMENT NO: 1

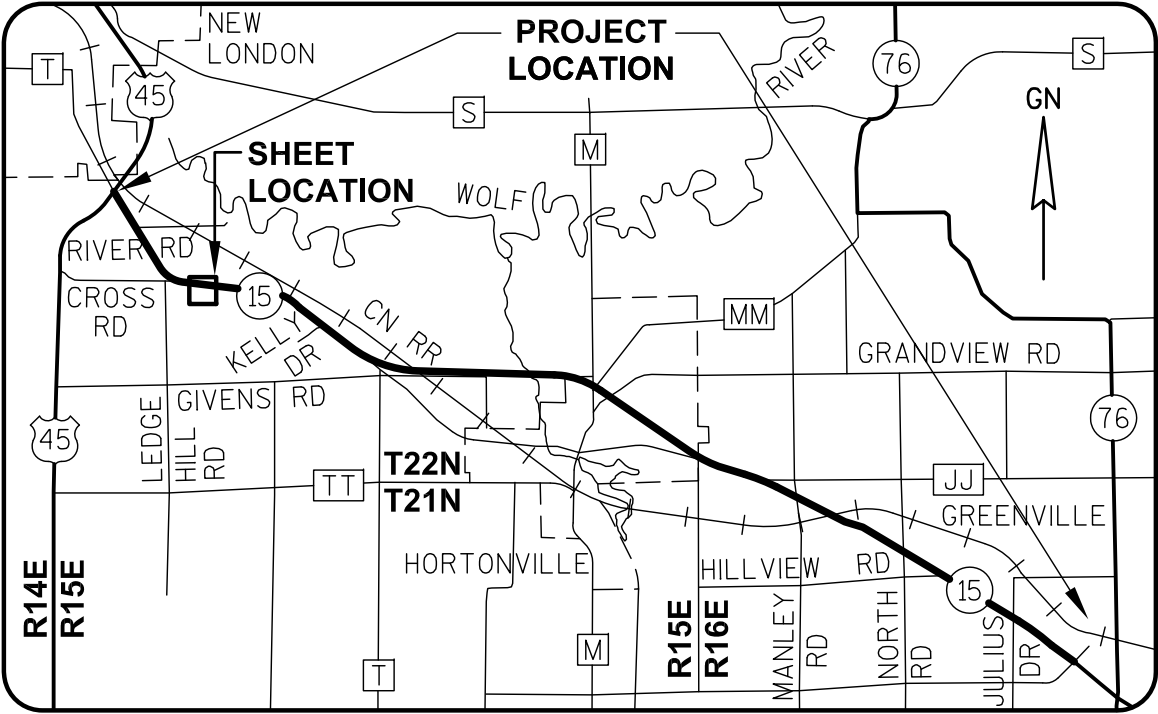


BASIS OF EXISTING HIGHWAY R/W

ROUTE	BASIS	YEAR
STH 15 AND CTH T	TPP NO: 6430-06-00 - 4.15	2011

EXISTING ACCESS CONTROL: PROJECT 1146-1-22/F 07(19)

REFER TO THE TITLE SHEET, RECORDED AS SHEET 2 OF 2 OF TRANSPORTATION
PROJECT PLAT NO: 1146-75-22 - 4.01, AS DOCUMENT #2016623 FOR ADDITIONAL INFORMATION.



GREMMER & ASSOCIATES, INC.
CONSULTING ENGINEERS
Stevens Point • Fond du Lac

I, JAY W. PANETTI, PROFESSIONAL LAND SURVEYOR, HEREBY CERTIFY
THAT IN FULL COMPLIANCE WITH THE PROVISIONS OF SECTION 84.095 OF
THE WISCONSIN STATUTES AND UNDER THE DIRECTION OF THE WISCONSIN
DEPARTMENT OF TRANSPORTATION, I HAVE SURVEYED AND MAPPED
TRANSPORTATION PROJECT PLAT 1146-75-22-4.10, AND THAT SUCH PLAT
CORRECTLY REPRESENTS ALL EXTERIOR BOUNDARIES OF THE SURVEYED
LAND.

DATE 2/3/2016 JAY W. PANETTI
PLS S-2747, FOR GREMMER & ASSOCIATES, INC.
THIS PLAT AND RELOCATION ORDER ARE APPROVED FOR THE
WISCONSIN DEPARTMENT OF TRANSPORTATION.
DATE 2/18/2016 CURT VAN EREM
REAL ESTATE SUPERVISOR

REVISED: 2/3/2016

040410_15.DWG

APPRAISAL PLAT DATE:

Document Number
AFFIDAVIT OF CORRECTION
TRANSPORTATION PROJECT PLAT

Wisconsin Department of Transportation
s.84.095(3)(b) Wis. Stats.
DT1590 8/2006

This Affidavit of Correction applies to Transportation Project Plat
1146-75-22-4.10, recorded in Document # 2040567 in the Office of the
Register of Deeds for Outagamie County.

The owner of Parcel 21 was shown on the original TPP (recorded on
04-15-2015) as Edward J. Sullivan. The correct current owner of
Parcel 21 should instead be Ryan F. and Kandi K. Martin.

2070215

Recorded

April 20, 2016 10:15 AM

OUTAGAMIE COUNTY
SARAH R VAN CAMP
REGISTER OF DEEDS

Fee Amount: \$30.00
Total Pages: 1

This space is reserved for recording data

Return to

Wisconsin Department of Transportation
NE Region
944 Vanderperren Way
Green Bay, WI 54304

Attn: Real Estate

Parcel Identification Number/Tax Key Number
120045600

I certify that I represent the entity, which prepared or submitted the original plat.
This Affidavit of Correction has been approved by the Wisconsin Department of Transportation.

Carolyn Sampson
(Signature)
Carolyn Sampson
(Print Name)


Right of Way Plat Coordinator
(Title)

Subscribed and sworn to before me this date.

4/15/16
(Date)

State of Wisconsin)
Brown County) ss.

Kristin M Schrader
(Signature, Notary Public, State of Wisconsin)
Kristin M Schrader
(Print or Type Name, Notary Public, State of Wisconsin)
10/7/17
(Date Commission Expires)



Seal(s)

AFFIDAVIT
DOC NO 2070215



UTILITY INTERESTS REQUIRED:

(106)



RESERVED FOR REGISTER OF DEEDS
PROJECT NUMBER 1146-75-22- 4.10
AMENDMENT NO:

EXISTING ACCESS CONTROL: PROJECT 1146-1-22/F 07(19)



GREMMER
& ASSOCIATES, INC.
 CONSULTING ENGINEERS
 Stevens Point • Fond du Lac

DATE 11/06/2014 JAY W. PANETTI
PLS 5-2747, FOR GREMMER & ASSOCIATES, INC.
THIS PLAT AND RELOCATION ORDER ARE APPROVED FOR THE
WISCONSIN DEPARTMENT OF TRANSPORTATION.
DATE 4/09/2015 Curt Van Erem
CURT VAN EREM
BEAL STATE SUPERVISOR

SCHEDULE OF LANDS & INTERESTS
REQUIRED

PARCEL OWNER (S) NUMBER	INTEREST REQUIRED	R/W ACRES REQUIRED NEW EXISTING TOTAL	TLE ACRES TEMP.
24 CHAD A. KARP	FEE, ACCESS RIGHTS, TLE	2.041 0 2.041	0.018
26 KELLY J. LAND WOLF RIVER TRIPS	FEE, ACCESS RIGHTS	2.104 0 2.104	

OWNER'S NAMES ARE SHOWN FOR REFERENCE PURPOSES ONLY AND ARE SUBJECT
TO CHANGE PRIOR TO THE TRANSFER OF LAND INTERESTS TO THE DEPARTMENT.

UTILITY INTERESTS REQUIRED:

922	AT&T WISCONSIN	RELEASE OF RIGHTS
-----	----------------	-------------------

SCHEDULE OF SIGN STRUCTURES

SIGN NUMBER	SIGN OWNER	OASIS NUMBER
26-1	WOLF RIVER TRIPS KELLY J. LAND	3989

TRANSPORTATION PROJECT PLAT NO: 1146-75-22 - 4.11

PART OF THE NW1/4-NE1/4 OF SECTION 29, T22N, R15E, TOWN OF HORTONIA, OUTAGAMIE COUNTY, WISCONSIN

RELOCATION ORDER - STH 15 (LILY OF THE VALLEY DRIVE - USH 45), OUTAGAMIE COUNTY

TO PROPERLY ESTABLISH, LAY OUT, WIDEN, ENLARGE, EXTEND, CONSTRUCT, RECONSTRUCT, IMPROVE, OR MAINTAIN A PORTION OF THE HIGHWAY DESIGNATED ABOVE, THE STATE OF WISCONSIN DEPARTMENT OF TRANSPORTATION DEEMS IT NECESSARY TO RELOCATE OR CHANGE SAID HIGHWAY AND ACQUIRE CERTAIN LANDS AND INTERESTS OR RIGHTS IN LANDS FOR THE ABOVE NAMED PROJECT.

TO EFFECT THIS CHANGE, PURSUANT TO AUTHORITY GRANTED UNDER SUBSECTION 84.02 (3), 84.09 AND 84.30, WISCONSIN STATUTES, THE DEPARTMENT OF TRANSPORTATION HEREBY ORDERS THAT:
1) THAT PORTION OF SAID HIGHWAY AS SHOWN ON THIS PLAT IS LAID OUT AND ESTABLISHED TO THE LINES AND WIDTHS AS SO SHOWN FOR THE ABOVE NAMED PROJECT.
2) THE LANDS OR INTERESTS OR RIGHTS IN LANDS AS SHOWN ON THIS PLAT ARE REQUIRED BY THE DEPARTMENT FOR THE ABOVE PROJECT AND SHALL BE ACQUIRED IN THE NAME OF THE STATE OF WISCONSIN, PURSUANT TO THE PROVISIONS OF SUBSECTION 84.09 (1) OR (2), WISCONSIN STATUTES.

REFER TO THE TITLE SHEET, RECORDED AS SHEET 2 OF 2 OF TRANSPORTATION PROJECT PLAT NO: 1146-75-22 - 4.01, AS DOCUMENT #2016623 FOR ADDITIONAL INFORMATION.

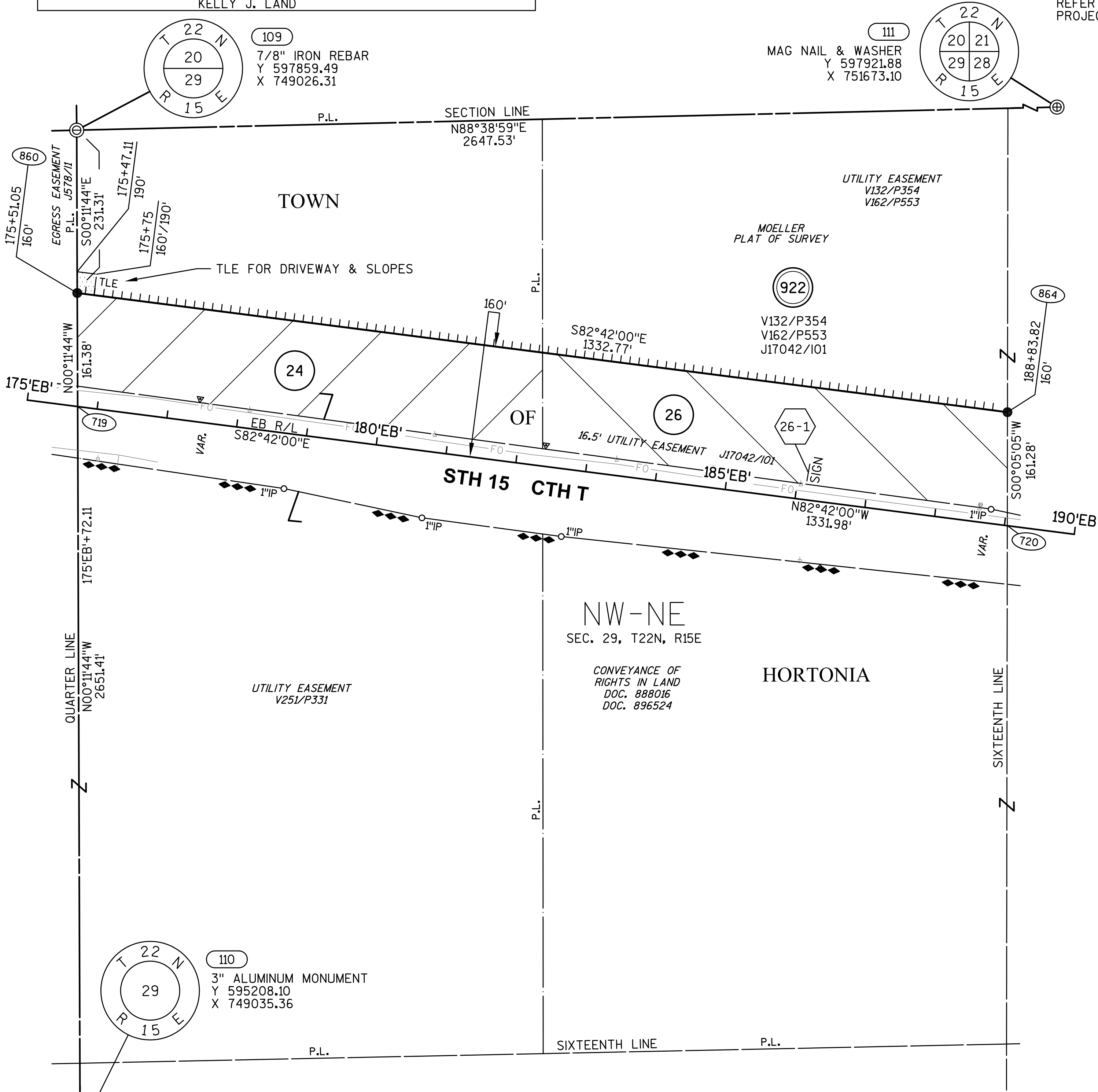
Document #: 2040568
Date: 04-15-2015 Time: 01:48 PM
Pages: 1 Fee: \$25.00
County: OUTAGAMIE COUNTY State: WI
SARAH R VAN CAMP, REGISTER OF DEEDS
The above recording information verifies this document has been electronically recorded and returned to the submitter

RESERVED FOR REGISTER OF DEEDS
PROJECT NUMBER 1146-75-22- 4.11
AMENDMENT NO:

BASIS OF EXISTING HIGHWAY R/W

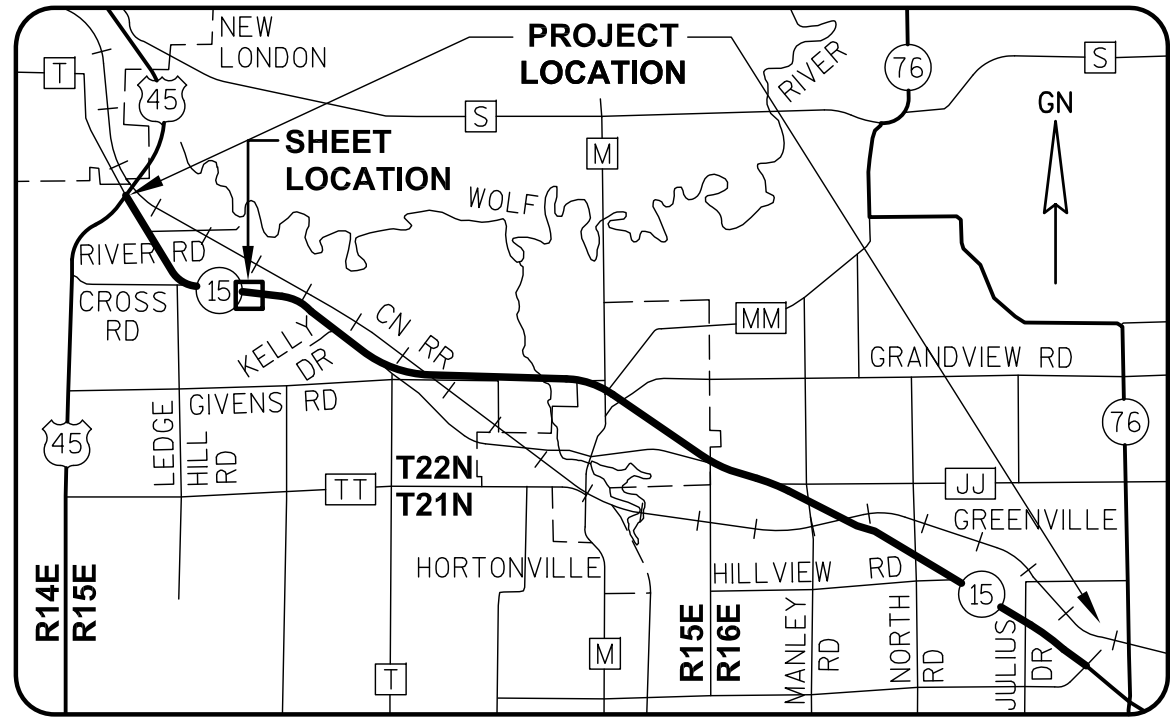

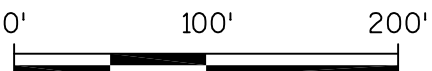
ROUTE	BASIS	YEAR
STH 15 AND CTH T	TPP NO: 6430-06-00 - 4.14, 4.15	2011

EXISTING ACCESS CONTROL: PROJECT 1146-1-22/F 07(19)



GN

SCALE, FEET



I, JAY W. PANETTI, PROFESSIONAL LAND SURVEYOR, HEREBY CERTIFY THAT IN FULL COMPLIANCE WITH THE PROVISIONS OF SECTION 84.095 OF THE WISCONSIN STATUTES AND UNDER THE DIRECTION OF THE WISCONSIN DEPARTMENT OF TRANSPORTATION, I HAVE SURVEYED AND MAPPED TRANSPORTATION PROJECT PLAT 1146-75-22-4.11, AND THAT SUCH PLAT CORRECTLY REPRESENTS ALL EXTERIOR BOUNDARIES OF THE SURVEYED LAND.

DATE 11/06/2014 JAY W. PANETTI
PLS S-2747, FOR GREMMER & ASSOCIATES, INC.
THIS PLAT AND RELOCATION ORDER ARE APPROVED FOR THE WISCONSIN DEPARTMENT OF TRANSPORTATION.
DATE 4/09/2015 CURT VAN EREM
REAL ESTATE SUPERVISOR

REVISED: 11/06/2014
040411.15.DWG

APPRAISAL PLAT DATE:

SCHEDULE OF LANDS & INTERESTS REQUIRED

PARCEL OWNER (S) NUMBER	INTEREST REQUIRED	R/W ACRES REQUIRED NEW	EXISTING	TOTAL	TLE ACRES TEMP.
26 KELLY J. LAND	FEE, ACCESS RIGHTS, TLE	1.126	0	1.126	0.671
27 MICHAEL BUNNELL	FEE, TLE	0.001	0	0.001	0.019
28 PAUL G. BERNEGGER & TAMMY L. BERNEGGER BROWN'S CHEESE & LIQUOR	FEE, ACCESS RIGHTS, TLE	1.832	0	1.832	0.215
29 RANDAL L. HEDTKE	FEE, TLE	0.402	0	0.402	0.017
31 PAUL G. BERNEGGER	FEE, ACCESS RIGHTS, TLE	3.246	0	3.246	0.229

OWNER'S NAMES ARE SHOWN FOR REFERENCE PURPOSES ONLY AND ARE SUBJECT TO CHANGE PRIOR TO THE TRANSFER OF LAND INTERESTS TO THE DEPARTMENT.

UTILITY INTERESTS REQUIRED:

919 WE ENERGIES - ELECTRIC	RELEASE OF RIGHTS
922 AT&T WISCONSIN	RELEASE OF RIGHTS

SCHEDULE OF SIGN STRUCTURES

SIGN NUMBER	SIGN OWNER	OASIS NUMBER
28-1	BROWN'S CHEESE & LIQUOR PAUL G. BERNEGGER & TAMMY L. BERNEGGER	3988

TRANSPORTATION PROJECT PLAT NO: 1146-75-22 - 4.12
AMENDMENT NO: 1

AMENDS PARCELS 26, 28 AND 31 OF TRANSPORTATION PROJECT PLAT 1146-75-22-4.12, RECORDED AS DOCUMENT #2040569.

PART OF THE NE1/4-NE1/4 OF SECTION 29, T22N, R15E, TOWN OF HORTONIA, OUTAGAMIE COUNTY, WISCONSIN

RELOCATION ORDER - STH 15 (LILY OF THE VALLEY DRIVE - USH 45), OUTAGAMIE COUNTY

TO PROPERLY ESTABLISH, LAY OUT, WIDEN, ENLARGE, EXTEND, CONSTRUCT, RECONSTRUCT, IMPROVE, OR MAINTAIN A PORTION OF THE HIGHWAY DESIGNATED ABOVE, THE STATE OF WISCONSIN DEPARTMENT OF TRANSPORTATION DEEMS IT NECESSARY TO RELOCATE OR CHANGE SAID HIGHWAY AND ACQUIRE CERTAIN LANDS AND INTERESTS OR RIGHTS IN LANDS FOR THE ABOVE NAMED PROJECT.

TO EFFECT THIS CHANGE, PURSUANT TO AUTHORITY GRANTED UNDER SUBSECTION 84.02 (3), 84.09 AND 84.30, WISCONSIN STATUTES, THE DEPARTMENT OF TRANSPORTATION HEREBY ORDERS THAT:

- 1) THAT PORTION OF SAID HIGHWAY AS SHOWN ON THIS PLAT IS LAID OUT AND ESTABLISHED TO THE LINES AND WIDTHS AS SO SHOWN FOR THE ABOVE NAMED PROJECT.
- 2) THE LANDS OR INTERESTS OR RIGHTS IN LANDS AS SHOWN ON THIS PLAT ARE REQUIRED BY THE DEPARTMENT FOR THE ABOVE PROJECT AND SHALL BE ACQUIRED IN THE NAME OF THE STATE OF WISCONSIN, PURSUANT TO THE PROVISIONS OF SUBSECTION 84.09 (1) OR (2), WISCONSIN STATUTES.

REFER TO THE TITLE SHEET, RECORDED AS SHEET 2 OF 2 OF TRANSPORTATION PROJECT PLAT NO: 1146-75-22 - 4.01, AS DOCUMENT #2016623 FOR ADDITIONAL INFORMATION.

Document #: 2087237
Date: 10-17-2016 Time: 02:25 PM
Pages: 1 Fee: \$25.00
County: OUTAGAMIE COUNTY State: WI
SARAH R VAN CAMP, REGISTER OF DEEDS
This document has been electronically recorded and returned to:
WiDotNeRegionGreenbay

RESERVED FOR REGISTER OF DEEDS
PROJECT NUMBER 1146-75-22- 4.12
AMENDMENT NO: 1

BASIS OF EXISTING HIGHWAY R/W

ROUTE	BASIS	YEAR
STH 15 AND CTH T	TPP NO: 6430-06-00 - 4.14	2011

EXISTING ACCESS CONTROL: PROJECT 1146-1-22/F 07(19)

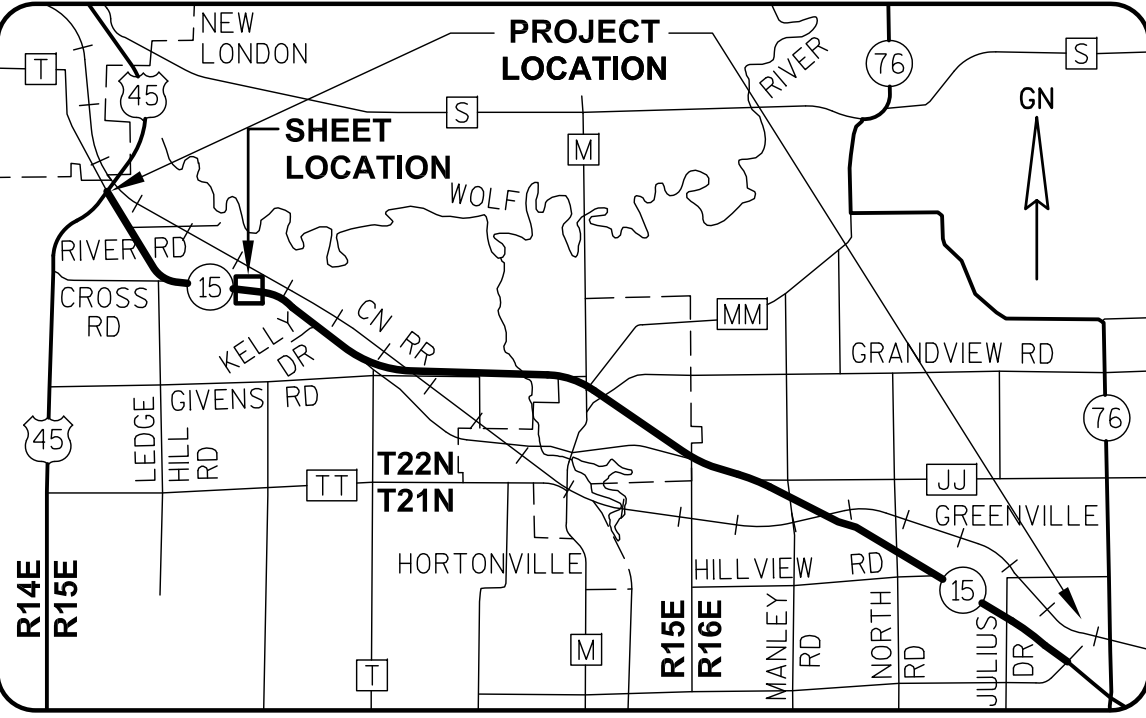

COURSE TABLE

FROM POINT	TO POINT	BEARING	DISTANCE
111	872	S00°21'48"W	604.74'
872	722	S00°21'48"W	222.18'
722	868	S00°21'48"W	117.21'
868	869	N70°12'20"W	363.66'
869	1127	N82°20'11"W	69.77'
1127	1126	S83°37'35"W	103.08'
1126	1125	N82°20'14"W	50.00'
1125	870	N63°54'11"W	45.40'
870	871	N82°42'00"W	400.88'
871	721	N07°18'00"E	80.00'
721	720	N82°42'00"W	329.41'
720	864	N00°05'05"E	161.28'
864	865	S82°42'00"E	326.18'
865	866	N07°18'00"E	65.00'
866	957	S86°54'19"E	340.92'
957	872	S77°16'35"E	664.30'

RL CURVE DATA
CURVE 103 STH 15 EB
PI 208°EB'+40.663
Y 597051.484
X 752269.713
DELTA 35°56'39"
D 01°44'10"
T 1070.456'
L 2070.232'
R 3300.000'
LC 2036.451'
LCB S64°43'41"E
PT 218°EB'+40.44

GN

SCALE, FEET



I, JAY W. PANETTI, PROFESSIONAL LAND SURVEYOR, HEREBY CERTIFY THAT IN FULL COMPLIANCE WITH THE PROVISIONS OF SECTION 84.095 OF THE WISCONSIN STATUTES AND UNDER THE DIRECTION OF THE WISCONSIN DEPARTMENT OF TRANSPORTATION, I HAVE SURVEYED AND MAPPED TRANSPORTATION PROJECT PLAT 1146-75-22-4.12, AND THAT SUCH PLAT CORRECTLY REPRESENTS ALL EXTERIOR BOUNDARIES OF THE SURVEYED LAND.

DATE 9/28/2016 JAY W. PANETTI
PLS S-2747, FOR GREMMER & ASSOCIATES, INC.
THIS PLAT AND RELOCATION ORDER ARE APPROVED FOR THE WISCONSIN DEPARTMENT OF TRANSPORTATION.
DATE 10/10/2016 CURT VAN EREM
REAL ESTATE SUPERVISOR

REVISED: 9/28/2016

040412.15.DWG

APPRAISAL PLAT DATE:

SCHEDULE OF LANDS & INTERESTS
REQUIRED

PARCEL NUMBER	OWNER (S)	INTEREST REQUIRED	R/W NEW	ACRES EXISTING	ACRES REQUIRED TOTAL	TLE ACRES TEMP.
26	KELLY J. LAND BROWN'S CHEESE & LIQUOR	FEE, ACCESS RIGHTS, TLE	1.168	0	1.168	0.703
27	MICHAEL BUNNELL	FEE, TLE	0.001	0	0.001	0.019
28	PAUL G. BERNEGGER & TAMMY L. BERNEGGER	FEE, ACCESS RIGHTS, TLE	1.790	0	1.790	0.217
29	RANDAL L. HEDTKE	FEE, TLE	0.402	0	0.402	0.017
31	PAUL G. BERNEGGER	FEE, ACCESS RIGHTS, TLE	3.691	0	3.691	0.225

UTILITY INTERESTS REQUIRED:

919	WE ENERGIES - ELECTRIC	RELEASE OF RIGHTS
922	AT&T WISCONSIN	RELEASE OF RIGHTS

OWNER'S NAMES ARE SHOWN FOR REFERENCE PURPOSES ONLY AND ARE SUBJECT
TO CHANGE PRIOR TO THE TRANSFER OF LAND INTERESTS TO THE DEPARTMENT.

SCHEDULE OF SIGN STRUCTURES

SIGN NUMBER	SIGN OWNER	OASIS NUMBER
26-2	BROWN'S CHEESE & LIQUOR KELLY J. LAND	3988

TRANSPORTATION PROJECT PLAT NO: 1146-75-22 - 4.12

PART OF THE NE1/4-NE1/4 OF SECTION 29, T22N, R15E, TOWN OF HORTONIA, OUTAGAMIE COUNTY, WISCONSIN

RELOCATION ORDER - STH 15 (LILY OF THE VALLEY DRIVE - USH 45), OUTAGAMIE COUNTY

TO PROPERLY ESTABLISH, LAY OUT, WIDEN, ENLARGE, EXTEND, CONSTRUCT, RECONSTRUCT, IMPROVE, OR MAINTAIN A PORTION OF THE HIGHWAY DESIGNATED ABOVE,
THE STATE OF WISCONSIN DEPARTMENT OF TRANSPORTATION DEEMS IT NECESSARY TO RELOCATE OR CHANGE SAID HIGHWAY AND ACQUIRE CERTAIN LANDS AND
INTERESTS OR RIGHTS IN LANDS FOR THE ABOVE NAMED PROJECT.

TO EFFECT THIS CHANGE, PURSUANT TO AUTHORITY GRANTED UNDER SUBSECTION 84.02 (3), 84.09 AND 84.30, WISCONSIN STATUTES, THE DEPARTMENT OF
TRANSPORTATION HEREBY ORDERS THAT:
1) THAT PORTION OF SAID HIGHWAY AS SHOWN ON THIS PLAT IS LAID OUT AND ESTABLISHED TO THE LINES AND WIDTHS AS SO SHOWN FOR THE ABOVE NAMED PROJECT.
2) THE LANDS OR INTERESTS OR RIGHTS IN LANDS AS SHOWN ON THIS PLAT ARE REQUIRED BY THE DEPARTMENT FOR THE ABOVE PROJECT AND SHALL BE ACQUIRED IN
THE NAME OF THE STATE OF WISCONSIN, PURSUANT TO THE PROVISIONS OF SUBSECTION 84.09 (1) OR (2), WISCONSIN STATUTES.

REFER TO THE TITLE SHEET, RECORDED AS SHEET 2 OF 2 OF TRANSPORTATION
PROJECT PLAT NO: 1146-75-22 - 4.01, AS DOCUMENT #2016623 FOR ADDITIONAL INFORMATION.

Document #: 2040569
Date: 04-15-2015 Time: 01:49 PM
Pages: 1 Fee: \$25.00
County: OUTAGAMIE COUNTY State: WI
SARAH R VAN CAMP, REGISTER OF DEEDS
***The above recording information verifies
this document has been electronically
recorded and returned to the submitter***

RESERVED FOR REGISTER OF DEEDS
PROJECT NUMBER 1146-75-22- 4.12
AMENDMENT NO:

BASIS OF EXISTING HIGHWAY R/W

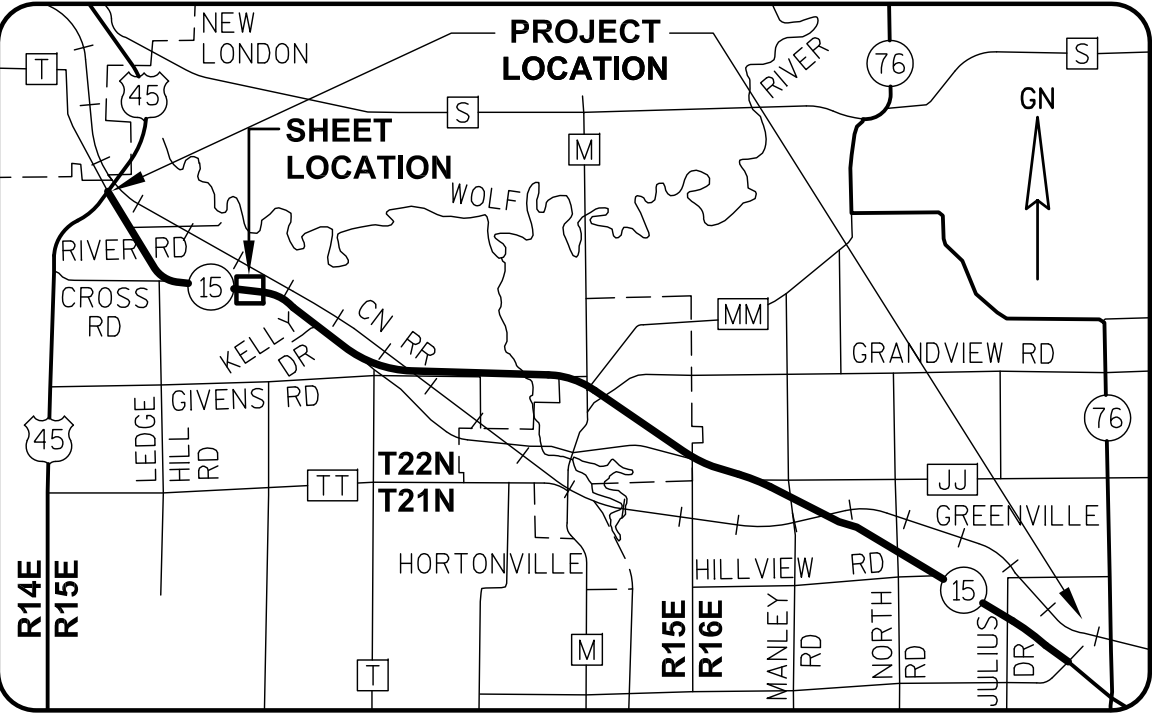

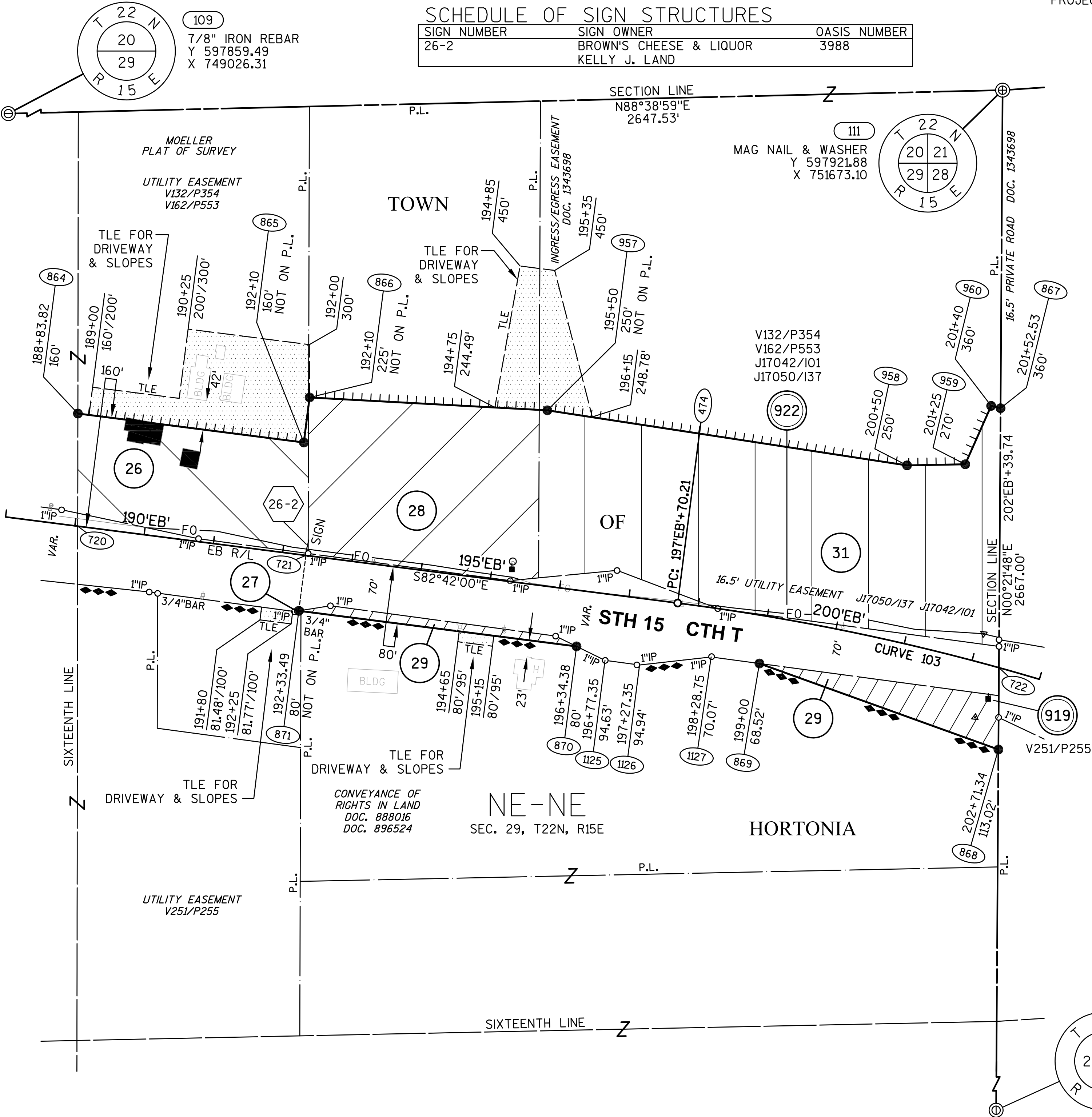
ROUTE	BASIS	YEAR
STH 15 AND CTH T	TPP NO: 6430-06-00 - 4.14	2011

EXISTING ACCESS CONTROL: PROJECT 1146-1-22/F 07(19)

COURSE TABLE

FROM POINT	TO POINT	BEARING	DISTANCE
111	867	S00°21'48"W	455.40'
867	722	S00°21'48"W	371.53'
722	868	S00°21'48"W	117.21'
868	869	N70°12'20"W	363.66'
869	1127	N82°20'11"W	69.77'
1127	1126	S83°37'35"W	103.08'
1126	1125	N82°20'14"W	50.00'
1125	870	N63°54'11"W	45.40'
870	871	N82°42'00"W	400.88'
871	721	N07°18'00"E	80.00'
721	720	N82°42'00"W	329.41'
720	864	N00°05'05"E	161.28'
864	865	S82°42'00"E	326.18'
865	866	N07°18'00"E	65.00'
866	957	S86°54'19"E	340.92'
957	958	S81°17'51"E	520.99'
958	959	N88°55'29"E	83.34'
959	960	N23°56'14"E	91.49'
960	867	S76°10'15"E	13.90'

RL CURVE DATA
CURVE 103 STH 15 EB
PI 208°EB'+40.663
Y 597051.484
X 752269.713
DELTA 35°56'39"
D 01°44'10"
T 1070.456'
L 2070.232'
R 3300.000'
LC 2036.451'
LCB S64°43'41"E
PT 218°EB'+40.44



I, JAY W. PANETTI, PROFESSIONAL LAND SURVEYOR, HEREBY CERTIFY THAT
IN FULL COMPLIANCE WITH THE PROVISIONS OF SECTION 84.095 OF THE
WISCONSIN STATUTES AND UNDER THE DIRECTION OF THE WISCONSIN
DEPARTMENT OF TRANSPORTATION, I HAVE SURVEYED AND MAPPED
TRANSPORTATION PROJECT PLAT 1146-75-22-4.12, AND THAT SUCH PLAT
CORRECTLY REPRESENTS ALL EXTERIOR BOUNDARIES OF THE SURVEYED
LAND.

DATE 11/06/2014 JAY W. PANETTI
PLS S-2747, FOR GREMMER & ASSOCIATES, INC.
THIS PLAT AND RELOCATION ORDER ARE APPROVED FOR THE
WISCONSIN DEPARTMENT OF TRANSPORTATION.
DATE 4/09/2015 CURT VAN EREM
REAL ESTATE SUPERVISOR

SCHEDULE OF LANDS & INTERESTS REQUIRED

PARCEL OWNER (S) NUMBER	INTEREST REQUIRED	R/W ACRES REQUIRED			TLE ACRES TEMP.
		NEW	EXISTING	TOTAL	
32 JANE C. SCHIEDERMAYER, TRUSTEE OF THE JANE C. SCHIEDERMAYER REVOCABLE TRUST, DATED 8/27/03	FEE	3.664	0	3.664	0
33 TED J. LATHROP	FEE	1.612	0	1.612	0
34 FAMILY FLOORS, LLC	FEE	0.068	0	0.068	0

UTILITY INTERESTS REQUIRED:

919 WE ENERGIES - ELECTRIC	RELEASE OF RIGHTS
922 AT&T WISCONSIN	RELEASE OF RIGHTS

OWNER'S NAMES ARE SHOWN FOR REFERENCE PURPOSES ONLY AND ARE SUBJECT TO CHANGE PRIOR TO THE TRANSFER OF LAND INTERESTS TO THE DEPARTMENT.

TRANSPORTATION PROJECT PLAT NO: 1146-75-22 - 4.13 AMENDMENT NO: 1

AMENDS PARCEL 32 OF TRANSPORTATION PROJECT PLAT 1146-75-22-4.13, RECORDED AS DOCUMENT #2040570. PART OF LOTS 1 AND 3 OF CSM 4209 AND PART OF LOT 2 OF CSM 5404, BEING PART OF THE NW1/4-NW1/4 OF SECTION 28, T22N, R15E, ALL IN THE TOWN OF HORTONIA, OUTAGAMIE COUNTY, WISCONSIN

RELOCATION ORDER - STH 15 (LILY OF THE VALLEY DRIVE - USH 45), OUTAGAMIE COUNTY

TO PROPERLY ESTABLISH, LAY OUT, WIDEN, ENLARGE, EXTEND, CONSTRUCT, RECONSTRUCT, IMPROVE, OR MAINTAIN A PORTION OF THE HIGHWAY DESIGNATED ABOVE, THE STATE OF WISCONSIN DEPARTMENT OF TRANSPORTATION DEEMS IT NECESSARY TO RELOCATE OR CHANGE SAID HIGHWAY AND ACQUIRE CERTAIN LANDS AND INTERESTS OR RIGHTS IN LANDS FOR THE ABOVE NAMED PROJECT.

TO EFFECT THIS CHANGE, PURSUANT TO AUTHORITY GRANTED UNDER SUBSECTION 84.02 (3), 84.09 AND 84.30, WISCONSIN STATUTES, THE DEPARTMENT OF TRANSPORTATION HEREBY ORDERS THAT:

- 1) THAT PORTION OF SAID HIGHWAY AS SHOWN ON THIS PLAT IS LAID OUT AND ESTABLISHED TO THE LINES AND WIDTHS AS SO SHOWN FOR THE ABOVE NAMED PROJECT.
- 2) THE LANDS OR INTERESTS OR RIGHTS IN LANDS AS SHOWN ON THIS PLAT ARE REQUIRED BY THE DEPARTMENT FOR THE ABOVE PROJECT AND SHALL BE ACQUIRED IN THE NAME OF THE STATE OF WISCONSIN, PURSUANT TO THE PROVISIONS OF SUBSECTION 84.09 (1) OR (2), WISCONSIN STATUTES.

Document #: **2087238**
Date: **10-17-2016** Time: **02:25 PM**
Pages: **1** Fee: **\$25.00**
County: **OUTAGAMIE COUNTY** State: **WI**

SARAH R VAN CAMP, REGISTER OF DEEDS
This document has been electronically recorded and returned to:
WiDotNeRegionGreenbay

RESERVED FOR REGISTER OF DEEDS
PROJECT NUMBER 1146-75-22- 4.13
AMENDMENT NO: 1

REFER TO THE TITLE SHEET, RECORDED AS SHEET 2 OF 2 OF TRANSPORTATION PROJECT PLAT NO: 1146-75-22 - 4.01, AS DOCUMENT #2016623 FOR ADDITIONAL INFORMATION.

BASIS OF EXISTING HIGHWAY R/W

ROUTE	BASIS	YEAR
STH 15 AND CTH T	TPP NO: 6430-06-00 - 4.13, 4.14	2011

EXISTING ACCESS CONTROL: PROJECT 1146-1-22/F 07(19)

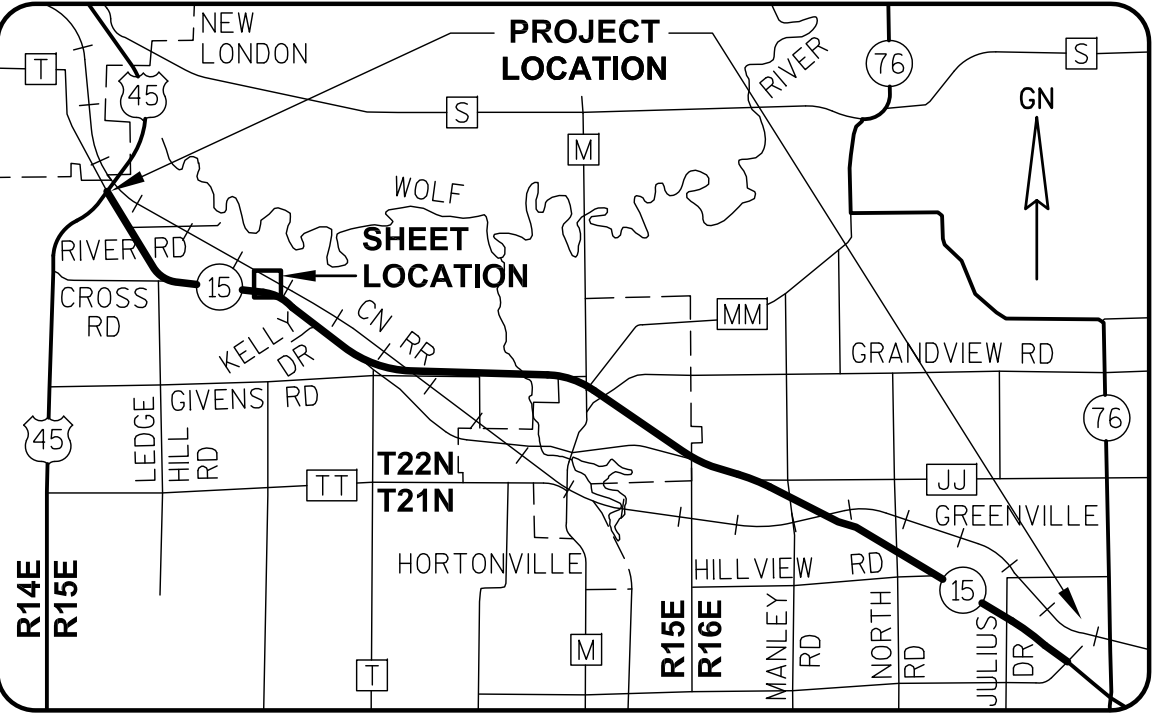

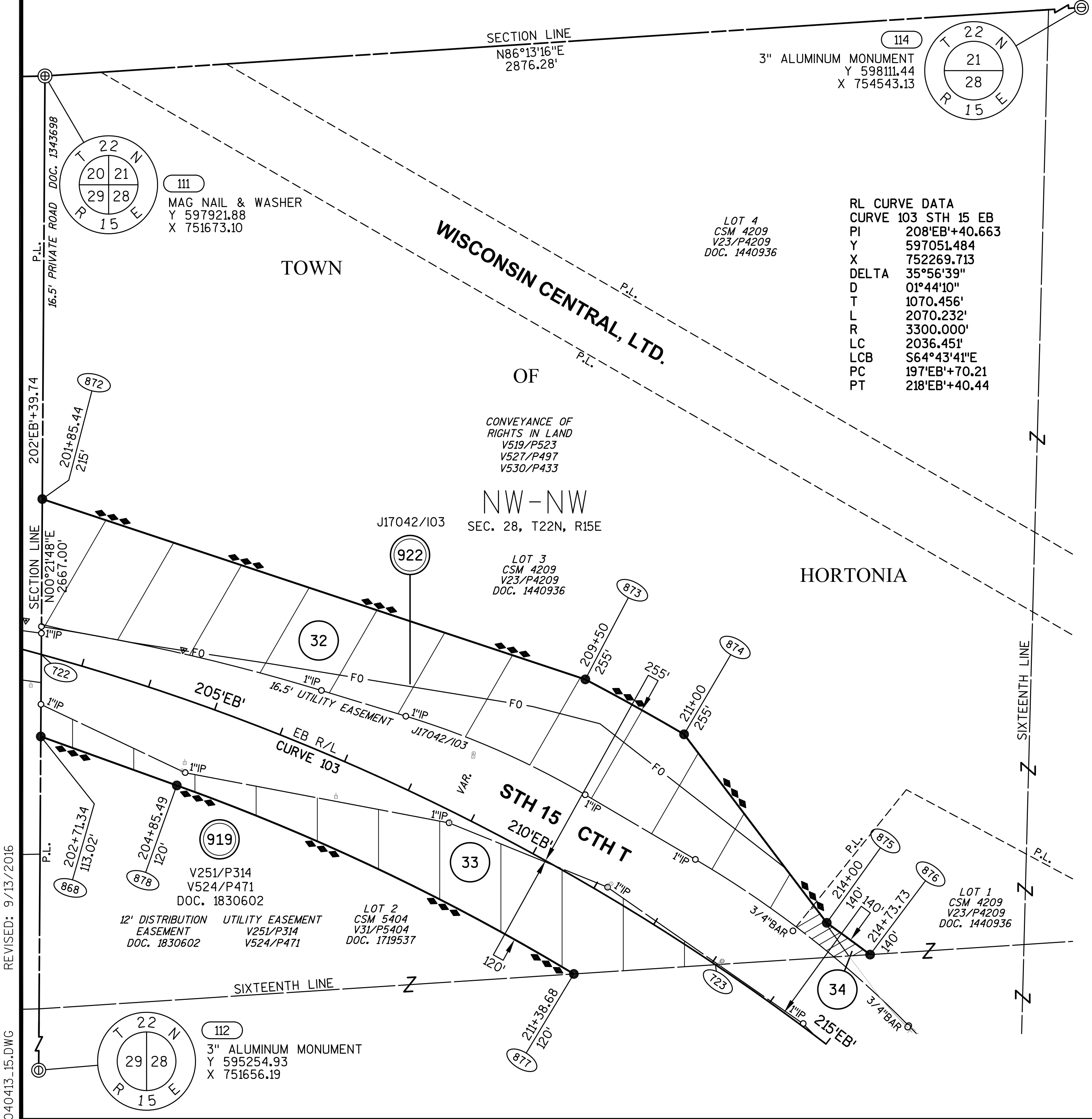
COURSE TABLE

FROM POINT	TO POINT	BEARING	DISTANCE
111	872	S00°21'48"W	604.74'
872	873	S71°38'13"E	818.14'
*873	874	S60°54'50"E	161.58'
874	875	S37°08'08"E	337.97'
*875	876	S53°45'46"E	76.85'
876	723	S86°15'52"W	221.67'
723	877	S86°15'52"W	202.91'
*877	878	N64°36'38"W	628.41'
878	868	N70°12'20"W	206.67'
868	722	N00°21'48"E	117.21'
722	872	N00°21'48"E	222.18'

*SEE CURVE TABLE

CURVE TABLE

FROM POINT	TO POINT	RADIUS	ARC LENGTH	CHORD BEARING	CHORD LENGTH
873	874	3555.00'	161.59'	S60°54'50"E	161.58'
875	876	3440.00'	76.86'	S53°45'46"E	76.85'
877	878	3180.00'	629.44'	N64°36'38"W	628.41'



I, JAY W. PANETTI, PROFESSIONAL LAND SURVEYOR, HEREBY CERTIFY THAT IN FULL COMPLIANCE WITH THE PROVISIONS OF SECTION 84.095 OF THE WISCONSIN STATUTES AND UNDER THE DIRECTION OF THE WISCONSIN DEPARTMENT OF TRANSPORTATION, I HAVE SURVEYED AND MAPPED TRANSPORTATION PROJECT PLAT 1146-75-22-4.13, AND THAT SUCH PLAT CORRECTLY REPRESENTS ALL EXTERIOR BOUNDARIES OF THE SURVEYED LAND.

DATE 9/13/2016 JAY W. PANETTI
PLS S-2747, FOR GREMMER & ASSOCIATES, INC.
THIS PLAT AND RELOCATION ORDER ARE APPROVED FOR THE WISCONSIN DEPARTMENT OF TRANSPORTATION.
DATE 10/10/2016 CURT VAN EREM
REAL ESTATE SUPERVISOR

SCHEDULE OF LANDS & INTERESTS REQUIRED

PARCEL OWNER (S) NUMBER	INTEREST REQUIRED	R/W ACRES REQUIRED NEW EXISTING TOTAL	ACRES TLE TEMP.
32 JANE C. SCHIEDERMAYER, TRUSTEE OF THE JANE C. SCHIEDERMAYER REVOCABLE TRUST, DATED 8/27/03	FEE, TLE	3.664 0 3.664	0.221
33 TED J. LATHROP	FEE	1.612 0 1.612	0
34 FAMILY FLOORS, LLC	FEE	0.068 0 0.068	0

UTILITY INTERESTS REQUIRED:

919 WE ENERGIES - ELECTRIC	RELEASE OF RIGHTS
922 AT&T WISCONSIN	RELEASE OF RIGHTS

OWNER'S NAMES ARE SHOWN FOR REFERENCE PURPOSES ONLY AND ARE SUBJECT TO CHANGE PRIOR TO THE TRANSFER OF LAND INTERESTS TO THE DEPARTMENT.

TRANSPORTATION PROJECT PLAT NO: 1146-75-22 - 4.13

PART OF LOTS 1 AND 3 OF CSM 4209 AND PART OF LOT 2 OF CSM 5404, BEING PART OF THE NW1/4-NW1/4 OF SECTION 28, T22N, R15E, ALL IN THE TOWN OF HORTONIA, OUTAGAMIE COUNTY, WISCONSIN

RELOCATION ORDER - STH 15 (LILY OF THE VALLEY DRIVE - USH 45), OUTAGAMIE COUNTY

TO PROPERLY ESTABLISH, LAY OUT, WIDEN, ENLARGE, EXTEND, CONSTRUCT, RECONSTRUCT, IMPROVE, OR MAINTAIN A PORTION OF THE HIGHWAY DESIGNATED ABOVE, THE STATE OF WISCONSIN DEPARTMENT OF TRANSPORTATION DEEMS IT NECESSARY TO RELOCATE OR CHANGE SAID HIGHWAY AND ACQUIRE CERTAIN LANDS AND INTERESTS OR RIGHTS IN LANDS FOR THE ABOVE NAMED PROJECT.

TO EFFECT THIS CHANGE, PURSUANT TO AUTHORITY GRANTED UNDER SUBSECTION 84.02 (3), 84.09 AND 84.30, WISCONSIN STATUTES, THE DEPARTMENT OF TRANSPORTATION HEREBY ORDERS THAT:
1) THAT PORTION OF SAID HIGHWAY AS SHOWN ON THIS PLAT IS LAID OUT AND ESTABLISHED TO THE LINES AND WIDTHS AS SO SHOWN FOR THE ABOVE NAMED PROJECT.
2) THE LANDS OR INTERESTS OR RIGHTS IN LANDS AS SHOWN ON THIS PLAT ARE REQUIRED BY THE DEPARTMENT FOR THE ABOVE PROJECT AND SHALL BE ACQUIRED IN THE NAME OF THE STATE OF WISCONSIN, PURSUANT TO THE PROVISIONS OF SUBSECTION 84.09 (1) OR (2), WISCONSIN STATUTES.

REFER TO THE TITLE SHEET, RECORDED AS SHEET 2 OF 2 OF TRANSPORTATION PROJECT PLAT NO: 1146-75-22 - 4.01, AS DOCUMENT #2016623 FOR ADDITIONAL INFORMATION.

Document #: 2040570
Date: 04-15-2015 Time: 01:49 PM
Pages: 1 Fee: \$25.00
County: OUTAGAMIE COUNTY State: WI
SARAH R VAN CAMP, REGISTER OF DEEDS
The above recording information verifies this document has been electronically recorded and returned to the submitter

RESERVED FOR REGISTER OF DEEDS
PROJECT NUMBER 1146-75-22- 4.13
AMENDMENT NO:

BASIS OF EXISTING HIGHWAY R/W

ROUTE	BASIS	YEAR
STH 15 AND CTH T	TPP NO: 6430-06-00 - 4.13, 4.14	2011

EXISTING ACCESS CONTROL: PROJECT 1146-1-22/F 07(19)

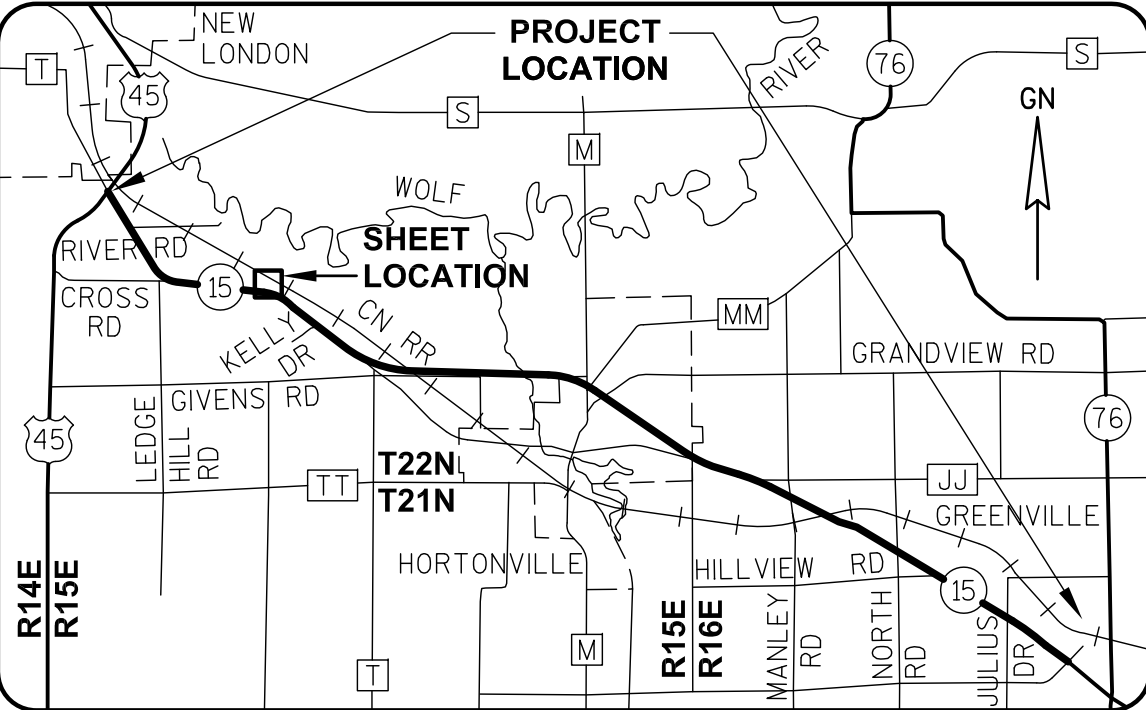
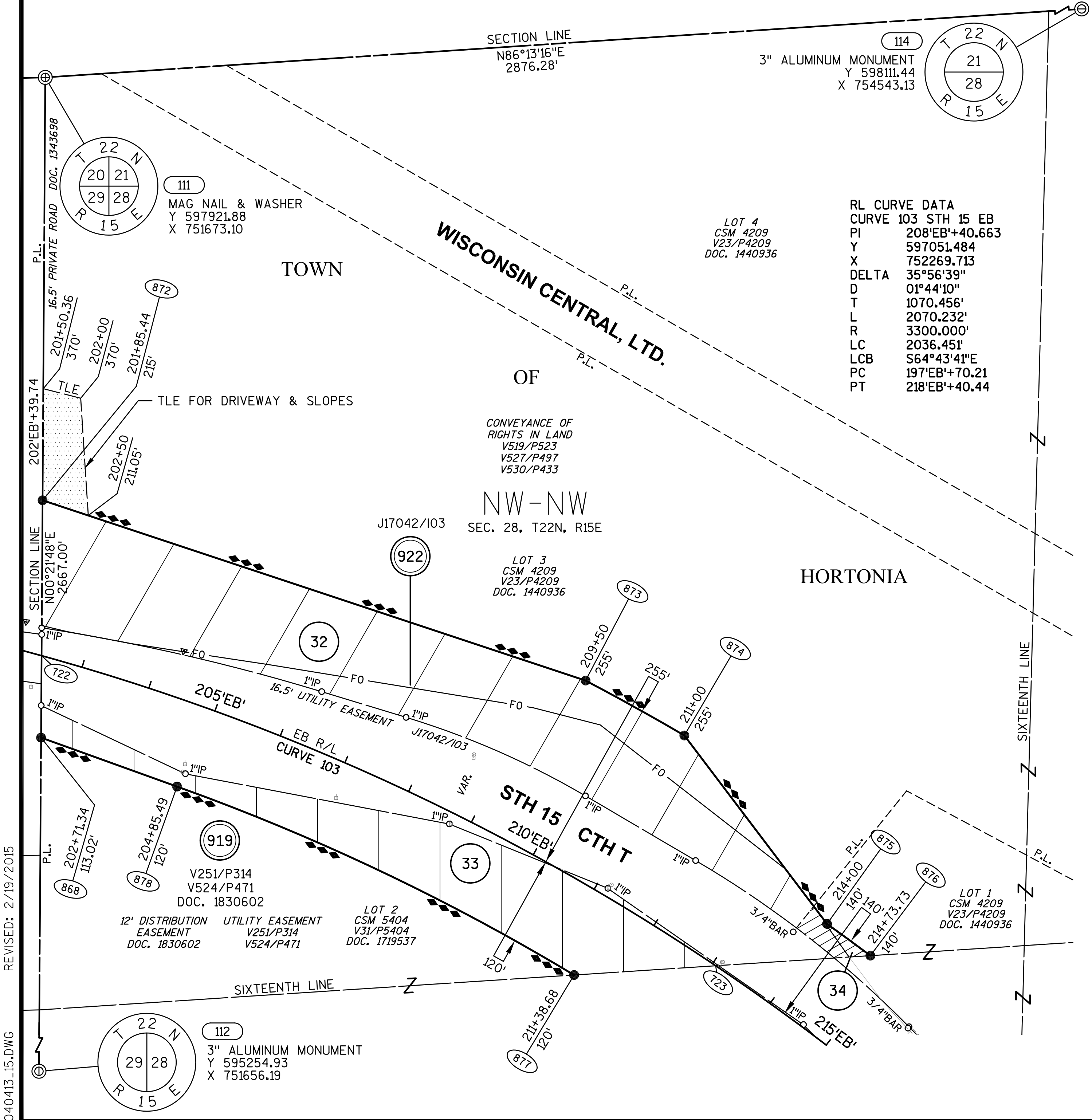
COURSE TABLE

FROM POINT	TO POINT	BEARING	DISTANCE
111	872	S00°21'48"W	604.74'
872	873	S71°38'13"E	818.14'
*873	874	S60°54'50"E	161.58'
874	875	S37°08'08"E	337.97'
*875	876	S53°45'46"E	76.85'
876	723	S86°15'52"W	221.67'
723	877	S86°15'52"W	202.91'
*877	878	N64°36'38"W	628.41'
878	868	N70°12'20"W	206.67'
868	722	N00°21'48"E	117.21'
722	872	N00°21'48"E	222.18'

*SEE CURVE TABLE

CURVE TABLE

FROM POINT	TO POINT	RADIUS	ARC LENGTH	CHORD BEARING	CHORD LENGTH
873	874	3555.00'	161.59'	S60°54'50"E	161.58'
875	876	3440.00'	76.86'	S53°45'46"E	76.85'
877	878	3180.00'	629.44'	N64°36'38"W	628.41'



GREMMER & ASSOCIATES, INC.
CONSULTING ENGINEERS
Stevens Point • Fond du Lac

I, JAY W. PANETTI, PROFESSIONAL LAND SURVEYOR, HEREBY CERTIFY THAT IN FULL COMPLIANCE WITH THE PROVISIONS OF SECTION 84.095 OF THE WISCONSIN STATUTES AND UNDER THE DIRECTION OF THE WISCONSIN DEPARTMENT OF TRANSPORTATION, I HAVE SURVEYED AND MAPPED TRANSPORTATION PROJECT PLAT 1146-75-22-4.13, AND THAT SUCH PLAT CORRECTLY REPRESENTS ALL EXTERIOR BOUNDARIES OF THE SURVEYED LAND.

DATE 2/19/2015 JAY W. PANETTI
PLS S-2747, FOR GREMMER & ASSOCIATES, INC.

THIS PLAT AND RELOCATION ORDER ARE APPROVED FOR THE WISCONSIN DEPARTMENT OF TRANSPORTATION.

DATE 4/09/2015 CURT VAN EREM
REAL ESTATE SUPERVISOR

SCHEDULE OF LANDS & INTERESTS
REQUIRED

PARCEL NUMBER	OWNER (S)	INTEREST REQUIRED	R/W NEW	ACRES EXISTING	REQUIRED TOTAL	TLE ACRES TEMP.
33	TED J. LATHROP	FEE, TLE	0.849	0	0.849	0.325
34	FAMILY FLOORS, LLC	FEE	0.369	0	0.369	0
36	SAMUEL F. THOMPSON & ELISABETH L. THOMPSON	FEE, TLE	0.854	0	0.854	0.197
37	JACOB W. SCHIEDERMAYER & DANA RAE SCHIEDERMAYER	FEE	0.001	0	0.001	0

UTILITY INTERESTS REQUIRED:

919	WE ENERGIES - ELECTRIC	RELEASE OF RIGHTS
922	AT&T WISCONSIN	RELEASE OF RIGHTS

OWNER'S NAMES ARE SHOWN FOR REFERENCE PURPOSES ONLY AND ARE SUBJECT
TO CHANGE PRIOR TO THE TRANSFER OF LAND INTERESTS TO THE DEPARTMENT.

TRANSPORTATION PROJECT PLAT NO: 1146-75-22 - 4.14
AMENDMENT NO: 1

AMENDS PARCEL 37 OF TRANSPORTATION PROJECT PLAT 1146-75-22-4.14, RECORDED AS DOCUMENT #2037958.
PART OF LOT 1 OF CSM 6766 AND PART OF THE SW1/4-NW1/4 OF SECTION 28, T22N, R15E, ALL IN THE
TOWN OF HORTONIA, OUTAGAMIE COUNTY, WISCONSIN

RELOCATION ORDER - STH 15 (LILY OF THE VALLEY DRIVE - USH 45), OUTAGAMIE COUNTY

TO PROPERLY ESTABLISH, LAY OUT, WIDEN, ENLARGE, EXTEND, CONSTRUCT, RECONSTRUCT, IMPROVE, OR MAINTAIN A PORTION OF THE HIGHWAY DESIGNATED ABOVE,
THE STATE OF WISCONSIN DEPARTMENT OF TRANSPORTATION DEEMS IT NECESSARY TO RELOCATE OR CHANGE SAID HIGHWAY AND ACQUIRE CERTAIN LANDS AND
INTERESTS OR RIGHTS IN LANDS FOR THE ABOVE NAMED PROJECT.

TO EFFECT THIS CHANGE, PURSUANT TO AUTHORITY GRANTED UNDER SUBSECTION 84.02 (3), 84.09 AND 84.30, WISCONSIN STATUTES, THE DEPARTMENT OF
TRANSPORTATION HEREBY ORDERS THAT:
1) THAT PORTION OF SAID HIGHWAY AS SHOWN ON THIS PLAT IS LAID OUT AND ESTABLISHED TO THE LINES AND WIDTHS AS SO SHOWN FOR THE ABOVE NAMED PROJECT.
2) THE LANDS OR INTERESTS OR RIGHTS IN LANDS AS SHOWN ON THIS PLAT ARE REQUIRED BY THE DEPARTMENT FOR THE ABOVE PROJECT AND SHALL BE ACQUIRED IN
THE NAME OF THE STATE OF WISCONSIN, PURSUANT TO THE PROVISIONS OF SUBSECTION 84.09 (1) OR (2), WISCONSIN STATUTES.

REFER TO THE TITLE SHEET, RECORDED AS SHEET 2 OF 2 OF TRANSPORTATION
PROJECT PLAT NO: 1146-75-22 - 4.01, AS DOCUMENT #2016623 FOR ADDITIONAL INFORMATION.

Document #: 2106949
Date: 06-21-2017 Time: 08:44 AM
Pages: 1 Fee: \$25.00
County: OUTAGAMIE COUNTY State: WI
SARAH R VAN CAMP, REGISTER OF DEEDS
This document has been electronically
recorded and returned to:
WiDotNeRegionGreenbay

RESERVED FOR REGISTER OF DEEDS
PROJECT NUMBER 1146-75-22- 4.14
AMENDMENT NO: 1

BASIS OF EXISTING HIGHWAY R/W

ROUTE	BASIS	YEAR
STH 15 AND CTH T	TPP NO: 6430-06-00 - 4.13, 4.14	2011

EXISTING ACCESS CONTROL: PROJECT 1146-1-22/F 07(19)

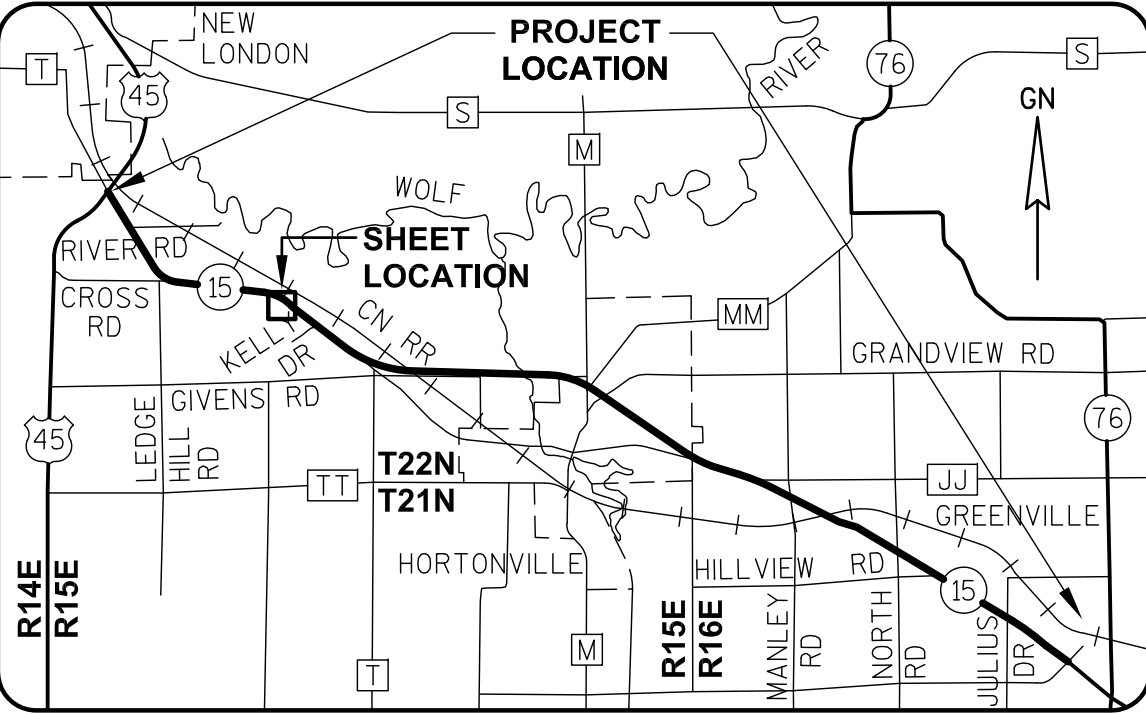
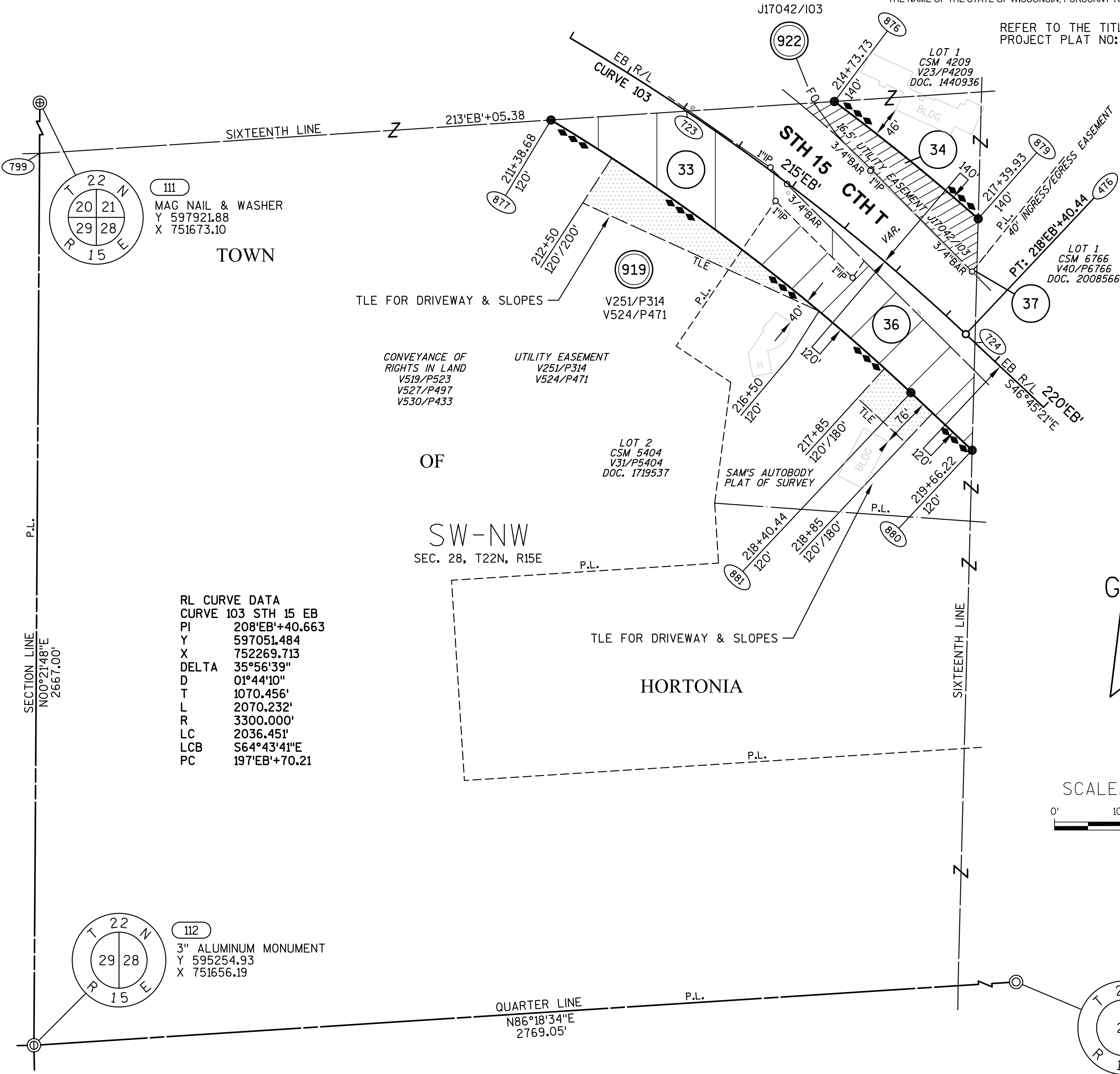
COURSE TABLE

FROM POINT	TO POINT	BEARING	DISTANCE
111	799	S00°21'48"W	1333.50'
799	877	N86°15'52"E	766.28'
877	723	N86°15'52"E	202.91'
723	876	N86°15'52"E	221.67'
*876	879	S50°48'43"E	277.42'
879	724	S01°30'22"W	185.48'
724	880	S01°30'22"W	160.82'
880	881	N46°45'21"W	125.78'
*881	877	N52°50'53"W	674.97'

*SEE CURVE TABLE

CURVE TABLE

FROM POINT	TO POINT	RADIUS	ARC LENGTH	CHORD BEARING	CHORD LENGTH
876	879	3440.00'	277.50'	S50°48'43"E	277.42'
881	877	3180.00'	676.24'	N52°50'53"W	674.97'



GREMMER & ASSOCIATES, INC.
CONSULTING ENGINEERS
Stevens Point • Fond du Lac

I, JAY W. PANETTI, PROFESSIONAL LAND SURVEYOR, HEREBY CERTIFY
THAT IN FULL COMPLIANCE WITH THE PROVISIONS OF SECTION 84.095 OF
THE WISCONSIN STATUTES AND UNDER THE DIRECTION OF THE WISCONSIN
DEPARTMENT OF TRANSPORTATION, I HAVE SURVEYED AND MAPPED
TRANSPORTATION PROJECT PLAT 1146-75-22-4.14, AND THAT SUCH PLAT
CORRECTLY REPRESENTS ALL EXTERIOR BOUNDARIES OF THE SURVEYED
LAND.

DATE 6/20/2017 JAY W. PANETTI
PLS S-2747, FOR GREMMER & ASSOCIATES, INC.
THIS PLAT AND RELOCATION ORDER ARE APPROVED FOR THE
WISCONSIN DEPARTMENT OF TRANSPORTATION.
DATE 6/20/2017 CURT VAN EREM
REAL ESTATE SUPERVISOR

SCHEDULE OF LANDS & INTERESTS
REQUIRED

PARCEL OWNER (S) NUMBER	INTEREST REQUIRED	R/W ACRES REQUIRED NEW EXISTING TOTAL	TLE ACRES TEMP.
33 TED J. LATHROP	FEE, TLE	0.849 0 0.849	0.325
34 FAMILY FLOORS, LLC	FEE	0.369 0 0.369	0
36 SAMUEL F. THOMPSON & ELISABETH L. THOMPSON	FEE, TLE	0.854 0 0.854	0.197
37 JACOB W. SCHIEDERMAYER & DANA RAE SCHIEDERMAYER	FEE	0.001 0 0.001	0

UTILITY INTERESTS REQUIRED:

919 WE ENERGIES - ELECTRIC	RELEASE OF RIGHTS
922 AT&T WISCONSIN	RELEASE OF RIGHTS

OWNER'S NAMES ARE SHOWN FOR REFERENCE PURPOSES ONLY AND ARE SUBJECT
TO CHANGE PRIOR TO THE TRANSFER OF LAND INTERESTS TO THE DEPARTMENT.

TRANSPORTATION PROJECT PLAT NO: 1146-75-22 - 4.14

PART OF LOTS 1 AND 2 OF CSM 4209, PART OF LOT 2 OF CSM 5404, AND PART OF THE SW1/4-NW1/4 OF
SECTION 28, T22N, R15E, ALL IN THE TOWN OF HORTONIA, OUTAGAMIE COUNTY, WISCONSIN

RELOCATION ORDER - STH 15 (LILY OF THE VALLEY DRIVE - USH 45), OUTAGAMIE COUNTY

TO PROPERLY ESTABLISH, LAY OUT, WIDEN, ENLARGE, EXTEND, CONSTRUCT, RECONSTRUCT, IMPROVE, OR MAINTAIN A PORTION OF THE HIGHWAY DESIGNATED ABOVE,
THE STATE OF WISCONSIN DEPARTMENT OF TRANSPORTATION DEEMS IT NECESSARY TO RELOCATE OR CHANGE SAID HIGHWAY AND ACQUIRE CERTAIN LANDS AND
INTERESTS OR RIGHTS IN LANDS FOR THE ABOVE NAMED PROJECT.

TO EFFECT THIS CHANGE, PURSUANT TO AUTHORITY GRANTED UNDER SUBSECTION 84.02 (3), 84.09 AND 84.30, WISCONSIN STATUTES, THE DEPARTMENT OF
TRANSPORTATION HEREBY ORDERS THAT:
1) THAT PORTION OF SAID HIGHWAY AS SHOWN ON THIS PLAT IS LAID OUT AND ESTABLISHED TO THE LINES AND WIDTHS AS SO SHOWN FOR THE ABOVE NAMED PROJECT.
2) THE LANDS OR INTERESTS OR RIGHTS IN LANDS AS SHOWN ON THIS PLAT ARE REQUIRED BY THE DEPARTMENT FOR THE ABOVE PROJECT AND SHALL BE ACQUIRED IN
THE NAME OF THE STATE OF WISCONSIN, PURSUANT TO THE PROVISIONS OF SUBSECTION 84.09 (1) OR (2), WISCONSIN STATUTES.

REFER TO THE TITLE SHEET, RECORDED AS SHEET 2 OF 2 OF TRANSPORTATION
PROJECT PLAT NO: 1146-75-22 - 4.01, AS DOCUMENT #2016623 FOR ADDITIONAL INFORMATION.

Document #: 2037958
Date: 03-16-2015 Time: 08:26 AM
Pages: 1 Fee: \$25.00
County: OUTAGAMIE COUNTY State: WI
SARAH R VAN CAMP, REGISTER OF DEEDS
***The above recording information verifies
this document has been electronically
recorded and returned to the submitter***

RESERVED FOR REGISTER OF DEEDS
PROJECT NUMBER 1146-75-22- 4.14
AMENDMENT NO:

BASIS OF EXISTING HIGHWAY R/W

ROUTE	BASIS	YEAR
STH 15 AND CTH T	TPP NO: 6430-06-00 - 4.13, 4.14	2011

EXISTING ACCESS CONTROL: PROJECT 1146-1-22/F 07(19)

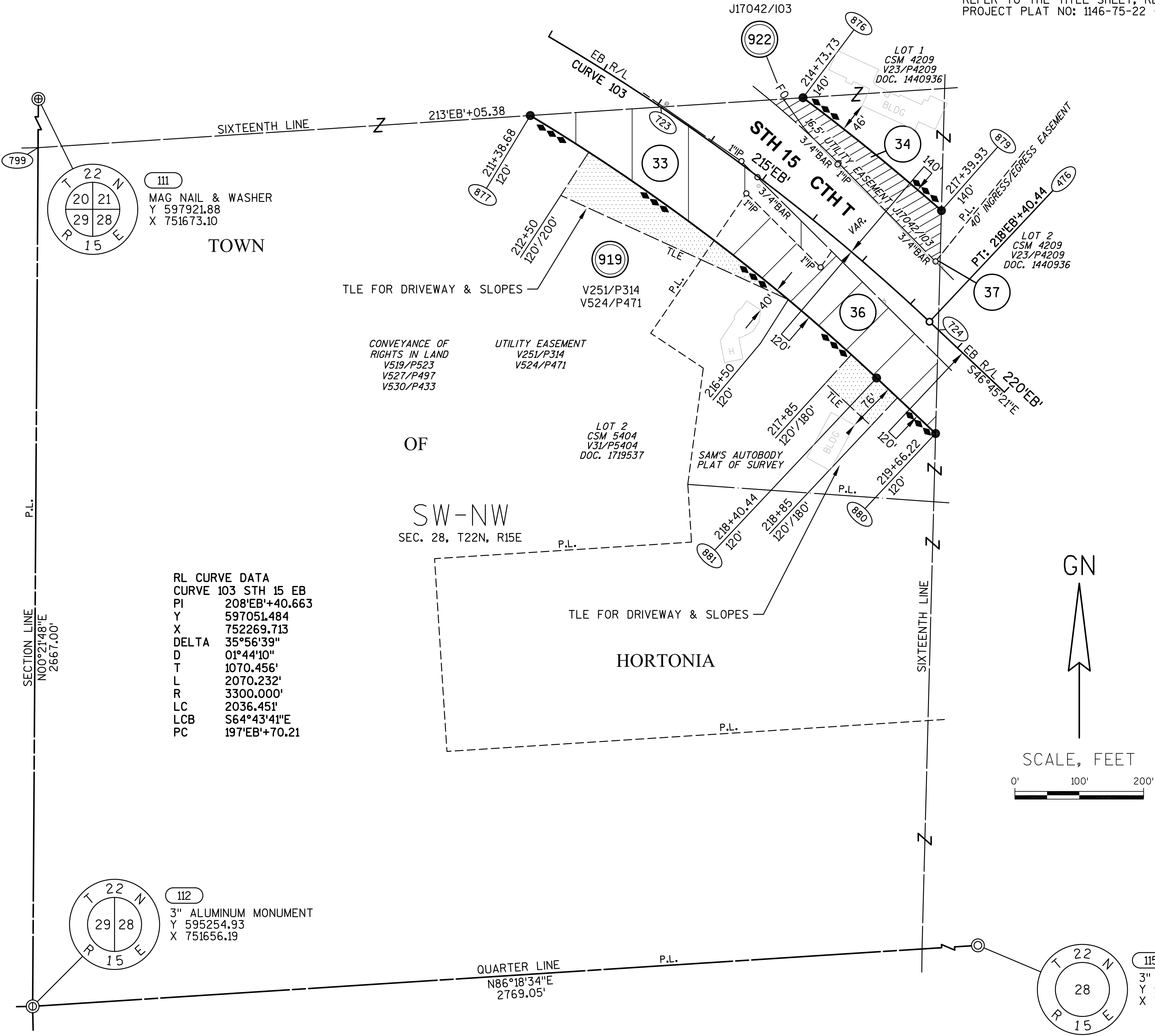
COURSE TABLE

FROM POINT	TO POINT	BEARING	DISTANCE
111	799	S00°21'48"W	1333.50'
799	877	N86°15'52"E	766.28'
877	723	N86°15'52"E	202.91'
723	876	N86°15'52"E	221.67'
*876	879	S50°48'43"E	277.42'
879	724	S01°30'22"W	185.48'
724	880	S01°30'22"W	160.82'
880	881	N46°45'21"W	125.78'
*881	877	N52°50'53"W	674.97'

*SEE CURVE TABLE

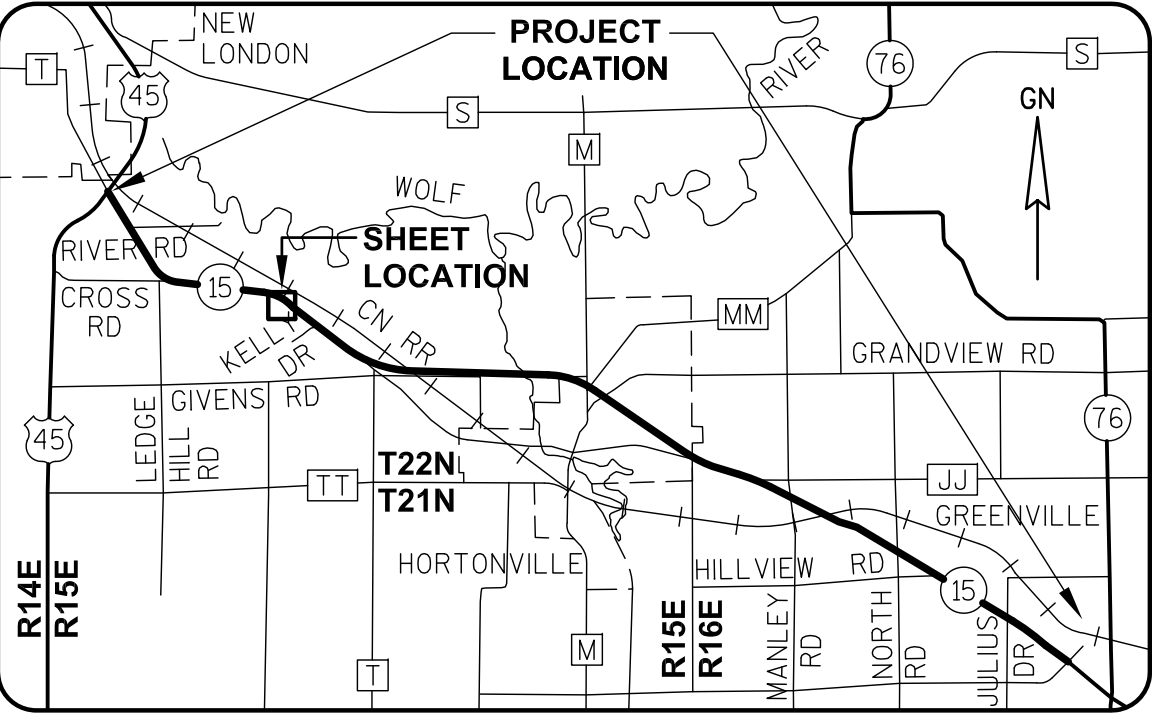

CURVE TABLE

FROM POINT	TO POINT	RADIUS	ARC LENGTH	CHORD BEARING	CHORD LENGTH
876	879	3440.00'	277.50'	S50°48'43"E	277.42'
881	877	3180.00'	676.24'	N52°50'53"W	674.97'



RL CURVE DATA
CURVE 103 STH 15 EB
PI 208'EB'+40.663
Y 597051.484
X 752269.713
DELTA 35°56'39"
D 01°44'10"
T 1070.456'
L 2070.232'
R 3300.000'
LC 2036.451'
LCB S64°43'41"E
PC 197'EB'+70.21

3" ALUMINUM MONUMENT
Y 595254.93
X 751656.19



GREMMER & ASSOCIATES, INC.
CONSULTING ENGINEERS
Stevens Point • Fond du Lac

I, JAY W. PANETTI, REGISTERED LAND SURVEYOR, HEREBY CERTIFY THAT
IN FULL COMPLIANCE WITH THE PROVISIONS OF SECTION 84.095 OF THE
WISCONSIN STATUTES AND UNDER THE DIRECTION OF THE WISCONSIN
DEPARTMENT OF TRANSPORTATION, I HAVE SURVEYED AND MAPPED
TRANSPORTATION PROJECT PLAT 1146-75-22-4.14, AND THAT SUCH PLAT
CORRECTLY REPRESENTS ALL EXTERIOR BOUNDARIES OF THE SURVEYED
LAND.
DATE 11/06/2014 JAY W. PANETTI
RLS S-2747, FOR GREMMER & ASSOCIATES, INC.
THIS PLAT AND RELOCATION ORDER ARE APPROVED FOR THE
WISCONSIN DEPARTMENT OF TRANSPORTATION.
DATE 3/11/2015 CURT VAN EREM
REAL ESTATE SUPERVISOR

SCHEDULE OF LANDS & INTERESTS
REQUIRED

PARCEL OWNER (S) NUMBER		INTEREST REQUIRED	R/W ACRES REQUIRED		ACRES TEMP.	
			NEW	EXISTING	TOTAL	
32	JANE C. SCHIEDERMAYER, TRUSTEE OF THE JANE C. SCHIEDERMAYER REVOCABLE TRUST, DATED 8/27/03	FEE, TLE	1.162	0	1.162	0.045
34	FAMILY FLOORS, LLC	FEE	0.026	0	0.026	0
36	SAMUEL F. THOMPSON & ELISABETH L. THOMPSON INDENT USA	FEE	0.387	0	0.387	0
37	JACOB W. SCHIEDERMAYER & DANA RAE SCHIEDERMAYER	FEE	0.452	0	0.452	0
38	DEAN A. SCHIEDERMAYER	FEE	0.478	0	0.478	0
39	DANIEL L. MERCER & MELISSA J. MERCER	FEE	0.489	0	0.489	0
41	JAMES F. SCHIEDERMAYER & FAITH R. SCHIEDERMAYER	FEE	0.623	0	0.623	0
42	THOMAS LATHROP & MARY ANN LATHROP	FEE	0.813	0	0.813	0
43	GARY C. WOLF	FEE, TLE	0.794	0	0.794	0.166
44	RICHARD L. WOLFRATH	TLE	0	0	0	0.045

OWNER'S NAMES ARE SHOWN FOR REFERENCE PURPOSES ONLY AND ARE SUBJECT
TO CHANGE PRIOR TO THE TRANSFER OF LAND INTERESTS TO THE DEPARTMENT.

UTILITY INTERESTS REQUIRED:

919	WE ENERGIES - ELECTRIC	RELEASE OF RIGHTS
922	AT&T WISCONSIN	RELEASE OF RIGHTS

TRANSPORTATION PROJECT PLAT NO: 1146-75-22 - 4.15
AMENDMENT NO: 2

AMENDS PARCEL 32 OF TRANSPORTATION PROJECT PLAT 1146-75-22-4.15, AMENDMENT NO. 1, RECORDED AS DOCUMENT #2046214, AND AMENDS PARCELS 37 & 41 OF TRANSPORTATION PROJECT PLAT 1146-75-22-4.15, RECORDED AS DOCUMENT #2037959. PART OF LOT 1 OF CSM 5404, PART OF LOT 1 OF CSM 6766, PART OF LOTS 1 AND 2 OF CSM 7226, AND PART OF THE SE1/4-NW1/4 OF SECTION 28, T22N, R15E, ALL IN THE TOWN OF HORTONIA, OUTAGAMIE COUNTY, WISCONSIN

RELOCATION ORDER - STH 15 (LILY OF THE VALLEY DRIVE - USH 45), OUTAGAMIE COUNTY

TO PROPERLY ESTABLISH, LAY OUT, WIDEN, ENLARGE, EXTEND, CONSTRUCT, RECONSTRUCT, IMPROVE, OR MAINTAIN A PORTION OF THE HIGHWAY DESIGNATED ABOVE, THE STATE OF WISCONSIN DEPARTMENT OF TRANSPORTATION DEEMS IT NECESSARY TO RELOCATE OR CHANGE SAID HIGHWAY AND ACQUIRE CERTAIN LANDS AND INTERESTS OR RIGHTS IN LANDS FOR THE ABOVE NAMED PROJECT.

TO EFFECT THIS CHANGE, PURSUANT TO AUTHORITY GRANTED UNDER SUBSECTION 84.02 (3), 84.09 AND 84.30, WISCONSIN STATUTES, THE DEPARTMENT OF TRANSPORTATION HEREBY ORDERS THAT:
1) THAT PORTION OF SAID HIGHWAY AS SHOWN ON THIS PLAT IS LAID OUT AND ESTABLISHED TO THE LINES AND WIDTHS AS SO SHOWN FOR THE ABOVE NAMED PROJECT.
2) THE LANDS OR INTERESTS OR RIGHTS IN LANDS AS SHOWN ON THIS PLAT ARE REQUIRED BY THE DEPARTMENT FOR THE ABOVE PROJECT AND SHALL BE ACQUIRED IN THE NAME OF THE STATE OF WISCONSIN, PURSUANT TO THE PROVISIONS OF SUBSECTION 84.09 (1) OR (2), WISCONSIN STATUTES.

Document #: 2105791
Date: 06-06-2017 Time: 03:15 PM
Pages: 1 Fee: \$25.00
County: OUTAGAMIE COUNTY State: WI
SARAH R VAN CAMP, REGISTER OF DEEDS
This document has been electronically
recorded and returned to:
WiDotNeRegionGreenbay

RESERVED FOR REGISTER OF DEEDS
PROJECT NUMBER 1146-75-22- 4.15
AMENDMENT NO: 2

SCHEDULE OF SIGN STRUCTURES

SIGN NUMBER	SIGN OWNER	OASIS NUMBER
36-1	INDENT USA SAMUEL F. THOMPSON & ELISABETH L. THOMPSON	3987

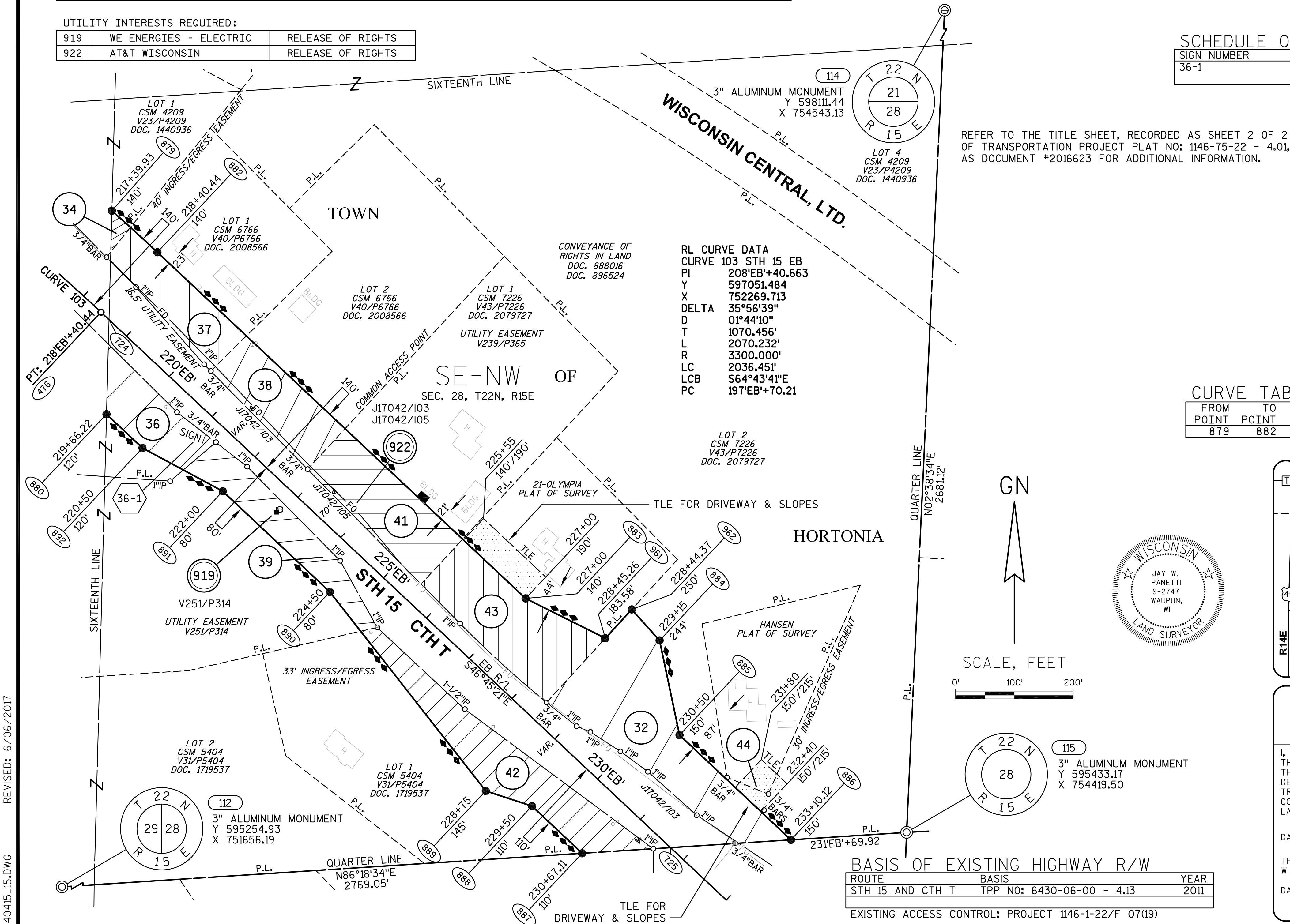
COURSE TABLE

FROM POINT	TO POINT	BEARING	DISTANCE
112	887	N86°18'34"E	2216.08'
887	888	N46°45'21"W	117.11'
888	889	N71°46'22"W	82.76'
889	890	N38°03'37"W	429.94'
890	891	N46°45'21"W	250.00'
891	892	N61°41'14"W	155.24'
892	880	N46°45'21"W	83.78'
880	724	N01°30'22"E	160.82'
724	879	N01°30'22"E	185.48'
*879	882	S47°37'42"E	104.77'
882	883	S46°45'21"E	859.56'
883	961	S63°27'18"E	151.65'
961	962	N42°29'01"E	66.43'
962	884	S41°54'00"E	70.88'
884	885	S11°54'24"E	164.50'
885	886	S46°45'21"E	260.12'
886	725	S86°18'34"W	205.32'
725	887	S86°18'34"W	150.57'

*SEE CURVE TABLE

CURVE TABLE

FROM POINT	TO POINT	RADIUS	ARC LENGTH	CHORD BEARING	CHORD LENGTH
879	882	3440.00'	104.77'	S47°37'42"E	104.77'



PARCEL OWNER (S)
NUMBER

OWNER'S NAMES ARE SHOWN FOR REFERENCE PURPOSES ONLY AND ARE SUBJECT TO CHANGE PRIOR TO THE TRANSFER OF LAND INTERESTS TO THE DEPARTMENT.

REQUIRED

PARCEL OWNER (S) NUMBER		INTEREST REQUIRED	R/W NEW	ACRES REQUIRED EXISTING	TOTAL	TLE ACRES TEMP.
32	JANE C. SCHIEDERMAYER, TRUSTEE OF THE JANE C. SCHIEDERMAYER REVOCABLE TRUST, DATED 8/27/03	FEE, TLE	1.162	0	1.162	0.045
34	FAMILY FLOORS, LLC	FEE	0.026	0	0.026	0
36	SAMUEL F. THOMPSON & ELISABETH L. THOMPSON INDENT USA	FEE	0.387	0	0.387	0
37	JACOB W. SCHIEDERMAYER & DANA RAE SCHIEDERMAYER	FEE	0.452	0	0.452	0
38	DEAN A. SCHIEDERMAYER	FEE	0.478	0	0.478	0
39	DANIEL L. MERCER & MELISSA J. MERCER	FEE	0.489	0	0.489	0
41	JAMES F. SCHIEDERMAYER & FAITH R. SCHIEDERMAYER	FEE	0.623	0	0.623	0
42	THOMAS LATHROP & MARY ANN LATHROP	FEE	0.813	0	0.813	0
43	GARY C. WOLF	FEE, TLE	0.794	0	0.794	0.166
44	RICHARD L. WOLFRATH	TLE	0	0	0	0.045

UTILITY INTERESTS REQUIRED:

919	WE ENERGIES - ELECTRIC	RELEASE OF RIGHTS
922	AT&T WISCONSIN	RELEASE OF RIGHTS

AMENDS PARCEL 32 OF TRANSPORTATION PROJECT PLAT 1146-75-22-4.15, RECORDED AS DOCUMENT #2037959.
PART OF LOT 1 OF CSM 2535, PART OF LOTS 1, 2 AND 3 OF CSM 4209, PART OF LOT 1 OF CSM 5404, AND PART OF
THE SE1/4-NW1/4 OF SECTION 28, T22N, R15E, ALL IN THE TOWN OF HORTONIA, OUTAGAMIE COUNTY, WISCONSIN

RELOCATION ORDER - STH 15 (LILY OF THE VALLEY DRIVE - USH 45), OUTAGAMIE COUNTY

TO PROPERLY ESTABLISH, LAY OUT, WIDEN, ENLARGE, EXTEND, CONSTRUCT, RECONSTRUCT, IMPROVE, OR MAINTAIN A PORTION OF THE HIGHWAY DESIGNATED ABOVE, THE STATE OF WISCONSIN DEPARTMENT OF TRANSPORTATION DEEMS IT NECESSARY TO RELOCATE OR CHANGE SAID HIGHWAY AND ACQUIRE CERTAIN LANDS AND INTERESTS OR RIGHTS IN LANDS FOR THE ABOVE NAMED PROJECT.

TO EFFECT THIS CHANGE, PURSUANT TO AUTHORITY GRANTED UNDER SUBSECTION 84.02 (3), 84.09 AND 84.30, WISCONSIN STATUTES, THE DEPARTMENT OF TRANSPORTATION HEREBY ORDERS THAT:

- 1) THAT PORTION OF SAID HIGHWAY AS SHOWN ON THIS PLAT IS LAID OUT AND ESTABLISHED TO THE LINES AND WIDTHS AS SO SHOWN FOR THE ABOVE NAMED PROJECT.
- 2) THE LANDS OR INTERESTS OR RIGHTS IN LANDS AS SHOWN ON THIS PLAT ARE REQUIRED BY THE DEPARTMENT FOR THE ABOVE PROJECT AND SHALL BE ACQUIRED IN THE NAME OF THE STATE OF WISCONSIN, PURSUANT TO THE PROVISIONS OF SUBSECTION 84.09 (1) OR (2), WISCONSIN STATUTES.

REFER TO THE TITLE SHEET, RECORDED AS SHEET 2 OF 2 OF TRANSPORTATION
PROJECT PLAT NO: 1146-75-22 - 4.01, AS DOCUMENT #2016623 FOR ADDITIONAL INFORMATION.

SCHEDULE OF SIGN STRUCTURES

SIGN NUMBER	SIGN OWNER	OASIS NUMBER
36-1	INDENT USA SAMUEL F. THOMPSON & ELISABETH L. THOMPSON	3987

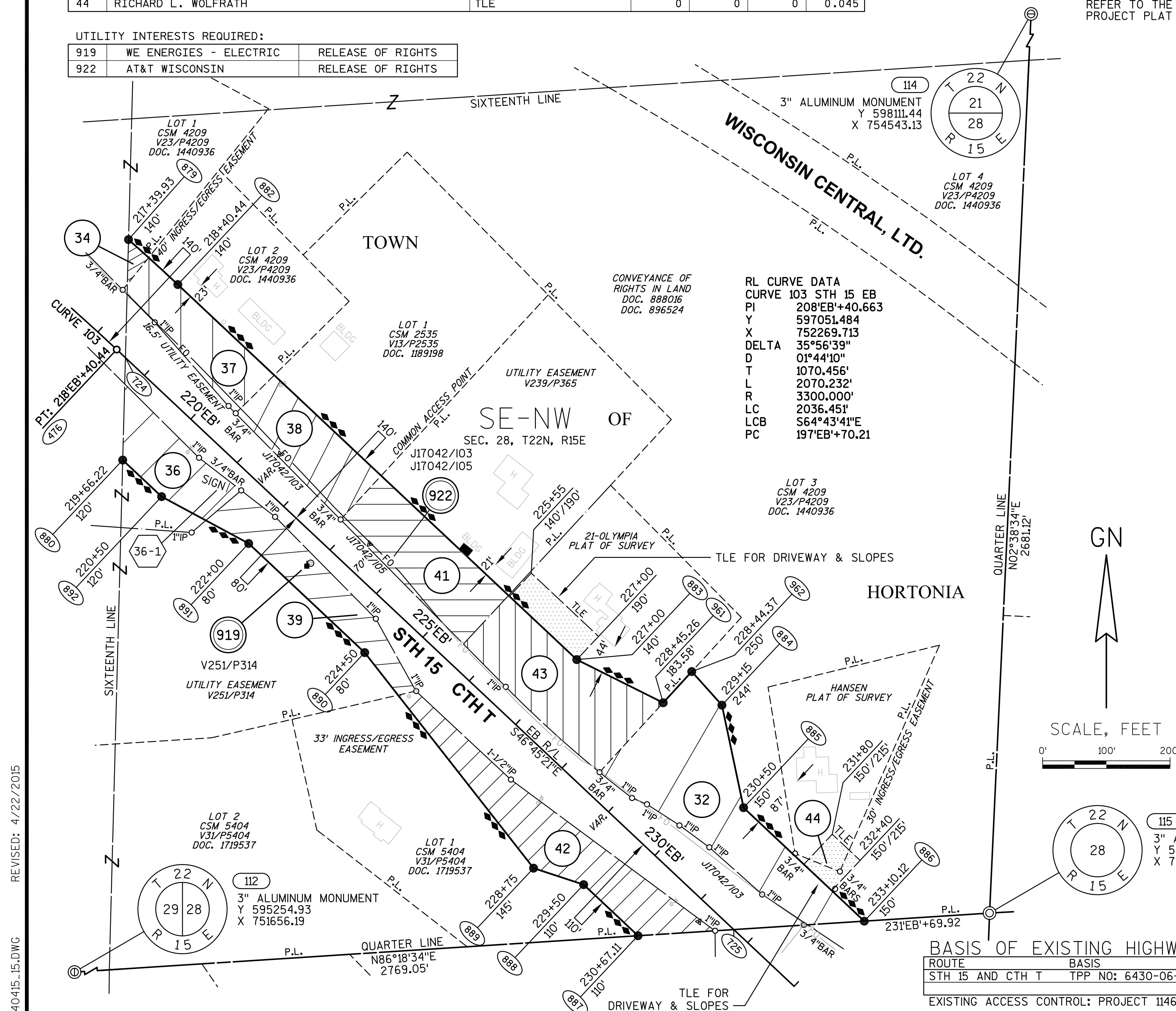
COURSE TABLE

FROM POINT	TO POINT	BEARING	DISTANCE
112	887	N86°18'34"E	2216.08'
887	888	N46°45'21"W	117.11'
888	889	N71°46'22"W	82.76'
889	890	N38°03'37"W	429.94'
890	891	N46°45'21"W	250.00'
891	892	N61°41'14"W	155.24'
892	880	N46°45'21"W	83.78'
880	724	N01°30'22"E	160.82'
724	879	N01°30'22"E	185.48'
*879	882	S47°37'42"E	104.77'
882	883	S46°45'21"E	859.56'
883	961	S63°27'18"E	151.65'
961	962	N42°29'01"E	66.43'
962	884	S41°54'00"E	70.88'
884	885	S11°54'24"E	164.50'
885	886	S46°45'21"E	260.12'
886	725	S86°18'34"W	205.32'
725	887	S86°18'34"W	150.57'

*SEE CURVE TABLE

CURVE TABLE


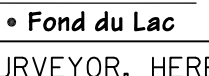
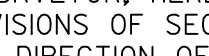
FROM POINT	TO POINT	RADIUS	ARC LENGTH	CHORD BEARING	CHORD LENGTH
879	882	3440.00'	104.77'	S47°37'42"E	104.77'



REVISÉ: 4/22/2015

040415_15.DWG

APPRAISAL PLAT DATE:

 GREMME & ASSOCIATES, INC. CONSULTING ENGINEERS Stevens Point • Fond du Lac	
<p>I, JAY W. PANETTI, PROFESSIONAL LAND SURVEYOR, HEREBY CERTIFY THAT IN FULL COMPLIANCE WITH THE PROVISIONS OF SECTION 84.095 OF THE WISCONSIN STATUTES AND UNDER THE DIRECTION OF THE WISCONSIN DEPARTMENT OF TRANSPORTATION, I HAVE SURVEYED AND MAPPED TRANSPORTATION PROJECT PLAT 1146-75-22-4,15, AND THAT SUCH PLAT CORRECTLY REPRESENTS ALL EXTERIOR BOUNDARIES OF THE SURVEYED LAND.</p>	
DATE <u>4/22/2015</u>	JAY W. PANETTI PLS S-2747, FOR GREMMER & ASSOCIATES, INC. 
THIS PLAT AND RELOCATION ORDER ARE APPROVED FOR THE WISCONSIN DEPARTMENT OF TRANSPORTATION.	
DATE <u>6/11/2015</u>	 CURT VAN EREM REAL ESTATE SUPERVISOR

SCHEDULE OF LANDS & INTERESTS
REQUIRED

PARCEL NUMBER	OWNER (S)	INTEREST REQUIRED	R/W NEW	ACRES EXISTING	ACRES REQUIRED TOTAL	TLE ACRES TEMP.
32	JANE C. SCHIEDERMAYER, TRUSTEE OF THE JANE C. SCHIEDERMAYER REVOCABLE TRUST, DATED 8/27/03	FEE, TLE	0.999	0	0.999	0.045
34	FAMILY FLOORS, LLC	FEE	0.026	0	0.026	0
36	SAMUEL F. THOMPSON & ELISABETH L. THOMPSON INDENT USA	FEE	0.387	0	0.387	0
37	JACOB W. SCHIEDERMAYER & DANA RAE SCHIEDERMAYER	FEE	0.452	0	0.452	0
38	DEAN A. SCHIEDERMAYER	FEE	0.478	0	0.478	0
39	DANIEL L. MERCER & MELISSA J. MERCER	FEE	0.489	0	0.489	0
41	JAMES F. SCHIEDERMAYER & FAITH R. SCHIEDERMAYER	FEE	0.623	0	0.623	0
42	THOMAS LATHROP & MARY ANN LATHROP	FEE	0.813	0	0.813	0
43	GARY C. WOLF	FEE, TLE	0.794	0	0.794	0.166
44	RICHARD L. WOLFRATH	TLE	0	0	0	0.045

OWNER'S NAMES ARE SHOWN FOR REFERENCE PURPOSES ONLY AND ARE SUBJECT
TO CHANGE PRIOR TO THE TRANSFER OF LAND INTERESTS TO THE DEPARTMENT.

TRANSPORTATION PROJECT PLAT NO: 1146-75-22 - 4.15

PART OF LOT 1 OF CSM 2535, PART OF LOTS 1, 2 AND 3 OF CSM 4209, PART OF LOT 1 OF CSM 5404, AND PART
OF THE SE1/4-NW1/4 OF SECTION 28, T22N, R15E, ALL IN THE TOWN OF HORTONIA, OUTAGAMIE COUNTY,
WISCONSIN

RELOCATION ORDER - STH 15 (LILY OF THE VALLEY DRIVE - USH 45), OUTAGAMIE COUNTY

TO PROPERLY ESTABLISH, LAY OUT, WIDEN, ENLARGE, EXTEND, CONSTRUCT, RECONSTRUCT, IMPROVE, OR MAINTAIN A PORTION OF THE HIGHWAY DESIGNATED ABOVE,
THE STATE OF WISCONSIN DEPARTMENT OF TRANSPORTATION DEEMS IT NECESSARY TO RELOCATE OR CHANGE SAID HIGHWAY AND ACQUIRE CERTAIN LANDS AND
INTERESTS OR RIGHTS IN LANDS FOR THE ABOVE NAMED PROJECT.

TO EFFECT THIS CHANGE, PURSUANT TO AUTHORITY GRANTED UNDER SUBSECTION 84.02 (3), 84.09 AND 84.30, WISCONSIN STATUTES, THE DEPARTMENT OF
TRANSPORTATION HEREBY ORDERS THAT:
1) THAT PORTION OF SAID HIGHWAY AS SHOWN ON THIS PLAT IS LAID OUT AND ESTABLISHED TO THE LINES AND WIDTHS AS SO SHOWN FOR THE ABOVE NAMED PROJECT.
2) THE LANDS OR INTERESTS OR RIGHTS IN LANDS AS SHOWN ON THIS PLAT ARE REQUIRED BY THE DEPARTMENT FOR THE ABOVE PROJECT AND SHALL BE ACQUIRED IN
THE NAME OF THE STATE OF WISCONSIN, PURSUANT TO THE PROVISIONS OF SUBSECTION 84.09 (1) OR (2), WISCONSIN STATUTES.

REFER TO THE TITLE SHEET, RECORDED AS SHEET 2 OF 2 OF TRANSPORTATION
PROJECT PLAT NO: 1146-75-22 - 4.01, AS DOCUMENT #2016623 FOR ADDITIONAL INFORMATION.

SCHEDULE OF SIGN STRUCTURES

SIGN NUMBER	SIGN OWNER	OASIS NUMBER
36-1	INDENT USA SAMUEL F. THOMPSON & ELISABETH L. THOMPSON	3987

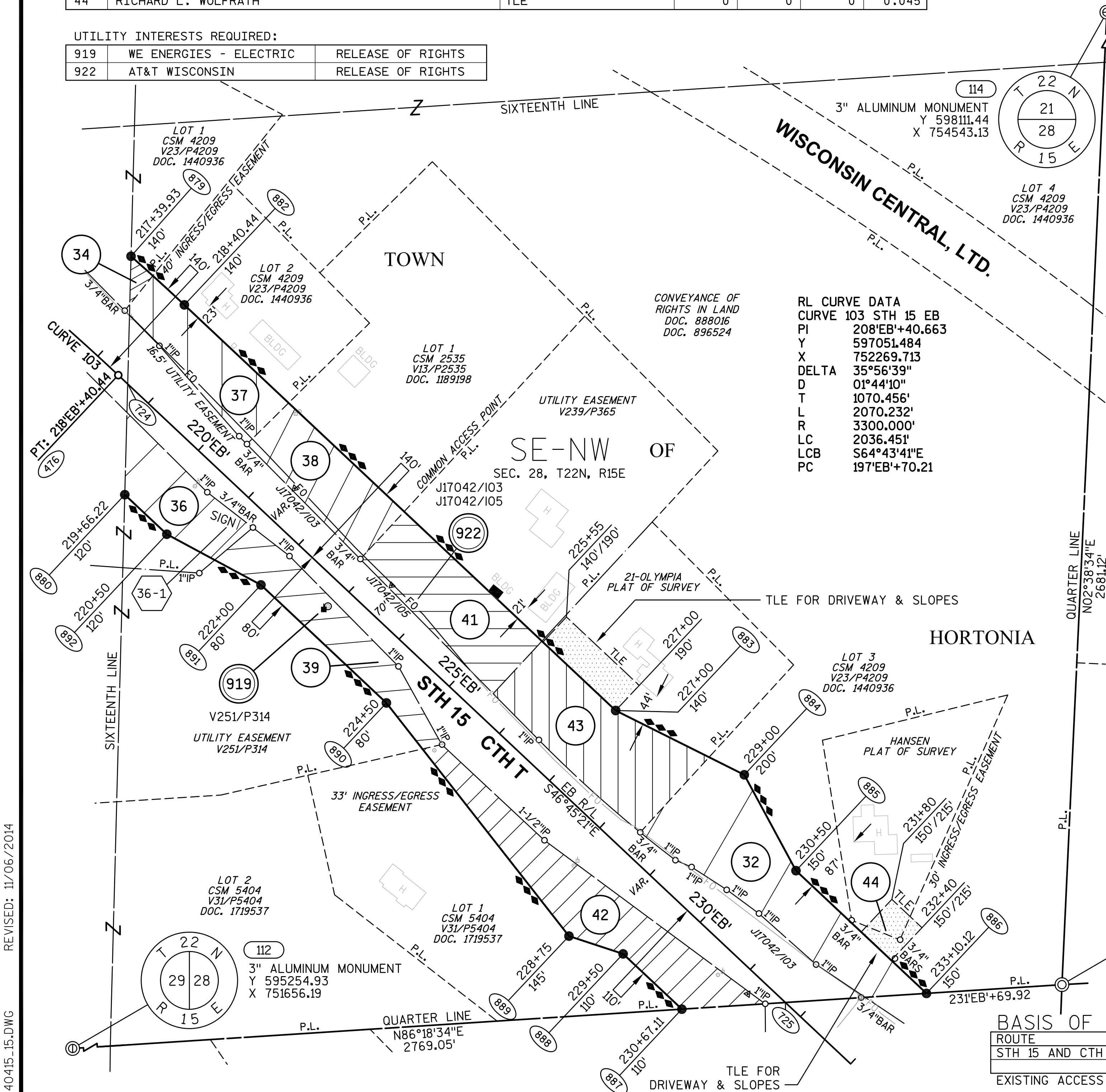
COURSE TABLE

FROM POINT	TO POINT	BEARING	DISTANCE
112	887	N86°18'34"E	2216.08'
887	888	N46°45'21"W	117.11'
888	889	N71°46'22"W	82.76'
889	890	N38°03'37"W	429.94'
890	891	N46°45'21"W	250.00'
891	892	N61°41'14"W	155.24'
892	880	N46°45'21"W	83.78'
880	724	N01°30'22"E	160.82'
724	879	N01°30'22"E	185.48'
*879	882	S47°37'42"E	104.77'
882	883	S46°45'21"E	859.56'
883	884	S63°27'18"E	208.81'
884	885	S28°19'15"E	158.11'
885	886	S46°45'21"E	260.12'
886	725	S86°18'34"W	205.32'
725	887	S86°18'34"W	150.57'

*SEE CURVE TABLE

CURVE TABLE

FROM POINT	TO POINT	RADIUS	ARC LENGTH	CHORD BEARING	CHORD LENGTH
879	882	3440.00'	104.77'	S47°37'42"E	104.77'

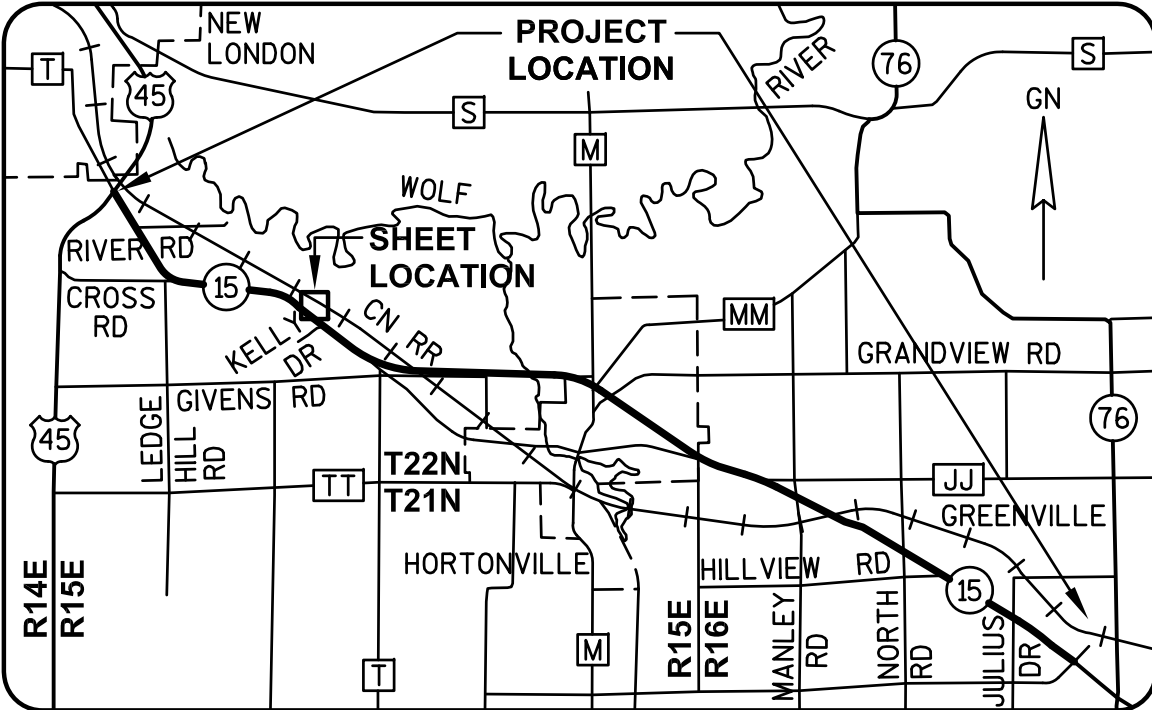


RL CURVE DATA
CURVE 103 STH 15 EB
PI 208°EB'+40.663
Y 597051.484
X 752269.713
DELTA 35°56'39"
D 01°44'10"
T 1070.456'
L 2070.232'
R 3300.000'
LC 2036.451'
LCB S64°43'41"E
PC 197°EB'+70.21

BASIS OF EXISTING HIGHWAY R/W

ROUTE	BASIS	YEAR
STH 15 AND CTH T	TPP NO: 6430-06-00 - 4.13	2011

EXISTING ACCESS CONTROL: PROJECT 1146-1-22/F 07(19)



GREMMER & ASSOCIATES, INC.
CONSULTING ENGINEERS
Stevens Point • Fond du Lac

I, JAY W. PANETTI, REGISTERED LAND SURVEYOR, HEREBY CERTIFY THAT
IN FULL COMPLIANCE WITH THE PROVISIONS OF SECTION 84.095 OF THE
WISCONSIN STATUTES AND UNDER THE DIRECTION OF THE WISCONSIN
DEPARTMENT OF TRANSPORTATION, I HAVE SURVEYED AND MAPPED
TRANSPORTATION PROJECT PLAT 1146-75-22-4.15, AND THAT SUCH PLAT
CORRECTLY REPRESENTS ALL EXTERIOR BOUNDARIES OF THE SURVEYED
LAND.
DATE 11/06/2014 JAY W. PANETTI
RLS S-2747, FOR GREMMER & ASSOCIATES, INC.
THIS PLAT AND RELOCATION ORDER ARE APPROVED FOR THE
WISCONSIN DEPARTMENT OF TRANSPORTATION.
DATE 3/11/2015 CURT VAN EREM
REAL ESTATE SUPERVISOR

REVISED: 11/06/2014

040415.15.DWG

APPRAISAL PLAT DATE:

SCHEDULE OF LANDS & INTERESTS
REQUIRED

PARCEL NUMBER	OWNER (S)	INTEREST REQUIRED	R/W NEW	ACRES EXISTING	ACRES REQUIRED TOTAL	TLE ACRES TEMP.
46	LAYNE D. CARLSON & JUDITH A. CARLSON	FEE, TLE	0.184	0	0.184	0.047
47	DAYLE R. KRIEWALDT & VIRGINIA L. KRIEWALDT	TLE	0	0	0	0.071
48	SCOTT L. SEABORNE & ELIZABETH A. SEABORNE	TLE	0	0	0	0.037

UTILITY INTERESTS REQUIRED:

919	WE ENERGIES - ELECTRIC	RELEASE OF RIGHTS
922	AT&T WISCONSIN	RELEASE OF RIGHTS

OWNER'S NAMES ARE SHOWN FOR REFERENCE PURPOSES ONLY AND ARE SUBJECT TO CHANGE PRIOR TO THE TRANSFER OF LAND INTERESTS TO THE DEPARTMENT.

TRANSPORTATION PROJECT PLAT NO: 1146-75-22 - 4.16

PART OF LOTS 1 AND 9 OF WIECKERT PLAT BEING PART OF THE NE1/4-SW1/4 OF SECTION 28, T22N, R15E,
ALL IN THE TOWN OF HORTONIA, OUTAGAMIE COUNTY, WISCONSIN

RELOCATION ORDER - STH 15 (LILY OF THE VALLEY DRIVE - USH 45), OUTAGAMIE COUNTY

TO PROPERLY ESTABLISH, LAY OUT, WIDEN, ENLARGE, EXTEND, CONSTRUCT, RECONSTRUCT, IMPROVE, OR MAINTAIN A PORTION OF THE HIGHWAY DESIGNATED ABOVE, THE STATE OF WISCONSIN DEPARTMENT OF TRANSPORTATION DEEMS IT NECESSARY TO RELOCATE OR CHANGE SAID HIGHWAY AND ACQUIRE CERTAIN LANDS AND INTERESTS OR RIGHTS IN LANDS FOR THE ABOVE NAMED PROJECT.

TO EFFECT THIS CHANGE, PURSUANT TO AUTHORITY GRANTED UNDER SUBSECTION 84.02 (3), 84.09 AND 84.30, WISCONSIN STATUTES, THE DEPARTMENT OF TRANSPORTATION HEREBY ORDERS THAT:

- 1) THAT PORTION OF SAID HIGHWAY AS SHOWN ON THIS PLAT IS LAID OUT AND ESTABLISHED TO THE LINES AND WIDTHS AS SO SHOWN FOR THE ABOVE NAMED PROJECT.
- 2) THE LANDS OR INTERESTS OR RIGHTS IN LANDS AS SHOWN ON THIS PLAT ARE REQUIRED BY THE DEPARTMENT FOR THE ABOVE PROJECT AND SHALL BE ACQUIRED IN THE NAME OF THE STATE OF WISCONSIN, PURSUANT TO THE PROVISIONS OF SUBSECTION 84.09 (1) OR (2), WISCONSIN STATUTES.

Document #: **2037960**
Date: **03-16-2015** Time: **08:27 AM**
Pages: **1** Fee: **\$25.00**
County: **OUTAGAMIE COUNTY** State: **WI**
SARAH R VAN CAMP, REGISTER OF DEEDS
The above recording information verifies this document has been electronically recorded and returned to the submitter

RESERVED FOR REGISTER OF DEEDS
PROJECT NUMBER 1146-75-22- 4.16
AMENDMENT NO:

REFER TO THE TITLE SHEET, RECORDED AS SHEET 2 OF 2 OF TRANSPORTATION PROJECT PLAT NO: 1146-75-22 - 4.01, AS DOCUMENT #2016623 FOR ADDITIONAL INFORMATION.

BASIS OF EXISTING HIGHWAY R/W

ROUTE	BASIS	YEAR
STH 15 AND CTH T	TPP NO: 6430-06-00 - 4.13	2011
KELLY DRIVE	TPP NO: 6430-06-00 - 4.13	2011

EXISTING ACCESS CONTROL: PROJECT 1146-1-22/F 07(19)

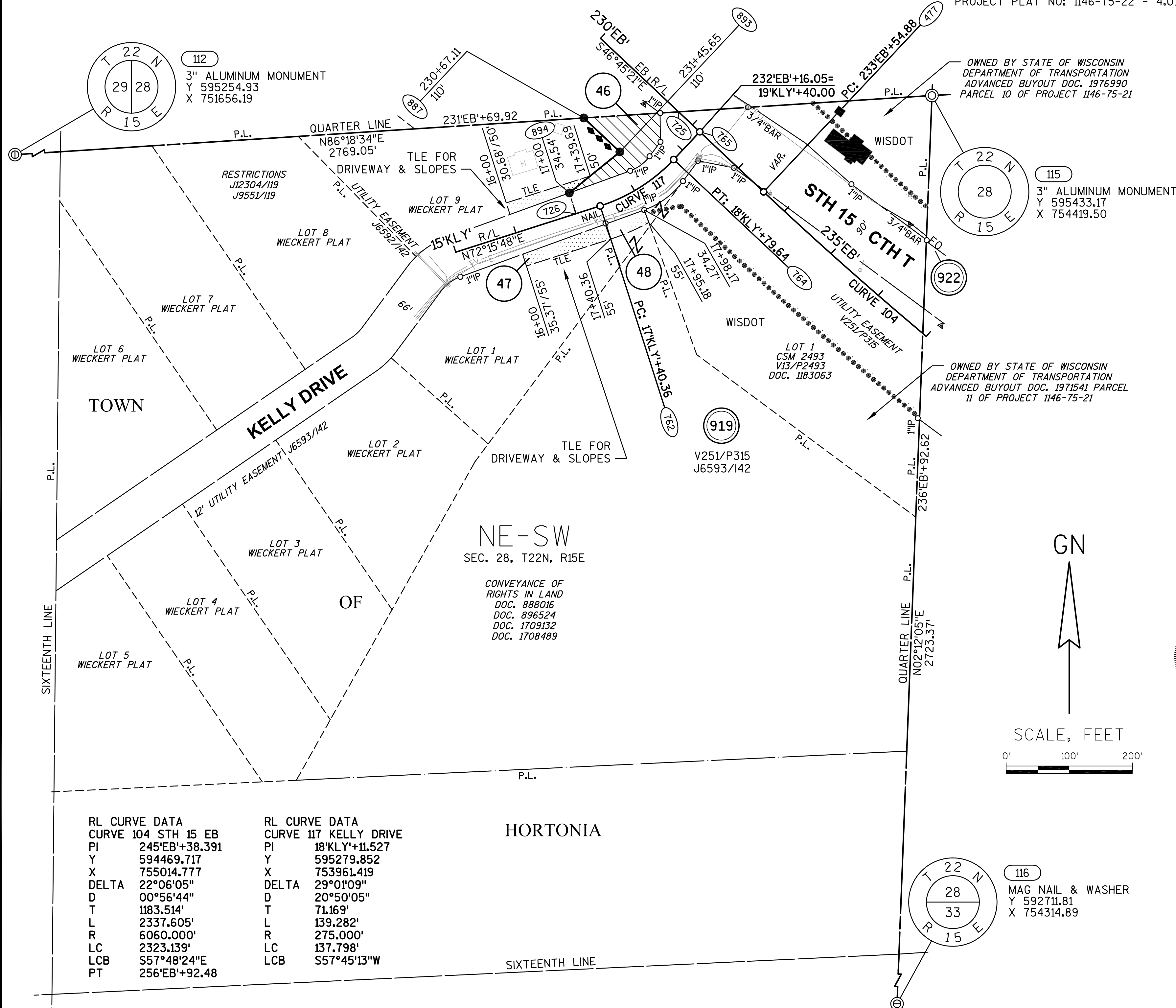
COURSE TABLE

FROM POINT	TO POINT	BEARING	DISTANCE
112	887	N86°18'34"E	2216.08'
887	725	N86°18'34"E	150.57'
725	765	S46°45'21"E	46.13'
765	764	S43°14'39"W	60.36'
*764	762	S57°45'13"W	137.80'
762	726	S72°15'48"W	40.36'
726	894	N17°44'12"W	34.54'
894	893	N50°59'00"E	103.24'
893	887	N46°45'21"W	78.54'

*SEE CURVE TABLE

CURVE TABLE

FROM POINT	TO POINT	ARC RADIUS	CHORD LENGTH	CHORD BEARING	CHORD LENGTH
764	762	275.00'	139.28'	S57°45'13"W	137.80'



REVISED: 11/06/2014

040416-15.DWG

APPRAISAL PLAT DATE:

SCHEDULE OF LANDS & INTERESTS
REQUIRED

PARCEL OWNER (S) NUMBER		INTEREST REQUIRED	R/W NEW	ACRES EXISTING	REQUIRED TOTAL	ACRES TEMP.
49	CHAD R. WOLFRATH & KATHRYN E. WOLFRATH	FEE, TLE	0.091	0	0.091	0.073
51	WOLFRATH'S NURSERY AND LANDSCAPING, LLC	FEE, TLE	0.565	0	0.565	0.060
52	RODNEY F. MARTIN	FEE, TLE	1.382	0	1.382	0.065
53	ROBERT H. WOLFRATH & DARLENE M. WOLFRATH	FEE, ACCESS RIGHTS, TLE	1.793	0	1.793	0.361
54	BLACK OTTER, LLC	FEE, TLE	0.393	0	0.393	0.432

OWNER'S NAMES ARE SHOWN FOR REFERENCE PURPOSES ONLY AND ARE SUBJECT
TO CHANGE PRIOR TO THE TRANSFER OF LAND INTERESTS TO THE DEPARTMENT.

UTILITY INTERESTS REQUIRED:

919	WE ENERGIES - ELECTRIC	RELEASE OF RIGHTS
922	AT&T WISCONSIN	RELEASE OF RIGHTS

TRANSPORTATION PROJECT PLAT NO: 1146-75-22 - 4.17

PART OF LOTS 1, 2 AND 3 OF CSM #4549, PART OF THE NW1/4-SE1/4 AND PART OF THE SW1/4-SE1/4 OF
SECTION 28, T22N, R15E, ALL IN THE TOWN OF HORTONIA, OUTAGAMIE COUNTY, WISCONSIN

RELOCATION ORDER - STH 15 (LILY OF THE VALLEY DRIVE - USH 45), OUTAGAMIE COUNTY

TO PROPERLY ESTABLISH, LAY OUT, WIDEN, ENLARGE, EXTEND, CONSTRUCT, RECONSTRUCT, IMPROVE, OR MAINTAIN A PORTION OF THE HIGHWAY DESIGNATED ABOVE,
THE STATE OF WISCONSIN DEPARTMENT OF TRANSPORTATION DEEMS IT NECESSARY TO RELOCATE OR CHANGE SAID HIGHWAY AND ACQUIRE CERTAIN LANDS AND
INTERESTS OR RIGHTS IN LANDS FOR THE ABOVE NAMED PROJECT.

TO EFFECT THIS CHANGE, PURSUANT TO AUTHORITY GRANTED UNDER SUBSECTION 84.02 (3), 84.09 AND 84.30, WISCONSIN STATUTES, THE DEPARTMENT OF
TRANSPORTATION HEREBY ORDERS THAT:
1) THAT PORTION OF SAID HIGHWAY AS SHOWN ON THIS PLAT IS LAID OUT AND ESTABLISHED TO THE LINES AND WIDTHS AS SO SHOWN FOR THE ABOVE NAMED PROJECT.
2) THE LANDS OR INTERESTS OR RIGHTS IN LANDS AS SHOWN ON THIS PLAT ARE REQUIRED BY THE DEPARTMENT FOR THE ABOVE PROJECT AND SHALL BE ACQUIRED IN
THE NAME OF THE STATE OF WISCONSIN, PURSUANT TO THE PROVISIONS OF SUBSECTION 84.09 (1) OR (2), WISCONSIN STATUTES.

REFER TO THE TITLE SHEET, RECORDED AS SHEET 2 OF 2 OF TRANSPORTATION
PROJECT PLAT NO: 1146-75-22 - 4.01, AS DOCUMENT #2016623 FOR ADDITIONAL INFORMATION.

Document #: 2037961
Date: 03-16-2015 Time: 08:27 AM
Pages: 1 Fee: \$25.00
County: OUTAGAMIE COUNTY State: WI
SARAH R VAN CAMP, REGISTER OF DEEDS
***The above recording information verifies
this document has been electronically
recorded and returned to the submitter***

RESERVED FOR REGISTER OF DEEDS
PROJECT NUMBER 1146-75-22- 4.17
AMENDMENT NO:

BASIS OF EXISTING HIGHWAY R/W

ROUTE	BASIS	YEAR
STH 15 AND CTH T	TPP NO: 6430-06-00 - 4.12, 4.13	2011

EXISTING ACCESS CONTROL: PROJECT 1146-1-22/F 07(19)

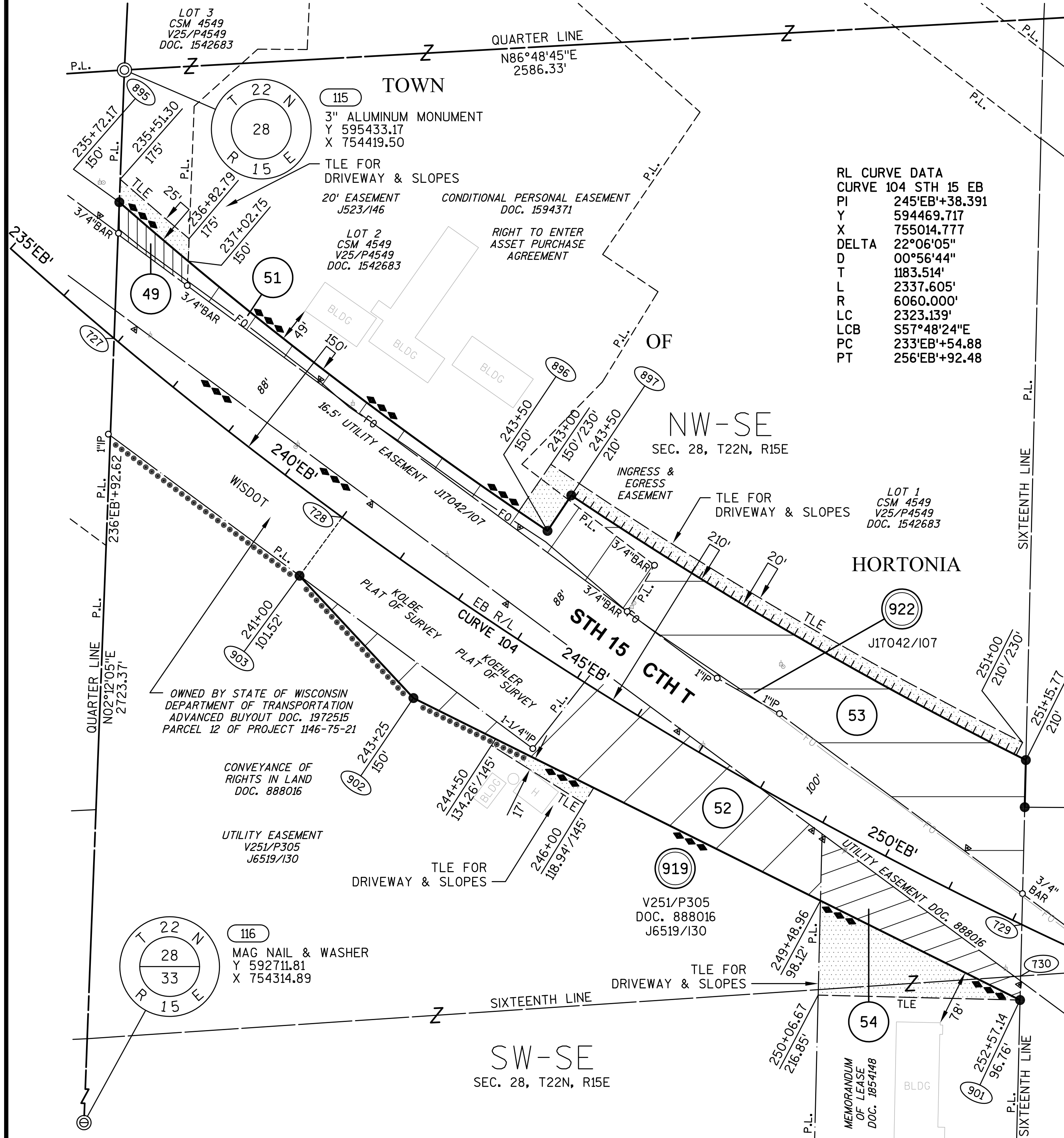
COURSE TABLE

FROM POINT	TO POINT	BEARING	DISTANCE
116	727	N02°12'05"E	2346.05'
727	895	N02°12'05"E	191.44'
*895	896	S52°29'15"E	758.06'
896	897	N33°50'08"E	60.00'
*897	898	S59°47'05"E	738.74'
898	900	S01°23'15"W	66.24'
900	729	S01°23'15"W	164.98'
729	730	S01°23'15"W	72.30'
730	901	S01°23'15"W	33.68'
901	902	N63°31'55"W	951.66'
902	903	N42°56'44"W	234.72'
903	728	N36°11'57"E	101.52'
*728	727	N51°52'30"W	407.30'

*SEE CURVE TABLE

CURVE TABLE

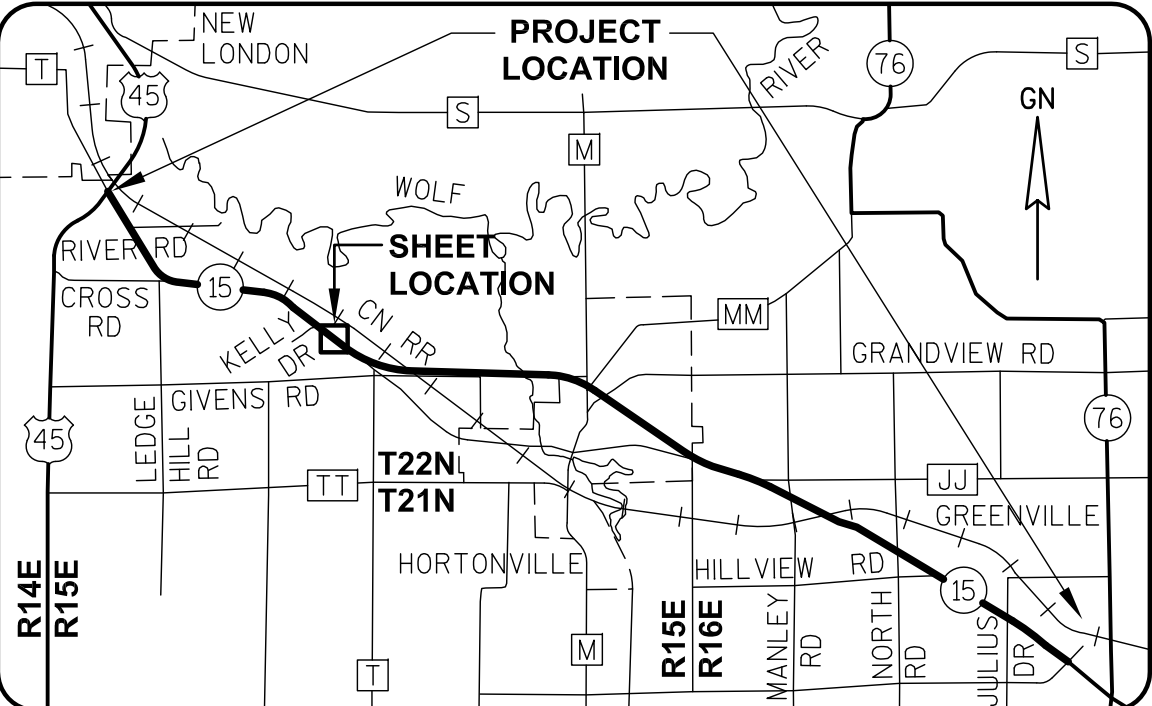

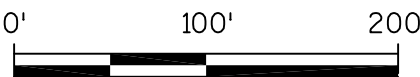
FROM POINT	TO POINT	RADIUS	ARC LENGTH	CHORD BEARING	CHORD LENGTH
895	896	5910.00'	758.58'	S52°29'15"E	758.06'
897	898	5850.00'	739.23'	S59°47'05"E	738.74'
728	727	6060.00'	407.38'	N51°52'30"W	407.30'



RL CURVE DATA
CURVE 104 STH 15 EB
PI 245'EB+38.391
Y 594469.717
X 755014.777
DELTA 22°06'05"
D 00°56'44"
T 1183.514'
L 2337.605'
R 6060.000'
LC 2323.139'
LCB S57°48'24"E
PC 233'EB+54.88
PT 256'EB+92.48

GN

SCALE, FEET



I, JAY W. PANETTI, REGISTERED LAND SURVEYOR, HEREBY CERTIFY THAT
IN FULL COMPLIANCE WITH THE PROVISIONS OF SECTION 84.095 OF THE
WISCONSIN STATUTES AND UNDER THE DIRECTION OF THE WISCONSIN
DEPARTMENT OF TRANSPORTATION, I HAVE SURVEYED AND MAPPED
TRANSPORTATION PROJECT PLAT 1146-75-22-4.17, AND THAT SUCH PLAT
CORRECTLY REPRESENTS ALL EXTERIOR BOUNDARIES OF THE SURVEYED
LAND.

DATE 11/06/2014 JAY W. PANETTI
RLS S-2747, FOR GREMMER & ASSOCIATES, INC.
THIS PLAT AND RELOCATION ORDER ARE APPROVED FOR THE
WISCONSIN DEPARTMENT OF TRANSPORTATION.
DATE 3/11/2015 CURT VAN EREM
REAL ESTATE SUPERVISOR

REVISED: 11/06/2014

040417.15.DWG

APPRAISAL PLAT DATE:

SCHEDULE OF LANDS & INTERESTS
REQUIRED

PARCEL OWNER (S) NUMBER	INTEREST REQUIRED	R/W ACRES REQUIRED NEW EXISTING TOTAL	TLE ACRES TEMP.
56 KEVIN SAMBS	FEE, ACCESS RIGHTS, TLE	11.302 0 11.302	0.921
57 ELIZABETH GAIGG	FEE, TLE	0.034 0 0.034	0.839

UTILITY INTERESTS REQUIRED:

922	AT&T WISCONSIN	RELEASE OF RIGHTS
-----	----------------	-------------------

OWNER'S NAMES ARE SHOWN FOR REFERENCE PURPOSES ONLY AND ARE SUBJECT
TO CHANGE PRIOR TO THE TRANSFER OF LAND INTERESTS TO THE DEPARTMENT.

TRANSPORTATION PROJECT PLAT NO: 1146-75-22 - 4.18
AMENDMENT NO: 1

AMENDS PARCEL 57 OF TRANSPORTATION PROJECT PLAT 1146-75-22-4.18, RECORDED AS DOCUMENT #2037962.
PART OF THE NE1/4-SE1/4 AND PART OF THE SE1/4-SE1/4 OF SECTION 28, T22N, R15E, ALL IN THE TOWN OF
HORTONIA, OUTAGAMIE COUNTY, WISCONSIN

RELOCATION ORDER - STH 15 (LILY OF THE VALLEY DRIVE - USH 45), OUTAGAMIE COUNTY

TO PROPERLY ESTABLISH, LAY OUT, WIDEN, ENLARGE, EXTEND, CONSTRUCT, RECONSTRUCT, IMPROVE, OR MAINTAIN A PORTION OF THE HIGHWAY DESIGNATED ABOVE,
THE STATE OF WISCONSIN DEPARTMENT OF TRANSPORTATION DEEMS IT NECESSARY TO RELOCATE OR CHANGE SAID HIGHWAY AND ACQUIRE CERTAIN LANDS AND
INTERESTS OR RIGHTS IN LANDS FOR THE ABOVE NAMED PROJECT.

TO EFFECT THIS CHANGE, PURSUANT TO AUTHORITY GRANTED UNDER SUBSECTION 84.02 (3), 84.09 AND 84.30, WISCONSIN STATUTES, THE DEPARTMENT OF
TRANSPORTATION HEREBY ORDERS THAT:

- 1) THAT PORTION OF SAID HIGHWAY AS SHOWN ON THIS PLAT IS LAID OUT AND ESTABLISHED TO THE LINES AND WIDTHS AS SO SHOWN FOR THE ABOVE NAMED PROJECT.
- 2) THE LANDS OR INTERESTS OR RIGHTS IN LANDS AS SHOWN ON THIS PLAT ARE REQUIRED BY THE DEPARTMENT FOR THE ABOVE PROJECT AND SHALL BE ACQUIRED IN
THE NAME OF THE STATE OF WISCONSIN, PURSUANT TO THE PROVISIONS OF SUBSECTION 84.09 (1) OR (2), WISCONSIN STATUTES.

REFER TO THE TITLE SHEET, RECORDED AS SHEET 2 OF 2 OF TRANSPORTATION
PROJECT PLAT NO: 1146-75-22 - 4.01, AS DOCUMENT #2016623 FOR ADDITIONAL INFORMATION.

Document #: 2064106
Date: 01-21-2016 Time: 09:05 AM
Pages: 1 Fee: \$25.00
County: OUTAGAMIE COUNTY State: WI
SARAH R VAN CAMP, REGISTER OF DEEDS
This document has been electronically
recorded and returned to:
WiDotNeRegionGreenbay

RESERVED FOR REGISTER OF DEEDS
PROJECT NUMBER 1146-75-22- 4.18
AMENDMENT NO: 1

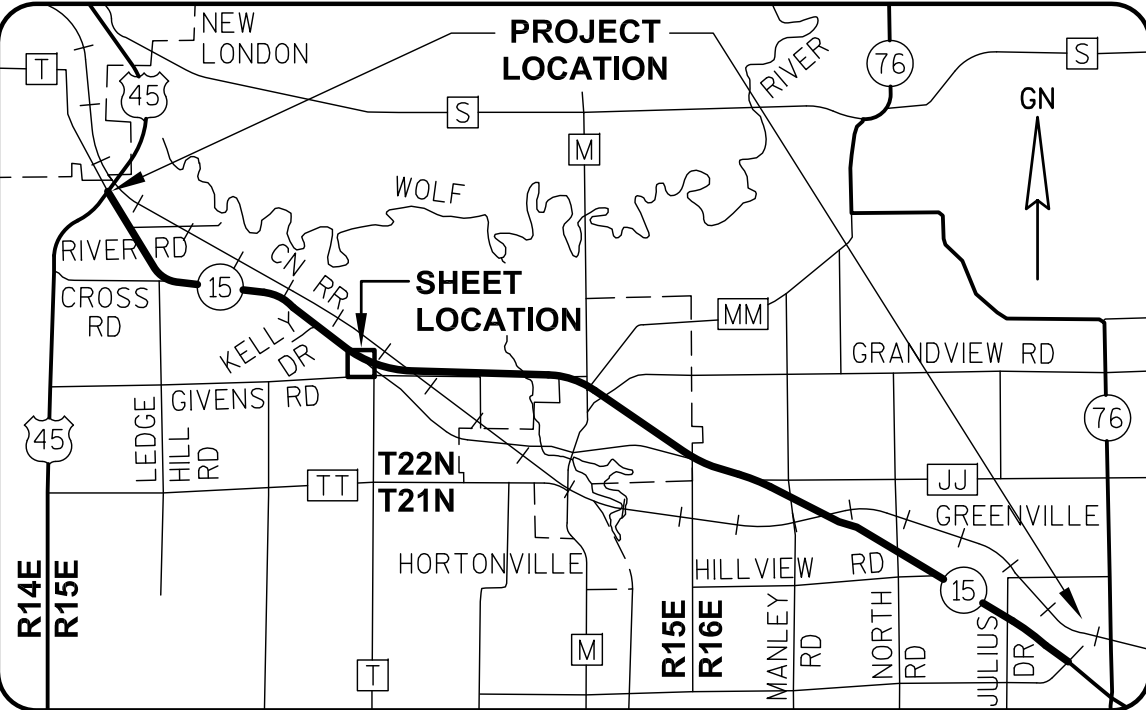
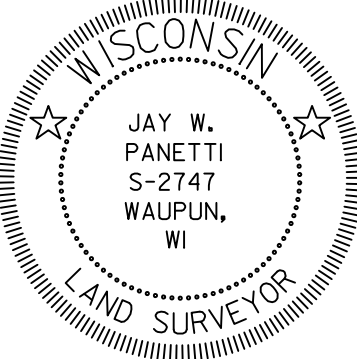
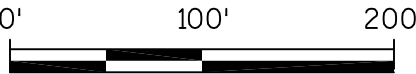
BASIS OF EXISTING HIGHWAY R/W

ROUTE	BASIS	YEAR
STH 15 AND CTH T	TPP NO: 6430-06-00 - 4.12	2011

EXISTING ACCESS CONTROL: PROJECT 1146-1-22/F 07(19)

GN

SCALE, FEET

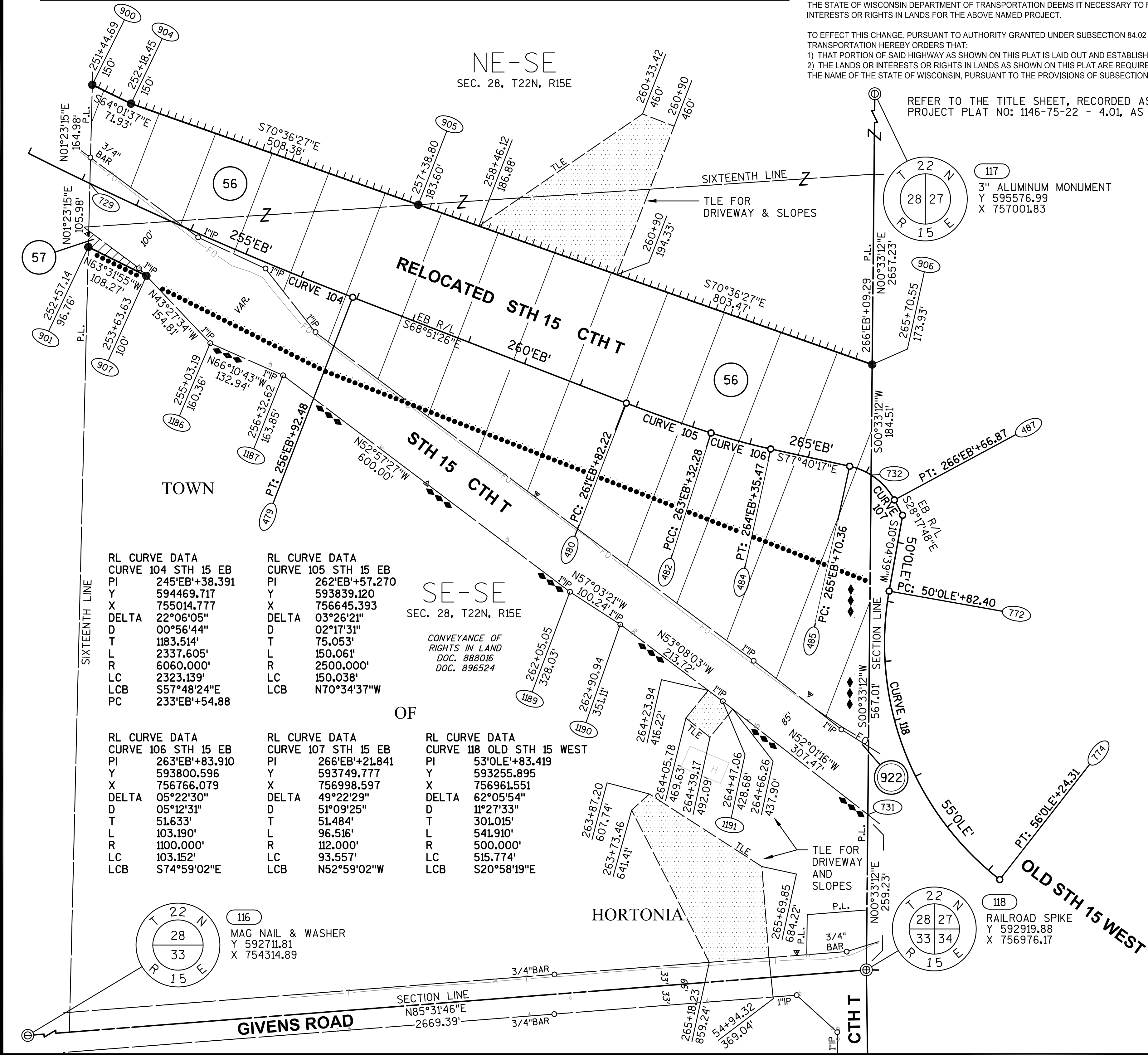


I, JAY W. PANETTI, PROFESSIONAL LAND SURVEYOR, HEREBY CERTIFY
THAT IN FULL COMPLIANCE WITH THE PROVISIONS OF SECTION 84.095 OF
THE WISCONSIN STATUTES AND UNDER THE DIRECTION OF THE WISCONSIN
DEPARTMENT OF TRANSPORTATION, I HAVE SURVEYED AND MAPPED
TRANSPORTATION PROJECT PLAT 1146-75-22-4.18, AND THAT SUCH PLAT
CORRECTLY REPRESENTS ALL EXTERIOR BOUNDARIES OF THE SURVEYED
LAND.

DATE 12/28/2015 JAY W. PANETTI
PLS S-2747, FOR GREMER & ASSOCIATES, INC.
THIS PLAT AND RELOCATION ORDER ARE APPROVED FOR THE
WISCONSIN DEPARTMENT OF TRANSPORTATION.
DATE 1/19/2016 CURT VAN EREM
REAL ESTATE SUPERVISOR

REVISED: 12/28/2015

040418.15.DWG



APPRAISAL PLAT DATE:

SCHEDULE OF LANDS & INTERESTS
REQUIRED

PARCEL OWNER (S) NUMBER	INTEREST REQUIRED	R/W ACRES REQUIRED NEW EXISTING TOTAL	TLE ACRES TEMP.
56 KEVIN SAMBS	FEE, ACCESS RIGHTS, TLE	11.302 0 11.302	0.921
57 ELIZABETH GAIGG	FEE, TLE	0.034 0 0.034	0.895

UTILITY INTERESTS REQUIRED:

922 AT&T WISCONSIN	RELEASE OF RIGHTS
--------------------	-------------------

OWNER'S NAMES ARE SHOWN FOR REFERENCE PURPOSES ONLY AND ARE SUBJECT
TO CHANGE PRIOR TO THE TRANSFER OF LAND INTERESTS TO THE DEPARTMENT.

TRANSPORTATION PROJECT PLAT NO: 1146-75-22 - 4.18

PART OF THE NE1/4-SE1/4 AND PART OF THE SE1/4-SE1/4 OF SECTION 28, T22N, R15E, ALL IN THE TOWN OF
HORTONIA, OUTAGAMIE COUNTY, WISCONSIN

RELOCATION ORDER - STH 15 (LILY OF THE VALLEY DRIVE - USH 45), OUTAGAMIE COUNTY

TO PROPERLY ESTABLISH, LAY OUT, WIDEN, ENLARGE, EXTEND, CONSTRUCT, RECONSTRUCT, IMPROVE, OR MAINTAIN A PORTION OF THE HIGHWAY DESIGNATED ABOVE,
THE STATE OF WISCONSIN DEPARTMENT OF TRANSPORTATION DEEMS IT NECESSARY TO RELOCATE OR CHANGE SAID HIGHWAY AND ACQUIRE CERTAIN LANDS AND
INTERESTS OR RIGHTS IN LANDS FOR THE ABOVE NAMED PROJECT.

TO EFFECT THIS CHANGE, PURSUANT TO AUTHORITY GRANTED UNDER SUBSECTION 84.02 (3), 84.09 AND 84.30, WISCONSIN STATUTES, THE DEPARTMENT OF
TRANSPORTATION HEREBY ORDERS THAT:
1) THAT PORTION OF SAID HIGHWAY AS SHOWN ON THIS PLAT IS LAID OUT AND ESTABLISHED TO THE LINES AND WIDTHS AS SO SHOWN FOR THE ABOVE NAMED PROJECT.
2) THE LANDS OR INTERESTS OR RIGHTS IN LANDS AS SHOWN ON THIS PLAT ARE REQUIRED BY THE DEPARTMENT FOR THE ABOVE PROJECT AND SHALL BE ACQUIRED IN
THE NAME OF THE STATE OF WISCONSIN, PURSUANT TO THE PROVISIONS OF SUBSECTION 84.09 (1) OR (2), WISCONSIN STATUTES.

REFER TO THE TITLE SHEET, RECORDED AS SHEET 2 OF 2 OF TRANSPORTATION
PROJECT PLAT NO: 1146-75-22 - 4.01, AS DOCUMENT #2016623 FOR ADDITIONAL INFORMATION.

Document #: 2037962
Date: 03-16-2015 Time: 08:28 AM
Pages: 1 Fee: \$25.00
County: OUTAGAMIE COUNTY State: WI
SARAH R VAN CAMP, REGISTER OF DEEDS
***The above recording information verifies
this document has been electronically
recorded and returned to the submitter***

RESERVED FOR REGISTER OF DEEDS
PROJECT NUMBER 1146-75-22- 4.18
AMENDMENT NO:

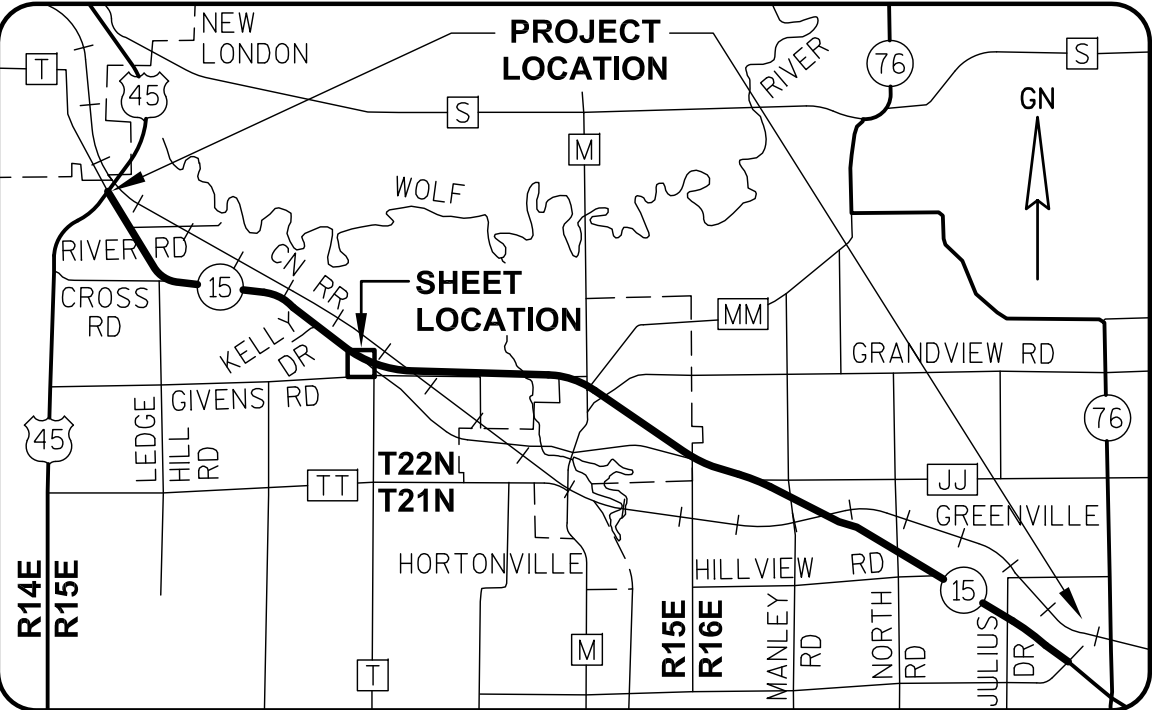
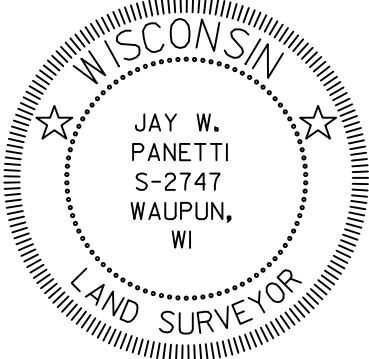
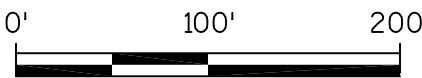
BASIS OF EXISTING HIGHWAY R/W

ROUTE	BASIS	YEAR
STH 15 AND CTH T	TPP NO: 6430-06-00 - 4.12	2011

EXISTING ACCESS CONTROL: PROJECT 1146-1-22/F 07(19)

GN

SCALE, FEET

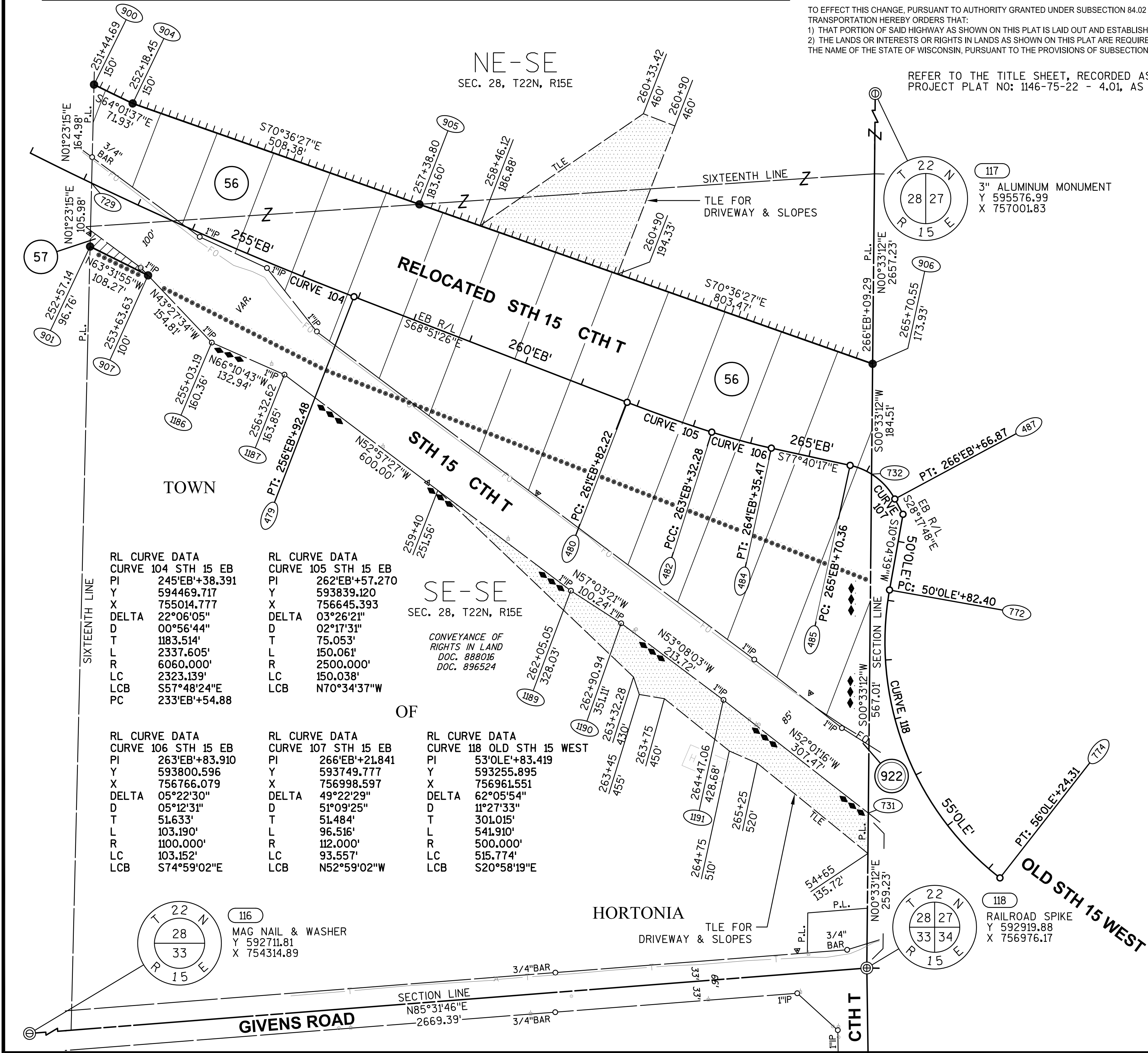


I, JAY W. PANETTI, REGISTERED LAND SURVEYOR, HEREBY CERTIFY THAT
IN FULL COMPLIANCE WITH THE PROVISIONS OF SECTION 84.095 OF THE
WISCONSIN STATUTES AND UNDER THE DIRECTION OF THE WISCONSIN
DEPARTMENT OF TRANSPORTATION, I HAVE SURVEYED AND MAPPED
TRANSPORTATION PROJECT PLAT 1146-75-22-4.18, AND THAT SUCH PLAT
CORRECTLY REPRESENTS ALL EXTERIOR BOUNDARIES OF THE SURVEYED
LAND.

DATE 11/06/2014 JAY W. PANETTI
RLS S-2747, FOR GREMER & ASSOCIATES, INC.
THIS PLAT AND RELOCATION ORDER ARE APPROVED FOR THE
WISCONSIN DEPARTMENT OF TRANSPORTATION.
DATE 3/11/2015 CURT VAN EREM
REAL ESTATE SUPERVISOR

REVISED: 11/06/2014

040418.15.DWG



APPRAISAL PLAT DATE:

SCHEDULE OF LANDS & INTERESTS
REQUIRED

PARCEL OWNER (S) NUMBER	INTEREST REQUIRED	R/W ACRES REQUIRED NEW EXISTING TOTAL	H.E. ACRES PERM.	TLE ACRES TEMP.
58 WISCONSIN CENTRAL, LTD.	HIGHWAY EASEMENT	0 0 0	1.413	0
59 KEVIN SAMBS & JANE SAMBS	FEE	0.994 0 0.994	0	0

UTILITY INTERESTS REQUIRED:

922 AT&T WISCONSIN	RELEASE OF RIGHTS
--------------------	-------------------

OWNER'S NAMES ARE SHOWN FOR REFERENCE PURPOSES ONLY AND ARE SUBJECT TO CHANGE PRIOR TO THE TRANSFER OF LAND INTERESTS TO THE DEPARTMENT.

TRANSPORTATION PROJECT PLAT NO: 1146-75-22 - 4.19

PART OF THE SW1/4-SW1/4 OF SECTION 27, T22N, R15E, TOWN OF HORTONIA, OUTAGAMIE COUNTY, WISCONSIN

RELOCATION ORDER - STH 15 (LILY OF THE VALLEY DRIVE - USH 45), OUTAGAMIE COUNTY

TO PROPERLY ESTABLISH, LAY OUT, WIDEN, ENLARGE, EXTEND, CONSTRUCT, RECONSTRUCT, IMPROVE, OR MAINTAIN A PORTION OF THE HIGHWAY DESIGNATED ABOVE, THE STATE OF WISCONSIN DEPARTMENT OF TRANSPORTATION DEEMS IT NECESSARY TO RELOCATE OR CHANGE SAID HIGHWAY AND ACQUIRE CERTAIN LANDS AND INTERESTS OR RIGHTS IN LANDS FOR THE ABOVE NAMED PROJECT.

TO EFFECT THIS CHANGE, PURSUANT TO AUTHORITY GRANTED UNDER SUBSECTION 84.02 (3), 84.09 AND 84.30, WISCONSIN STATUTES, THE DEPARTMENT OF TRANSPORTATION HEREBY ORDERS THAT:
1) THAT PORTION OF SAID HIGHWAY AS SHOWN ON THIS PLAT IS LAID OUT AND ESTABLISHED TO THE LINES AND WIDTHS AS SO SHOWN FOR THE ABOVE NAMED PROJECT.
2) THE LANDS OR INTERESTS OR RIGHTS IN LANDS AS SHOWN ON THIS PLAT ARE REQUIRED BY THE DEPARTMENT FOR THE ABOVE PROJECT AND SHALL BE ACQUIRED IN THE NAME OF THE STATE OF WISCONSIN, PURSUANT TO THE PROVISIONS OF SUBSECTION 84.09 (1) OR (2), WISCONSIN STATUTES.

REFER TO THE TITLE SHEET, RECORDED AS SHEET 2 OF 2 OF TRANSPORTATION PROJECT PLAT NO: 1146-75-22 - 4.01, AS DOCUMENT #2016623 FOR ADDITIONAL INFORMATION.

Document #: 2037963
Date: 03-16-2015 Time: 08:28 AM
Pages: 1 Fee: \$25.00
County: OUTAGAMIE COUNTY State: WI
SARAH R VAN CAMP, REGISTER OF DEEDS
The above recording information verifies this document has been electronically recorded and returned to the submitter

RESERVED FOR REGISTER OF DEEDS
PROJECT NUMBER 1146-75-22- 4.19
AMENDMENT NO:

RL CURVE DATA
CURVE 118 OLD STH 15 WEST
PI 53'01E'+83.419
Y 593255.895
X 756961.551
DELTA 62°05'54"
D 11°27'33"
T 301.015'
L 541.910'
R 500.000'
LC 515.774'
LCB S20°58'19"E

BASIS OF EXISTING HIGHWAY R/W

ROUTE	BASIS	YEAR
STH 15 AND CTH T	TPP NO: 6430-06-00 - 4.11, 4.12	2011
GIVENS ROAD	TPP NO: 6430-06-00 - 4.11	2011
WISCONSIN CENTRAL, LTD. RAILROAD	V39/P328	1876

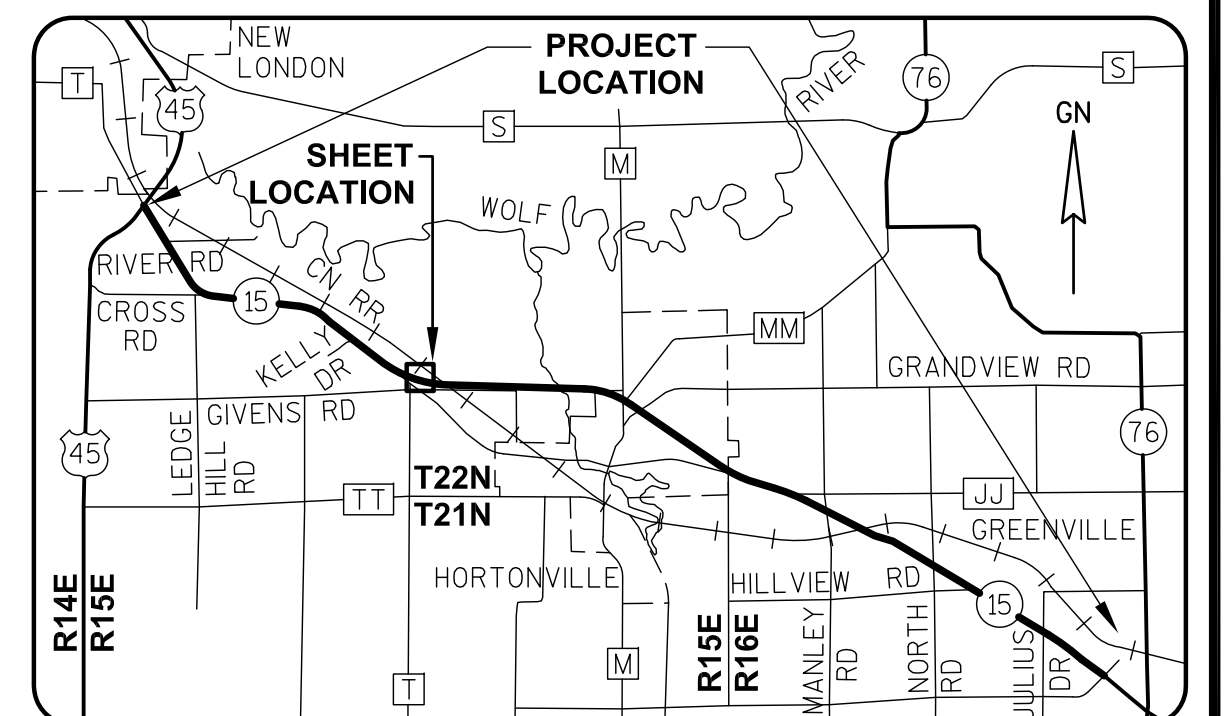
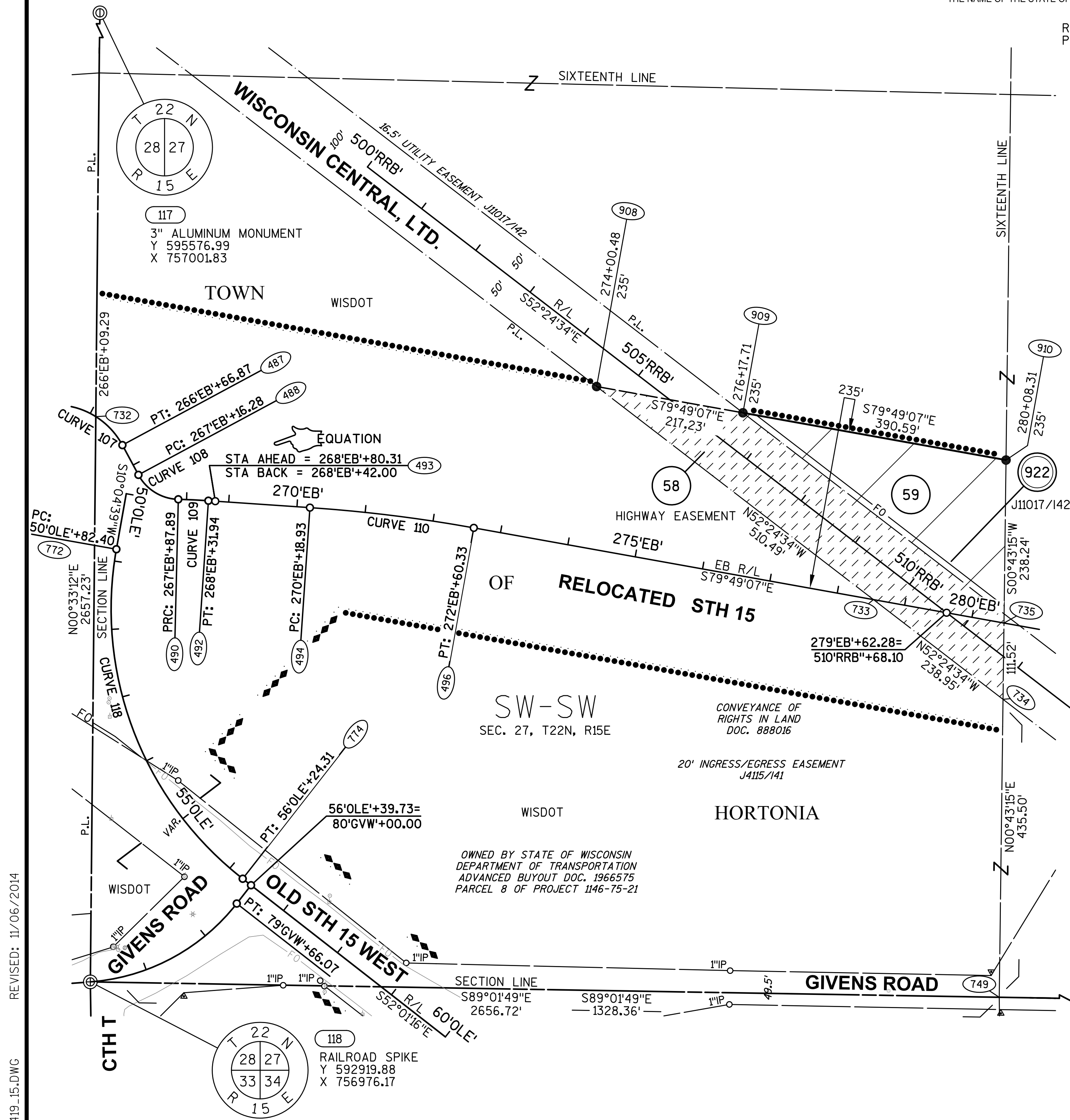
EXISTING ACCESS CONTROL: PROJECT 1146-1-22/F 07(19)

RL CURVE DATA
CURVE 107 STH 15 EB
PI 266'EB'+21.841
Y 593749.777
X 756998.597
DELTA 49°22'29"
D 51°09'25"
T 51.484'
L 96.516'
R 112.000'
LC 93.557'
LCB N52°59'02"W
PC 265'EB'+70.36

RL CURVE DATA
CURVE 108 STH 15 EB
PI 267'EB'+55.804
Y 593626.141
X 757065.159
DELTA 60°20'00"
D 84°15'31"
T 39.524'
L 71.605'
R 68.000'
LC 68.342'
LCB S58°27'48"E

RL CURVE DATA
CURVE 109 STH 15 EB
PI 268'EB'+09.918
Y 593624.669
X 757126.699
DELTA 02°31'28"
D 05°43'46"
T 22.033'
L 44.059'
R 1000.000'
LC 44.056'
LCB N87°22'04"W

RL CURVE DATA
CURVE 110 STH 15 EB
PI 271'EB'+39.750
Y 593604.869
X 757417.556
DELTA 06°17'13"
D 02°36'16"
T 120.822'
L 241.401'
R 2200.000'
LC 241.280'
LCB N82°57'43"W



GREMMER & ASSOCIATES, INC.
CONSULTING ENGINEERS
Stevens Point • Fond du Lac

I, JAY W. PANETTI, REGISTERED LAND SURVEYOR, HEREBY CERTIFY THAT IN FULL COMPLIANCE WITH THE PROVISIONS OF SECTION 84.095 OF THE WISCONSIN STATUTES AND UNDER THE DIRECTION OF THE WISCONSIN DEPARTMENT OF TRANSPORTATION, I HAVE SURVEYED AND MAPPED TRANSPORTATION PROJECT PLAT 1146-75-22-4.19, AND THAT SUCH PLAT CORRECTLY REPRESENTS ALL EXTERIOR BOUNDARIES OF THE SURVEYED LAND.

DATE 11/06/2014 JAY W. PANETTI
MAG NAIL RLS S-2747, FOR GREMMER & ASSOCIATES, INC.
THIS PLAT AND RELOCATION ORDER ARE APPROVED FOR THE WISCONSIN DEPARTMENT OF TRANSPORTATION.
DATE 3/11/2015 CURT VAN EREM
REAL ESTATE SUPERVISOR

REVISED: 11/06/2014
040419_15.DWG

APPRAISAL PLAT DATE:

SCHEDULE OF LANDS & INTERESTS
REQUIRED

PARCEL NUMBER	OWNER(S)	INTEREST REQUIRED	R/W ACRES REQUIRED			ACRES TEMP.
			NEW	EXISTING	TOTAL	
59	KEVIN SAMBS & JANE SAMBS	FEE	0.443	0	0.443	0
61	JUDITH M. RIESE, CHARLES M. SAMBS, DANIEL W. SAMBS, GREGORY J. SAMBS, JANICE M. FLENZ, MARY J. RIHA, BARBARA H. REARICK, KEVIN J. SAMBS, AND JANICE M. FLENZ AS TRUSTEE FOR THE 1994 IRREVOCABLE TRUST FOR THE BENEFIT OF JOANN M. SAMBS DATED JULY 14, 1994	FEE, TLE	0.353	0	0.353	0.066
62	THOMAS J. BOETTCHER	FEE	0.054	0	0.054	0

OWNER'S NAMES ARE SHOWN FOR REFERENCE PURPOSES ONLY AND ARE SUBJECT
TO CHANGE PRIOR TO THE TRANSFER OF LAND INTERESTS TO THE DEPARTMENT.

TRANSPORTATION PROJECT PLAT NO: 1146-75-22 - 4.20
AMENDMENT NO: 1

AMENDS PARCEL 61 AND PARCEL 62 OF TRANSPORTATION PROJECT PLAT 1146-75-22-4.20, RECORDED AS
DOCUMENT #2037964.

PART OF THE NW1/4-NW1/4 OF SECTION 34, T22N, R15E, TOWN OF HORTONIA, OUTAGAMIE COUNTY, WISCONSIN

RELOCATION ORDER - STH 15 (LILY OF THE VALLEY DRIVE - USH 45), OUTAGAMIE COUNTY

TO PROPERLY ESTABLISH, LAY OUT, WIDEN, ENLARGE, EXTEND, CONSTRUCT, RECONSTRUCT, IMPROVE, OR MAINTAIN A PORTION OF THE HIGHWAY DESIGNATED ABOVE,
THE STATE OF WISCONSIN DEPARTMENT OF TRANSPORTATION DEEMS IT NECESSARY TO RELOCATE OR CHANGE SAID HIGHWAY AND ACQUIRE CERTAIN LANDS AND
INTERESTS OR RIGHTS IN LANDS FOR THE ABOVE NAMED PROJECT.

TO EFFECT THIS CHANGE, PURSUANT TO AUTHORITY GRANTED UNDER SUBSECTION 84.02 (3), 84.09 AND 84.30, WISCONSIN STATUTES, THE DEPARTMENT OF
TRANSPORTATION HEREBY ORDERS THAT:

- 1) THAT PORTION OF SAID HIGHWAY AS SHOWN ON THIS PLAT IS LAID OUT AND ESTABLISHED TO THE LINES AND WIDTHS AS SO SHOWN FOR THE ABOVE NAMED PROJECT.
- 2) THE LANDS OR INTERESTS OR RIGHTS IN LANDS AS SHOWN ON THIS PLAT ARE REQUIRED BY THE DEPARTMENT FOR THE ABOVE PROJECT AND SHALL BE ACQUIRED IN
THE NAME OF THE STATE OF WISCONSIN, PURSUANT TO THE PROVISIONS OF SUBSECTION 84.09 (1) OR (2), WISCONSIN STATUTES.

REFER TO THE TITLE SHEET, RECORDED AS SHEET 2 OF 2 OF TRANSPORTATION
PROJECT PLAT NO: 1146-75-22 - 4.01, AS DOCUMENT #2016623 FOR ADDITIONAL INFORMATION.

UTILITY INTERESTS REQUIRED:

919	WE ENERGIES - ELECTRIC	RELEASE OF RIGHTS
922	AT&T WISCONSIN	RELEASE OF RIGHTS

BASIS OF EXISTING HIGHWAY R/W

ROUTE	BASIS	YEAR
STH 15	TPP NO: 6430-06-00 - 4.11	2011
CTH T	TPP NO: 6430-06-00 - 4.11	2011
GIVENS ROAD	TPP NO: 6430-06-00 - 4.11	2011

EXISTING ACCESS CONTROL: PROJECT 1146-1-22/F 07(19)

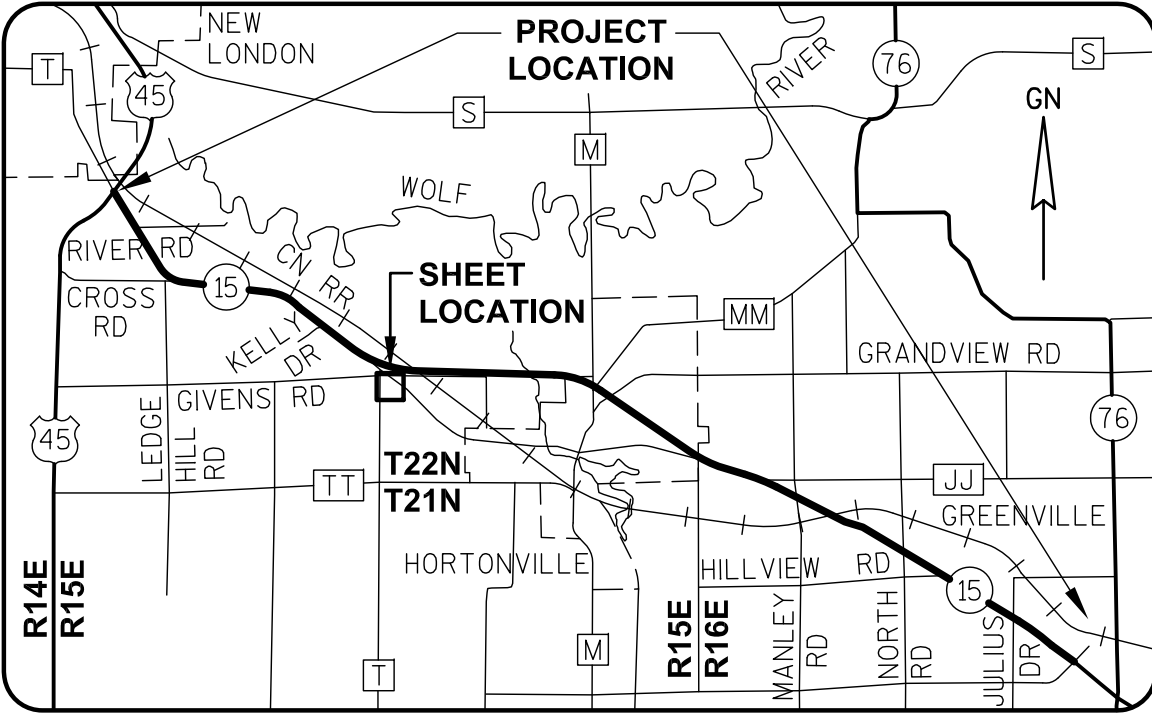

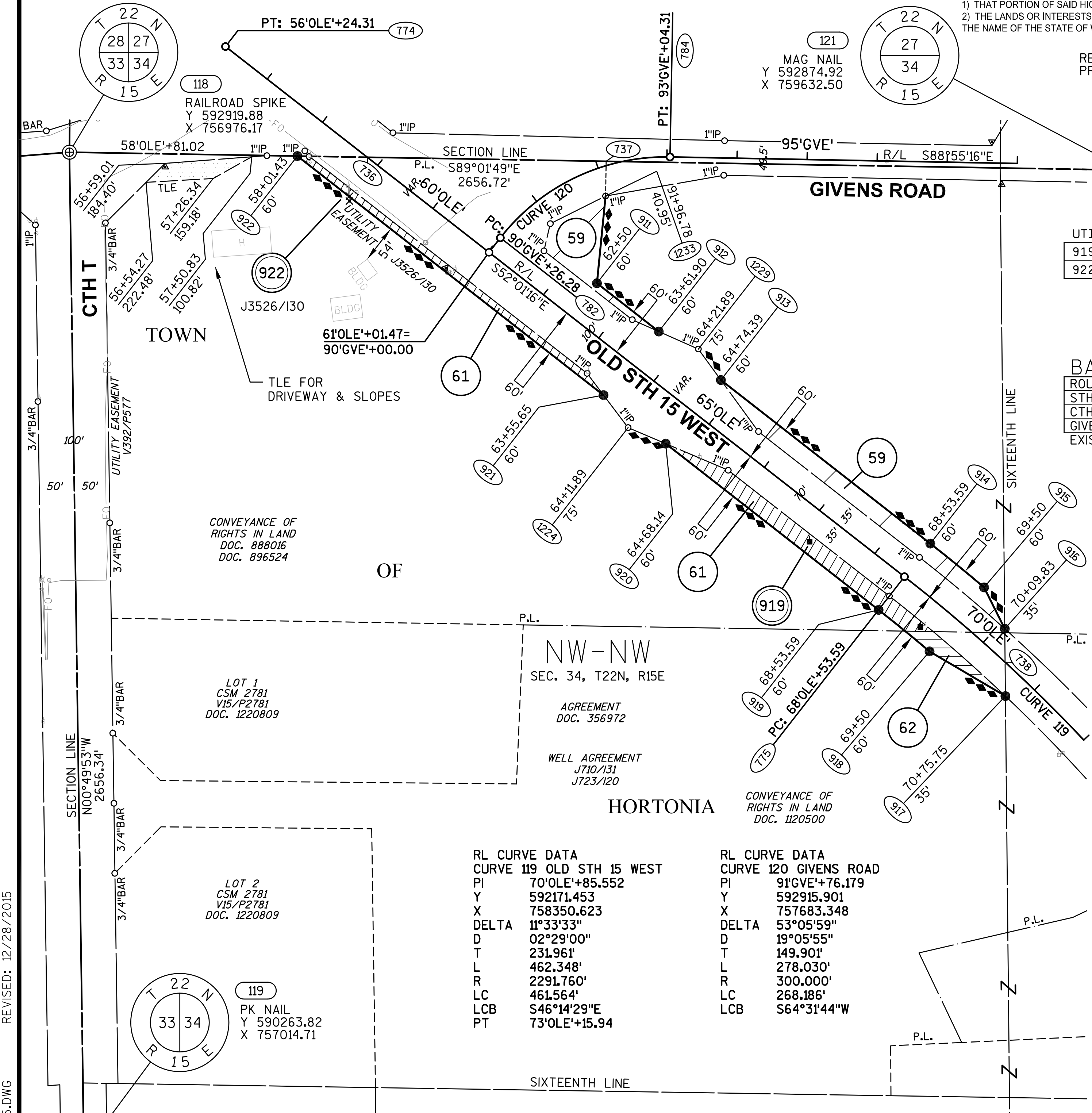
COURSE TABLE

FROM POINT	TO POINT	BEARING	DISTANCE
118	922	S89°01'49"E	325.39'
922	736	S89°01'49"E	99.68'
736	737	S89°01'49"E	341.00'
737	1233	S00°58'11"W	49.54'
1233	911	S05°39'59"W	125.07'
911	912	S52°01'16"E	111.90'
912	1229	S66°03'26"E	61.84'
1229	913	S36°04'31"E	54.60'
913	914	S52°01'16"E	379.20'
*914	915	S50°48'57"E	98.93'
915	916	S26°35'59"E	65.99'
916	738	S00°34'29"E	47.75'
738	917	S00°34'29"E	48.40'
917	918	N59°30'41"W	125.64'
*918	919	N50°48'57"W	93.88'
919	920	N52°01'16"W	385.45'
920	1224	N66°57'08"W	58.22'
1224	921	N37°05'21"W	58.21'
921	922	N52°01'16"W	554.22'

*SEE CURVE TABLE

CURVE TABLE

FROM POINT	TO POINT	RADIUS	ARC LENGTH	CHORD BEARING	CHORD LENGTH
914	915	2351.76'	98.93'	S50°48'57"E	98.93'
918	919	2231.76'	93.89'	N50°48'57"W	93.88'



I, JAY W. PANETTI, PROFESSIONAL LAND SURVEYOR, HEREBY CERTIFY
THAT IN FULL COMPLIANCE WITH THE PROVISIONS OF SECTION 84.095 OF
THE WISCONSIN STATUTES AND UNDER THE DIRECTION OF THE WISCONSIN
DEPARTMENT OF TRANSPORTATION, I HAVE SURVEYED AND MAPPED
TRANSPORTATION PROJECT PLAT 1146-75-22-4.20, AND THAT SUCH PLAT
CORRECTLY REPRESENTS ALL EXTERIOR BOUNDARIES OF THE SURVEYED
LAND.

DATE 12/28/2015 JAY W. PANETTI
PLS S-2747, FOR GREMER & ASSOCIATES, INC.
THIS PLAT AND RELOCATION ORDER ARE APPROVED FOR THE
WISCONSIN DEPARTMENT OF TRANSPORTATION.
DATE 1/19/2016 CURT VAN EREM
REAL ESTATE SUPERVISOR

SCHEDULE OF LANDS & INTERESTS
REQUIRED

PARCEL OWNER (S) NUMBER	INTEREST REQUIRED	R/W ACRES REQUIRED NEW EXISTING TOTAL	ACRES TEMP.
59 KEVIN SAMBS & JANE SAMBS	FEE	0.443 0 0.443	0
61 JUDITH M. RIESE, CHARLES M. SAMBS, DANIEL W. SAMBS, GREGORY J. SAMBS, JANICE M. FLENZ, MARY J. RIHA, BARBARA H. REARICK, KEVIN J. SAMBS, AND JANICE M. FLENZ AS TRUSTEE FOR THE 1994 IRREVOCABLE TRUST FOR THE BENEFIT OF JOANN M. SAMBS DATED JULY 14, 1994	FEE, TLE	0.353 0 0.353	1.387
62 THOMAS J. BOETTCHER	FEE, TLE	0.054 0 0.054	0.463

OWNER'S NAMES ARE SHOWN FOR REFERENCE PURPOSES ONLY AND ARE SUBJECT
TO CHANGE PRIOR TO THE TRANSFER OF LAND INTERESTS TO THE DEPARTMENT.

TRANSPORTATION PROJECT PLAT NO: 1146-75-22 - 4.20

PART OF THE NW1/4-NW1/4 OF SECTION 34, T22N, R15E, TOWN OF HORTONIA, OUTAGAMIE COUNTY, WISCONSIN

RELOCATION ORDER - STH 15 (LILY OF THE VALLEY DRIVE - USH 45), OUTAGAMIE COUNTY

TO PROPERLY ESTABLISH, LAY OUT, WIDEN, ENLARGE, EXTEND, CONSTRUCT, RECONSTRUCT, IMPROVE, OR MAINTAIN A PORTION OF THE HIGHWAY DESIGNATED ABOVE,
THE STATE OF WISCONSIN DEPARTMENT OF TRANSPORTATION DEEMS IT NECESSARY TO RELOCATE OR CHANGE SAID HIGHWAY AND ACQUIRE CERTAIN LANDS AND
INTERESTS OR RIGHTS IN LANDS FOR THE ABOVE NAMED PROJECT.

TO EFFECT THIS CHANGE, PURSUANT TO AUTHORITY GRANTED UNDER SUBSECTION 84.02 (3), 84.09 AND 84.30, WISCONSIN STATUTES, THE DEPARTMENT OF
TRANSPORTATION HEREBY ORDERS THAT:
1) THAT PORTION OF SAID HIGHWAY AS SHOWN ON THIS PLAT IS LAID OUT AND ESTABLISHED TO THE LINES AND WIDTHS AS SO SHOWN FOR THE ABOVE NAMED PROJECT.
2) THE LANDS OR INTERESTS OR RIGHTS IN LANDS AS SHOWN ON THIS PLAT ARE REQUIRED BY THE DEPARTMENT FOR THE ABOVE PROJECT AND SHALL BE ACQUIRED IN
THE NAME OF THE STATE OF WISCONSIN, PURSUANT TO THE PROVISIONS OF SUBSECTION 84.09 (1) OR (2), WISCONSIN STATUTES.

REFER TO THE TITLE SHEET, RECORDED AS SHEET 2 OF 2 OF TRANSPORTATION
PROJECT PLAT NO: 1146-75-22 - 4.01, AS DOCUMENT #2016623 FOR ADDITIONAL INFORMATION.

UTILITY INTERESTS REQUIRED:

919	WE ENERGIES - ELECTRIC	RELEASE OF RIGHTS
922	AT&T WISCONSIN	RELEASE OF RIGHTS

COURSE TABLE

FROM POINT	TO POINT	BEARING	DISTANCE
118	922	S89°01'49"E	325.39'
922	736	S89°01'49"E	99.68'
736	737	S89°01'49"E	341.00'
737	1233	S00°58'11"W	49.54'
1233	911	S05°39'59"W	125.07'
911	912	S52°01'16"E	111.90'
912	1229	S66°03'26"E	61.84'
1229	913	S36°04'31"E	54.60'
913	914	S52°01'16"E	379.20'
*914	915	S50°48'57"E	98.93'
915	916	S26°35'59"E	65.99'
916	738	S00°34'29"E	47.75'
738	917	S00°34'29"E	48.40'
917	918	N59°30'41"W	125.64'
*918	919	N50°48'57"W	93.88'
919	920	N52°01'16"W	385.45'
920	1224	N66°57'08"W	58.22'
1224	921	N37°05'21"W	58.21'
921	922	N52°01'16"W	554.22'

*SEE CURVE TABLE

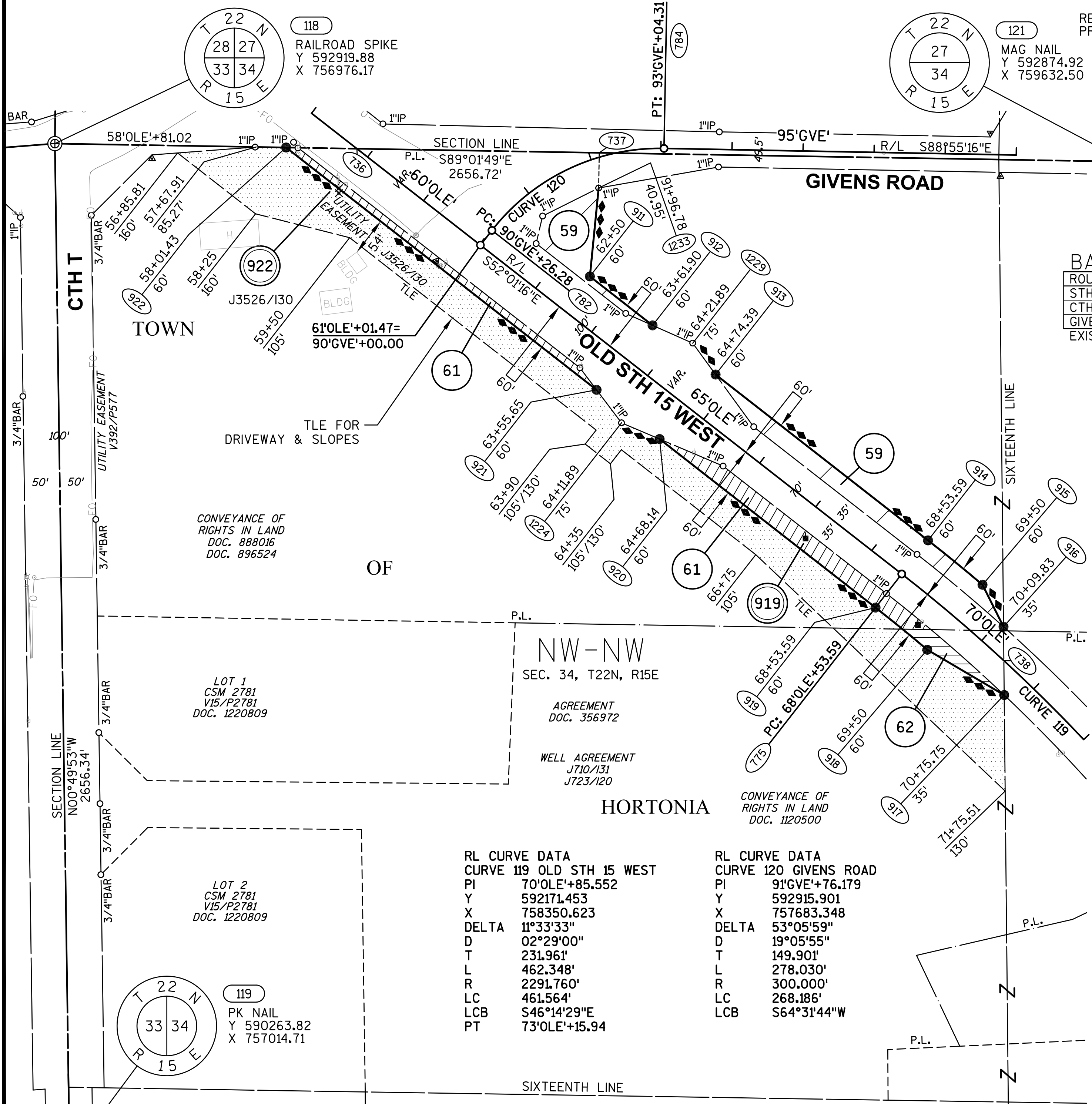
CURVE TABLE

FROM POINT	TO POINT	RADIUS	ARC LENGTH	CHORD BEARING	CHORD LENGTH
914	915	2351.76'	98.93'	S50°48'57"E	98.93'
918	919	2231.76'	93.89'	N50°48'57"W	93.88'

BASIS OF EXISTING HIGHWAY R/W

ROUTE	BASIS	YEAR
STH 15	TPP NO: 6430-06-00 - 4.11	2011
CTH T	TPP NO: 6430-06-00 - 4.11	2011
GIVENS ROAD	TPP NO: 6430-06-00 - 4.11	2011

EXISTING ACCESS CONTROL: PROJECT 1146-1-22/F 07(19)



Document Number
VACATION ORDER
TRANSPORTATION PROJECT PLAT

Wisconsin Department of Transportation
s.84.095(3)(b) Wis. Stats.
DT1875 2002

This Vacation Order applies to Transportation Project Plat 1146-75-22-4.21, recorded in Document # 2037965 in the Office of the Register of Deeds for Outagamie County.

Whereas the above described Transportation Project Plat has been determined to be unnecessary for transportation improvement project purposes, said plat is hereby vacated and rescinded.

2069815

Recorded

April 15, 2016 11:12 AM

OUTAGAMIE COUNTY
SARAH R VAN CAMP
REGISTER OF DEEDS

Fee Amount: \$30.00
Total Pages: 1

This space is reserved for recording data

Return to

Wisconsin Department of Transportation
NE Region
944 Vanderperren Way
Green Bay, WI 54304

Attn: Real Estate

Parcel Identification Number/Tax Key Number
R/W

This Vacation Order has been approved by the Wisconsin Department of Transportation.

Carolyn Sampson
(Signature)
Carolyn Sampson
(Print Name)

Right of Way Plat Coordinator
(Title)

4-12-16
(Date)

State of Wisconsin)
Brown County) ss.

On the above date, this instrument was acknowledged before me by the named person(s).

Ruth A Johnson
(Signature, Notary Public, State of Wisconsin)

Ruth A Johnson
(Print or Type Name, Notary Public, State of Wisconsin)

4-17-17
(Date Commission Expires)

(Seal)

SCHEDULE OF LANDS & INTERESTS
REQUIRED

PARCEL OWNER (S) NUMBER	INTEREST REQUIRED	R/W NEW	ACRES EXISTING	REQUIRED TOTAL	TLE ACRES TEMP.
60 JOHN WILLIAM SHARKEY & MARY K. SHARKEY	TLE	0	0	0	0.238
62 THOMAS J. BOETTCHER & HOLLY J. BOETTCHER	TLE	0	0	0	0.557
65 JAMES R. BOLSSSEN & LINDA M. BOLSSSEN	TLE	0	0	0	0.542

OWNER'S NAMES ARE SHOWN FOR REFERENCE PURPOSES ONLY AND ARE SUBJECT
TO CHANGE PRIOR TO THE TRANSFER OF LAND INTERESTS TO THE DEPARTMENT.

UTILITY INTERESTS REQUIRED:

919	WE ENERGIES - ELECTRIC	RELEASE OF RIGHTS
-----	------------------------	-------------------

TRANSPORTATION PROJECT PLAT NO: 1146-75-22 - 4.21

PART LOT 1 OF CSM 2313, PART OF THE NE1/4-NW1/4 AND PART OF THE SE1/4-NW1/4 OF SECTION 34, T22N, R15E,
ALL IN THE TOWN OF HORTONIA, OUTAGAMIE COUNTY, WISCONSIN

RELOCATION ORDER - STH 15 (LILY OF THE VALLEY DRIVE - USH 45), OUTAGAMIE COUNTY

TO PROPERLY ESTABLISH, LAY OUT, WIDEN, ENLARGE, EXTEND, CONSTRUCT, RECONSTRUCT, IMPROVE, OR MAINTAIN A PORTION OF THE HIGHWAY DESIGNATED ABOVE,
THE STATE OF WISCONSIN DEPARTMENT OF TRANSPORTATION DEEMS IT NECESSARY TO RELOCATE OR CHANGE SAID HIGHWAY AND ACQUIRE CERTAIN LANDS AND
INTERESTS OR RIGHTS IN LANDS FOR THE ABOVE NAMED PROJECT.

TO EFFECT THIS CHANGE, PURSUANT TO AUTHORITY GRANTED UNDER SUBSECTION 84.02 (3), 84.09 AND 84.30, WISCONSIN STATUTES, THE DEPARTMENT OF
TRANSPORTATION HEREBY ORDERS THAT:
1) THAT PORTION OF SAID HIGHWAY AS SHOWN ON THIS PLAT IS LAID OUT AND ESTABLISHED TO THE LINES AND WIDTHS AS SO SHOWN FOR THE ABOVE NAMED PROJECT.
2) THE LANDS OR INTERESTS OR RIGHTS IN LANDS AS SHOWN ON THIS PLAT ARE REQUIRED BY THE DEPARTMENT FOR THE ABOVE PROJECT AND SHALL BE ACQUIRED IN
THE NAME OF THE STATE OF WISCONSIN, PURSUANT TO THE PROVISIONS OF SUBSECTION 84.09 (1) OR (2), WISCONSIN STATUTES.

REFER TO THE TITLE SHEET, RECORDED AS SHEET 2 OF 2 OF TRANSPORTATION
PROJECT PLAT NO: 1146-75-22 - 4.01, AS DOCUMENT #2016623 FOR ADDITIONAL INFORMATION.

Document #: 2037965
Date: 03-16-2015 Time: 08:29 AM
Pages: 1 Fee: \$25.00
County: OUTAGAMIE COUNTY State: WI
SARAH R VAN CAMP, REGISTER OF DEEDS
***The above recording information verifies
this document has been electronically
recorded and returned to the submitter***

RESERVED FOR REGISTER OF DEEDS
PROJECT NUMBER 1146-75-22- 4.21
AMENDMENT NO:

BASIS OF EXISTING HIGHWAY R/W

ROUTE	BASIS	YEAR
STH 15	TPP NO: 6430-06-00 - 4.11, CERTIFIED SURVEY MAP 2313	2011 1995
EXISTING ACCESS CONTROL: PROJECT 1146-1-22/F 07(19)		

COURSE TABLE

FROM POINT	TO POINT	BEARING	DISTANCE
118	749	S89°01'49"E	1328.36'
749	738	S00°34'29"E	705.19'
*738	777	S43°53'08"E	273.71'
777	778	S40°27'43"E	501.41'
*778	780	S41°25'23"E	192.20'
780	5580	S47°36'58"W	35.00'
*5580	5581	N41°25'23"W	193.37'
5581	5582	N40°27'43"W	155.46'
5582	5583	N54°29'54"W	103.07'
5583	5584	N26°25'37"W	103.08'
5584	5586	N40°27'40"W	145.95'
*5586	917	N43°27'54"W	236.41'
917	738	N00°34'29"W	48.40'

*SEE CURVE TABLE

CURVE TABLE

FROM POINT	TO POINT	RADIUS	ARC LENGTH	CHORD BEARING	CHORD LENGTH
738	777	2291.76'	273.88'	S43°53'08"E	273.71'
778	780	5729.58'	192.20'	S41°25'23"E	192.20'
5580	5581	5764.58'	193.38'	N41°25'23"W	193.37'
5586	917	2256.76'	236.52'	N43°27'54"W	236.41'

VACATED

OF

NE-NW

SEC. 34, T22N, R15E

CONVEYANCE OF
RIGHTS IN LAND
DOC. 888016

HORTONIA

KLUGE
PLAT OF SURVEY

OLD STH 15 WEST

SIXTEENTH LINE

SE-NW

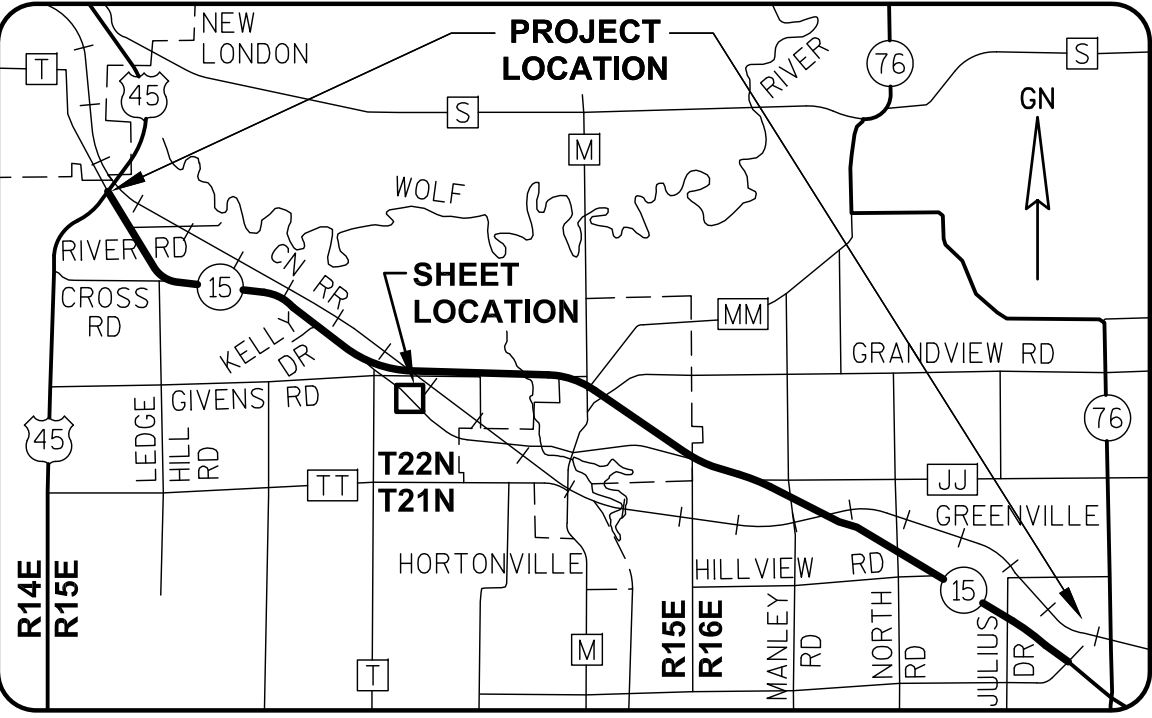

SEC. 34, T22N, R15E

CONVEYANCE OF
RIGHTS IN LAND
DOC. 888016
DOC. 896524
V519/P523
V527/P497
V530/P433

GN

SCALE, FEET

0' 100' 200'



I, JAY W. PANETTI, REGISTERED LAND SURVEYOR, HEREBY CERTIFY THAT
IN FULL COMPLIANCE WITH THE PROVISIONS OF SECTION 84.095 OF THE
WISCONSIN STATUTES AND UNDER THE DIRECTION OF THE WISCONSIN
DEPARTMENT OF TRANSPORTATION, I HAVE SURVEYED AND MAPPED
TRANSPORTATION PROJECT PLAT 1146-75-22-4.21, AND THAT SUCH PLAT
CORRECTLY REPRESENTS ALL EXTERIOR BOUNDARIES OF THE SURVEYED
LAND.

DATE 11/06/2014 JAY W. PANETTI
RLS S-2747, FOR GREMMER & ASSOCIATES, INC.
THIS PLAT AND RELOCATION ORDER ARE APPROVED FOR THE
WISCONSIN DEPARTMENT OF TRANSPORTATION.
DATE 3/11/2015 CURT VAN EREM
REAL ESTATE SUPERVISOR

REVISED: 11/06/2014

040421.15.DWG

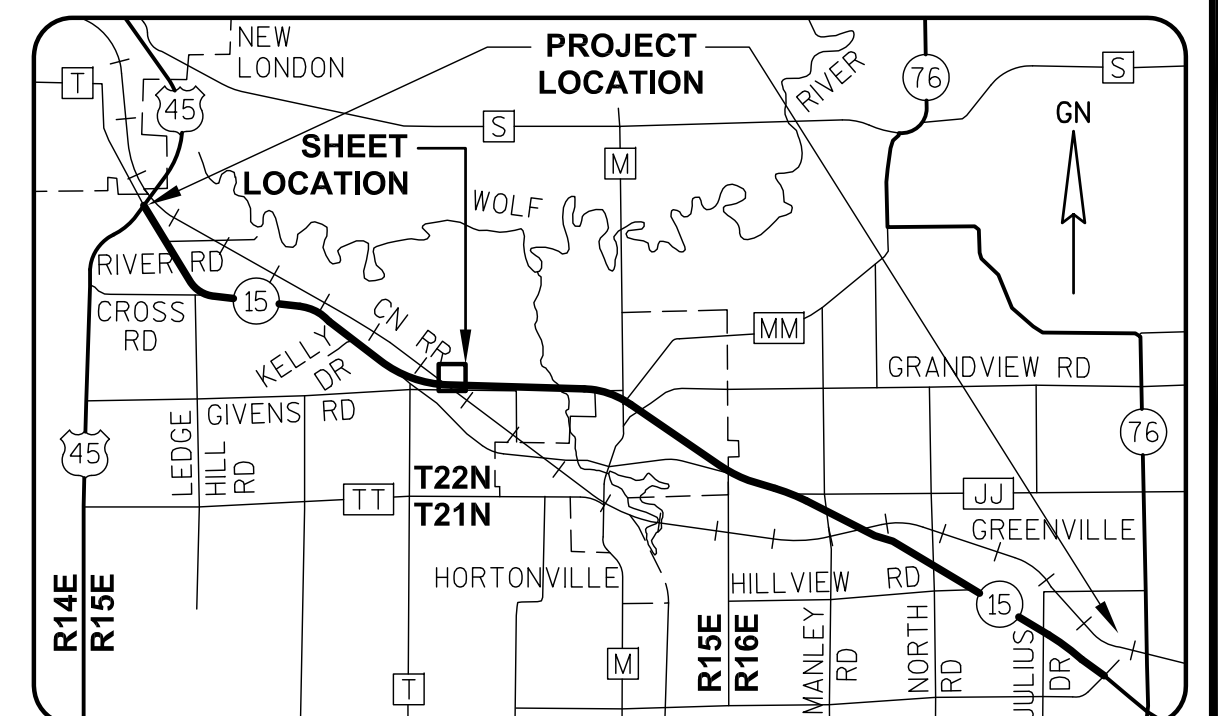

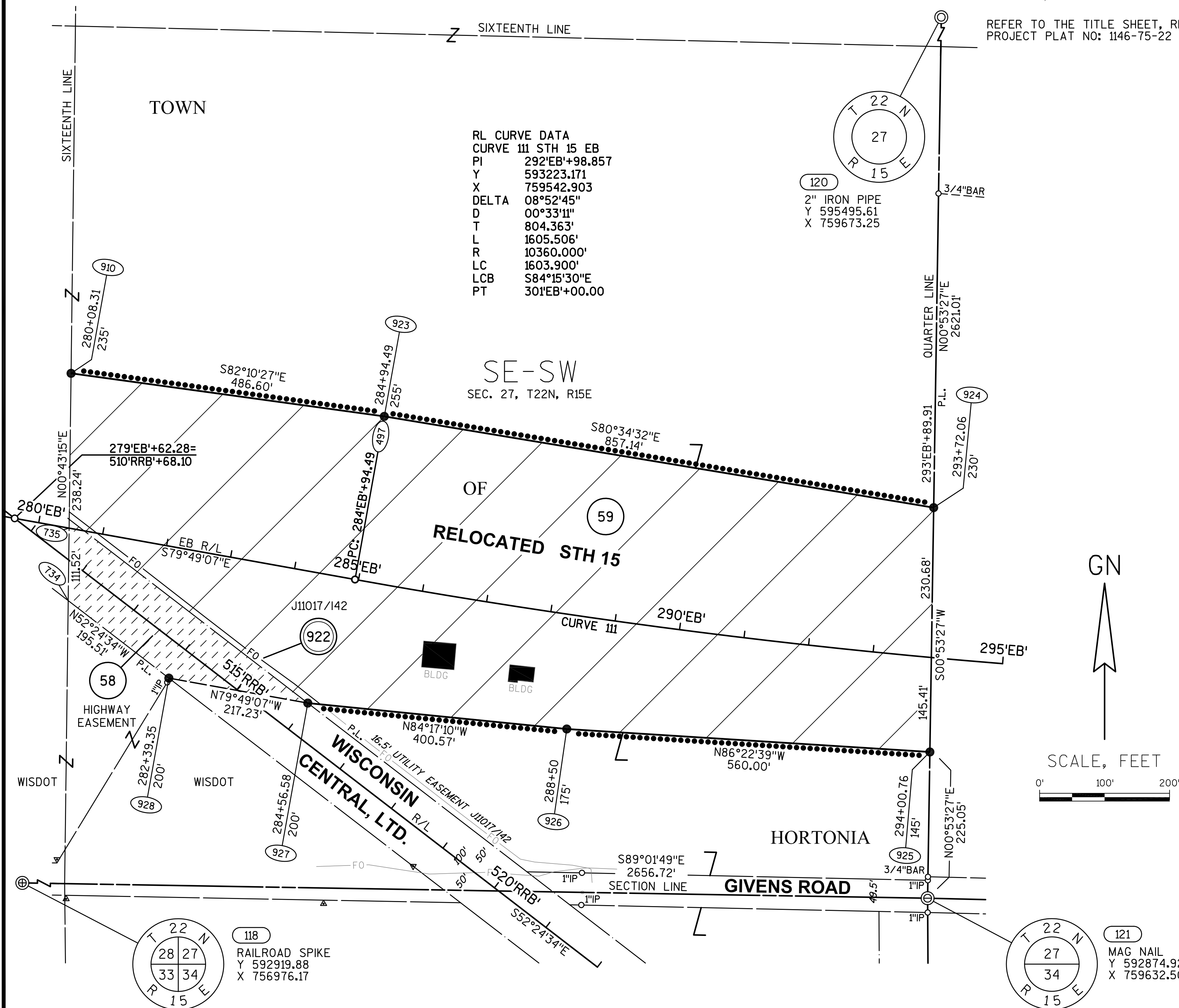
APPRAISAL PLAT DATE:

PARCEL NUMBER	OWNER (S)	INTEREST REQUIRED	R/W NEW	ACRES EXISTING	ACRES REQUIRED TOTAL	ACRES PERM.	ACRES TEMP.
58	WISCONSIN CENTRAL, LTD.	HIGHWAY EASEMENT	0	0	0	0.756	0
59	KEVIN SAMBS & JANE SAMBS	FEE	12.190	0	12.190	0	0

922	AT&T WISCONSIN	RELEASE OF RIGHTS
-----	----------------	-------------------

ROUTE	BASIS	YEAR
GIVENS ROAD	TPP NO: 6430-06-00 - 4.11	2011
WISCONSIN CENTRAL, LTD. RAILROAD	V39/P344	1876

RESERVED FOR REGISTER OF DEEDS
PROJECT NUMBER 1146-75-22- 4.22
AMENDMENT NO: 1



I, JAY W. PANETTI, PROFESSIONAL LAND SURVEYOR, HEREBY CERTIFY THAT IN FULL COMPLIANCE WITH THE PROVISIONS OF SECTION 84.095 OF THE WISCONSIN STATUTES AND UNDER THE DIRECTION OF THE WISCONSIN DEPARTMENT OF TRANSPORTATION, I HAVE SURVEYED AND MAPPED TRANSPORTATION PROJECT PLAT 1146-75-22-4.22, AND THAT SUCH PLAT CORRECTLY REPRESENTS ALL EXTERIOR BOUNDARIES OF THE SURVEYED LAND.

DATE 2/3/2016 JAY W. PANETTI
PLS S-2747, FOR GREMMER & ASSOCIATES, INC.

THIS PLAT AND RELOCATION ORDER ARE APPROVED FOR THE
WISCONSIN DEPARTMENT OF TRANSPORTATION.

DATE 2/18/2016 Curt Van Erem
CURT VAN EREM
REAL ESTATE SUPERVISOR

SCHEDULE OF LANDS & INTERESTS
REQUIRED

PARCEL NUMBER	OWNER (S)	INTEREST REQUIRED	R/W ACRES REQUIRED			ACRES PERM.	ACRES TEMP.
			NEW	EXISTING	TOTAL		
58	WISCONSIN CENTRAL, LTD.	HIGHWAY EASEMENT	0	0	0	0.756	0
59	KEVIN SAMBS & JANE SAMBS	FEE	12.190	0	12.190	0	0

UTILITY INTERESTS REQUIRED:

922	AT&T WISCONSIN	RELEASE OF RIGHTS
-----	----------------	-------------------

OWNER'S NAMES ARE SHOWN FOR REFERENCE PURPOSES ONLY AND ARE SUBJECT
TO CHANGE PRIOR TO THE TRANSFER OF LAND INTERESTS TO THE DEPARTMENT.
H.E. TLE

TRANSPORTATION PROJECT PLAT NO: 1146-75-22 - 4.22

PART OF THE SE1/4-SW1/4 OF SECTION 27, T22N, R15E, TOWN OF HORTONIA, OUTAGAMIE COUNTY, WISCONSIN

RELOCATION ORDER - STH 15 (LILY OF THE VALLEY DRIVE - USH 45), OUTAGAMIE COUNTY

TO PROPERLY ESTABLISH, LAY OUT, WIDEN, ENLARGE, EXTEND, CONSTRUCT, RECONSTRUCT, IMPROVE, OR MAINTAIN A PORTION OF THE HIGHWAY DESIGNATED ABOVE,
THE STATE OF WISCONSIN DEPARTMENT OF TRANSPORTATION DEEMS IT NECESSARY TO RELOCATE OR CHANGE SAID HIGHWAY AND ACQUIRE CERTAIN LANDS AND
INTERESTS OR RIGHTS IN LANDS FOR THE ABOVE NAMED PROJECT.

TO EFFECT THIS CHANGE, PURSUANT TO AUTHORITY GRANTED UNDER SUBSECTION 84.02 (3), 84.09 AND 84.30, WISCONSIN STATUTES, THE DEPARTMENT OF
TRANSPORTATION HEREBY ORDERS THAT:
1) THAT PORTION OF SAID HIGHWAY AS SHOWN ON THIS PLAT IS LAID OUT AND ESTABLISHED TO THE LINES AND WIDTHS AS SO SHOWN FOR THE ABOVE NAMED PROJECT.
2) THE LANDS OR INTERESTS OR RIGHTS IN LANDS AS SHOWN ON THIS PLAT ARE REQUIRED BY THE DEPARTMENT FOR THE ABOVE PROJECT AND SHALL BE ACQUIRED IN
THE NAME OF THE STATE OF WISCONSIN, PURSUANT TO THE PROVISIONS OF SUBSECTION 84.09 (1) OR (2), WISCONSIN STATUTES.

REFER TO THE TITLE SHEET, RECORDED AS SHEET 2 OF 2 OF TRANSPORTATION
PROJECT PLAT NO: 1146-75-22 - 4.01, AS DOCUMENT #2016623 FOR ADDITIONAL INFORMATION.

Document #: 2037966
Date: 03-16-2015 Time: 08:29 AM
Pages: 1 Fee: \$25.00
County: OUTAGAMIE COUNTY State: WI
SARAH R VAN CAMP, REGISTER OF DEEDS
***The above recording information verifies
this document has been electronically
recorded and returned to the submitter***

RESERVED FOR REGISTER OF DEEDS
PROJECT NUMBER 1146-75-22- 4.22
AMENDMENT NO:

BASIS OF EXISTING HIGHWAY R/W

ROUTE	BASIS	YEAR
GIVENS ROAD	TPP NO: 6430-06-00 - 4.11	2011
WISCONSIN CENTRAL, LTD. RAILROAD	V39/P344	1876

RL CURVE DATA
CURVE 111 STH 15 EB
PI 292'EB'+98.857
Y 593223.171
X 759542.903
DELTA 08°52'45"
D 00°33'11"
T 804.363'
L 1605.506'
R 10360.000'
LC 1603.900'
LCB S84°15'30"E
PT 301'EB'+00.00

120
2" IRON PIPE
Y 595495.61
X 759673.25

3/4" BAR

QUARTER LINE
N00°53'27"E
2621.01'

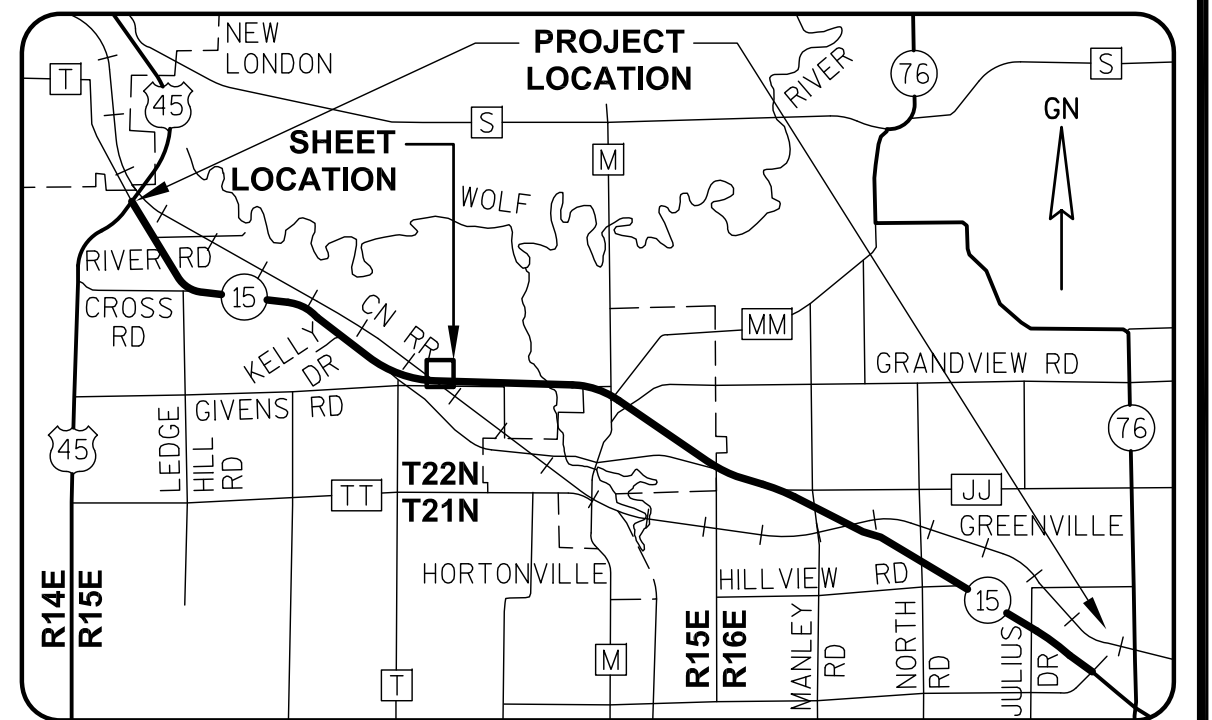

P.L.
293'EB'+89.91
293+72.06
230'

295'EB'

145.41'
S00°53'27"W
294+00.76
145'
925
3/4" BAR
1" IP
49.5'

121
MAG NAIL
Y 592874.92
X 759632.50

SCALE, FEET
0' 100' 200'



I, JAY W. PANETTI, REGISTERED LAND SURVEYOR, HEREBY CERTIFY THAT
IN FULL COMPLIANCE WITH THE PROVISIONS OF SECTION 84.095 OF THE
WISCONSIN STATUTES AND UNDER THE DIRECTION OF THE WISCONSIN
DEPARTMENT OF TRANSPORTATION, I HAVE SURVEYED AND MAPPED
TRANSPORTATION PROJECT PLAT 1146-75-22-4.22, AND THAT SUCH PLAT
CORRECTLY REPRESENTS ALL EXTERIOR BOUNDARIES OF THE SURVEYED
LAND.
DATE 11/06/2014 JAY W. PANETTI
RLS S-2747, FOR GREMER & ASSOCIATES, INC.
THIS PLAT AND RELOCATION ORDER ARE APPROVED FOR THE
WISCONSIN DEPARTMENT OF TRANSPORTATION.
DATE 3/11/2015 CURT VAN EREM
REAL ESTATE SUPERVISOR

REVISED: 11/06/2014

040422_15.DWG

APPRAISAL PLAT DATE:

SCHEDULE OF LANDS & INTERESTS
REQUIRED

PARCEL OWNER(S)
NUMBER

63 IRVING J. PARTIKA & GENEVRA PARTIKA

OWNER'S NAMES ARE SHOWN FOR REFERENCE PURPOSES ONLY AND ARE SUBJECT
TO CHANGE PRIOR TO THE TRANSFER OF LAND INTERESTS TO THE DEPARTMENT.

INTEREST
REQUIRED

FEE, TLE

R/W ACRES REQUIRED
NEW EXISTING TOTAL

9.717 0 9.717

TLE
ACRES
TEMP.

0.326

TRANSPORTATION PROJECT PLAT NO: 1146-75-22 - 4.23
AMENDMENT NO: 2

AMENDS PARCEL 63 OF TRANSPORTATION PROJECT PLAT 1146-75-22-4.23, AMENDMENT NO. 1, RECORDED AS
DOCUMENT #2035590.

PART OF LOT 1 OF CSM 3642 BEING PART OF THE SW1/4-SE1/4 OF SECTION 27, T22N, R15E, ALL IN THE TOWN OF
HORTONIA, OUTAGAMIE COUNTY, WISCONSIN

RELOCATION ORDER - STH 15 (LILY OF THE VALLEY DRIVE - USH 45), OUTAGAMIE COUNTY

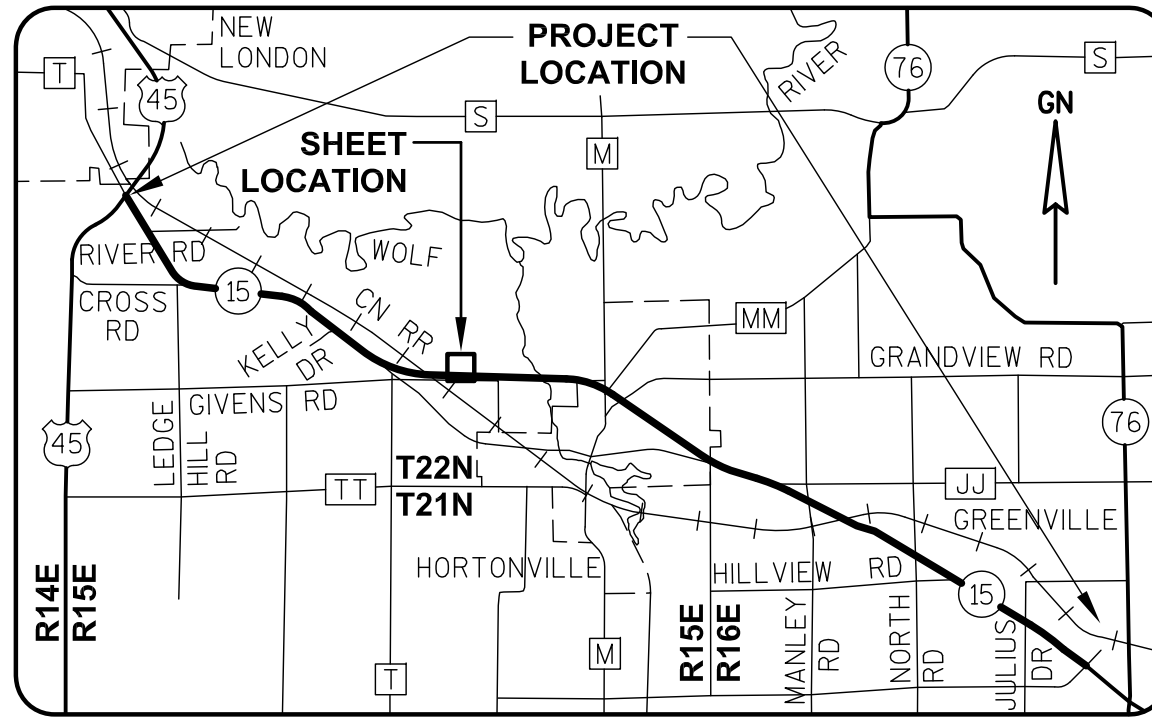

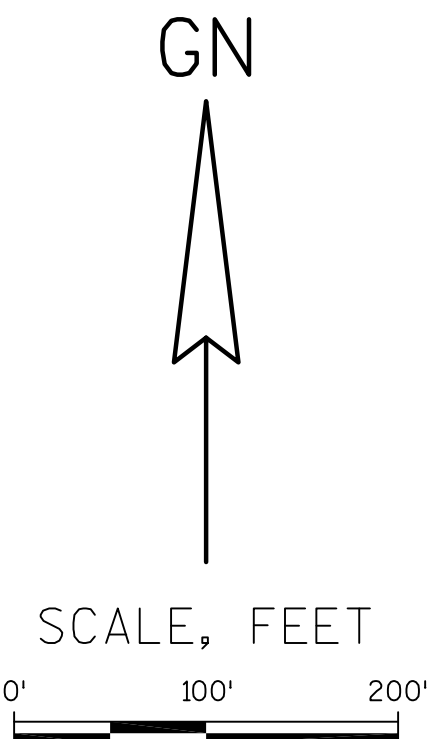
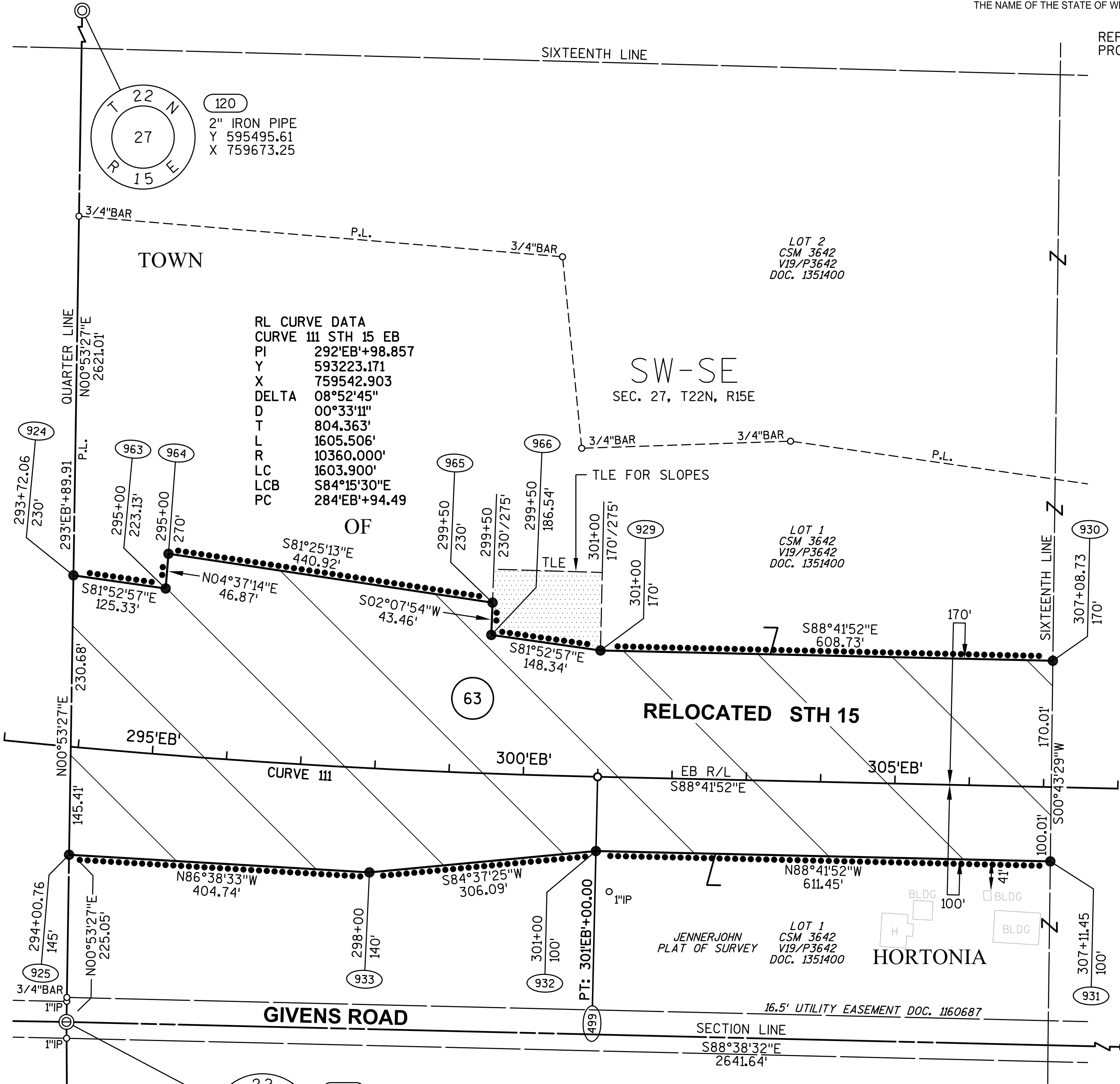
TO PROPERLY ESTABLISH, LAY OUT, WIDEN, ENLARGE, EXTEND, CONSTRUCT, RECONSTRUCT, IMPROVE, OR MAINTAIN A PORTION OF THE HIGHWAY DESIGNATED ABOVE,
THE STATE OF WISCONSIN DEPARTMENT OF TRANSPORTATION DEEMS IT NECESSARY TO RELOCATE OR CHANGE SAID HIGHWAY AND ACQUIRE CERTAIN LANDS AND
INTERESTS OR RIGHTS IN LANDS FOR THE ABOVE NAMED PROJECT.

TO EFFECT THIS CHANGE, PURSUANT TO AUTHORITY GRANTED UNDER SUBSECTION 84.02 (3), 84.09 AND 84.30, WISCONSIN STATUTES, THE DEPARTMENT OF
TRANSPORTATION HEREBY ORDERS THAT:
1) THAT PORTION OF SAID HIGHWAY AS SHOWN ON THIS PLAT IS LAID OUT AND ESTABLISHED TO THE LINES AND WIDTHS AS SO SHOWN FOR THE ABOVE NAMED PROJECT.
2) THE LANDS OR INTERESTS OR RIGHTS IN LANDS AS SHOWN ON THIS PLAT ARE REQUIRED BY THE DEPARTMENT FOR THE ABOVE PROJECT AND SHALL BE ACQUIRED IN
THE NAME OF THE STATE OF WISCONSIN, PURSUANT TO THE PROVISIONS OF SUBSECTION 84.09 (1) OR (2), WISCONSIN STATUTES.

REFER TO THE TITLE SHEET, RECORDED AS SHEET 2 OF 2 OF TRANSPORTATION
PROJECT PLAT NO: 1146-75-22 - 4.01, AS DOCUMENT #2016623 FOR ADDITIONAL INFORMATION.

Document #: 2064144
Date: 01-21-2016 Time: 10:30 AM
Pages: 1 Fee: \$25.00
County: OUTAGAMIE COUNTY State: WI
SARAH R VAN CAMP, REGISTER OF DEEDS
This document has been electronically
recorded and returned to:
WIDotNeRegionGreenbay

RESERVED FOR REGISTER OF DEEDS
PROJECT NUMBER 1146-75-22- 4.23
AMENDMENT NO: 2



I, JAY W. PANETTI, PROFESSIONAL LAND SURVEYOR, HEREBY CERTIFY
THAT IN FULL COMPLIANCE WITH THE PROVISIONS OF SECTION 84.095 OF
THE WISCONSIN STATUTES AND UNDER THE DIRECTION OF THE WISCONSIN
DEPARTMENT OF TRANSPORTATION, I HAVE SURVEYED AND MAPPED
TRANSPORTATION PROJECT PLAT 1146-75-22-4.23, AND THAT SUCH PLAT
CORRECTLY REPRESENTS ALL EXTERIOR BOUNDARIES OF THE SURVEYED
LAND.

DATE 1/12/2016 JAY W. PANETTI
PLS S-2747, FOR GREMER & ASSOCIATES, INC.

THIS PLAT AND RELOCATION ORDER ARE APPROVED FOR THE
WISCONSIN DEPARTMENT OF TRANSPORTATION.

DATE 1/19/2016 CURT VAN EREM
REAL ESTATE SUPERVISOR

REVISED: 1/12/2016
040423_15.DWG

APPRAISAL PLAT DATE:

SCHEDULE OF LANDS & INTERESTS
REQUIRED

PARCEL OWNER(S)
NUMBER

63 IRVING J. PARTIKA & GENEVRA PARTIKA

OWNER'S NAMES ARE SHOWN FOR REFERENCE PURPOSES ONLY AND ARE SUBJECT
TO CHANGE PRIOR TO THE TRANSFER OF LAND INTERESTS TO THE DEPARTMENT.

INTEREST
REQUIRED

FEE, TLE

R/W ACRES REQUIRED
NEW EXISTING TOTAL

9.261 0 9.261

TLE
ACRES
TEMP.

0.782

TRANSPORTATION PROJECT PLAT NO: 1146-75-22 - 4.23
AMENDMENT NO: 1

AMENDS PARCEL 63 OF TRANSPORTATION PROJECT PLAT 1146-75-22-4.23, RECORDED AS DOCUMENT #2017852.
PART OF LOT 1 OF CSM 3642 BEING PART OF THE SW1/4-SE1/4 OF SECTION 27, T22N, R15E, ALL IN THE TOWN OF
HORTONIA, OUTAGAMIE COUNTY, WISCONSIN

RELOCATION ORDER - STH 15 (LILY OF THE VALLEY DRIVE - USH 45), OUTAGAMIE COUNTY

TO PROPERLY ESTABLISH, LAY OUT, WIDEN, ENLARGE, EXTEND, CONSTRUCT, RECONSTRUCT, IMPROVE, OR MAINTAIN A PORTION OF THE HIGHWAY DESIGNATED ABOVE,
THE STATE OF WISCONSIN DEPARTMENT OF TRANSPORTATION DEEMS IT NECESSARY TO RELOCATE OR CHANGE SAID HIGHWAY AND ACQUIRE CERTAIN LANDS AND
INTERESTS OR RIGHTS IN LANDS FOR THE ABOVE NAMED PROJECT.

TO EFFECT THIS CHANGE, PURSUANT TO AUTHORITY GRANTED UNDER SUBSECTION 84.02 (3), 84.09 AND 84.30, WISCONSIN STATUTES, THE DEPARTMENT OF
TRANSPORTATION HEREBY ORDERS THAT:

- 1) THAT PORTION OF SAID HIGHWAY AS SHOWN ON THIS PLAT IS LAID OUT AND ESTABLISHED TO THE LINES AND WIDTHS AS SO SHOWN FOR THE ABOVE NAMED PROJECT.
- 2) THE LANDS OR INTERESTS OR RIGHTS IN LANDS AS SHOWN ON THIS PLAT ARE REQUIRED BY THE DEPARTMENT FOR THE ABOVE PROJECT AND SHALL BE ACQUIRED IN
THE NAME OF THE STATE OF WISCONSIN, PURSUANT TO THE PROVISIONS OF SUBSECTION 84.09 (1) OR (2), WISCONSIN STATUTES.

Document #: 2035590

Date: 02-06-2015 Time: 09:15 AM

Pages: 1 Fee: \$25.00

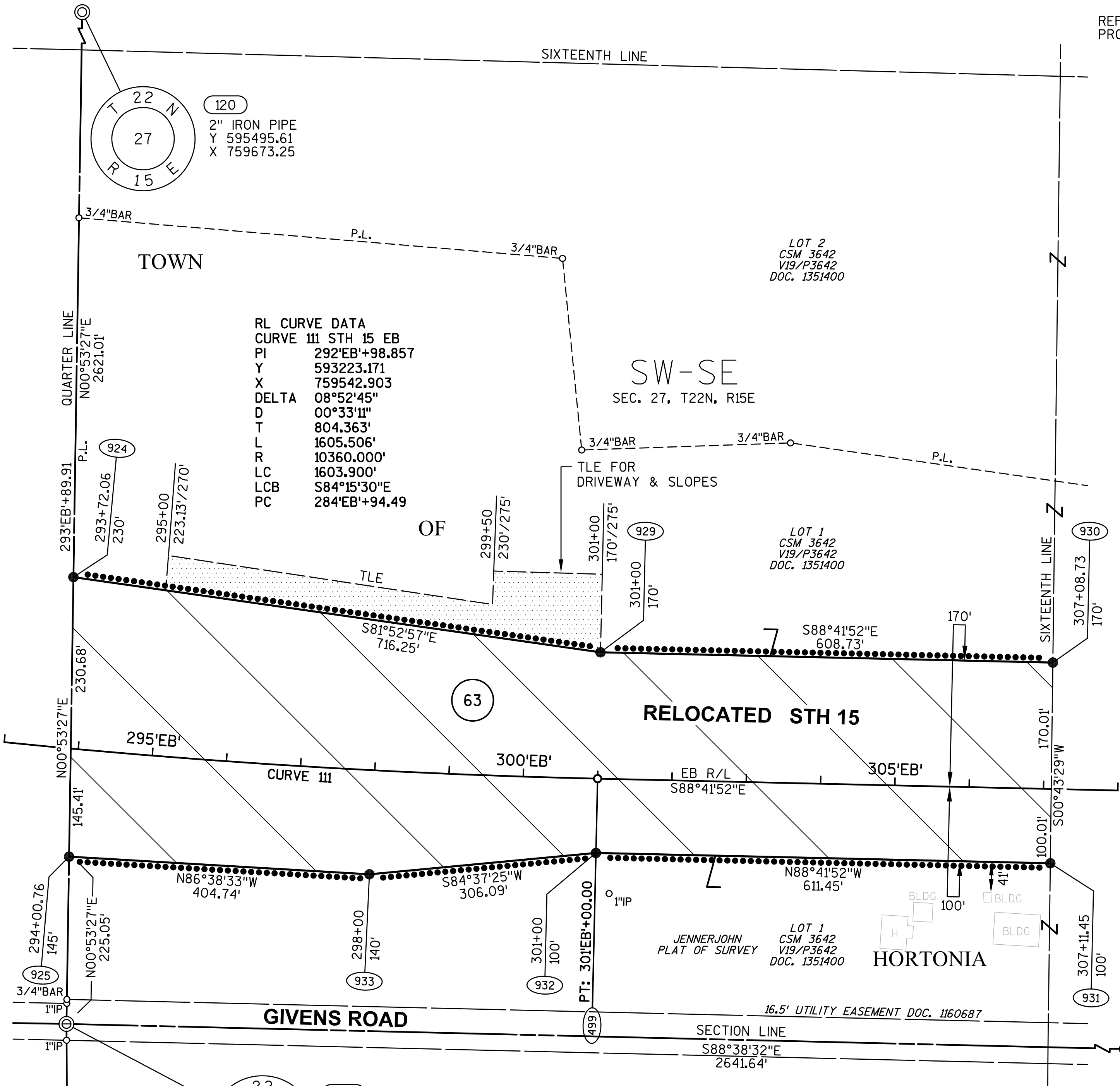
County: OUTAGAMIE COUNTY State: WI

SARAH R VAN CAMP, REGISTER OF DEEDS

***The above recording information verifies
this document has been electronically
recorded and returned to the submitter***

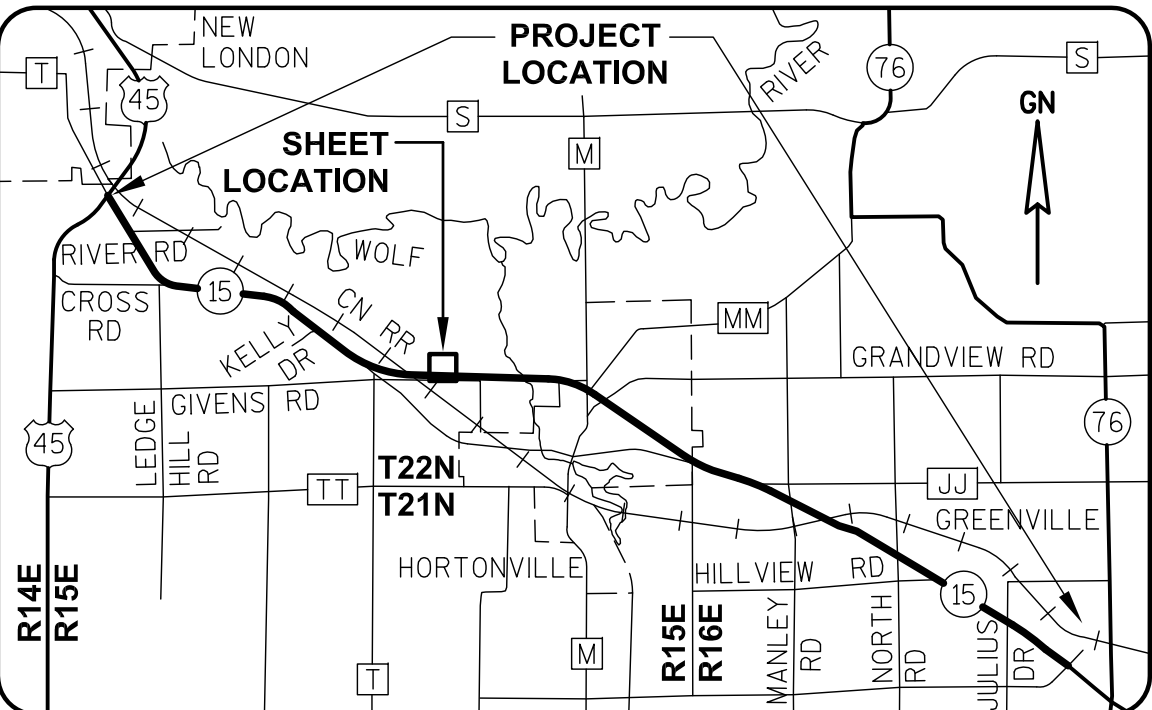

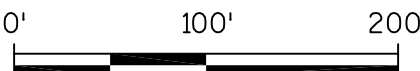
RESERVED FOR REGISTER OF DEEDS
PROJECT NUMBER 1146-75-22- 4.23
AMENDMENT NO: 1

REFER TO THE TITLE SHEET, RECORDED AS SHEET 2 OF 2 OF TRANSPORTATION
PROJECT PLAT NO: 1146-75-22 - 4.01, AS DOCUMENT #2016623 FOR ADDITIONAL INFORMATION.



GN

SCALE, FEET



I, JAY W. PANETTI, REGISTERED LAND SURVEYOR, HEREBY CERTIFY THAT
IN FULL COMPLIANCE WITH THE PROVISIONS OF SECTION 84.095 OF THE
WISCONSIN STATUTES AND UNDER THE DIRECTION OF THE WISCONSIN
DEPARTMENT OF TRANSPORTATION, I HAVE SURVEYED AND MAPPED
TRANSPORTATION PROJECT PLAT 1146-75-22-4.23, AND THAT SUCH PLAT
CORRECTLY REPRESENTS ALL EXTERIOR BOUNDARIES OF THE SURVEYED
LAND.

DATE 11/06/2014 JAY W. PANETTI
RLS S-2747, FOR GREMMER & ASSOCIATES, INC.
THIS PLAT AND RELOCATION ORDER ARE APPROVED FOR THE
WISCONSIN DEPARTMENT OF TRANSPORTATION.
DATE 2/4/2015 CURT VAN EREM
REAL ESTATE SUPERVISOR

REVISED: 11/06/2014

040423_15.DWG

APPRAISAL PLAT DATE:

PARCEL OWNER (S) NUMBER		INTEREST REQUIRED	R/W NEW	ACRES EXISTING	REQUIRED TOTAL	ACRES TEMP.
63	IRVING J. PARTIKA & GENEVRA PARTIKA	FEE, ACCESS RIGHTS, TLE	9.261	0	9.261	0.782

TLE
ACRES
TEMP.

PART OF LOT 1 OF CSM 3642 BEING PART OF THE SW1/4-SE1/4 OF SECTION 27, T22N, R15E, ALL IN THE TOWN OF HORTONIA, OUTAGAMIE COUNTY, WISCONSIN

TO PROPERLY ESTABLISH, LAY OUT, WIDEN, ENLARGE, EXTEND, CONSTRUCT, RECONSTRUCT, IMPROVE, OR MAINTAIN A PORTION OF THE HIGHWAY DESIGNATED ABOVE, THE STATE OF WISCONSIN DEPARTMENT OF TRANSPORTATION DEEMS IT NECESSARY TO RELOCATE OR CHANGE SAID HIGHWAY AND ACQUIRE CERTAIN LANDS AND INTERESTS OR RIGHTS IN LANDS FOR THE ABOVE NAMED PROJECT.

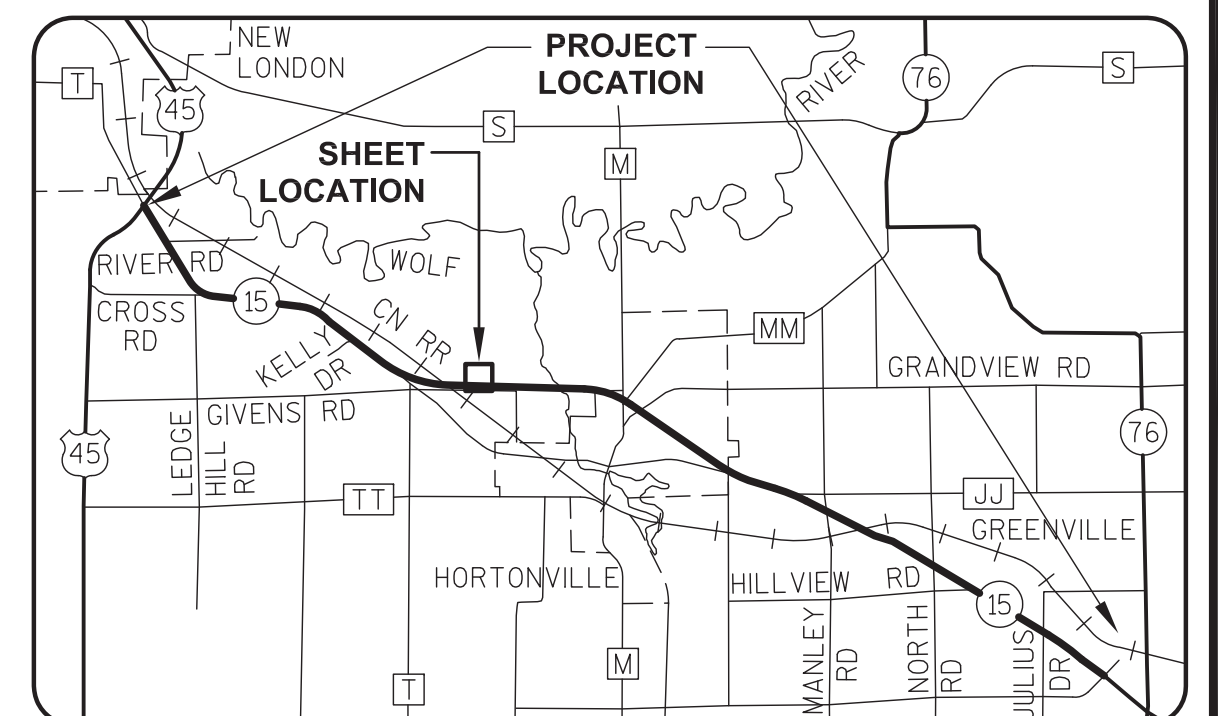

TO EFFECT THIS CHANGE, PURSUANT TO AUTHORITY GRANTED UNDER SUBSECTION 84.02 (3), 84.09 AND 84.30, WISCONSIN STATUTES, THE DEPARTMENT OF TRANSPORTATION HEREBY ORDERS THAT:

- 1) THAT PORTION OF SAID HIGHWAY AS SHOWN ON THIS PLAT IS LAID OUT AND ESTABLISHED TO THE LINES AND WIDTHS AS SO SHOWN FOR THE ABOVE NAMED PROJECT.
- 2) THE LANDS OR INTERESTS OR RIGHTS IN LANDS AS SHOWN ON THIS PLAT ARE REQUIRED BY THE DEPARTMENT FOR THE ABOVE PROJECT AND SHALL BE ACQUIRED IN THE NAME OF THE STATE OF WISCONSIN, PURSUANT TO THE PROVISIONS OF SUBSECTION 84.09 (1) OR (2), WISCONSIN STATUTES.

Document #: **2017852**
Date: **06-19-2014** Time: **09:45 AM** Pages: **1**
Fee: **\$25.00** County: **OUTAGAMIE** State: **WI**



***The above recording information verifies
this document has been electronically
recorded and returned to the submitter***

RESERVED FOR REGISTER OF DEEDS
PROJECT NUMBER 1146-75-22- 4.23
AMENDMENT NO:



GREMMER
& ASSOCIATES, INC.
 CONSULTING ENGINEERS
 Stevens Point • Fond du Lac

I, JAY W. PANETTI, REGISTERED LAND SURVEYOR, HEREBY CERTIFY THAT IN FULL COMPLIANCE WITH THE PROVISIONS OF SECTION 84.095 OF THE WISCONSIN STATUTES AND UNDER THE DIRECTION OF THE WISCONSIN DEPARTMENT OF TRANSPORTATION, I HAVE SURVEYED AND MAPPED TRANSPORTATION PROJECT PLAT 1146-75-22-4.23, AND THAT SUCH PLAT CORRECTLY REPRESENTS ALL EXTERIOR BOUNDARIES OF THE SURVEYED LAND.

DATE 5/21/2014 JAY W. PANETTI 
 RLS S-2747, FOR GREMMER & ASSOCIATES, INC.
 THIS PLAT AND RELOCATION ORDER ARE APPROVED FOR THE
 WISCONSIN DEPARTMENT OF TRANSPORTATION.
 DATE 6/18/2014 
 CURT VAN EREM
 REAL ESTATE SUPERVISOR

C40423_15.DWG

APPRAISAL PLAT DATE:

SCHEDULE OF LANDS & INTERESTS
REQUIRED

PARCEL OWNER (S) NUMBER		INTEREST REQUIRED	R/W ACRES REQUIRED			ACRES
			NEW	EXISTING	TOTAL	TEMP.
63	IRVING J. PARTIKA & GENEVRA PARTIKA	FEE	8.240	0	8.240	0

UTILITY INTERESTS REQUIRED:

922	AT&T WISCONSIN	RELEASE OF RIGHTS
-----	----------------	-------------------

OWNER'S NAMES ARE SHOWN FOR REFERENCE PURPOSES ONLY AND ARE SUBJECT TO CHANGE PRIOR TO THE TRANSFER OF LAND INTERESTS TO THE DEPARTMENT.

R/W ACRES REQUIRED	NEW	EXISTING	TOTAL	ACRES TEMP.
FEE	8.240	0	8.240	0

TRANSPORTATION PROJECT PLAT NO: 1146-75-22 - 4.24
AMENDMENT NO: 1

AMENDS PARCEL 63 OF TRANSPORTATION PROJECT PLAT 1146-75-22-4.24, RECORDED AS DOCUMENT #2017853. PART OF LOT 1 OF CSM 3642 BEING PART OF THE SE1/4-SE1/4 OF SECTION 27, T22N, R15E, ALL IN THE TOWN OF HORTONIA, OUTAGAMIE COUNTY, WISCONSIN

RELOCATION ORDER - STH 15 (LILY OF THE VALLEY DRIVE - USH 45), OUTAGAMIE COUNTY

TO PROPERLY ESTABLISH, LAY OUT, WIDEN, ENLARGE, EXTEND, CONSTRUCT, RECONSTRUCT, IMPROVE, OR MAINTAIN A PORTION OF THE HIGHWAY DESIGNATED ABOVE, THE STATE OF WISCONSIN DEPARTMENT OF TRANSPORTATION DEEMS IT NECESSARY TO RELOCATE OR CHANGE SAID HIGHWAY AND ACQUIRE CERTAIN LANDS AND INTERESTS OR RIGHTS IN LANDS FOR THE ABOVE NAMED PROJECT.

TO EFFECT THIS CHANGE, PURSUANT TO AUTHORITY GRANTED UNDER SUBSECTION 84.02 (3), 84.09 AND 84.30, WISCONSIN STATUTES, THE DEPARTMENT OF TRANSPORTATION HEREBY ORDERS THAT:

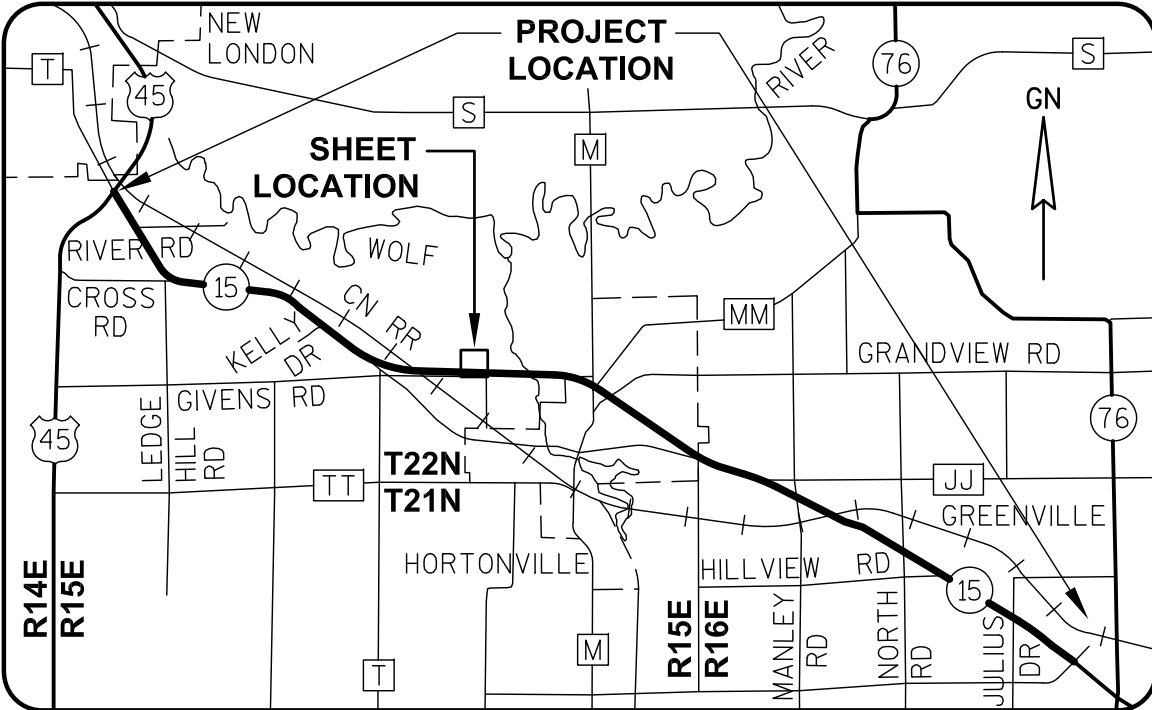

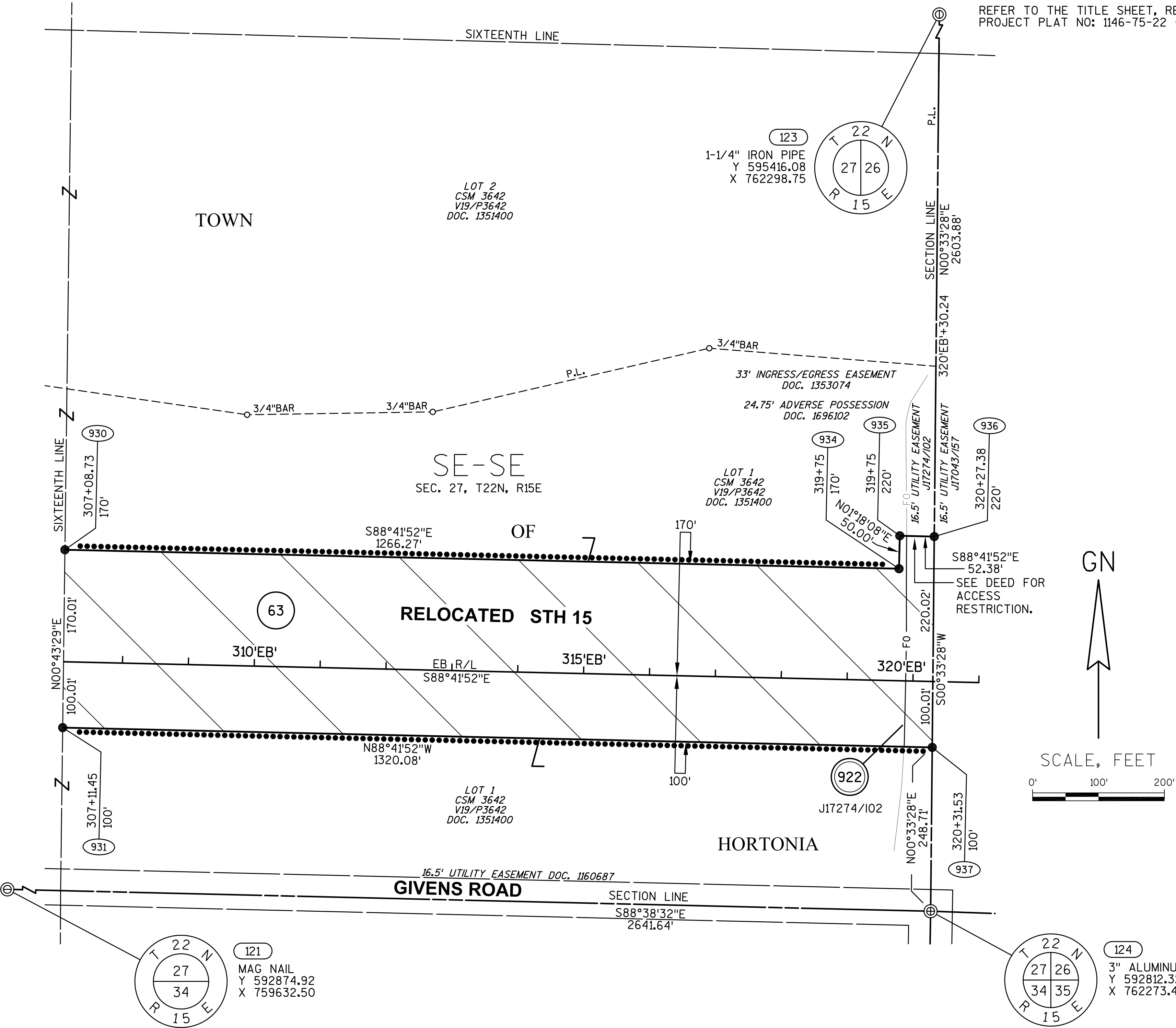
- 1) THAT PORTION OF SAID HIGHWAY AS SHOWN ON THIS PLAT IS LAID OUT AND ESTABLISHED TO THE LINES AND WIDTHS AS SO SHOWN FOR THE ABOVE NAMED PROJECT.
- 2) THE LANDS OR INTERESTS OR RIGHTS IN LANDS AS SHOWN ON THIS PLAT ARE REQUIRED BY THE DEPARTMENT FOR THE ABOVE PROJECT AND SHALL BE ACQUIRED IN THE NAME OF THE STATE OF WISCONSIN, PURSUANT TO THE PROVISIONS OF SUBSECTION 84.09 (1) OR (2), WISCONSIN STATUTES.

Document #: 2035591
Date: 02-06-2015 Time: 09:15 AM
Pages: 1 Fee: \$25.00
County: OUTAGAMIE COUNTY State: WI

SARAH R VAN CAMP, REGISTER OF DEEDS
The above recording information verifies this document has been electronically recorded and returned to the submitter

RESERVED FOR REGISTER OF DEEDS
PROJECT NUMBER 1146-75-22- 4.24
AMENDMENT NO: 1

REFER TO THE TITLE SHEET, RECORDED AS SHEET 2 OF 2 OF TRANSPORTATION PROJECT PLAT NO: 1146-75-22 - 4.01, AS DOCUMENT #2016623 FOR ADDITIONAL INFORMATION.



I, JAY W. PANETTI, REGISTERED LAND SURVEYOR, HEREBY CERTIFY THAT IN FULL COMPLIANCE WITH THE PROVISIONS OF SECTION 84.095 OF THE WISCONSIN STATUTES AND UNDER THE DIRECTION OF THE WISCONSIN DEPARTMENT OF TRANSPORTATION, I HAVE SURVEYED AND MAPPED TRANSPORTATION PROJECT PLAT 1146-75-22-4.24, AND THAT SUCH PLAT CORRECTLY REPRESENTS ALL EXTERIOR BOUNDARIES OF THE SURVEYED LAND.

DATE 11/06/2014 JAY W. PANETTI
RLS S-2747, FOR GREMMER & ASSOCIATES, INC.
THIS PLAT AND RELOCATION ORDER ARE APPROVED FOR THE WISCONSIN DEPARTMENT OF TRANSPORTATION.
DATE 2/4/2015 CURT VAN EREM
REAL ESTATE SUPERVISOR

REVISED: 11/06/2014

040424_15.DWG

APPRAISAL PLAT DATE:

SCHEDULE OF LANDS & INTERESTS
REQUIRED

PARCEL OWNER (S)
NUMBER

63	IRVING J. PARTIKA & GENEVRA PARTIKA	FEE, ACCESS RIGHTS	8.240	0	8.240	0
----	-------------------------------------	--------------------	-------	---	-------	---

OWNER'S NAMES ARE SHOWN FOR REFERENCE PURPOSES ONLY AND ARE SUBJECT
TO CHANGE PRIOR TO THE TRANSFER OF LAND INTERESTS TO THE DEPARTMENT.

INTEREST
REQUIRED

R/W
NEW

ACRES
EXISTING

ACRES
TOTAL

ACRES
TEMP.

ACRES
TEMP.

ACRES
TOTAL

ACRES
TEMP.

UTILITY INTERESTS REQUIRED:

922	AT&T WISCONSIN	RELEASE OF RIGHTS
-----	----------------	-------------------

TRANSPORTATION PROJECT PLAT NO: 1146-75-22 - 4.24

PART OF LOT 1 OF CSM 3642 BEING PART OF THE SE1/4-SE1/4 OF SECTION 27, T22N, R15E, ALL IN THE TOWN OF
HORTONIA, OUTAGAMIE COUNTY, WISCONSIN

RELOCATION ORDER - STH 15 (LILY OF THE VALLEY DRIVE - USH 45), OUTAGAMIE COUNTY

TO PROPERLY ESTABLISH, LAY OUT, WIDEN, ENLARGE, EXTEND, CONSTRUCT, RECONSTRUCT, IMPROVE, OR MAINTAIN A PORTION OF THE HIGHWAY DESIGNATED ABOVE,
THE STATE OF WISCONSIN DEPARTMENT OF TRANSPORTATION DEEMS IT NECESSARY TO RELOCATE OR CHANGE SAID HIGHWAY AND ACQUIRE CERTAIN LANDS AND
INTERESTS OR RIGHTS IN LANDS FOR THE ABOVE NAMED PROJECT.

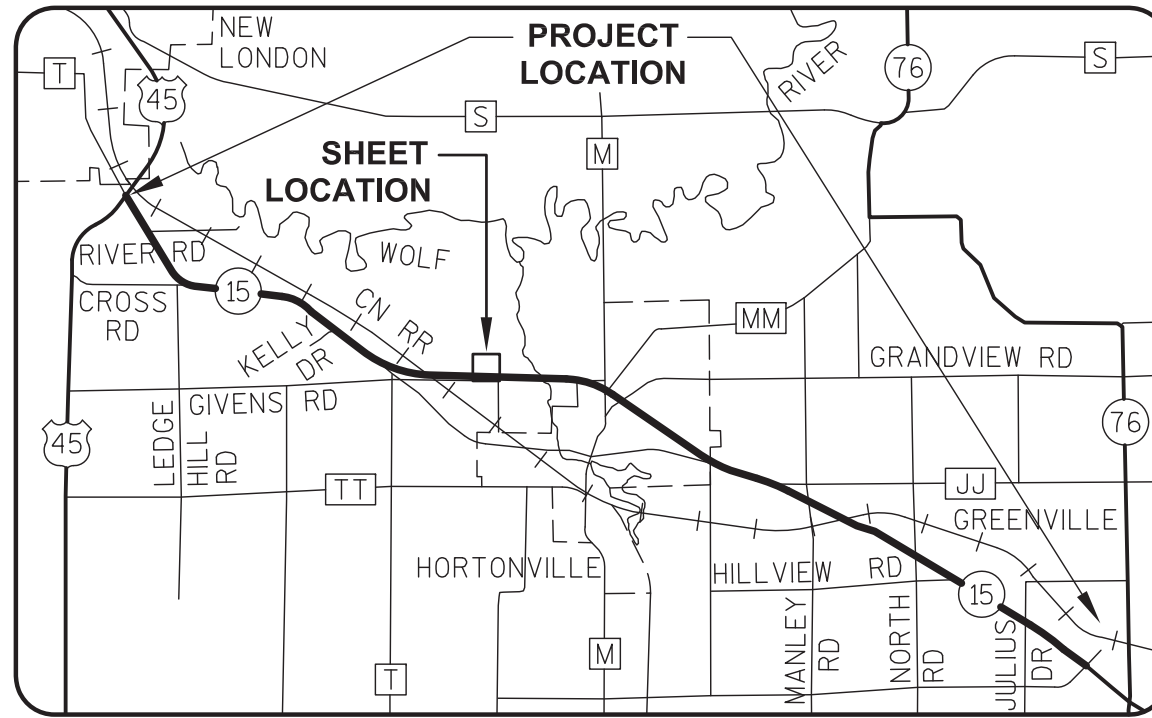

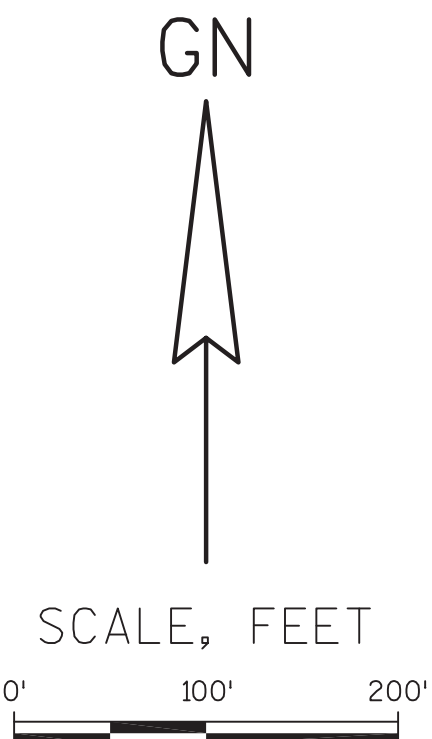
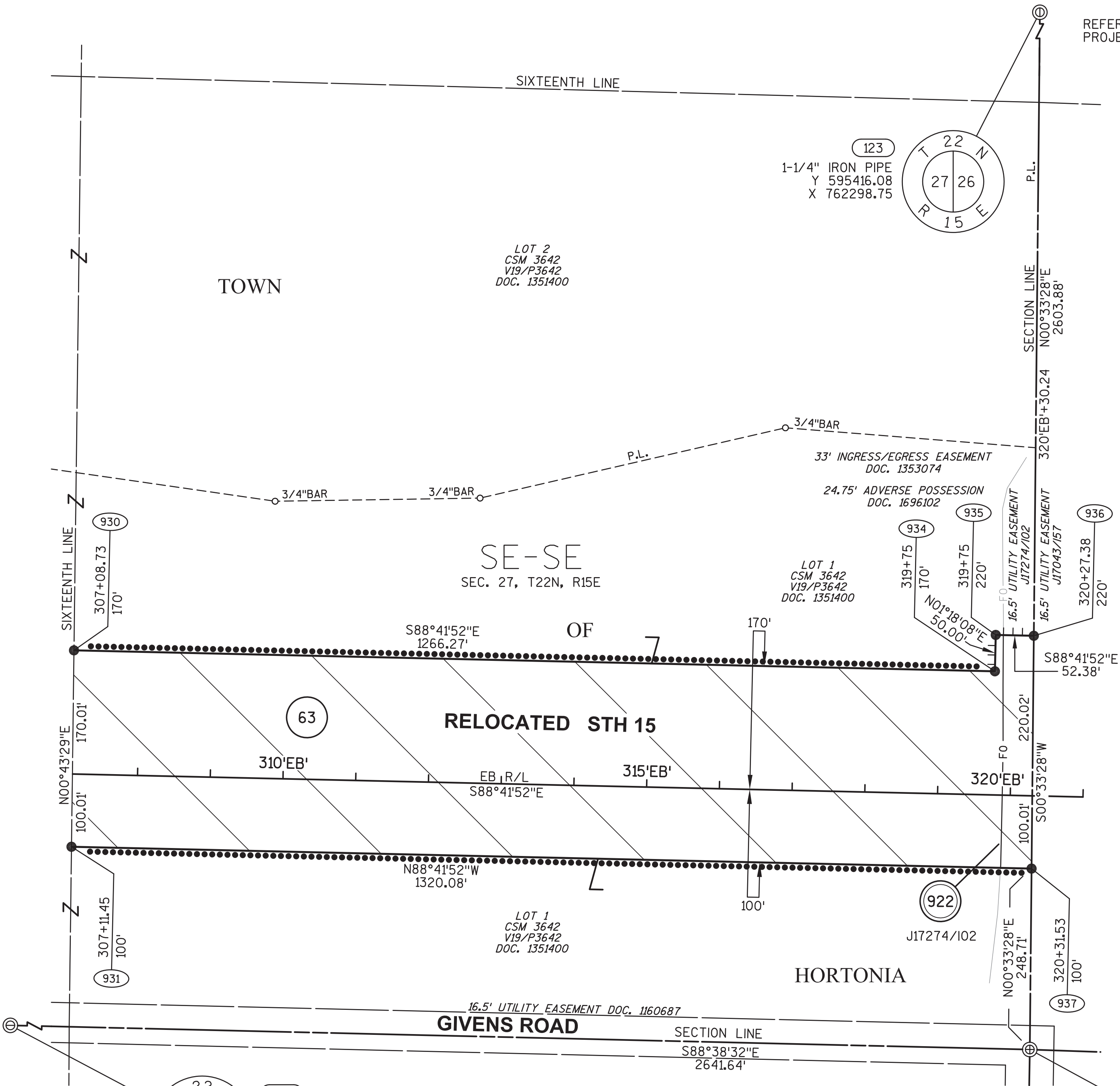
TO EFFECT THIS CHANGE, PURSUANT TO AUTHORITY GRANTED UNDER SUBSECTION 84.02 (3), 84.09 AND 84.30, WISCONSIN STATUTES, THE DEPARTMENT OF
TRANSPORTATION HEREBY ORDERS THAT:

- 1) THAT PORTION OF SAID HIGHWAY AS SHOWN ON THIS PLAT IS LAID OUT AND ESTABLISHED TO THE LINES AND WIDTHS AS SO SHOWN FOR THE ABOVE NAMED PROJECT.
- 2) THE LANDS OR INTERESTS OR RIGHTS IN LANDS AS SHOWN ON THIS PLAT ARE REQUIRED BY THE DEPARTMENT FOR THE ABOVE PROJECT AND SHALL BE ACQUIRED IN
THE NAME OF THE STATE OF WISCONSIN, PURSUANT TO THE PROVISIONS OF SUBSECTION 84.09 (1) OR (2), WISCONSIN STATUTES.

REFER TO THE TITLE SHEET, RECORDED AS SHEET 2 OF 2 OF TRANSPORTATION
PROJECT PLAT NO: 1146-75-22 - 4.01, AS DOCUMENT #2016623 FOR ADDITIONAL INFORMATION.

Document #: **2017853**
Date: **06-19-2014** Time: **09:46 AM** Pages: **1**
Fee: **\$25.00** County: **OUTAGAMIE** State: **WI**
SARAH R VAN CAMP
REGISTER OF DEEDS
***The above recording information verifies
this document has been electronically
recorded and returned to the submitter***

RESERVED FOR REGISTER OF DEEDS
PROJECT NUMBER 1146-75-22- 4.24
AMENDMENT NO:



I, JAY W. PANETTI, REGISTERED LAND SURVEYOR, HEREBY CERTIFY THAT
IN FULL COMPLIANCE WITH THE PROVISIONS OF SECTION 84.095 OF THE
WISCONSIN STATUTES AND UNDER THE DIRECTION OF THE WISCONSIN
DEPARTMENT OF TRANSPORTATION, I HAVE SURVEYED AND MAPPED
TRANSPORTATION PROJECT PLAT 1146-75-22-4.24, AND THAT SUCH PLAT
CORRECTLY REPRESENTS ALL EXTERIOR BOUNDARIES OF THE SURVEYED
LAND.

DATE 5/21/2014 JAY W. PANETTI [Signature]
RLS S-2747, FOR GREMMER & ASSOCIATES, INC.
THIS PLAT AND RELOCATION ORDER ARE APPROVED FOR THE
WISCONSIN DEPARTMENT OF TRANSPORTATION.
DATE 6/18/2014 [Signature]
CURT VAN EREM
REAL ESTATE SUPERVISOR

REVISED: 05/21/2014
040424_15.DWG

APPRAISAL PLAT DATE:

SCHEDULE OF LANDS & INTERESTS
REQUIRED

PARCEL OWNER (S)
NUMBER

64	JAMES I. SYKES & MARIANN D. SYKES	FEE	8.212	0	8.212	0
----	-----------------------------------	-----	-------	---	-------	---

OWNER'S NAMES ARE SHOWN FOR REFERENCE PURPOSES ONLY AND ARE SUBJECT
TO CHANGE PRIOR TO THE TRANSFER OF LAND INTERESTS TO THE DEPARTMENT.

INTEREST
REQUIRED

R/W ACRES REQUIRED
NEW EXISTING TOTAL

ACRES
TEMP.

UTILITY INTERESTS REQUIRED:

922	AT&T WISCONSIN	RELEASE OF RIGHTS
-----	----------------	-------------------

TRANSPORTATION PROJECT PLAT NO: 1146-75-22 - 4.25
AMENDMENT NO: 1

AMENDS PARCEL 64 OF TRANSPORTATION PROJECT PLAT 1146-75-22-4.25, RECORDED AS DOCUMENT #2017854.
PART OF THE SW1/4-SW1/4 OF SECTION 26, T22N, R15E, TOWN OF HORTONIA, OUTAGAMIE COUNTY, WISCONSIN

RELOCATION ORDER - STH 15 (LILY OF THE VALLEY DRIVE - USH 45), OUTAGAMIE COUNTY

TO PROPERLY ESTABLISH, LAY OUT, WIDEN, ENLARGE, EXTEND, CONSTRUCT, RECONSTRUCT, IMPROVE, OR MAINTAIN A PORTION OF THE HIGHWAY DESIGNATED ABOVE,
THE STATE OF WISCONSIN DEPARTMENT OF TRANSPORTATION DEEMS IT NECESSARY TO RELOCATE OR CHANGE SAID HIGHWAY AND ACQUIRE CERTAIN LANDS AND
INTERESTS OR RIGHTS IN LANDS FOR THE ABOVE NAMED PROJECT.

TO EFFECT THIS CHANGE, PURSUANT TO AUTHORITY GRANTED UNDER SUBSECTION 84.02 (3), 84.09 AND 84.30, WISCONSIN STATUTES, THE DEPARTMENT OF
TRANSPORTATION HEREBY ORDERS THAT:

- 1) THAT PORTION OF SAID HIGHWAY AS SHOWN ON THIS PLAT IS LAID OUT AND ESTABLISHED TO THE LINES AND WIDTHS AS SO SHOWN FOR THE ABOVE NAMED PROJECT.
- 2) THE LANDS OR INTERESTS OR RIGHTS IN LANDS AS SHOWN ON THIS PLAT ARE REQUIRED BY THE DEPARTMENT FOR THE ABOVE PROJECT AND SHALL BE ACQUIRED IN
THE NAME OF THE STATE OF WISCONSIN, PURSUANT TO THE PROVISIONS OF SUBSECTION 84.09 (1) OR (2), WISCONSIN STATUTES.

REFER TO THE TITLE SHEET, RECORDED AS SHEET 2 OF 2 OF TRANSPORTATION
PROJECT PLAT NO: 1146-75-22 - 4.01, AS DOCUMENT #2016623 FOR ADDITIONAL INFORMATION.

Document #: 2035592

Date: 02-06-2015 Time: 09:16 AM

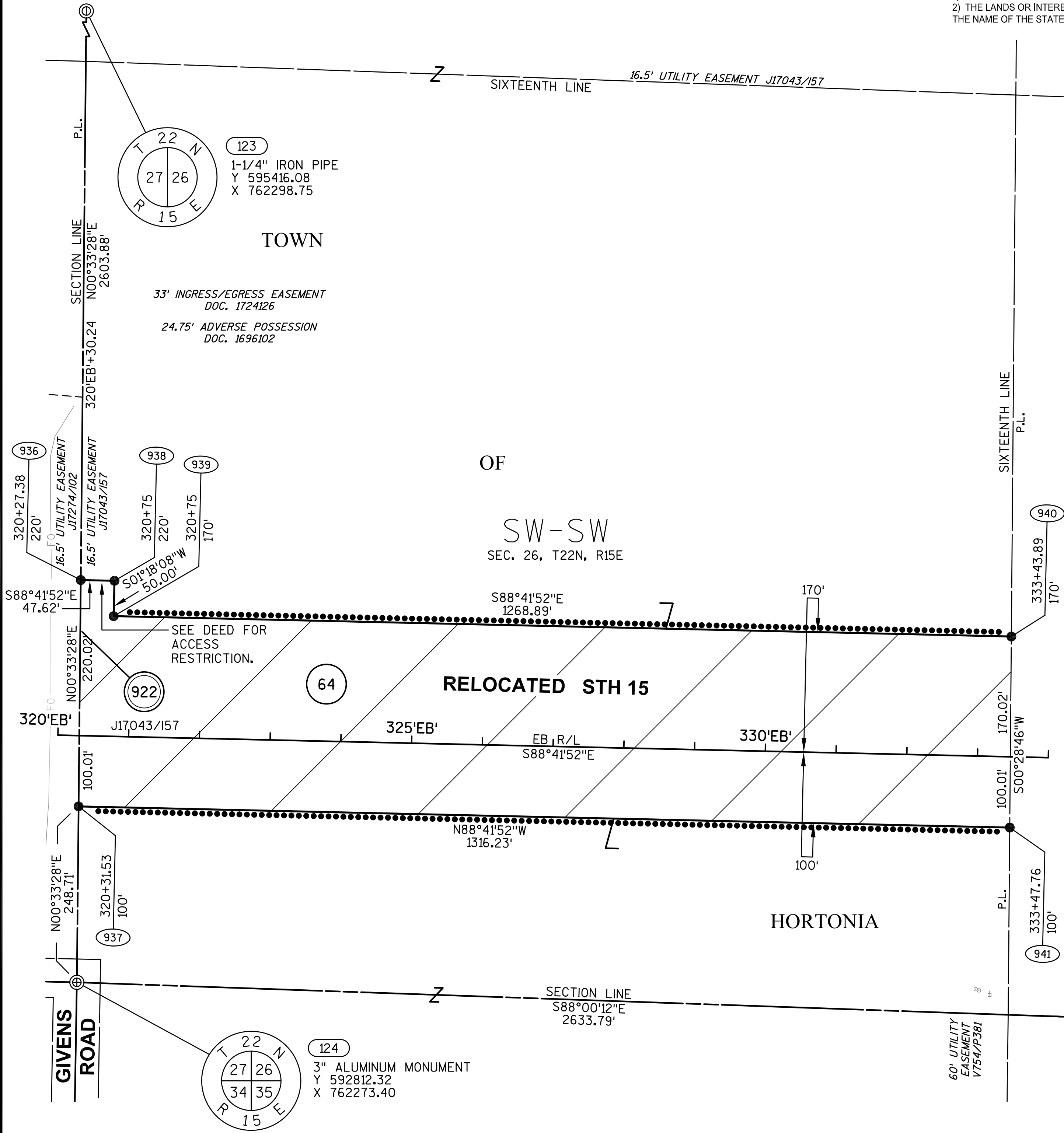
Pages: 1 Fee: \$25.00

County: OUTAGAMIE COUNTY State: WI

SARAH R VAN CAMP, REGISTER OF DEEDS

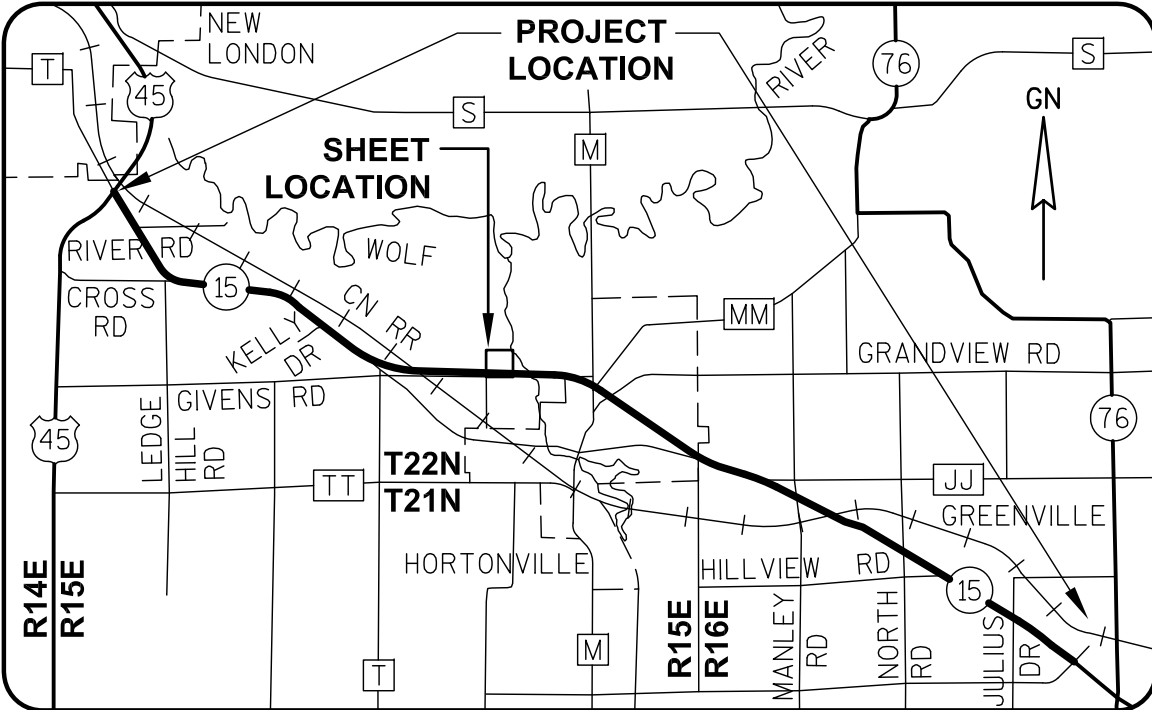

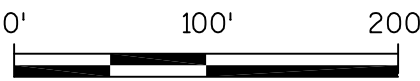
***The above recording information verifies
this document has been electronically
recorded and returned to the submitter***

RESERVED FOR REGISTER OF DEEDS
PROJECT NUMBER 1146-75-22- 4.25
AMENDMENT NO: 1



GN

SCALE, FEET



I, JAY W. PANETTI, REGISTERED LAND SURVEYOR, HEREBY CERTIFY THAT
IN FULL COMPLIANCE WITH THE PROVISIONS OF SECTION 84.095 OF THE
WISCONSIN STATUTES AND UNDER THE DIRECTION OF THE WISCONSIN
DEPARTMENT OF TRANSPORTATION, I HAVE SURVEYED AND MAPPED
TRANSPORTATION PROJECT PLAT 1146-75-22-4.25, AND THAT SUCH PLAT
CORRECTLY REPRESENTS ALL EXTERIOR BOUNDARIES OF THE SURVEYED
LAND.

DATE 11/06/2014 JAY W. PANETTI
RLS S-2747, FOR GREMMER & ASSOCIATES, INC.
THIS PLAT AND RELOCATION ORDER ARE APPROVED FOR THE
WISCONSIN DEPARTMENT OF TRANSPORTATION.
DATE 2/4/2015 CURT VAN EREM
REAL ESTATE SUPERVISOR

REVISED: 11/06/2014

040425_15.DWG

APPRAISAL PLAT DATE:

SCHEDULE OF LANDS & INTERESTS
REQUIRED

PARCEL OWNER (S) NUMBER	INTEREST REQUIRED	R/W ACRES REQUIRED NEW EXISTING TOTAL	TLE ACRES TEMP.
64 JAMES I. SYKES & MARIANN D. SYKES	FEE, ACCESS RIGHTS	8.212 0 8.212	0

OWNER'S NAMES ARE SHOWN FOR REFERENCE PURPOSES ONLY AND ARE SUBJECT
TO CHANGE PRIOR TO THE TRANSFER OF LAND INTERESTS TO THE DEPARTMENT.

UTILITY INTERESTS REQUIRED:

922 AT&T WISCONSIN	RELEASE OF RIGHTS
--------------------	-------------------

TRANSPORTATION PROJECT PLAT NO: 1146-75-22 - 4.25

PART OF THE SW1/4-SW1/4 OF SECTION 26, T22N, R15E, TOWN OF HORTONIA, OUTAGAMIE COUNTY, WISCONSIN

RELOCATION ORDER - STH 15 (LILY OF THE VALLEY DRIVE - USH 45), OUTAGAMIE COUNTY

TO PROPERLY ESTABLISH, LAY OUT, WIDEN, ENLARGE, EXTEND, CONSTRUCT, RECONSTRUCT, IMPROVE, OR MAINTAIN A PORTION OF THE HIGHWAY DESIGNATED ABOVE, THE STATE OF WISCONSIN DEPARTMENT OF TRANSPORTATION DEEMS IT NECESSARY TO RELOCATE OR CHANGE SAID HIGHWAY AND ACQUIRE CERTAIN LANDS AND INTERESTS OR RIGHTS IN LANDS FOR THE ABOVE NAMED PROJECT.

TO EFFECT THIS CHANGE, PURSUANT TO AUTHORITY GRANTED UNDER SUBSECTION 84.02 (3), 84.09 AND 84.30, WISCONSIN STATUTES, THE DEPARTMENT OF TRANSPORTATION HEREBY ORDERS THAT:
1) THAT PORTION OF SAID HIGHWAY AS SHOWN ON THIS PLAT IS LAID OUT AND ESTABLISHED TO THE LINES AND WIDTHS AS SO SHOWN FOR THE ABOVE NAMED PROJECT.
2) THE LANDS OR INTERESTS OR RIGHTS IN LANDS AS SHOWN ON THIS PLAT ARE REQUIRED BY THE DEPARTMENT FOR THE ABOVE PROJECT AND SHALL BE ACQUIRED IN THE NAME OF THE STATE OF WISCONSIN, PURSUANT TO THE PROVISIONS OF SUBSECTION 84.09 (1) OR (2), WISCONSIN STATUTES.

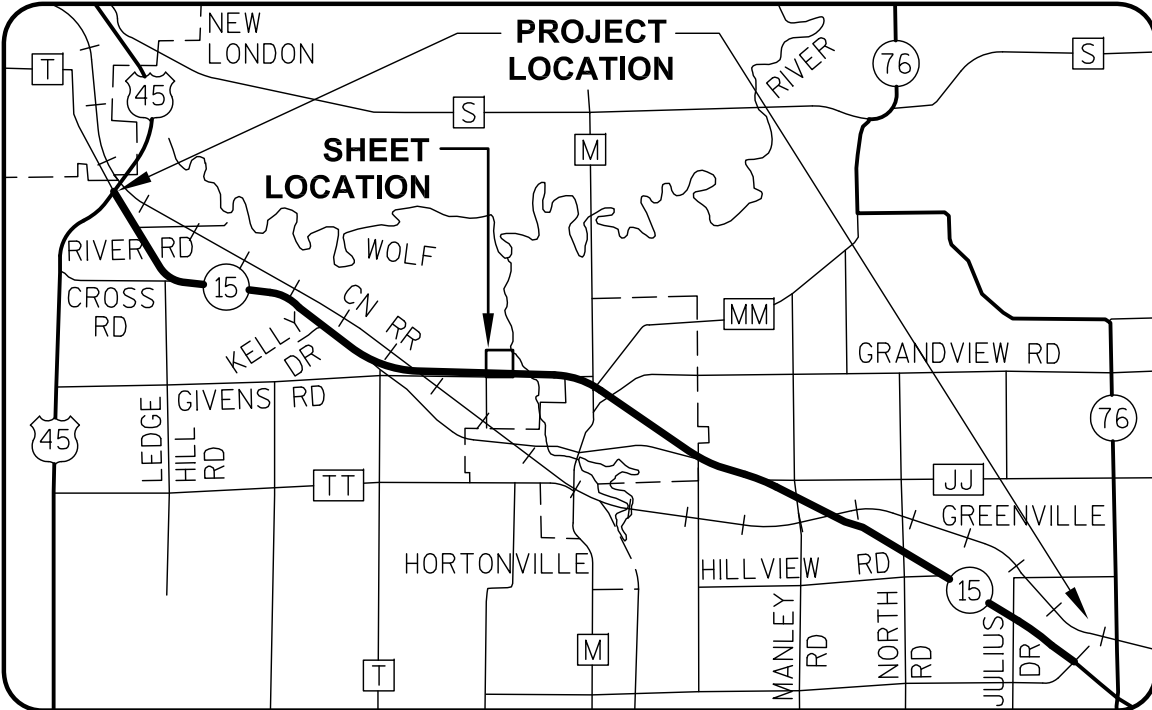

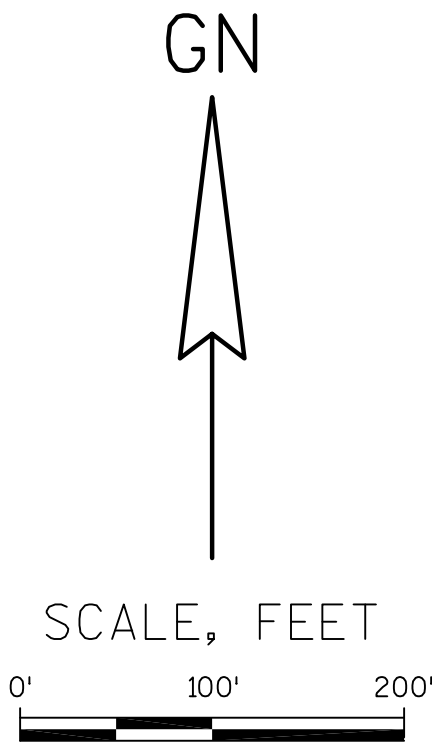
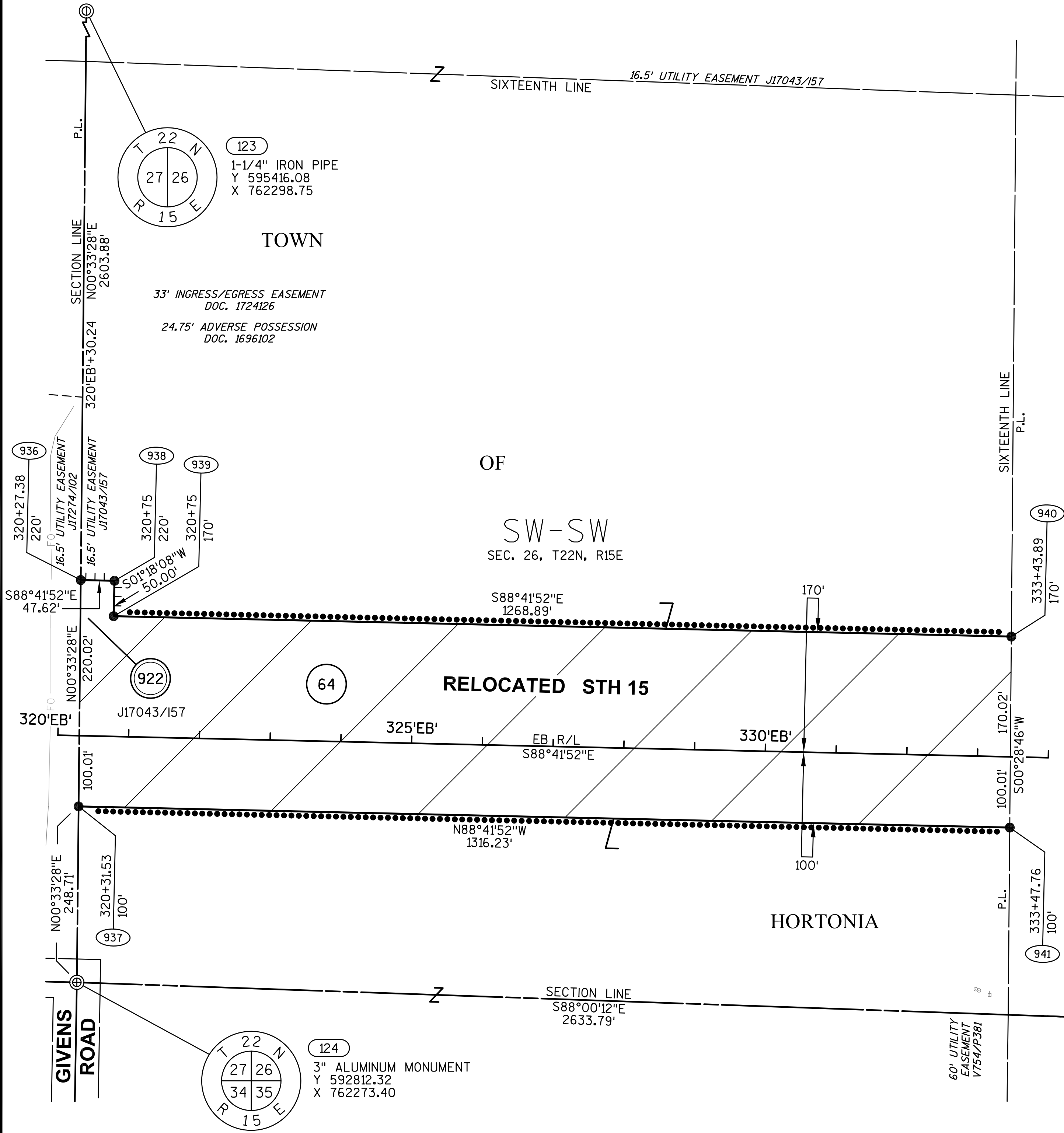
REFER TO THE TITLE SHEET, RECORDED AS SHEET 2 OF 2 OF TRANSPORTATION
PROJECT PLAT NO: 1146-75-22 - 4.01, AS DOCUMENT #2016623 FOR ADDITIONAL INFORMATION.

Document #: 2017854
Date: 06-19-2014 Time: 09:47 AM Pages: 1
Fee: \$25.00 County: OUTAGAMIE State: WI

SARAH R VAN CAMP
REGISTER OF DEEDS

****The above recording information verifies
this document has been electronically
recorded and returned to the submitter****

RESERVED FOR REGISTER OF DEEDS
PROJECT NUMBER 1146-75-22- 4.25
AMENDMENT NO:



I, JAY W. PANETTI, REGISTERED LAND SURVEYOR, HEREBY CERTIFY THAT IN FULL COMPLIANCE WITH THE PROVISIONS OF SECTION 84.095 OF THE WISCONSIN STATUTES AND UNDER THE DIRECTION OF THE WISCONSIN DEPARTMENT OF TRANSPORTATION, I HAVE SURVEYED AND MAPPED TRANSPORTATION PROJECT PLAT 1146-75-22-4.25, AND THAT SUCH PLAT CORRECTLY REPRESENTS ALL EXTERIOR BOUNDARIES OF THE SURVEYED LAND.

DATE 5/21/2014 JAY W. PANETTI
RLS S-2747, FOR GREMER & ASSOCIATES, INC.
THIS PLAT AND RELOCATION ORDER ARE APPROVED FOR THE
WISCONSIN DEPARTMENT OF TRANSPORTATION.
DATE 6/18/2014 CURT VAN EREM
REAL ESTATE SUPERVISOR

040425_15.DWG
REVISED: 05/21/2014

APPRAISAL PLAT DATE:

SCHEDULE OF LANDS & INTERESTS
REQUIRED

PARCEL NUMBER	OWNER(S)	INTEREST REQUIRED	R/W ACRES REQUIRED			TLE ACRES TEMP.
			NEW	EXISTING	TOTAL	
66	DON E. PARKER & MARGARET E. PARKER	FEE, TLE	8.247	0	8.247	0.138

OWNER'S NAMES ARE SHOWN FOR REFERENCE PURPOSES ONLY AND ARE SUBJECT
TO CHANGE PRIOR TO THE TRANSFER OF LAND INTERESTS TO THE DEPARTMENT.

UTILITY INTERESTS REQUIRED:

919	WE ENERGIES - ELECTRIC	RELEASE OF RIGHTS
-----	------------------------	-------------------

TRANSPORTATION PROJECT PLAT NO: 1146-75-22 - 4.26
AMENDMENT NO: 1

AMENDS PARCEL 66 OF TRANSPORTATION PROJECT PLAT 1146-75-22-4.26, RECORDED AS DOCUMENT #2017855.
PART OF THE SE1/4-SW1/4 OF SECTION 26, T22N, R15E, TOWN OF HORTONIA, OUTAGAMIE COUNTY, WISCONSIN

RELOCATION ORDER - STH 15 (LILY OF THE VALLEY DRIVE - USH 45), OUTAGAMIE COUNTY

TO PROPERLY ESTABLISH, LAY OUT, WIDEN, ENLARGE, EXTEND, CONSTRUCT, RECONSTRUCT, IMPROVE, OR MAINTAIN A PORTION OF THE HIGHWAY DESIGNATED ABOVE,
THE STATE OF WISCONSIN DEPARTMENT OF TRANSPORTATION DEEMS IT NECESSARY TO RELOCATE OR CHANGE SAID HIGHWAY AND ACQUIRE CERTAIN LANDS AND
INTERESTS OR RIGHTS IN LANDS FOR THE ABOVE NAMED PROJECT.

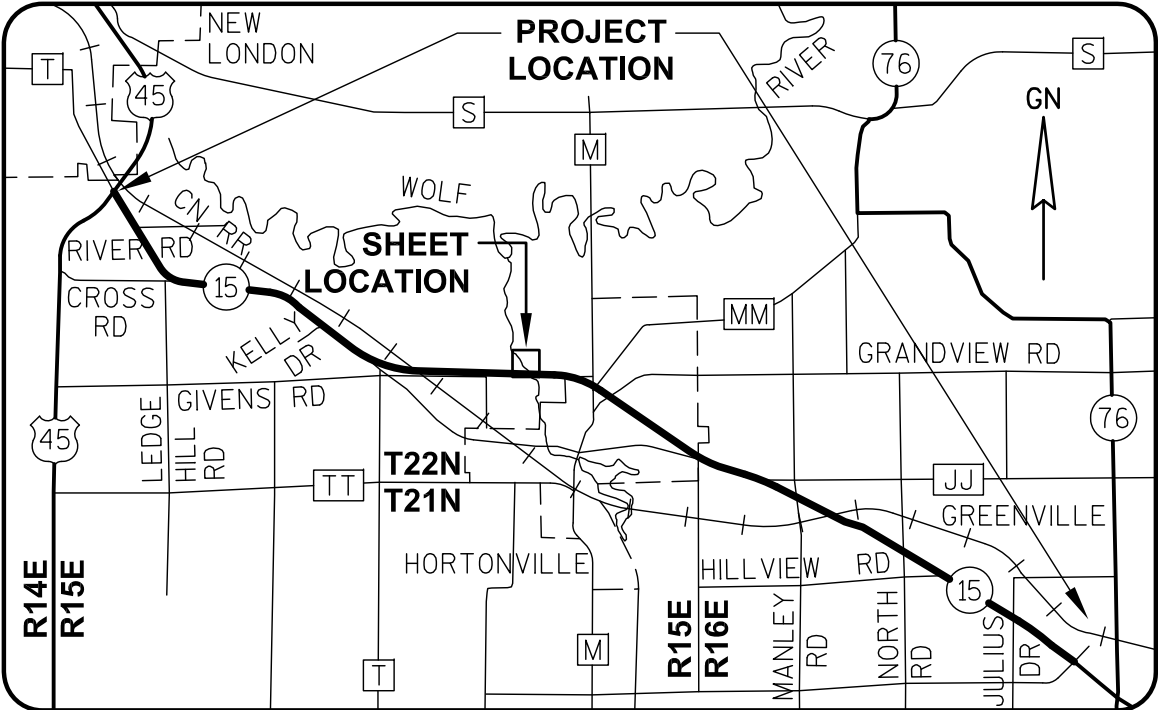

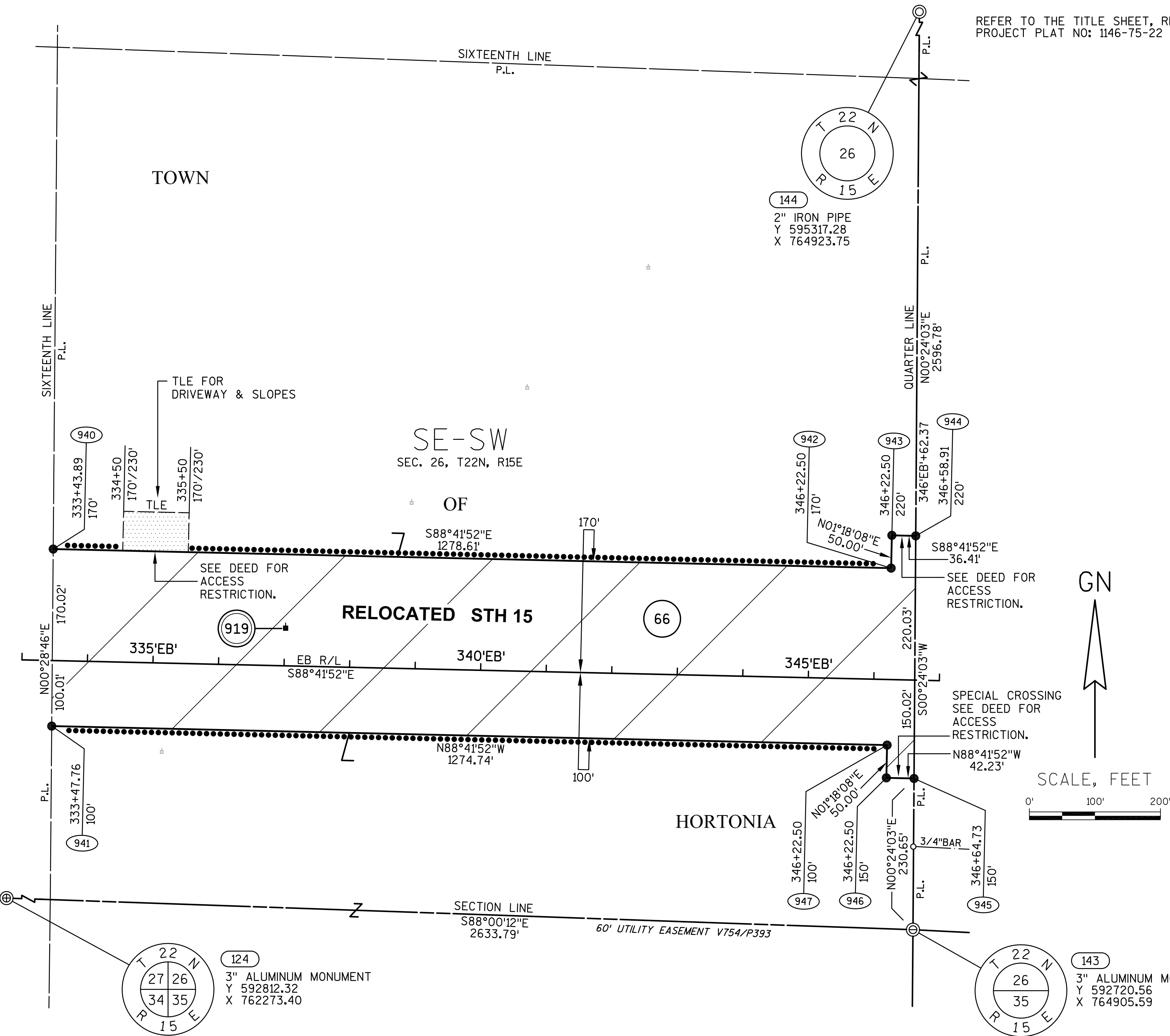
TO EFFECT THIS CHANGE, PURSUANT TO AUTHORITY GRANTED UNDER SUBSECTION 84.02 (3), 84.09 AND 84.30, WISCONSIN STATUTES, THE DEPARTMENT OF
TRANSPORTATION HEREBY ORDERS THAT:

- 1) THAT PORTION OF SAID HIGHWAY AS SHOWN ON THIS PLAT IS LAID OUT AND ESTABLISHED TO THE LINES AND WIDTHS AS SO SHOWN FOR THE ABOVE NAMED PROJECT.
- 2) THE LANDS OR INTERESTS OR RIGHTS IN LANDS AS SHOWN ON THIS PLAT ARE REQUIRED BY THE DEPARTMENT FOR THE ABOVE PROJECT AND SHALL BE ACQUIRED IN
THE NAME OF THE STATE OF WISCONSIN, PURSUANT TO THE PROVISIONS OF SUBSECTION 84.09 (1) OR (2), WISCONSIN STATUTES.

REFER TO THE TITLE SHEET, RECORDED AS SHEET 2 OF 2 OF TRANSPORTATION
PROJECT PLAT NO: 1146-75-22 - 4.01, AS DOCUMENT #2016623 FOR ADDITIONAL INFORMATION.

Document #: **2035792**
Date: **02-09-2015** Time: **12:33 PM**
Pages: **1** Fee: **\$25.00**
County: **OUTAGAMIE COUNTY** State: **WI**
SARAH R VAN CAMP, REGISTER OF DEEDS
***The above recording information verifies
this document has been electronically
recorded and returned to the submitter***

RESERVED FOR REGISTER OF DEEDS
PROJECT NUMBER 1146-75-22- 4.26
AMENDMENT NO: 1



I, JAY W. PANETTI, REGISTERED LAND SURVEYOR, HEREBY CERTIFY THAT
IN FULL COMPLIANCE WITH THE PROVISIONS OF SECTION 84.095 OF THE
WISCONSIN STATUTES AND UNDER THE DIRECTION OF THE WISCONSIN
DEPARTMENT OF TRANSPORTATION, I HAVE SURVEYED AND MAPPED
TRANSPORTATION PROJECT PLAT 1146-75-22-4.26, AND THAT SUCH PLAT
CORRECTLY REPRESENTS ALL EXTERIOR BOUNDARIES OF THE SURVEYED
LAND.

DATE 12/09/2014 JAY W. PANETTI
RLS S-2747, FOR GREMER & ASSOCIATES, INC.
THIS PLAT AND RELOCATION ORDER ARE APPROVED FOR THE
WISCONSIN DEPARTMENT OF TRANSPORTATION.
DATE 2/6/2015 CURT VAN EREM
REAL ESTATE SUPERVISOR

REVISED: 12/09/2014

040426_15.DWG

APPRAISAL PLAT DATE:

SCHEDULE OF LANDS & INTERESTS
REQUIRED

PARCEL OWNER(S) NUMBER	INTEREST REQUIRED	R/W ACRES REQUIRED NEW EXISTING TOTAL	TLE ACRES TEMP.
66	DON E. PARKER & MARGARET E. PARKER	FEE, ACCESS RIGHTS, TLE	8.247 0 8.247 0.138

UTILITY INTERESTS REQUIRED:

919	WE ENERGIES - ELECTRIC	RELEASE OF RIGHTS
-----	------------------------	-------------------

OWNER'S NAMES ARE SHOWN FOR REFERENCE PURPOSES ONLY AND ARE SUBJECT
TO CHANGE PRIOR TO THE TRANSFER OF LAND INTERESTS TO THE DEPARTMENT.

TRANSPORTATION PROJECT PLAT NO: 1146-75-22 - 4.26

PART OF THE SE1/4-SW1/4 OF SECTION 26, T22N, R15E, TOWN OF HORTONIA, OUTAGAMIE COUNTY, WISCONSIN

RELOCATION ORDER - STH 15 (LILY OF THE VALLEY DRIVE - USH 45), OUTAGAMIE COUNTY

TO PROPERLY ESTABLISH, LAY OUT, WIDEN, ENLARGE, EXTEND, CONSTRUCT, RECONSTRUCT, IMPROVE, OR MAINTAIN A PORTION OF THE HIGHWAY DESIGNATED ABOVE,
THE STATE OF WISCONSIN DEPARTMENT OF TRANSPORTATION DEEMS IT NECESSARY TO RELOCATE OR CHANGE SAID HIGHWAY AND ACQUIRE CERTAIN LANDS AND
INTERESTS OR RIGHTS IN LANDS FOR THE ABOVE NAMED PROJECT.

TO EFFECT THIS CHANGE, PURSUANT TO AUTHORITY GRANTED UNDER SUBSECTION 84.02 (3), 84.09 AND 84.30, WISCONSIN STATUTES, THE DEPARTMENT OF
TRANSPORTATION HEREBY ORDERS THAT:
1) THAT PORTION OF SAID HIGHWAY AS SHOWN ON THIS PLAT IS LAID OUT AND ESTABLISHED TO THE LINES AND WIDTHS AS SO SHOWN FOR THE ABOVE NAMED PROJECT.
2) THE LANDS OR INTERESTS OR RIGHTS IN LANDS AS SHOWN ON THIS PLAT ARE REQUIRED BY THE DEPARTMENT FOR THE ABOVE PROJECT AND SHALL BE ACQUIRED IN
THE NAME OF THE STATE OF WISCONSIN, PURSUANT TO THE PROVISIONS OF SUBSECTION 84.09 (1) OR (2), WISCONSIN STATUTES.

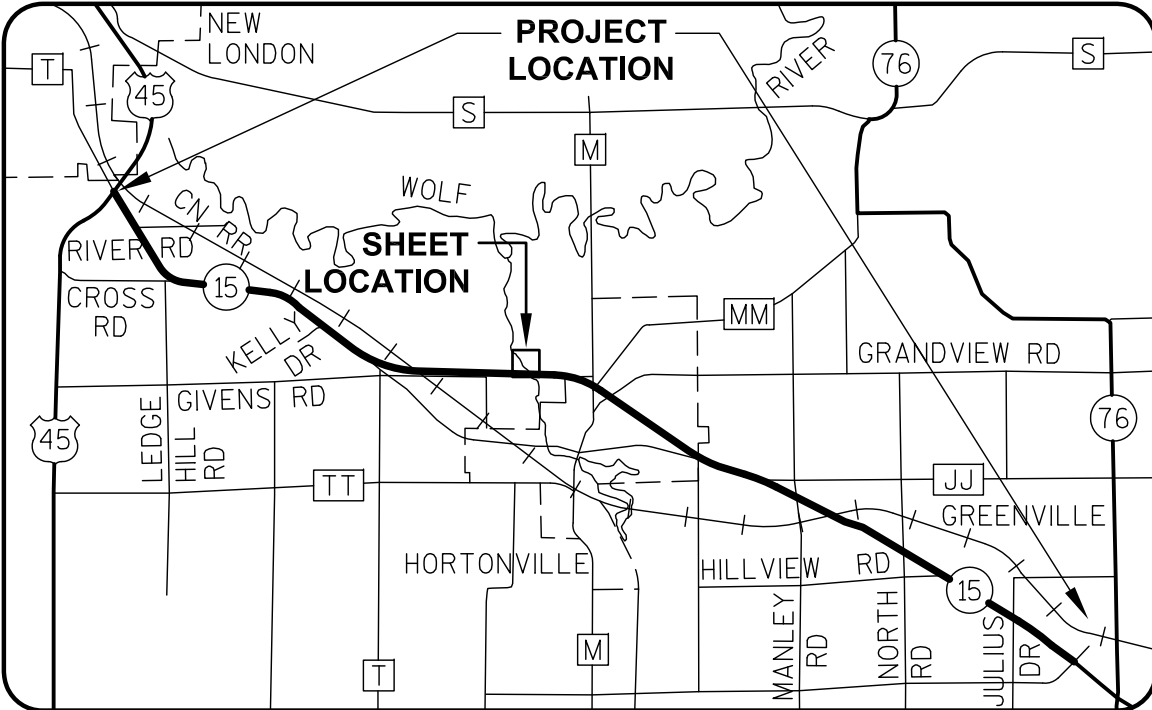
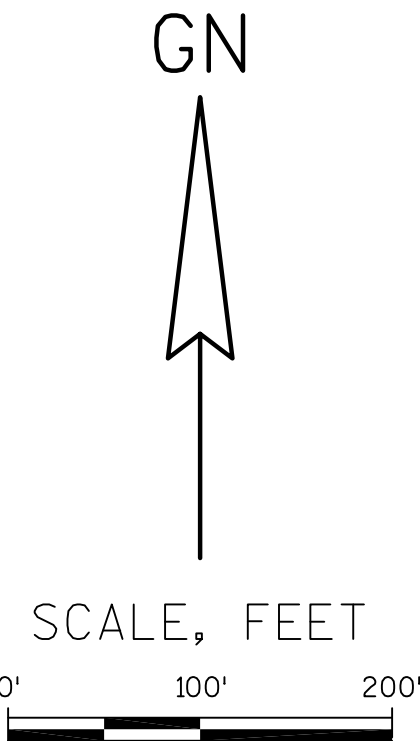

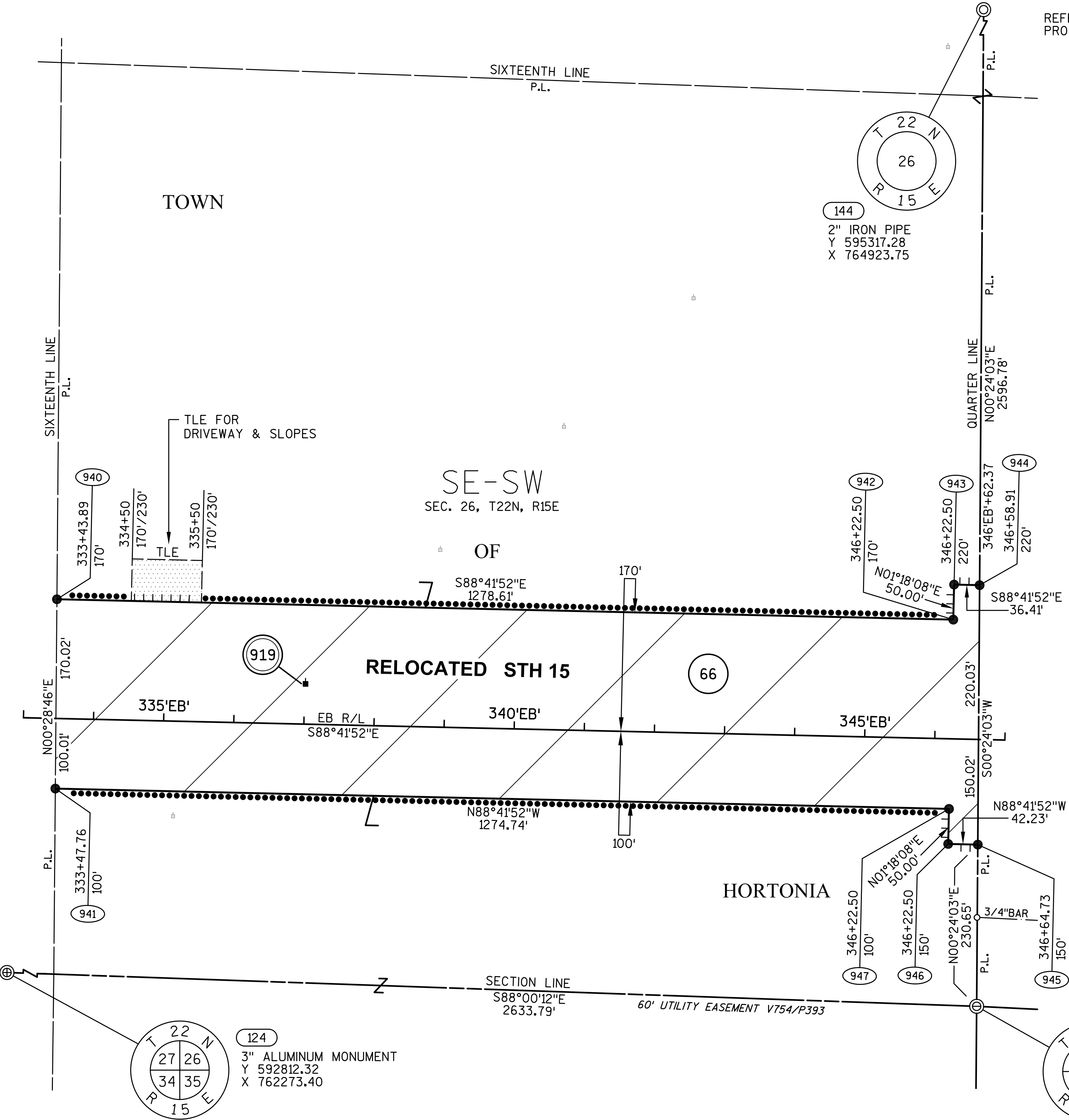
REFER TO THE TITLE SHEET, RECORDED AS SHEET 2 OF 2 OF TRANSPORTATION
PROJECT PLAT NO: 1146-75-22 - 4.01, AS DOCUMENT #2016623 FOR ADDITIONAL INFORMATION.

Document #: 2017855
Date: 06-19-2014 Time: 09:48 AM Pages: 1
Fee: \$25.00 County: OUTAGAMIE State: WI

SARAH R VAN CAMP
REGISTER OF DEEDS

***The above recording information verifies
this document has been electronically
recorded and returned to the submitter***

RESERVED FOR REGISTER OF DEEDS
PROJECT NUMBER 1146-75-22- 4.26
AMENDMENT NO:



I, JAY W. PANETTI, REGISTERED LAND SURVEYOR, HEREBY CERTIFY THAT
IN FULL COMPLIANCE WITH THE PROVISIONS OF SECTION 84.095 OF THE
WISCONSIN STATUTES AND UNDER THE DIRECTION OF THE WISCONSIN
DEPARTMENT OF TRANSPORTATION, I HAVE SURVEYED AND MAPPED
TRANSPORTATION PROJECT PLAT 1146-75-22-4.26, AND THAT SUCH PLAT
CORRECTLY REPRESENTS ALL EXTERIOR BOUNDARIES OF THE SURVEYED
LAND.

DATE 5/21/2014 JAY W. PANETTI
RLS S-2747, FOR GREMMER & ASSOCIATES, INC.
THIS PLAT AND RELOCATION ORDER ARE APPROVED FOR THE
WISCONSIN DEPARTMENT OF TRANSPORTATION.
DATE 6/18/2014 CURT VAN EREM
REAL ESTATE SUPERVISOR

REVISED: 05/21/2014
040426_15.DWG

APPRAISAL PLAT DATE:

SCHEDULE OF LANDS & INTERESTS
REQUIRED

PARCEL NUMBER	OWNER (S)	INTEREST REQUIRED	R/W ACRES REQUIRED			ACRES TEMP.
			NEW	EXISTING	TOTAL	
67	MICHAEL S. SCHERNICK	FEE	4.345	0	4.345	0
68	GRAND VIEW GOLF CLUB, INC.	FEE	3.905	0	3.905	0

OWNER'S NAMES ARE SHOWN FOR REFERENCE PURPOSES ONLY AND ARE SUBJECT
TO CHANGE PRIOR TO THE TRANSFER OF LAND INTERESTS TO THE DEPARTMENT.

TRANSPORTATION PROJECT PLAT NO: 1146-75-22 - 4.27
AMENDMENT NO: 1

AMENDS PARCEL 67 AND PARCEL 68 OF TRANSPORTATION PROJECT PLAT 1146-75-22-4.27, RECORDED AS
DOCUMENT #2017856.
PART OF THE SW1/4-SE1/4 OF SECTION 26, T22N, R15E, TOWN OF HORTONIA, OUTAGAMIE COUNTY, WISCONSIN

RELOCATION ORDER - STH 15 (LILY OF THE VALLEY DRIVE - USH 45), OUTAGAMIE COUNTY

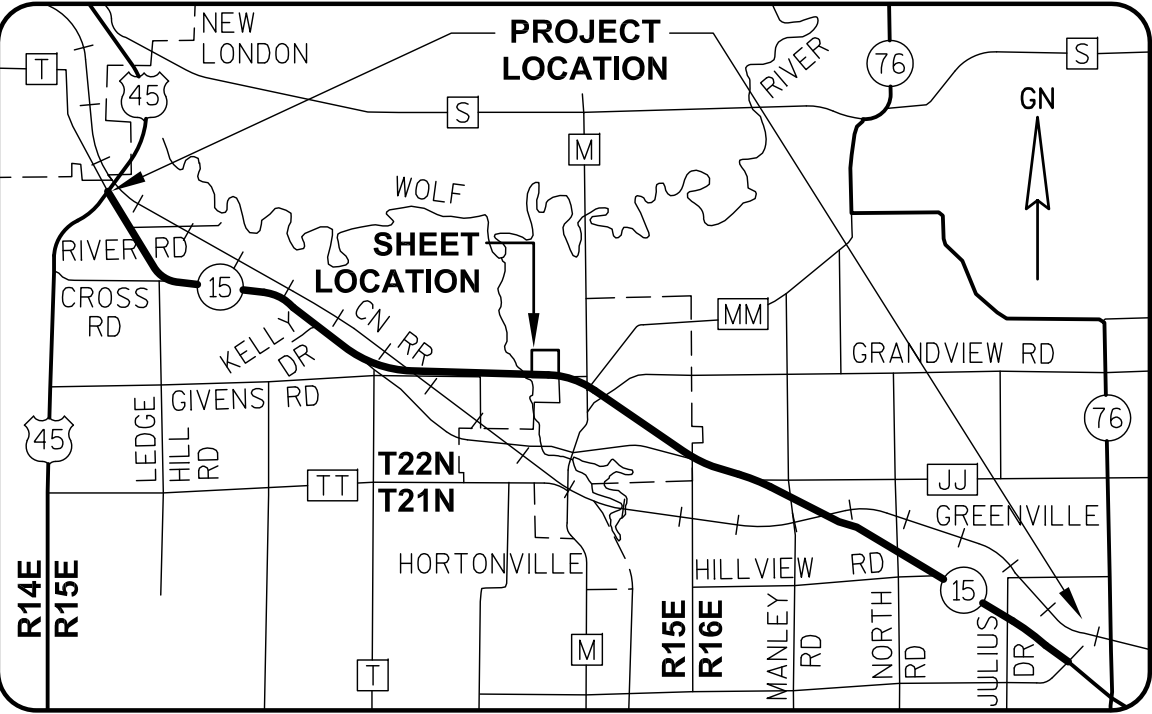

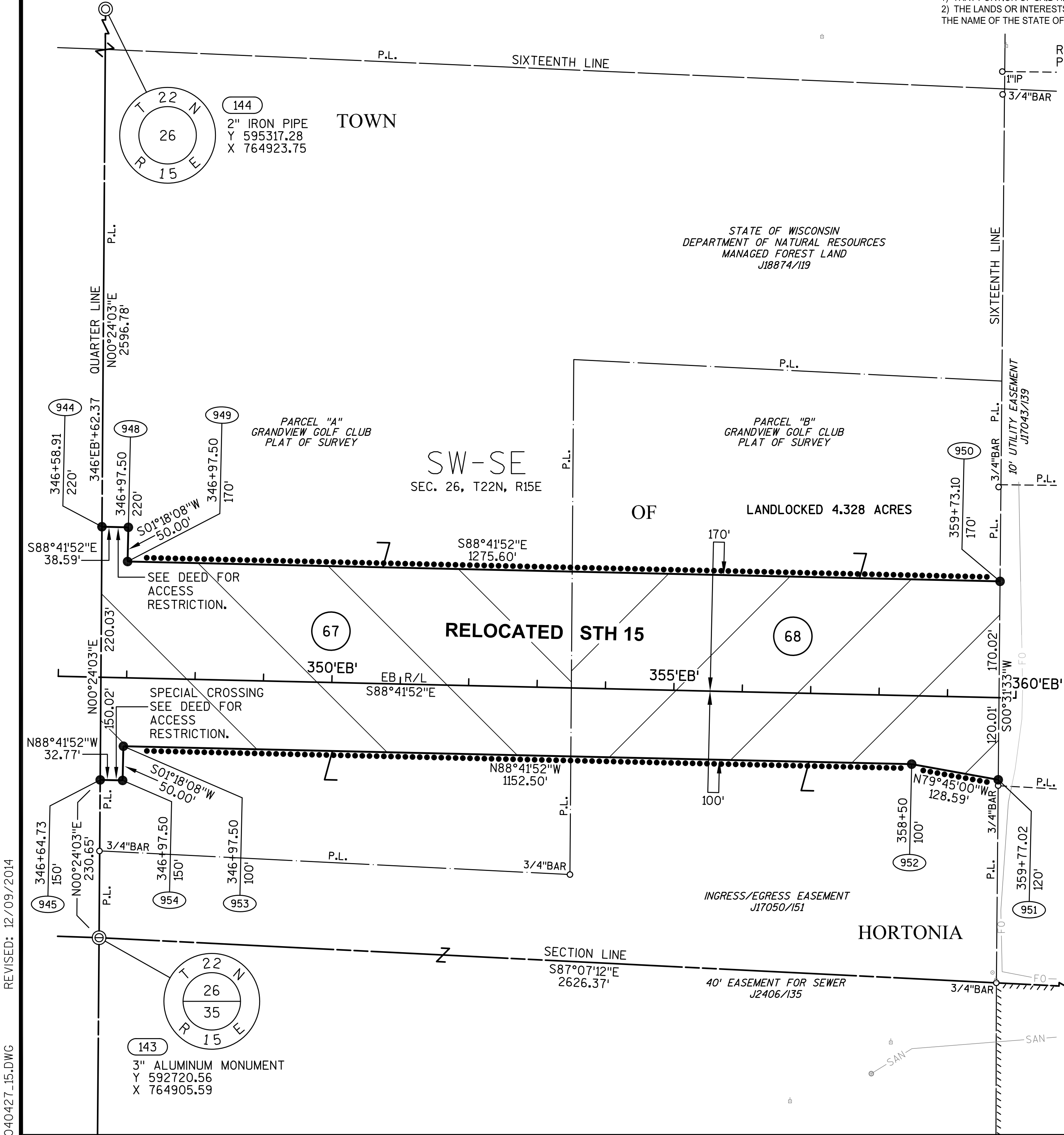
TO PROPERLY ESTABLISH, LAY OUT, WIDEN, ENLARGE, EXTEND, CONSTRUCT, RECONSTRUCT, IMPROVE, OR MAINTAIN A PORTION OF THE HIGHWAY DESIGNATED ABOVE,
THE STATE OF WISCONSIN DEPARTMENT OF TRANSPORTATION DEEMS IT NECESSARY TO RELOCATE OR CHANGE SAID HIGHWAY AND ACQUIRE CERTAIN LANDS AND
INTERESTS OR RIGHTS IN LANDS FOR THE ABOVE NAMED PROJECT.

TO EFFECT THIS CHANGE, PURSUANT TO AUTHORITY GRANTED UNDER SUBSECTION 84.02 (3), 84.09 AND 84.30, WISCONSIN STATUTES, THE DEPARTMENT OF
TRANSPORTATION HEREBY ORDERS THAT:
1) THAT PORTION OF SAID HIGHWAY AS SHOWN ON THIS PLAT IS LAID OUT AND ESTABLISHED TO THE LINES AND WIDTHS AS SO SHOWN FOR THE ABOVE NAMED PROJECT.
2) THE LANDS OR INTERESTS OR RIGHTS IN LANDS AS SHOWN ON THIS PLAT ARE REQUIRED BY THE DEPARTMENT FOR THE ABOVE PROJECT AND SHALL BE ACQUIRED IN
THE NAME OF THE STATE OF WISCONSIN, PURSUANT TO THE PROVISIONS OF SUBSECTION 84.09 (1) OR (2), WISCONSIN STATUTES.

REFER TO THE TITLE SHEET, RECORDED AS SHEET 2 OF 2 OF TRANSPORTATION
PROJECT PLAT NO: 1146-75-22 - 4.01, AS DOCUMENT #2016623 FOR ADDITIONAL INFORMATION.

Document #: **2035793**
Date: **02-09-2015** Time: **12:34 PM**
Pages: **1** Fee: **\$25.00**
County: **OUTAGAMIE COUNTY** State: **WI**
SARAH R VAN CAMP, REGISTER OF DEEDS
***The above recording information verifies
this document has been electronically
recorded and returned to the submitter***

RESERVED FOR REGISTER OF DEEDS
PROJECT NUMBER 1146-75-22- 4.27
AMENDMENT NO: 1



I, JAY W. PANETTI, REGISTERED LAND SURVEYOR, HEREBY CERTIFY THAT
IN FULL COMPLIANCE WITH THE PROVISIONS OF SECTION 84.095 OF THE
WISCONSIN STATUTES AND UNDER THE DIRECTION OF THE WISCONSIN
DEPARTMENT OF TRANSPORTATION, I HAVE SURVEYED AND MAPPED
TRANSPORTATION PROJECT PLAT 1146-75-22-4.27, AND THAT SUCH PLAT
CORRECTLY REPRESENTS ALL EXTERIOR BOUNDARIES OF THE SURVEYED
LAND.

DATE 12/09/2014 JAY W. PANETTI [Signature]
RLS S-2747, FOR GREMMER & ASSOCIATES, INC.
THIS PLAT AND RELOCATION ORDER ARE APPROVED FOR THE
WISCONSIN DEPARTMENT OF TRANSPORTATION.
DATE 2/6/2015 [Signature]
CURT VAN EREM
REAL ESTATE SUPERVISOR

REVISED: 12/09/2014

040427_15.DWG

APPRAISAL PLAT DATE:

SCHEDULE OF LANDS & INTERESTS
REQUIRED

PARCEL OWNER (S) NUMBER	INTEREST REQUIRED	R/W ACRES REQUIRED NEW EXISTING TOTAL	TLE ACRES TEMP.
67 MICHAEL S. SCHERNICK	FEE, ACCESS RIGHTS	4.345 0 4.345	0
68 GRAND VIEW GOLF CLUB, INC.	FEE, ACCESS RIGHTS	3.905 0 3.905	0

OWNER'S NAMES ARE SHOWN FOR REFERENCE PURPOSES ONLY AND ARE SUBJECT
TO CHANGE PRIOR TO THE TRANSFER OF LAND INTERESTS TO THE DEPARTMENT.

TRANSPORTATION PROJECT PLAT NO: 1146-75-22 - 4.27

PART OF THE SW1/4-SE1/4 OF SECTION 26, T22N, R15E, TOWN OF HORTONIA, OUTAGAMIE COUNTY, WISCONSIN

RELOCATION ORDER - STH 15 (LILY OF THE VALLEY DRIVE - USH 45), OUTAGAMIE COUNTY

TO PROPERLY ESTABLISH, LAY OUT, WIDEN, ENLARGE, EXTEND, CONSTRUCT, RECONSTRUCT, IMPROVE, OR MAINTAIN A PORTION OF THE HIGHWAY DESIGNATED ABOVE,
THE STATE OF WISCONSIN DEPARTMENT OF TRANSPORTATION DEEMS IT NECESSARY TO RELOCATE OR CHANGE SAID HIGHWAY AND ACQUIRE CERTAIN LANDS AND
INTERESTS OR RIGHTS IN LANDS FOR THE ABOVE NAMED PROJECT.

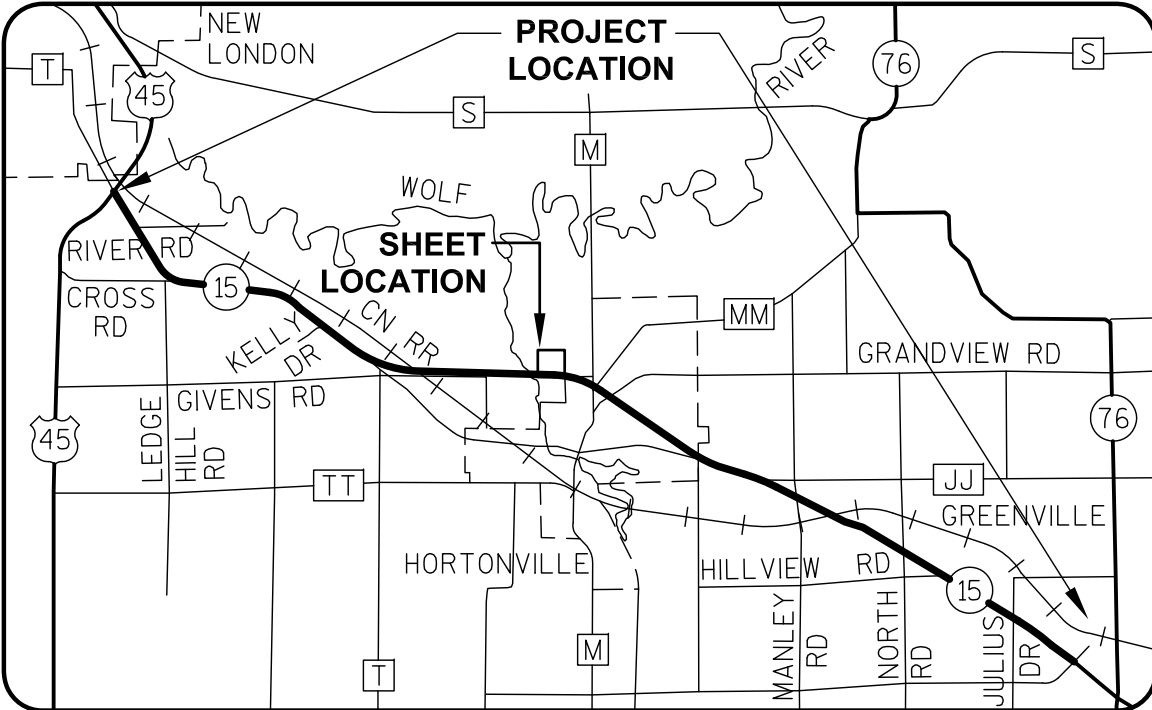

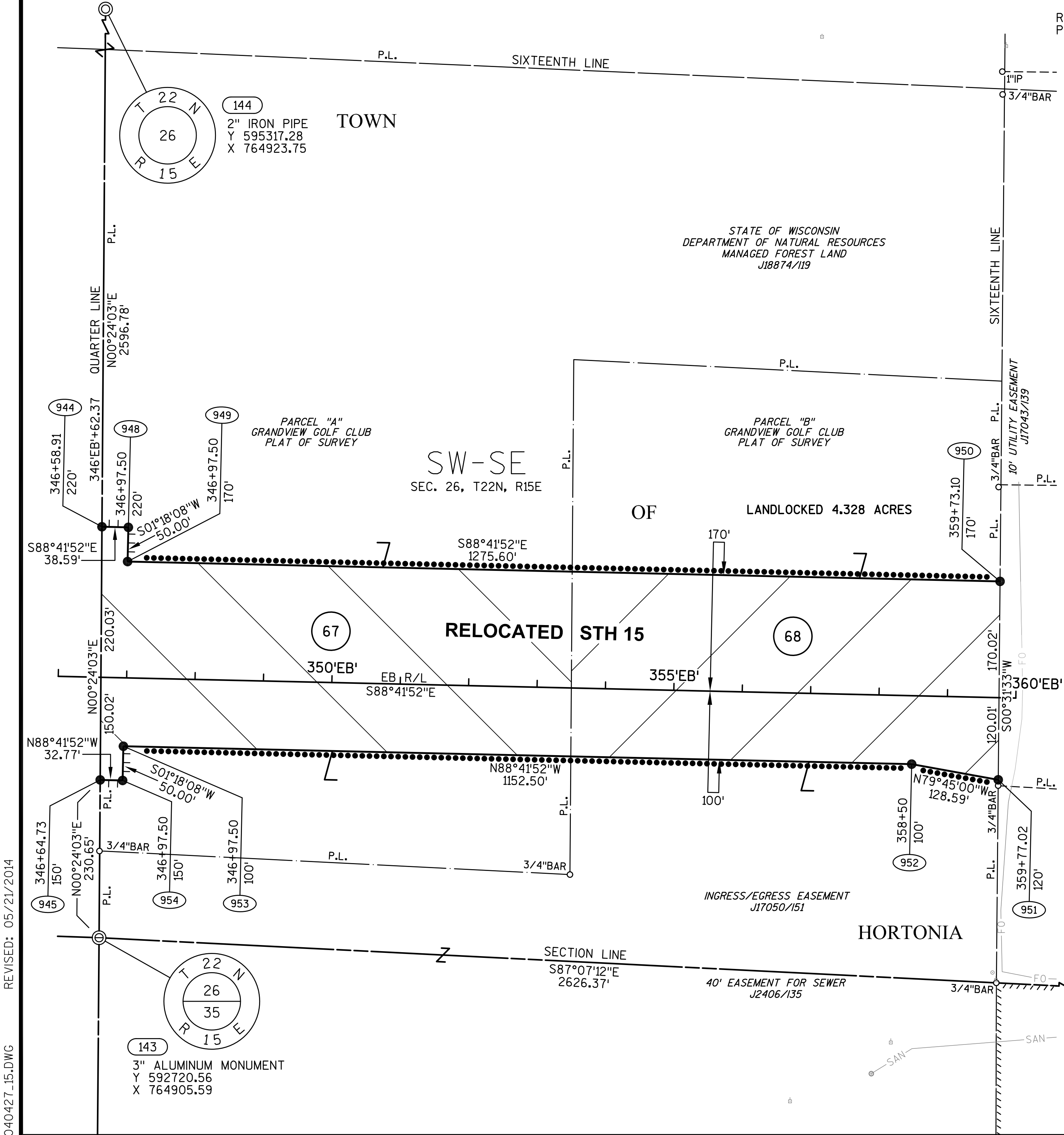
TO EFFECT THIS CHANGE, PURSUANT TO AUTHORITY GRANTED UNDER SUBSECTION 84.02 (3), 84.09 AND 84.30, WISCONSIN STATUTES, THE DEPARTMENT OF
TRANSPORTATION HEREBY ORDERS THAT:
1) THAT PORTION OF SAID HIGHWAY AS SHOWN ON THIS PLAT IS LAID OUT AND ESTABLISHED TO THE LINES AND WIDTHS AS SO SHOWN FOR THE ABOVE NAMED PROJECT.
2) THE LANDS OR INTERESTS OR RIGHTS IN LANDS AS SHOWN ON THIS PLAT ARE REQUIRED BY THE DEPARTMENT FOR THE ABOVE PROJECT AND SHALL BE ACQUIRED IN
THE NAME OF THE STATE OF WISCONSIN, PURSUANT TO THE PROVISIONS OF SUBSECTION 84.09 (1) OR (2), WISCONSIN STATUTES.

REFER TO THE TITLE SHEET, RECORDED AS SHEET 2 OF 2 OF TRANSPORTATION
PROJECT PLAT NO: 1146-75-22 - 4.01, AS DOCUMENT #2016623 FOR ADDITIONAL INFORMATION.

Document #: 2017856
Date: 06-19-2014 Time: 09:48 AM Pages: 1
Fee: \$25.00 County: OUTAGAMIE State: WI

SARAH R VAN CAMP
REGISTER OF DEEDS
***The above recording information verifies
this document has been electronically
recorded and returned to the submitter***

RESERVED FOR REGISTER OF DEEDS
PROJECT NUMBER 1146-75-22- 4.27
AMENDMENT NO:



I, JAY W. PANETTI, REGISTERED LAND SURVEYOR, HEREBY CERTIFY THAT
IN FULL COMPLIANCE WITH THE PROVISIONS OF SECTION 84.095 OF THE
WISCONSIN STATUTES AND UNDER THE DIRECTION OF THE WISCONSIN
DEPARTMENT OF TRANSPORTATION, I HAVE SURVEYED AND MAPPED
TRANSPORTATION PROJECT PLAT 1146-75-22-4.27, AND THAT SUCH PLAT
CORRECTLY REPRESENTS ALL EXTERIOR BOUNDARIES OF THE SURVEYED
LAND.

DATE 5/21/2014 JAY W. PANETTI
RLS S-2747, FOR GREMER & ASSOCIATES, INC.
THIS PLAT AND RELOCATION ORDER ARE APPROVED FOR THE
WISCONSIN DEPARTMENT OF TRANSPORTATION.
DATE 6/18/2014 CURT VAN EREM
REAL ESTATE SUPERVISOR

REVISED: 05/21/2014

040427_15.DWG

APPRAISAL PLAT DATE:

SCHEDULE OF LANDS & INTERESTS
REQUIRED

PARCEL OWNER (S) NUMBER	INTEREST REQUIRED	R/W ACRES REQUIRED			TLE ACRES TEMP.
		NEW	EXISTING	TOTAL	
69	DARLENE R. GRANT & BRUCE GRANT	FEE	3.005	0	3.005
					0

UTILITY INTERESTS REQUIRED:

919	WE ENERGIES - ELECTRIC	RELEASE OF RIGHTS
922	AT&T WISCONSIN	RELEASE OF RIGHTS

OWNER'S NAMES ARE SHOWN FOR REFERENCE PURPOSES ONLY AND ARE SUBJECT
TO CHANGE PRIOR TO THE TRANSFER OF LAND INTERESTS TO THE DEPARTMENT.

TRANSPORTATION PROJECT PLAT NO: 1146-75-22 - 4.28
AMENDMENT NO: 1

AMENDS PARCEL 69 OF TRANSPORTATION PROJECT PLAT 1146-75-22-4.28, RECORDED AS DOCUMENT #2017857.
PART OF LOT 1 OF CSM 4252 BEING PART OF THE SE1/4-SE1/4 OF SECTION 26, T22N, R15E, ALL IN THE TOWN OF
HORTONIA, OUTAGAMIE COUNTY, WISCONSIN

RELOCATION ORDER - STH 15 (LILY OF THE VALLEY DRIVE - USH 45), OUTAGAMIE COUNTY

TO PROPERLY ESTABLISH, LAY OUT, WIDEN, ENLARGE, EXTEND, CONSTRUCT, RECONSTRUCT, IMPROVE, OR MAINTAIN A PORTION OF THE HIGHWAY DESIGNATED ABOVE,
THE STATE OF WISCONSIN DEPARTMENT OF TRANSPORTATION DEEMS IT NECESSARY TO RELOCATE OR CHANGE SAID HIGHWAY AND ACQUIRE CERTAIN LANDS AND
INTERESTS OR RIGHTS IN LANDS FOR THE ABOVE NAMED PROJECT.

TO EFFECT THIS CHANGE, PURSUANT TO AUTHORITY GRANTED UNDER SUBSECTION 84.02 (3), 84.09 AND 84.30, WISCONSIN STATUTES, THE DEPARTMENT OF
TRANSPORTATION HEREBY ORDERS THAT:

- 1) THAT PORTION OF SAID HIGHWAY AS SHOWN ON THIS PLAT IS LAID OUT AND ESTABLISHED TO THE LINES AND WIDTHS AS SO SHOWN FOR THE ABOVE NAMED PROJECT.
- 2) THE LANDS OR INTERESTS OR RIGHTS IN LANDS AS SHOWN ON THIS PLAT ARE REQUIRED BY THE DEPARTMENT FOR THE ABOVE PROJECT AND SHALL BE ACQUIRED IN
THE NAME OF THE STATE OF WISCONSIN, PURSUANT TO THE PROVISIONS OF SUBSECTION 84.09 (1) OR (2), WISCONSIN STATUTES.

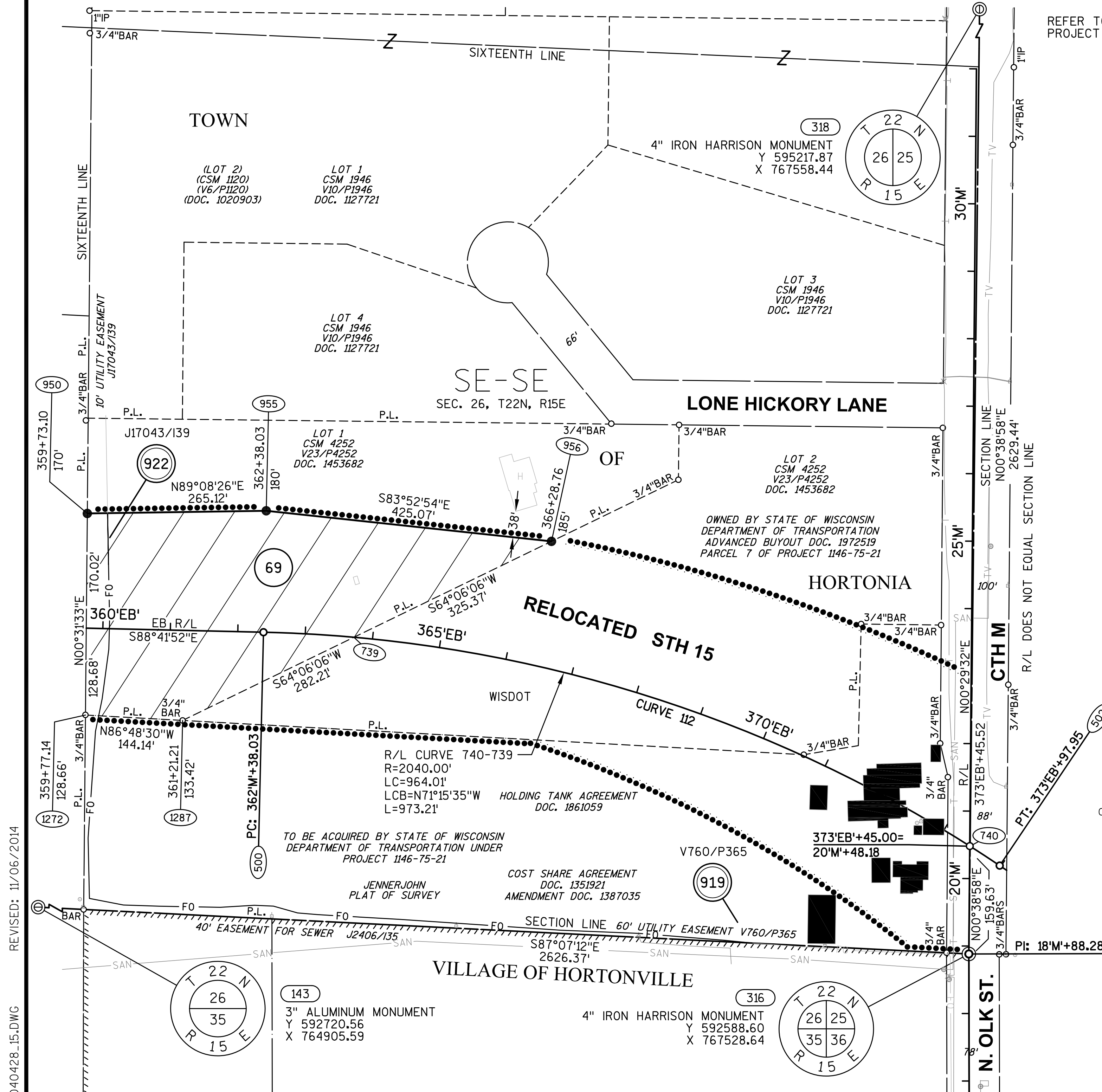
REFER TO THE TITLE SHEET, RECORDED AS SHEET 2 OF 2 OF TRANSPORTATION
PROJECT PLAT NO: 1146-75-22 - 4.01, AS DOCUMENT #2016623 FOR ADDITIONAL INFORMATION.

BASIS OF EXISTING HIGHWAY R/W

ROUTE	BASIS	YEAR
CTH M	OUTAGAMIE COUNTY MONUMENTATION PLAT	2009


Document #: **2035593**
Date: **02-06-2015** Time: **09:16 AM**
Pages: **1** Fee: **\$25.00**
County: **OUTAGAMIE COUNTY** State: **WI**
SARAH R VAN CAMP , REGISTER OF DEEDS
***The above recording information verifies
this document has been electronically
recorded and returned to the submitter***

RESERVED FOR REGISTER OF DEEDS
PROJECT NUMBER 1146-75-22- 4.28
AMENDMENT NO: 1

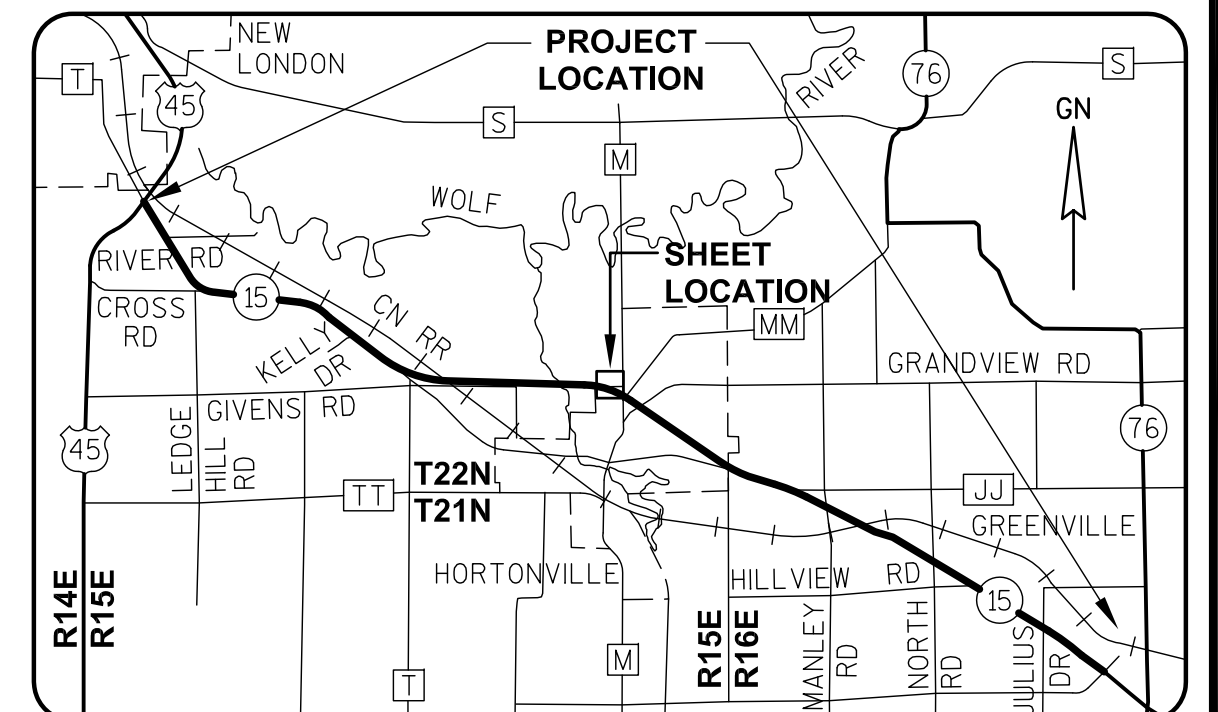


GN

SCALE, FEET
0' 100' 200'



RL CURVE DATA
CURVE 112 STH 15 EB
PI 368'EB'+34.136
N 593051.857
E 767079.455
DELTA 32°34'40"
D 02°48'31"
T 596.108'
L 1159.921'
R 2040.000'
LC 1144.360'
LCB N72°24'32"W



GREMMER & ASSOCIATES, INC.
CONSULTING ENGINEERS
Stevens Point • Fond du Lac
I, JAY W. PANETTI, REGISTERED LAND SURVEYOR, HEREBY CERTIFY THAT
IN FULL COMPLIANCE WITH THE PROVISIONS OF SECTION 84.095 OF THE
WISCONSIN STATUTES AND UNDER THE DIRECTION OF THE WISCONSIN
DEPARTMENT OF TRANSPORTATION, I HAVE SURVEYED AND MAPPED
TRANSPORTATION PROJECT PLAT 1146-75-22-4.28, AND THAT SUCH PLAT
CORRECTLY REPRESENTS ALL EXTERIOR BOUNDARIES OF THE SURVEYED
LAND.
DATE 11/06/2014 JAY W. PANETTI
RLS S-2747, FOR GREMMER & ASSOCIATES, INC.
THIS PLAT AND RELOCATION ORDER ARE APPROVED FOR THE
WISCONSIN DEPARTMENT OF TRANSPORTATION.
DATE 2/4/2015 CURT VAN EREM
REAL ESTATE SUPERVISOR

REVISED: 11/06/2014

040428_15.DWG

APPRAISAL PLAT DATE:

PARCEL OWNER(S) NUMBER		INTEREST REQUIRED	R/W	ACRES EXISTING	REQUIRED TOTAL	ACRES TEMP.
69	DARLENE R. GRANT & BRUCE GRANT	FEE, ACCESS RIGHTS	3.005	0	3.005	0

INTEREST REQUIRED	R/W NEW	ACRES EXISTING	REQUIRED TOTAL	TLE ACRES TEMP.
FEE, ACCESS RIGHTS	3.005	0	3.005	0

919	WE ENERGIES - ELECTRIC	RELEASE OF RIGHTS
922	AT&T WISCONSIN	RELEASE OF RIGHTS

PART OF LOT 1 OF CSM 4252 BEING PART OF THE SE1/4-SE1/4 OF SECTION 26, T22N, R15E, ALL IN THE TOWN OF HORTONIA, OUTAGAMIE COUNTY, WISCONSIN

TO PROPERLY ESTABLISH, LAY OUT, WIDEN, ENLARGE, EXTEND, CONSTRUCT, RECONSTRUCT, IMPROVE, OR MAINTAIN A PORTION OF THE HIGHWAY DESIGNATED ABOVE, THE STATE OF WISCONSIN DEPARTMENT OF TRANSPORTATION DEEMS IT NECESSARY TO RELOCATE OR CHANGE SAID HIGHWAY AND ACQUIRE CERTAIN LANDS AND INTERESTS OR RIGHTS IN LANDS FOR THE ABOVE NAMED PROJECT.

TO EFFECT THIS CHANGE, PURSUANT TO AUTHORITY GRANTED UNDER SUBSECTION 84.02 (3), 84.09 AND 84.30, WISCONSIN STATUTES, THE DEPARTMENT OF TRANSPORTATION HEREBY ORDERS THAT:

- 1) THAT PORTION OF SAID HIGHWAY AS SHOWN ON THIS PLAT IS LAID OUT AND ESTABLISHED TO THE LINES AND WIDTHS AS SO SHOWN FOR THE ABOVE NAMED PROJECT.
- 2) THE LANDS OR INTERESTS OR RIGHTS IN LANDS AS SHOWN ON THIS PLAT ARE REQUIRED BY THE DEPARTMENT FOR THE ABOVE PROJECT AND SHALL BE ACQUIRED IN THE NAME OF THE STATE OF WISCONSIN, PURSUANT TO THE PROVISIONS OF SUBSECTION 84.09 (1) OR (2), WISCONSIN STATUTES.

BASIS OF EXISTING HIGHWAY R/W

ROUTE	BASIS	YEAR
CTH M	OUTAGAMIE COUNTY MONUMENTATION PLAT	2009

SARAH R VAN CAMP
REGISTER OF DEEDS
 ***The above recording information verifies
 this document has been electronically
 recorded and returned to the submitter***

REVISÉ: 05/21/2014

C40428_15.DWG

APPRAISAL PLAT DATE:

SCHEDULE OF LANDS & INTERESTS REQUIRED

PARCEL OWNER (S)
NUMBER

OWNER'S NAMES ARE SHOWN FOR REFERENCE PURPOSES ONLY AND ARE SUBJECT TO CHANGE PRIOR TO THE TRANSFER OF LAND INTERESTS TO THE DEPARTMENT.

INTEREST
REQUIRED

R/W ACRES REQUIRED
NEW EXISTING TOTAL

TLE
ACRES
TEMP.

99	MARK BRIETRICK	FEE, TLE	0.451	0	0.451	0.090
101	WAYNE I. BREITRICK	FEE, TLE	5.017	0	5.017	0.260
102	LUCY A. HAYTER ETAL	FEE	0.033	0	0.033	0
103	EDWARD K. HEYES AND LINDA F. HEYES REVOCABLE TRUST DATED JUNE 3, 2013	FEE	0.065	0	0.065	0
105	PAUL J. MERKT LIVING TRUST DATED JUNE 12, 2014	FEE	0.224	0	0.224	0
106	LISA K. WAGNER	FEE	0.126	0	0.126	0
107	BRUCE & DIANE ALBRECHT	FEE	0.084	0	0.084	0
109	ALAN P. & MELODY L. ROUGEUX	FEE	0.003	0	0.003	0

UTILITY INTERESTS REQUIRED:

919	WE ENERGIES - ELECTRIC	RELEASE OF RIGHTS
-----	------------------------	-------------------

TRANSPORTATION PROJECT PLAT NO: 1146-75-22 - 4.29 AMENDMENT NO. 3

AMENDS PARCEL 101 OF TRANSPORTATION PROJECT PLAT 1146-75-22-4.29 AMENDMENT NO. 2 RECORDED AS DOCUMENT NO. 2064145, AND AMENDS PARCELS 105 AND 107, AND REMOVES PARCEL 108 OF TRANSPORTATION PROJECT PLAT 1146-75-22-4.29 RECORDED AS DOCUMENT NO. 2020289. PART OF LOTS 1 AND 2 OF CSM 381, AND PART OF LOT 1 OF CSM 6784, AND PART OF LOTS 7 AND 8 OF WILDWOOD VILLAGE, AND PART OF THE SW1/4-SW1/4 AND THE SE1/4-SW1/4 OF SECTION 25, T22N, R15E, ALL IN THE VILLAGE OF HORTONVILLE, OUTAGAMIE COUNTY, WISCONSIN

RELOCATION ORDER - STH 15 (LILY OF THE VALLEY DRIVE - USH 45), OUTAGAMIE COUNTY

TO PROPERLY ESTABLISH, LAY OUT, WIDEN, ENLARGE, EXTEND, CONSTRUCT, RECONSTRUCT, IMPROVE, OR MAINTAIN A PORTION OF THE HIGHWAY DESIGNATED ABOVE, THE STATE OF WISCONSIN DEPARTMENT OF TRANSPORTATION DEEMS IT NECESSARY TO RELOCATE OR CHANGE SAID HIGHWAY AND ACQUIRE CERTAIN LANDS AND INTERESTS OR RIGHTS IN LANDS FOR THE ABOVE NAMED PROJECT.

TO EFFECT THIS CHANGE, PURSUANT TO AUTHORITY GRANTED UNDER SUBSECTION 84.02 (3), 84.09 AND 84.30, WISCONSIN STATUTES, THE DEPARTMENT OF TRANSPORTATION HEREBY ORDERS THAT:

- 1) THAT PORTION OF SAID HIGHWAY AS SHOWN ON THIS PLAT IS LAID OUT AND ESTABLISHED TO THE LINES AND WIDTHS AS SO SHOWN FOR THE ABOVE NAMED PROJECT.
- 2) THE LANDS OR INTERESTS OR RIGHTS IN LANDS AS SHOWN ON THIS PLAT ARE REQUIRED BY THE DEPARTMENT FOR THE ABOVE PROJECT AND SHALL BE ACQUIRED IN THE NAME OF THE STATE OF WISCONSIN, PURSUANT TO THE PROVISIONS OF SUBSECTION 84.09 (1) OR (2), WISCONSIN STATUTES.

Document #: 2087449
Date: 10-19-2016 Time: 03:09 PM
Pages: 1 Fee: \$25.00
County: OUTAGAMIE COUNTY State: WI
SARAH R VAN CAMP, REGISTER OF DEEDS
This document has been electronically recorded and returned to:
WIDotNeRegionGreenbay

RESERVED FOR REGISTER OF DEEDS
PROJECT NUMBER 1146-75-22- 4.29
AMENDMENT NO: 3

REFER TO THE TITLE SHEET, RECORDED AS SHEET 2 OF 2 OF TRANSPORTATION PROJECT PLAT NO. 1146-75-22- 4.01, AS DOCUMENT #2016623 FOR ADDITIONAL INFORMATION.

COORDINATE TABLE

POINT	Y (NORTH)	X (EAST)
500	593065.404	766483.502
502	592719.554	767574.348
513	593900.272	767539.895
516	593400.320	767535.611
519	593711.478	768989.751
521	592852.024	767911.326
531	593397.110	768062.124

BASIS OF EXISTING HIGHWAY R/W

ROUTE	BASIS	YEAR
CTH M	OUTAGAMIE CO. MONUMENTATION PLAT	2009
	ADJACENT PLAT OF SURVEYS	VARIES
CTH MM	KRENKE ESTATES SUBDIVISION PLAT	1967
	WILDWOOD VILLAGE SUBDIVISION PLAT	1977
	ADJOINING CERTIFIED SURVEY MAPS	VARIES

EXISTING ACCESS CONTROL: DOC. 726382

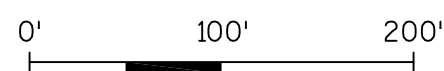
CURVE TABLE

FROM POINT	TO POINT	RADIUS	ARC LENGTH	CHORD BEARING	CHORD LENGTH
9002	9003	780.00'	378.38'	N76°27'07"E	374.69'
9011	9012	895.00'	193.00'	S84°10'17"W	192.63'

COURSE TABLE

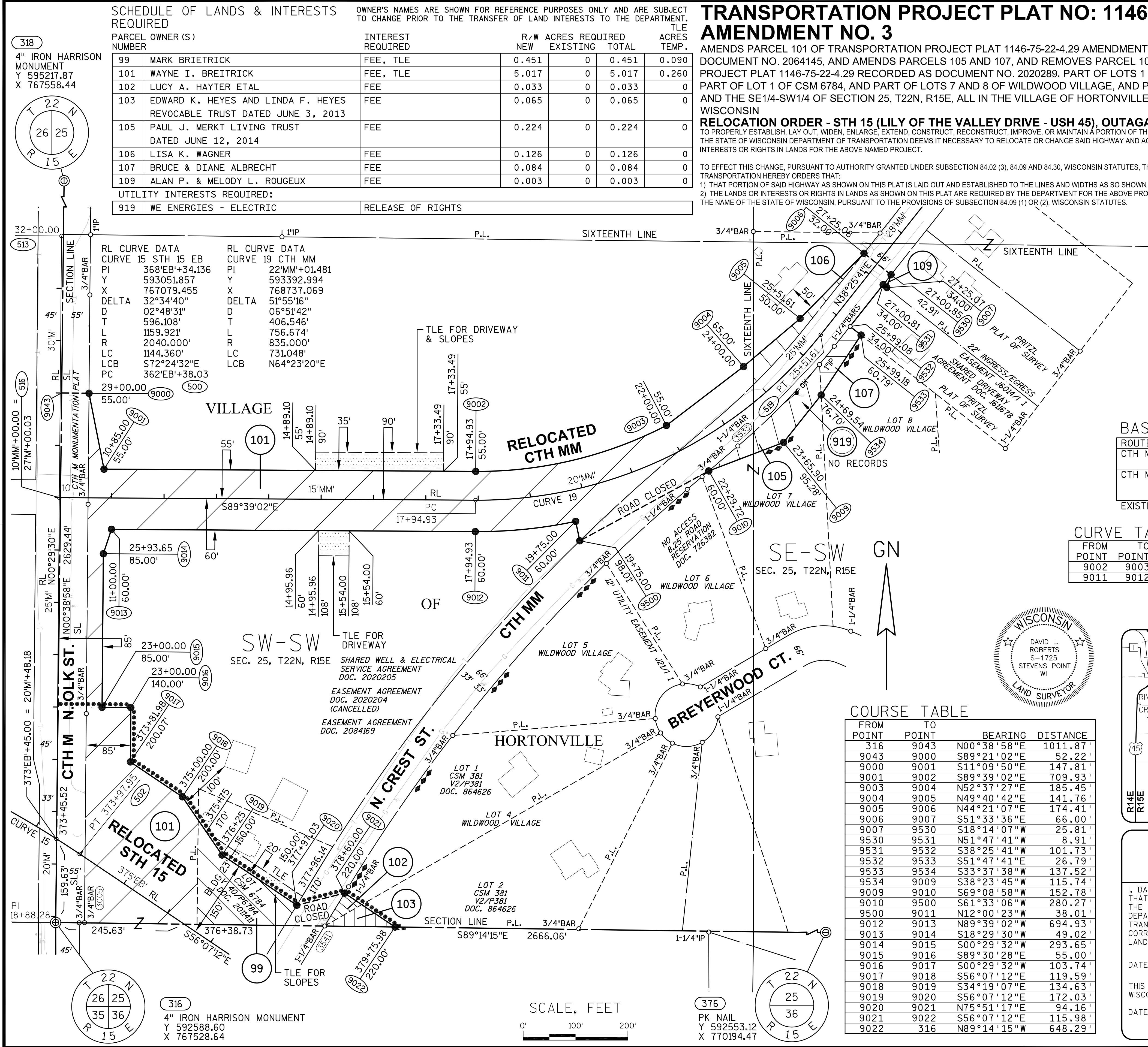
FROM POINT	TO POINT	BEARING	DISTANCE
316	9043	N00°38'58"E	1011.87'
9043	9000	S89°21'02"E	52.22'
9000	9001	S11°09'50"E	147.81'
9001	9002	S89°39'02"E	709.93'
9003	9004	N52°37'27"E	185.45'
9004	9005	N49°40'42"E	141.76'
9005	9006	N44°21'07"E	174.41'
9006	9007	S51°33'36"E	66.00'
9007	9530	S18°14'07"W	25.81'
9530	9531	N51°47'41"W	8.91'
9531	9532	S38°25'41"W	101.73'
9532	9533	S51°47'41"E	26.79'
9533	9534	S33°37'38"W	137.52'
9534	9009	S38°23'45"W	115.74'
9009	9010	S69°08'58"W	152.78'
9010	9500	S61°33'06"W	280.27'
9500	9011	N12°00'23"W	38.01'
9012	9013	N89°39'02"W	694.93'
9013	9014	S18°29'30"W	49.02'
9014	9015	S00°29'32"W	293.65'
9015	9016	S89°30'28"E	55.00'
9016	9017	S00°29'32"W	103.74'
9017	9018	S56°07'12"E	119.59'
9018	9019	S34°19'07"E	134.63'
9019	9020	S56°07'12"E	172.03'
9020	9021	N75°51'17"E	94.16'
9021	9022	S56°07'12"E	115.98'
9022	316	N89°14'15"W	648.29'

SCALE, FEET



REVISED: 10/03/2016

040429_15.DWG



316

4" IRON HARRISON MONUMENT
Y 592588.60
X 767528.64

376

PK NAIL
Y 592553.12
X 770194.47

APPRAISAL PLAT DATE:

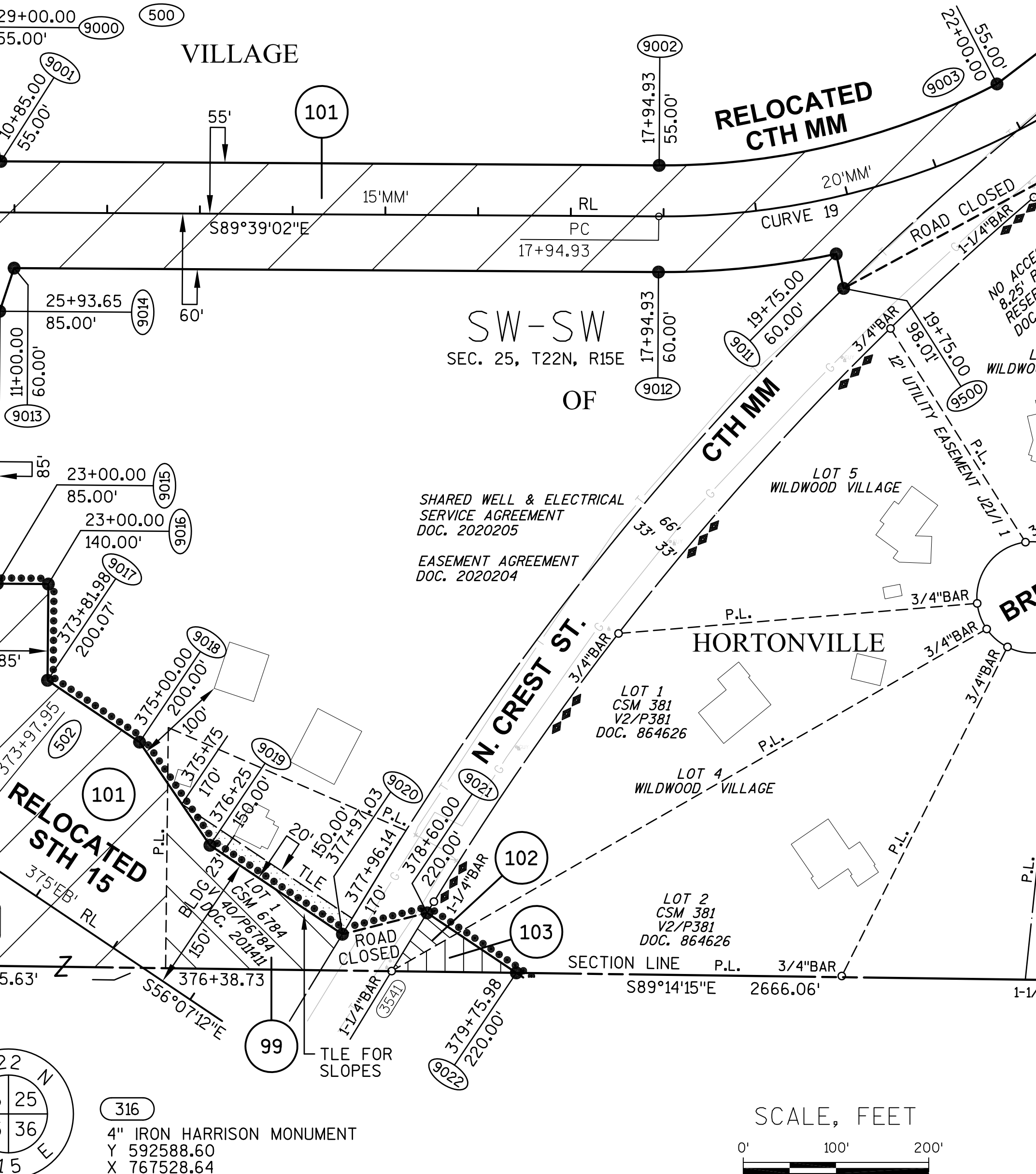
SCHEDULE OF LANDS & INTERESTS REQUIRED

PARCEL NUMBER	OWNER (S)	INTEREST REQUIRED	R/W NEW	ACRES REQUIRED EXISTING	ACRES REQUIRED TOTAL	TLE ACRES TEMP.
99	MARK BRIETRICK	FEE, TLE	0.451	0	0.451	0.090
101	WAYNE I. BREITRICK	FEE	5.017	0	5.017	0
102	LUCY A. HAYTER ETAL	FEE	0.033	0	0.033	0
103	EDWARD K. HEYES AND LINDA F. HEYES REVOCABLE TRUST DATED JUNE 3, 2013	FEE	0.065	0	0.065	0
105	PAUL J. MERKT LIVING TRUST DATED JUNE 12, 2014	FEE	0.243	0	0.243	0
106	LISA K. WAGNER	FEE	0.126	0	0.126	0
107	BRUCE & DIANE ALBRECHT	FEE	0.127	0	0.127	0
108	GARY S. GASSER	FEE	0.064	0	0.064	0
109	ALAN P. & MELODY L. ROUGEUX	FEE	0.003	0	0.003	0

UTILITY INTERESTS REQUIRED:

919	WE ENERGIES - ELECTRIC	RELEASE OF RIGHTS
-----	------------------------	-------------------

RL CURVE DATA	RL CURVE DATA
CURVE 15 STH 15 EB	CURVE 19 CTH MM
PI 368'EB'+34.136	PI 22'MM'+01.481
Y 593051.857	Y 593392.994
X 767079.455	X 768737.069
DELTA 32°34'40"	DELTA 51°55'16"
D 02°48'31"	D 06°51'42"
T 596.108'	T 406.546'
L 1159.921'	L 756.674'
R 2040.000'	R 835.000'
LC 1144.360'	LC 731.048'
LCB S72°24'32"E	LCB N64°23'20"E
PC 362'EB'+38.03	



TRANSPORTATION PROJECT PLAT NO: 1146-75-22 - 4.29 AMENDMENT NO. 2

AMENDS PARCEL 101 OF TRANSPORTATION PROJECT PLAT 1146-75-22-4.29 AMENDMENT NO. 1 RECORDED AS DOCUMENT NO. 2035594, PART OF LOTS 1 AND 2 OF CSM 381, AND PART OF LOT 1 OF CSM 6784, AND PART OF LOTS 7 AND 8 OF WILDWOOD VILLAGE, AND PART OF THE SW1/4-SW1/4 AND THE SE1/4-SW1/4 OF SECTION 25, T22N, R15E, ALL IN THE VILLAGE OF HORTONVILLE, OUTAGAMIE COUNTY, WISCONSIN

RELOCATION ORDER - STH 15 (LILY OF THE VALLEY DRIVE - USH 45), OUTAGAMIE COUNTY

TO PROPERLY ESTABLISH, LAY OUT, WIDEN, ENLARGE, EXTEND, CONSTRUCT, RECONSTRUCT, IMPROVE, OR MAINTAIN A PORTION OF THE HIGHWAY DESIGNATED ABOVE, THE STATE OF WISCONSIN DEPARTMENT OF TRANSPORTATION DEEMS IT NECESSARY TO RELOCATE OR CHANGE SAID HIGHWAY AND ACQUIRE CERTAIN LANDS AND INTERESTS OR RIGHTS IN LANDS FOR THE ABOVE NAMED PROJECT.

TO EFFECT THIS CHANGE, PURSUANT TO AUTHORITY GRANTED UNDER SUBSECTION 84.02 (3), 84.09 AND 84.30, WISCONSIN STATUTES, THE DEPARTMENT OF TRANSPORTATION HEREBY ORDERS THAT:
1) THAT PORTION OF SAID HIGHWAY AS SHOWN ON THIS PLAT IS LAID OUT AND ESTABLISHED TO THE LINES AND WIDTHS AS SO SHOWN FOR THE ABOVE NAMED PROJECT.
2) THE LANDS OR INTERESTS OR RIGHTS IN LANDS AS SHOWN ON THIS PLAT ARE REQUIRED BY THE DEPARTMENT FOR THE ABOVE PROJECT AND SHALL BE ACQUIRED IN THE NAME OF THE STATE OF WISCONSIN, PURSUANT TO THE PROVISIONS OF SUBSECTION 84.09 (1) OR (2), WISCONSIN STATUTES.

Document #: **2064145**
Date: **01-21-2016** Time: **10:30 AM**
Pages: **1** Fee: **\$25.00**
County: **OUTAGAMIE COUNTY** State: **WI**
SARAH R VAN CAMP, REGISTER OF DEEDS
This document has been electronically recorded and returned to:
WIDotNeRegionGreenbay

RESERVED FOR REGISTER OF DEEDS
PROJECT NUMBER 1146-75-22- 4.29
AMENDMENT NO: 2

REFER TO THE TITLE SHEET, RECORDED AS SHEET 2 OF 2 OF TRANSPORTATION PROJECT PLAT NO. 1146-75-22- 4.01, AS DOCUMENT #2016623 FOR ADDITIONAL INFORMATION.

COORDINATE TABLE

POINT	Y (NORTH)	X (EAST)
500	593065.404	766483.502
502	592719.554	767574.348
513	593900.272	767539.895
516	593400.320	767535.611
519	593711.478	768989.751
521	592852.024	767911.326
531	593397.110	768062.124

BASIS OF EXISTING HIGHWAY R/W

ROUTE	BASIS	YEAR
CTH M	OUTAGAMIE CO. MONUMENTATION PLAT	2009
	ADJACENT PLAT OF SURVEYS	VARIES
CTH MM	KRENKE ESTATES SUBDIVISION PLAT	1967
	WILDWOOD VILLAGE SUBDIVISION PLAT	1977
	ADJOINING CERTIFIED SURVEY MAPS	VARIES

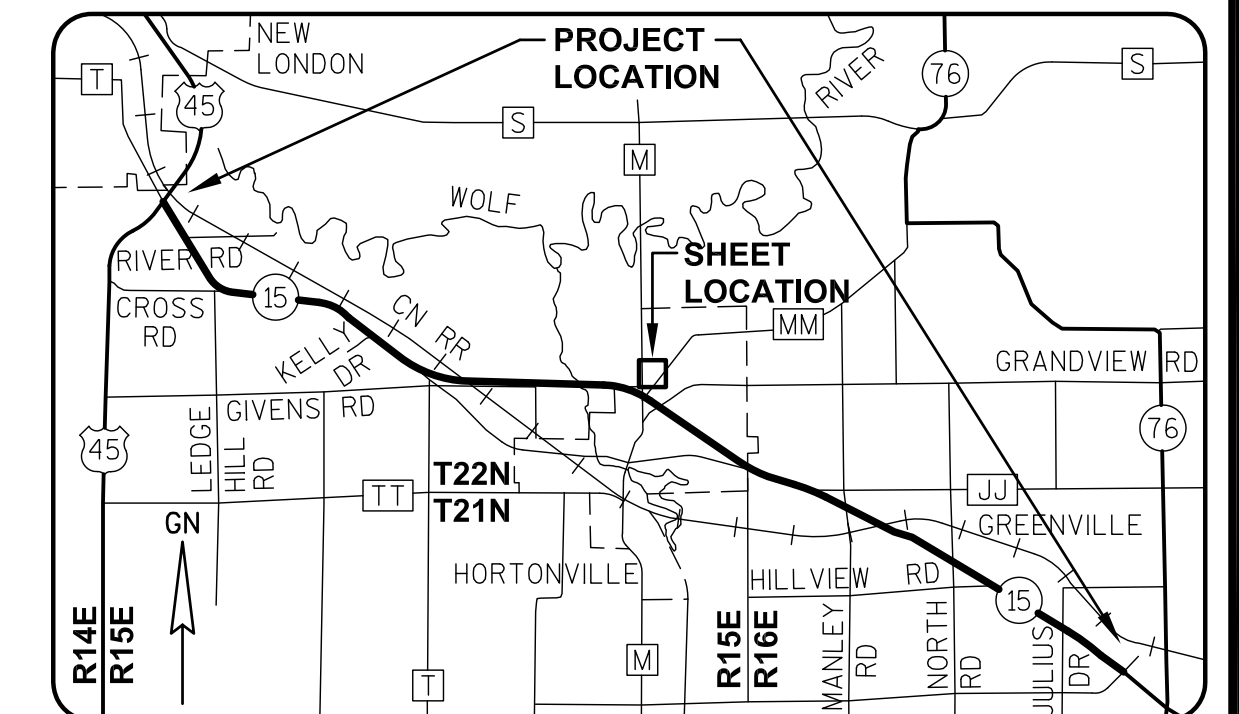

EXISTING ACCESS CONTROL: DOC. 726382

CURVE TABLE

FROM POINT	TO POINT	RADIUS	ARC LENGTH	CHORD BEARING	CHORD LENGTH
9002	9003	780.00'	378.38'	N76°27'07"E	374.69'
9011	9012	895.00'	193.00'	S84°10'17"W	192.63'

COURSE TABLE

FROM POINT	TO POINT	BEARING	DISTANCE
316	9043	N00°38'58"E	1011.87'
9043	9000	S89°21'02"E	52.22'
9000	9001	S11°09'50"E	147.81'
9001	9002	S89°39'02"E	709.93'
9003	9004	N52°37'27"E	185.45'
9004	9005	N49°40'42"E	141.76'
9005	9006	N44°21'07"E	174.41'
9006	9007	S51°33'36"E	66.00'
9007	9008	S18°14'07"W	133.26'
9008	9009	S38°25'41"W	240.75'
9009	9010	S69°08'58"W	167.72'
9010	9500	S61°33'06"W	280.27'
9500	9011	N12°00'23"W	38.01'
9012	9013	N89°39'02"W	694.93'
9013	9014	S18°29'30"W	49.02'
9014	9015	S00°29'32"W	293.65'
9015	9016	S89°30'28"E	55.00'
9016	9017	S00°29'32"W	103.74'
9017	9018	S56°07'12"E	119.59'
9018	9019	S34°19'07"E	134.63'
9019	9020	S56°07'12"E	172.03'
9020	9021	N75°51'17"E	94.16'
9021	9022	S56°07'12"E	115.98'
9022	316	N89°14'15"W	648.29'



GREMMER & ASSOCIATES, INC.
CONSULTING ENGINEERS
Stevens Point • Fond du Lac

I, DAVID L. ROBERTS, REGISTERED LAND SURVEYOR, HEREBY CERTIFY THAT IN FULL COMPLIANCE WITH THE PROVISIONS OF SECTION 84.095 OF THE WISCONSIN STATUTES AND UNDER THE DIRECTION OF THE WISCONSIN DEPARTMENT OF TRANSPORTATION, I HAVE SURVEYED AND MAPPED TRANSPORTATION PROJECT PLAT 1146-75-22-4.29, AND THAT SUCH PLAT CORRECTLY REPRESENTS ALL EXTERIOR BOUNDARIES OF THE SURVEYED LAND.

DATE 01/10/2016 DAVID L. ROBERTS
RLS S-1725, FOR GREMMER & ASSOCIATES, INC.

THIS PLAT AND RELOCATION ORDER ARE APPROVED FOR THE WISCONSIN DEPARTMENT OF TRANSPORTATION.

DATE 1/19/2016 CURT VAN EREM
REAL ESTATE SUPERVISOR

SCHEDULE OF LANDS & INTERESTS REQUIRED

PARCEL OWNER (S)
NUMBER

OWNER'S NAMES ARE SHOWN FOR REFERENCE PURPOSES ONLY AND ARE SUBJECT TO CHANGE PRIOR TO THE TRANSFER OF LAND INTERESTS TO THE DEPARTMENT.

INTEREST
REQUIRED

R/W ACRES REQUIRED
NEW EXISTING TOTAL

ACRES
TEMP.

99	MARK BRIETRICK	FEE, TLE	0.451	0	0.451	0.090
101	WAYNE I. BREITRICK	FEE, TLE	5.017	0	5.017	0.669
102	LUCY A. HAYTER ETAL	FEE	0.033	0	0.033	0
103	EDWARD K. HEYES AND LINDA F. HEYES REVOCABLE TRUST DATED JUNE 3, 2013	FEE	0.065	0	0.065	0
105	PAUL J. MERKT LIVING TRUST DATED JUNE 12, 2014	FEE	0.243	0	0.243	0
106	LISA K. WAGNER	FEE	0.126	0	0.126	0
107	BRUCE & DIANE ALBRECHT	FEE	0.127	0	0.127	0
108	GARY S. GASSER	FEE	0.064	0	0.064	0
109	ALAN P. & MELODY L. ROUGEUX	FEE	0.003	0	0.003	0

UTILITY INTERESTS REQUIRED:

919	WE ENERGIES - ELECTRIC	RELEASE OF RIGHTS
-----	------------------------	-------------------

TRANSPORTATION PROJECT PLAT NO: 1146-75-22 - 4.29 AMENDMENT NO. 1

ADDS PARCEL 99 AND AMENDS PARCEL 101 OF TRANSPORTATION PROJECT PLAT 1146-75-22-4.29 RECORDED AS DOCUMENT NO. 2020289. PART OF LOTS 1 AND 2 OF CSM 381, AND PART OF LOT 1 OF CSM 6784, AND PART OF LOTS 7 AND 8 OF WILDWOOD VILLAGE, AND PART OF THE SW1/4-SW1/4 AND THE SE1/4-SW1/4 OF SECTION 25, T22N, R15E, ALL IN THE VILLAGE OF HORTONVILLE, OUTAGAMIE COUNTY, WISCONSIN

RELOCATION ORDER - STH 15 (LILY OF THE VALLEY DRIVE - USH 45), OUTAGAMIE COUNTY

TO PROPERLY ESTABLISH, LAY OUT, WIDEN, ENLARGE, EXTEND, CONSTRUCT, RECONSTRUCT, IMPROVE, OR MAINTAIN A PORTION OF THE HIGHWAY DESIGNATED ABOVE, THE STATE OF WISCONSIN DEPARTMENT OF TRANSPORTATION DEEMS IT NECESSARY TO RELOCATE OR CHANGE SAID HIGHWAY AND ACQUIRE CERTAIN LANDS AND INTERESTS OR RIGHTS IN LANDS FOR THE ABOVE NAMED PROJECT.

TO EFFECT THIS CHANGE, PURSUANT TO AUTHORITY GRANTED UNDER SUBSECTION 84.02 (3), 84.09 AND 84.30, WISCONSIN STATUTES, THE DEPARTMENT OF TRANSPORTATION HEREBY ORDERS THAT:

- 1) THAT PORTION OF SAID HIGHWAY AS SHOWN ON THIS PLAT IS LAID OUT AND ESTABLISHED TO THE LINES AND WIDTHS AS SO SHOWN FOR THE ABOVE NAMED PROJECT.
- 2) THE LANDS OR INTERESTS OR RIGHTS IN LANDS AS SHOWN ON THIS PLAT ARE REQUIRED BY THE DEPARTMENT FOR THE ABOVE PROJECT AND SHALL BE ACQUIRED IN THE NAME OF THE STATE OF WISCONSIN, PURSUANT TO THE PROVISIONS OF SUBSECTION 84.09 (1) OR (2), WISCONSIN STATUTES.

Document #: **2035594**
Date: **02-06-2015** Time: **09:16 AM**
Pages: **1** Fee: **\$25.00**
County: **OUTAGAMIE COUNTY** State: **WI**
SARAH R VAN CAMP, REGISTER OF DEEDS
The above recording information verifies this document has been electronically recorded and returned to the submitter

RESERVED FOR REGISTER OF DEEDS
PROJECT NUMBER 1146-75-22- 4.29
AMENDMENT NO: 1

REFER TO THE TITLE SHEET, RECORDED AS SHEET 2 OF 2 OF TRANSPORTATION PROJECT PLAT NO. 1146-75-22- 4.01, AS DOCUMENT #2016623 FOR ADDITIONAL INFORMATION.

COORDINATE TABLE

POINT	Y (NORTH)	X (EAST)
500	593065.404	766483.502
502	592719.554	767574.348
513	593900.272	767539.895
516	593400.320	767535.611
519	593711.478	768989.751
521	592852.024	767911.326
531	593397.110	768062.124

BASIS OF EXISTING HIGHWAY R/W

ROUTE	BASIS	YEAR
CTH M	OUTAGAMIE CO. MONUMENTATION PLAT	2009
	ADJACENT PLAT OF SURVEYS	VARIES
CTH MM	KRENKE ESTATES SUBDIVISION PLAT	1967
	WILDWOOD VILLAGE SUBDIVISION PLAT	1977
	ADJOINING CERTIFIED SURVEY MAPS	VARIES

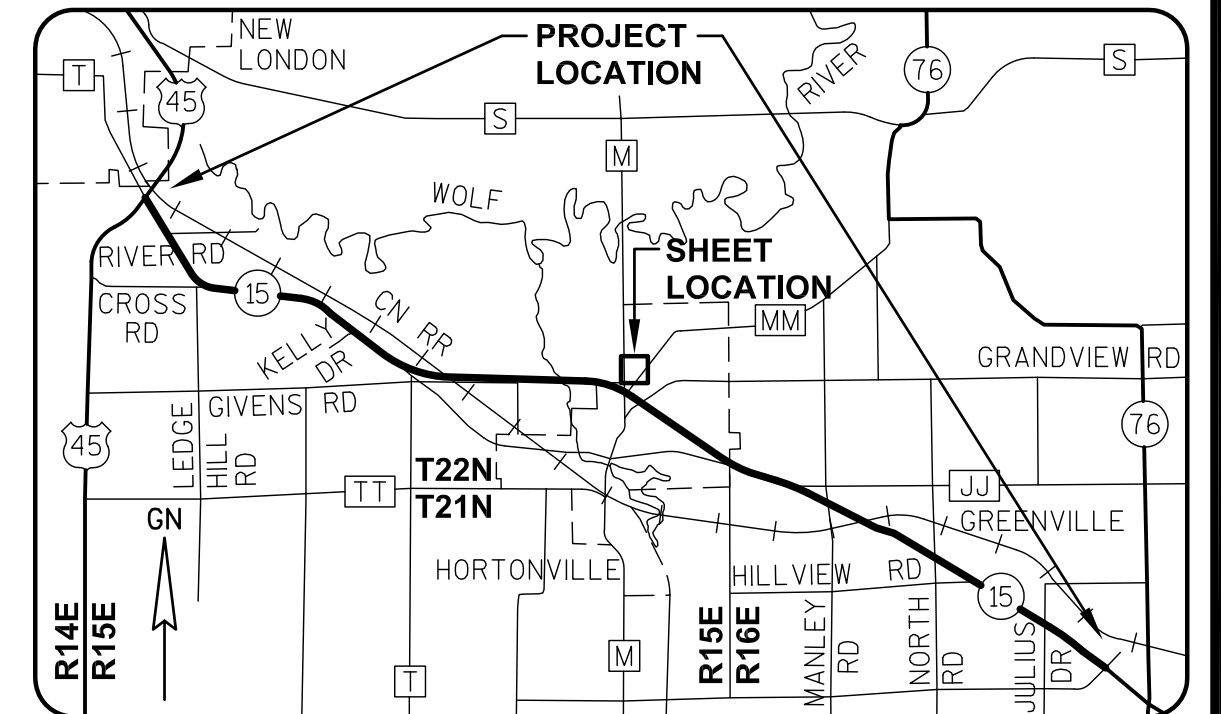

EXISTING ACCESS CONTROL: DOC. 726382

CURVE TABLE

FROM POINT	TO POINT	RADIUS	ARC LENGTH	CHORD BEARING	CHORD LENGTH
9002	9003	780.00'	378.38'	N76°27'07"E	374.69'
9011	9012	895.00'	193.00'	S84°10'17"W	192.63'

COURSE TABLE

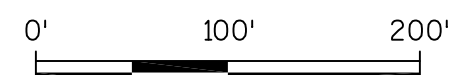
FROM POINT	TO POINT	BEARING	DISTANCE
316	9043	N00°38'58"E	1011.87'
9043	9000	S89°21'02"E	52.22'
9000	9001	S11°09'50"E	147.81'
9001	9002	S89°39'02"E	709.93'
9003	9004	N52°37'27"E	185.45'
9004	9005	N49°40'42"E	141.76'
9005	9006	N44°21'07"E	174.41'
9006	9007	S51°33'36"E	66.00'
9007	9008	S18°14'07"W	133.26'
9008	9009	S38°25'41"W	240.75'
9009	9010	S69°08'58"W	167.72'
9010	9500	S61°33'06"W	280.27'
9500	9011	N12°00'23"W	38.01'
9012	9013	N89°39'02"W	694.93'
9013	9014	S18°29'30"W	49.02'
9014	9015	S00°29'32"W	293.65'
9015	9016	S89°30'28"E	55.00'
9016	9017	S00°29'32"W	103.74'
9017	9018	S56°07'12"E	119.59'
9018	9019	S34°19'07"E	134.63'
9019	9020	S56°07'12"E	172.03'
9020	9021	N75°51'17"E	94.16'
9021	9022	S56°07'12"E	115.98'
9022	316	N89°14'15"W	648.29'



I, DAVID L. ROBERTS, REGISTERED LAND SURVEYOR, HEREBY CERTIFY THAT IN FULL COMPLIANCE WITH THE PROVISIONS OF SECTION 84.095 OF THE WISCONSIN STATUTES AND UNDER THE DIRECTION OF THE WISCONSIN DEPARTMENT OF TRANSPORTATION, I HAVE SURVEYED AND MAPPED TRANSPORTATION PROJECT PLAT 1146-75-22-4.29, AND THAT SUCH PLAT CORRECTLY REPRESENTS ALL EXTERIOR BOUNDARIES OF THE SURVEYED LAND.

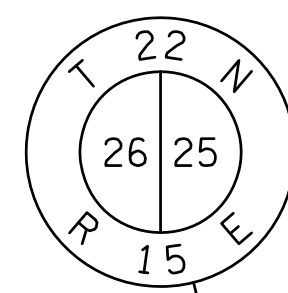
DATE 11/11/2014 DAVID L. ROBERTS
RLS S-1725, FOR GREMER & ASSOCIATES, INC.
THIS PLAT AND RELOCATION ORDER ARE APPROVED FOR THE WISCONSIN DEPARTMENT OF TRANSPORTATION.
DATE 2/4/2015 CURT VAN EREM
REAL ESTATE SUPERVISOR

SCALE, FEET



318

4" IRON HARRISON
MONUMENT
Y 595217.87
X 767558.44



32+00.00

513

3/4" BAR

SECTION LINE

45'

55'

30' M

RL

SL

LCB

PC

29+00.00

55.00'

10MM+00.00 =

27' M+00.03

3/4" BAR

10

CTH M MONUMENTATION PLAT

3/4" BAR

25' M

N00°38'58"E

2629.44'

RL

SL

LCB

PC

23+00.00

85.00'

373°EB+45.00 =

20' M+48.18

3/4" BAR

CTH M

N00°38'58"E

2629.44'

RL

SL

LCB

PC

23+00.00

85.00'

373°EB+45.00 =

20' M+48.18

3/4" BAR

CTH M

N00°38'58"E

2629.44'

RL

SL

LCB

PC

23+00.00

85.00'

373°EB+45.00 =

20' M+48.18

3/4" BAR

CTH M

N00°38'58"E

2629.44'

VILLAGE

55'

101

15' MM

55' BRD+90.02

17+94.93

PC

17+94.93

15' MM

55' BRD+90.02

17+94.93

PC

17+94.93

15' MM

55' BRD+90.02

17+94.93

PC

17+94.93

15' MM

55' BRD+90.02

17+94.93

PC

17+94.93

15' MM

55' BRD+90.02

17+94.93

PC

17+94.93

15' MM

55' BRD+90.02

17+94.93

PC

17+94.93

15' MM

55' BRD+90.02

17+94.93

PC

17+94.93

15' MM

55' BRD+90.02

17+94.93

PC

17+94.93

15' MM

55' BRD+90.02

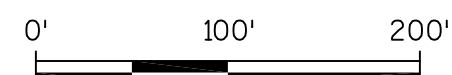
17+94.93

PC

316

4" IRON HARRISON MONUMENT
Y 592588.60
X 767528.64

SCALE, FEET



REVISED: 11/11/2014

040429-15.DWG

APPRAISAL PLAT DATE:

2022508

Recorded

August 18, 2014 11:54 AM

OUTAGAMIE COUNTY
SARAH R VAN CAMP
REGISTER OF DEEDS

Fee Amount: \$30.00
Total Pages: 1

Document Number
AFFIDAVIT OF CORRECTION
TRANSPORTATION PROJECT PLAT

Wisconsin Department of Transportation
s.84.095(3)(b) Wis. Stats.
DT1590 8/2006

This Affidavit of Correction applies to Transportation Project Plat
1146-75-22 - 4.29, recorded in Document #2020289 in the Office of
the Register of Deeds for Outagamie County.

The owner of Parcel 103 was shown on the original TPP (recorded on
07-18-2014) as Leonard K. & Linda F. Heyes. The correct current
owner of Parcel 103 should instead be Edward K. Heyes and Linda F.
Heyes Revocable Trust Dated June 3, 2013.

This space is reserved for recording data

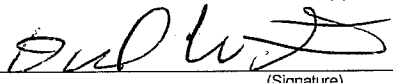
Return to

Wisconsin Department of Transportation
944 Vanderperren Way
Green Bay, WI 54304

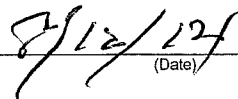
Attn: Real Estate

Parcel Identification Number/Tax Key Number
240076001

I certify that I represent the entity, which prepared or submitted the original plat.
This Affidavit of Correction has been approved by the Wisconsin Department of Transportation.


(Signature)
DAVID L. ROBERTS
(Print Name)
Professional Land Surveyor
(Title)

Subscribed and sworn to before me this date.


(Date)

State of Wisconsin

Portage

County

) ss.


(Signature, Notary Public, State of Wisconsin)

NICK TRZEBIATOWSKI

(Print or Type Name, Notary Public, State of Wisconsin)


(Date Commission Expires)

Seal(s)

2022509

Recorded

August 18, 2014 11:56 AM

OUTAGAMIE COUNTY
SARAH R VAN CAMP
REGISTER OF DEEDS

Fee Amount: \$30.00
Total Pages: 1

Document Number
AFFIDAVIT OF CORRECTION
TRANSPORTATION PROJECT PLAT

Wisconsin Department of Transportation
s.84.095(3)(b) Wis. Stats.
DT1590 8/2006

This Affidavit of Correction applies to Transportation Project Plat
1146-75-22 - 4.29, recorded in Document #2020289 in the Office of
the Register of Deeds for Outagamie County.

The owner of Parcel 105 was shown on the original TPP (recorded on
07-18-2014) as Paul J. Merkt. The correct current owner of Parcel 105
should instead be Paul J. Merkt Living Trust dated June 12, 2014.

This space is reserved for recording data

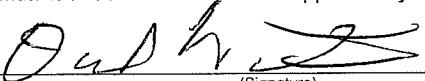
Return to

Wisconsin Department of Transportation
944 Vanderperren Way
Green Bay, WI 54304

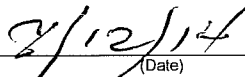
Attn: Real Estate

Parcel Identification Number/Tax Key Number
240076300


I certify that I represent the entity, which prepared or submitted the original plat.
This Affidavit of Correction has been approved by the Wisconsin Department of Transportation.



(Signature)
DAVID L. ROBERTS
(Print Name)
Professional Land Surveyor
(Title)

Subscribed and sworn to before me this date.


(Date)

State of Wisconsin)
Portage) ss.
County)


(Signature, Notary Public, State of Wisconsin)
NICK TRZEBIATOWSKI
(Print or Type Name, Notary Public, State of Wisconsin)


(Date Commission Expires)

Seal(s)

SCHEDULE OF LANDS & INTERESTS REQUIRED

PARCEL OWNER (S) NUMBER	INTEREST REQUIRED	R/W ACRES REQUIRED NEW	EXISTING	TOTAL	ACRES TEMP.
101 THE ESTATE OF EMELINE A. BREITRICK	FEE, TLE	5.468	0	5.468	0.759
102 LUCY A. HAYTER ETAL	FEE	0.033	0	0.033	0
103 LEONARD K. & LINDA F. HEYES	FEE	0.065	0	0.065	0
105 PAUL J. MERKT LIVING TRUST DATED JUNE 12, 2014	FEE	0.243	0	0.243	0
106 LISA K. WAGNER	FEE	0.126	0	0.126	0
107 BRUCE & DIANE ALBRECHT	FEE	0.127	0	0.127	0
108 GARY S. GASSER	FEE	0.064	0	0.064	0
109 ALAN P. & MELODY L. ROUGEUX	FEE	0.003	0	0.003	0

UTILITY INTERESTS REQUIRED:

919 WE ENERGIES - ELECTRIC	RELEASE OF RIGHTS
----------------------------	-------------------

OWNER'S NAMES ARE SHOWN FOR REFERENCE PURPOSES ONLY AND ARE SUBJECT TO CHANGE PRIOR TO THE TRANSFER OF LAND INTERESTS TO THE DEPARTMENT.

TRANSPORTATION PROJECT PLAT NO: 1146-75-22 - 4.29

PART OF LOTS 1 AND 2 OF CSM 381, AND PART OF LOT 1 OF CSM 6784, AND PART OF LOTS 7 AND 8 OF WILDWOOD VILLAGE, AND PART OF THE SW1/4-SW1/4 AND THE SE1/4-SW1/4 OF SECTION 25, T22N, R15E, ALL IN THE VILLAGE OF HORTONVILLE, OUTAGAMIE COUNTY, WISCONSIN

RELOCATION ORDER - STH 15 (LILY OF THE VALLEY DRIVE - USH 45), OUTAGAMIE COUNTY

TO PROPERLY ESTABLISH, LAY OUT, WIDEN, ENLARGE, EXTEND, CONSTRUCT, RECONSTRUCT, IMPROVE, OR MAINTAIN A PORTION OF THE HIGHWAY DESIGNATED ABOVE, THE STATE OF WISCONSIN DEPARTMENT OF TRANSPORTATION DEEMS IT NECESSARY TO RELOCATE OR CHANGE SAID HIGHWAY AND ACQUIRE CERTAIN LANDS AND INTERESTS OR RIGHTS IN LANDS FOR THE ABOVE NAMED PROJECT.

TO EFFECT THIS CHANGE, PURSUANT TO AUTHORITY GRANTED UNDER SUBSECTION 84.02 (3), 84.09 AND 84.30, WISCONSIN STATUTES, THE DEPARTMENT OF TRANSPORTATION HEREBY ORDERS THAT:

- 1) THAT PORTION OF SAID HIGHWAY AS SHOWN ON THIS PLAT IS LAID OUT AND ESTABLISHED TO THE LINES AND WIDTHS AS SO SHOWN FOR THE ABOVE NAMED PROJECT.
- 2) THE LANDS OR INTERESTS OR RIGHTS IN LANDS AS SHOWN ON THIS PLAT ARE REQUIRED BY THE DEPARTMENT FOR THE ABOVE PROJECT AND SHALL BE ACQUIRED IN THE NAME OF THE STATE OF WISCONSIN, PURSUANT TO THE PROVISIONS OF SUBSECTION 84.09 (1) OR (2), WISCONSIN STATUTES.

Document #: 2020289
Date: 07-18-2014 Time: 12:34 PM Pages: 1
Fee: \$25.00 County: OUTAGAMIE State: WI

SARAH R VAN CAMP
REGISTER OF DEEDS
The above recording information verifies this document has been electronically recorded and returned to the submitter

RESERVED FOR REGISTER OF DEEDS
PROJECT NUMBER 1146-75-22- 4.29
AMENDMENT NO:

COORDINATE TABLE

POINT	Y (NORTH)	X (EAST)
500	593065.404	766483.502
502	592719.554	767574.348
513	593900.272	767539.895
516	593400.320	767535.611
519	593711.478	768989.751
521	592852.024	767911.326
531	593397.110	768062.124

BASIS OF EXISTING HIGHWAY R/W

ROUTE	BASIS	YEAR
CTH M	OUTAGAMIE CO. MONUMENTATION PLAT	2009
	ADJACENT PLAT OF SURVEYS	VARIES
CTH MM	KRENKE ESTATES SUBDIVISION PLAT	1967
	WILDWOOD VILLAGE SUBDIVISION PLAT	1977
	ADJOINING CERTIFIED SURVEY MAPS	VARIES

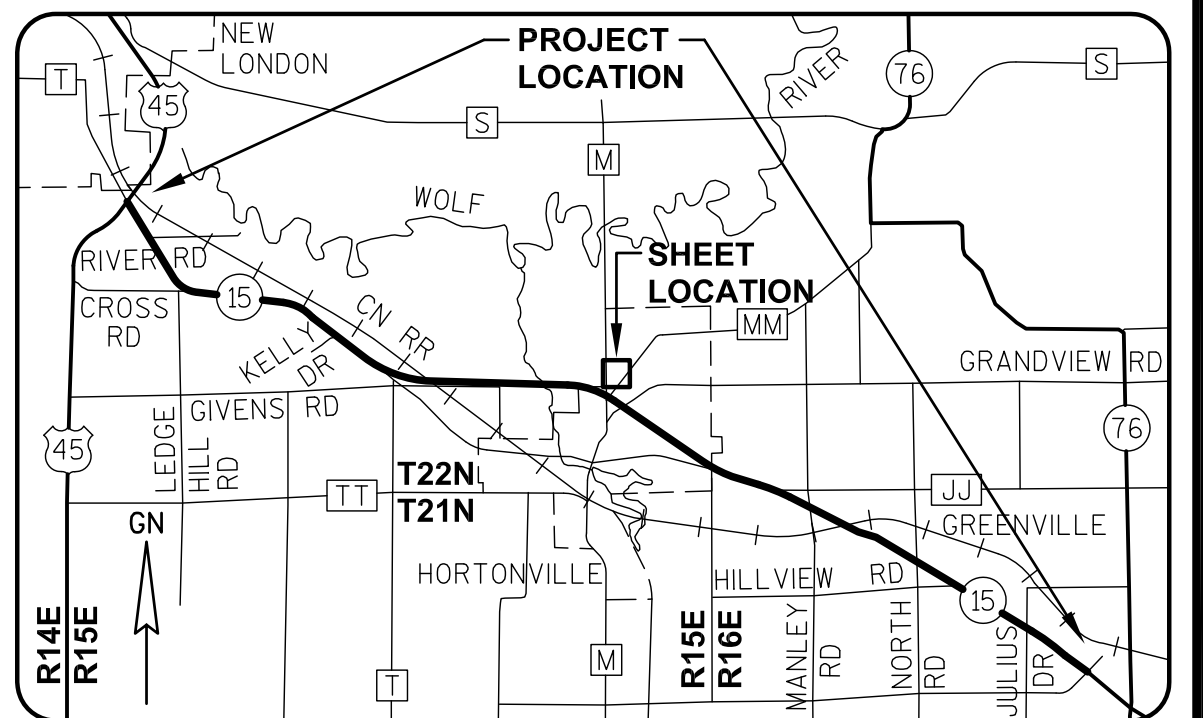
EXISTING ACCESS CONTROL: DOC. 726382

CURVE TABLE

FROM POINT	TO POINT	RADIUS	ARC LENGTH	CHORD BEARING	CHORD LENGTH
9002	9003	780.00'	378.38'	N76°27'07"E	374.69'
9011	9012	895.00'	193.00'	S84°10'17"W	192.63'

COURSE TABLE


FROM POINT	TO POINT	BEARING	DISTANCE
316	9043	N00°38'58"E	1011.87'
9043	9000	S89°21'02"E	52.22'
9000	9001	S11°09'50"E	147.81'
9001	9002	S89°39'02"E	709.93'
9003	9004	N52°37'27"E	185.45'
9004	9005	N49°40'42"E	141.76'
9005	9006	N44°21'07"E	174.41'
9006	9007	S51°33'36"E	66.00'
9007	9008	S18°14'07"W	133.26'
9008	9009	S38°25'41"W	240.75'
9009	9010	S69°08'58"W	167.72'
9010	9500	S61°33'06"W	280.27'
9500	9011	N12°00'23"W	38.01'
9012	9013	N89°39'02"W	694.93'
9013	9014	S18°29'30"W	49.02'
9014	9015	S00°29'32"W	293.65'
9015	9016	S89°30'28"E	55.00'
9016	9017	S00°29'32"W	103.74'
9017	9018	S56°07'12"E	119.59'
9018	9019	S34°19'07"E	134.63'
9019	9020	S56°07'12"E	172.03'
9020	9021	N75°51'17"E	94.16'
9021	9022	S56°07'12"E	115.98'
9022	316	N89°14'15"W	648.29'



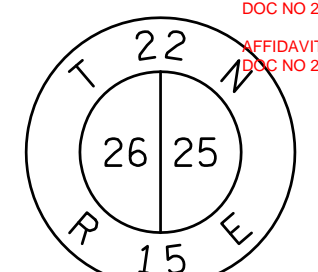
I, DAVID L. ROBERTS, REGISTERED LAND SURVEYOR, HEREBY CERTIFY THAT IN FULL COMPLIANCE WITH THE PROVISIONS OF SECTION 84.095 OF THE WISCONSIN STATUTES AND UNDER THE DIRECTION OF THE WISCONSIN DEPARTMENT OF TRANSPORTATION, I HAVE SURVEYED AND MAPPED TRANSPORTATION PROJECT PLAT 1146-75-22-4.29, AND THAT SUCH PLAT CORRECTLY REPRESENTS ALL EXTERIOR BOUNDARIES OF THE SURVEYED LAND.

DATE 7/14/2014 DAVID L. ROBERTS
RLS S-1725, FOR GREMER & ASSOCIATES, INC.
THIS PLAT AND RELOCATION ORDER ARE APPROVED FOR THE WISCONSIN DEPARTMENT OF TRANSPORTATION.
DATE 7/18/2014 CURT VAN EREM
REAL ESTATE SUPERVISOR

SCALE, FEET



318
4" IRON HARRISON MONUMENT
Y 595217.87
X 767558.44



VILLAGE

RELOCATED CTH MM

OF

HORTONVILLE

BREYERWOOD CT.

RELOCATED STH 15

316

4" IRON HARRISON MONUMENT
Y 592588.60
X 767528.64

REVISED: 07/14/2014

040429-15.DWG

APPRAISAL PLAT DATE:

SCHEDULE OF LANDS & INTERESTS REQUIRED

PARCEL OWNER (S) NUMBER	INTEREST REQUIRED	R/W ACRES REQUIRED NEW	EXISTING	TOTAL	TLE ACRES TEMP.
97 CARE PROPERTIES, LLC	TLE	0	0	0	0.086
101 THE ESTATE OF EMELINE A. BREITRICK	FEE, TLE	1.087	0	1.087	0.078
110 KEITH A. FINK	FEE	0.047	0	0.047	0
111 WAYNE I. BREITRICK	FEE	7.463	0	7.463	0
112 LARRY L. & JUDITH KLITZKE	FEE	0.025	0	0.025	0
113 RONALD & GERALDINE HOIER	FEE	0.260	0	0.260	0

OWNER'S NAMES ARE SHOWN FOR REFERENCE PURPOSES ONLY AND ARE SUBJECT TO CHANGE PRIOR TO THE TRANSFER OF LAND INTERESTS TO THE DEPARTMENT.

TRANSPORTATION PROJECT PLAT NO: 1146-75-22 - 4.30 AMENDMENT NO. 2

ADDS PARCEL 97, AND AMENDS PARCEL 111 OF TRANSPORTATION PROJECT PLAT 1146-75-22-4.30 RECORDED AS DOCUMENT NO. 2019923. PART OF LOT 1 AND OUTLOT 1 OF CSM 7307, AND PART OF THE NW1/4-NW1/4 AND THE NE1/4-NW1/4 OF SECTION 36, T22N, R15E, IN THE VILLAGE OF HORTONVILLE, OUTAGAMIE COUNTY, WISCONSIN

RELOCATION ORDER - STH 15 (LILY OF THE VALLEY DRIVE - USH 45), OUTAGAMIE COUNTY

TO PROPERLY ESTABLISH, LAY OUT, WIDEN, ENLARGE, EXTEND, CONSTRUCT, RECONSTRUCT, IMPROVE, OR MAINTAIN A PORTION OF THE HIGHWAY DESIGNATED ABOVE, THE STATE OF WISCONSIN DEPARTMENT OF TRANSPORTATION DEEMS IT NECESSARY TO RELOCATE OR CHANGE SAID HIGHWAY AND ACQUIRE CERTAIN LANDS AND INTERESTS OR RIGHTS IN LANDS FOR THE ABOVE NAMED PROJECT.

TO EFFECT THIS CHANGE, PURSUANT TO AUTHORITY GRANTED UNDER SUBSECTION 84.02 (3), 84.09 AND 84.30, WISCONSIN STATUTES, THE DEPARTMENT OF TRANSPORTATION HEREBY ORDERS THAT:

- 1) THAT PORTION OF SAID HIGHWAY AS SHOWN ON THIS PLAT IS LAID OUT AND ESTABLISHED TO THE LINES AND WIDTHS AS SO SHOWN FOR THE ABOVE NAMED PROJECT.
- 2) THE LANDS OR INTERESTS OR RIGHTS IN LANDS AS SHOWN ON THIS PLAT ARE REQUIRED BY THE DEPARTMENT FOR THE ABOVE PROJECT AND SHALL BE ACQUIRED IN THE NAME OF THE STATE OF WISCONSIN, PURSUANT TO THE PROVISIONS OF SUBSECTION 84.09 (1) OR (2), WISCONSIN STATUTES.

Document #: **2099326**
Date: **03-16-2017** Time: **12:33 PM**
Pages: **1** Fee: **\$25.00**
County: **OUTAGAMIE COUNTY** State: **WI**

SARAH R VAN CAMP, REGISTER OF DEEDS
This document has been electronically recorded and returned to:
WIDotNeRegionGreenbay

RESERVED FOR REGISTER OF DEEDS
PROJECT NUMBER 1146-75-22- 4.30
AMENDMENT NO: 2

CURVE TABLE

FROM POINT	TO POINT	RADIUS	ARC LENGTH	CHORD BEARING	CHORD LENGTH
9501	9034	80.00'	68.74'	S57°26'23"W	66.64'
9034	9035	50.00'	42.84'	S57°30'36"W	41.54'
9036	9037	50.00'	44.97'	N07°11'53"E	43.47'
9037	9502	80.00'	75.18'	N08°21'15"E	72.45'

COURSE TABLE

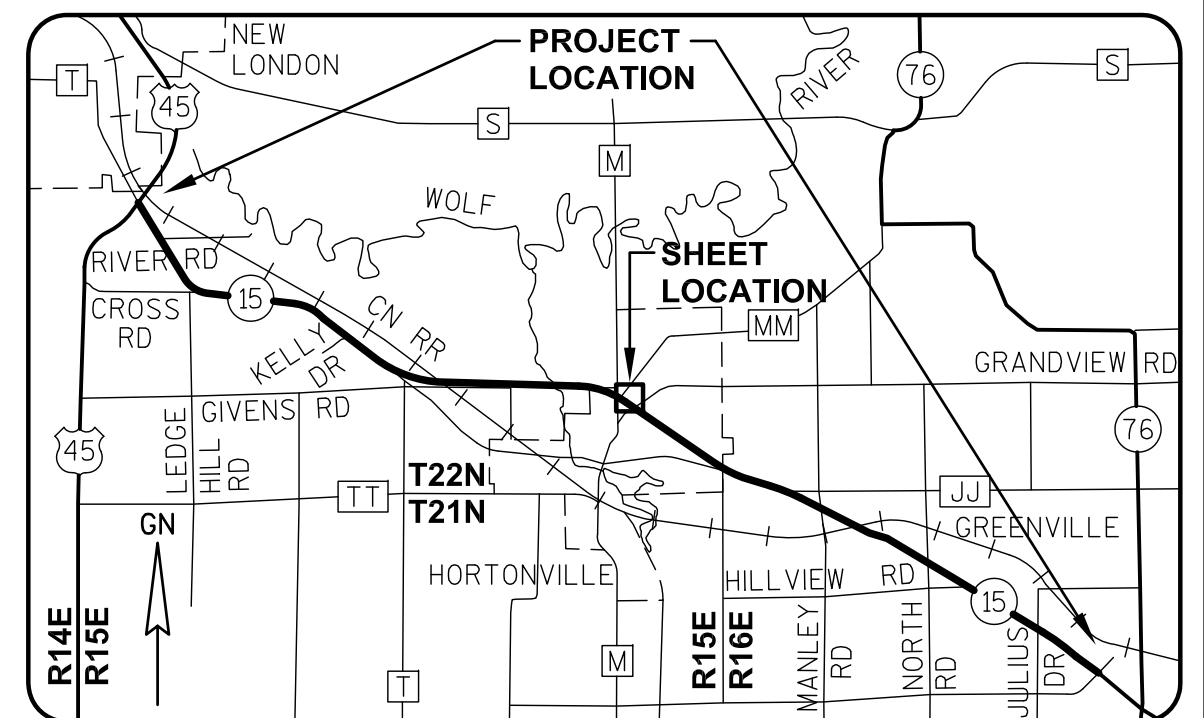
FROM POINT	TO POINT	BEARING	DISTANCE
316	9022	S89°14'15"E	648.29'
9022	9044	S56°07'12"E	224.02'
9044	9025	S53°19'34"E	615.43'
9025	9026	S68°23'09"E	80.58'
9026	9027	S80°14'59"E	75.22'
9027	9030	S38°24'52"W	389.08'
9030	9031	N70°02'08"W	69.58'
9031	9032	N49°40'35"W	416.41'
9032	9033	N56°07'12"W	532.30'
9033	9501	S33°52'48"W	66.46'
9035	9036	N60°06'28"W	66.10'
9502	9038	N33°52'48"E	55.99'
9038	9039	N56°07'12"W	205.40'
9039	9040	S89°51'47"W	56.26'
9040	9041	S89°51'47"W	45.00'
9041	316	N00°08'13"W	63.28'

BASIS OF EXISTING HIGHWAY R/W

ROUTE	BASIS	YEAR
NASH ST.	ADJOINING CERTIFIED SURVEY MAPS	VARIES
	ADJOINING PLAT OF SURVEYS	VARIES
	WILDWOOD VILLAGE SUBDIVISION PLAT	1977
CTH MM	KRENKE ESTATES SUBDIVISION PLAT	1967

COORDINATE TABLE


POINT	Y (NORTH)	X (EAST)
512	591700.326	767530.763
514	592139.292	767721.074
515	592474.889	767938.725
533	591145.381	768249.892
9503	591876.599	768829.749




GREMMER & ASSOCIATES, INC.
CONSULTING ENGINEERS
Stevens Point • Fond du Lac

I, DAVID L. ROBERTS, REGISTERED LAND SURVEYOR, HEREBY CERTIFY THAT IN FULL COMPLIANCE WITH THE PROVISIONS OF SECTION 84.095 OF THE WISCONSIN STATUTES AND UNDER THE DIRECTION OF THE WISCONSIN DEPARTMENT OF TRANSPORTATION, I HAVE SURVEYED AND MAPPED TRANSPORTATION PROJECT PLAT 1146-75-22-4.30, AND THAT SUCH PLAT CORRECTLY REPRESENTS ALL EXTERIOR BOUNDARIES OF THE SURVEYED LAND.

DATE 3/14/2017 DAVID L. ROBERTS
RLS S-1725, FOR GREMMER & ASSOCIATES, INC.
THIS PLAT AND RELOCATION ORDER ARE APPROVED FOR THE WISCONSIN DEPARTMENT OF TRANSPORTATION.
DATE 3/14/2017 CURT VAN EREM
REAL ESTATE SUPERVISOR



SCALE, FEET



REVISED: 03/14/2017

040430-15.DWG

APPRAISAL PLAT DATE:

SCHEDULE OF LANDS & INTERESTS REQUIRED

PARCEL OWNER (S) NUMBER		INTEREST REQUIRED	R/W NEW	ACRES EXISTING	REQUIRED TOTAL	ACRES TEMP.
101	THE ESTATE OF EMELINE A. BREITRICK	FEE, TLE	1.087	0	1.087	0.078
110	KEITH A. FINK	FEE	0.047	0	0.047	0
111	THE ESTATE OF EMELINE A. BREITRICK	FEE, TLE	7.442	0	7.442	0.086
112	LARRY L. & JUDITH KLITZKE	FEE	0.025	0	0.025	0
113	RONALD & GERALDINE HOIER	FEE	0.260	0	0.260	0

OWNER'S NAMES ARE SHOWN FOR REFERENCE PURPOSES ONLY AND ARE SUBJECT TO CHANGE PRIOR TO THE TRANSFER OF LAND INTERESTS TO THE DEPARTMENT.

TRANSPORTATION PROJECT PLAT NO: 1146-75-22 - 4.30
AMENDMENT NO. 1

AMENDS PARCEL 113 OF TRANSPORTATION PROJECT PLAT 1146-75-22-4.30 RECORDED AS DOCUMENT NO. 2019923. PART OF THE NW1/4-NW1/4 AND THE NE1/4-NW1/4 OF SECTION 36, T22N, R15E, IN THE VILLAGE OF HORTONVILLE, OUTAGAMIE COUNTY, WISCONSIN

RELOCATION ORDER - STH 15 (LILY OF THE VALLEY DRIVE - USH 45), OUTAGAMIE COUNTY

TO PROPERLY ESTABLISH, LAY OUT, WIDEN, ENLARGE, EXTEND, CONSTRUCT, RECONSTRUCT, IMPROVE, OR MAINTAIN A PORTION OF THE HIGHWAY DESIGNATED ABOVE, THE STATE OF WISCONSIN DEPARTMENT OF TRANSPORTATION DEEMS IT NECESSARY TO RELOCATE OR CHANGE SAID HIGHWAY AND ACQUIRE CERTAIN LANDS AND INTERESTS OR RIGHTS IN LANDS FOR THE ABOVE NAMED PROJECT.

TO EFFECT THIS CHANGE, PURSUANT TO AUTHORITY GRANTED UNDER SUBSECTION 84.02 (3), 84.09 AND 84.30, WISCONSIN STATUTES, THE DEPARTMENT OF TRANSPORTATION HEREBY ORDERS THAT:
1) THAT PORTION OF SAID HIGHWAY AS SHOWN ON THIS PLAT IS LAID OUT AND ESTABLISHED TO THE LINES AND WIDTHS AS SO SHOWN FOR THE ABOVE NAMED PROJECT.
2) THE LANDS OR INTERESTS OR RIGHTS IN LANDS AS SHOWN ON THIS PLAT ARE REQUIRED BY THE DEPARTMENT FOR THE ABOVE PROJECT AND SHALL BE ACQUIRED IN THE NAME OF THE STATE OF WISCONSIN, PURSUANT TO THE PROVISIONS OF SUBSECTION 84.09 (1) OR (2), WISCONSIN STATUTES.

Document #: 2037649
Date: 03-10-2015 Time: 10:40 AM
Pages: 1 Fee: \$25.00
County: OUTAGAMIE COUNTY State: WI

SARAH R VAN CAMP, REGISTER OF DEEDS
The above recording information verifies this document has been electronically recorded and returned to the submitter

RESERVED FOR REGISTER OF DEEDS
PROJECT NUMBER 1146-75-22- 4.30
AMENDMENT NO: 1

CURVE TABLE

FROM POINT	TO POINT	RADIUS	ARC LENGTH	CHORD BEARING	CHORD LENGTH
9501	9034	80.00'	68.74'	S57°26'23"W	66.64'
9034	9035	50.00'	42.84'	S57°30'36"W	41.54'
9036	9037	50.00'	44.97'	N07°11'53"E	43.47'
9037	9502	80.00'	75.18'	N08°21'15"E	72.45'

REFER TO THE TITLE SHEET, RECORDED AS SHEET 2 OF 2 OF TRANSPORTATION PROJECT PLAT NO. 1146-75-22- 4.01, AS DOCUMENT #2016623 FOR ADDITIONAL INFORMATION.

COURSE TABLE

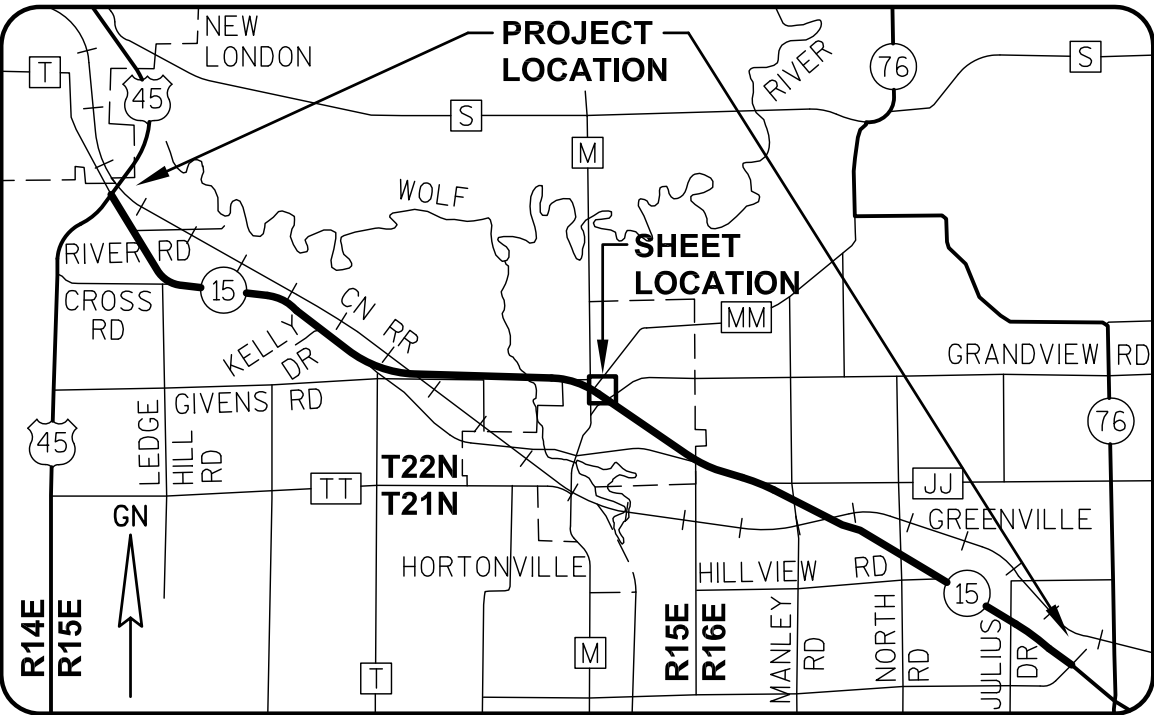
FROM POINT	TO POINT	BEARING	DISTANCE
316	9022	S89°14'15"E	648.29'
9022	9044	S56°07'12"E	224.02'
9044	9025	S53°19'34"E	615.43'
9025	9026	S68°23'09"E	80.58'
9026	9027	S80°14'59"E	75.22'
9027	9030	S38°24'52"W	389.08'
9030	9031	N70°02'08"W	69.58'
9031	9032	N49°40'35"W	416.41'
9032	9033	N56°07'12"W	532.30'
9033	9501	S33°52'48"W	66.46'
9035	9036	N60°06'28"W	66.10'
9502	9038	N33°52'48"E	55.99'
9038	9039	N56°07'12"W	205.40'
9039	9040	S89°51'47"W	56.26'
9040	9041	S89°51'47"W	45.00'
9041	316	N00°08'13"W	63.28'

BASIS OF EXISTING HIGHWAY R/W

ROUTE	BASIS	YEAR
NASH ST.	ADJOINING CERTIFIED SURVEY MAPS	VARIES
	ADJOINING PLAT OF SURVEYS	VARIES
	WILDWOOD VILLAGE SUBDIVISION PLAT	1977
CTH MM	KRENKE ESTATES SUBDIVISION PLAT	1967

COORDINATE TABLE


POINT	Y (NORTH)	X (EAST)
512	591700.326	767530.763
514	592139.292	767721.074
515	592474.889	767938.725
533	591145.381	768249.892
9503	591876.599	768829.749



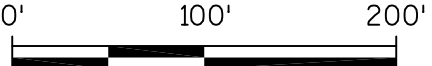
GREMMER & ASSOCIATES, INC.
CONSULTING ENGINEERS
Stevens Point • Fond du Lac

I, DAVID L. ROBERTS, REGISTERED LAND SURVEYOR, HEREBY CERTIFY THAT IN FULL COMPLIANCE WITH THE PROVISIONS OF SECTION 84.095 OF THE WISCONSIN STATUTES AND UNDER THE DIRECTION OF THE WISCONSIN DEPARTMENT OF TRANSPORTATION, I HAVE SURVEYED AND MAPPED TRANSPORTATION PROJECT PLAT 1146-75-22-4.30, AND THAT SUCH PLAT CORRECTLY REPRESENTS ALL EXTERIOR BOUNDARIES OF THE SURVEYED LAND.

DATE 3/05/2015 DAVID L. ROBERTS
RLS S-1725, FOR GREMMER & ASSOCIATES, INC.
THIS PLAT AND RELOCATION ORDER ARE APPROVED FOR THE WISCONSIN DEPARTMENT OF TRANSPORTATION.
DATE 3/05/2015 CURT VAN EREM
REAL ESTATE SUPERVISOR



SCALE, FEET




REVISED: 03/05/2015

040430-15.DWG

316

4" IRON HARRISON MONUMENT
Y 592588.60
X 767528.64

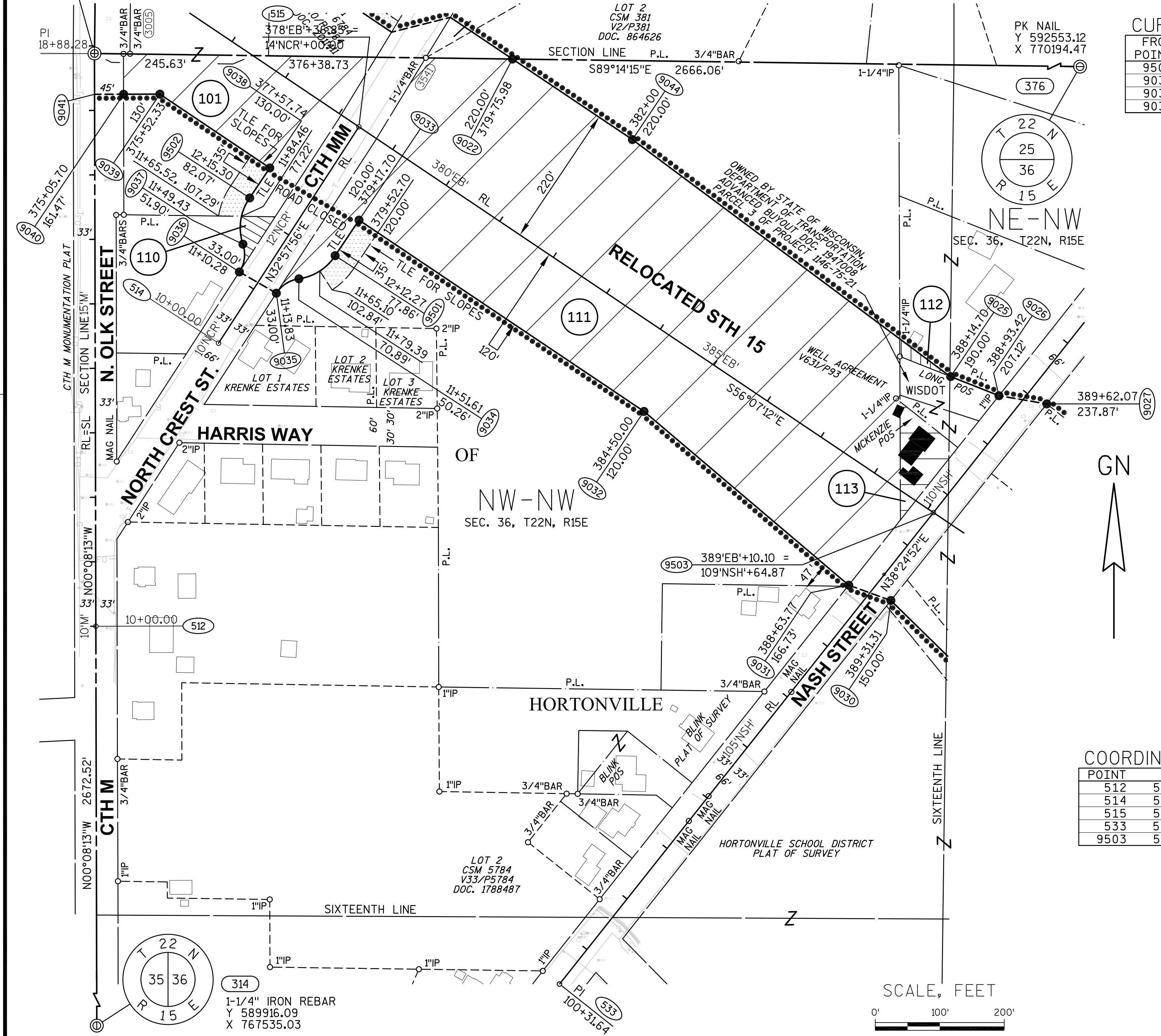


VILLAGE

HARRIS WAY

HORTONVILLE

SCALE, FEET



314
1-1/4" IRON REBAR
Y 589916.09
X 767535.03

SCHEDULE OF LANDS & INTERESTS REQUIRED

PARCEL OWNER (S) NUMBER	INTEREST REQUIRED	R/W ACRES REQUIRED NEW EXISTING TOTAL	ACRES TLE TEMP.
101 THE ESTATE OF EMELINE A. BREITRICK	FEE, TLE	1.087 0 1.087	0.078
110 KEITH A. FINK	FEE	0.047 0 0.047	0
111 THE ESTATE OF EMELINE A. BREITRICK	FEE, TLE	7.442 0 7.442	0.086
112 LARRY L. & JUDITH KLITZKE	FEE	0.025 0 0.025	0
113 RONALD & GERALDINE HOIER	FEE	0.188 0 0.188	0

OWNER'S NAMES ARE SHOWN FOR REFERENCE PURPOSES ONLY AND ARE SUBJECT TO CHANGE PRIOR TO THE TRANSFER OF LAND INTERESTS TO THE DEPARTMENT.

TRANSPORTATION PROJECT PLAT NO: 1146-75-22 - 4.30

PART OF THE NW1/4-NW1/4 AND THE NE1/4-NW1/4 OF SECTION 36, T22N, R15E, IN THE VILLAGE OF HORTONVILLE, OUTAGAMIE COUNTY, WISCONSIN

RELOCATION ORDER - STH 15 (LILY OF THE VALLEY DRIVE - USH 45), OUTAGAMIE COUNTY

TO PROPERLY ESTABLISH, LAY OUT, WIDEN, ENLARGE, EXTEND, CONSTRUCT, RECONSTRUCT, IMPROVE, OR MAINTAIN A PORTION OF THE HIGHWAY DESIGNATED ABOVE, THE STATE OF WISCONSIN DEPARTMENT OF TRANSPORTATION DEEMS IT NECESSARY TO RELOCATE OR CHANGE SAID HIGHWAY AND ACQUIRE CERTAIN LANDS AND INTERESTS OR RIGHTS IN LANDS FOR THE ABOVE NAMED PROJECT.

TO EFFECT THIS CHANGE, PURSUANT TO AUTHORITY GRANTED UNDER SUBSECTION 84.02 (3), 84.09 AND 84.30, WISCONSIN STATUTES, THE DEPARTMENT OF TRANSPORTATION HEREBY ORDERS THAT:

- 1) THAT PORTION OF SAID HIGHWAY AS SHOWN ON THIS PLAT IS LAID OUT AND ESTABLISHED TO THE LINES AND WIDTHS AS SO SHOWN FOR THE ABOVE NAMED PROJECT.
- 2) THE LANDS OR INTERESTS OR RIGHTS IN LANDS AS SHOWN ON THIS PLAT ARE REQUIRED BY THE DEPARTMENT FOR THE ABOVE PROJECT AND SHALL BE ACQUIRED IN THE NAME OF THE STATE OF WISCONSIN, PURSUANT TO THE PROVISIONS OF SUBSECTION 84.09 (1) OR (2), WISCONSIN STATUTES.

REFER TO THE TITLE SHEET, RECORDED AS SHEET 2 OF 2 OF TRANSPORTATION PROJECT PLAT NO. 1146-75-22- 4.01, AS DOCUMENT #2016623 FOR ADDITIONAL INFORMATION.

CURVE TABLE

FROM POINT	TO POINT	RADIUS	ARC LENGTH	CHORD BEARING	CHORD LENGTH
9501	9034	80.00'	68.74'	S57°26'23"W	66.64'
9034	9035	50.00'	42.84'	S57°30'36"W	41.54'
9036	9037	50.00'	44.97'	N07°11'53"E	43.47'
9037	9502	80.00'	75.18'	N08°21'15"E	72.45'

COURSE TABLE

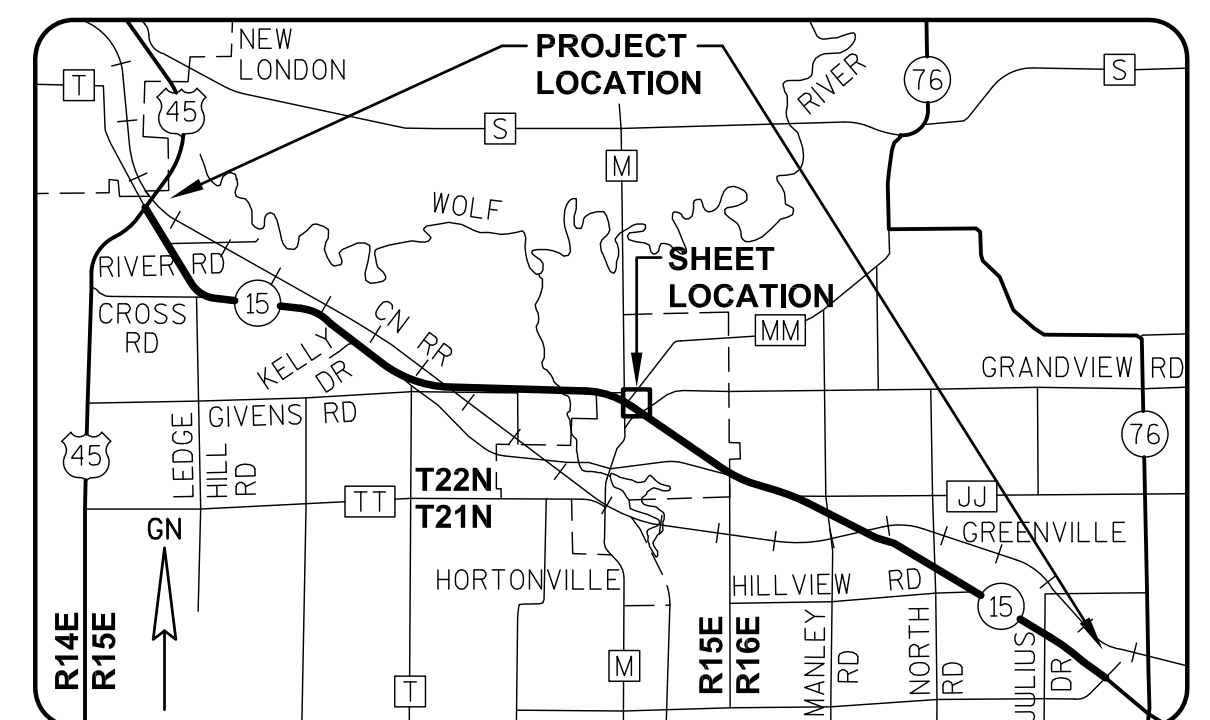
FROM POINT	TO POINT	BEARING	DISTANCE
316	9022	S89°14'15"E	648.29'
9022	9044	S56°07'12"E	224.02'
9044	9025	S53°19'34"E	615.43'
9025	9026	S68°23'09"E	80.58'
9026	9027	S80°14'59"E	75.22'
9027	9030	S38°24'52"W	389.08'
9030	9031	N70°02'08"W	69.58'
9031	9032	N49°40'35"W	416.41'
9032	9033	N56°07'12"W	532.30'
9033	9501	S33°52'48"W	66.46'
9035	9036	N60°06'28"W	66.10'
9502	9038	N33°52'48"E	55.99'
9038	9039	N56°07'12"W	205.40'
9039	9040	S89°51'47"W	56.26'
9040	9041	S89°51'47"W	45.00'
9041	316	N00°08'13"W	63.28'

BASIS OF EXISTING HIGHWAY R/W

ROUTE	BASIS	YEAR
NASH ST.	ADJOINING CERTIFIED SURVEY MAPS	VARIES
	ADJOINING PLAT OF SURVEYS	VARIES
	WILDWOOD VILLAGE SUBDIVISION PLAT	1977
CTH MM	KRENKE ESTATES SUBDIVISION PLAT	1967

COORDINATE TABLE

POINT	Y (NORTH)	X (EAST)
512	591700.326	767530.763
514	592139.292	767721.074
515	592474.889	767938.725
533	591145.381	768249.892
9503	591876.599	768829.749




GREMMER & ASSOCIATES, INC.
CONSULTING ENGINEERS
Stevens Point • Fond du Lac

I, DAVID L. ROBERTS, REGISTERED LAND SURVEYOR, HEREBY CERTIFY THAT IN FULL COMPLIANCE WITH THE PROVISIONS OF SECTION 84.095 OF THE WISCONSIN STATUTES AND UNDER THE DIRECTION OF THE WISCONSIN DEPARTMENT OF TRANSPORTATION, I HAVE SURVEYED AND MAPPED TRANSPORTATION PROJECT PLAT 1146-75-22-4.30, AND THAT SUCH PLAT CORRECTLY REPRESENTS ALL EXTERIOR BOUNDARIES OF THE SURVEYED LAND.

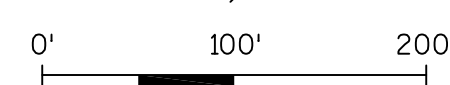
DATE 7/08/2014 DAVID L. ROBERTS
RLS S-1725, FOR GREMMER & ASSOCIATES, INC.

THIS PLAT AND RELOCATION ORDER ARE APPROVED FOR THE WISCONSIN DEPARTMENT OF TRANSPORTATION.

DATE 7/09/2014 CURT VAN EREM
REAL ESTATE SUPERVISOR



SCALE, FEET



REVISED: 07/08/2014

040430-15.DWG

APPRAISAL PLAT DATE:

SCHEDULE OF LANDS & INTERESTS REQUIRED

PARCEL OWNER (S) NUMBER

114	THE SCHOOL DISTRICT OF HORTONVILLE	FEE, PLE, TLE	R/W ACRES REQUIRED NEW EXISTING TOTAL	ACRES PERM. TEMP.
			0.164 0 0.164	0.027 0.069

OWNER'S NAMES ARE SHOWN FOR REFERENCE PURPOSES ONLY AND ARE SUBJECT TO CHANGE PRIOR TO THE TRANSFER OF LAND INTERESTS TO THE DEPARTMENT.

UTILITY INTERESTS REQUIRED:

919	WE ENERGIES - ELECTRIC	RELEASE OF RIGHTS (JOINT)
922	AT&T WISCONSIN	RELEASE OF RIGHTS (JOINT)

TRANSPORTATION PROJECT PLAT NO: 1146-75-22 - 4.31

PART OF THE NE1/4-NW1/4 AND THE NW1/4-NW1/4 OF SECTION 36, T22N, R15E, IN THE VILLAGE OF HORTONVILLE, OUTAGAMIE COUNTY, WISCONSIN

RELOCATION ORDER - STH 15 (LILY OF THE VALLEY DRIVE - USH 45), OUTAGAMIE COUNTY

TO PROPERLY ESTABLISH, LAY OUT, WIDEN, ENLARGE, EXTEND, CONSTRUCT, RECONSTRUCT, IMPROVE, OR MAINTAIN A PORTION OF THE HIGHWAY DESIGNATED ABOVE, THE STATE OF WISCONSIN DEPARTMENT OF TRANSPORTATION DEEMS IT NECESSARY TO RELOCATE OR CHANGE SAID HIGHWAY AND ACQUIRE CERTAIN LANDS AND INTERESTS OR RIGHTS IN LANDS FOR THE ABOVE NAMED PROJECT.

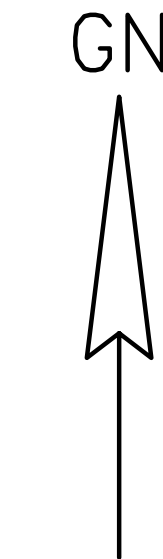
TO EFFECT THIS CHANGE, PURSUANT TO AUTHORITY GRANTED UNDER SUBSECTION 84.02 (3), 84.09 AND 84.30, WISCONSIN STATUTES, THE DEPARTMENT OF TRANSPORTATION HEREBY ORDERS THAT:
1) THAT PORTION OF SAID HIGHWAY AS SHOWN ON THIS PLAT IS LAID OUT AND ESTABLISHED TO THE LINES AND WIDTHS AS SO SHOWN FOR THE ABOVE NAMED PROJECT.
2) THE LANDS OR INTERESTS OR RIGHTS IN LANDS AS SHOWN ON THIS PLAT ARE REQUIRED BY THE DEPARTMENT FOR THE ABOVE PROJECT AND SHALL BE ACQUIRED IN THE NAME OF THE STATE OF WISCONSIN, PURSUANT TO THE PROVISIONS OF SUBSECTION 84.09 (1) OR (2), WISCONSIN STATUTES.

REFER TO THE TITLE SHEET, RECORDED AS SHEET 2 OF 2 OF TRANSPORTATION PROJECT PLAT NO. 1146-75-22- 4.01, AS DOCUMENT #2016623 FOR ADDITIONAL INFORMATION.

Document #: 2019924
Date: 07-15-2014 Time: 08:28 AM Pages: 1
Fee: \$25.00 County: OUTAGAMIE State: WI

SARAH R VAN CAMP
REGISTER OF DEEDS
The above recording information verifies this document has been electronically recorded and returned to the submitter

RESERVED FOR REGISTER OF DEEDS
PROJECT NUMBER 1146-75-22- 4.31
AMENDMENT NO:



BASIS OF EXISTING HIGHWAY R/W

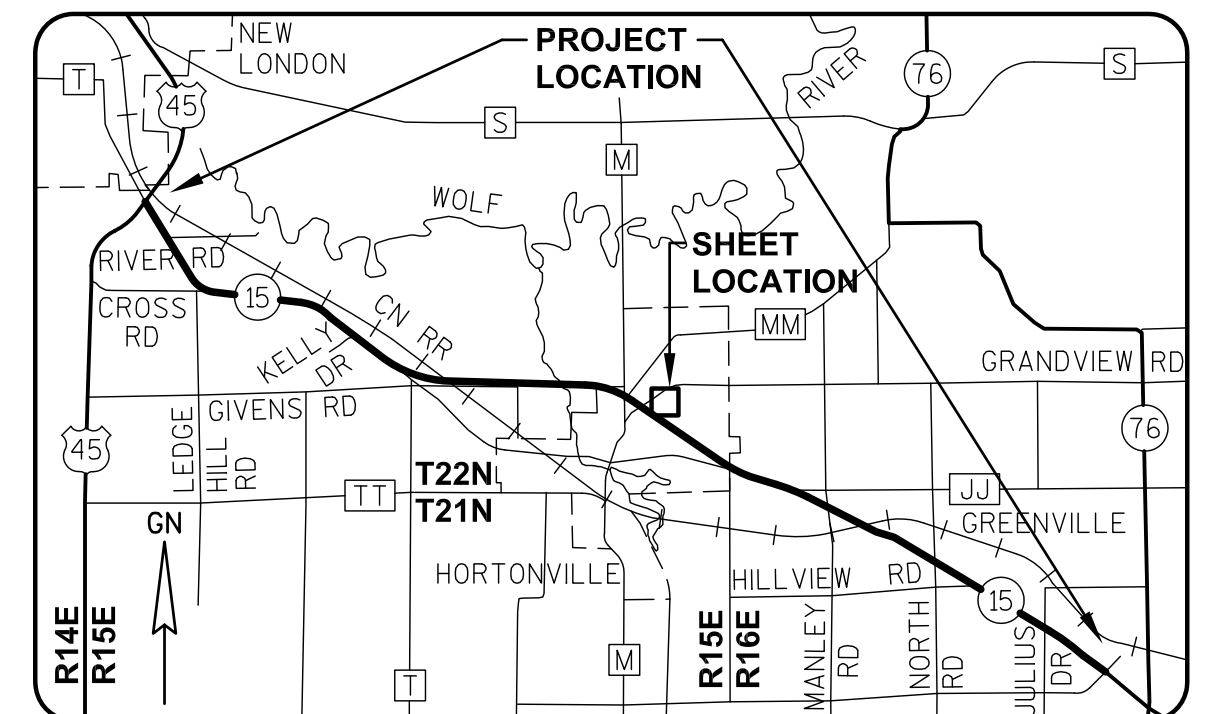
ROUTE	BASIS	YEAR
NASH ST.	ADJOINING CERTIFIED SURVEY MAPS	VARIES
	ADJOINING PLAT OF SURVEYS	VARIES
	WILDWOOD VILLAGE SUBDIVISION PLAT	1977

COURSE TABLE

FROM POINT	TO POINT	BEARING	DISTANCE
376	9045	S60°40'08"W	1185.34'
9045	9047	S51°51'57"E	1071.26'
9047	9048	S65°13'06"E	168.90'
9048	9049	N89°44'04"W	751.43'
9049	9029	N57°21'23"W	463.17'
9029	9030	N45°35'21"W	352.60'
9030	9027	N38°24'52"E	389.08'
9027	9046	S51°38'12"E	167.09'
9046	9045	N38°20'42"E	39.62'

COORDINATE TABLE


POINT	Y (NORTH)	X (EAST)
534	592407.500	769250.755
9503	591876.599	768829.749
9504	591241.945	769774.929



GREMMER & ASSOCIATES, INC.
CONSULTING ENGINEERS
Stevens Point • Fond du Lac

I, DAVID L. ROBERTS, REGISTERED LAND SURVEYOR, HEREBY CERTIFY THAT IN FULL COMPLIANCE WITH THE PROVISIONS OF SECTION 84.095 OF THE WISCONSIN STATUTES AND UNDER THE DIRECTION OF THE WISCONSIN DEPARTMENT OF TRANSPORTATION, I HAVE SURVEYED AND MAPPED TRANSPORTATION PROJECT PLAT 1146-75-22-4.31, AND THAT SUCH PLAT CORRECTLY REPRESENTS ALL EXTERIOR BOUNDARIES OF THE SURVEYED LAND.

DATE 7/08/2014 DAVID L. ROBERTS
RLS S-1725, FOR GREMMER & ASSOCIATES, INC.
THIS PLAT AND RELOCATION ORDER ARE APPROVED FOR THE WISCONSIN DEPARTMENT OF TRANSPORTATION.
DATE 7/09/2014 CURT VAN EREM
REAL ESTATE SUPERVISOR



SCALE, FEET
0' 100' 200'

REVISED: 07/08/2014
040431.15.DWG

APPRAISAL PLAT DATE:

TRANSPORTATION PROJECT PLAT NO: 1146-75-22 - 4.32

PART OF THE SE1/4-NW1/4 OF SECTION 36, T22N, R15E, IN THE VILLAGE OF HORTONVILLE, OUTAGAMIE COUNTY, WISCONSIN

STH 15 (LILY OF THE VALLEY DRIVE - USH 45), OUTAGAMIE COUNTY

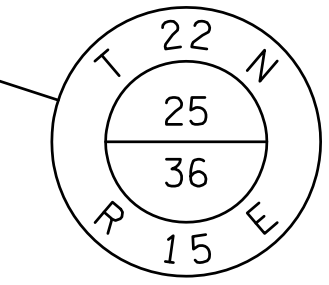
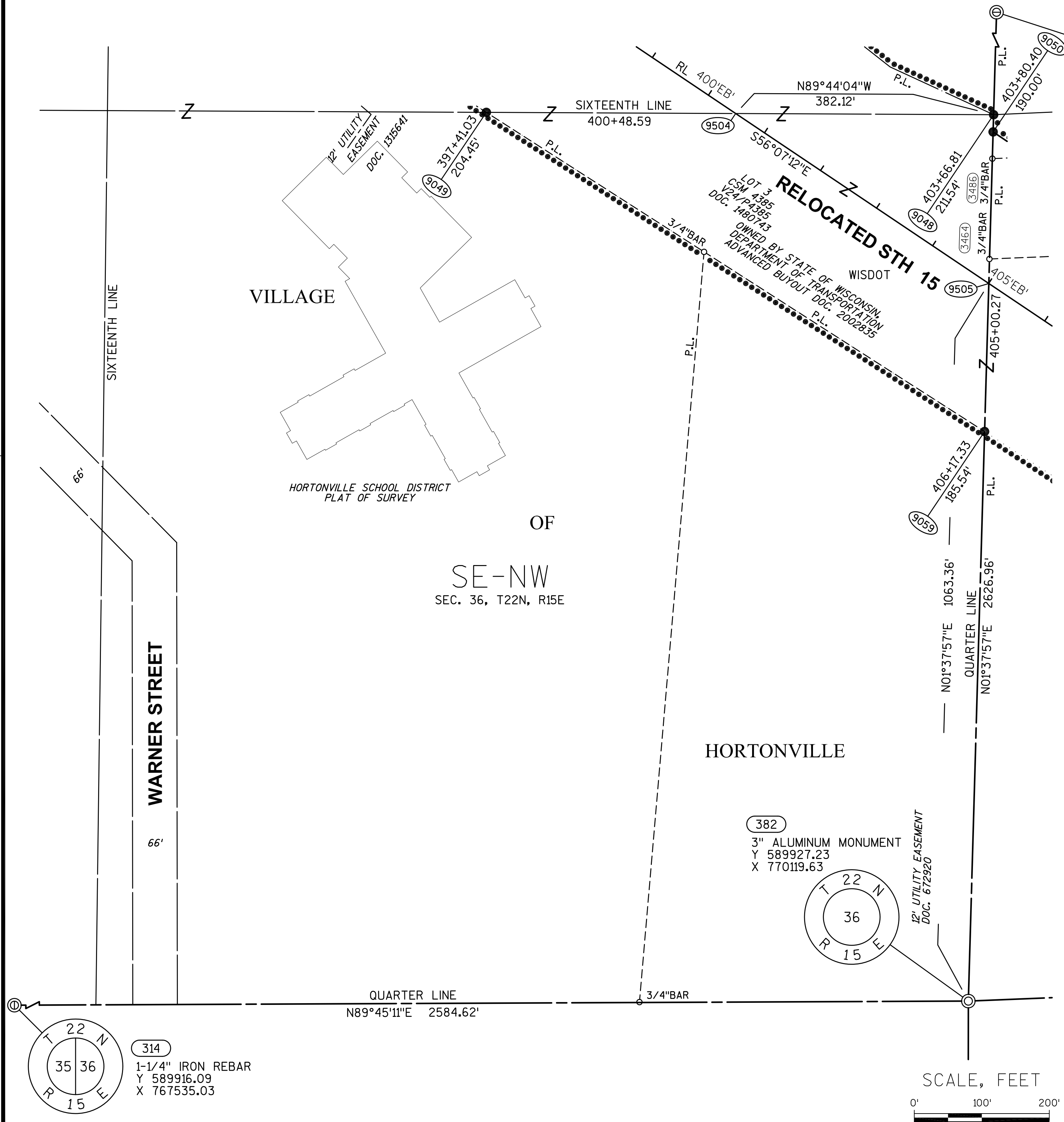
THE STATE OF WISCONSIN HAS DEEMED IT NECESSARY TO MONUMENT RIGHT-OF-WAY INTERESTS PREVIOUSLY ACQUIRED UNDER SECTIONS 82.01, 82.31(1), 82.31(2), AND 84.09 OF THE WISCONSIN STATE STATUTES AND DOES HEREBY CERTIFY THE DEPARTMENT OF TRANSPORTATION HAS SURVEYED THE HIGHWAY RIGHT-OF-WAY; THAT THIS PLAT IS A TRUE AND CORRECT REPRESENTATION OF THE EXTERIOR BOUNDARIES OF THE LAND SURVEYED AND SHOWS ACCURATE MEASUREMENTS THEREOF.

Document #: 2019925
Date: 07-15-2014 Time: 08:30 AM Pages: 1
Fee: \$25.00 County: OUTAGAMIE State: WI

SARAH R VAN CAMP
REGISTER OF DEEDS
***The above recording information verifies
this document has been electronically
recorded and returned to the submitter***

RESERVED FOR REGISTER OF DEEDS
PROJECT NUMBER 1146-75-22- 4.32
AMENDMENT NO:

REFER TO THE TITLE SHEET, RECORDED AS SHEET 2 OF 2 OF TRANSPORTATION PROJECT PLAT NO. 1146-75-22- 4.01, AS DOCUMENT #2016623 FOR ADDITIONAL INFORMATION.



376
PK NAIL
Y 592553.12
X 770194.47

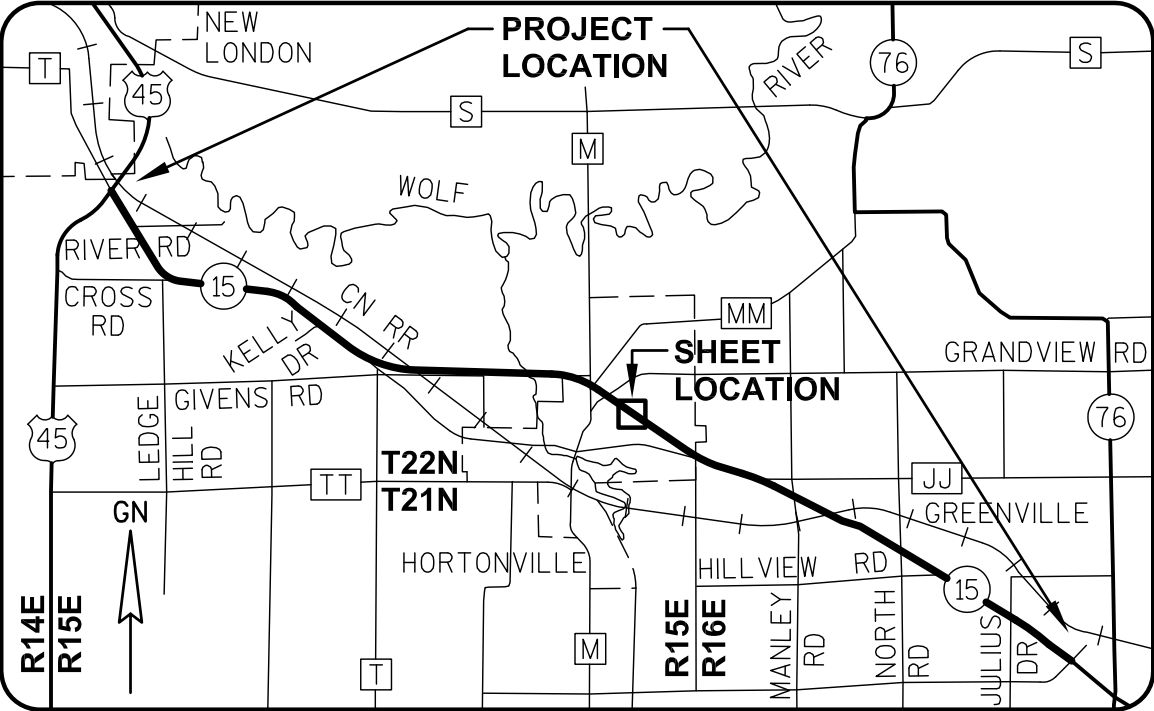


COURSE TABLE

FROM POINT	TO POINT	BEARING	DISTANCE
376	9048	S01°37'57"W	1313.48'
9048	9059	S01°37'57"W	469.50'
9059	9049	N57°21'23"W	876.50'
9049	9048	S89°44'04"E	751.43'

COORDINATE TABLE

POINT	Y (NORTH)	X (EAST)
9504	591241.945	769774.929
9505	590990.152	770149.921

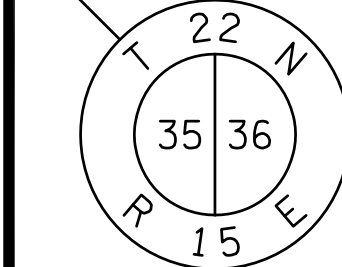


I, DAVID L. ROBERTS, REGISTERED LAND SURVEYOR, HEREBY CERTIFY THAT IN FULL COMPLIANCE WITH THE PROVISIONS OF SECTION 84.095 OF THE WISCONSIN STATUTES AND UNDER THE DIRECTION OF THE WISCONSIN DEPARTMENT OF TRANSPORTATION, I HAVE SURVEYED AND MAPPED TRANSPORTATION PROJECT PLAT 1146-75-22-4.32, AND THAT SUCH PLAT CORRECTLY REPRESENTS ALL EXTERIOR BOUNDARIES OF THE SURVEYED LAND.

DATE 7/08/2014 DAVID L. ROBERTS
RLS S-1725, FOR GREMMIER & ASSOCIATES, INC.
THIS PLAT IS APPROVED FOR THE
WISCONSIN DEPARTMENT OF TRANSPORTATION.
DATE 7/09/2014 CURT VAN EREM
REAL ESTATE SUPERVISOR

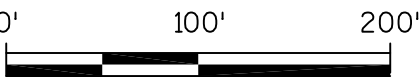


040432-15.DWG
REVISED: 07/08/2014



314
1-1/4" IRON REBAR
Y 589916.09
X 767535.03

SCALE, FEET



APPRAISAL PLAT DATE:

SCHEDULE OF LANDS & INTERESTS REQUIRED

PARCEL OWNER (S) NUMBER

INTEREST REQUIRED	R/W ACRES REQUIRED NEW EXISTING TOTAL	ACRES TEMP.
116 DARIN & MICHELLE DODD	FEE 0.026 0 0.026	0
117 MARY LOU MURPHY	FEE 0.555 0 0.555	0
118 MARY LOU MURPHY	FEE 1.388 0 1.388	0

OWNER'S NAMES ARE SHOWN FOR REFERENCE PURPOSES ONLY AND ARE SUBJECT TO CHANGE PRIOR TO THE TRANSFER OF LAND INTERESTS TO THE DEPARTMENT.

TRANSPORTATION PROJECT PLAT NO: 1146-75-22 - 4.33

PART OF LOT 2 AND OUTLOT 1 OF CSM 4387, AND PART OF THE SW1/4-NE1/4 AND THE NW1/4-SE1/4 OF SECTION 36, T22N, R15E, ALL IN THE VILLAGE OF HORTONVILLE, OUTAGAMIE COUNTY, WISCONSIN

RELOCATION ORDER - STH 15 (LILY OF THE VALLEY DRIVE - USH 45), OUTAGAMIE COUNTY

TO PROPERLY ESTABLISH, LAY OUT, WIDEN, ENLARGE, EXTEND, CONSTRUCT, RECONSTRUCT, IMPROVE, OR MAINTAIN A PORTION OF THE HIGHWAY DESIGNATED ABOVE, THE STATE OF WISCONSIN DEPARTMENT OF TRANSPORTATION DEEMS IT NECESSARY TO RELOCATE OR CHANGE SAID HIGHWAY AND ACQUIRE CERTAIN LANDS AND INTERESTS OR RIGHTS IN LANDS FOR THE ABOVE NAMED PROJECT.

TO EFFECT THIS CHANGE, PURSUANT TO AUTHORITY GRANTED UNDER SUBSECTION 84.02 (3), 84.09 AND 84.30, WISCONSIN STATUTES, THE DEPARTMENT OF TRANSPORTATION HEREBY ORDERS THAT:

- 1) THAT PORTION OF SAID HIGHWAY AS SHOWN ON THIS PLAT IS LAID OUT AND ESTABLISHED TO THE LINES AND WIDTHS AS SO SHOWN FOR THE ABOVE NAMED PROJECT.
- 2) THE LANDS OR INTERESTS OR RIGHTS IN LANDS AS SHOWN ON THIS PLAT ARE REQUIRED BY THE DEPARTMENT FOR THE ABOVE PROJECT AND SHALL BE ACQUIRED IN THE NAME OF THE STATE OF WISCONSIN, PURSUANT TO THE PROVISIONS OF SUBSECTION 84.09 (1) OR (2), WISCONSIN STATUTES.

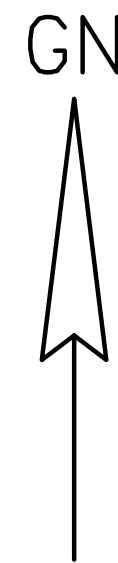
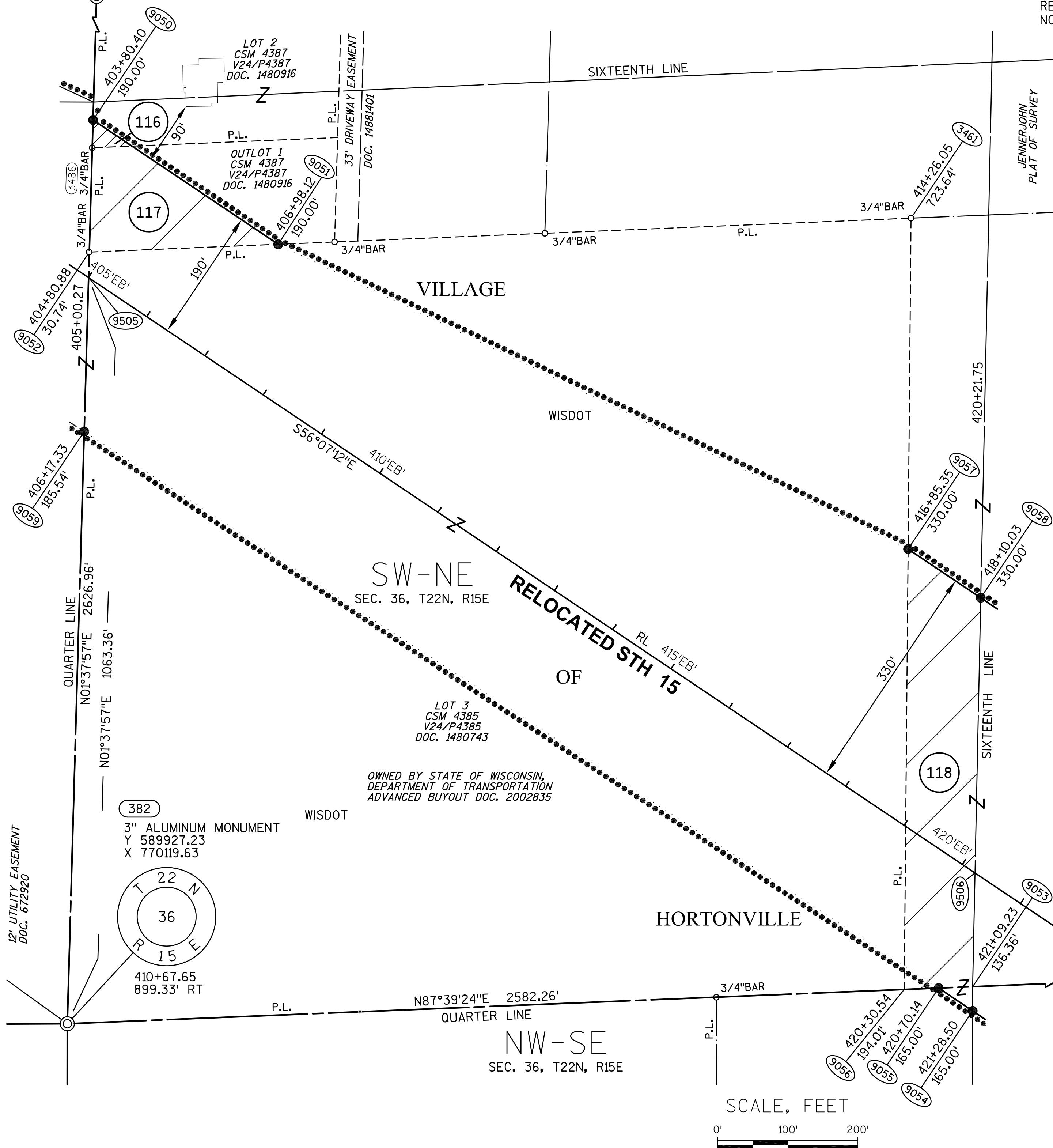
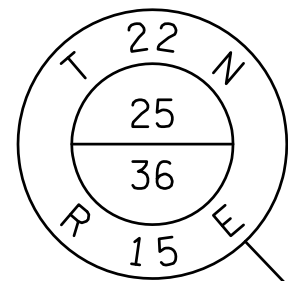
REFER TO THE TITLE SHEET, RECORDED AS SHEET 2 OF 2 OF TRANSPORTATION PROJECT PLAT NO. 1146-75-22- 4.01, AS DOCUMENT #2016623 FOR ADDITIONAL INFORMATION.

Document #: 2019926
Date: 07-15-2014 Time: 08:31 AM Pages: 1
Fee: \$25.00 County: OUTAGAMIE State: WI

SARAH R VAN CAMP
REGISTER OF DEEDS
The above recording information verifies this document has been electronically recorded and returned to the submitter

RESERVED FOR REGISTER OF DEEDS
PROJECT NUMBER 1146-75-22- 4.33
AMENDMENT NO:

376
PK NAIL
Y 592553.12
X 770194.47

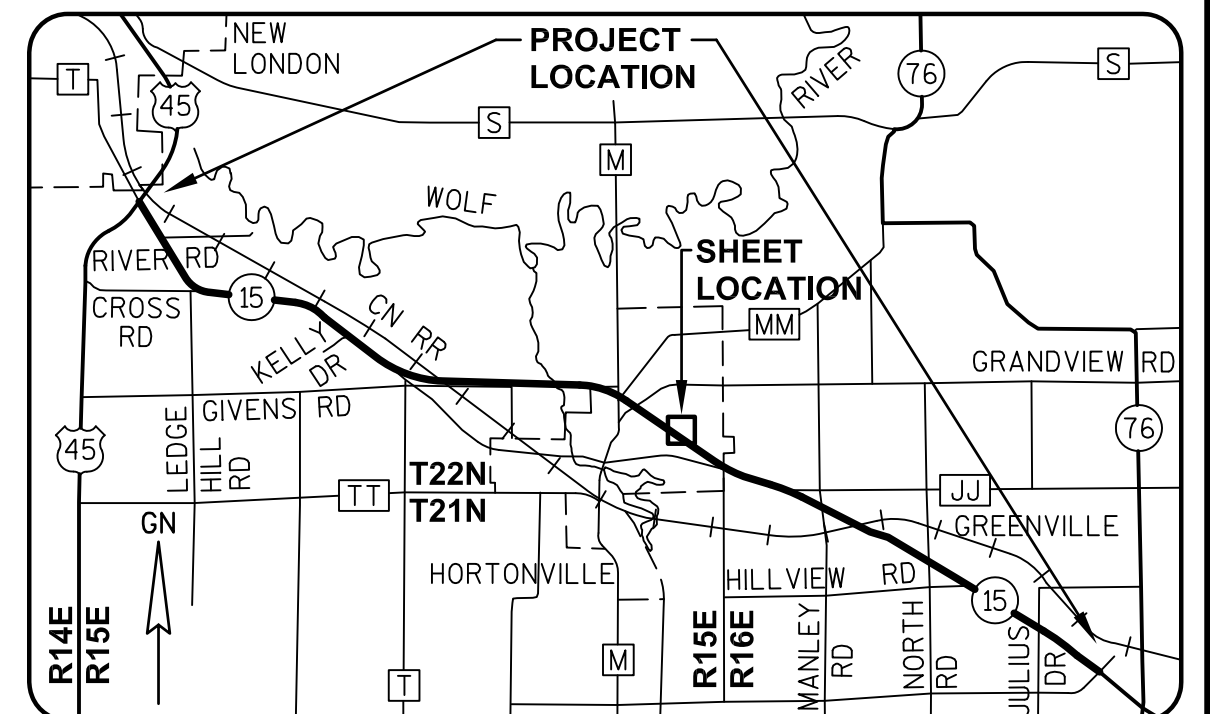


COURSE TABLE

FROM POINT	TO POINT	BEARING	DISTANCE
376	9050	S01°37'57"W	1338.95'
9050	9051	S56°07'12"E	317.72'
9051	3461	N87°38'06"E	902.57'
3461	9057	S00°30'19"W	471.37'
9057	9058	S56°07'12"E	124.67'
9058	9053	S01°11'48"W	554.09'
9053	9054	S00°03'19"E	34.52'
9054	9055	N56°07'12"W	58.37'
9055	382	S87°39'24"W	1242.67'
382	9050	N01°37'57"E	1288.01'

COORDINATE TABLE

POINT	Y (NORTH)	X (EAST)
9505	590990.152	770149.921
9506	590142.000	771413.060



GREMMER & ASSOCIATES, INC.
CONSULTING ENGINEERS
Stevens Point • Fond du Lac

I, DAVID L. ROBERTS, REGISTERED LAND SURVEYOR, HEREBY CERTIFY THAT IN FULL COMPLIANCE WITH THE PROVISIONS OF SECTION 84.095 OF THE WISCONSIN STATUTES AND UNDER THE DIRECTION OF THE WISCONSIN DEPARTMENT OF TRANSPORTATION, I HAVE SURVEYED AND MAPPED TRANSPORTATION PROJECT PLAT 1146-75-22-4.33, AND THAT SUCH PLAT CORRECTLY REPRESENTS ALL EXTERIOR BOUNDARIES OF THE SURVEYED LAND.

DATE 7/08/2014 DAVID L. ROBERTS
RLS S-1725, FOR GREMMER & ASSOCIATES, INC.

THIS PLAT AND RELOCATION ORDER ARE APPROVED FOR THE WISCONSIN DEPARTMENT OF TRANSPORTATION.

DATE 7/09/2014 CURT VAN EREM
REAL ESTATE SUPERVISOR

REVISED: 07/08/2014

040433-15.DWG

APPRAISAL PLAT DATE:

118	MARY LOU MURPHY
119	VILLAGE OF HORTONVILLE
120	GERALD & ROSE HOIER

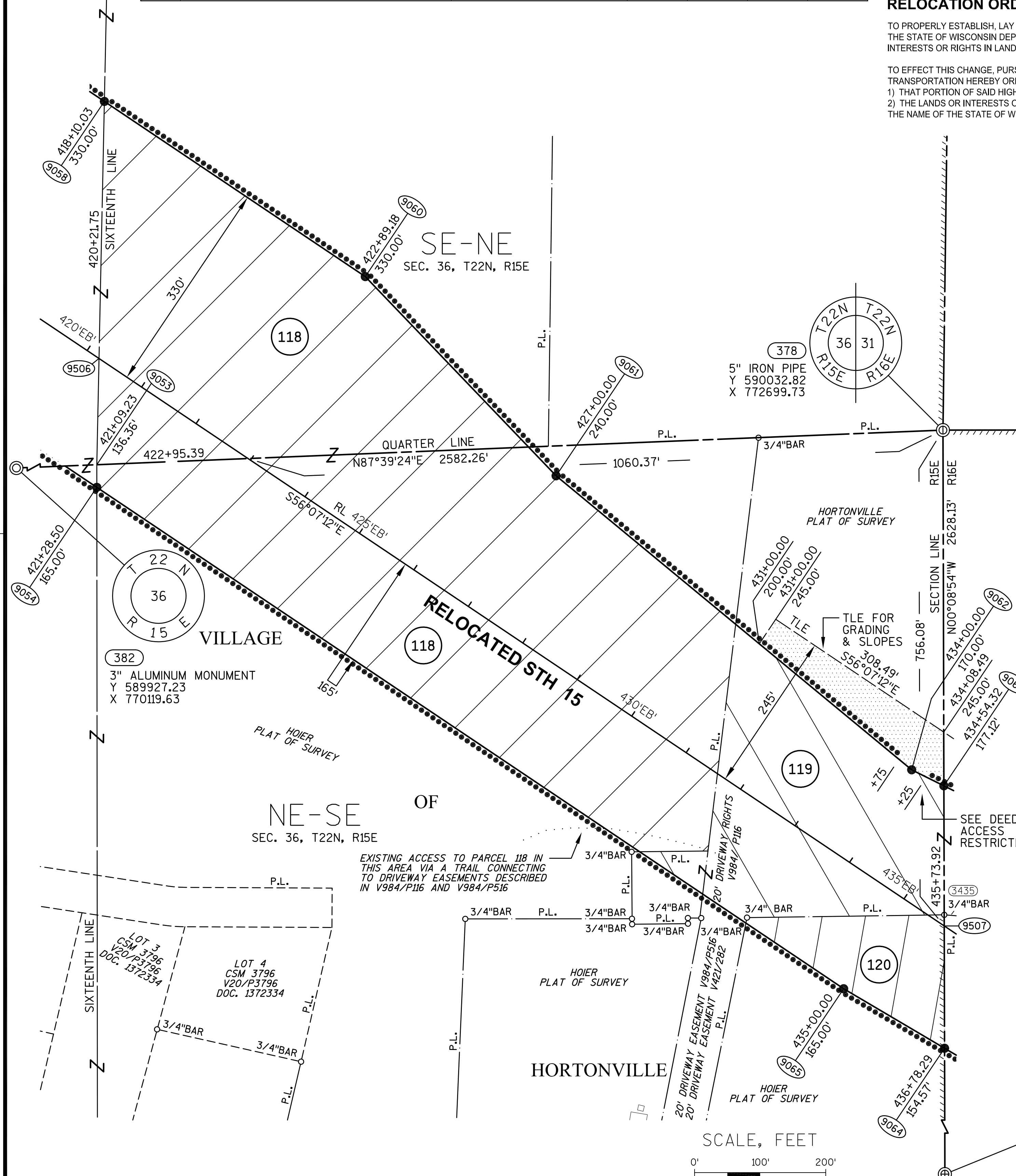
ACRES
TEMP.

118	MARY LOU MURPHY	FEE	11.745	0	11.745	0
119	VILLAGE OF HORTONVILLE	FEE, TLE	2.636	0	2.636	0.467
120	GERALD & ROSE HOIER	FEE	0.757	0	0.757	0

- 1) THAT PORTION OF SAID HIGHWAY AS SHOWN ON THIS PLAT IS LAID OUT AND ESTABLISHED TO THE LINES AND WIDTHS AS SO SHOWN FOR THE ABOVE NAMED PROJECT.
- 2) THE LANDS OR INTERESTS OR RIGHTS IN LANDS AS SHOWN ON THIS PLAT ARE REQUIRED BY THE DEPARTMENT FOR THE ABOVE PROJECT AND SHALL BE ACQUIRED IN THE NAME OF THE STATE OF WISCONSIN, PURSUANT TO THE PROVISIONS OF SUBSECTION 84.09 (1) OR (2), WISCONSIN STATUTES.

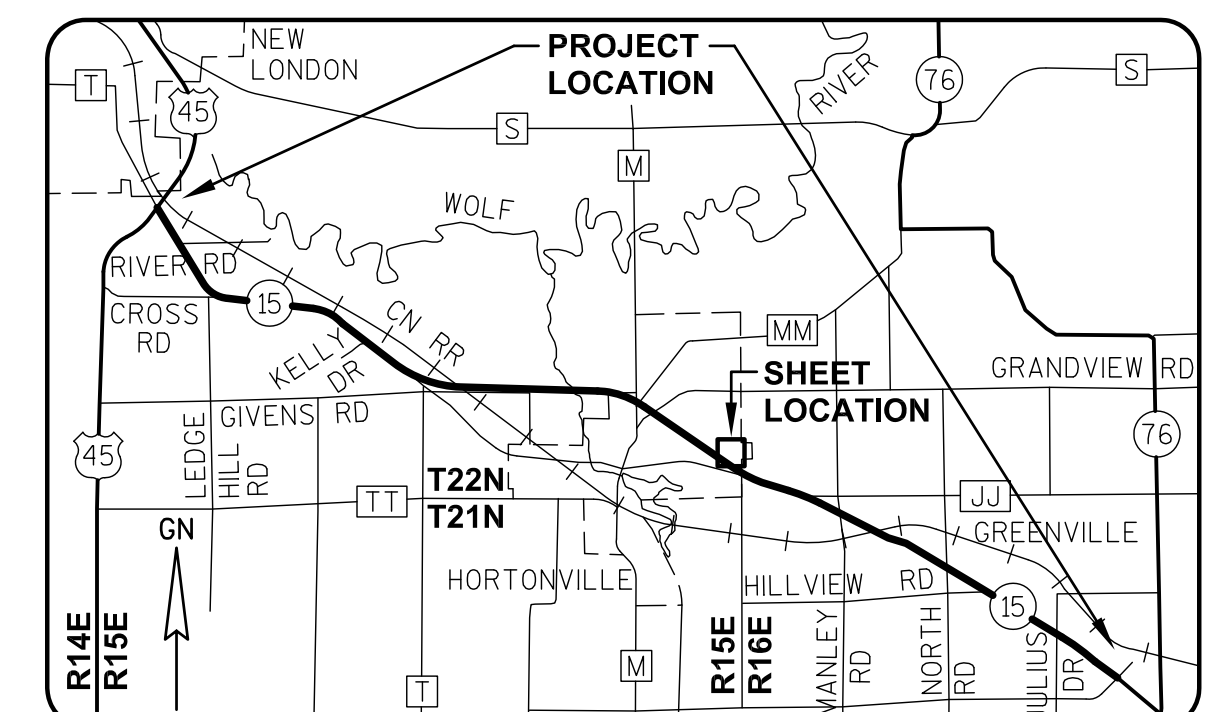
RESERVED FOR REGISTER OF DEEDS
PROJECT NUMBER 1146-75-22- 4.34
AMENDMENT NO: 1

GN
↑



FROM POINT	TO POINT	BEARING	DISTANCE
378	9063	S00°08'54"E	542.37'
9063	9064	S00°08'54"E	400.22'
9064	9065	N56°28'01"W	178.59'
9065	9054	N56°07'12"W	1371.50'
9054	9053	N00°03'19"W	34.52'
9053	9058	N01°11'48"E	554.09'
9058	9060	S56°07'12"E	479.15'
9060	9061	S43°45'48"E	420.57'
9061	9062	S50°24'34"E	703.49'
9062	9063	S63°34'56"E	54.79'

POINT	Y (NORTH)	X (EAST)
9506	590142.000	771413.060
9507	589276.735	772701.685



GREMMER
& ASSOCIATES, INC.
 CONSULTING ENGINEERS
 Stevens Point • Fond du Lac

I, DAVID L. ROBERTS, REGISTERED LAND SURVEYOR, HEREBY CERTIFY THAT IN FULL COMPLIANCE WITH THE PROVISIONS OF SECTION 84.095 OF THE WISCONSIN STATUTES AND UNDER THE DIRECTION OF THE WISCONSIN DEPARTMENT OF TRANSPORTATION, I HAVE SURVEYED AND MAPPED TRANSPORTATION PROJECT PLAT 1146-75-22-4.34, AND THAT SUCH PLAT CORRECTLY REPRESENTS ALL EXTERIOR BOUNDARIES OF THE SURVEYED LAND.

DATE 11/07/2014 DAVID L. ROBERTS *David L. Roberts*
 RLS S-1725, FOR GREMMER & ASSOCIATES, INC.
 THIS PLAT AND RELOCATION ORDER ARE APPROVED FOR THE
 WISCONSIN DEPARTMENT OF TRANSPORTATION.
 DATE 2/4/2015 *Curt Van Erem*
 CURT VAN EREM
 BEAL, ESTATE, SUPERVISOR

D40434_15.DWG

APPRAISAL PLAT DATE:

SCHEDULE OF LANDS & INTERESTS REQUIRED

PARCEL NUMBER	OWNER (S)	INTEREST REQUIRED	R/W NEW	ACRES REQUIRED EXISTING	ACRES REQUIRED TOTAL	TLE TEMP.
118	MARY LOU MURPHY	FEE	11.745	0	11.745	0
119	VILLAGE OF HORTONVILLE	FEE, ACCESS RIGHTS, TLE	2.636	0	2.636	0.467
120	GERALD & ROSE HOIER	FEE	0.757	0	0.757	0

OWNER'S NAMES ARE SHOWN FOR REFERENCE PURPOSES ONLY AND ARE SUBJECT TO CHANGE PRIOR TO THE TRANSFER OF LAND INTERESTS TO THE DEPARTMENT.

TRANSPORTATION PROJECT PLAT NO: 1146-75-22 - 4.34

PART OF THE SE1/4-NE1/4 AND THE NE1/4-SE1/4 OF SECTION 36, T22N, R15E, ALL IN THE VILLAGE OF HORTONVILLE, OUTAGAMIE COUNTY, WISCONSIN

RELOCATION ORDER - STH 15 (LILY OF THE VALLEY DRIVE - USH 45), OUTAGAMIE COUNTY

TO PROPERLY ESTABLISH, LAY OUT, WIDEN, ENLARGE, EXTEND, CONSTRUCT, RECONSTRUCT, IMPROVE, OR MAINTAIN A PORTION OF THE HIGHWAY DESIGNATED ABOVE, THE STATE OF WISCONSIN DEPARTMENT OF TRANSPORTATION DEEMS IT NECESSARY TO RELOCATE OR CHANGE SAID HIGHWAY AND ACQUIRE CERTAIN LANDS AND INTERESTS OR RIGHTS IN LANDS FOR THE ABOVE NAMED PROJECT.

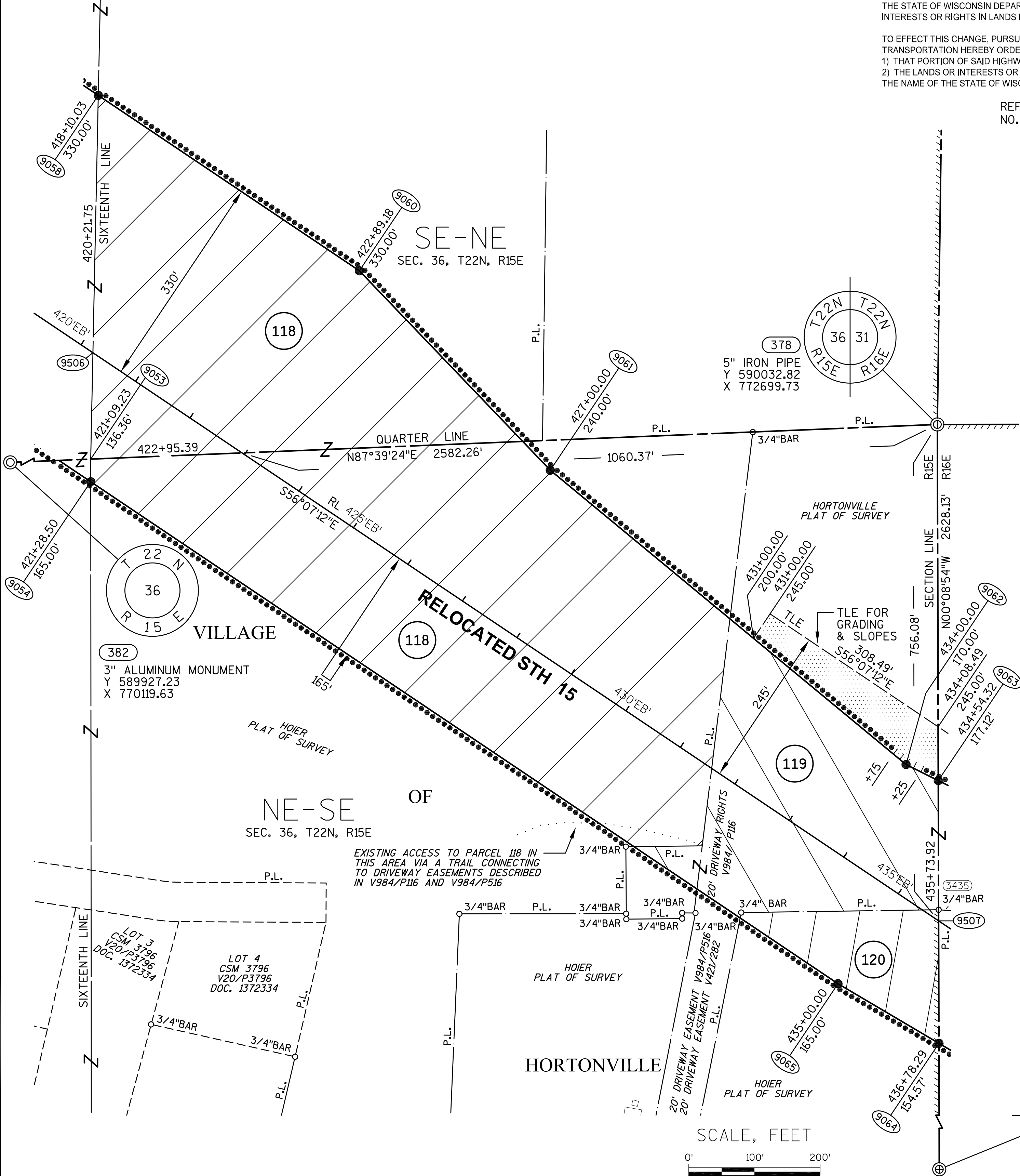
TO EFFECT THIS CHANGE, PURSUANT TO AUTHORITY GRANTED UNDER SUBSECTION 84.02 (3), 84.09 AND 84.30, WISCONSIN STATUTES, THE DEPARTMENT OF TRANSPORTATION HEREBY ORDERS THAT:
1) THAT PORTION OF SAID HIGHWAY AS SHOWN ON THIS PLAT IS LAID OUT AND ESTABLISHED TO THE LINES AND WIDTHS AS SO SHOWN FOR THE ABOVE NAMED PROJECT.
2) THE LANDS OR INTERESTS OR RIGHTS IN LANDS AS SHOWN ON THIS PLAT ARE REQUIRED BY THE DEPARTMENT FOR THE ABOVE PROJECT AND SHALL BE ACQUIRED IN THE NAME OF THE STATE OF WISCONSIN, PURSUANT TO THE PROVISIONS OF SUBSECTION 84.09 (1) OR (2), WISCONSIN STATUTES.

REFER TO THE TITLE SHEET, RECORDED AS SHEET 2 OF 2 OF TRANSPORTATION PROJECT PLAT NO. 1146-75-22- 4.01, AS DOCUMENT #2016623 FOR ADDITIONAL INFORMATION.

Document #: 2019927
Date: 07-15-2014 Time: 08:33 AM Pages: 1
Fee: \$25.00 County: OUTAGAMIE State: WI

SARAH R VAN CAMP
REGISTER OF DEEDS
The above recording information verifies this document has been electronically recorded and returned to the submitter

RESERVED FOR REGISTER OF DEEDS
PROJECT NUMBER 1146-75-22- 4.34
AMENDMENT NO:

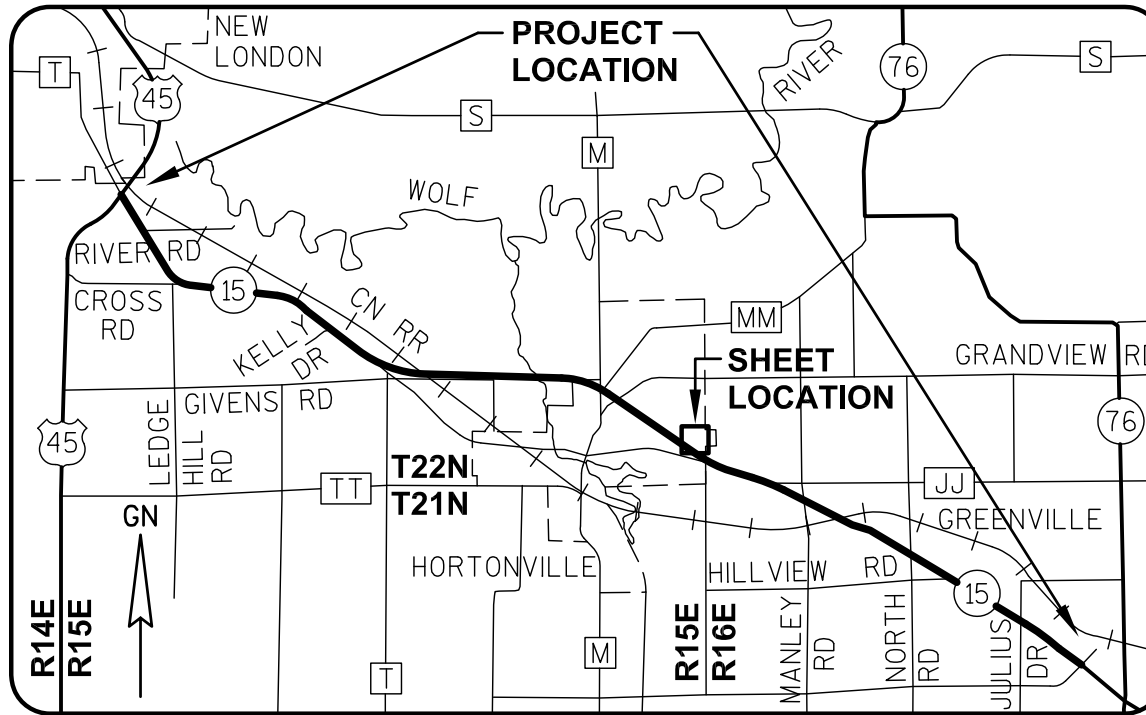


COURSE TABLE

FROM POINT	TO POINT	BEARING	DISTANCE
378	9063	S00°08'54"E	542.37'
9063	9064	S00°08'54"E	400.22'
9064	9065	N59°28'01"W	178.59'
9065	9054	N56°07'12"W	1371.50'
9054	9053	N00°03'19"W	34.52'
9053	9058	N01°11'48"E	554.09'
9058	9060	S56°07'12"E	479.15'
9060	9061	S43°45'48"E	420.57'
9061	9062	S50°24'34"E	703.49'
9062	9063	S63°34'56"E	54.79'

COORDINATE TABLE

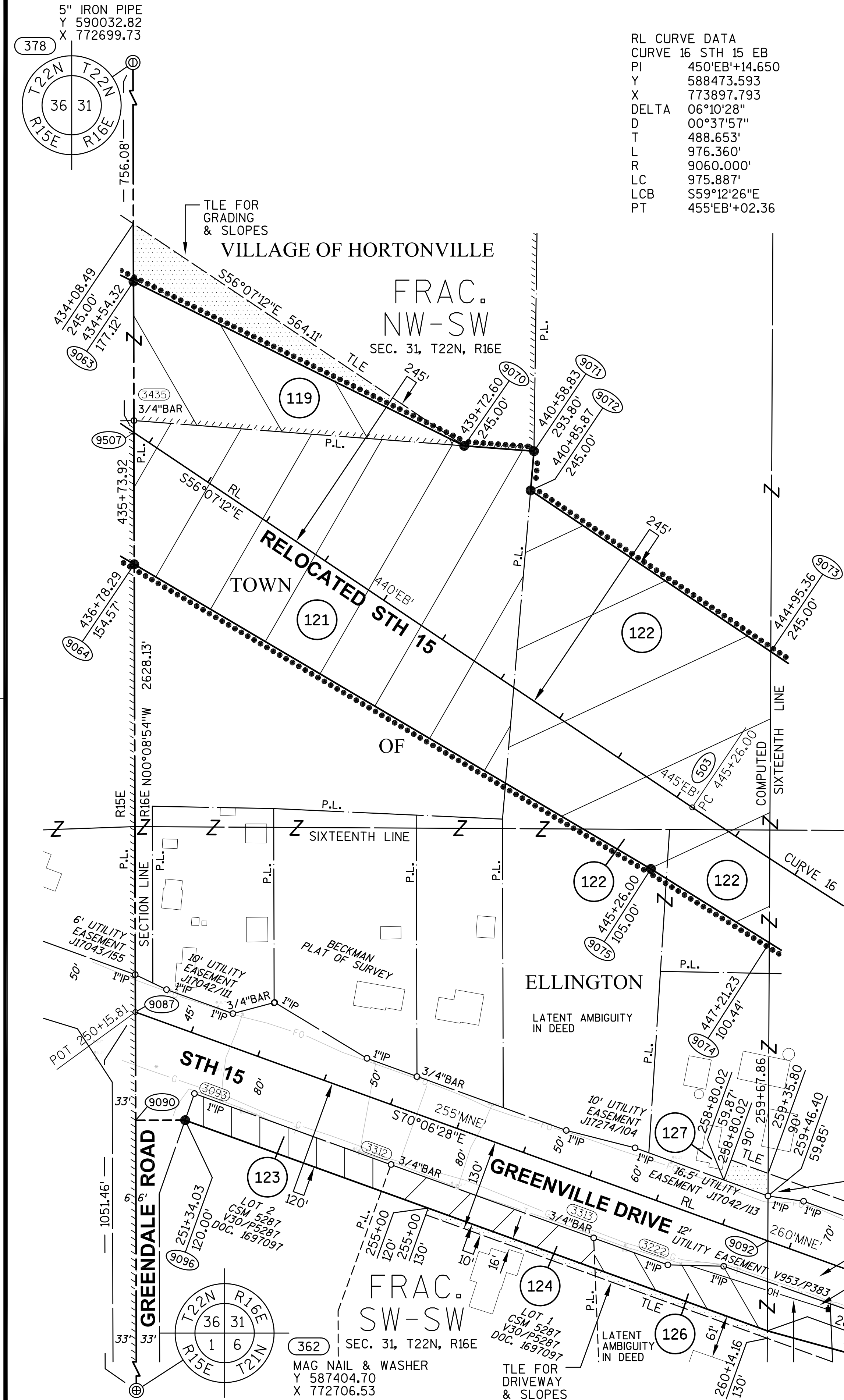
POINT	Y (NORTH)	X (EAST)
9506	590142.000	771413.060
9507	589276.735	772701.685



GREMMER & ASSOCIATES, INC.
CONSULTING ENGINEERS
Stevens Point • Fond du Lac

I, DAVID L. ROBERTS, REGISTERED LAND SURVEYOR, HEREBY CERTIFY THAT IN FULL COMPLIANCE WITH THE PROVISIONS OF SECTION 84.095 OF THE WISCONSIN STATUTES AND UNDER THE DIRECTION OF THE WISCONSIN DEPARTMENT OF TRANSPORTATION, I HAVE SURVEYED AND MAPPED TRANSPORTATION PROJECT PLAT 1146-75-22-4.34, AND THAT SUCH PLAT CORRECTLY REPRESENTS ALL EXTERIOR BOUNDARIES OF THE SURVEYED LAND.

DATE 7/08/2014 DAVID L. ROBERTS
RLS S-1725, FOR GREMMER & ASSOCIATES, INC.
THIS PLAT AND RELOCATION ORDER ARE APPROVED FOR THE WISCONSIN DEPARTMENT OF TRANSPORTATION.
DATE 7/09/2014 CURT VAN EREM
REAL ESTATE SUPERVISOR



RL CURVE DATA
CURVE 16 STH 15 EB
PI 450°EB'+14.650
Y 588473.593
X 773897.793
DELTA 06°10'28"
D 00°37'57"
T 488.653'
L 976.360'
R 9060.000'
LC 975.887'
LCB S59°12'26"E
PT 455°EB'+02.36

TRANSPORTATION PROJECT PLAT NO: 1146-75-22 - 4.35 AMENDMENT NO. 1

AMENDS PARCEL 124 OF TRANSPORTATION PROJECT PLAT 1146-75-22-4.35 RECORDED AS DOCUMENT NO. 2019928. PART OF LOTS 1 AND 2 OF CSM 5287, AND PART OF THE FRACTIONAL NW1/4-SW1/4 AND THE FRACTIONAL SW1/4-SW1/4 OF SECTION 31, T22N, R16E, IN THE TOWN OF ELLINGTON; AND PART OF THE FRACTIONAL NW1/4-SW1/4 OF SECTION 31, T22N, R16E IN THE VILLAGE OF HORTONVILLE; ALL IN OUTAGAMIE COUNTY, WISCONSIN

RELOCATION ORDER - STH 15 (LILY OF THE VALLEY DRIVE - USH 45), OUTAGAMIE COUNTY

TO PROPERLY ESTABLISH, LAY OUT, WIDEN, ENLARGE, EXTEND, CONSTRUCT, RECONSTRUCT, IMPROVE, OR MAINTAIN A PORTION OF THE HIGHWAY DESIGNATED ABOVE, THE STATE OF WISCONSIN DEPARTMENT OF TRANSPORTATION DEEMS IT NECESSARY TO RELOCATE OR CHANGE SAID HIGHWAY AND ACQUIRE CERTAIN LANDS AND INTERESTS OR RIGHTS IN LANDS FOR THE ABOVE NAMED PROJECT.

TO EFFECT THIS CHANGE, PURSUANT TO AUTHORITY GRANTED UNDER SUBSECTION 84.02 (3), 84.09 AND 84.30, WISCONSIN STATUTES, THE DEPARTMENT OF TRANSPORTATION HEREBY ORDERS THAT:
1) THAT PORTION OF SAID HIGHWAY AS SHOWN ON THIS PLAT IS LAID OUT AND ESTABLISHED TO THE LINES AND WIDTHS AS SO SHOWN FOR THE ABOVE NAMED PROJECT.
2) THE LANDS OR INTERESTS OR RIGHTS IN LANDS AS SHOWN ON THIS PLAT ARE REQUIRED BY THE DEPARTMENT FOR THE ABOVE PROJECT AND SHALL BE ACQUIRED IN THE NAME OF THE STATE OF WISCONSIN, PURSUANT TO THE PROVISIONS OF SUBSECTION 84.09 (1) OR (2), WISCONSIN STATUTES.

REFER TO THE TITLE SHEET, RECORDED AS SHEET 2 OF 2 OF TRANSPORTATION PROJECT PLAT NO. 1146-75-22- 4.01, AS DOCUMENT #2016623 FOR ADDITIONAL INFORMATION.

SCHEDULE OF LANDS & INTERESTS REQUIRED

PARCEL NUMBER	OWNER (S)	INTEREST REQUIRED	R/W NEW	ACRES EXISTING	ACRES REQUIRED TOTAL	ACRES TEMP.
119	VILLAGE OF HORTONVILLE	FEE, TLE	1.056	0	1.056	0.440
121	ALVIN H. LEMKE	FEE	4.302	0	4.302	0
122	ARNOLD J. & MARY S. WEYERS	FEE	3.469	0	3.469	0
123	PATRICK & DAWN MONICHOOLS	FEE	0.271	0	0.271	0
124	COMMUNITY FIRST CREDIT UNION	FEE, TLE	0.287	0	0.287	0.058
126	DON E. PARKER	FEE, TLE	0.301	0	0.301	0.060
127	ALVIN H. LEMKE JR.	TLE	0	0	0	0.042

UTILITY INTERESTS REQUIRED:

919	WE ENERGIES - ELECTRIC	RELEASE OF RIGHTS
922	AT&T WISCONSIN	RELEASE OF RIGHTS

COURSE TABLE

FROM POINT	TO POINT	BEARING	DISTANCE
378	9063	S00°08'54"E	542.37'
9063	9070	S63°34'56"E	522.70'
9070	9071	S85°37'34"E	99.08'
9071	9072	S04°53'22"W	55.79'
9072	9073	S56°07'12"E	409.49'
9073	9074	S00°17'18"W	412.14'
9074	9075	N58°03'36"W	197.50'
9075	9064	N59°28'01"W	849.16'
9064	9063	N00°08'54"W	400.22'

COURSE TABLE

FROM POINT	TO POINT	BEARING	DISTANCE
362	9090	N00°08'54"W	898.21'
9090	9087	N00°08'54"W	153.25'
9087	9092	S70°06'27"E	952.04'
9092	9093	S00°17'18"W	127.38'
9093	9096	N70°06'28"W	876.56'
9096	9090	S89°51'06"W	69.94'

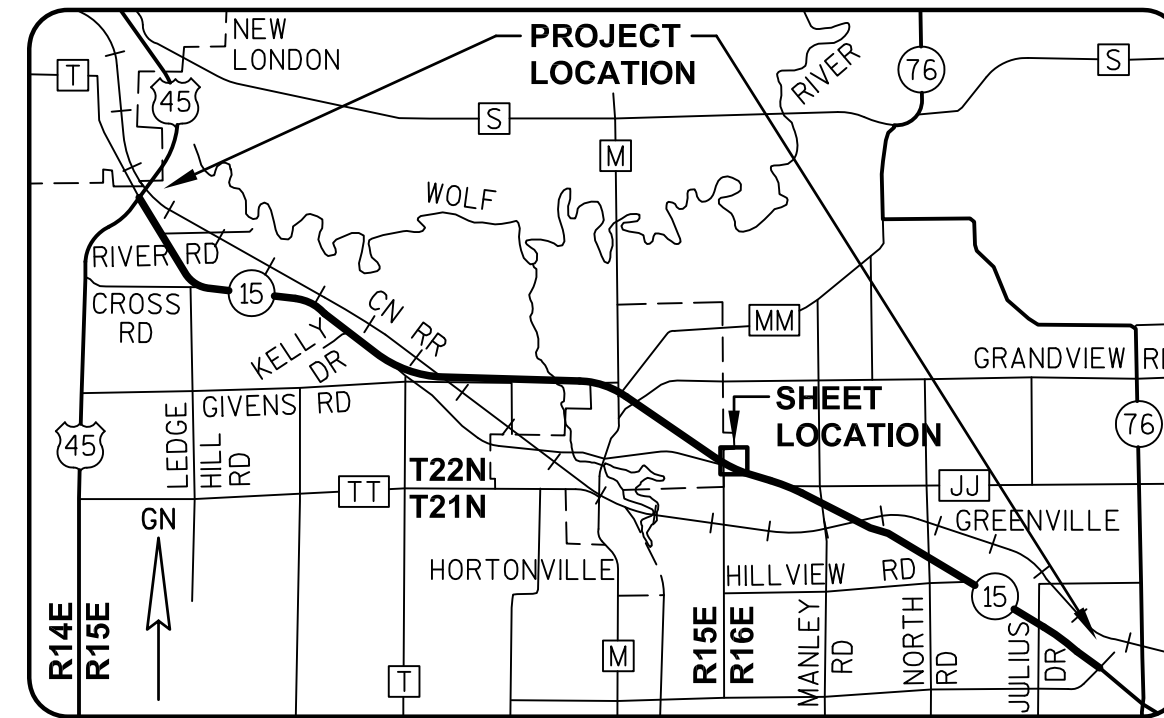
BASIS OF EXISTING HIGHWAY R/W

ROUTE	BASIS	YEAR
STH 15	TPP 6430-06-00-4.10	2011
GREENVILLE RD.	TPP 6430-06-00-4.10	2011

EXISTING ACCESS CONTROL: PROJECT 1146-01-21

COORDINATE TABLE


POINT	Y (NORTH)	X (EAST)
503	588745.994	773492.109
9087	588456.149	772703.811
9092	588132.213	773599.050
9507	589276.735	772701.685



GREMMER & ASSOCIATES, INC.
CONSULTING ENGINEERS
Stevens Point • Fond du Lac

I, DAVID L. ROBERTS, PROFESSIONAL LAND SURVEYOR, HEREBY CERTIFY THAT IN FULL COMPLIANCE WITH THE PROVISIONS OF SECTION 84.095 OF THE WISCONSIN STATUTES AND UNDER THE DIRECTION OF THE WISCONSIN DEPARTMENT OF TRANSPORTATION, I HAVE SURVEYED AND MAPPED TRANSPORTATION PROJECT PLAT 1146-75-22-4.35, AND THAT SUCH PLAT CORRECTLY REPRESENTS ALL EXTERIOR BOUNDARIES OF THE SURVEYED LAND.

DATE 5/01/2015 DAVID L. ROBERTS
PLS S-1725, FOR GREMMER & ASSOCIATES, INC.
THIS PLAT AND RELOCATION ORDER ARE APPROVED FOR THE WISCONSIN DEPARTMENT OF TRANSPORTATION.
DATE 6/11/2015 CURT VAN EREM
REAL ESTATE SUPERVISOR



SCALE, FEET
0' 100' 200'

2022510

Recorded

August 18, 2014 11:56 AM

OUTAGAMIE COUNTY
SARAH R VAN CAMP
REGISTER OF DEEDS

Fee Amount: \$30.00
Total Pages: 1

Document Number
AFFIDAVIT OF CORRECTION
TRANSPORTATION PROJECT PLAT

Wisconsin Department of Transportation
s.84.095(3)(b) Wis. Stats.
DT1590 8/2006

This Affidavit of Correction applies to Transportation Project Plat
1146-75-22 - 4.35, recorded in Document #2019928 in the Office of
the Register of Deeds for Outagamie County.

The owner of Parcel 123 was shown on the original TPP (recorded on
07-15-2014) as Dennis H. & Lois Zemple. The correct current owner
of Parcel 123 should instead be Patrick & Dawn McNichols.

This space is reserved for recording data


Return to

Wisconsin Department of Transportation
944 Vanderperren Way
Green Bay, WI 54304

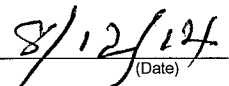
Attn: Real Estate

Parcel Identification Number/Tax Key Number
080077800

I certify that I represent the entity, which prepared or submitted the original plat.
This Affidavit of Correction has been approved by the Wisconsin Department of Transportation.


(Signature)
DAVID L. ROBERTS
(Print Name)
Professional Land Surveyor
(Title)

Subscribed and sworn to before me this date.



(Date)

State of Wisconsin

Portage

County

) ss.


(Signature, Notary Public, State of Wisconsin)

NICK TRZEBIATOWSKI

(Print or Type Name, Notary Public, State of Wisconsin)


(Date Commission Expires)

Seal(s)

2022511

Recorded

August 18, 2014 11:56 AM

OUTAGAMIE COUNTY
SARAH R VAN CAMP
REGISTER OF DEEDS

Fee Amount: \$30.00
Total Pages: 1

Document Number
AFFIDAVIT OF CORRECTION
TRANSPORTATION PROJECT PLAT

Wisconsin Department of Transportation
s.84.095(3)(b) Wis. Stats.
DT1590 8/2006

This Affidavit of Correction applies to Transportation Project Plat
1146-75-22 - 4.35, recorded in Document #2019928 in the Office of
the Register of Deeds for Outagamie County.

The owner of Parcel 124 was shown on the original TPP (recorded on
07-15-2014) as Wayne V. & Zella J. Gerds (LC). The correct current
owner of Parcel 124 should instead be Dennis H. Zemple & Lois
Zemple, & Community First Credit Union.

This space is reserved for recording data


Return to

Wisconsin Department of Transportation
944 Vanderperren Way
Green Bay, WI 54304

Attn: Real Estate

Parcel Identification Number/Tax Key Number
080077802

I certify that I represent the entity, which prepared or submitted the original plat.
This Affidavit of Correction has been approved by the Wisconsin Department of Transportation.



(Signature)

DAVID L. ROBERTS

(Print Name)

Professional Land Surveyor

(Title)

Subscribed and sworn to before me this date.

8/12/14

(Date)

State of Wisconsin

Portage

)
) ss.

County)

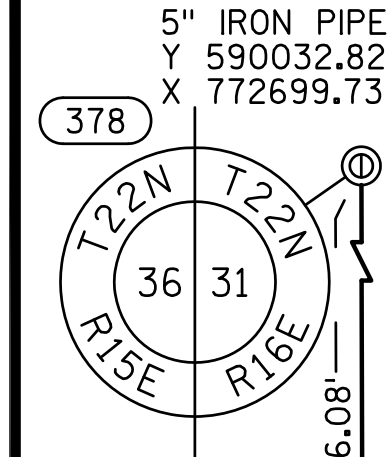
(Signature, Notary Public, State of Wisconsin)

(Print or Type Name, Notary Public, State of Wisconsin)

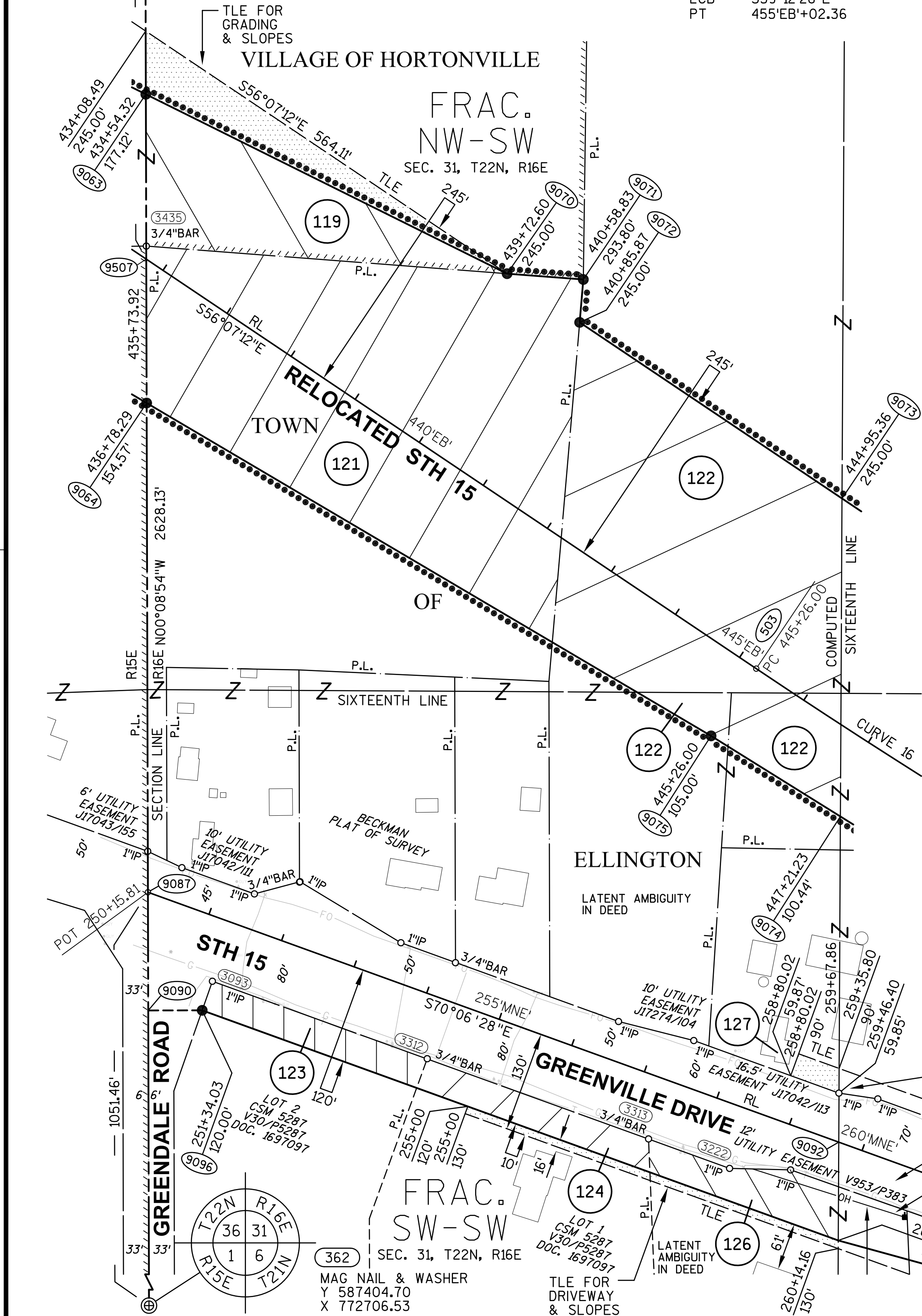
12/20/15

(Date Commission Expires)

Seal(s)



RL CURVE DATA
CURVE 16 STH 15 EB
PI 450°EB'+14.650
Y 588473.593
X 773897.793
DELTA 06°10'28"
D 00°37'57"
T 488.653'
L 976.360'
R 9060.000'
LC 975.887'
LCB S59°12'26"E
PT 455°EB'+02.36



GN

AFFIDAVIT
DOC NO 2022510
AFFIDAVIT
DOC NO 2022511

TRANSPORTATION PROJECT PLAT NO: 1146-75-22 - 4.35

PART OF LOTS 1 AND 2 OF CSM 5287, AND PART OF THE FRACTIONAL NW1/4-SW1/4 AND THE FRACTIONAL SW1/4-SW1/4 OF SECTION 31, T22N, R16E, IN THE TOWN OF ELLINGTON; AND PART OF THE FRACTIONAL NW1/4-SW1/4 OF SECTION 31, T22N, R16E IN THE VILLAGE OF HORTONVILLE; ALL IN OUTAGAMIE COUNTY, WISCONSIN

RELOCATION ORDER - STH 15 (LILY OF THE VALLEY DRIVE - USH 45), OUTAGAMIE COUNTY

TO PROPERLY ESTABLISH, LAY OUT, WIDEN, ENLARGE, EXTEND, CONSTRUCT, RECONSTRUCT, IMPROVE, OR MAINTAIN A PORTION OF THE HIGHWAY DESIGNATED ABOVE, THE STATE OF WISCONSIN DEPARTMENT OF TRANSPORTATION DEEMS IT NECESSARY TO RELOCATE OR CHANGE SAID HIGHWAY AND ACQUIRE CERTAIN LANDS AND INTERESTS OR RIGHTS IN LANDS FOR THE ABOVE NAMED PROJECT.

TO EFFECT THIS CHANGE, PURSUANT TO AUTHORITY GRANTED UNDER SUBSECTION 84.02 (3), 84.09 AND 84.30, WISCONSIN STATUTES, THE DEPARTMENT OF TRANSPORTATION HEREBY ORDERS THAT:

- THAT PORTION OF SAID HIGHWAY AS SHOWN ON THIS PLAT IS LAID OUT AND ESTABLISHED TO THE LINES AND WIDTHS AS SO SHOWN FOR THE ABOVE NAMED PROJECT.
- THE LANDS OR INTERESTS OR RIGHTS IN LANDS AS SHOWN ON THIS PLAT ARE REQUIRED BY THE DEPARTMENT FOR THE ABOVE PROJECT AND SHALL BE ACQUIRED IN THE NAME OF THE STATE OF WISCONSIN, PURSUANT TO THE PROVISIONS OF SUBSECTION 84.09 (1) OR (2), WISCONSIN STATUTES.

REFER TO THE TITLE SHEET, RECORDED AS SHEET 2 OF 2 OF TRANSPORTATION PROJECT PLAT NO. 1146-75-22- 4.01, AS DOCUMENT #2016623 FOR ADDITIONAL INFORMATION.

SCHEDULE OF LANDS & INTERESTS REQUIRED

PARCEL OWNER (S) NUMBER	INTEREST REQUIRED	R/W NEW	ACRES EXISTING	ACRES REQUIRED TOTAL	ACRES TEMP.
119 VILLAGE OF HORTONVILLE	FEE, TLE	1.056	0	1.056	0.440
121 ALVIN H. LEMKE	FEE	4.302	0	4.302	0
122 ARNOLD J. & MARY S. WEYERS	FEE	3.469	0	3.469	0
123 PATRICK & DAWN MCNICHOLS	FEE	0.271	0	0.271	0
124 DENNIS H. ZEMPLE & LOIS ZEMPLE COMMUNITY FIRST CREDIT UNION	FEE, TLE	0.287	0	0.287	0.058
126 DON E. PARKER	FEE, TLE	0.301	0	0.301	0.060
127 ALVIN H. LEMKE JR.	TLE	0	0	0	0.042

UTILITY INTERESTS REQUIRED:

919 WE ENERGIES - ELECTRIC	RELEASE OF RIGHTS
922 AT&T WISCONSIN	RELEASE OF RIGHTS

COURSE TABLE

FROM POINT	TO POINT	BEARING	DISTANCE
378	9063	S00°08'54"E	542.37'
9063	9070	S63°34'56"E	522.70'
9070	9071	S85°37'34"E	99.08'
9071	9072	S04°53'22"W	55.79'
9072	9073	S56°07'12"E	409.49'
9073	9074	S00°17'18"W	412.14'
9074	9075	N58°03'36"W	197.50'
9075	9064	N59°28'01"W	849.16'
9064	9063	N00°08'54"W	400.22'

COURSE TABLE

FROM POINT	TO POINT	BEARING	DISTANCE
362	9090	N00°08'54"W	898.21'
9090	9087	N00°08'54"W	153.25'
9087	9092	S70°06'27"E	952.04'
9092	9093	S00°17'18"W	127.38'
9093	9096	N70°06'28"W	876.56'
9096	9090	S89°51'06"W	69.94'

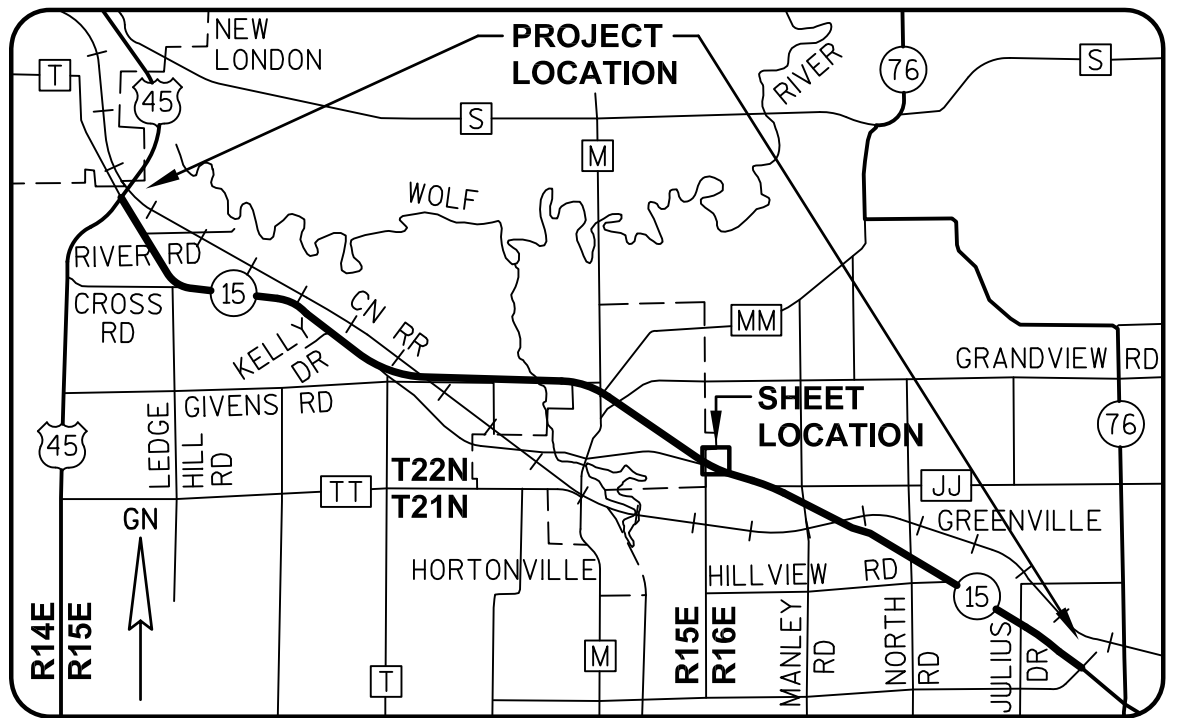
BASIS OF EXISTING HIGHWAY R/W

ROUTE	BASIS	YEAR
STH 15	TPP 6430-06-00-4.10	2011
GREENVILLE RD.	TPP 6430-06-00-4.10	2011

EXISTING ACCESS CONTROL: PROJECT 1146-01-21

COORDINATE TABLE


POINT	Y (NORTH)	X (EAST)
503	588745.994	773492.109
9087	588456.149	772703.811
9092	588132.213	773599.050
9507	589276.735	772701.685



GREMMER & ASSOCIATES, INC.
CONSULTING ENGINEERS
Stevens Point • Fond du Lac

I, DAVID L. ROBERTS, REGISTERED LAND SURVEYOR, HEREBY CERTIFY THAT IN FULL COMPLIANCE WITH THE PROVISIONS OF SECTION 84.095 OF THE WISCONSIN STATUTES AND UNDER THE DIRECTION OF THE WISCONSIN DEPARTMENT OF TRANSPORTATION, I HAVE SURVEYED AND MAPPED TRANSPORTATION PROJECT PLAT 1146-75-22-4.35, AND THAT SUCH PLAT CORRECTLY REPRESENTS ALL EXTERIOR BOUNDARIES OF THE SURVEYED LAND.

DATE 7/08/2014 DAVID L. ROBERTS
RLS S-1725, FOR GREMMER & ASSOCIATES, INC.
THIS PLAT AND RELOCATION ORDER ARE APPROVED FOR THE WISCONSIN DEPARTMENT OF TRANSPORTATION.
DATE 7/09/2014 CURT VAN EREM
REAL ESTATE SUPERVISOR



REVISD: 07/08/2014

040435-15.DWG

APPRAISAL PLAT DATE:

TRANSPORTATION PROJECT PLAT NO: 1146-75-22 - 4.36
AMENDMENT NO: 2

AMENDS PARCELS 129 AND 131 OF TRANSPORTATION PROJECT PLAT 1146-75-22-4.36, RECORDED AS DOCUMENT #2019929, PART OF THE NE1/4-SW1/4 AND THE SE1/4-SW1/4 OF SECTION 31, T22N, R16E, ALL IN THE TOWN OF ELLINGTON, OUTAGAMIE COUNTY, WISCONSIN

RELOCATION ORDER - STH 15 (LILY OF THE VALLEY DRIVE - USH 45), OUTAGAMIE COUNTY

TO PROPERLY ESTABLISH, LAY OUT, WIDEN, ENLARGE, EXTEND, CONSTRUCT, RECONSTRUCT, IMPROVE, OR MAINTAIN A PORTION OF THE HIGHWAY DESIGNATED ABOVE, THE STATE OF WISCONSIN DEPARTMENT OF TRANSPORTATION DEEMS IT NECESSARY TO RELOCATE OR CHANGE SAID HIGHWAY AND ACQUIRE CERTAIN LANDS AND INTERESTS OR RIGHTS IN LANDS FOR THE ABOVE NAMED PROJECT.

TO EFFECT THIS CHANGE, PURSUANT TO AUTHORITY GRANTED UNDER SUBSECTION 84.02 (3), 84.09 AND 84.30, WISCONSIN STATUTES, THE DEPARTMENT OF TRANSPORTATION HEREBY ORDERS THAT:
1) THAT PORTION OF SAID HIGHWAY AS SHOWN ON THIS PLAT IS LAID OUT AND ESTABLISHED TO THE LINES AND WIDTHS AS SO SHOWN FOR THE ABOVE NAMED PROJECT.
2) THE LANDS OR INTERESTS OR RIGHTS IN LANDS AS SHOWN ON THIS PLAT ARE REQUIRED BY THE DEPARTMENT FOR THE ABOVE PROJECT AND SHALL BE ACQUIRED IN THE NAME OF THE STATE OF WISCONSIN, PURSUANT TO THE PROVISIONS OF SUBSECTION 84.09 (1) OR (2), WISCONSIN STATUTES.

Document #: 2075773
Date: 06-22-2016 Time: 07:53 AM
Pages: 1 Fee: \$25.00
County: OUTAGAMIE COUNTY State: WI
SARAH R VAN CAMP, REGISTER OF DEEDS
This document has been electronically recorded and returned to:
WIDotNeRegionGreenbay

RESERVED FOR REGISTER OF DEEDS
PROJECT NUMBER 1146-75-22- 4.36
AMENDMENT NO: 2

REFER TO THE TITLE SHEET, RECORDED AS SHEET 2 OF 2 OF TRANSPORTATION PROJECT PLAT NO. 1146-75-22- 4.01, AS DOCUMENT #2016623 FOR ADDITIONAL INFORMATION.

SCHEDULE OF LANDS & INTERESTS REQUIRED

OWNER'S NAMES ARE SHOWN FOR REFERENCE PURPOSES ONLY AND ARE SUBJECT TO CHANGE PRIOR TO THE TRANSFER OF LAND INTERESTS TO THE DEPARTMENT.

PARCEL NUMBER	OWNER (S)	INTEREST REQUIRED	R/W NEW	ACRES EXISTING	ACRES REQUIRED TOTAL	TLE ACRES TEMP.
122	ARNOLD J. & MARY S. WEYERS	FEE	2.765	0	2.765	0
126	DON E. PARKER	FEE, TLE	0.137	0	0.137	0.031
127	ALVIN H. LEMKE JR.	FEE, TLE	1.170	0	1.170	0.237
128	JOAN M. JOSSART SURVIVOR'S TRUST	FEE	6.009	0	6.009	0
129	DOUGLAS J. & BRENDA K. SCHWOBE	FEE, TLE	0.299	0	0.299	0.045
131	KENNETH R. & THOMAS L. WYNBOOM	FEE	0.364	0	0.364	0
132	RUTH M. YOUNG	FEE, TLE	2.573	0	2.573	0.098

UTILITY INTERESTS REQUIRED:

919	WE ENERGIES - ELECTRIC	RELEASE OF RIGHTS
922	AT&T WISCONSIN	RELEASE OF RIGHTS

COORDINATE TABLE

POINT	Y (NORTH)	X (EAST)
503	588745.994	773492.109
505	588246.406	774330.421
558	587673.516	774545.058
9092	588132.213	773599.050
9508	587993.527	774811.975

COURSE TABLE

FROM POINT	TO POINT	BEARING	DISTANCE
364	9083	N00°32'10"E	467.20'
9083	9084	N62°17'41"W	610.63'
9084	9085	N59°28'13"W	306.68'
9085	9086	N55°39'57"W	304.29'
9086	9074	N58°03'36"W	180.74'
9074	9073	N00°17'18"E	412.14'
9073	9080	S56°07'12"E	30.64'
9080	9081	S47°45'45"E	442.91'
9081	9082	S62°17'41"E	968.34'
9082	9083	S00°32'10"W	354.07'

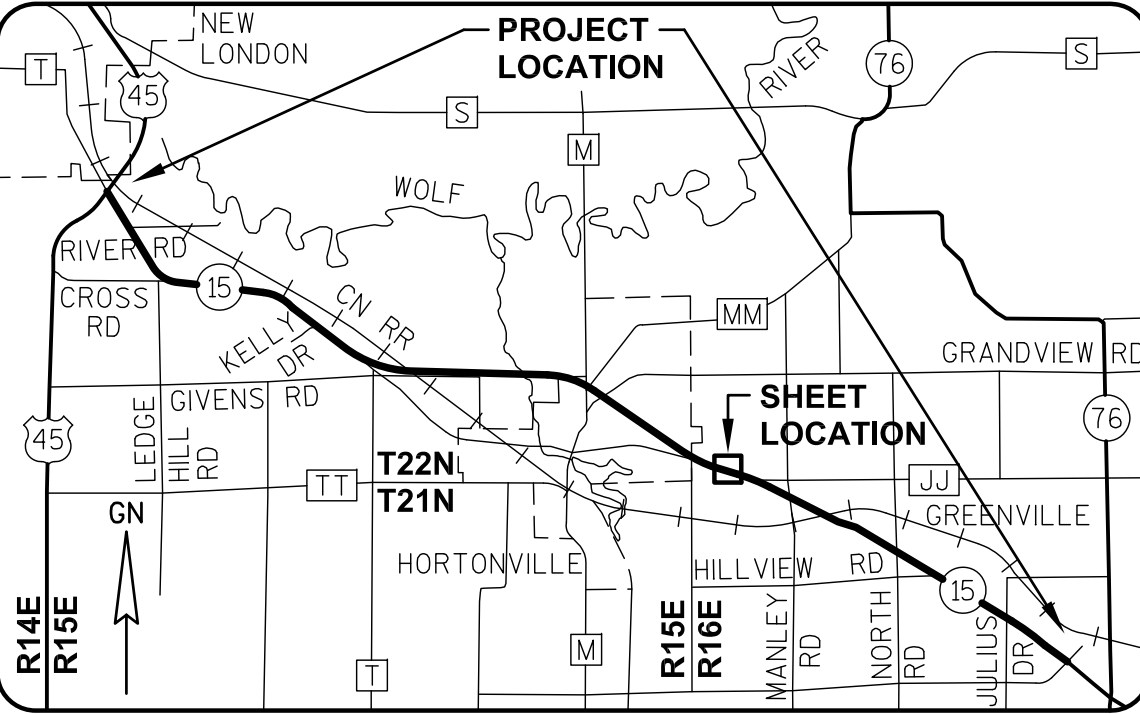
COURSE TABLE

FROM POINT	TO POINT	BEARING	DISTANCE
364	9100	N89°19'57"W	137.41'
9100	9101	N40°26'29"W	266.18'
9102	9482	N70°06'28"W	201.88'
9482	9483	N39°08'38"W	29.15'
9483	9484	N70°06'28"W	25.00'
9484	9095	N75°49'06"W	150.75'
9095	9093	N74°38'09"W	190.00'
9093	9092	N00°17'18"E	127.38'
9092	9103	S70°06'28"E	624.79'
9104	9105	S75°00'07"E	0.55'
9105	364	S00°32'10"W	343.69'

BASIS OF EXISTING HIGHWAY R/W

ROUTE	BASIS	YEAR
STH 15	TPP 6430-06-00-4.10	2011

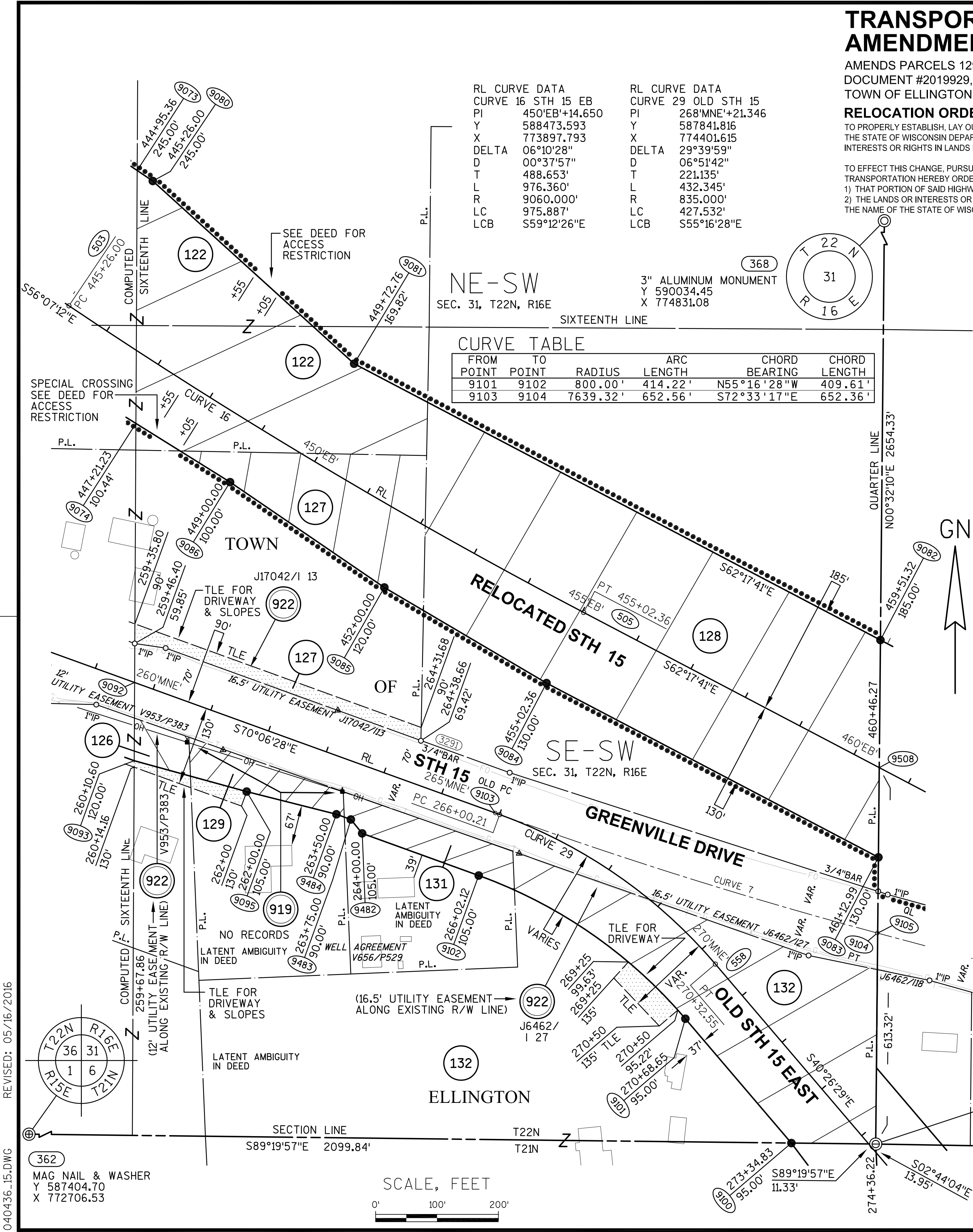
EXISTING ACCESS CONTROL: PROJECT 1146-01-21



GREMMER & ASSOCIATES, INC.
CONSULTING ENGINEERS
Stevens Point • Fond du Lac

I, DAVID L. ROBERTS, REGISTERED LAND SURVEYOR, HEREBY CERTIFY THAT IN FULL COMPLIANCE WITH THE PROVISIONS OF SECTION 84.095 OF THE WISCONSIN STATUTES AND UNDER THE DIRECTION OF THE WISCONSIN DEPARTMENT OF TRANSPORTATION, I HAVE SURVEYED AND MAPPED TRANSPORTATION PROJECT PLAT 1146-75-22-4.36, AND THAT SUCH PLAT CORRECTLY REPRESENTS ALL EXTERIOR BOUNDARIES OF THE SURVEYED LAND.

DATE 05/16/2016 DAVID L. ROBERTS
S-1725, FOR GREMMER & ASSOCIATES, INC.
THIS PLAT AND RELOCATION ORDER ARE APPROVED FOR THE WISCONSIN DEPARTMENT OF TRANSPORTATION.
DATE 06/21/2016 CURT VAN EREM
REAL ESTATE SUPERVISOR



REVISED: 05/16/2016
040436_15.DWG

MAG NAIL & WASHER
Y 587404.70
X 772706.53

SCALE, FEET
0' 100' 200'

APPRAISAL PLAT DATE:

TRANSPORTATION PROJECT PLAT NO: 1146-75-22 - 4.36
AMENDMENT NO: 1

AMENDS PARCELS 122 AND 127 OF TRANSPORTATION PROJECT PLAT 1146-75-22-4.36, RECORDED AS DOCUMENT #2019929, PART OF THE NE1/4-SW1/4 AND THE SE1/4-SW1/4 OF SECTION 31, T22N, R16E, ALL IN THE TOWN OF ELLINGTON, OUTAGAMIE COUNTY, WISCONSIN

RELOCATION ORDER - STH 15 (LILY OF THE VALLEY DRIVE - USH 45), OUTAGAMIE COUNTY

TO PROPERLY ESTABLISH, LAY OUT, WIDEN, ENLARGE, EXTEND, CONSTRUCT, RECONSTRUCT, IMPROVE, OR MAINTAIN A PORTION OF THE HIGHWAY DESIGNATED ABOVE, THE STATE OF WISCONSIN DEPARTMENT OF TRANSPORTATION DEEMS IT NECESSARY TO RELOCATE OR CHANGE SAID HIGHWAY AND ACQUIRE CERTAIN LANDS AND INTERESTS OR RIGHTS IN LANDS FOR THE ABOVE NAMED PROJECT.

TO EFFECT THIS CHANGE, PURSUANT TO AUTHORITY GRANTED UNDER SUBSECTION 84.02 (3), 84.09 AND 84.30, WISCONSIN STATUTES, THE DEPARTMENT OF TRANSPORTATION HEREBY ORDERS THAT:

- 1) THAT PORTION OF SAID HIGHWAY AS SHOWN ON THIS PLAT IS LAID OUT AND ESTABLISHED TO THE LINES AND WIDTHS AS SO SHOWN FOR THE ABOVE NAMED PROJECT.
- 2) THE LANDS OR INTERESTS OR RIGHTS IN LANDS AS SHOWN ON THIS PLAT ARE REQUIRED BY THE DEPARTMENT FOR THE ABOVE PROJECT AND SHALL BE ACQUIRED IN THE NAME OF THE STATE OF WISCONSIN, PURSUANT TO THE PROVISIONS OF SUBSECTION 84.09 (1) OR (2), WISCONSIN STATUTES.

Document #: 2035596
Date: 02-06-2015 Time: 09:17 AM
Pages: 1 Fee: \$25.00
County: OUTAGAMIE COUNTY State: WI

SARAH R VAN CAMP, REGISTER OF DEEDS
The above recording information verifies this document has been electronically recorded and returned to the submitter

RESERVED FOR REGISTER OF DEEDS
PROJECT NUMBER 1146-75-22- 4.36
AMENDMENT NO: 1

REFER TO THE TITLE SHEET, RECORDED AS SHEET 2 OF 2 OF TRANSPORTATION PROJECT PLAT NO. 1146-75-22- 4.01, AS DOCUMENT #2016623 FOR ADDITIONAL INFORMATION.

SCHEDULE OF LANDS & INTERESTS REQUIRED

OWNER'S NAMES ARE SHOWN FOR REFERENCE PURPOSES ONLY AND ARE SUBJECT TO CHANGE PRIOR TO THE TRANSFER OF LAND INTERESTS TO THE DEPARTMENT.

PARCEL NUMBER	OWNER (S)	INTEREST REQUIRED	R/W ACRES REQUIRED			ACRES TEMP.
			NEW	EXISTING	TOTAL	
122	ARNOLD J. & MARY S. WEYERS	FEE	2.765	0	2.765	0
126	DON E. PARKER	FEE, TLE	0.137	0	0.137	0.031
127	ALVIN H. LEMKE JR.	FEE, TLE	1.170	0	1.170	0.237
128	JOAN M. JOSSART SURVIVOR'S TRUST	FEE	6.009	0	6.009	0
129	DOUGLAS J. & BRENDA K. SCHWOBE	FEE, TLE	0.330	0	0.330	0.045
131	KENNETH R. & THOMAS L. WYNBOOM	FEE	0.371	0	0.371	0
132	RUTH M. YOUNG	FEE, TLE	2.573	0	2.573	0.098

UTILITY INTERESTS REQUIRED:

919	WE ENERGIES - ELECTRIC	RELEASE OF RIGHTS
922	AT&T WISCONSIN	RELEASE OF RIGHTS

BASIS OF EXISTING HIGHWAY R/W

ROUTE	BASIS	YEAR
STH 15	TPP 6430-06-00-4.10	2011

EXISTING ACCESS CONTROL: PROJECT 1146-01-21

COORDINATE TABLE

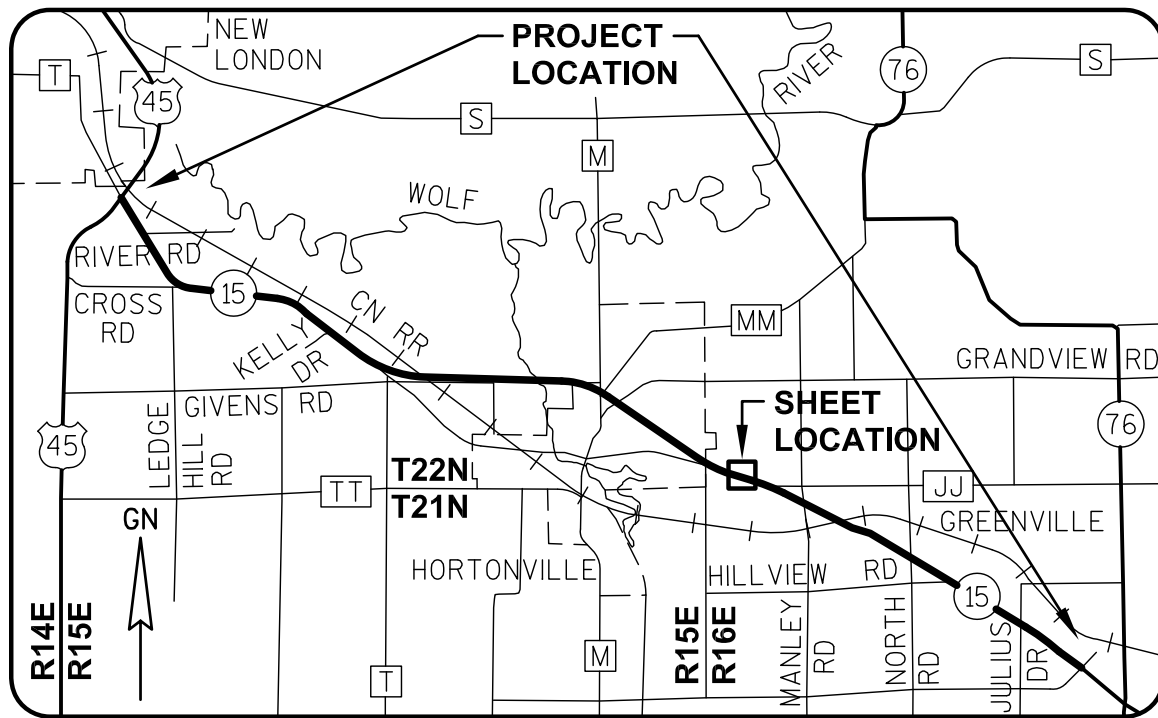
POINT	Y (NORTH)	X (EAST)
503	588745.994	773492.109
505	588246.406	774330.421
558	587673.516	774545.058
9092	588132.213	773599.050
9508	587993.527	774811.975

COURSE TABLE

FROM POINT	TO POINT	BEARING	DISTANCE
364	9083	N00°32'10"E	467.20'
9083	9084	N62°17'41"W	610.63'
9084	9085	N59°28'13"W	306.68'
9085	9086	N55°39'57"W	304.29'
9086	9074	N58°03'36"W	180.74'
9074	9073	N00°17'18"E	412.14'
9073	9080	S56°07'12"E	30.64'
9080	9081	S47°45'45"E	442.91'
9081	9082	S62°17'41"E	968.34'
9082	9083	S00°32'10"W	354.07'

COURSE TABLE

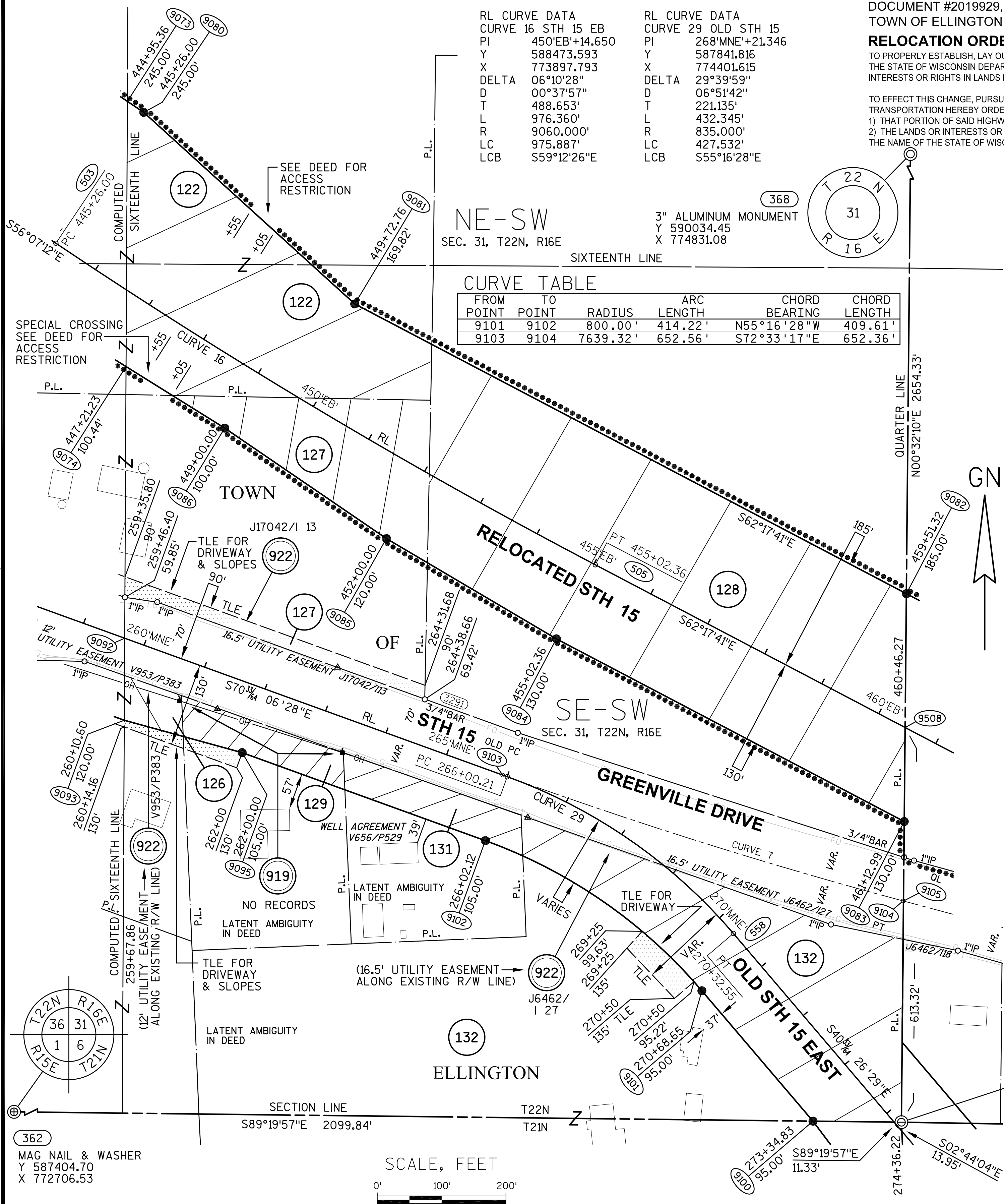
FROM POINT	TO POINT	BEARING	DISTANCE
364	9100	N89°19'57"W	137.41'
9100	9101	N40°26'29"W	266.18'
9102	9095	N70°06'28"W	401.88'
9095	9093	N74°38'09"W	190.00'
9093	9092	N00°17'18"E	127.38'
9092	9103	S70°06'28"E	624.79'
9104	9105	S75°00'07"E	0.55'
9105	364	S00°32'10"W	343.69'



GREMMER & ASSOCIATES, INC.
CONSULTING ENGINEERS
Stevens Point • Fond du Lac

I, DAVID L. ROBERTS, REGISTERED LAND SURVEYOR, HEREBY CERTIFY THAT IN FULL COMPLIANCE WITH THE PROVISIONS OF SECTION 84.095 OF THE WISCONSIN STATUTES AND UNDER THE DIRECTION OF THE WISCONSIN DEPARTMENT OF TRANSPORTATION, I HAVE SURVEYED AND MAPPED TRANSPORTATION PROJECT PLAT 1146-75-22-4.36, AND THAT SUCH PLAT CORRECTLY REPRESENTS ALL EXTERIOR BOUNDARIES OF THE SURVEYED LAND.


DATE 12/13/2014 DAVID L. ROBERTS
RLS S-1725, FOR GREMMER & ASSOCIATES, INC.
THIS PLAT AND RELOCATION ORDER ARE APPROVED FOR THE WISCONSIN DEPARTMENT OF TRANSPORTATION.
DATE 2/4/2015 CURT VAN EREM
REAL ESTATE SUPERVISOR



REVISED: 12/13/2014

362
MAG NAIL & WASHER
Y 587404.70
X 772706.53

SCALE, FEET



APPRAISAL PLAT DATE:

TRANSPORTATION PROJECT PLAT NO: 1146-75-22 - 4.36

PART OF THE NE1/4-SW1/4 AND THE SE1/4-SW1/4 OF SECTION 31, T22N, R16E, ALL IN THE TOWN OF ELLINGTON, OUTAGAMIE COUNTY, WISCONSIN

Document #: 2019929
Date: 07-15-2014 Time: 08:36 AM Pages: 1
Fee: \$25.00 County: OUTAGAMIE State: WI

SARAH R VAN CAMP
REGISTER OF DEEDS
***The above recording information verifies
this document has been electronically
recorded and returned to the submitter***

RESERVED FOR REGISTER OF DEEDS
PROJECT NUMBER 1146-75-22- 4.36
AMENDMENT NO:

RELOCATION ORDER - STH 15 (LILY OF THE VALLEY DRIVE - USH 45), OUTAGAMIE COUNTY

TO PROPERLY ESTABLISH, LAY OUT, WIDEN, ENLARGE, EXTEND, CONSTRUCT, RECONSTRUCT, IMPROVE, OR MAINTAIN A PORTION OF THE HIGHWAY DESIGNATED ABOVE, THE STATE OF WISCONSIN DEPARTMENT OF TRANSPORTATION DEEMS IT NECESSARY TO RELOCATE OR CHANGE SAID HIGHWAY AND ACQUIRE CERTAIN LANDS AND INTERESTS OR RIGHTS IN LANDS FOR THE ABOVE NAMED PROJECT.

TO EFFECT THIS CHANGE, PURSUANT TO AUTHORITY GRANTED UNDER SUBSECTION 84.02 (3), 84.09 AND 84.30, WISCONSIN STATUTES, THE DEPARTMENT OF TRANSPORTATION HEREBY ORDERS THAT:
1) THAT PORTION OF SAID HIGHWAY AS SHOWN ON THIS PLAT IS LAID OUT AND ESTABLISHED TO THE LINES AND WIDTHS AS SO SHOWN FOR THE ABOVE NAMED PROJECT.
2) THE LANDS OR INTERESTS OR RIGHTS IN LANDS AS SHOWN ON THIS PLAT ARE REQUIRED BY THE DEPARTMENT FOR THE ABOVE PROJECT AND SHALL BE ACQUIRED IN THE NAME OF THE STATE OF WISCONSIN, PURSUANT TO THE PROVISIONS OF SUBSECTION 84.09 (1) OR (2), WISCONSIN STATUTES.

REFER TO THE TITLE SHEET, RECORDED AS SHEET 2 OF 2 OF TRANSPORTATION PROJECT PLAT NO. 1146-75-22- 4.01, AS DOCUMENT #2016623 FOR ADDITIONAL INFORMATION.

SCHEDULE OF LANDS & INTERESTS REQUIRED

OWNER'S NAMES ARE SHOWN FOR REFERENCE PURPOSES ONLY AND ARE SUBJECT TO CHANGE PRIOR TO THE TRANSFER OF LAND INTERESTS TO THE DEPARTMENT.

PARCEL NUMBER	OWNER (S)	INTEREST REQUIRED	R/W NEW	ACRES EXISTING	ACRES REQUIRED TOTAL	ACRES TEMP.
122	ARNOLD J. & MARY S. WEYERS	FEE, ACCESS RIGHTS	2.765	0	2.765	0
126	DON E. PARKER	FEE, TLE	0.137	0	0.137	0.031
127	ALVIN H. LEMKE JR.	FEE, ACCESS RIGHTS, TLE	1.170	0	1.170	0.237
128	JOAN M. JOSSART SURVIVOR'S TRUST	FEE	6.009	0	6.009	0
129	DOUGLAS J. & BRENDA K. SCHWOBE	FEE, TLE	0.330	0	0.330	0.045
131	KENNETH R. & THOMAS L. WYNBOOM	FEE	0.371	0	0.371	0
132	RUTH M. YOUNG	FEE, TLE	2.573	0	2.573	0.098

UTILITY INTERESTS REQUIRED:

919	WE ENERGIES - ELECTRIC	RELEASE OF RIGHTS
922	AT&T WISCONSIN	RELEASE OF RIGHTS

BASIS OF EXISTING HIGHWAY R/W

ROUTE	BASIS	YEAR
STH 15	TPP 6430-06-00-4.10	2011

EXISTING ACCESS CONTROL: PROJECT 1146-01-21

COORDINATE TABLE

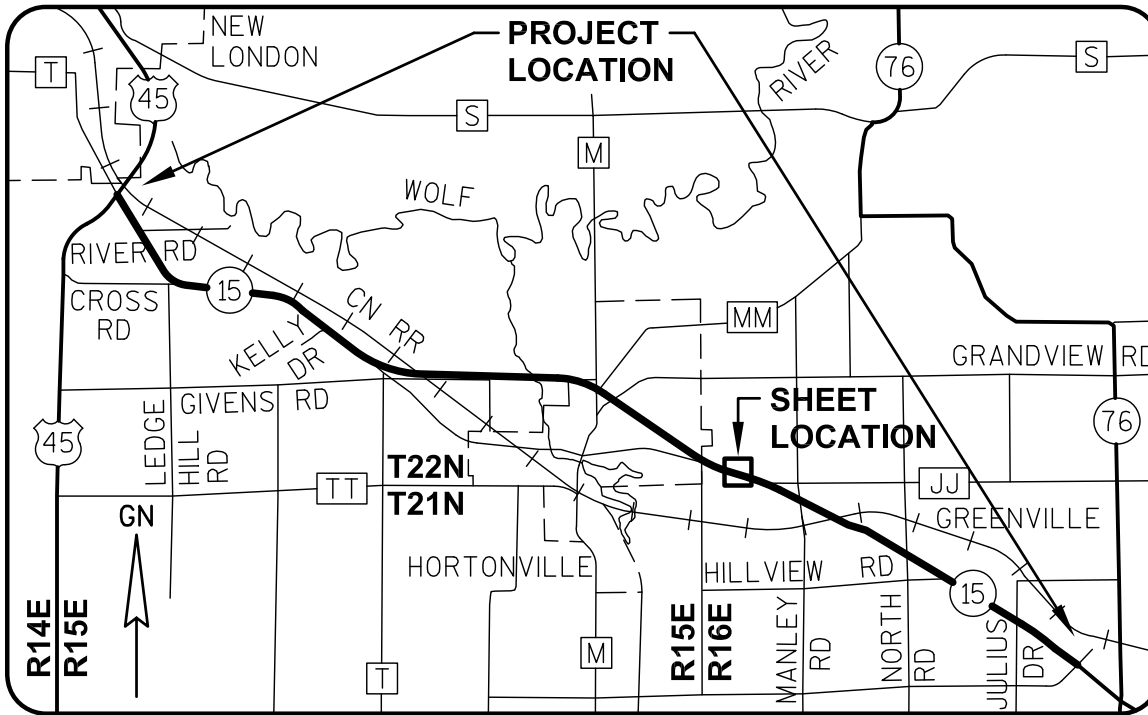
POINT	Y (NORTH)	X (EAST)
503	588745.994	773492.109
505	588246.406	774330.421
558	587673.516	774545.058
9092	588132.213	773599.050
9508	587993.527	774811.975

COURSE TABLE

FROM POINT	TO POINT	BEARING	DISTANCE
364	9083	N00°32'10"E	467.20'
9083	9084	N62°17'41"W	610.63'
9084	9085	N59°28'13"W	306.68'
9085	9086	N55°39'57"W	304.29'
9086	9074	N58°03'36"W	180.74'
9074	9073	N00°17'18"E	412.14'
9073	9080	S56°07'12"E	30.64'
9080	9081	S47°45'45"E	442.91'
9081	9082	S62°17'41"E	968.34'
9082	9083	S00°32'10"W	354.07'

COURSE TABLE

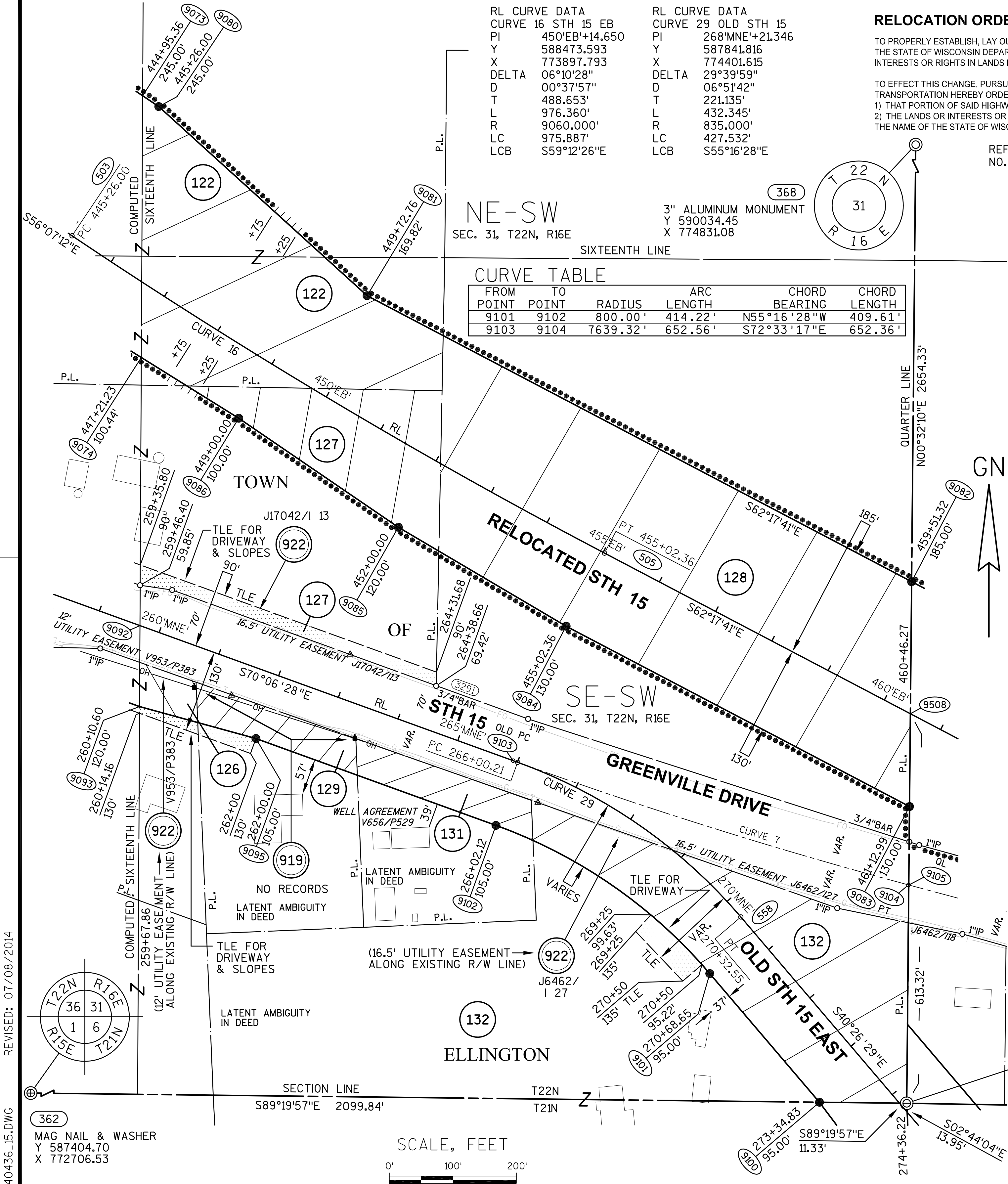
FROM POINT	TO POINT	BEARING	DISTANCE
364	9100	N89°19'57"W	137.41'
9100	9101	N40°26'29"W	266.18'
9102	9095	N70°06'28"W	401.88'
9095	9093	N74°38'09"W	190.00'
9093	9092	N00°17'18"E	127.38'
9092	9103	S70°06'28"E	624.79'
9104	9105	S75°00'07"E	0.55'
9105	364	S00°32'10"W	343.69'



GREMMER & ASSOCIATES, INC.
CONSULTING ENGINEERS
Stevens Point • Fond du Lac

I, DAVID L. ROBERTS, REGISTERED LAND SURVEYOR, HEREBY CERTIFY THAT IN FULL COMPLIANCE WITH THE PROVISIONS OF SECTION 84.095 OF THE WISCONSIN STATUTES AND UNDER THE DIRECTION OF THE WISCONSIN DEPARTMENT OF TRANSPORTATION, I HAVE SURVEYED AND MAPPED TRANSPORTATION PROJECT PLAT 1146-75-22-4.36, AND THAT SUCH PLAT CORRECTLY REPRESENTS ALL EXTERIOR BOUNDARIES OF THE SURVEYED LAND.

DATE 7/08/2014 DAVID L. ROBERTS
RLS S-1725, FOR GREMMER & ASSOCIATES, INC.
THIS PLAT AND RELOCATION ORDER ARE APPROVED FOR THE WISCONSIN DEPARTMENT OF TRANSPORTATION.
DATE 7/09/2014 CURT VAN EREM
REAL ESTATE SUPERVISOR



REVISD: 07/08/2014
040436-15.DWG

SCHEDULE OF LANDS & INTERESTS REQUIRED

PARCEL NUMBER	OWNER (S)	INTEREST REQUIRED	R/W NEW	ACRES REQUIRED EXISTING	ACRES REQUIRED TOTAL	TLE ACRES TEMP.
133	RUTH M. YOUNG	FEE, ACCESS RIGHTS	4.960	0	4.960	0
134	THOMAS E. DAHLKE	FEE	0.155	0	0.155	0
138	RJR VENTURES, LLC	FEE, ACCESS RIGHTS, TLE	0.149	0	0.149	0.147
139	DAVID WATTERS	FEE, ACCESS RIGHTS	2.518	0	2.518	0

UTILITY INTERESTS REQUIRED:

919	WE ENERGIES - ELECTRIC	RELEASE OF RIGHTS
922	AT&T WISCONSIN	RELEASE OF RIGHTS

OWNER'S NAMES ARE SHOWN FOR REFERENCE PURPOSES ONLY AND ARE SUBJECT TO CHANGE PRIOR TO THE TRANSFER OF LAND INTERESTS TO THE DEPARTMENT.

TRANSPORTATION PROJECT PLAT NO: 1146-75-22 - 4.37 AMENDMENT NO. 2

AMENDS PARCEL 133 OF TRANSPORTATION PROJECT PLAT 1146-75-22-4.37 AMENDMENT NO. 1, RECORDED AS DOCUMENT #2071908, AND PARCEL 139 OF TRANSPORTATION PROJECT PLAT 1146-75-22-4.37 RECORDED AS DOCUMENT #2019930. PART OF THE SW1/4-SE1/4 OF SECTION 31, T22N, R16E, IN THE TOWN OF ELLINGTON, OUTAGAMIE COUNTY, WISCONSIN

RELOCATION ORDER - STH 15 (LILY OF THE VALLEY DRIVE - USH 45), OUTAGAMIE COUNTY

TO PROPERLY ESTABLISH, LAY OUT, WIDEN, ENLARGE, EXTEND, CONSTRUCT, RECONSTRUCT, IMPROVE, OR MAINTAIN A PORTION OF THE HIGHWAY DESIGNATED ABOVE, THE STATE OF WISCONSIN DEPARTMENT OF TRANSPORTATION DEEMS IT NECESSARY TO RELOCATE OR CHANGE SAID HIGHWAY AND ACQUIRE CERTAIN LANDS AND INTERESTS OR RIGHTS IN LANDS FOR THE ABOVE NAMED PROJECT.

TO EFFECT THIS CHANGE, PURSUANT TO AUTHORITY GRANTED UNDER SUBSECTION 84.02 (3), 84.09 AND 84.30, WISCONSIN STATUTES, THE DEPARTMENT OF TRANSPORTATION HEREBY ORDERS THAT:
1) THAT PORTION OF SAID HIGHWAY AS SHOWN ON THIS PLAT IS LAID OUT AND ESTABLISHED TO THE LINES AND WIDTHS AS SO SHOWN FOR THE ABOVE NAMED PROJECT.
2) THE LANDS OR INTERESTS OR RIGHTS IN LANDS AS SHOWN ON THIS PLAT ARE REQUIRED BY THE DEPARTMENT FOR THE ABOVE PROJECT AND SHALL BE ACQUIRED IN THE NAME OF THE STATE OF WISCONSIN, PURSUANT TO THE PROVISIONS OF SUBSECTION 84.09 (1) OR (2), WISCONSIN STATUTES.

Document #: 2087239
Date: 10-17-2016 Time: 02:26 PM
Pages: 1 Fee: \$25.00
County: OUTAGAMIE COUNTY State: WI
SARAH R VAN CAMP, REGISTER OF DEEDS
This document has been electronically recorded and returned to:
WiDotNeRegionGreenbay

RESERVED FOR REGISTER OF DEEDS
PROJECT NUMBER 1146-75-22- 4.37
AMENDMENT NO: 2

REFER TO THE TITLE SHEET, RECORDED AS SHEET 2 OF 2 OF TRANSPORTATION PROJECT PLAT NO. 1146-75-22- 4.01, AS DOCUMENT #2016623 FOR ADDITIONAL INFORMATION.

BASIS OF EXISTING HIGHWAY R/W

ROUTE	BASIS	YEAR
STH 15	TPP 6430-06-00-4.09	2011
	TPP 6430-06-00-4.10	2011

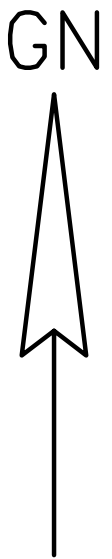
EXISTING ACCESS CONTROL: PROJECT 1146-01-21

CURVE TABLE

FROM POINT	TO POINT	RADIUS	ARC LENGTH	CHORD BEARING	CHORD LENGTH
9115	9116	3819.73'	87.37'	N74°20'48"W	87.37'

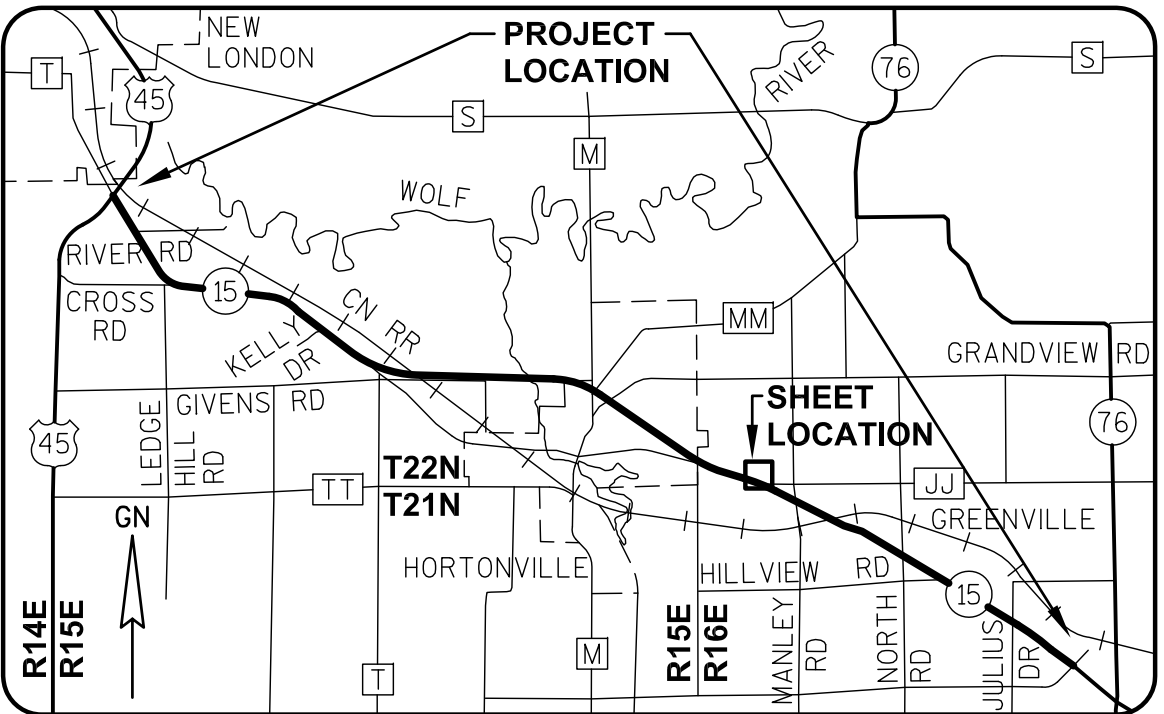
COORDINATE TABLE

POINT	Y (NORTH)	X (EAST)
9508	587993.527	774811.975
9509	587359.706	776018.951
9510	587469.967	774718.539
9511	587241.646	774913.140



COURSE TABLE

FROM POINT	TO POINT	BEARING	DISTANCE
364	9110	N00°32'10"E	124.23'
9110	9111	S40°26'29"E	165.64'
9111	364	N89°01'49"W	108.62'
364	9105	N00°32'10"E	343.69'
9105	9097	N00°32'10"E	67.90'
9097	9083	N00°32'10"E	55.60'
9083	9082	N00°32'10"E	354.07'
9082	9535	S62°17'41"E	948.68'
9535	9536	S53°45'50"E	101.12'
9536	9107	S62°17'41"E	446.63'
9107	9108	S00°19'50"W	97.50'
9108	9109	S00°19'50"W	37.65'
9109	9113	N89°01'49"W	400.07'
9113	9114	N62°17'41"W	216.55'
9114	9115	N16°18'31"E	60.22'
9115	9116	SEE CURVE TABLE	
9116	9105	N75°00'07"W	684.97'
364	9509	S89°01'49"E	1212.89'

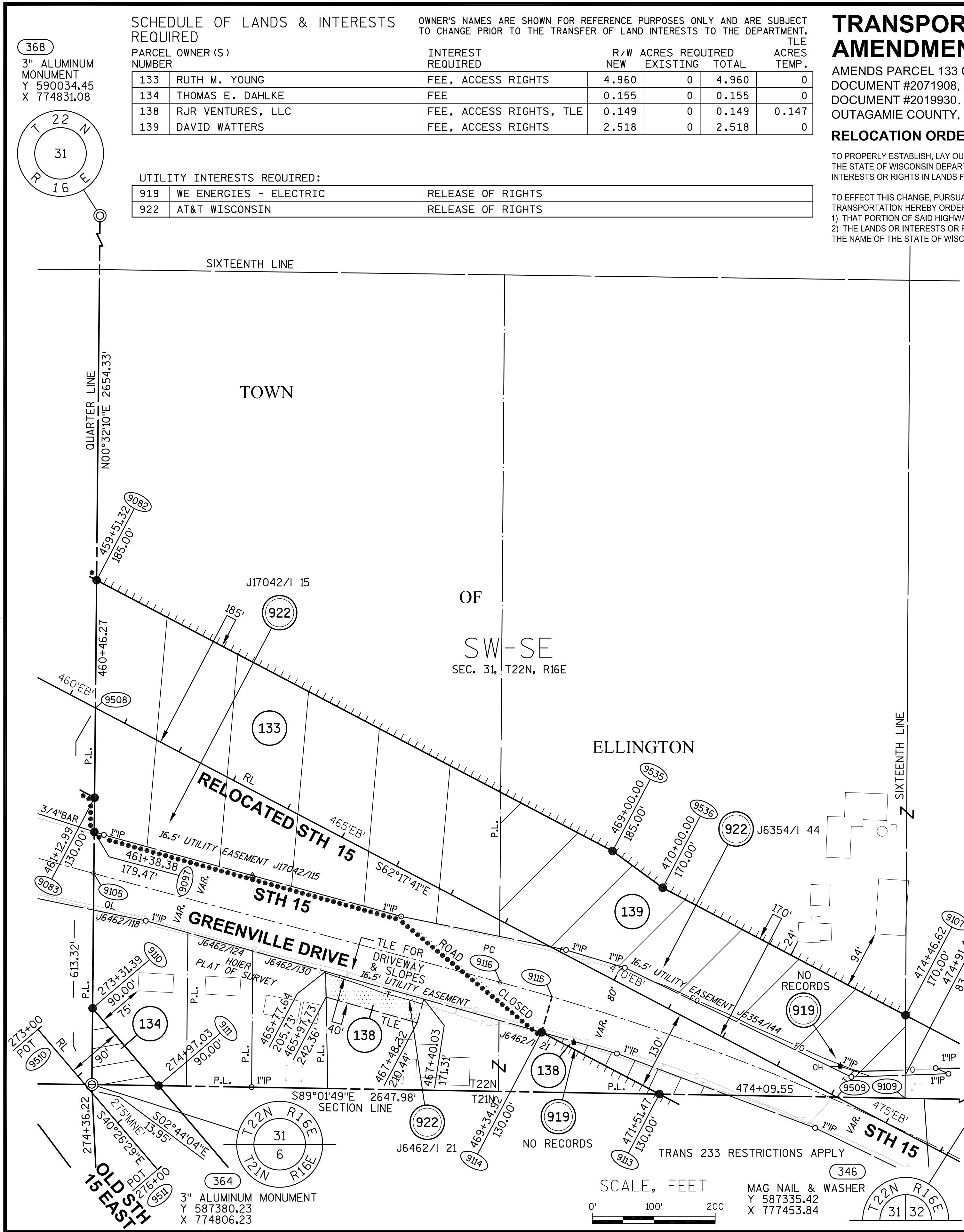


I, DAVID L. ROBERTS, REGISTERED LAND SURVEYOR, HEREBY CERTIFY THAT IN FULL COMPLIANCE WITH THE PROVISIONS OF SECTION 84.095 OF THE WISCONSIN STATUTES AND UNDER THE DIRECTION OF THE WISCONSIN DEPARTMENT OF TRANSPORTATION, I HAVE SURVEYED AND MAPPED TRANSPORTATION PROJECT PLAT 1146-75-22-4.37, AND THAT SUCH PLAT CORRECTLY REPRESENTS ALL EXTERIOR BOUNDARIES OF THE SURVEYED LAND.

DATE 9/19/2016 DAVID L. ROBERTS
RLS S-1725, FOR GREMMER & ASSOCIATES, INC.
THIS PLAT AND RELOCATION ORDER ARE APPROVED FOR THE WISCONSIN DEPARTMENT OF TRANSPORTATION.
DATE 10/10/2016 CURT VAN EREM
REAL ESTATE SUPERVISOR

REVISED: 09/19/2016

040437_15.DWG



APPRAISAL PLAT DATE:

SCHEDULE OF LANDS & INTERESTS REQUIRED

PARCEL NUMBER	OWNER (S)	INTEREST REQUIRED	R/W ACRES REQUIRED			TLE ACRES TEMP.
			NEW	EXISTING	TOTAL	
133	RUTH M. YOUNG	FEE, ACCESS RIGHTS, TLE	4.960	0	4.960	0.197
134	THOMAS E. DAHLKE	FEE	0.155	0	0.155	0
138	RJR VENTURES, LLC	FEE, ACCESS RIGHTS, TLE	0.149	0	0.149	0.147
139	DAVID WATTERS	FEE, ACCESS RIGHTS, TLE	2.688	0	2.688	0.512

UTILITY INTERESTS REQUIRED:

919	WE ENERGIES - ELECTRIC	RELEASE OF RIGHTS
922	AT&T WISCONSIN	RELEASE OF RIGHTS

OWNER'S NAMES ARE SHOWN FOR REFERENCE PURPOSES ONLY AND ARE SUBJECT TO CHANGE PRIOR TO THE TRANSFER OF LAND INTERESTS TO THE DEPARTMENT.

TRANSPORTATION PROJECT PLAT NO: 1146-75-22 - 4.37
AMENDMENT NO. 1

AMENDS PARCEL 133 OF TRANSPORTATION PROJECT PLAT 1146-75-22-4.37, RECORDED AS DOCUMENT #2019930, PART OF THE SW1/4-SE1/4 OF SECTION 31, T22N, R16E, IN THE TOWN OF ELLINGTON, OUTAGAMIE COUNTY, WISCONSIN

RELOCATION ORDER - STH 15 (LILY OF THE VALLEY DRIVE - USH 45), OUTAGAMIE COUNTY

TO PROPERLY ESTABLISH, LAY OUT, WIDEN, ENLARGE, EXTEND, CONSTRUCT, RECONSTRUCT, IMPROVE, OR MAINTAIN A PORTION OF THE HIGHWAY DESIGNATED ABOVE, THE STATE OF WISCONSIN DEPARTMENT OF TRANSPORTATION DEEMS IT NECESSARY TO RELOCATE OR CHANGE SAID HIGHWAY AND ACQUIRE CERTAIN LANDS AND INTERESTS OR RIGHTS IN LANDS FOR THE ABOVE NAMED PROJECT.

TO EFFECT THIS CHANGE, PURSUANT TO AUTHORITY GRANTED UNDER SUBSECTION 84.02 (3), 84.09 AND 84.30, WISCONSIN STATUTES, THE DEPARTMENT OF TRANSPORTATION HEREBY ORDERS THAT:

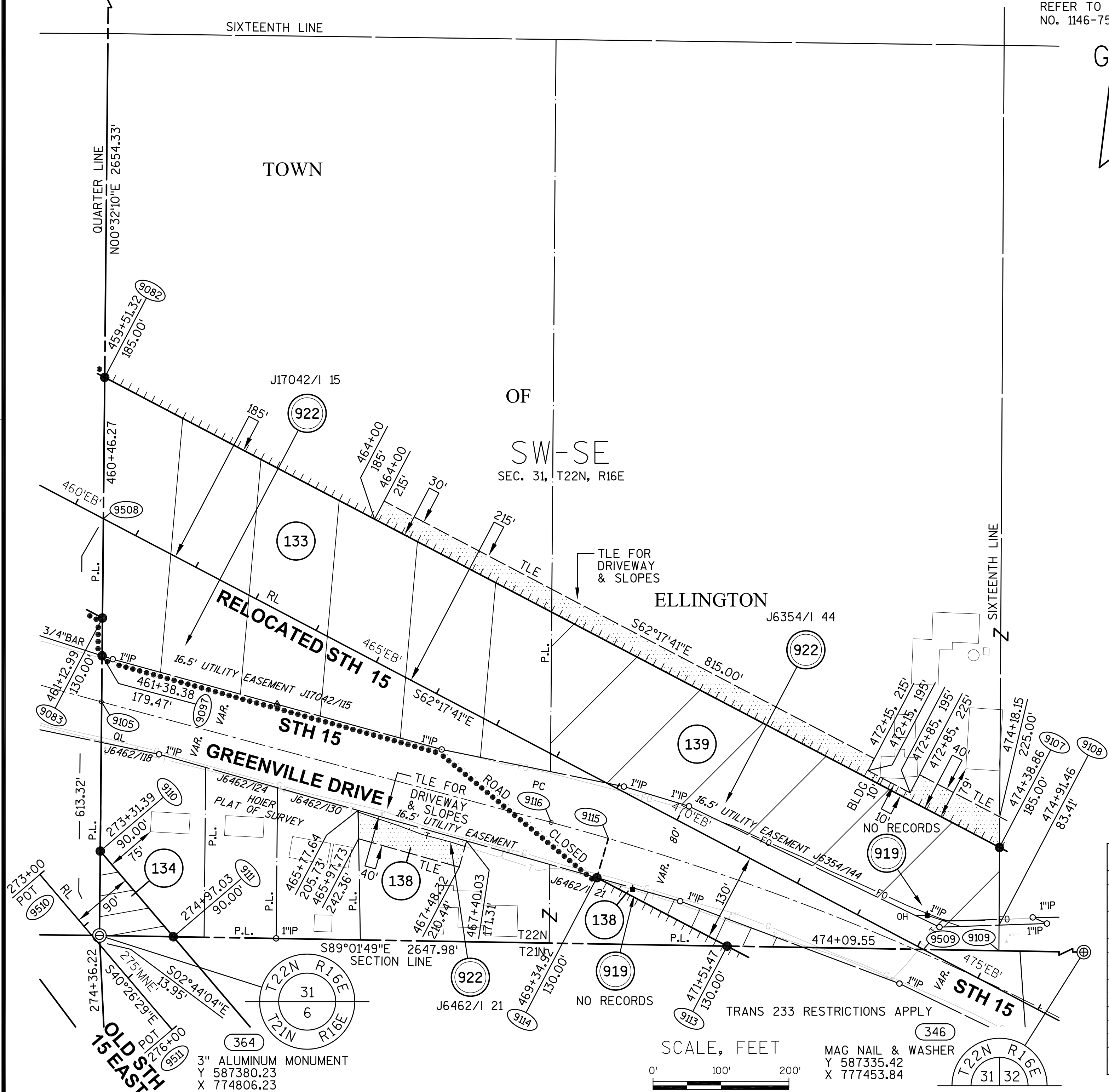
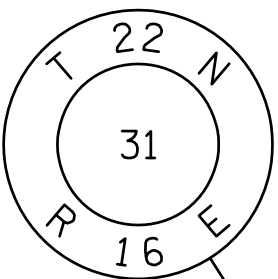
- 1) THAT PORTION OF SAID HIGHWAY AS SHOWN ON THIS PLAT IS LAID OUT AND ESTABLISHED TO THE LINES AND WIDTHS AS SO SHOWN FOR THE ABOVE NAMED PROJECT.
- 2) THE LANDS OR INTERESTS OR RIGHTS IN LANDS AS SHOWN ON THIS PLAT ARE REQUIRED BY THE DEPARTMENT FOR THE ABOVE PROJECT AND SHALL BE ACQUIRED IN THE NAME OF THE STATE OF WISCONSIN, PURSUANT TO THE PROVISIONS OF SUBSECTION 84.09 (1) OR (2), WISCONSIN STATUTES.

REFER TO THE TITLE SHEET, RECORDED AS SHEET 2 OF 2 OF TRANSPORTATION PROJECT PLAT NO. 1146-75-22- 4.01, AS DOCUMENT #2016623 FOR ADDITIONAL INFORMATION.

Document #: 2071908
Date: 05-09-2016 Time: 04:20 PM
Pages: 1 Fee: \$25.00
County: OUTAGAMIE COUNTY State: WI
SARAH R VAN CAMP, REGISTER OF DEEDS
This document has been electronically recorded and returned to:
WIDoTheRegionGreenbay

RESERVED FOR REGISTER OF DEEDS
PROJECT NUMBER 1146-75-22- 4.37
AMENDMENT NO: 1

368
3" ALUMINUM
MONUMENT
Y 590034.45
X 774831.08



BASIS OF EXISTING HIGHWAY R/W

ROUTE	BASIS	YEAR
STH 15	TPP 6430-06-00-4.09	2011
	TPP 6430-06-00-4.10	2011


EXISTING ACCESS CONTROL: PROJECT 1146-01-21

CURVE TABLE

FROM POINT	TO POINT	RADIUS	ARC LENGTH	CHORD BEARING	CHORD LENGTH
9115	9116	3819.73'	87.37'	N74°20'48"W	87.37'

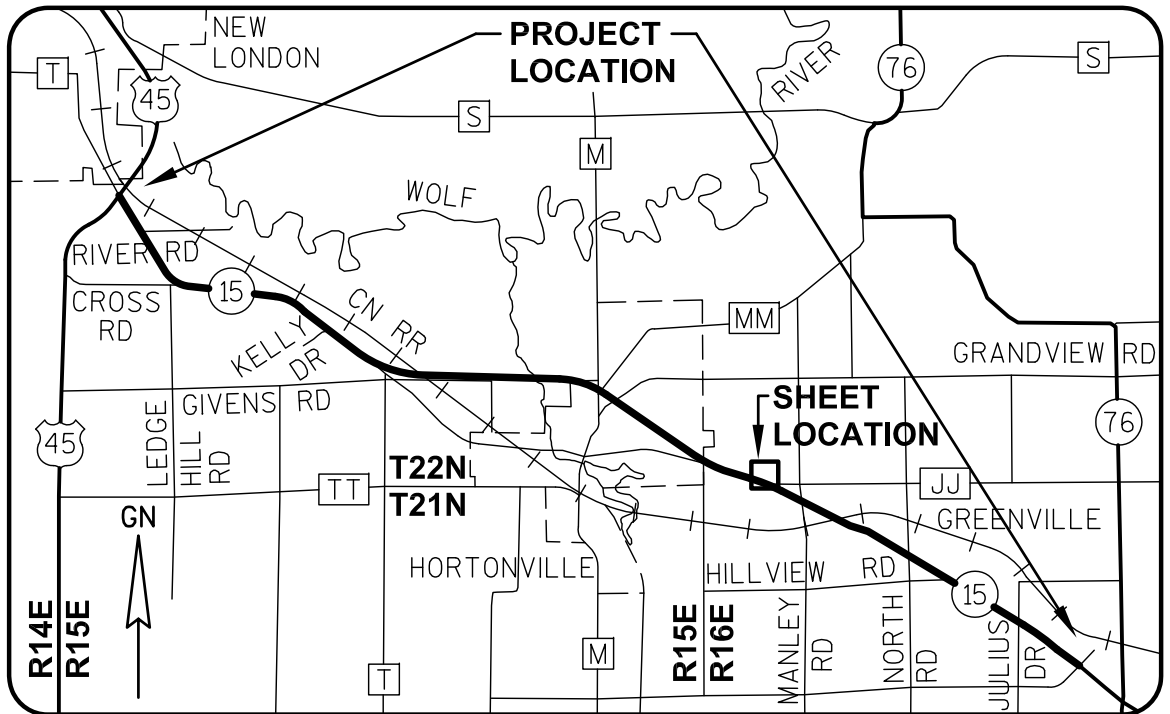
COORDINATE TABLE

POINT	Y (NORTH)	X (EAST)
9508	587993.527	774811.975
9509	587359.706	776018.951
9510	587469.967	774718.539
9511	587241.646	774913.140



COURSE TABLE

FROM POINT	TO POINT	BEARING	DISTANCE
364	9110	N00°32'10"E	124.23'
9110	9111	S40°26'29"E	165.64'
9111	364	N89°01'49"W	108.62'
364	9105	N00°32'10"E	343.69'
9105	9097	N00°32'10"E	67.90'
9097	9083	N00°32'10"E	55.60'
9083	9082	N00°32'10"E	354.07'
9082	9107	S62°17'41"E	1487.54'
9107	9108	S00°19'50"W	114.40'
9108	9109	S00°19'50"W	37.65'
9109	9113	N89°01'49"W	400.07'
9113	9114	N62°17'41"W	216.55'
9114	9115	N16°18'31"E	60.22'
9116	9105	N75°00'07"W	684.97'
364	9509	S89°01'49"E	1212.89'



GREMMER & ASSOCIATES, INC.
CONSULTING ENGINEERS
Stevens Point • Fond du Lac

I, DAVID L. ROBERTS, REGISTERED LAND SURVEYOR, HEREBY CERTIFY THAT IN FULL COMPLIANCE WITH THE PROVISIONS OF SECTION 84.095 OF THE WISCONSIN STATUTES AND UNDER THE DIRECTION OF THE WISCONSIN DEPARTMENT OF TRANSPORTATION, I HAVE SURVEYED AND MAPPED TRANSPORTATION PROJECT PLAT 1146-75-22-4.37, AND THAT SUCH PLAT CORRECTLY REPRESENTS ALL EXTERIOR BOUNDARIES OF THE SURVEYED LAND.

DATE 5/02/2016 DAVID L. ROBERTS
RLS S-1725, FOR GREMMER & ASSOCIATES, INC.
THIS PLAT AND RELOCATION ORDER ARE APPROVED FOR THE WISCONSIN DEPARTMENT OF TRANSPORTATION.
DATE 5/08/2016 CURT VAN EREM
REAL ESTATE SUPERVISOR

Document Number
AFFIDAVIT OF CORRECTION
TRANSPORTATION PROJECT PLAT

Wisconsin Department of Transportation
s.84.095(3)(b) Wis. Stats.
DT1590 8/2006

This Affidavit of Correction applies to Transportation Project Plat
1146-75-22-4.37, recorded in Document # 2019930 in the Office of the
Register of Deeds for Outagamie County.

The owner of Parcel 134 was shown on the original TPP (recorded on
07-15-2014) as Gail M. Puls Etal. The correct current owner of Parcel
134 should instead be Thomas E. Dahlke.

2067034

Recorded

March 07, 2016 11:25 AM

OUTAGAMIE COUNTY
SARAH R VAN CAMP
REGISTER OF DEEDS

Fee Amount: \$30.00
Total Pages: 1


This space is reserved for recording data

Return to

Wisconsin Department of Transportation
944 Vanderperren Way
Green Bay, WI 54304

Attn: Real Estate

Parcel Identification Number/Tax Key Number
080079300



I certify that I represent the entity, which prepared or submitted the original plat.
This Affidavit of Correction has been approved by the Wisconsin Department of Transportation.

Carolyn J. Sampson
(Signature)
Carolyn J. Sampson
(Print Name)

Right of Way Plat Coordinator
(Title)

Subscribed and sworn to before me this date.

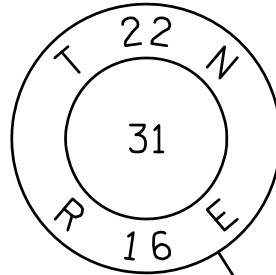
3/3/2016
(Date)

State of Wisconsin)
Brown County) ss.

Kristin M. Schrader
(Signature, Notary Public, State of Wisconsin)
Kristin M. Schrader
(Print or Type Name, Notary Public, State of Wisconsin)
10/7/2017
(Date Commission Expires)

Seal(s)

3" ALUMINUM
MONUMENT
Y 590034.45
X 774831.08

PARCEL OWNER (S)
NUMBER

PARCEL NUMBER	OWNER (S)	INTEREST REQUIRED	R/W NEW	ACRES EXISTING	ACRES REQUIRED TOTAL	ACRES TEMP.
133	RUTH M. YOUNG	FEE, ACCESS RIGHTS, TLE	4.960	0	4.960	0.197
134	THOMAS E. DAHLKE	FEE	0.155	0	0.155	0
138	RJR VENTURES, LLC	FEE, ACCESS RIGHTS, TLE	0.149	0	0.149	0.147
139	DAVID WATTERS	FEE, ACCESS RIGHTS, TLE	2.688	0	2.688	0.512

OWNER'S NAMES ARE SHOWN FOR REFERENCE PURPOSES ONLY AND ARE SUBJECT
TO CHANGE PRIOR TO THE TRANSFER OF LAND INTERESTS TO THE DEPARTMENT.

919	WE ENERGIES - ELECTRIC	RELEASE OF RIGHTS
922	AT&T WISCONSIN	RELEASE OF RIGHTS

PART OF THE SW1/4-SE1/4 OF SECTION 31, T22N, R16E, IN THE TOWN OF ELLINGTON, OUTAGAMIE COUNTY, WISCONSIN

TO PROPERLY ESTABLISH, LAY OUT, WIDEN, ENLARGE, EXTEND, CONSTRUCT, RECONSTRUCT, IMPROVE, OR MAINTAIN A PORTION OF THE HIGHWAY DESIGNATED ABOVE, THE STATE OF WISCONSIN DEPARTMENT OF TRANSPORTATION DEEMS IT NECESSARY TO RELOCATE OR CHANGE SAID HIGHWAY AND ACQUIRE CERTAIN LANDS AND INTERESTS OR RIGHTS IN LANDS FOR THE ABOVE NAMED PROJECT.

TO EFFECT THIS CHANGE, PURSUANT TO AUTHORITY GRANTED UNDER SUBSECTION 84.02 (3), 84.09 AND 84.30, WISCONSIN STATUTES, THE DEPARTMENT OF TRANSPORTATION HEREBY ORDERS THAT:

- 2) THE LANDS OR INTERESTS OR RIGHTS IN LANDS AS SHOWN ON THIS PLAT ARE REQUIRED BY THE DEPARTMENT FOR THE ABOVE PROJECT AND SHALL BE ACQUIRED IN THE NAME OF THE STATE OF WISCONSIN, PURSUANT TO THE PROVISIONS OF SUBSECTION 84.09 (1) OR (2), WISCONSIN STATUTES.

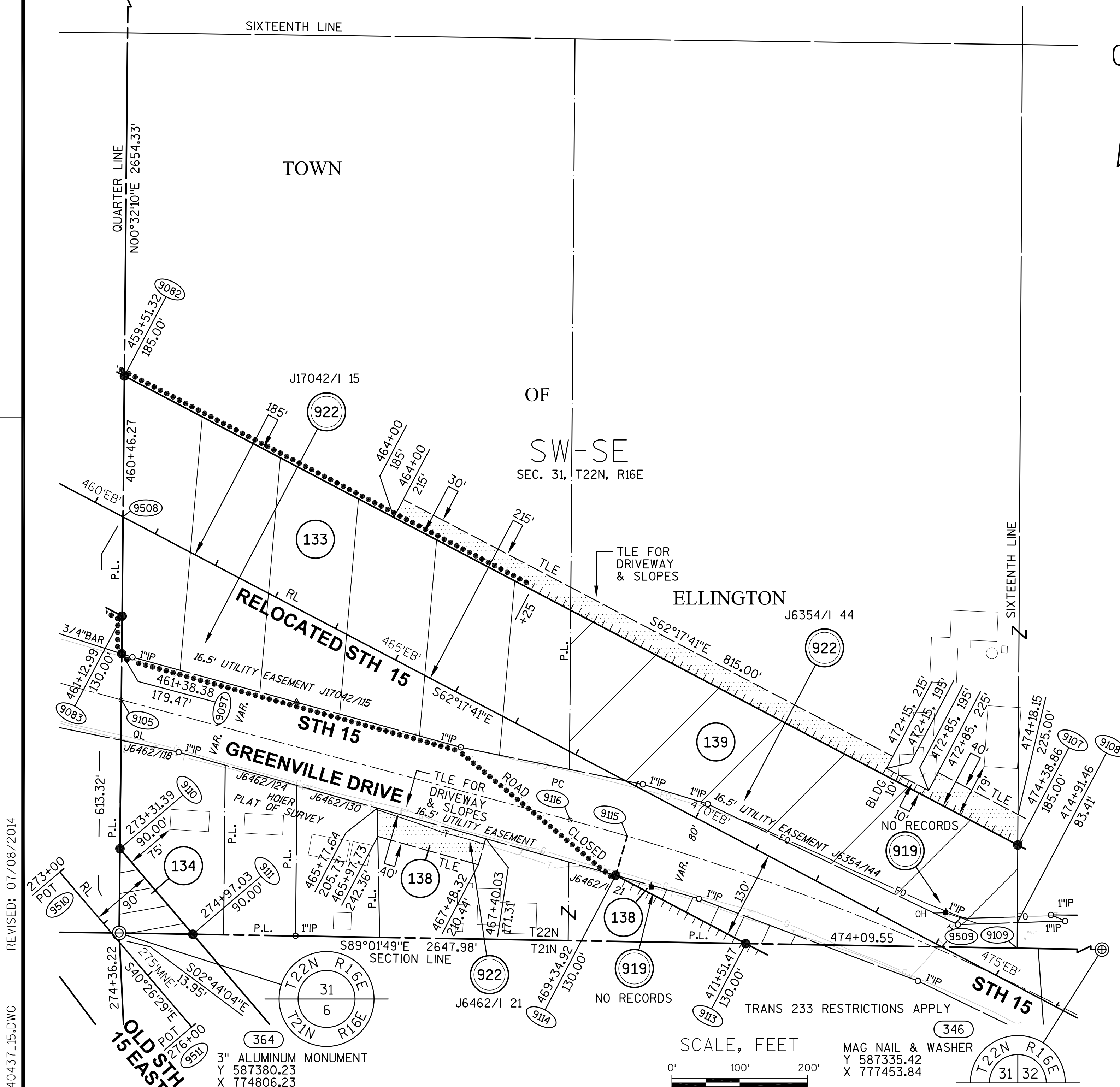
REFER TO THE TITLE SHEET, RECORDED AS SHEET 2 OF 2 OF TRANSPORTATION PROJECT PLAT NO. 1146-75-22- 4.01, AS DOCUMENT #2016623 FOR ADDITIONAL INFORMATION.

Document #: **2019930**
Date: **07-15-2014** Time: **08:38 AM** Pages: **1**
Fee: **\$25.00** County: **OUTAGAMIE** State: **WI**

SARAH R VAN CAMP
REGISTER OF DEEDS

***The above recording information verifies
this document has been electronically
recorded and returned to the submitter***

RESERVED FOR REGISTER OF DEEDS
PROJECT NUMBER 1146-75-22- 4.37
AMENDMENT NO:




ROUTE	BASIS	YEAR
STH 15	TPP 6430-06-00-4.09	2011
	TPP 6430-06-00-4.10	2011

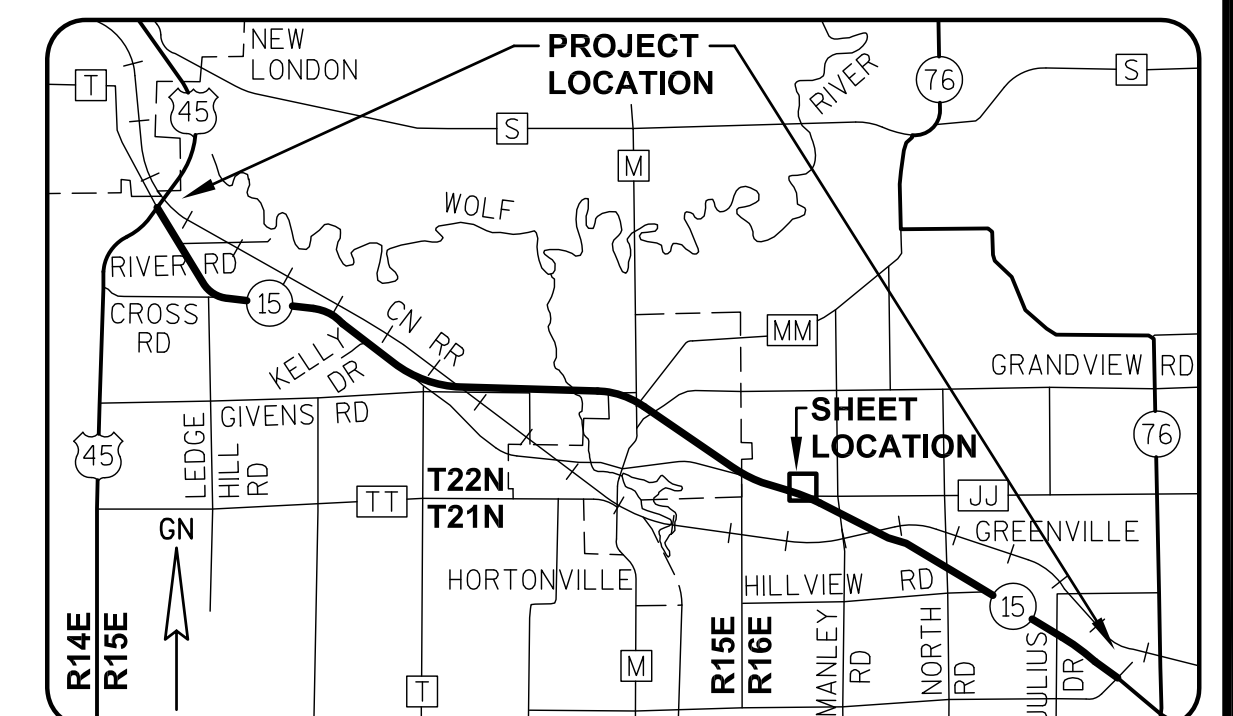
EXISTING ACCESS CONTROL: PROJECT 1146-01-21

FROM POINT	TO POINT	RADIUS	ARC LENGTH	CHORD BEARING	CHORD LENGTH
9115	9116	3819.73'	87.37'	N74°20'48"W	87.37

POINT	Y (NORTH)	X (EAST)
9508	587993.527	774811.975
9509	587359.706	776018.951
9510	587469.967	774718.539
9511	587241.646	774913.140



FROM POINT	TO POINT	BEARING	DISTANCE
364	9110	N00°32'10"E	124.23
9110	9111	S40°26'29"E	165.64
9111	364	N89°01'49"W	108.62
364	9105	N00°32'10"E	343.69
9105	9097	N00°32'10"E	67.90
9097	9083	N00°32'10"E	55.60
9083	9082	N00°32'10"E	354.07
9082	9107	S62°17'41"E	1487.54
9107	9108	S00°19'50"W	114.40
9108	9109	S00°19'50"W	37.65
9109	9113	N89°01'49"W	400.07
9113	9114	N62°17'41"W	216.55
9114	9115	N16°18'31"E	60.22
9116	9105	N75°00'07"W	684.97
364	9509	S89°01'49"E	1212.89



I, DAVID L. ROBERTS, REGISTERED LAND SURVEYOR, HEREBY CERTIFY THAT IN FULL COMPLIANCE WITH THE PROVISIONS OF SECTION 84.095 OF THE WISCONSIN STATUTES AND UNDER THE DIRECTION OF THE WISCONSIN DEPARTMENT OF TRANSPORTATION, I HAVE SURVEYED AND MAPPED TRANSPORTATION PROJECT PLAT 1146-75-22-4-37, AND THAT SUCH PLAT CORRECTLY REPRESENTS ALL EXTERIOR BOUNDARIES OF THE SURVEYED LAND.

DATE 7/08/2014 DAVID L. ROBERTS
RLS S-1725, FOR GREMMER & ASSOCIATES, INC.

THIS PLAT AND RELOCATION ORDER ARE APPROVED FOR THE
WISCONSIN DEPARTMENT OF TRANSPORTATION.

DATE 7/09/2014 Curt Van Eem
CURT VAN EREM
REAL ESTATE SUPERVISOR

REVISÉ: 07/08/2014

040437_15.DWG

APPRAISAL PLAT DATE:

SCHEDULE OF LANDS & INTERESTS REQUIRED

PARCEL OWNER (S)
NUMBER

132 RUTH M. YOUNG

OWNER'S NAMES ARE SHOWN FOR REFERENCE PURPOSES ONLY AND ARE SUBJECT TO CHANGE PRIOR TO THE TRANSFER OF LAND INTERESTS TO THE DEPARTMENT.

INTEREST
REQUIRED

FEE

R/W ACRES REQUIRED
NEW EXISTING TOTAL

0.305

0

0.305

ACRES
TEMP.

0

TRANSPORTATION PROJECT PLAT NO: 1146-75-22 - 4.38

PART OF THE FRACTIONAL NE1/4-NW1/4 OF SECTION 6, T21N, R16E, IN THE TOWN OF GREENVILLE, OUTAGAMIE COUNTY, WISCONSIN

RELOCATION ORDER - STH 15 (LILY OF THE VALLEY DRIVE - USH 45), OUTAGAMIE COUNTY

TO PROPERLY ESTABLISH, LAY OUT, WIDEN, ENLARGE, EXTEND, CONSTRUCT, RECONSTRUCT, IMPROVE, OR MAINTAIN A PORTION OF THE HIGHWAY DESIGNATED ABOVE, THE STATE OF WISCONSIN DEPARTMENT OF TRANSPORTATION DEEMS IT NECESSARY TO RELOCATE OR CHANGE SAID HIGHWAY AND ACQUIRE CERTAIN LANDS AND INTERESTS OR RIGHTS IN LANDS FOR THE ABOVE NAMED PROJECT.

TO EFFECT THIS CHANGE, PURSUANT TO AUTHORITY GRANTED UNDER SUBSECTION 84.02 (3), 84.09 AND 84.30, WISCONSIN STATUTES, THE DEPARTMENT OF TRANSPORTATION HEREBY ORDERS THAT:

- 1) THAT PORTION OF SAID HIGHWAY AS SHOWN ON THIS PLAT IS LAID OUT AND ESTABLISHED TO THE LINES AND WIDTHS AS SO SHOWN FOR THE ABOVE NAMED PROJECT.
- 2) THE LANDS OR INTERESTS OR RIGHTS IN LANDS AS SHOWN ON THIS PLAT ARE REQUIRED BY THE DEPARTMENT FOR THE ABOVE PROJECT AND SHALL BE ACQUIRED IN THE NAME OF THE STATE OF WISCONSIN, PURSUANT TO THE PROVISIONS OF SUBSECTION 84.09 (1) OR (2), WISCONSIN STATUTES.

REFER TO THE TITLE SHEET, RECORDED AS SHEET 2 OF 2 OF TRANSPORTATION PROJECT PLAT NO. 1146-75-22- 4.01, AS DOCUMENT #201623 FOR ADDITIONAL INFORMATION.

Document #: 2019931
Date: 07-15-2014 Time: 08:40 AM Pages: 1
Fee: \$25.00 County: OUTAGAMIE State: WI

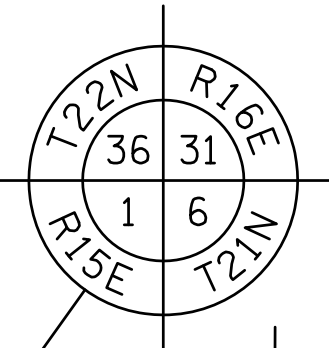
SARAH R VAN CAMP
REGISTER OF DEEDS

***The above recording information verifies
this document has been electronically
recorded and returned to the submitter***

RESERVED FOR REGISTER OF DEEDS
PROJECT NUMBER 1146-75-22- 4.38
AMENDMENT NO:

362

MAG NAIL &
WASHER
Y 587404.70
X 772706.53

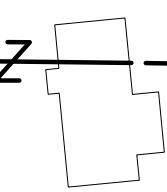


SECTION LINE
S89°19'57"E 2099.84'

P.L.
OCCUPIED SIXTEENTH LINE

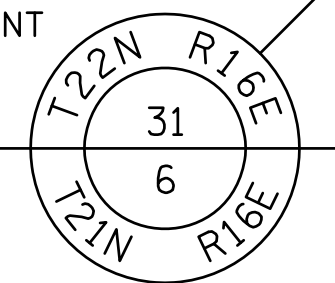
TOWN

T22N
T21N



3" ALUMINUM MONUMENT
Y 587380.23
X 774806.23

364



132

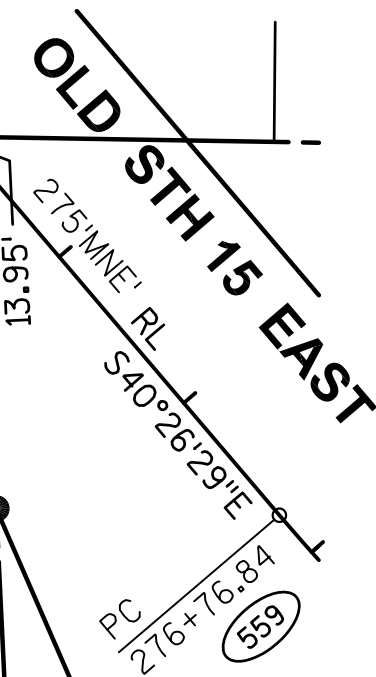
159

275+78.51
10.00'

274+36.22
2713.05'

P.L.
QUARTER LINE
N02°44'04"W

GN



COURSE TABLE

FROM POINT	TO POINT	BEARING	DISTANCE
364	9120	S02°44'04"E	193.80'
9120	9121	N36°55'08"W	244.14'
9121	364	S89°19'57"E	137.41'

COORDINATE TABLE


POINT	Y (NORTH)	X (EAST)
559	587183.171	774962.986
9510	587469.967	774718.539

FRAC.
NE-NW
SEC. 6, T21N, R16E

GREENVILLE

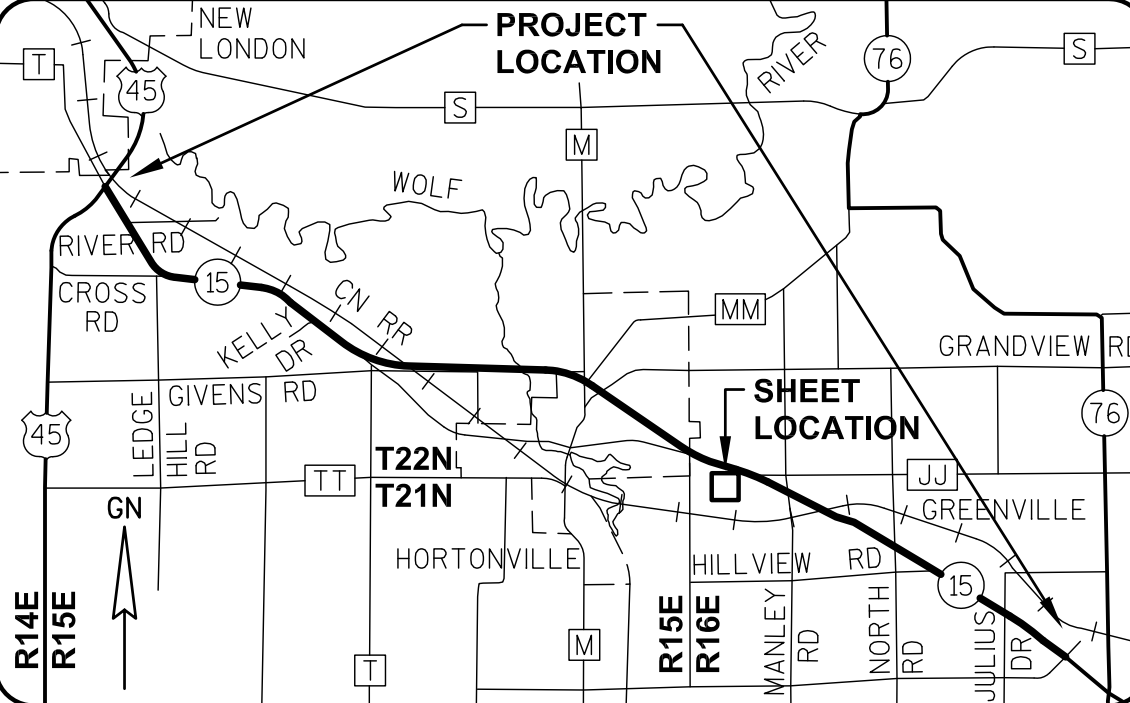
366

3" ALUMINUM MONUMENT
Y 584670.27
X 774935.67



SCALE, FEET

0' 100' 200'



GREMMER & ASSOCIATES, INC.
CONSULTING ENGINEERS
Stevens Point • Fond du Lac

I, DAVID L. ROBERTS, REGISTERED LAND SURVEYOR, HEREBY CERTIFY THAT IN FULL COMPLIANCE WITH THE PROVISIONS OF SECTION 84.095 OF THE WISCONSIN STATUTES AND UNDER THE DIRECTION OF THE WISCONSIN DEPARTMENT OF TRANSPORTATION, I HAVE SURVEYED AND MAPPED TRANSPORTATION PROJECT PLAT 1146-75-22-4.38, AND THAT SUCH PLAT CORRECTLY REPRESENTS ALL EXTERIOR BOUNDARIES OF THE SURVEYED LAND.

DATE 7/08/2014 DAVID L. ROBERTS
RLS S-1725, FOR GREMMER & ASSOCIATES, INC.

THIS PLAT AND RELOCATION ORDER ARE APPROVED FOR THE WISCONSIN DEPARTMENT OF TRANSPORTATION.

DATE 7/09/2014 CURT VAN EREM
REAL ESTATE SUPERVISOR



REVISED: 07/08/2014

040438_15.DWG

APPRAISAL PLAT DATE:

SCHEDULE OF LANDS & INTERESTS REQUIRED

PARCEL OWNER (S) NUMBER

141 PATRICIA H. JACK

OWNER'S NAMES ARE SHOWN FOR REFERENCE PURPOSES ONLY AND ARE SUBJECT TO CHANGE PRIOR TO THE TRANSFER OF LAND INTERESTS TO THE DEPARTMENT.

INTEREST REQUIRED

FEE, ACCESS RIGHTS

R/W ACRES REQUIRED
NEW EXISTING TOTAL

9.381 0 9.381

ACRES TEMP.

0

TRANSPORTATION PROJECT PLAT NO: 1146-75-22 - 4.39

PART OF THE FRACTIONAL NW1/4-NE1/4 OF SECTION 6, T21N, R16E, IN THE TOWN OF GREENVILLE, OUTAGAMIE COUNTY, WISCONSIN


RELOCATION ORDER - STH 15 (LILY OF THE VALLEY DRIVE - USH 45), OUTAGAMIE COUNTY

TO PROPERLY ESTABLISH, LAY OUT, WIDEN, ENLARGE, EXTEND, CONSTRUCT, RECONSTRUCT, IMPROVE, OR MAINTAIN A PORTION OF THE HIGHWAY DESIGNATED ABOVE, THE STATE OF WISCONSIN DEPARTMENT OF TRANSPORTATION DEEMS IT NECESSARY TO RELOCATE OR CHANGE SAID HIGHWAY AND ACQUIRE CERTAIN LANDS AND INTERESTS OR RIGHTS IN LANDS FOR THE ABOVE NAMED PROJECT.

TO EFFECT THIS CHANGE, PURSUANT TO AUTHORITY GRANTED UNDER SUBSECTION 84.02 (3), 84.09 AND 84.30, WISCONSIN STATUTES, THE DEPARTMENT OF TRANSPORTATION HEREBY ORDERS THAT:

- 1) THAT PORTION OF SAID HIGHWAY AS SHOWN ON THIS PLAT IS LAID OUT AND ESTABLISHED TO THE LINES AND WIDTHS AS SO SHOWN FOR THE ABOVE NAMED PROJECT.
- 2) THE LANDS OR INTERESTS OR RIGHTS IN LANDS AS SHOWN ON THIS PLAT ARE REQUIRED BY THE DEPARTMENT FOR THE ABOVE PROJECT AND SHALL BE ACQUIRED IN THE NAME OF THE STATE OF WISCONSIN, PURSUANT TO THE PROVISIONS OF SUBSECTION 84.09 (1) OR (2), WISCONSIN STATUTES.

MAG NAIL & WASHER
Y 587335.42
X 777453.84



REFER TO THE TITLE SHEET, RECORDED AS SHEET 2 OF 2 OF TRANSPORTATION PROJECT PLAT NO. 1146-75-22- 4.01, AS DOCUMENT #2016623 FOR ADDITIONAL INFORMATION.

Document #: 2022774
Date: 08-20-2014 Time: 07:51 AM
Pages: 1 Fee: \$25.00
County: OUTAGAMIE State: WI


SARAH R VAN CAMP
REGISTER OF DEEDS

***The above recording information verifies this document has been electronically

RESERVED FOR REGISTER OF DEEDS
PROJECT NUMBER 1146-75-22- 4.39
AMENDMENT NO:

364

3" ALUMINUM
MONUMENT
Y 587380.23
X 774806.23



274+36.20
275+78.51
276+76.84
277+76.84
278+76.84
279+76.84
280+76.84
281+76.84
282+76.84
283+76.84
284+76.84
285+76.84
286+76.84
287+76.84
288+76.84
289+76.84
290+76.84
291+76.84
292+76.84
293+76.84
294+76.84
295+76.84
296+76.84
297+76.84
298+76.84
299+76.84
300+76.84

274+36.20
275+78.51
276+76.84
277+76.84
278+76.84
279+76.84
280+76.84
281+76.84
282+76.84
283+76.84
284+76.84
285+76.84
286+76.84
287+76.84
288+76.84
289+76.84
290+76.84
291+76.84
292+76.84
293+76.84
294+76.84
295+76.84
296+76.84
297+76.84
298+76.84
299+76.84
300+76.84

274+36.20
275+78.51
276+76.84
277+76.84
278+76.84
279+76.84
280+76.84
281+76.84
282+76.84
283+76.84
284+76.84
285+76.84
286+76.84
287+76.84
288+76.84
289+76.84
290+76.84
291+76.84
292+76.84
293+76.84
294+76.84
295+76.84
296+76.84
297+76.84
298+76.84
299+76.84
300+76.84

274+36.20
275+78.51
276+76.84
277+76.84
278+76.84
279+76.84
280+76.84
281+76.84
282+76.84
283+76.84
284+76.84
285+76.84
286+76.84
287+76.84
288+76.84
289+76.84
290+76.84
291+76.84
292+76.84
293+76.84
294+76.84
295+76.84
296+76.84
297+76.84
298+76.84
299+76.84
300+76.84

274+36.20
275+78.51
276+76.84
277+76.84
278+76.84
279+76.84
280+76.84
281+76.84
282+76.84
283+76.84
284+76.84
285+76.84
286+76.84
287+76.84
288+76.84
289+76.84
290+76.84
291+76.84
292+76.84
293+76.84
294+76.84
295+76.84
296+76.84
297+76.84
298+76.84
299+76.84
300+76.84

274+36.20
275+78.51
276+76.84
277+76.84
278+76.84
279+76.84
280+76.84
281+76.84
282+76.84
283+76.84
284+76.84
285+76.84
286+76.84
287+76.84
288+76.84
289+76.84
290+76.84
291+76.84
292+76.84
293+76.84
294+76.84
295+76.84
296+76.84
297+76.84
298+76.84
299+76.84
300+76.84

274+36.20
275+78.51
276+76.84
277+76.84
278+76.84
279+76.84
280+76.84
281+76.84
282+76.84
283+76.84
284+76.84
285+76.84
286+76.84
287+76.84
288+76.84
289+76.84
290+76.84
291+76.84
292+76.84
293+76.84
294+76.84
295+76.84
296+76.84
297+76.84
298+76.84
299+76.84
300+76.84

274+36.20
275+78.51
276+76.84
277+76.84
278+76.84
279+76.84
280+76.84
281+76.84
282+76.84
283+76.84
284+76.84
285+76.84
286+76.84
287+76.84
288+76.84
289+76.84
290+76.84
291+76.84
292+76.84
293+76.84
294+76.84
295+76.84
296+76.84
297+76.84
298+76.84
299+76.84
300+76.84

274+36.20
275+78.51
276+76.84
277+76.84
278+76.84
279+76.84
280+76.84
281+76.84
282+76.84
283+76.84
284+76.84
285+76.84
286+76.84
287+76.84
288+76.84
289+76.84
290+76.84
291+76.84
292+76.84
293+76.84
294+76.84
295+76.84
296+76.84
297+76.84
298+76.84
299+76.84
300+76.84

274+36.20
275+78.51
276+76.84
277+76.84
278+76.84
279+76.84
280+76.84
281+76.84
282+76.84
283+76.84
284+76.84
285+76.84
286+76.84
287+76.84
288+76.84
289+76.84
290+76.84
291+76.84
292+76.84
293+76.84
294+76.84
295+76.84
296+76.84
297+76.84
298+76.84
299+76.84
300+76.84

274+36.20
275+78.51
276+76.84
277+76.84
278+76.84
279+76.84
280+76.84
281+76.84
282+76.84
283+76.84
284+76.84
285+76.84
286+76.84
287+76.84
288+76.84
289+76.84
290+76.84
291+76.84
292+76.84
293+76.84
294+76.84
295+76.84
296+76.84
297+76.84
298+76.84
299+76.84
300+76.84

274+36.20
275+78.51
276+76.84
277+76.84
278+76.84
279+76.84
280+76.84
281+76.84
282+76.84
283+76.84
284+76.84
285+76.84
286+76.84
287+76.84
288+76.84
289+76.84
290+76.84
291+76.84
292+76.84
293+76.84
294+76.84
295+76.84
296+76.84
297+76.84
298+76.84
299+76.84
300+76.84


274+36.20
275+78.51
276+76.84
277+76.84
278+76.84
279+76.84
280+76.84
281+76.84
282+76.84
283+76.84
284+76.84
285+76.84
286+76.84
287+76.84
288+76.84
289+76.84
290+76.84
291+76.84
292+76.84
293+76.84
294+76.84
295+76.84
296+76.84
297+76.84
298+76.84
299+76.84
300+76.84

274+36.20
275+78.51
276+76.84
277+76.84
278+76.84
279+76.84
280+76.84
281+76.84
282+76.84
283+76.84
284+76.84
285+76.84
286+76.84
287+76.84
288+76.84
289+76.84
290+76.84
291+76.84
292+76.84
293+76.84
294+76.84
295+76.84
296+76.84
297+76.84
298+76.84
299+76.84
300+76.84

274+36.20
275+78.51
276+76.84
277+76.84
278+76.84
279+76.84
280+76.84
281+76.84
282+76.84
283+76.84
284+76.84
285+76.84
286+76.84
287+76.84
288+76.84
289+76.84
290+76.84
291+76.84
292+76.84
293+76.84
294+76.84
295+76.84
296+76.84
297+76.84
298+76.84
299+76.84
300+76.84

RL CURVE DATA
CURVE 30 OLD STH 15 EAST
PI 279'MNE'+60.093
Y 586967.595
X 775146.723
DELTA 28°52'49"
D 05°12'31"
T 283.253'
L 554.461'
R 1100.000'
LC 548.609'
LCB S54°52'53"E

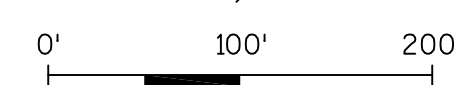
RL CURVE DATA
CURVE 31 OLD STH 15 EAST
PI 294'MNE'+55.652
Y 586435.228
X 776557.205
DELTA 86°10'55"
D 14°19'27"
T 374.191'
L 601.656'
R 400.000'
LC 546.520'
LCB N67°35'14"E



366
3" ALUMINUM MONUMENT
Y 584670.27
X 774935.67

SIXTEENTH LINE

SCALE, FEET



GN

BASIS OF EXISTING HIGHWAY R/W

ROUTE	BASIS	YEAR
STH 15	TPP 6430-06-00-4.09	2011

CURVE TABLE

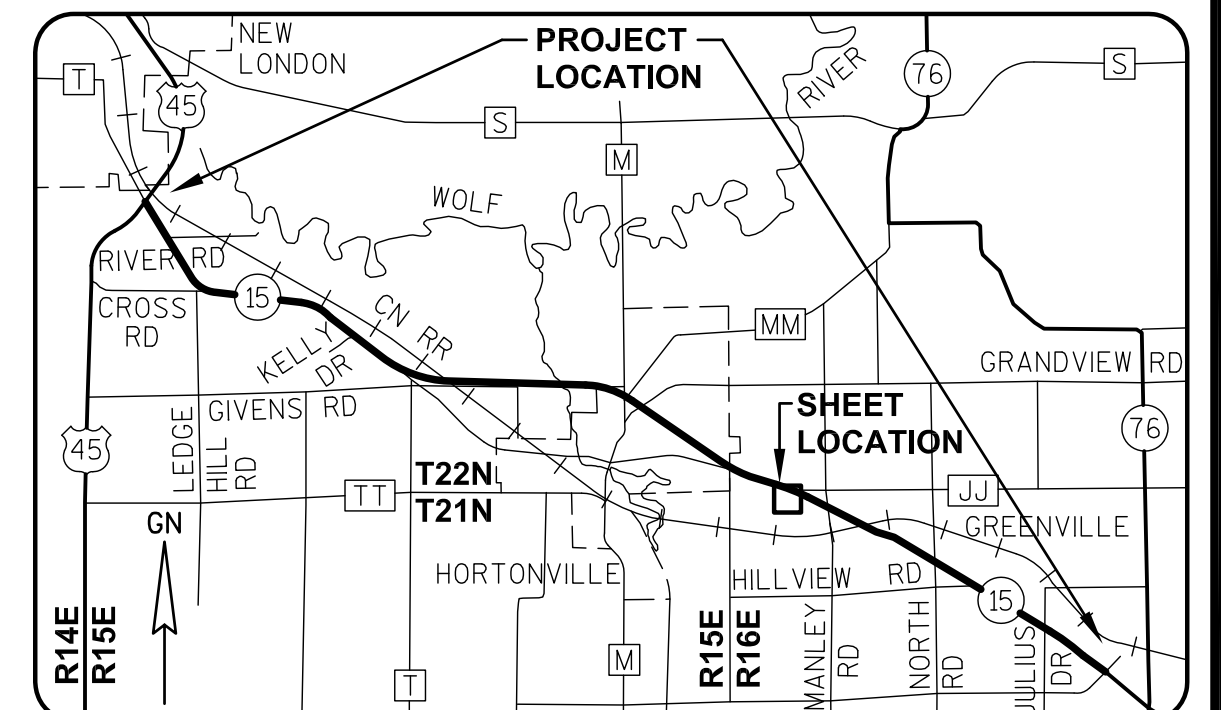

FROM POINT	TO POINT	RADIUS	ARC LENGTH	CHORD BEARING	CHORD LENGTH
9125	9126	1010.00'	509.10'	S54°52'53"E	503.72'
9128	9129	555.00'	77.84'	N73°20'22"W	77.78'
9130	9131	1240.00'	625.03'	N54°52'53"W	618.44'

COURSE TABLE

FROM POINT	TO POINT	BEARING	DISTANCE
364	9111	S89°01'49"E	108.62'
9111	9125	S40°26'29"E	179.81'
9125	9126	S69°19'18"E	818.00'
9126	9127	S03°56'10"E	263.49'
9127	9066	N69°19'18"W	331.46'
9066	9130	N67°39'55"W	518.92'
9130	9120	N23°28'28"W	102.80'
9120	364	N02°44'04"W	193.80'
364	9113	S89°01'49"E	923.92'
9113	9132	S89°01'49"E	431.07'
9132	9133	S03°56'10"E	227.79'
9133	9113	N62°17'41"W	504.48'

COORDINATE TABLE

POINT	Y (NORTH)	X (EAST)
559	587183.171	774962.985
561	586867.573	775411.728
562	586567.363	776207.121
9509	587359.706	776018.951



GREMMER & ASSOCIATES, INC.
CONSULTING ENGINEERS
Stevens Point • Fond du Lac

I, DAVID L. ROBERTS, REGISTERED LAND SURVEYOR, HEREBY CERTIFY THAT IN FULL COMPLIANCE WITH THE PROVISIONS OF SECTION 84.095 OF THE WISCONSIN STATUTES AND UNDER THE DIRECTION OF THE WISCONSIN DEPARTMENT OF TRANSPORTATION, I HAVE SURVEYED AND MAPPED TRANSPORTATION PROJECT PLAT 1146-75-22-4.39, AND THAT SUCH PLAT CORRECTLY REPRESENTS ALL EXTERIOR BOUNDARIES OF THE SURVEYED LAND.

DATE 7/23/2014 DAVID L. ROBERTS
RLS S-1725, FOR GREMMER & ASSOCIATES, INC.
THIS PLAT AND RELOCATION ORDER ARE APPROVED FOR THE WISCONSIN DEPARTMENT OF TRANSPORTATION.
DATE 8/13/2014 CURT VAN EREM
REAL ESTATE SUPERVISOR

SCHEDULE OF LANDS & INTERESTS REQUIRED

PARCEL OWNER (S) NUMBER		INTEREST REQUIRED	R/W NEW	ACRES EXISTING	REQUIRED TOTAL	ACRES TEMP.
139	DAVID WATTERS	FEE, ACCESS RIGHTS, TLE	0.502	0	0.502	0.367

UTILITY INTERESTS REQUIRED:

922	AT&T WISCONSIN	RELEASE OF RIGHTS
-----	----------------	-------------------

OWNER'S NAMES ARE SHOWN FOR REFERENCE PURPOSES ONLY AND ARE SUBJECT TO CHANGE PRIOR TO THE TRANSFER OF LAND INTERESTS TO THE DEPARTMENT.

TRANSPORTATION PROJECT PLAT NO: 1146-75-22 - 4.40 AMENDMENT NO. 1

AMENDS PARCEL 139 OF TRANSPORTATION PROJECT PLAT 1146-75-22-4.40, RECORDED AS DOCUMENT #2022776, PART OF THE SE1/4-SE1/4 OF SECTION 31, T22N, R16E, IN THE TOWN OF ELLINGTON, OUTAGAMIE COUNTY, WISCONSIN

RELOCATION ORDER - STH 15 (LILY OF THE VALLEY DRIVE - USH 45), OUTAGAMIE COUNTY

TO PROPERLY ESTABLISH, LAY OUT, WIDEN, ENLARGE, EXTEND, CONSTRUCT, RECONSTRUCT, IMPROVE, OR MAINTAIN A PORTION OF THE HIGHWAY DESIGNATED ABOVE, THE STATE OF WISCONSIN DEPARTMENT OF TRANSPORTATION DEEMS IT NECESSARY TO RELOCATE OR CHANGE SAID HIGHWAY AND ACQUIRE CERTAIN LANDS AND INTERESTS OR RIGHTS IN LANDS FOR THE ABOVE NAMED PROJECT.

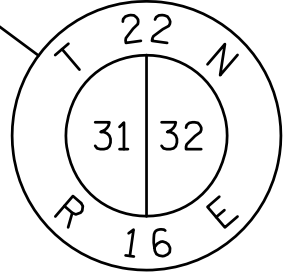
TO EFFECT THIS CHANGE, PURSUANT TO AUTHORITY GRANTED UNDER SUBSECTION 84.02 (3), 84.09 AND 84.30, WISCONSIN STATUTES, THE DEPARTMENT OF TRANSPORTATION HEREBY ORDERS THAT:
1) THAT PORTION OF SAID HIGHWAY AS SHOWN ON THIS PLAT IS LAID OUT AND ESTABLISHED TO THE LINES AND WIDTHS AS SO SHOWN FOR THE ABOVE NAMED PROJECT.
2) THE LANDS OR INTERESTS OR RIGHTS IN LANDS AS SHOWN ON THIS PLAT ARE REQUIRED BY THE DEPARTMENT FOR THE ABOVE PROJECT AND SHALL BE ACQUIRED IN THE NAME OF THE STATE OF WISCONSIN, PURSUANT TO THE PROVISIONS OF SUBSECTION 84.09 (1) OR (2), WISCONSIN STATUTES.

Document #: 2087240
Date: 10-17-2016 Time: 02:26 PM
Pages: 1 Fee: \$25.00
County: OUTAGAMIE COUNTY State: WI
SARAH R VAN CAMP, REGISTER OF DEEDS
This document has been electronically recorded and returned to:
WiDotNeRegionGreenbay

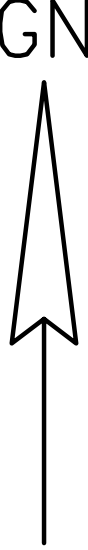
RESERVED FOR REGISTER OF DEEDS
PROJECT NUMBER 1146-75-22- 4.40
AMENDMENT NO: 1

REFER TO THE TITLE SHEET, RECORDED AS SHEET 2 OF 2 OF TRANSPORTATION PROJECT PLAT NO. 1146-75-22- 4.01, AS DOCUMENT #2016623 FOR ADDITIONAL INFORMATION.

RL CURVE DATA		RL CURVE DATA	
CURVE 17 STH 15 EB		CURVE 34 CTH JJ	
PI 478'EB'+14.416		PI 303'JJE'+47.242	
Y 587171.471		X 587343.145	
X 776377.403		X 776997.330	
DELTA 03°05'22"		DELTA 73°51'01"	
D 02°17'31"		D 19°05'55"	
T 67.417'		T 225.452'	
L 134.800'		L 386.679'	
R 2500.000'		R 300.000'	
LC 134.784'		LC 360.462'	
LCB S63°50'22"E		LCB N54°02'41"E	
		PC 301'JJE'+21.79	



370
PK NAIL
Y 590009.68
X 777459.73



BASIS OF EXISTING HIGHWAY R/W

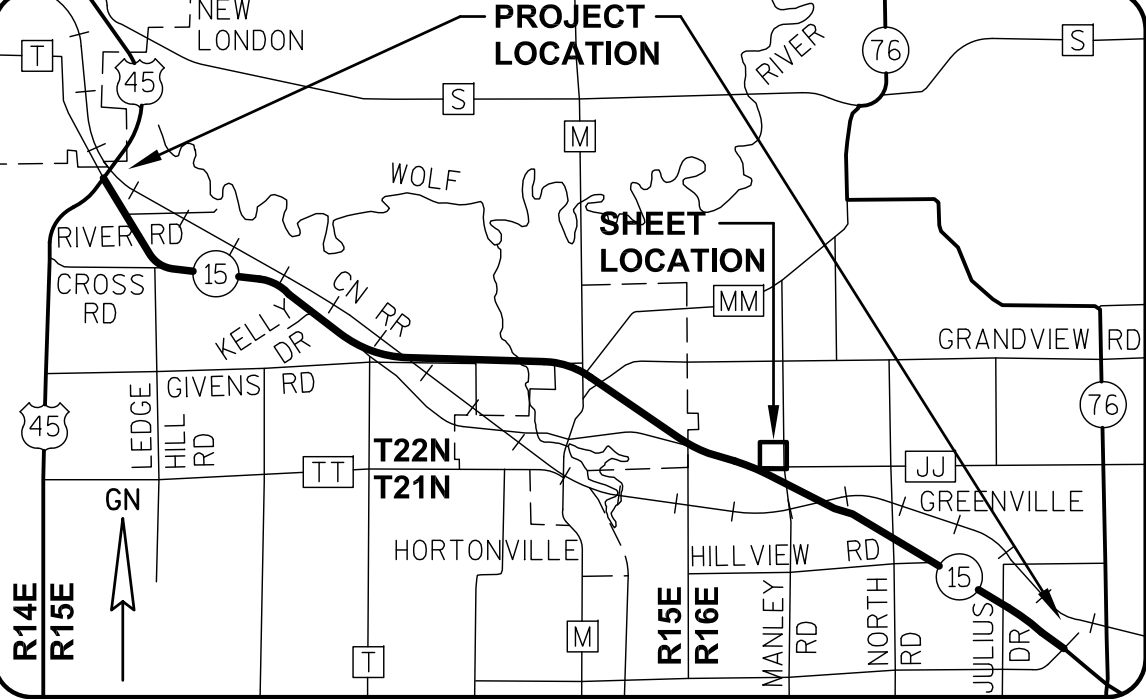
ROUTE	BASIS	YEAR
STH 15	TPP 6430-06-00-4.09	2011
CTH JJ	TPP 6430-06-00-4.09	2011
	PROJECT 6049-03-71	2007
	ADJOINING CERTIFIED SURVEY MAPS	VARIES
	TO SOUTH	
MANLEY ROAD	TPP 6430-06-00-4.09	2011
EXISTING ACCESS CONTROL: PROJECT 1146-01-21; J8320/I 16		

COURSE TABLE

FROM POINT	TO POINT	BEARING	DISTANCE
346	9109	N89°01'49"W	1323.99'
9109	9108	N00°19'50"E	37.65'
9108	9107	N00°19'50"E	97.50'
9107	9118	S62°17'41"E	189.26'
9118	9122	S89°01'49"E	638.19'
9122	9123	N77°21'49"E	212.54'
9123	9124	S89°01'49"E	260.35'
9124	9134	S89°52'26"E	49.88'
9134	346	S00°07'34"W	100.74'

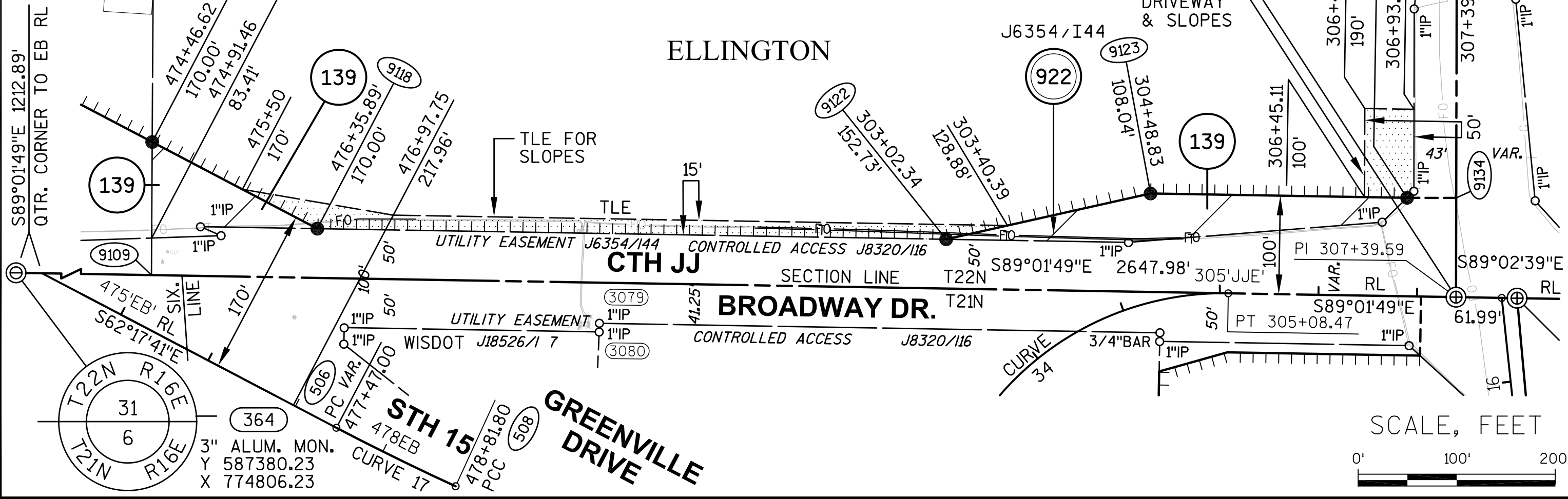
COORDINATE TABLE

POINT	Y (NORTH)	X (EAST)
506	587202.815	776317.715
508	587143.390	776438.692



I, DAVID L. ROBERTS, REGISTERED LAND SURVEYOR, HEREBY CERTIFY THAT IN FULL COMPLIANCE WITH THE PROVISIONS OF SECTION 84.095 OF THE WISCONSIN STATUTES AND UNDER THE DIRECTION OF THE WISCONSIN DEPARTMENT OF TRANSPORTATION, I HAVE SURVEYED AND MAPPED TRANSPORTATION PROJECT PLAT 1146-75-22-4.40, AND THAT SUCH PLAT CORRECTLY REPRESENTS ALL EXTERIOR BOUNDARIES OF THE SURVEYED LAND.

DATE 9/01/2016 DAVID L. ROBERTS
RLS S-1725, FOR GREMMER & ASSOCIATES, INC.
THIS PLAT AND RELOCATION ORDER ARE APPROVED FOR THE WISCONSIN DEPARTMENT OF TRANSPORTATION.
DATE 10/10/2016 CURT VAN EREM
REAL ESTATE SUPERVISOR



REVISED: 09/01/2016
040440.15.DWG

APPRAISAL PLAT DATE:

SCHEDULE OF LANDS & INTERESTS REQUIRED

PARCEL OWNER (S) NUMBER		INTEREST REQUIRED	R/W ACRES REQUIRED			ACRES TEMP.
			NEW	EXISTING	TOTAL	
139	DAVID WATTERS	FEE, ACCESS RIGHTS, TLE	1.450	0	1.450	0.568

UTILITY INTERESTS REQUIRED:

922	AT&T WISCONSIN	RELEASE OF RIGHTS
-----	----------------	-------------------

OWNER'S NAMES ARE SHOWN FOR REFERENCE PURPOSES ONLY AND ARE SUBJECT TO CHANGE PRIOR TO THE TRANSFER OF LAND INTERESTS TO THE DEPARTMENT.

TRANSPORTATION PROJECT PLAT NO: 1146-75-22 - 4.40

PART OF THE SE1/4-SE1/4 OF SECTION 31, T22N, R16E, IN THE TOWN OF ELLINGTON, OUTAGAMIE COUNTY, WISCONSIN

RELOCATION ORDER - STH 15 (LILY OF THE VALLEY DRIVE - USH 45), OUTAGAMIE COUNTY

TO PROPERLY ESTABLISH, LAY OUT, WIDEN, ENLARGE, EXTEND, CONSTRUCT, RECONSTRUCT, IMPROVE, OR MAINTAIN A PORTION OF THE HIGHWAY DESIGNATED ABOVE, THE STATE OF WISCONSIN DEPARTMENT OF TRANSPORTATION DEEMS IT NECESSARY TO RELOCATE OR CHANGE SAID HIGHWAY AND ACQUIRE CERTAIN LANDS AND INTERESTS OR RIGHTS IN LANDS FOR THE ABOVE NAMED PROJECT.

TO EFFECT THIS CHANGE, PURSUANT TO AUTHORITY GRANTED UNDER SUBSECTION 84.02 (3), 84.09 AND 84.30, WISCONSIN STATUTES, THE DEPARTMENT OF TRANSPORTATION HEREBY ORDERS THAT:

- 1) THAT PORTION OF SAID HIGHWAY AS SHOWN ON THIS PLAT IS LAID OUT AND ESTABLISHED TO THE LINES AND WIDTHS AS SO SHOWN FOR THE ABOVE NAMED PROJECT.
- 2) THE LANDS OR INTERESTS OR RIGHTS IN LANDS AS SHOWN ON THIS PLAT ARE REQUIRED BY THE DEPARTMENT FOR THE ABOVE PROJECT AND SHALL BE ACQUIRED IN THE NAME OF THE STATE OF WISCONSIN, PURSUANT TO THE PROVISIONS OF SUBSECTION 84.09 (1) OR (2), WISCONSIN STATUTES.

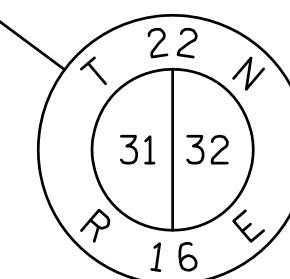
Document #: 2022776
Date: 08-20-2014 Time: 07:51 AM
Pages: 1 Fee: \$25.00
County: OUTAGAMIE State: WI

SARAH R VAN CAMP
REGISTER OF DEEDS

***The above recording information verifies this document has been electronically

RESERVED FOR REGISTER OF DEEDS
PROJECT NUMBER 1146-75-22- 4.40
AMENDMENT NO:

REFER TO THE TITLE SHEET, RECORDED AS SHEET 2 OF 2 OF TRANSPORTATION PROJECT PLAT NO. 1146-75-22- 4.01, AS DOCUMENT *2016623 FOR ADDITIONAL INFORMATION.



370
PK NAIL
Y 590009.68
X 777459.73

GN

BASIS OF EXISTING HIGHWAY R/W

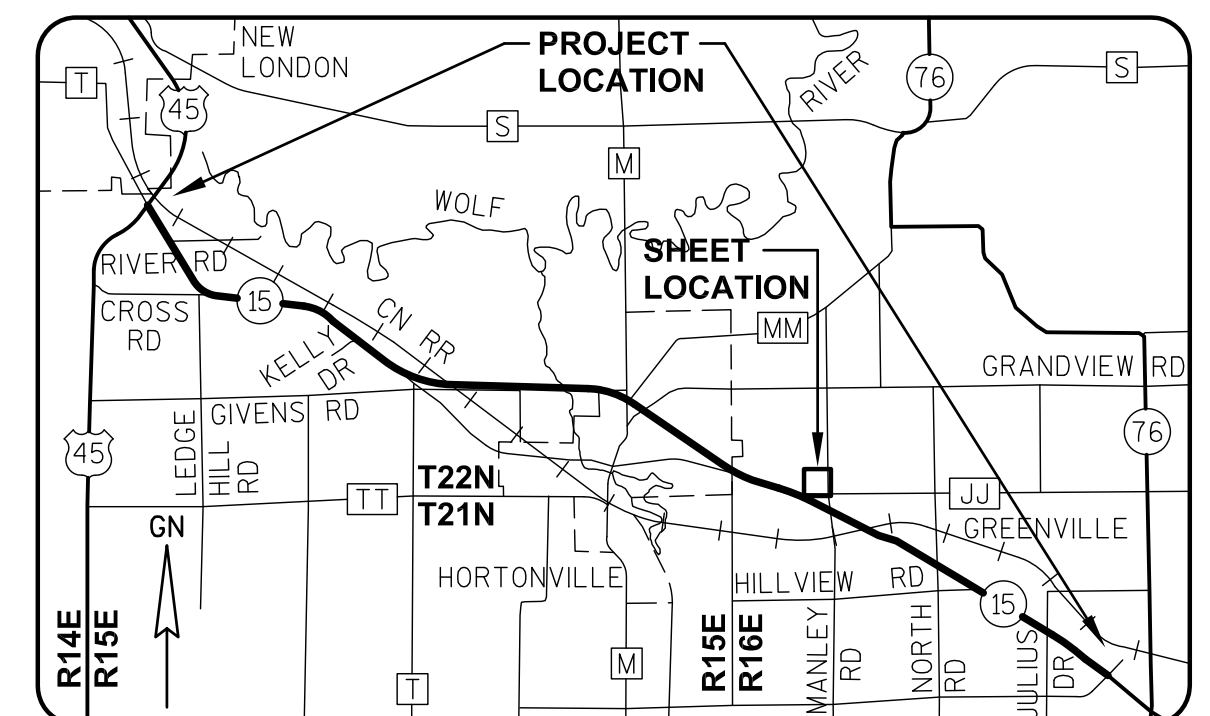
ROUTE	BASIS	YEAR
STH 15	TPP 6430-06-00-4.09	2011
CTH JJ	TPP 6430-06-00-4.09	2011
	PROJECT 6049-03-71	2007
	ADJOINING CERTIFIED SURVEY MAPS TO SOUTH	VARIES
MANLEY ROAD	TPP 6430-06-00-4.09	2011
EXISTING ACCESS CONTROL: PROJECT 1146-01-21; J8320/I 16		

COURSE TABLE

FROM POINT	TO POINT	BEARING	DISTANCE
346	9109	N89°01'49"W	1323.99'
9109	9108	N00°19'50"E	37.65'
9108	9107	N00°19'50"E	114.40'
9107	9118	S62°17'41"E	226.81'
9118	9122	S89°01'49"E	445.70'
9122	9123	N70°24'03"E	341.55'
9123	9124	S89°01'49"E	312.14'
9124	9134	S89°52'26"E	43.00'
9134	346	S00°07'34"W	170.65'

COORDINATE TABLE


POINT	Y (NORTH)	X (EAST)
506	587202.815	776317.715
508	587143.390	776438.692



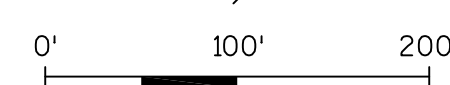
GREMMER & ASSOCIATES, INC.
CONSULTING ENGINEERS
Stevens Point • Fond du Lac

I, DAVID L. ROBERTS, REGISTERED LAND SURVEYOR, HEREBY CERTIFY THAT IN FULL COMPLIANCE WITH THE PROVISIONS OF SECTION 84.095 OF THE WISCONSIN STATUTES AND UNDER THE DIRECTION OF THE WISCONSIN DEPARTMENT OF TRANSPORTATION, I HAVE SURVEYED AND MAPPED TRANSPORTATION PROJECT PLAT 1146-75-22-4.40, AND THAT SUCH PLAT CORRECTLY REPRESENTS ALL EXTERIOR BOUNDARIES OF THE SURVEYED LAND.

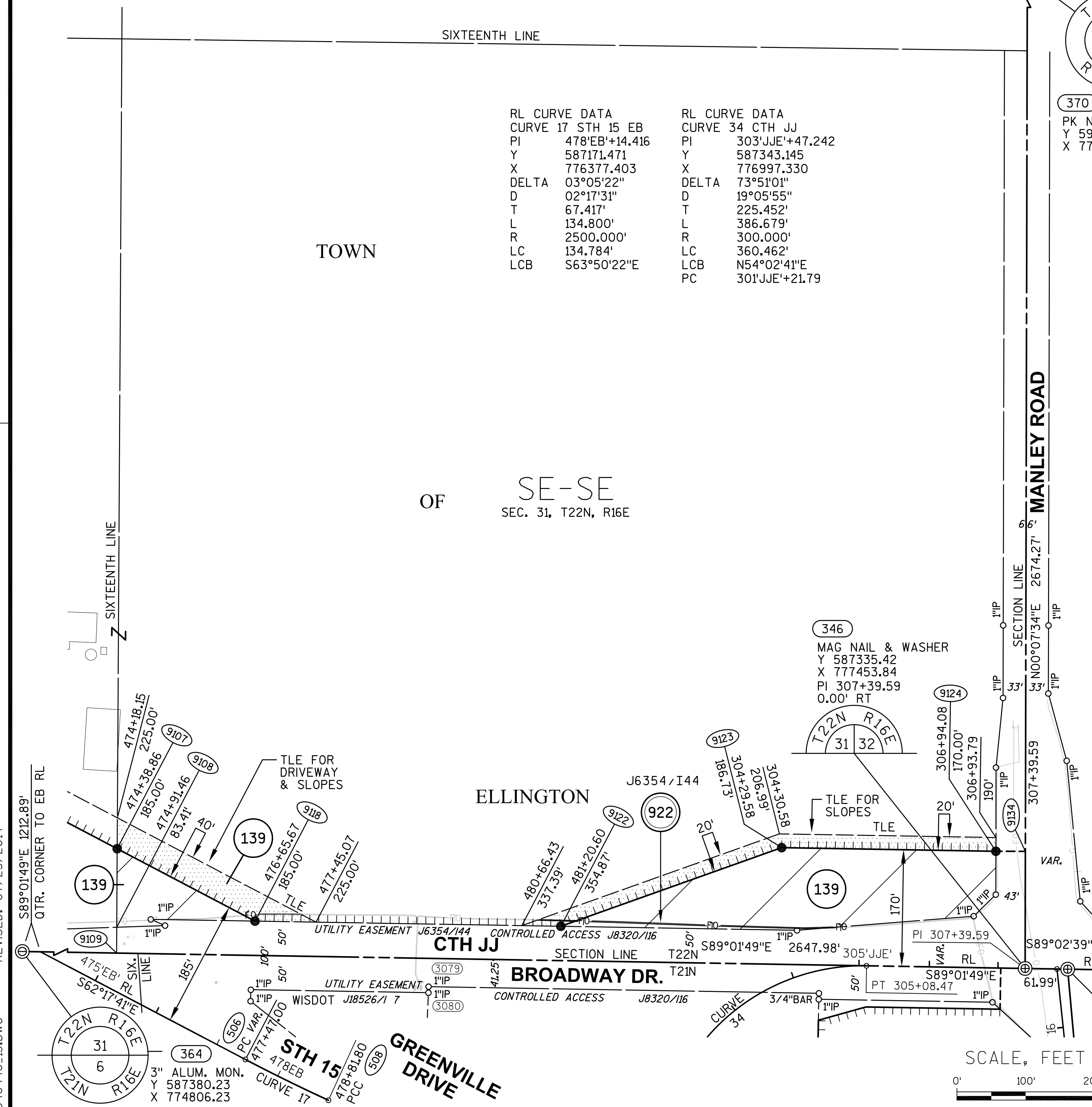
DATE 7/23/2014 DAVID L. ROBERTS
RLS S-1725, FOR GREMMER & ASSOCIATES, INC.
THIS PLAT AND RELOCATION ORDER ARE APPROVED FOR THE WISCONSIN DEPARTMENT OF TRANSPORTATION.
DATE 8/13/2014 CURT VAN EREM
REAL ESTATE SUPERVISOR



SCALE, FEET



REVISED: 07/23/2014
040440_15.DWG



APPRAISAL PLAT DATE:

SCHEDULE OF LANDS & INTERESTS REQUIRED

PARCEL OWNER (S) NUMBER	INTEREST REQUIRED	R/W ACRES REQUIRED NEW	EXISTING	TOTAL	ACRES TEMP.
141 PATRICIA H. JACK	FEE, ACCESS RIGHTS, TLE	6.646	0	6.646	0.269
143 WOLF RIVER PARTNERS, LLC	FEE, ACCESS RIGHTS, TLE	5.650	0	5.650	0.074
145 STEVEN C. & ROSEMARY L. OLSON	FEE, TLE	0.084	0	0.084	0.129

UTILITY INTERESTS REQUIRED:

919 WE ENERGIES - ELECTRIC	RELEASE OF RIGHTS
922 AT&T WISCONSIN	RELEASE OF RIGHTS

NOTE - CSM DATA SHOWN IN PARENTHESES ARE OLDER MAPS SUBSEQUENTLY RE-DIVIDED

OWNER'S NAMES ARE SHOWN FOR REFERENCE PURPOSES ONLY AND ARE SUBJECT TO CHANGE PRIOR TO THE TRANSFER OF LAND INTERESTS TO THE DEPARTMENT.

TRANSPORTATION PROJECT PLAT NO: 1146-75-22 - 4.41

PART OF LOTS 2 AND 3 OF CSM 3444, AND PART OF LOTS 1, 2 AND 3 OF CSM 5219, BEING PART OF THE FRACTIONAL NE1/4-NE1/4 OF SECTION 6, T21N, R16E, ALL IN THE TOWN OF GREENVILLE, OUTAGAMIE COUNTY, WISCONSIN

RELOCATION ORDER - STH 15 (LILY OF THE VALLEY DRIVE - USH 45), OUTAGAMIE COUNTY

TO PROPERLY ESTABLISH, LAY OUT, WIDEN, ENLARGE, EXTEND, CONSTRUCT, RECONSTRUCT, IMPROVE, OR MAINTAIN A PORTION OF THE HIGHWAY DESIGNATED ABOVE, THE STATE OF WISCONSIN DEPARTMENT OF TRANSPORTATION DEEMS IT NECESSARY TO RELOCATE OR CHANGE SAID HIGHWAY AND ACQUIRE CERTAIN LANDS AND INTERESTS OR RIGHTS IN LANDS FOR THE ABOVE NAMED PROJECT.

TO EFFECT THIS CHANGE, PURSUANT TO AUTHORITY GRANTED UNDER SUBSECTION 84.02 (3), 84.09 AND 84.30, WISCONSIN STATUTES, THE DEPARTMENT OF TRANSPORTATION HEREBY ORDERS THAT:

- 1) THAT PORTION OF SAID HIGHWAY AS SHOWN ON THIS PLAT IS LAID OUT AND ESTABLISHED TO THE LINES AND WIDTHS AS SO SHOWN FOR THE ABOVE NAMED PROJECT.
- 2) THE LANDS OR INTERESTS OR RIGHTS IN LANDS AS SHOWN ON THIS PLAT ARE REQUIRED BY THE DEPARTMENT FOR THE ABOVE PROJECT AND SHALL BE ACQUIRED IN THE NAME OF THE STATE OF WISCONSIN, PURSUANT TO THE PROVISIONS OF SUBSECTION 84.09 (1) OR (2), WISCONSIN STATUTES.

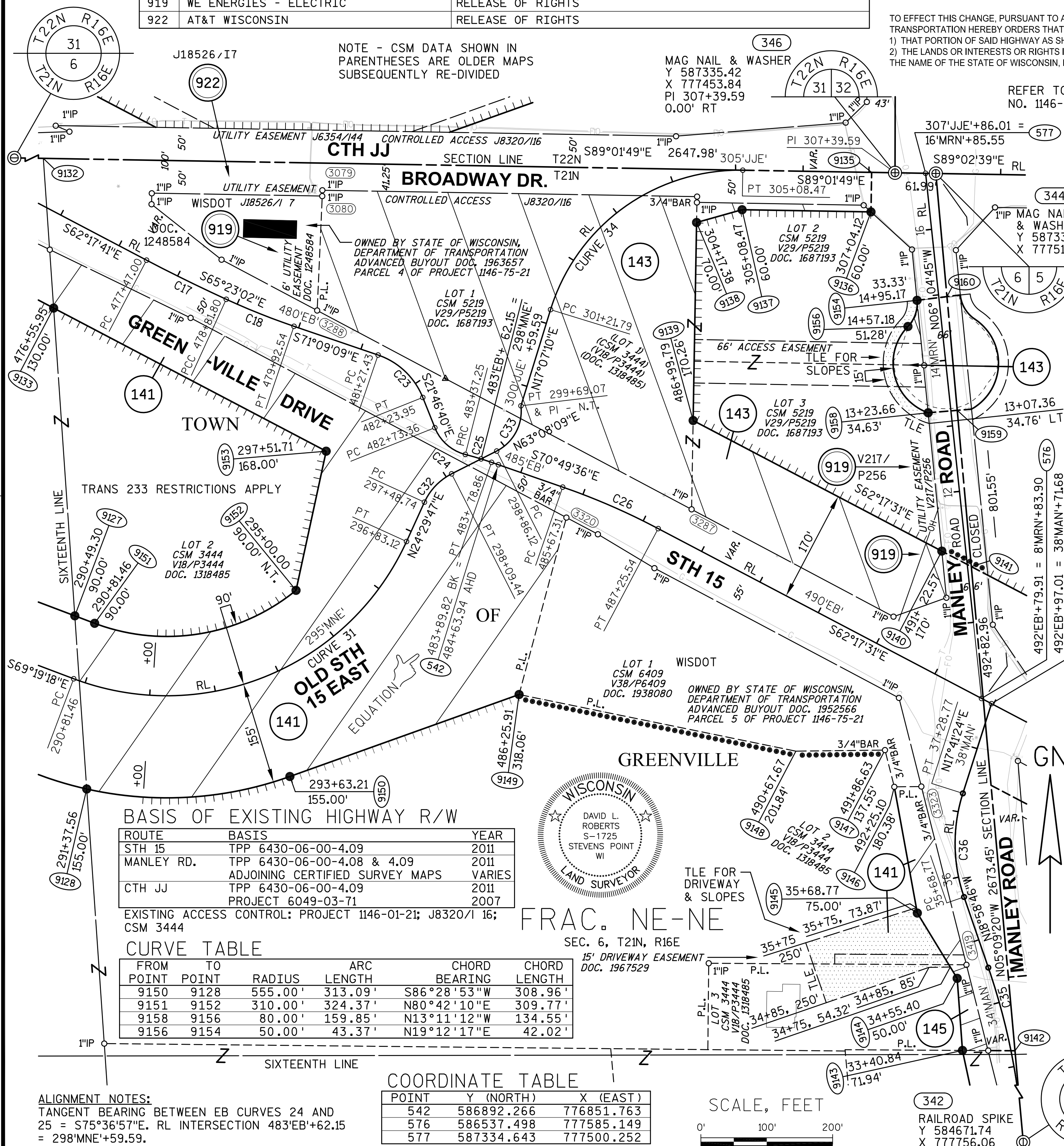
REFER TO THE TITLE SHEET, RECORDED AS SHEET 2 OF 2 OF TRANSPORTATION PROJECT PLAT NO. 1146-75-22- 4.01, AS DOCUMENT #2016623 FOR ADDITIONAL INFORMATION.

Document #: 2035412
Date: 02-04-2015 Time: 08:52 AM
Pages: 1 Fee: \$25.00
County: OUTAGAMIE COUNTY State: WI

SARAH R VAN CAMP, REGISTER OF DEEDS
The above recording information verifies this document has been electronically recorded and returned to the submitter

RESERVED FOR REGISTER OF DEEDS
PROJECT NUMBER 1146-75-22- 4.41
AMENDMENT NO:

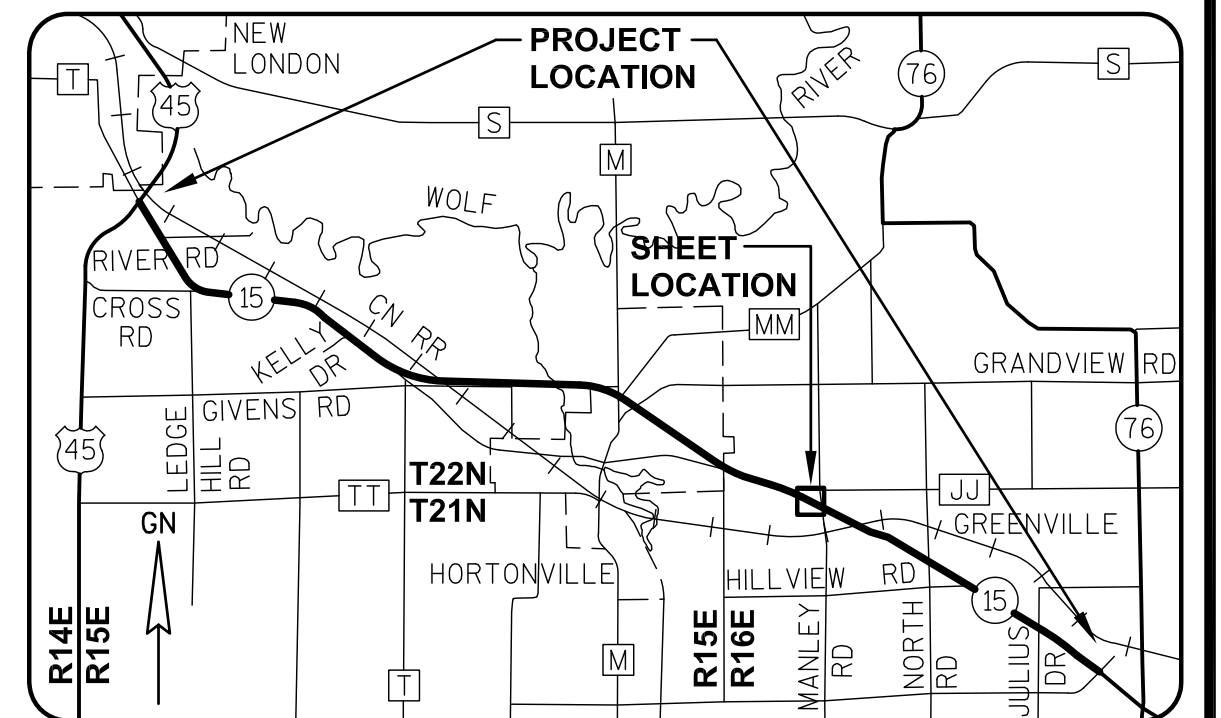
364
3" ALUMINUM MONUMENT
Y 587380.23
X 774806.23



RL CURVE DATA	RL CURVE DATA	RL CURVE DATA	RL CURVE DATA
CURVE 31 OLD STH 15 EAST	CURVE 32 OLD STH 15 EAST	CURVE 33 OLD STH 15 EAST	CURVE 34 CTH JJ
PI 294'MNE'+55.652	PI 297'MNE'+80.292	PI 299'MNE'+33.634	PI 303'JJE'+47.242
Y 586435.228	Y 586864.165	Y 586934.545	Y 587343.145
X 776557.205	X 776752.650	X 776891.593	X 776997.330
DELTA 86°10'55"	DELTA 38°38'22"	DELTA 69°53'12"	DELTA 73°51'01"
D 14°19'27"	D 63°39'31"	D 84°15'31"	D 19°05'55"
T 374.191'	T 31.554'	T 47.514'	T 225.452'
L 601.656'	L 60.698'	L 82.943'	L 386.679'
R 400.000'	R 90.000'	R 68.000'	R 300.000'
LC 546.520'	LC 59.554'	LC 77.896'	LC 360.462'
LCB N67°35'14"E	LCB N43°48'58"E	LCB N28°11'38"E	LCB N54°02'41"E
RL CURVE DATA	RL CURVE DATA	RL CURVE DATA	RL CURVE DATA
CURVE 17 STH 15 EB	CURVE 18 STH 15 EB	CURVE 23 STH 15 EB	CURVE 24 STH 15 EB
PI 478'EB'+14.416	PI 479'EB'+37.219	PI 481'EB'+78.918	PI 483'EB'+07.884
Y 587171.471	Y 587120.306	Y 587042.195	Y 586916.441
X 776377.403	X 776489.075	X 776717.903	X 776768.144
DELTA 03°05'22"	DELTA 05°46'06"	DELTA 49°22'29"	DELTA 53°50'17"
D 02°17'31"	D 05°12'31"	D 51°09'25"	D 84°15'31"
T 67.417'	T 55.419'	T 51.484'	T 34.527'
L 134.800'	L 110.745'	L 96.516'	L 63.896'
R 2500.000'	R 1100.000'	R 112.000'	R 68.000'
LC 134.784'	LC 110.698'	LC 93.557'	LC 61.572'
LCB S63°50'22"E	LCB S68°16'06"E	LCB S46°27'54"E	LCB S48°41'48"E
RL CURVE DATA	RL CURVE DATA	RL CURVE DATA	RL CURVE DATA
CURVE 25 STH 15 EB	CURVE 26 STH 15 EB	CURVE 35 MANLEY ROAD	CURVE 36 MANLEY ROAD
PI 483'EB'+58.068	PI 486'EB'+46.581	PI 33'MAN'+35.355	PI 36'MAN'+51.618
Y 586902.693	Y 586832.400	Y 586014.287	Y 586314.471
X 776821.751	X 777024.315	X 777634.929	X 777531.689
DELTA 04°46'04"	DELTA 08°51'13"	DELTA 13°49'26"	DELTA 36°40'09"
D 11°27'33"	D 05°35'43"	D 05°43'46"	D 22°55'06"
T 20.815'	T 79.274'	T 121.225'	T 82.847'
L 41.606'	L 158.233'	L 241.273'	L 160.000'
R 500.000'	R 1024.000'	R 1000.000'	R 250.000'
LC 41.594'	LC 158.076'	LC 240.688'	LC 157.283'
LCB S73°13'55"E	LCB S66°29'26"E	LCB N12°04'03"W	LCB N00°38'41"W
		PC 32'MAN'+14.13	

COURSE TABLE

FROM POINT	TO POINT	BEARING	DISTANCE
346	9135	N89°01'49"W	35.48'
9135	9136	S00°58'11"W	60.00'
9136	9137	N89°01'49"W	195.65'
9137	9138	S74°21'15"W	71.76'
9138	9139	S00°59'43"W	300.62'
9139	9140	S62°17'31"E	426.38'
9140	9141	S62°17'31"E	50.57'
9141	9142	S05°09'20"E	737.89'
9142	9143	N89°39'30"W	79.75'
9143	9144	N04°10'57"W	109.73'
9144	9145	N31°24'55"W	116.09'
9145	9146	N10°20'31"W	194.72'
9146	9147	N14°13'12"W	57.56'
9147	9148	S89°19'16"W	135.22'
9148	9149	N78°26'22"W	428.91'
9149	9150	S70°19'13"W	369.51'
9150	9151	N03°56'10"W	263.49'
9151	9152	S69°19'18"E	32.16'
9152	9153	N12°13'17"E	216.10'
9153	9133	N62°17'41"W	467.25'
9133	9132	N03°56'10"W	227.79'
9132	9135	S89°01'49"E	1257.52'
344	9160	S05°09'20"E	187.67'
9160	9159	S05°09'20"E	173.33'
9159	9158	S85°10'13"W	44.28'
9158	9160	N82°53'29"E	45.77'



GREMMER & ASSOCIATES, INC.
CONSULTING ENGINEERS
Stevens Point • Fond du Lac

I, DAVID L. ROBERTS, PROFESSIONAL LAND SURVEYOR, HEREBY CERTIFY THAT IN FULL COMPLIANCE WITH THE PROVISIONS OF SECTION 84.095 OF THE WISCONSIN STATUTES AND UNDER THE DIRECTION OF THE WISCONSIN DEPARTMENT OF TRANSPORTATION, I HAVE SURVEYED AND MAPPED TRANSPORTATION PROJECT PLAT 1146-75-22-4.41, AND THAT SUCH PLAT CORRECTLY REPRESENTS ALL EXTERIOR BOUNDARIES OF THE SURVEYED LAND.

DATE 10/14/2014 DAVID L. ROBERTS
PLS S-1725, FOR GREMMER & ASSOCIATES, INC.

THIS PLAT AND RELOCATION ORDER ARE APPROVED FOR THE WISCONSIN DEPARTMENT OF TRANSPORTATION.

DATE 2/2/2015 CURT VAN EREM
REAL ESTATE SUPERVISOR

BASIS OF EXISTING HIGHWAY R/W

ROUTE	BASIS	YEAR
STH 15	TPP 6430-06-00-4.09	2011
MANLEY RD.	TPP 6430-06-00-4.08 & 4.09	2011
	ADJOINING CERTIFIED SURVEY MAPS	VARIES
CTH JJ	TPP 6430-06-00-4.09	2011
	PROJECT 6049-03-71	2007

EXISTING ACCESS CONTROL: PROJECT 1146-01-21; J8320/16; CSM 3444

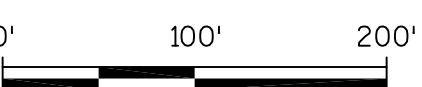
CURVE TABLE

FROM POINT	TO POINT	RADIUS	ARC LENGTH	CHORD BEARING	CHORD LENGTH
9150	9128	555.00'	313.09'	S86°28'53"W	308.96'
9151	9152	310.00'	324.37'	N80°42'10"E	309.77'
9158	9156	80.00'	159.85'	N13°11'12"W	134.55'
9156	9154	50.00'	43.37'	N19°12'17"E	42.02'

COORDINATE TABLE

POINT	Y (NORTH)	X (EAST)
542	586892.266	776851.763
576	586537.498	777585.149
577	587334.643	777500.252

SCALE, FEET



ALIGNMENT NOTES:
TANGENT BEARING BETWEEN EB CURVES 24 AND 25 = S75°36'57"E. RL INTERSECTION 483'EB'+62.15 = 298'MNE'+59.59.

REVISED: 10/14/2014

040441.15.DWG

APPRAISAL PLAT DATE:

A horizontal line with vertical tick marks at the left end, the midpoint, and the right end. The left end is labeled '0'', the midpoint is labeled '100'', and the right end is labeled '200''.

SCHEDULE OF LANDS & INTERESTS REQUIRED

PARCEL OWNER (S) NUMBER	INTEREST REQUIRED	R/W ACRES REQUIRED NEW EXISTING TOTAL	ACRES TLE TEMP.
148 PATRICIA JACK	FEE, ACCESS RIGHTS, TLE	3.107 0 3.107	0.076
149 JAMES D. & JEANNE E. DEMPSEY	FEE, TLE	0.554 0 0.554	0.155
152 RANDY J. & DANIELLE A. SHAW	FEE, ACCESS RIGHTS	0.514 0 0.514	0

UTILITY INTERESTS REQUIRED:

919 WE ENERGIES - ELECTRIC	RELEASE OF RIGHTS
----------------------------	-------------------

OWNER'S NAMES ARE SHOWN FOR REFERENCE PURPOSES ONLY AND ARE SUBJECT TO CHANGE PRIOR TO THE TRANSFER OF LAND INTERESTS TO THE DEPARTMENT.

TRANSPORTATION PROJECT PLAT NO: 1146-75-22 - 4.43

PART OF THE FRACTIONAL NW1/4-NW1/4 OF SECTION 5, T21N, R16E, IN THE TOWN OF GREENVILLE, OUTAGAMIE COUNTY, WISCONSIN

RELOCATION ORDER - STH 15 (LILY OF THE VALLEY DRIVE - USH 45), OUTAGAMIE COUNTY

TO PROPERLY ESTABLISH, LAY OUT, WIDEN, ENLARGE, EXTEND, CONSTRUCT, RECONSTRUCT, IMPROVE, OR MAINTAIN A PORTION OF THE HIGHWAY DESIGNATED ABOVE, THE STATE OF WISCONSIN DEPARTMENT OF TRANSPORTATION DEEMS IT NECESSARY TO RELOCATE OR CHANGE SAID HIGHWAY AND ACQUIRE CERTAIN LANDS AND INTERESTS OR RIGHTS IN LANDS FOR THE ABOVE NAMED PROJECT.

TO EFFECT THIS CHANGE, PURSUANT TO AUTHORITY GRANTED UNDER SUBSECTION 84.02 (3), 84.09 AND 84.30, WISCONSIN STATUTES, THE DEPARTMENT OF TRANSPORTATION HEREBY ORDERS THAT:

- 1) THAT PORTION OF SAID HIGHWAY AS SHOWN ON THIS PLAT IS LAID OUT AND ESTABLISHED TO THE LINES AND WIDTHS AS SO SHOWN FOR THE ABOVE NAMED PROJECT.
- 2) THE LANDS OR INTERESTS OR RIGHTS IN LANDS AS SHOWN ON THIS PLAT ARE REQUIRED BY THE DEPARTMENT FOR THE ABOVE PROJECT AND SHALL BE ACQUIRED IN THE NAME OF THE STATE OF WISCONSIN, PURSUANT TO THE PROVISIONS OF SUBSECTION 84.09 (1) OR (2), WISCONSIN STATUTES.

Document #: **2024133**
Date: **09-05-2014** Time: **08:55 AM**
Pages: **1** Fee: **\$25.00**
County: **OUTAGAMIE** State: **WI**
SARAH R VAN CAMP, REGISTER OF DEEDS
The above recording information verifies this document has been electronically recorded and returned to the submitter

RESERVED FOR REGISTER OF DEEDS
PROJECT NUMBER 1146-75-22- 4.43
AMENDMENT NO:

REFER TO THE TITLE SHEET, RECORDED AS SHEET 2 OF 2 OF TRANSPORTATION PROJECT PLAT NO. 1146-75-22- 4.01, AS DOCUMENT #2016623 FOR ADDITIONAL INFORMATION.

COORDINATE TABLE

POINT	Y (NORTH)	X (EAST)
576	586537.498	777585.149
577	587334.643	777500.252
9512	586020.013	778570.474

BASIS OF EXISTING HIGHWAY R/W

ROUTE	BASIS	YEAR
STH 15	TPP 6430-06-00-4.08	2011
MANLEY RD.	TPP 6430-06-00-4.08	2011
	TPP 6430-06-00-4.09	2011

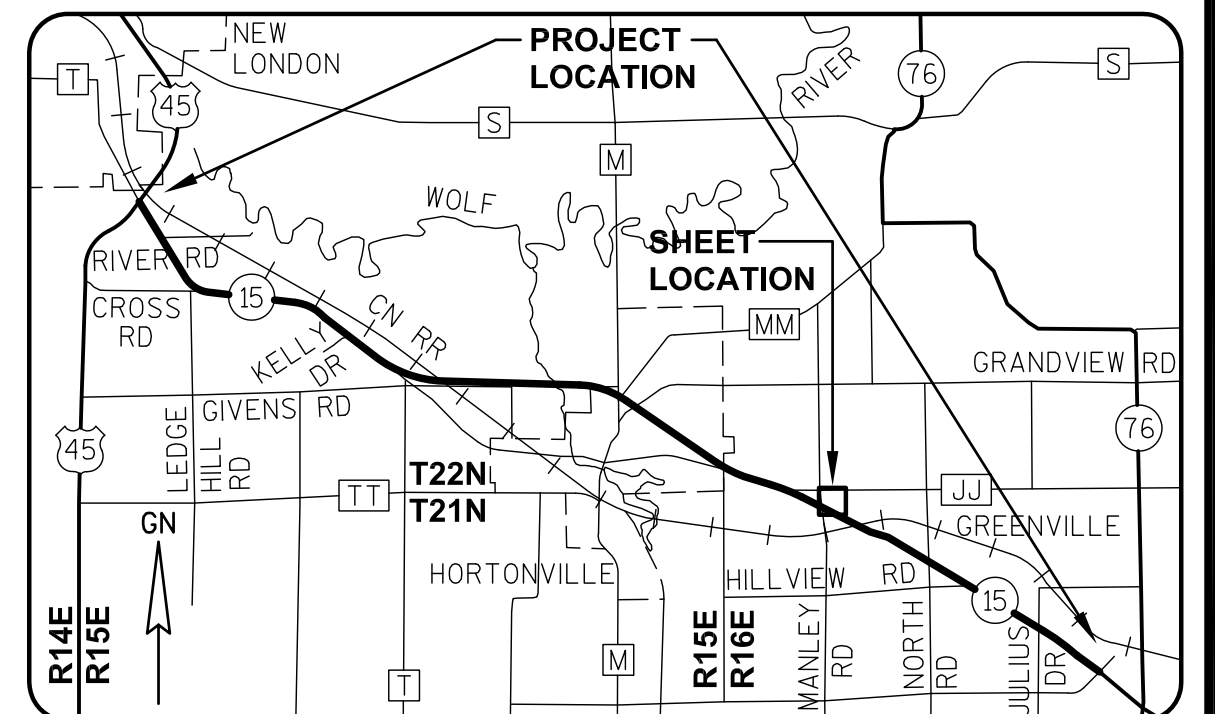

EXISTING ACCESS CONTROL: PROJECT 1146-01-21

CURVE TABLE

FROM POINT	TO POINT	RADIUS	ARC LENGTH	CHORD BEARING	CHORD LENGTH
9170	9172	50.00'	44.39'	S31°03'43"E	42.95'
9172	9174	80.00'	163.73'	S02°08'06"W	136.62'

COURSE TABLE

FROM POINT	TO POINT	BEARING	DISTANCE
344	9160	S05°09'20"E	187.67'
9160	9170	N82°53'29"E	20.40'
9174	9159	S85°10'13"W	21.82'
9159	9160	N05°09'20"W	173.33'
344	9141	S05°09'20"E	599.16'
9141	9175	S62°17'31"E	28.45'
9175	9176	S62°17'31"E	528.93'
9176	9177	N27°54'50"E	150.40'
9177	9178	S62°05'10"E	335.00'
9178	9179	S27°54'50"W	139.20'
9179	9180	S62°17'31"E	646.05'
9180	9067	S04°11'58"E	2.18'
9067	9181	S88°35'41"W	592.25'
9181	9182	N62°17'31"W	789.56'
9182	9183	N62°17'31"W	51.75'
9183	9141	N05°09'20"W	333.35'
342	9187	N05°09'20"W	1330.74'
9187	9184	N05°09'20"W	117.68'
9184	9185	N84°50'40"E	41.68'
9185	9186	S15°47'09"E	124.04'
9186	9187	S88°35'41"W	64.70'

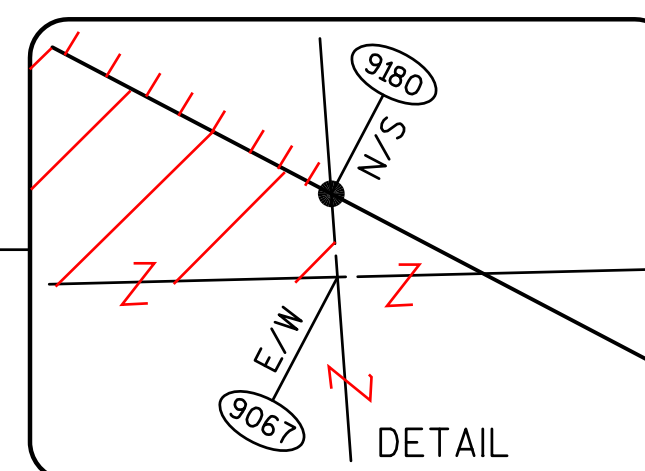


I, DAVID L. ROBERTS, REGISTERED LAND SURVEYOR, HEREBY CERTIFY THAT IN FULL COMPLIANCE WITH THE PROVISIONS OF SECTION 84.095 OF THE WISCONSIN STATUTES AND UNDER THE DIRECTION OF THE WISCONSIN DEPARTMENT OF TRANSPORTATION, I HAVE SURVEYED AND MAPPED TRANSPORTATION PROJECT PLAT 1146-75-22-4.43, AND THAT SUCH PLAT CORRECTLY REPRESENTS ALL EXTERIOR BOUNDARIES OF THE SURVEYED LAND.

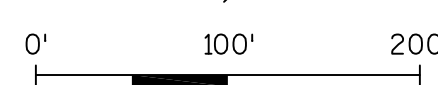
DATE 7/23/2014 DAVID L. ROBERTS
RLS S-1725, FOR GREMER & ASSOCIATES, INC.

THIS PLAT AND RELOCATION ORDER ARE APPROVED FOR THE WISCONSIN DEPARTMENT OF TRANSPORTATION.

DATE 9/2/2014 CURT VAN EREM
REAL ESTATE SUPERVISOR



SCALE, FEET



REVISED: 07/23/2014

040443.15.DWG

APPRAISAL PLAT DATE:

SCHEDULE OF LANDS & INTERESTS REQUIRED

PARCEL NUMBER	OWNER (S)	INTEREST REQUIRED	R/W NEW	ACRES REQUIRED EXISTING	TOTAL	ACRES TEMP.
148	PATRICIA JACK	FEE	0.513	0	0.513	0
150	DENNIS KAVANAUGH & CYNTHIA THORPE	FEE	0.108	0	0.108	0
152	RANDY J. & DANIELLE A. SHAW	FEE, ACCESS RIGHTS, TLE	0.761	0	0.761	0.083

UTILITY INTERESTS REQUIRED:

919	WE ENERGIES - ELECTRIC	RELEASE OF RIGHTS
-----	------------------------	-------------------

OWNER'S NAMES ARE SHOWN FOR REFERENCE PURPOSES ONLY AND ARE SUBJECT TO CHANGE PRIOR TO THE TRANSFER OF LAND INTERESTS TO THE DEPARTMENT, TLE

TRANSPORTATION PROJECT PLAT NO: 1146-75-22 - 4.44 AMENDMENT NO. 1

AMENDS PARCELS 148 AND 152 OF TRANSPORTATION PROJECT PLAT NO. 1146-75-22-4.44, RECORDED AS DOCUMENT #2024134, PART OF THE SW1/4-NW1/4 OF SECTION 5, T21N, R16E, IN THE TOWN OF GREENVILLE, OUTAGAMIE COUNTY, WISCONSIN

RELOCATION ORDER - STH 15 (LILY OF THE VALLEY DRIVE - USH 45), OUTAGAMIE COUNTY

TO PROPERLY ESTABLISH, LAY OUT, WIDEN, ENLARGE, EXTEND, CONSTRUCT, RECONSTRUCT, IMPROVE, OR MAINTAIN A PORTION OF THE HIGHWAY DESIGNATED ABOVE, THE STATE OF WISCONSIN DEPARTMENT OF TRANSPORTATION DEEMS IT NECESSARY TO RELOCATE OR CHANGE SAID HIGHWAY AND ACQUIRE CERTAIN LANDS AND INTERESTS OR RIGHTS IN LANDS FOR THE ABOVE NAMED PROJECT.

TO EFFECT THIS CHANGE, PURSUANT TO AUTHORITY GRANTED UNDER SUBSECTION 84.02 (3), 84.09 AND 84.30, WISCONSIN STATUTES, THE DEPARTMENT OF TRANSPORTATION HEREBY ORDERS THAT:

- 1) THAT PORTION OF SAID HIGHWAY AS SHOWN ON THIS PLAT IS LAID OUT AND ESTABLISHED TO THE LINES AND WIDTHS AS SO SHOWN FOR THE ABOVE NAMED PROJECT.
- 2) THE LANDS OR INTERESTS OR RIGHTS IN LANDS AS SHOWN ON THIS PLAT ARE REQUIRED BY THE DEPARTMENT FOR THE ABOVE PROJECT AND SHALL BE ACQUIRED IN THE NAME OF THE STATE OF WISCONSIN, PURSUANT TO THE PROVISIONS OF SUBSECTION 84.09 (1) OR (2), WISCONSIN STATUTES.

Document #: 2071909
Date: 05-09-2016 Time: 04:21 PM
Pages: 1 Fee: \$25.00
County: OUTAGAMIE COUNTY State: WI
SARAH R VAN CAMP, REGISTER OF DEEDS
This document has been electronically recorded and returned to:
WIDotNeRegionGreenbay

RESERVED FOR REGISTER OF DEEDS
PROJECT NUMBER 1146-75-22- 4.44
AMENDMENT NO: 1

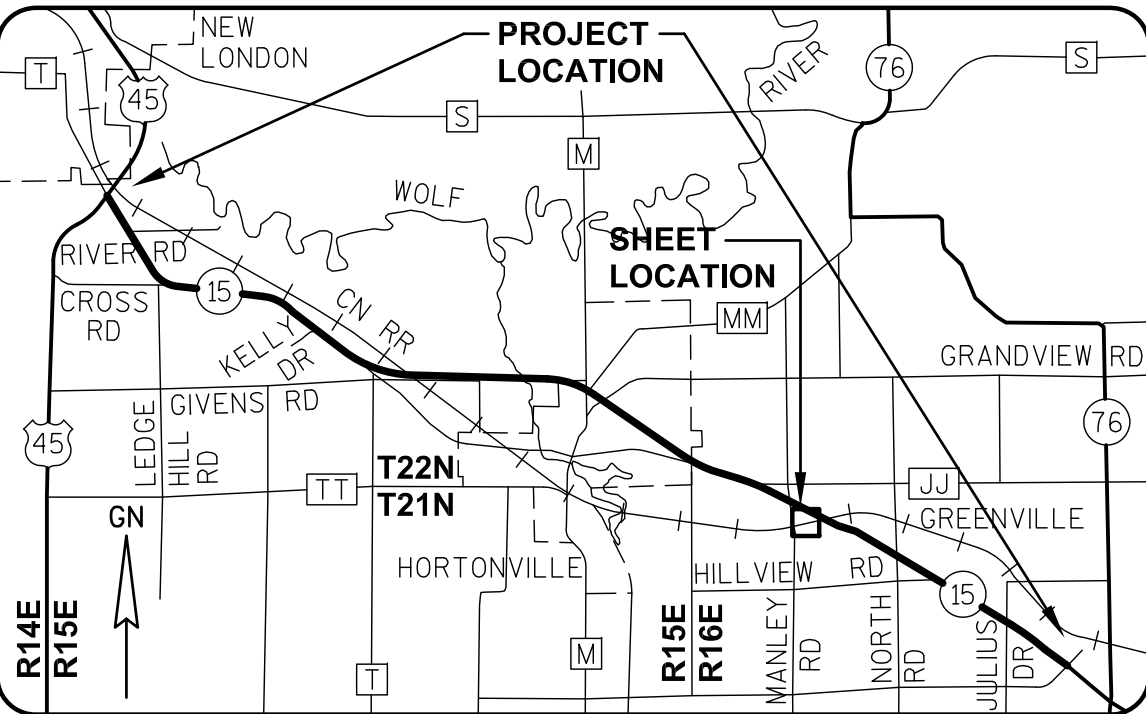
REFER TO THE TITLE SHEET, RECORDED AS SHEET 2 OF 2 OF TRANSPORTATION PROJECT PLAT NO. 1146-75-22- 4.01, AS DOCUMENT #2016623 FOR ADDITIONAL INFORMATION.

COORDINATE TABLE

POINT	Y (NORTH)	X (EAST)
578	585481.098	777683.036
9512	586020.013	778570.474
9513	585819.694	778951.894

BASIS OF EXISTING HIGHWAY R/W

ROUTE	BASIS	YEAR
STH 15	TPP 6430-06-00-4.08	2011

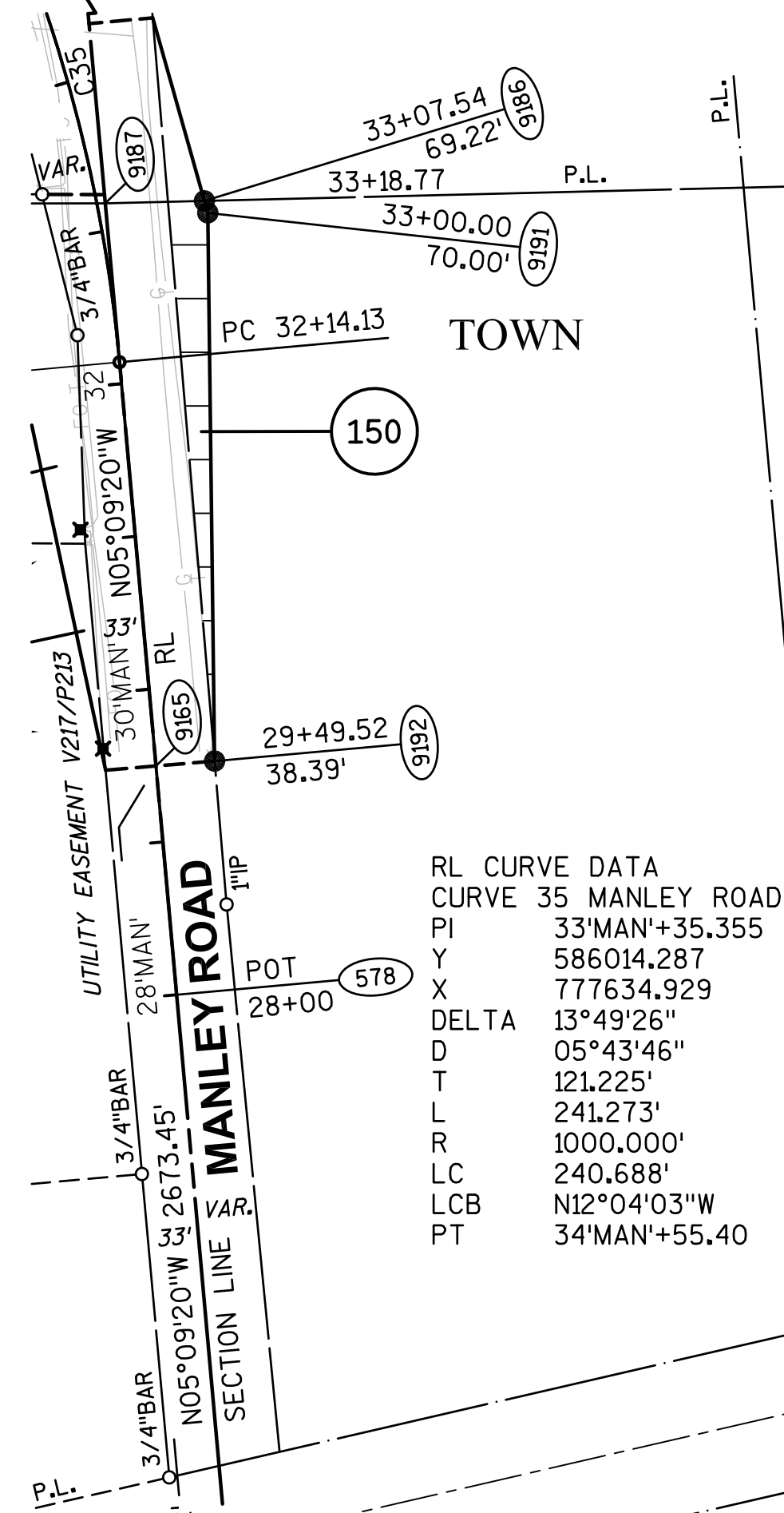



GREMMER & ASSOCIATES, INC.
CONSULTING ENGINEERS
Stevens Point • Fond du Lac

I, DAVID L. ROBERTS, REGISTERED LAND SURVEYOR, HEREBY CERTIFY THAT IN FULL COMPLIANCE WITH THE PROVISIONS OF SECTION 84.095 OF THE WISCONSIN STATUTES AND UNDER THE DIRECTION OF THE WISCONSIN DEPARTMENT OF TRANSPORTATION, I HAVE SURVEYED AND MAPPED TRANSPORTATION PROJECT PLAT 1146-75-22-4.44, AND THAT SUCH PLAT CORRECTLY REPRESENTS ALL EXTERIOR BOUNDARIES OF THE SURVEYED LAND.

DATE 5/09/2016 DAVID L. ROBERTS
RLS S-1725, FOR GREMMER & ASSOCIATES, INC.
THIS PLAT AND RELOCATION ORDER ARE APPROVED FOR THE WISCONSIN DEPARTMENT OF TRANSPORTATION.
DATE 5/09/2016 CURT VAN EREM
REAL ESTATE SUPERVISOR

344
MAG NAIL &
WASHER
Y 587334.38
X 777515.82




RL CURVE DATA
CURVE 35 MANLEY ROAD
PI 33'MAN'+35.355
Y 586014.287
X 777634.929
DELTA 13°49'26"
D 05°43'46"
T 121.225'
L 241.273'
R 1000.000'
LC 240.688'
LCB N12°04'03"W
PT 34'MAN'+55.40

COURSE TABLE


FROM POINT	TO POINT	BEARING	DISTANCE
342	9165	N05°09'20"W	962.42'
9165	9187	N05°09'20"W	368.32'
9187	9186	N88°35'41"E	64.70'
9186	9191	S15°47'09"E	8.11'
9191	9192	S00°42'56"E	357.45'
9192	9165	S85°13'58"W	38.39'
342	9187	N05°09'20"W	1330.74'
9187	9181	N88°35'41"E	708.19'
9181	9067	N88°35'41"E	592.25'
9067	9194	S04°11'58"E	355.23'
9194	9195	N54°41'50"W	101.40'
9195	9181	N62°17'31"W	604.66'

342
RAILROAD SPIKE
Y 584671.74
X 777756.06




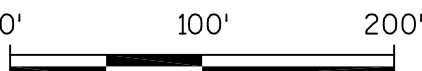
352

3" ALUMINUM MONUMENT
Y 584835.03
X 780304.32



GREENVILLE

SCALE, FEET



REVISED: 05/09/2016

040444_15.DWG

APPRAISAL PLAT DATE:

SCHEDULE OF LANDS & INTERESTS REQUIRED

PARCEL OWNER (S) NUMBER	INTEREST REQUIRED	R/W ACRES REQUIRED			ACRES TLE TEMP.
		NEW	EXISTING	TOTAL	
148 PATRICIA JACK	FEE, ACCESS RIGHTS	0.513	0	0.513	0
150 DENNIS KAVANAUGH & CYNTHIA THORPE	FEE	0.108	0	0.108	0
152 RANDY J. & DANIELLE A. SHAW	FEE, ACCESS RIGHTS, TLE	0.761	0	0.761	0.083

UTILITY INTERESTS REQUIRED:

919 WE ENERGIES - ELECTRIC	RELEASE OF RIGHTS
----------------------------	-------------------

OWNER'S NAMES ARE SHOWN FOR REFERENCE PURPOSES ONLY AND ARE SUBJECT TO CHANGE PRIOR TO THE TRANSFER OF LAND INTERESTS TO THE DEPARTMENT.

TRANSPORTATION PROJECT PLAT NO: 1146-75-22 - 4.44

PART OF THE SW1/4-NW1/4 OF SECTION 5, T21N, R16E, IN THE TOWN OF GREENVILLE, OUTAGAMIE COUNTY, WISCONSIN

RELOCATION ORDER - STH 15 (LILY OF THE VALLEY DRIVE - USH 45), OUTAGAMIE COUNTY

TO PROPERLY ESTABLISH, LAY OUT, WIDEN, ENLARGE, EXTEND, CONSTRUCT, RECONSTRUCT, IMPROVE, OR MAINTAIN A PORTION OF THE HIGHWAY DESIGNATED ABOVE, THE STATE OF WISCONSIN DEPARTMENT OF TRANSPORTATION DEEMS IT NECESSARY TO RELOCATE OR CHANGE SAID HIGHWAY AND ACQUIRE CERTAIN LANDS AND INTERESTS OR RIGHTS IN LANDS FOR THE ABOVE NAMED PROJECT.

TO EFFECT THIS CHANGE, PURSUANT TO AUTHORITY GRANTED UNDER SUBSECTION 84.02 (3), 84.09 AND 84.30, WISCONSIN STATUTES, THE DEPARTMENT OF TRANSPORTATION HEREBY ORDERS THAT:

- 1) THAT PORTION OF SAID HIGHWAY AS SHOWN ON THIS PLAT IS LAID OUT AND ESTABLISHED TO THE LINES AND WIDTHS AS SO SHOWN FOR THE ABOVE NAMED PROJECT.
- 2) THE LANDS OR INTERESTS OR RIGHTS IN LANDS AS SHOWN ON THIS PLAT ARE REQUIRED BY THE DEPARTMENT FOR THE ABOVE PROJECT AND SHALL BE ACQUIRED IN THE NAME OF THE STATE OF WISCONSIN, PURSUANT TO THE PROVISIONS OF SUBSECTION 84.09 (1) OR (2), WISCONSIN STATUTES.

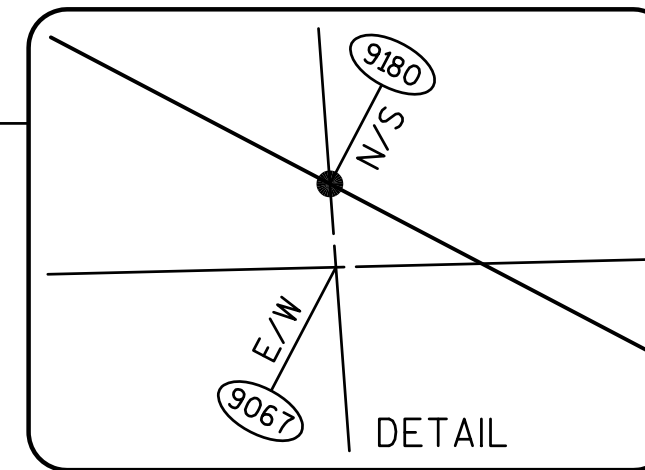
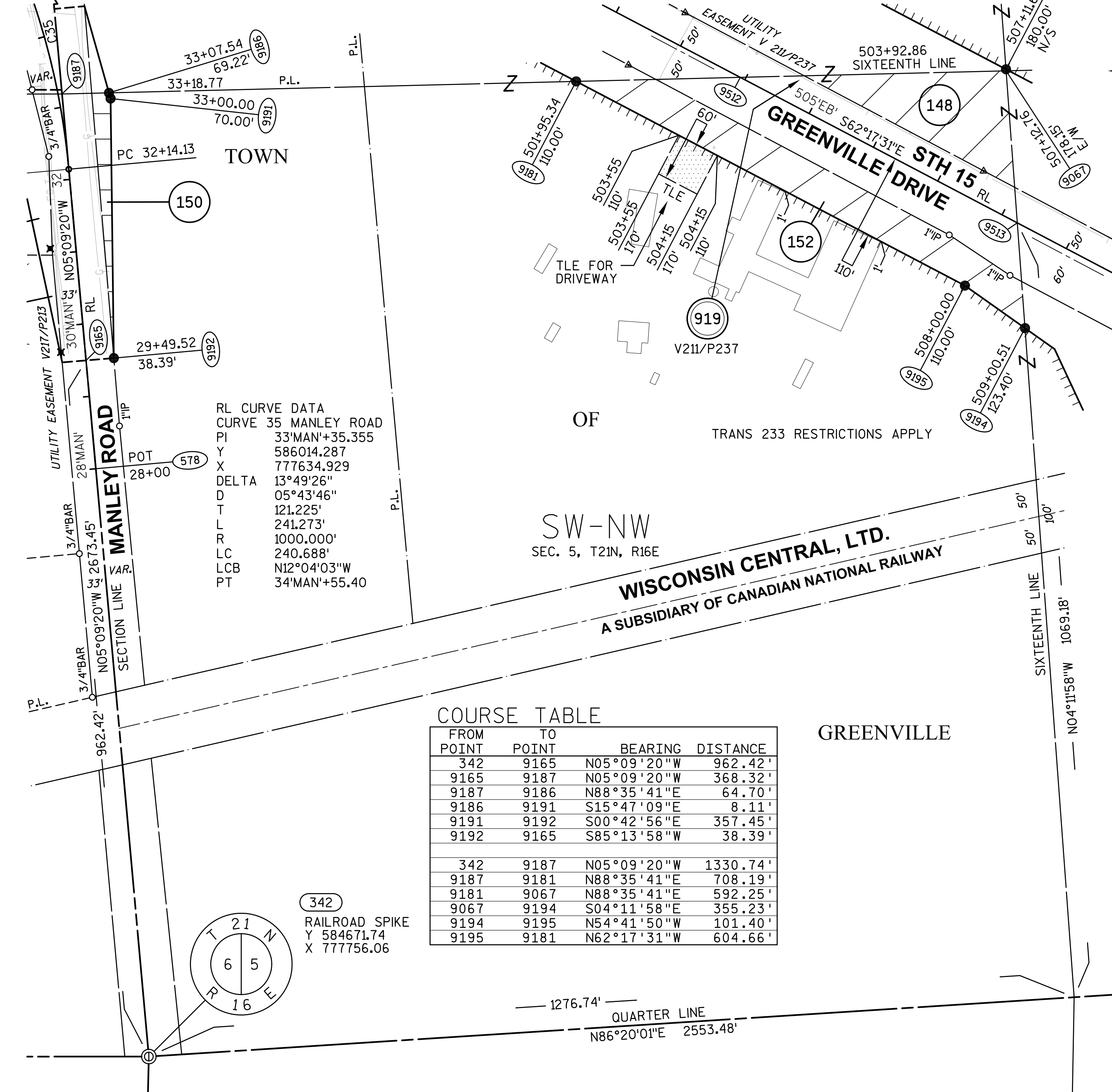

REFER TO THE TITLE SHEET, RECORDED AS SHEET 2 OF 2 OF TRANSPORTATION PROJECT PLAT NO. 1146-75-22- 4.01, AS DOCUMENT #2016623 FOR ADDITIONAL INFORMATION.

Document #: 2024134
Date: 09-05-2014 Time: 08:55 AM
Pages: 1 Fee: \$25.00
County: OUTAGAMIE State: WI

SARAH R VAN CAMP, REGISTER OF DEEDS
The above recording information verifies this document has been electronically recorded and returned to the submitter

RESERVED FOR REGISTER OF DEEDS
PROJECT NUMBER 1146-75-22- 4.44
AMENDMENT NO:


344
MAG NAIL &
WASHER
Y 587334.38
X 777515.82





COURSE TABLE

FROM POINT	TO POINT	BEARING	DISTANCE
342	9165	N05°09'20"W	962.42'
9165	9187	N05°09'20"W	368.32'
9187	9186	N88°35'41"E	64.70'
9186	9191	S15°47'09"E	8.11'
9191	9192	S00°42'56"E	357.45'
9192	9165	S85°13'58"W	38.39'
342	9187	N05°09'20"W	1330.74'
9187	9181	N88°35'41"E	708.19'
9181	9067	N88°35'41"E	592.25'
9067	9194	S04°11'58"E	355.23'
9194	9195	N54°41'50"W	101.40'
9195	9181	N62°17'31"W	604.66'

342
RAILROAD SPIKE
Y 584671.74
X 777756.06



352
3" ALUMINUM MONUMENT
Y 584835.03
X 780304.32

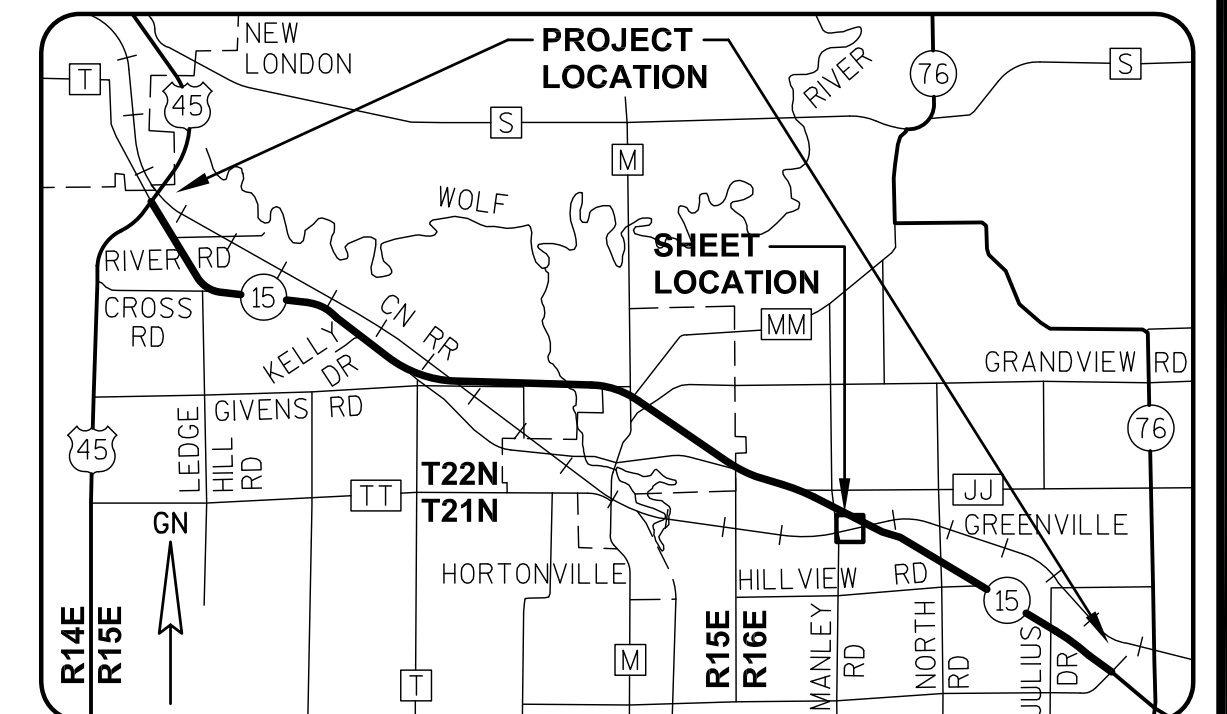


COORDINATE TABLE

POINT	Y (NORTH)	X (EAST)
578	585481.098	777683.036
9512	586020.013	778570.474
9513	585819.694	778951.894

BASIS OF EXISTING HIGHWAY R/W

ROUTE	BASIS	YEAR
STH 15	TPP 6430-06-00-4.08	2011



I, DAVID L. ROBERTS, REGISTERED LAND SURVEYOR, HEREBY CERTIFY THAT IN FULL COMPLIANCE WITH THE PROVISIONS OF SECTION 84.095 OF THE WISCONSIN STATUTES AND UNDER THE DIRECTION OF THE WISCONSIN DEPARTMENT OF TRANSPORTATION, I HAVE SURVEYED AND MAPPED TRANSPORTATION PROJECT PLAT 1146-75-22-4.44, AND THAT SUCH PLAT CORRECTLY REPRESENTS ALL EXTERIOR BOUNDARIES OF THE SURVEYED LAND.

DATE 7/23/2014 DAVID L. ROBERTS
RLS S-1725, FOR GREMER & ASSOCIATES, INC.
THIS PLAT AND RELOCATION ORDER ARE APPROVED FOR THE WISCONSIN DEPARTMENT OF TRANSPORTATION.
DATE 9/2/2014 CURT VAN EREM
REAL ESTATE SUPERVISOR

REVISED: 07/23/2014

040444_15.DWG

APPRAISAL PLAT DATE:

SCHEDULE OF LANDS & INTERESTS REQUIRED

PARCEL OWNER (S) NUMBER	INTEREST REQUIRED	R/W ACRES REQUIRED	ACRES	TEMP.
148 PATRICIA JACK	FEE, ACCESS RIGHTS	2.353	0	2.353
152 RANDY J. & DANIELLE A. SHAW	FEE, ACCESS RIGHTS	0.810	0	0.810
153 WISCONSIN CENTRAL, LTD.	HIGHWAY EASEMENT	0	0	1.102
154 LOREN VANDER KINTER	FEE, TLE	2.091	0	0.020

OWNER'S NAMES ARE SHOWN FOR REFERENCE PURPOSES ONLY AND ARE SUBJECT TO CHANGE PRIOR TO THE TRANSFER OF LAND INTERESTS TO THE DEPARTMENT. TLE

UTILITY INTERESTS REQUIRED:

922 AT&T WISCONSIN	RELEASE OF RIGHTS
--------------------	-------------------

TRANSPORTATION PROJECT PLAT NO: 1146-75-22 - 4.45

PART OF THE SE1/4-NW1/4 AND THE FRACTIONAL NE1/4-NW1/4 OF SECTION 5, T21N, R16E, ALL IN THE TOWN OF GREENVILLE, OUTAGAMIE COUNTY, WISCONSIN

RELOCATION ORDER - STH 15 (LILY OF THE VALLEY DRIVE - USH 45), OUTAGAMIE COUNTY

TO PROPERLY ESTABLISH, LAY OUT, WIDEN, ENLARGE, EXTEND, CONSTRUCT, RECONSTRUCT, IMPROVE, OR MAINTAIN A PORTION OF THE HIGHWAY DESIGNATED ABOVE, THE STATE OF WISCONSIN DEPARTMENT OF TRANSPORTATION DEEMS IT NECESSARY TO RELOCATE OR CHANGE SAID HIGHWAY AND ACQUIRE CERTAIN LANDS AND INTERESTS OR RIGHTS IN LANDS FOR THE ABOVE NAMED PROJECT.

TO EFFECT THIS CHANGE, PURSUANT TO AUTHORITY GRANTED UNDER SUBSECTION 84.02 (3), 84.09 AND 84.30, WISCONSIN STATUTES, THE DEPARTMENT OF TRANSPORTATION HEREBY ORDERS THAT:
1) THAT PORTION OF SAID HIGHWAY AS SHOWN ON THIS PLAT IS LAID OUT AND ESTABLISHED TO THE LINES AND WIDTHS AS SO SHOWN FOR THE ABOVE NAMED PROJECT.
2) THE LANDS OR INTERESTS OR RIGHTS IN LANDS AS SHOWN ON THIS PLAT ARE REQUIRED BY THE DEPARTMENT FOR THE ABOVE PROJECT AND SHALL BE ACQUIRED IN THE NAME OF THE STATE OF WISCONSIN, PURSUANT TO THE PROVISIONS OF SUBSECTION 84.09 (1) OR (2), WISCONSIN STATUTES.

Document #: 2024135
Date: 09-05-2014 Time: 08:55 AM
Pages: 1 Fee: \$25.00
County: OUTAGAMIE State: WI
SARAH R VAN CAMP, REGISTER OF DEEDS
The above recording information verifies this document has been electronically recorded and returned to the submitter

RESERVED FOR REGISTER OF DEEDS
PROJECT NUMBER 1146-75-22- 4.45
AMENDMENT NO:

REFER TO THE TITLE SHEET, RECORDED AS SHEET 2 OF 2 OF TRANSPORTATION PROJECT PLAT NO. 1146-75-22- 4.01, AS DOCUMENT #2016623 FOR ADDITIONAL INFORMATION.

SIGN SCHEDULE

SIGN NUMBER	SIGN OWNER
156-1	BETHLEHEM LUTHERAN CHURCH

BASIS OF EXISTING HIGHWAY R/W

ROUTE	BASIS	YEAR
STH 15	TPP 6430-06-00-4.07	2011
	TPP 6430-06-00-4.08	2011
CN RAILWAY	TPP 6430-06-00-4.08	2011
	C&NW RAILROAD ALIGNMENT MAP	1917
	ADJACENT CSM 5781	2008

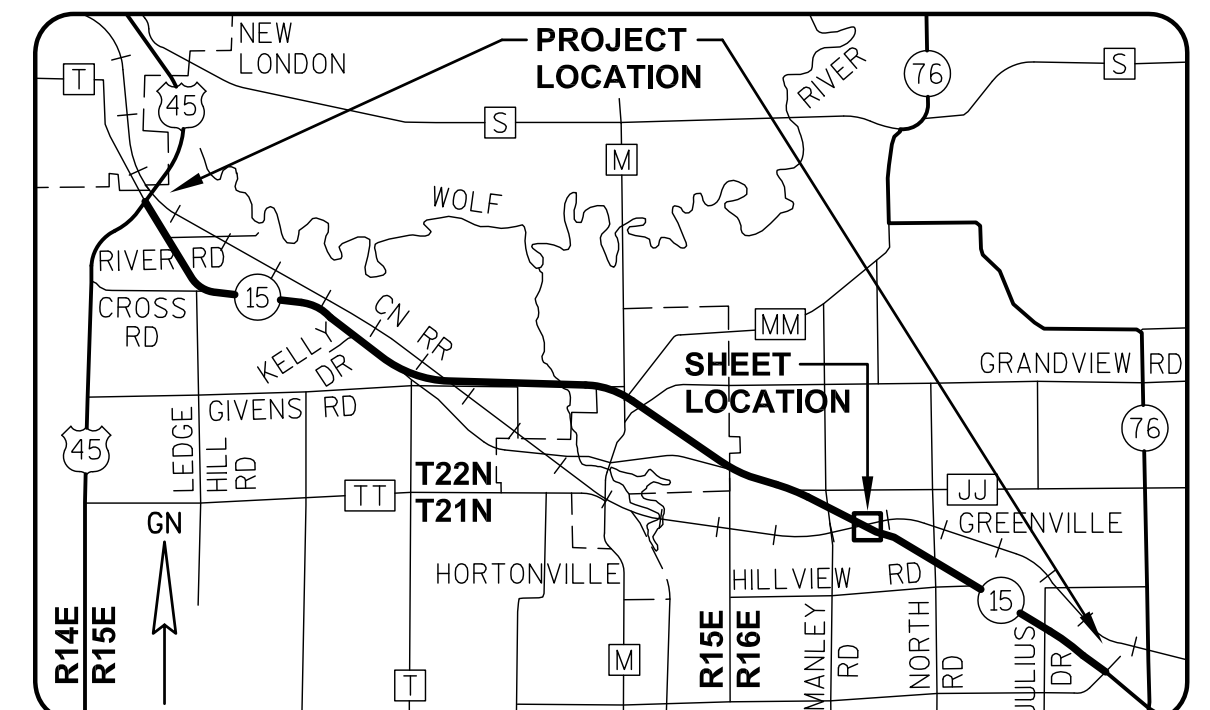
EXISTING ACCESS CONTROL: PROJECT 1146-01-21

COURSE TABLE

FROM POINT	TO POINT	BEARING	DISTANCE
350	9209	S03°09'35"E	1954.46'
9209	9210	S03°09'35"E	401.36'
9210	9211	N58°59'57"W	426.71'
9211	9212	N62°17'31"W	436.84'
9212	9213	S77°01'33"W	153.41'
9213	9215	N67°25'26"W	223.59'
9215	9201	N55°59'45"W	136.78'
9201	9204	N25°03'38"W	173.54'
9204	9194	N54°41'50"W	49.92'
9194	9180	N04°11'58"W	357.40'
9180	9200	S62°17'31"E	859.35'
9200	9205	S62°17'31"E	153.41'
9205	9206	N77°01'33"E	145.74'
9206	9207	S31°02'59"E	163.89'
9207	9208	S62°17'31"E	125.00'
9208	9209	S62°17'31"E	120.08'


COORDINATE TABLE

POINT	Y (NORTH)	X (EAST)
9513	585819.694	778951.894
9514	585534.350	779495.208
9515	585117.606	780288.716
9516	585444.395	779105.191

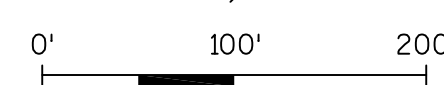


GREMMER & ASSOCIATES, INC.
CONSULTING ENGINEERS
Stevens Point • Fond du Lac

I, DAVID L. ROBERTS, REGISTERED LAND SURVEYOR, HEREBY CERTIFY THAT IN FULL COMPLIANCE WITH THE PROVISIONS OF SECTION 84.095 OF THE WISCONSIN STATUTES AND UNDER THE DIRECTION OF THE WISCONSIN DEPARTMENT OF TRANSPORTATION, I HAVE SURVEYED AND MAPPED TRANSPORTATION PROJECT PLAT 1146-75-22-4.45, AND THAT SUCH PLAT CORRECTLY REPRESENTS ALL EXTERIOR BOUNDARIES OF THE SURVEYED LAND.
DATE 9/04/2014 DAVID L. ROBERTS RLS S-1725, FOR GREMMER & ASSOCIATES, INC.
THIS PLAT AND RELOCATION ORDER ARE APPROVED FOR THE WISCONSIN DEPARTMENT OF TRANSPORTATION.
DATE 9/4/2014 CURT VAN EREM REAL ESTATE SUPERVISOR



SCALE, FEET



FRAC. NE-NW
SEC. 5, T21N, R16E
SIXTEENTH LINE

TOWN

EXISTING LHE FOR VISION CORNERS
PROJECT 1146-01-21
AT RAILROAD CROSSING

WISCONSIN CENTRAL, LTD.
A SUBSIDIARY OF CANADIAN NATIONAL RAILWAY

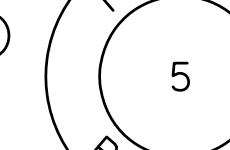
STH 15
GREENVILLE DRIVE

SE-NW
SEC. 5, T21N, R16E

TRANS 233 RESTRICTIONS APPLY

GREENVILLE

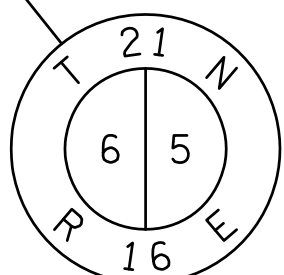
3" ALUMINUM MONUMENT
Y 584835.03
X 780304.32



QUARTER LINE
N86°20'01"E 2553.48'

TLE FOR DRIVEWAY

RAILROAD SPIKE
Y 584671.74
X 777756.06



REVISED: 09/04/2014

040445-15.DWG

APPRAISAL PLAT DATE:

SCHEDULE OF LANDS & INTERESTS REQUIRED

PARCEL OWNER (S) NUMBER	INTEREST REQUIRED	R/W ACRES REQUIRED NEW	EXISTING	TOTAL	ACRES TLE TEMP.
154 LOREN VANDER KINTER	FEE	4.218	0	4.218	0
157 THE KRAUSE FAMILY TRUST	FEE	0.204	0	0.204	0
159 REBECCA & ALAN HEITPAS	FEE, ACCESS RIGHTS	0.136	0	0.136	0

UTILITY INTERESTS REQUIRED:

919 WE ENERGIES - ELECTRIC	RELEASE OF RIGHTS
922 AT&T WISCONSIN	RELEASE OF RIGHTS

OWNER'S NAMES ARE SHOWN FOR REFERENCE PURPOSES ONLY AND ARE SUBJECT TO CHANGE PRIOR TO THE TRANSFER OF LAND INTERESTS TO THE DEPARTMENT.

TRANSPORTATION PROJECT PLAT NO: 1146-75-22 - 4.46

PART OF THE SW1/4-NE1/4 AND THE NW1/4-SE1/4 OF SECTION 5, T21N, R16E, ALL IN THE TOWN OF GREENVILLE, OUTAGAMIE COUNTY, WISCONSIN

RELOCATION ORDER - STH 15 (LILY OF THE VALLEY DRIVE - USH 45), OUTAGAMIE COUNTY

TO PROPERLY ESTABLISH, LAY OUT, WIDEN, ENLARGE, EXTEND, CONSTRUCT, RECONSTRUCT, IMPROVE, OR MAINTAIN A PORTION OF THE HIGHWAY DESIGNATED ABOVE, THE STATE OF WISCONSIN DEPARTMENT OF TRANSPORTATION DEEMS IT NECESSARY TO RELOCATE OR CHANGE SAID HIGHWAY AND ACQUIRE CERTAIN LANDS AND INTERESTS OR RIGHTS IN LANDS FOR THE ABOVE NAMED PROJECT.

TO EFFECT THIS CHANGE, PURSUANT TO AUTHORITY GRANTED UNDER SUBSECTION 84.02 (3), 84.09 AND 84.30, WISCONSIN STATUTES, THE DEPARTMENT OF TRANSPORTATION HEREBY ORDERS THAT:

- 1) THAT PORTION OF SAID HIGHWAY AS SHOWN ON THIS PLAT IS LAID OUT AND ESTABLISHED TO THE LINES AND WIDTHS AS SO SHOWN FOR THE ABOVE NAMED PROJECT.
- 2) THE LANDS OR INTERESTS OR RIGHTS IN LANDS AS SHOWN ON THIS PLAT ARE REQUIRED BY THE DEPARTMENT FOR THE ABOVE PROJECT AND SHALL BE ACQUIRED IN THE NAME OF THE STATE OF WISCONSIN, PURSUANT TO THE PROVISIONS OF SUBSECTION 84.09 (1) OR (2), WISCONSIN STATUTES.

REFER TO THE TITLE SHEET, RECORDED AS SHEET 2 OF 2 OF TRANSPORTATION PROJECT PLAT NO. 1146-75-22- 4.01, AS DOCUMENT #2016623 FOR ADDITIONAL INFORMATION.

Document #: 2024136
Date: 09-05-2014 Time: 08:57 AM
Pages: 1 Fee: \$25.00
County: OUTAGAMIE State: WI

SARAH R VAN CAMP, REGISTER OF DEEDS
The above recording information verifies this document has been electronically recorded and returned to the submitter

RESERVED FOR REGISTER OF DEEDS
PROJECT NUMBER 1146-75-22- 4.46
AMENDMENT NO:

350

MAG NAIL & WASHER
Y 587290.12
X 780168.78

TOWN

SW-NE
SEC. 5, T21N, R16E

TRANS 233 RESTRICTIONS APPLY

RL CURVE DATA
CURVE 27 STH 15 EB
PI 539°EB'+87.842
Y 584348.464
X 781753.215
DELTA 04°19'55"
D 00°38'27"
T 338.122'
L 675.922'
R 8940.000'
LC 675.761'
LCB S60°07'33"E
PT 543°EB'+25.64

GN

COURSE TABLE

FROM POINT	TO POINT	BEARING	DISTANCE
350	9209	S03°09'35"E	1954.46'
9209	9220	S62°17'31"E	1029.91'
9220	9221	S57°59'59"E	400.84'
9223	9224	S00°24'53"W	352.93'
9224	9225	N62°45'09"W	443.59'
9225	9226	N64°38'06"W	387.61'
9226	9227	N64°38'06"W	166.15'
9227	9210	N58°59'57"W	443.80'
9210	9209	N03°09'35"W	401.36'

CURVE TABLE

FROM POINT	TO POINT	RADIUS	ARC LENGTH	CHORD BEARING	CHORD LENGTH
9221	9223	9100.00'	54.39'	S62°07'14"E	54.39'

BASIS OF EXISTING HIGHWAY R/W

ROUTE	BASIS	YEAR
STH 15	TPP 6430-06-00-4.07	2011

EXISTING ACCESS CONTROL: PROJECT 1146-01-21

COORDINATE TABLE

POINT	Y (NORTH)	X (EAST)
546	584505.679	781453.866
9515	585117.606	780288.716

352

3" ALUMINUM MONUMENT
Y 584835.03
X 780304.32

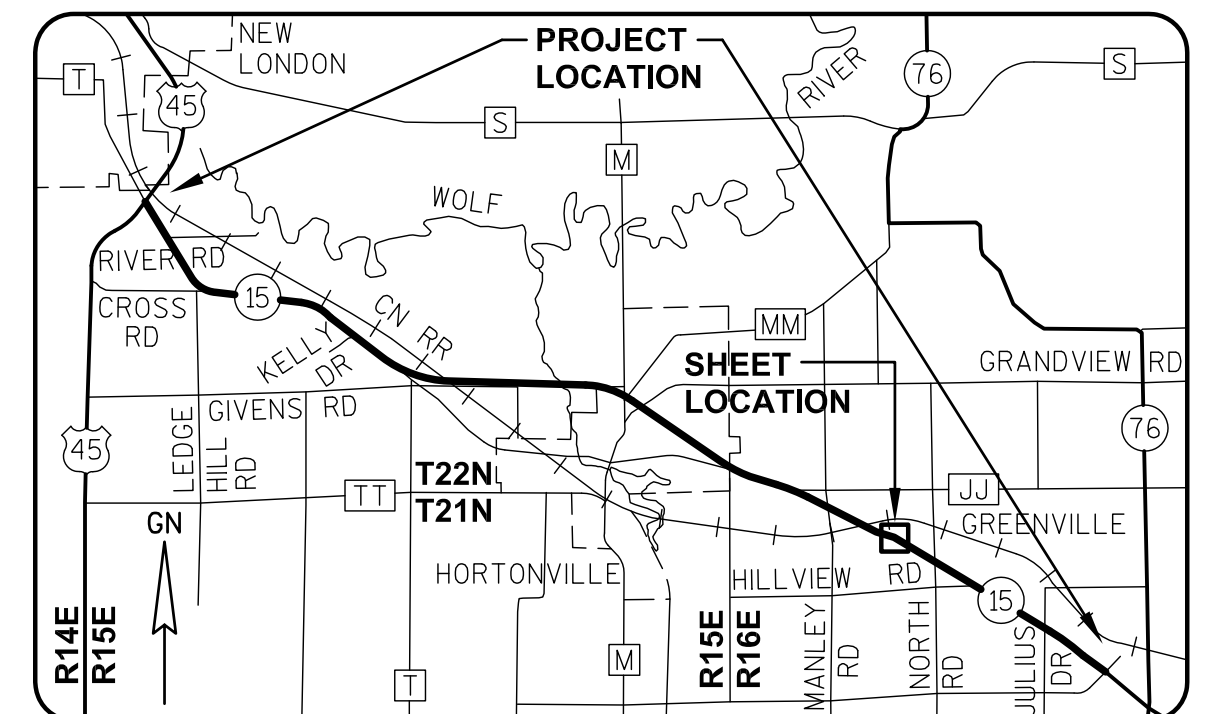
NW-SE
SEC. 5, T21N, R16E

GREENVILLE

NO RECORDS

SCALE, FEET


0' 100' 200'



GREMMER & ASSOCIATES, INC.
CONSULTING ENGINEERS
Stevens Point • Fond du Lac

I, DAVID L. ROBERTS, REGISTERED LAND SURVEYOR, HEREBY CERTIFY THAT IN FULL COMPLIANCE WITH THE PROVISIONS OF SECTION 84.095 OF THE WISCONSIN STATUTES AND UNDER THE DIRECTION OF THE WISCONSIN DEPARTMENT OF TRANSPORTATION, I HAVE SURVEYED AND MAPPED TRANSPORTATION PROJECT PLAT 1146-75-22-4.46, AND THAT SUCH PLAT CORRECTLY REPRESENTS ALL EXTERIOR BOUNDARIES OF THE SURVEYED LAND.

DATE 7/23/2014 DAVID L. ROBERTS
RLS S-1725, FOR GREMMER & ASSOCIATES, INC.
THIS PLAT AND RELOCATION ORDER ARE APPROVED FOR THE WISCONSIN DEPARTMENT OF TRANSPORTATION.
DATE 9/2/2014 CURT VAN EREM
REAL ESTATE SUPERVISOR



RL CURVE DATA
CURVE 27 STH 15 EB
PI 539'EB'+87.842
Y 584348.464
X 781753.215
DELTA 04°19'55"
D 00°38'27"
T 338.122'
L 675.922'
R 8940.000'
LC 675.761'
LCB S60°07'33"E
PC 536'EB'+49.72

RL CURVE DATA
CURVE 37 NORTH ROAD
PI 10°NRT'+05.555
Y 583107.996
X 782849.501
DELTA 17°27'34"
D 05°43'46"
T 153.553'
L 304.726'
R 1000.000'
LC 303.548'
LCB N08°36'17"W
PC 8°NRT'+52.00
PT 11°NRT'+56.73

RL CURVE DATA
CURVE 38 NORTH ROAD
PI 13°NRT'+77.235
Y 583465.067
X 782738.050
DELTA 39°22'28"
D 22°55'06"
T 89.450'
L 171.803'
R 250.000'
LC 168.443'
LCB N02°21'10"E
PC 19°NRT'+63.57

RL CURVE DATA
CURVE 39 NORTH ROAD
PI 18°NRT'+86.418
Y 583943.618
X 782931.786
DELTA 36°40'05"
D 22°55'06"
T 82.845'
L 159.995'
R 250.000'
LC 157.278'
LCB N03°42'21"E
PC 18°NRT'+03.57
PT 19°NRT'+63.57

RL CURVE DATA
CURVE 40 NORTH ROAD
PI 21°NRT'+97.861
Y 584250.475
X 782851.695
DELTA 14°45'11"
D 05°43'46"
T 129.462'
L 257.492'
R 1000.000'
LC 256.781'
LCB N07°15'06"W
PC 20°NRT'+68.40

TRANSPORTATION PROJECT PLAT NO: 1146-75-22 - 4.47 AMENDMENT NO. 1

AMENDS PARCEL 161 OF TRANSPORTATION PROJECT PLAT 1146-75-22-4.47 RECORDED AS DOCUMENT NO. 2024137. PART OF LOT 1 OF CSM 5384, AND PART OF THE NE1/4-SE1/4 AND THE SE1/4-SE1/4 OF SECTION 5, T21N, R16E, ALL IN THE TOWN OF GREENVILLE, OUTAGAMIE COUNTY, WISCONSIN

RELOCATION ORDER - STH 15 (LILY OF THE VALLEY DRIVE - USH 45), OUTAGAMIE COUNTY
TO PROPERLY ESTABLISH, LAY OUT, WIDEN, ENLARGE, EXTEND, CONSTRUCT, RECONSTRUCT, IMPROVE, OR MAINTAIN A PORTION OF THE HIGHWAY DESIGNATED ABOVE, THE STATE OF WISCONSIN DEPARTMENT OF TRANSPORTATION DEEMS IT NECESSARY TO RELOCATE OR CHANGE SAID HIGHWAY AND ACQUIRE CERTAIN LANDS AND INTERESTS OR RIGHTS IN LANDS FOR THE ABOVE NAMED PROJECT.

TO EFFECT THIS CHANGE, PURSUANT TO AUTHORITY GRANTED UNDER SUBSECTION 84.02 (3), 84.09 AND 84.30, WISCONSIN STATUTES, THE DEPARTMENT OF TRANSPORTATION HEREBY ORDERS THAT:
1) THAT PORTION OF SAID HIGHWAY AS SHOWN ON THIS PLAT IS LAID OUT AND ESTABLISHED TO THE LINES AND WIDTHS AS SO SHOWN FOR THE ABOVE NAMED PROJECT.
2) THE LANDS OR INTERESTS OR RIGHTS IN LANDS AS SHOWN ON THIS PLAT ARE REQUIRED BY THE DEPARTMENT FOR THE ABOVE PROJECT AND SHALL BE ACQUIRED IN THE NAME OF THE STATE OF WISCONSIN, PURSUANT TO THE PROVISIONS OF SUBSECTION 84.09 (1) OR (2), WISCONSIN STATUTES.

Document #: 2046216
Date: 06-16-2015 Time: 10:27 AM
Pages: 1 Fee: \$25.00
County: OUTAGAMIE COUNTY State: WI
SARAH R VAN CAMP, REGISTER OF DEEDS
The above recording information verifies this document has been electronically recorded and returned to the submitter

RESERVED FOR REGISTER OF DEEDS
PROJECT NUMBER 1146-75-22- 4.47
AMENDMENT NO: 1

REFER TO THE TITLE SHEET, RECORDED AS SHEET 2 OF 2 OF TRANSPORTATION PROJECT PLAT NO. 1146-75-22- 4.01, AS DOCUMENT #2016623 FOR ADDITIONAL INFORMATION.

BASIS OF EXISTING HIGHWAY R/W

ROUTE	BASIS	YEAR
STH 15	TPP 6430-06-00-4.06	2011
	TPP 6430-06-00-4.07	2011
NORTH RD.	TPP 6430-06-00-4.06	2011
	ADJOINING PLAT OF SURVEYS	VARIES
	ADJOINING CERTIFIED SURVEY MAPS	VARIES

EXISTING ACCESS CONTROL: PROJECT 1146-01-21

CURVE TABLE

FROM POINT	TO POINT	RADIUS	ARC LENGTH	CHORD BEARING	CHORD LENGTH
9238	9240	305.00'	200.97'	N01°32'31"E	197.35'
9223	9230	9100.00'	633.63'	S59°57'17"E	633.50'

SCHEDULE OF LANDS & INTERESTS REQUIRED

PARCEL NUMBER	OWNER (S)	INTEREST REQUIRED	R/W NEW	ACRES EXISTING	ACRES REQUIRED TOTAL	TLE ACRES TEMP.
154	LOREN VANDER KINTER	FEE	0.473	0	0.473	0
159	REBECCA & ALAN HIETPAS	FEE, ACCESS RIGHTS	0.596	0	0.596	0
161	RIESTERER PROPERTIES, LLC (3/4 INT) EVELYN L. RIESTERER, VENDOR & RIESTERER PROPERTIES, LLC, PURCHASER (1/4 INT)	FEE, ACCESS RIGHTS, TLE	4.738	0	4.738	1.630
162	RAYMOND P. & MARIE J. HAST	FEE, ACCESS RIGHTS	0.800	0	0.800	0
163	RIESTERER PROPERTIES, LLC	FEE	0.262	0	0.262	0

OWNER'S NAMES ARE SHOWN FOR REFERENCE PURPOSES ONLY AND ARE SUBJECT TO CHANGE PRIOR TO THE TRANSFER OF LAND INTERESTS TO THE DEPARTMENT.

UTILITY INTERESTS REQUIRED:

922	AT&T WISCONSIN	RELEASE OF RIGHTS
-----	----------------	-------------------

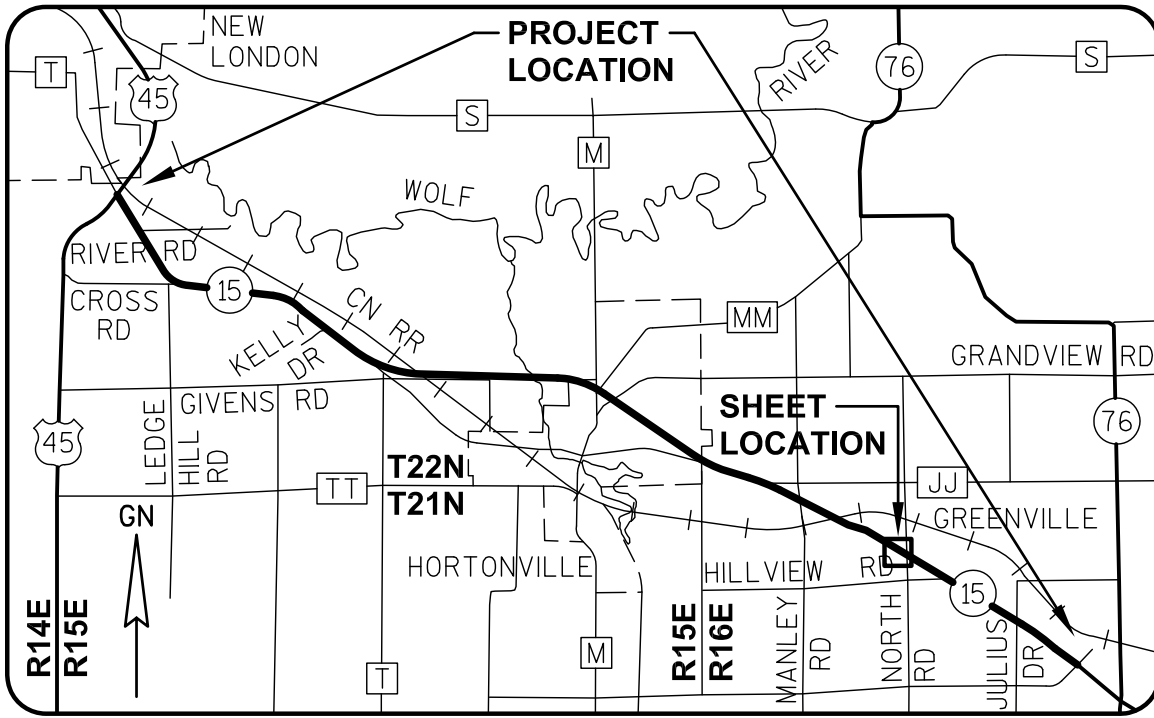
COURSE TABLE

FROM POINT	TO POINT	BEARING	DISTANCE
330	9235	S00°07'30"W	344.32'
9235	9236	S00°07'30"W	1378.00'
9236	9237	S86°16'08"W	107.48'
9237	9238	N17°20'04"W	98.72'
9240	9241	N43°40'10"W	126.84'
9241	9242	N57°57'36"W	774.36'
9242	9224	N62°45'09"W	449.63'
9224	9223	N00°24'53"E	352.93'
9230	9231	S57°57'36"E	724.36'
9231	9232	S89°52'30"E	56.54'
9232	9233	N00°07'30"E	633.86'
9233	9234	N12°31'57"E	102.39'
9234	9235	S89°52'30"E	33.00'

COORDINATE TABLE

POINT	Y (NORTH)	X (EAST)
548	584169.086	782039.834
9517	583678.131	782824.306

326
MAG NAIL
Y 582383.57
X 782846.92



I, DAVID L. ROBERTS, PROFESSIONAL LAND SURVEYOR, HEREBY CERTIFY THAT IN FULL COMPLIANCE WITH THE PROVISIONS OF SECTION 84.095 OF THE WISCONSIN STATUTES AND UNDER THE DIRECTION OF THE WISCONSIN DEPARTMENT OF TRANSPORTATION, I HAVE SURVEYED AND MAPPED TRANSPORTATION PROJECT PLAT 1146-75-22-4.47, AND THAT SUCH PLAT CORRECTLY REPRESENTS ALL EXTERIOR BOUNDARIES OF THE SURVEYED LAND.
DATE 4/09/2015 DAVID L. ROBERTS
PLS S-1725, FOR GREMMIER & ASSOCIATES, INC.
THIS PLAT AND RELOCATION ORDER ARE APPROVED FOR THE WISCONSIN DEPARTMENT OF TRANSPORTATION.
DATE 6/11/2015 CURT VAN EREM
REAL ESTATE SUPERVISOR

RL CURVE DATA
CURVE 27 STH 15 EB
PI 539'EB'+87.842
Y 584348.464
X 781753.215
DELTA 04°19'55"
D 00°38'27"
T 338.122'
L 675.922'
R 8940.000'
LC 675.761'
LCB S60°07'33"E
PC 536'EB'+49.72

RL CURVE DATA
CURVE 37 NORTH ROAD
PI 10'NRT'+05.555
Y 583107.996
X 782849.501
DELTA 17°27'34"
D 05°43'46"
T 153.553'
L 304.726'
R 1000.000'
LC 303.548'
LCB N08°36'17"W
PC 8'NRT'+52.00
PT 11'NRT'+56.73

RL CURVE DATA
CURVE 38 NORTH ROAD
PI 13'NRT'+77.235
Y 583465.067
X 782738.050
DELTA 39°22'28"
D 22°55'06"
T 89.450'
L 171.803'
R 250.000'
LC 168.443'
LCB N02°21'10"E

RL CURVE DATA
CURVE 39 NORTH ROAD
PI 18'NRT'+86.418
Y 583943.618
X 782931.786
DELTA 36°40'05"
D 22°55'06"
T 82.845'
L 159.995'
R 250.000'
LC 157.278'
LCB N03°42'21"E
PC 18'NRT'+03.57
PT 19'NRT'+63.57

RL CURVE DATA
CURVE 40 NORTH ROAD
PI 21'NRT'+97.861
Y 584250.475
X 782851.695
DELTA 14°45'11"
D 05°43'46"
T 129.462'
L 257.492'
R 1000.000'
LC 256.781'
LCB N07°15'06"W
PC 20'NRT'+68.40

TRANSPORTATION PROJECT PLAT NO: 1146-75-22 - 4.47

PART OF LOT 1 OF CSM 5384, AND PART OF THE NE1/4-SE1/4 AND THE SE1/4-SE1/4 OF SECTION 5, T21N, R16E, ALL IN THE TOWN OF GREENVILLE, OUTAGAMIE COUNTY, WISCONSIN

RELOCATION ORDER - STH 15 (LILY OF THE VALLEY DRIVE - USH 45), OUTAGAMIE COUNTY

TO PROPERLY ESTABLISH, LAY OUT, WIDEN, ENLARGE, EXTEND, CONSTRUCT, RECONSTRUCT, IMPROVE, OR MAINTAIN A PORTION OF THE HIGHWAY DESIGNATED ABOVE, THE STATE OF WISCONSIN DEPARTMENT OF TRANSPORTATION DEEMS IT NECESSARY TO RELOCATE OR CHANGE SAID HIGHWAY AND ACQUIRE CERTAIN LANDS AND INTERESTS OR RIGHTS IN LANDS FOR THE ABOVE NAMED PROJECT.

TO EFFECT THIS CHANGE, PURSUANT TO AUTHORITY GRANTED UNDER SUBSECTION 84.02 (3), 84.09 AND 84.30, WISCONSIN STATUTES, THE DEPARTMENT OF TRANSPORTATION HEREBY ORDERS THAT:

- 1) THAT PORTION OF SAID HIGHWAY AS SHOWN ON THIS PLAT IS LAID OUT AND ESTABLISHED TO THE LINES AND WIDTHS AS SO SHOWN FOR THE ABOVE NAMED PROJECT.
- 2) THE LANDS OR INTERESTS OR RIGHTS IN LANDS AS SHOWN ON THIS PLAT ARE REQUIRED BY THE DEPARTMENT FOR THE ABOVE PROJECT AND SHALL BE ACQUIRED IN THE NAME OF THE STATE OF WISCONSIN, PURSUANT TO THE PROVISIONS OF SUBSECTION 84.09 (1) OR (2), WISCONSIN STATUTES.

Document #: 2024137
Date: 09-05-2014 Time: 08:57 AM
Pages: 1 Fee: \$25.00
County: OUTAGAMIE State: WI

SARAH R VAN CAMP, REGISTER OF DEEDS
The above recording information verifies this document has been electronically recorded and returned to the submitter

RESERVED FOR REGISTER OF DEEDS
PROJECT NUMBER 1146-75-22- 4.47
AMENDMENT NO:

REFER TO THE TITLE SHEET, RECORDED AS SHEET 2 OF 2 OF TRANSPORTATION PROJECT PLAT NO. 1146-75-22- 4.01, AS DOCUMENT #2016623 FOR ADDITIONAL INFORMATION.

BASIS OF EXISTING HIGHWAY R/W

ROUTE	BASIS	YEAR
STH 15	TPP 6430-06-00-4.06	2011
	TPP 6430-06-00-4.07	2011
NORTH RD.	TPP 6430-06-00-4.06	2011
	ADJOINING PLAT OF SURVEYS	VARIES
	ADJOINING CERTIFIED SURVEY MAPS	VARIES

EXISTING ACCESS CONTROL: PROJECT 1146-01-21

CURVE TABLE

FROM POINT	TO POINT	RADIUS	ARC LENGTH	CHORD BEARING	CHORD LENGTH
9238	9240	305.00'	200.97'	N01°32'31"E	197.35'
9223	9230	9100.00'	633.63'	S59°57'17"E	633.50'

SCHEDULE OF LANDS & INTERESTS REQUIRED

PARCEL NUMBER	OWNER (S)	INTEREST REQUIRED	R/W NEW	ACRES EXISTING	ACRES REQUIRED TOTAL	TLE ACRES TEMP.
154	LOREN VANDER KINTER	FEE	0.473	0	0.473	0
159	REBECCA & ALAN HIETPAS	FEE, ACCESS RIGHTS	0.596	0	0.596	0
161	RIESTERER PROPERTIES, LLC (3/4 INT) EVELYN L. RIESTERER, VENDOR & RIESTERER PROPERTIES, LLC, PURCHASER (1/4 INT)	FEE, ACCESS RIGHTS, TLE	4.738	0	4.738	1.052
162	RAYMOND P. & MARIE J. HAST	FEE, ACCESS RIGHTS	0.800	0	0.800	0
163	RIESTERER PROPERTIES, LLC	FEE	0.262	0	0.262	0

OWNER'S NAMES ARE SHOWN FOR REFERENCE PURPOSES ONLY AND ARE SUBJECT TO CHANGE PRIOR TO THE TRANSFER OF LAND INTERESTS TO THE DEPARTMENT.

UTILITY INTERESTS REQUIRED:

922	AT&T WISCONSIN	RELEASE OF RIGHTS
-----	----------------	-------------------

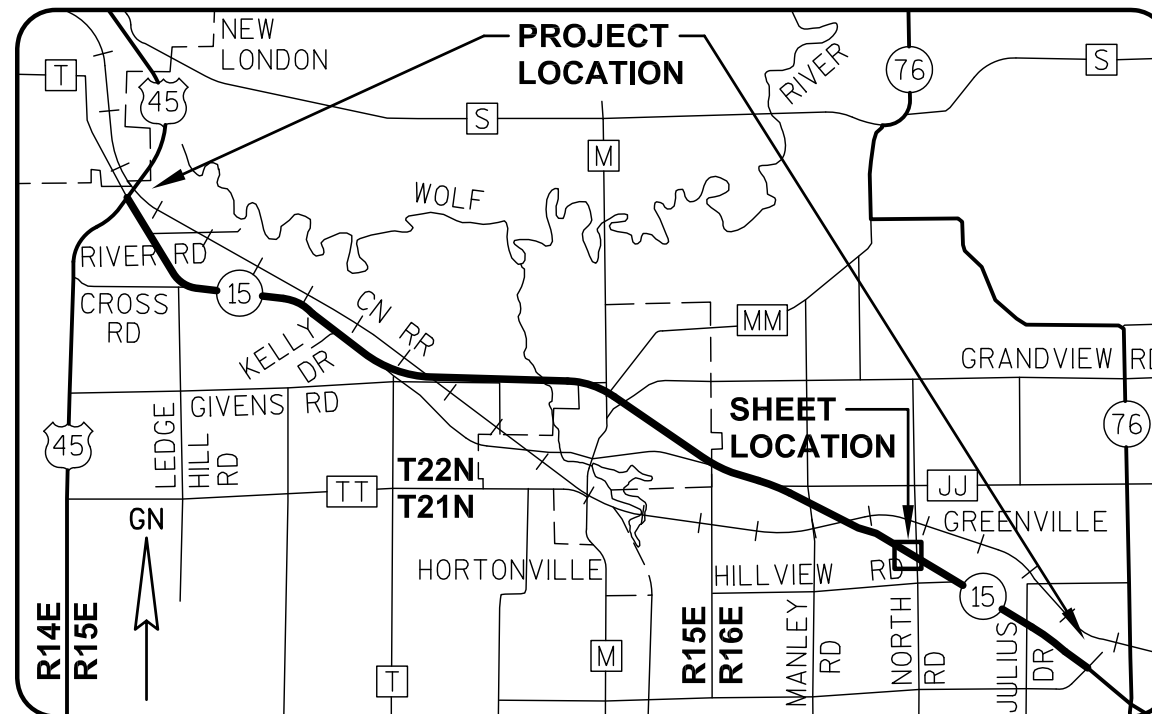

COURSE TABLE

FROM POINT	TO POINT	BEARING	DISTANCE
330	9235	S00°07'30"W	344.32'
9235	9236	S00°07'30"W	1378.00'
9236	9237	S86°16'08"W	107.48'
9237	9238	N17°20'04"W	98.72'
9240	9241	N43°40'10"W	126.84'
9241	9242	N57°57'36"W	774.36'
9242	9224	N62°45'09"W	449.63'
9224	9223	N00°24'53"E	352.93'
9230	9231	S57°57'36"E	724.36'
9231	9232	S89°52'30"E	56.54'
9232	9233	N00°07'30"E	633.86'
9233	9234	N12°31'57"E	102.39'
9234	9235	S89°52'30"E	33.00'

COORDINATE TABLE

POINT	Y (NORTH)	X (EAST)
548	584169.086	782039.834
9517	583678.131	782824.306

326
MAG NAIL
Y 582383.57
X 782846.92



GREMMER & ASSOCIATES, INC.
CONSULTING ENGINEERS
Stevens Point • Fond du Lac

I, DAVID L. ROBERTS, PROFESSIONAL LAND SURVEYOR, HEREBY CERTIFY THAT IN FULL COMPLIANCE WITH THE PROVISIONS OF SECTION 84.095 OF THE WISCONSIN STATUTES AND UNDER THE DIRECTION OF THE WISCONSIN DEPARTMENT OF TRANSPORTATION, I HAVE SURVEYED AND MAPPED TRANSPORTATION PROJECT PLAT 1146-75-22-4.47, AND THAT SUCH PLAT CORRECTLY REPRESENTS ALL EXTERIOR BOUNDARIES OF THE SURVEYED LAND.

DATE 8/12/2014 DAVID L. ROBERTS
PLS S-1725, FOR GREMMER & ASSOCIATES, INC.
THIS PLAT AND RELOCATION ORDER ARE APPROVED FOR THE WISCONSIN DEPARTMENT OF TRANSPORTATION.
DATE 9/2/2014 CURT VAN EREM
REAL ESTATE SUPERVISOR

SCHEDULE OF LANDS & INTERESTS
REQUIRED

PARCEL OWNER (S) NUMBER		INTEREST REQUIRED	R/W ACRES REQUIRED			TLE ACRES TEMP.
			NEW	EXISTING	TOTAL	
98	THOMAS J. & RUTH M. HEENAN	FEE	0.034	0	0.034	0
164	MARK W. O'BRIEN	FEE	0.189	0	0.189	0
165	STEVEN PASCHKE	FEE, TLE	0.003	0	0.003	0.020

OWNER'S NAMES ARE SHOWN FOR REFERENCE PURPOSES ONLY AND ARE SUBJECT
TO CHANGE PRIOR TO THE TRANSFER OF LAND INTERESTS TO THE DEPARTMENT.

RL CURVE DATA		RL CURVE DATA	
CURVE 37 NORTH ROAD		CURVE 38 NORTH ROAD	
PI	10°NRT'+05.555	PI	13°NRT'+77.235
Y	583107.996	Y	583465.067
X	782849.501	X	782738.050
DELTA	17°27'34"	DELTA	39°22'28"
D	05°43'46"	D	22°55'06"
T	153.553'	T	89.450'
L	304.726'	L	171.803'
R	1000.000'	R	250.000'
LC	303.548'	LC	168.443'
LCB	N08°36'17"W	LCB	N02°21'10"E
		PT	14°NRT'+59.59

TRANSPORTATION PROJECT PLAT NO: 1146-75-22 - 4.48
AMENDMENT NO. 1

ADDS PARCEL 98 AND AMENDS PARCEL 164 OF TRANSPORTATION PROJECT PLAT 1146-75-22-4.48 RECORDED
AS DOCUMENT NO. 2024138. PART OF LOTS 2, 3 AND 4 OF CSM 5384, BEING PART OF THE SE1/4-SE1/4 OF
SECTION 5, T21N, R16E, ALL IN THE TOWN OF GREENVILLE, OUTAGAMIE COUNTY, WISCONSIN

RELOCATION ORDER - STH 15 (LILY OF THE VALLEY DRIVE - USH 45), OUTAGAMIE COUNTY

TO PROPERLY ESTABLISH, LAY OUT, WIDEN, ENLARGE, EXTEND, CONSTRUCT, RECONSTRUCT, IMPROVE, OR MAINTAIN A PORTION OF THE HIGHWAY DESIGNATED ABOVE,
THE STATE OF WISCONSIN DEPARTMENT OF TRANSPORTATION DEEMS IT NECESSARY TO RELOCATE OR CHANGE SAID HIGHWAY AND ACQUIRE CERTAIN LANDS AND
INTERESTS OR RIGHTS IN LANDS FOR THE ABOVE NAMED PROJECT.

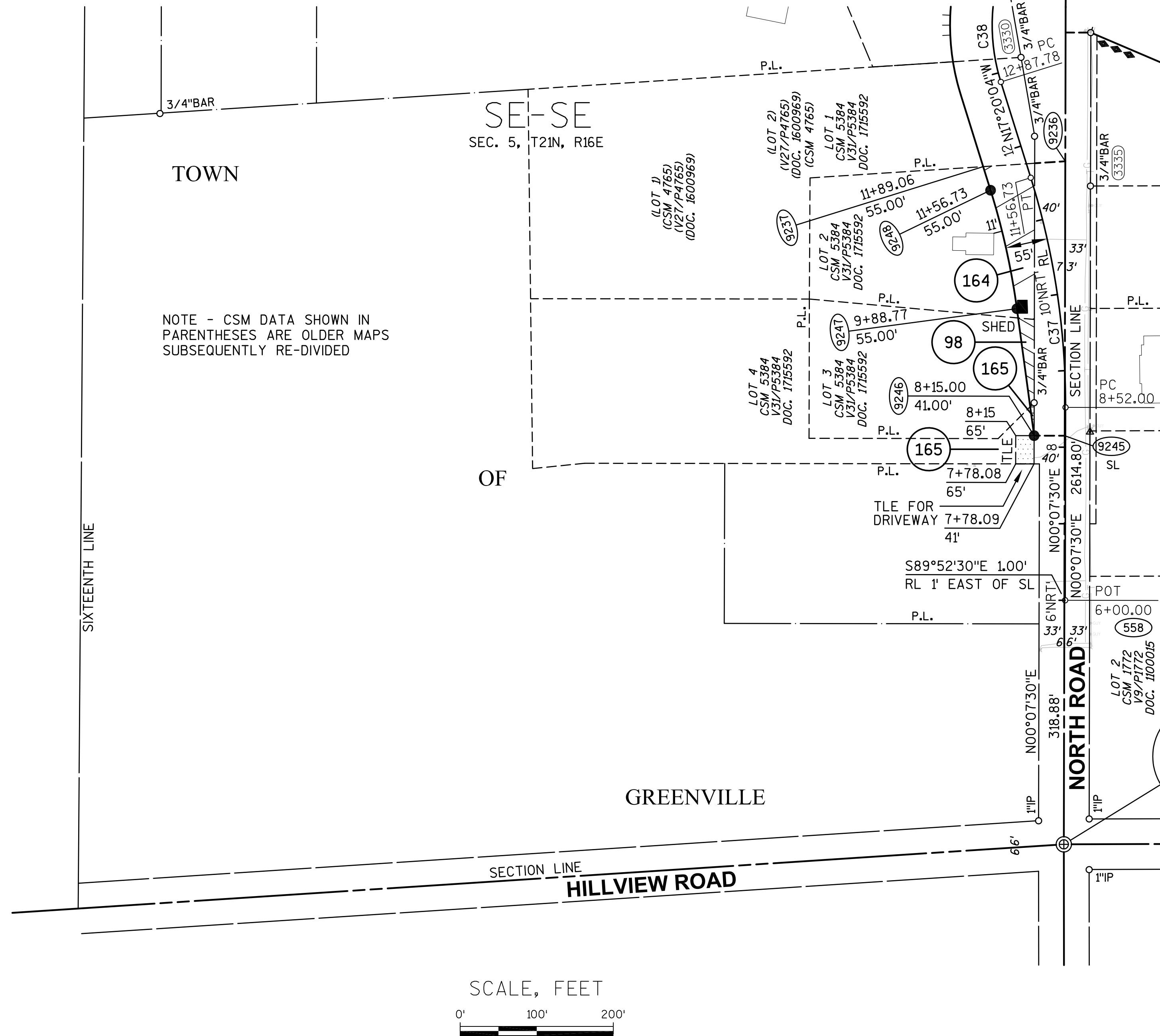
TO EFFECT THIS CHANGE, PURSUANT TO AUTHORITY GRANTED UNDER SUBSECTION 84.02 (3), 84.09 AND 84.30, WISCONSIN STATUTES, THE DEPARTMENT OF
TRANSPORTATION HEREBY ORDERS THAT:

- 1) THAT PORTION OF SAID HIGHWAY AS SHOWN ON THIS PLAT IS LAID OUT AND ESTABLISHED TO THE LINES AND WIDTHS AS SO SHOWN FOR THE ABOVE NAMED PROJECT.
- 2) THE LANDS OR INTERESTS OR RIGHTS IN LANDS AS SHOWN ON THIS PLAT ARE REQUIRED BY THE DEPARTMENT FOR THE ABOVE PROJECT AND SHALL BE ACQUIRED IN
THE NAME OF THE STATE OF WISCONSIN, PURSUANT TO THE PROVISIONS OF SUBSECTION 84.09 (1) OR (2), WISCONSIN STATUTES.

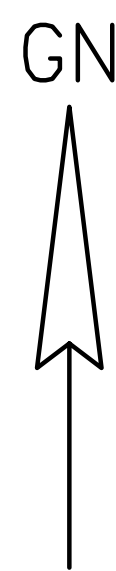
Document #: 2036697
Date: 02-24-2015 Time: 09:31 AM
Pages: 1 Fee: \$25.00
County: OUTAGAMIE COUNTY State: WI

SARAH R VAN CAMP, REGISTER OF DEEDS
***The above recording information verifies
this document has been electronically
recorded and returned to the submitter***

RESERVED FOR REGISTER OF DEEDS
PROJECT NUMBER 1146-75-22- 4.48
AMENDMENT NO: 1



330
PK NAIL
Y 584998.36
X 782852.63



REFER TO THE TITLE SHEET, RECORDED AS SHEET 2 OF 2 OF TRANSPORTATION PROJECT PLAT
NO. 1146-75-22- 4.01, AS DOCUMENT #2016623 FOR ADDITIONAL INFORMATION.

BASIS OF EXISTING HIGHWAY R/W

ROUTE	BASIS	YEAR
NORTH RD.	TPP 6430-06-00-4.06	2011
	ADJOINING CERTIFIED SURVEY MAPS	VARIES

CURVE TABLE

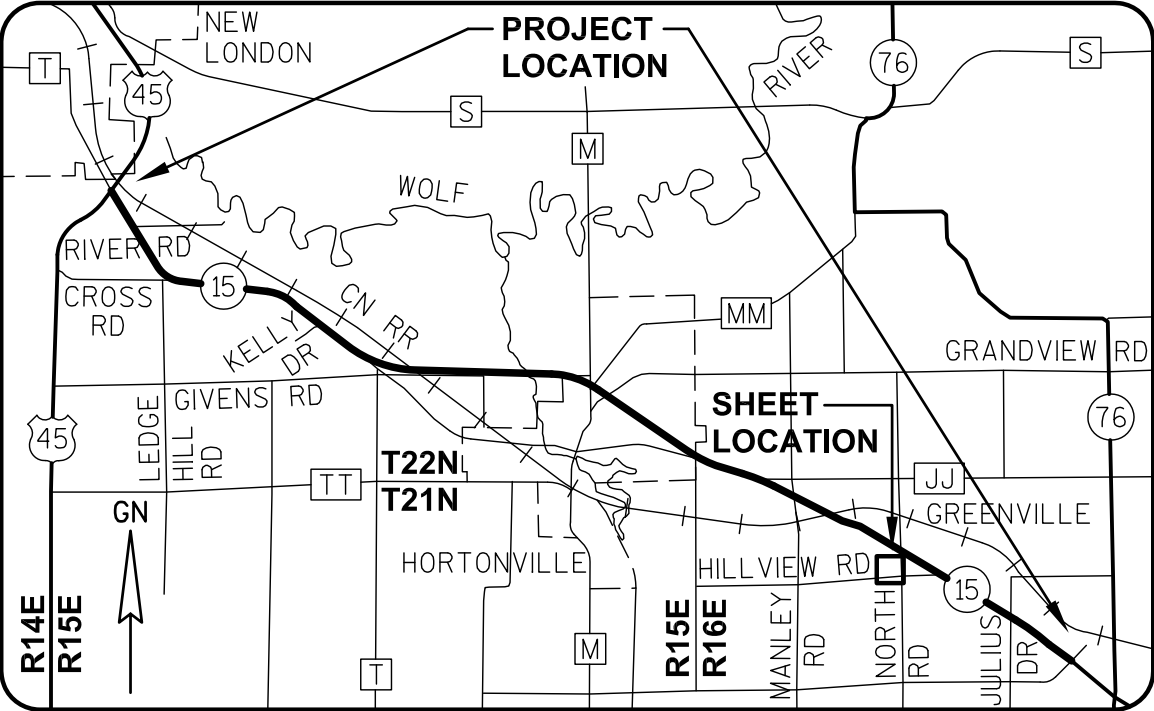
FROM POINT	TO POINT	RADIUS	ARC LENGTH	CHORD BEARING	CHORD LENGTH
9247	9248	945.00'	158.72'	N12°31'22"W	158.53'

COURSE TABLE

FROM POINT	TO POINT	BEARING	DISTANCE
326	9245	N00°07'30"E	533.88'
9245	9246	N89°52'30"W	40.00'
9246	9247	N07°42'40"W	167.41'
9248	9237	N17°20'04"W	32.34'
9237	9236	N86°16'08"E	107.48'
9236	9245	S00°07'30"W	358.61'

COORDINATE TABLE

POINT	Y (NORTH)	X (EAST)
558	582702.442	782848.616



GREMMER
& ASSOCIATES, INC.
CONSULTING ENGINEERS
Stevens Point • Fond du Lac

I, DAVID L. ROBERTS, PROFESSIONAL LAND SURVEYOR, HEREBY CERTIFY
THAT IN FULL COMPLIANCE WITH THE PROVISIONS OF SECTION 84.095 OF
THE WISCONSIN STATUTES AND UNDER THE DIRECTION OF THE WISCONSIN
DEPARTMENT OF TRANSPORTATION, I HAVE SURVEYED AND MAPPED
TRANSPORTATION PROJECT PLAT 1146-75-22-4.48, AND THAT SUCH PLAT
CORRECTLY REPRESENTS ALL EXTERIOR BOUNDARIES OF THE SURVEYED
LAND.

DATE 2/12/2015 DAVID L. ROBERTS
PLS S-1725, FOR GREMMER & ASSOCIATES, INC.
THIS PLAT AND RELOCATION ORDER ARE APPROVED FOR THE
WISCONSIN DEPARTMENT OF TRANSPORTATION.
DATE 2/20/2015 CURT VAN EREM
REAL ESTATE SUPERVISOR

REVISED: 02/12/2015

040448_15.DWG

APPRAISAL PLAT DATE:

SCHEDULE OF LANDS & INTERESTS REQUIRED

PARCEL OWNER (S) NUMBER		INTEREST REQUIRED	R/W ACRES REQUIRED			TLE ACRES TEMP.
			NEW	EXISTING	TOTAL	
164	MARK W. O'BRIEN	FEE	0.223	0	0.223	0
165	STEVEN PASCHKE	FEE, TLE	0.003	0	0.003	0.020

OWNER'S NAMES ARE SHOWN FOR REFERENCE PURPOSES ONLY AND ARE SUBJECT TO CHANGE PRIOR TO THE TRANSFER OF LAND INTERESTS TO THE DEPARTMENT.

TRANSPORTATION PROJECT PLAT NO: 1146-75-22 - 4.48

PART OF LOTS 2, 3 AND 4 OF CSM 5384, BEING PART OF THE SE1/4-SE1/4 OF SECTION 5, T21N, R16E, ALL IN THE TOWN OF GREENVILLE, OUTAGAMIE COUNTY, WISCONSIN

RELOCATION ORDER - STH 15 (LILY OF THE VALLEY DRIVE - USH 45), OUTAGAMIE COUNTY

TO PROPERLY ESTABLISH, LAY OUT, WIDEN, ENLARGE, EXTEND, CONSTRUCT, RECONSTRUCT, IMPROVE, OR MAINTAIN A PORTION OF THE HIGHWAY DESIGNATED ABOVE, THE STATE OF WISCONSIN DEPARTMENT OF TRANSPORTATION DEEMS IT NECESSARY TO RELOCATE OR CHANGE SAID HIGHWAY AND ACQUIRE CERTAIN LANDS AND INTERESTS OR RIGHTS IN LANDS FOR THE ABOVE NAMED PROJECT.

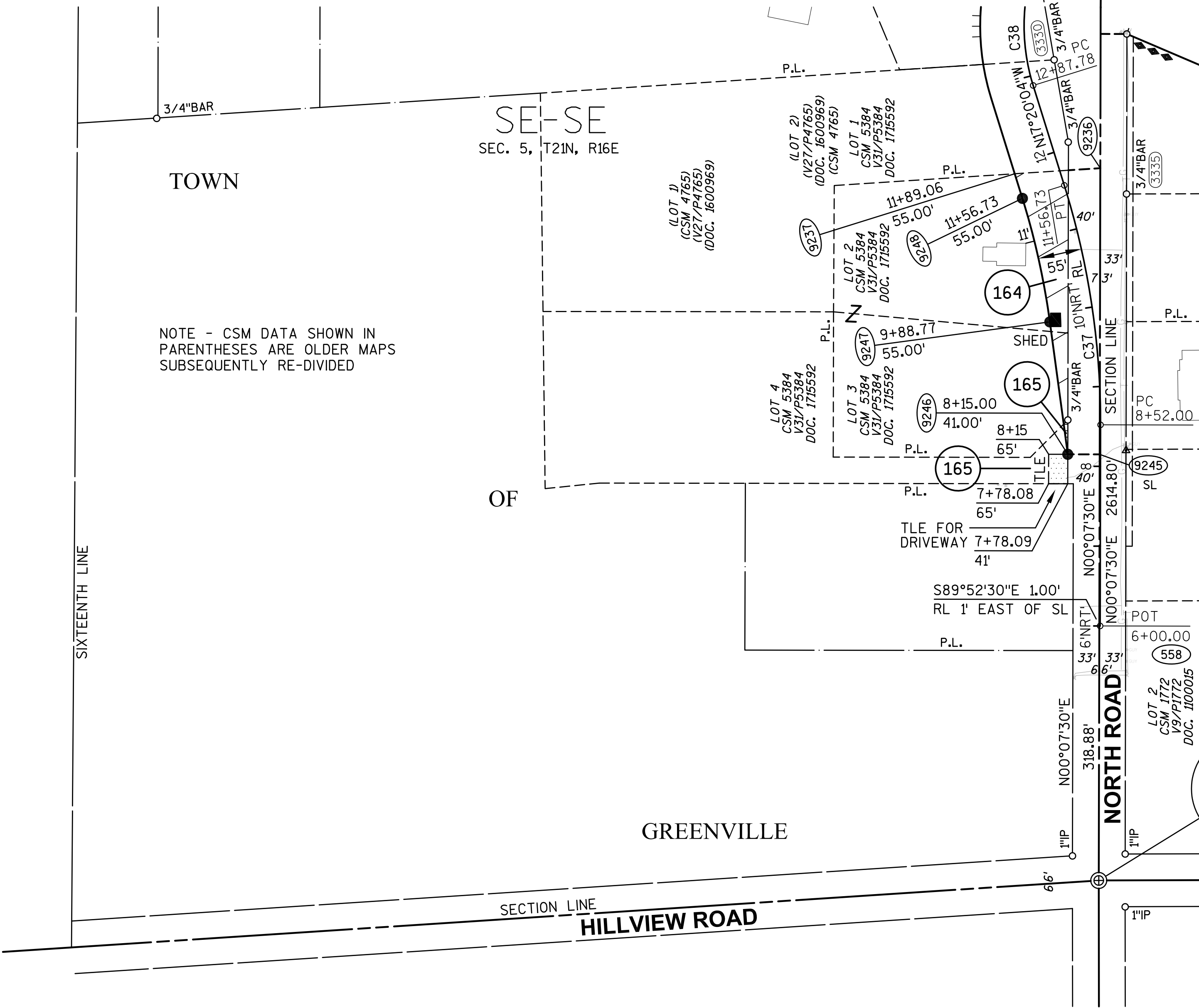
TO EFFECT THIS CHANGE, PURSUANT TO AUTHORITY GRANTED UNDER SUBSECTION 84.02 (3), 84.09 AND 84.30, WISCONSIN STATUTES, THE DEPARTMENT OF TRANSPORTATION HEREBY ORDERS THAT:
1) THAT PORTION OF SAID HIGHWAY AS SHOWN ON THIS PLAT IS LAID OUT AND ESTABLISHED TO THE LINES AND WIDTHS AS SO SHOWN FOR THE ABOVE NAMED PROJECT.
2) THE LANDS OR INTERESTS OR RIGHTS IN LANDS AS SHOWN ON THIS PLAT ARE REQUIRED BY THE DEPARTMENT FOR THE ABOVE PROJECT AND SHALL BE ACQUIRED IN THE NAME OF THE STATE OF WISCONSIN, PURSUANT TO THE PROVISIONS OF SUBSECTION 84.09 (1) OR (2), WISCONSIN STATUTES.

Document #: 2024138
Date: 09-05-2014 Time: 08:57 AM
Pages: 1 Fee: \$25.00
County: OUTAGAMIE State: WI

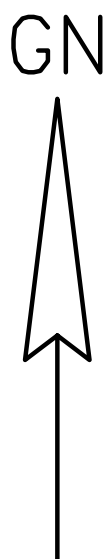

SARAH R VAN CAMP, REGISTER OF DEEDS
The above recording information verifies this document has been electronically recorded and returned to the submitter

RESERVED FOR REGISTER OF DEEDS
PROJECT NUMBER 1146-75-22- 4.48
AMENDMENT NO:

RL CURVE DATA		RL CURVE DATA	
CURVE 37 NORTH ROAD		CURVE 38 NORTH ROAD	
PI	10°NRT'+05.555	PI	13°NRT'+77.235
Y	583107.996	Y	583465.067
X	782849.501	X	782738.050
DELTA	17°27'34"	DELTA	39°22'28"
D	05°43'46"	D	22°55'06"
T	153.553'	T	89.450'
L	304.726'	L	171.803'
R	1000.000'	R	250.000'
LC	303.548'	LC	168.443'
LCB	N08°36'17"W	LCB	N02°21'10"E
		PT	14°NRT'+59.59



NOTE - CSM DATA SHOWN IN PARENTHESES ARE OLDER MAPS SUBSEQUENTLY RE-DIVIDED



REFER TO THE TITLE SHEET, RECORDED AS SHEET 2 OF 2 OF TRANSPORTATION PROJECT PLAT NO. 1146-75-22- 4.01, AS DOCUMENT #2016623 FOR ADDITIONAL INFORMATION.

BASIS OF EXISTING HIGHWAY R/W

ROUTE	BASIS	YEAR
NORTH RD.	TPP 6430-06-00-4.06	2011
	ADJOINING CERTIFIED SURVEY MAPS	VARIES

CURVE TABLE

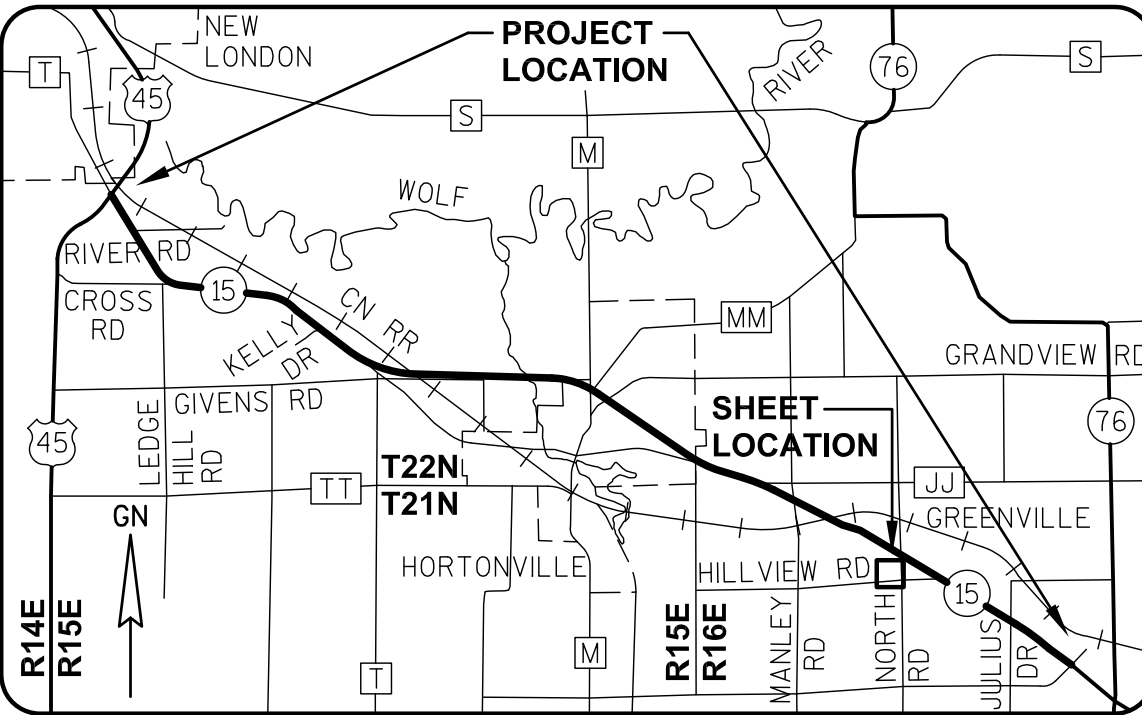
FROM POINT	TO POINT	RADIUS	ARC LENGTH	CHORD BEARING	CHORD LENGTH
9247	9248	945.00'	158.72'	N12°31'22"W	158.53'

COURSE TABLE

FROM POINT	TO POINT	BEARING	DISTANCE
326	9245	N00°07'30"E	533.88'
9245	9246	N89°52'30"W	40.00'
9246	9247	N07°42'40"W	167.41'
9248	9237	N17°20'04"W	32.34'
9237	9236	N86°16'08"E	107.48'
9236	9245	S00°07'30"W	358.61'

COORDINATE TABLE

POINT	Y (NORTH)	X (EAST)
558	582702.442	782848.616



GREMMER & ASSOCIATES, INC.
CONSULTING ENGINEERS
Stevens Point • Fond du Lac

I, DAVID L. ROBERTS, PROFESSIONAL LAND SURVEYOR, HEREBY CERTIFY THAT IN FULL COMPLIANCE WITH THE PROVISIONS OF SECTION 84.095 OF THE WISCONSIN STATUTES AND UNDER THE DIRECTION OF THE WISCONSIN DEPARTMENT OF TRANSPORTATION, I HAVE SURVEYED AND MAPPED TRANSPORTATION PROJECT PLAT 1146-75-22-4.48, AND THAT SUCH PLAT CORRECTLY REPRESENTS ALL EXTERIOR BOUNDARIES OF THE SURVEYED LAND.

DATE 8/12/2014 DAVID L. ROBERTS
PLS S-1725, FOR GREMMER & ASSOCIATES, INC.
THIS PLAT AND RELOCATION ORDER ARE APPROVED FOR THE WISCONSIN DEPARTMENT OF TRANSPORTATION.
DATE 9/2/2014 CURT VAN EREM
REAL ESTATE SUPERVISOR

REVISED: 08/12/2014

040448_15.DWG

APPRAISAL PLAT DATE:

OWNER'S NAMES ARE SHOWN FOR REFERENCE PURPOSES ONLY AND ARE SUBJECT
TO CHANGE PRIOR TO THE TRANSFER OF LAND INTERESTS TO THE DEPARTMENT.

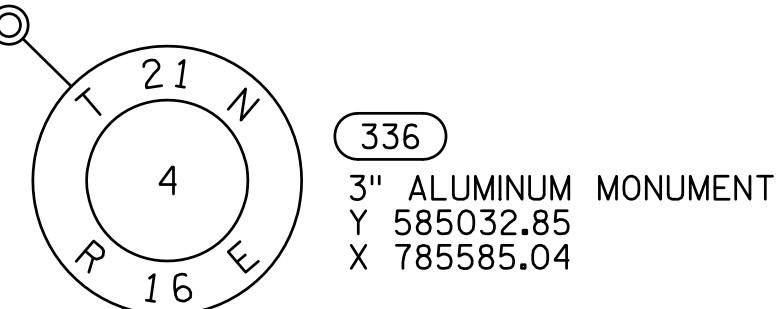
UTILITY INTERESTS REQUIRED:

**TRANSPORTATION PROJECT PLAT NO: 1146-75-22 - 4.49
AMENDMENT NO. 1**

RELOCATION ORDER - STH 15 (LILY OF THE VALLEY DRIVE - USH 45), OUTAGAMIE COUNTY

TO EFFECT THIS CHANGE, PURSUANT TO AUTHORITY GRANTED UNDER SUBSECTION 84.02 (3), 84.09 AND 84.30, WISCONSIN STATUTES, THE DEPARTMENT OF TRANSPORTATION HEREBY ORDERS THAT:

RESERVED FOR REGISTER OF DEEDS
PROJECT NUMBER 1146-75-22- 4.49
AMENDMENT NO: 1



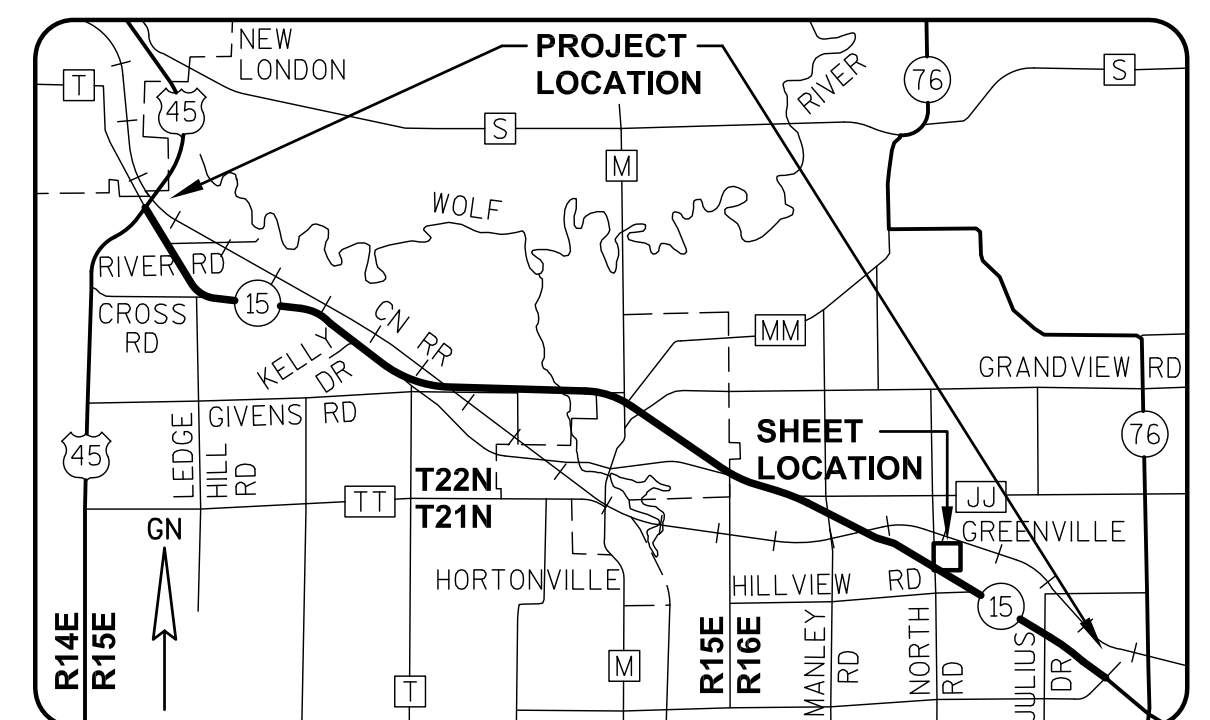
GN

REFER TO THE TITLE SHEET, RECORDED AS SHEET 2 OF 2 OF TRANSPORTATION PROJECT PLAT NO. 1146-75-22- 4.01, AS DOCUMENT #2016623 FOR ADDITIONAL INFORMATION.

EXISTING ACCESS CONTROL: PROJECT 1146-01-21

COURSE TABLE

COORDINATE TABLE




I, DAVID L. ROBERTS, PROFESSIONAL LAND SURVEYOR, HEREBY CERTIFY THAT IN FULL COMPLIANCE WITH THE PROVISIONS OF SECTION 84.095 OF THE WISCONSIN STATUTES AND UNDER THE DIRECTION OF THE WISCONSIN DEPARTMENT OF TRANSPORTATION, I HAVE SURVEYED AND MAPPED TRANSPORTATION PROJECT PLAT 1146-75-22-4,49, AND THAT SUCH PLAT CORRECTLY REPRESENTS ALL EXTERIOR BOUNDARIES OF THE SURVEYED LAND.

DATE 9/29/2015 DAVID L. ROBERTS *David L. Roberts*
PLS S-1725, FOR GREMMER & ASSOCIATES, INC.

THIS PLAT AND RELOCATION ORDER ARE APPROVED FOR THE
WISCONSIN DEPARTMENT OF TRANSPORTATION.

DATE 9/30/2015 Curt Van Erem
CURT VAN EREM
REAL ESTATE SUPERVISOR

SCALE, FEET



040449_15.DWG

APPRAISAL PLAT DATE:

SCHEDULE OF LANDS & INTERESTS REQUIRED

PARCEL OWNER (S) NUMBER

166 THE JOHN BUSS FAMILY TRUST DATED 11/25/98

OWNER'S NAMES ARE SHOWN FOR REFERENCE PURPOSES ONLY AND ARE SUBJECT TO CHANGE PRIOR TO THE TRANSFER OF LAND INTERESTS TO THE DEPARTMENT, TLE

INTEREST REQUIRED

FEE, TLE

R/W ACRES REQUIRED NEW EXISTING TOTAL

0.470 0 0.470

ACRES TEMP.

0.050

UTILITY INTERESTS REQUIRED:

919 WE ENERGIES - ELECTRIC

922 AT&T WISCONSIN

RELEASE OF RIGHTS

RELEASE OF RIGHTS

TRANSPORTATION PROJECT PLAT NO: 1146-75-22 - 4.49

PART OF THE NW1/4-SW1/4 OF SECTION 4, T21N, R16E, IN THE TOWN OF GREENVILLE, OUTAGAMIE COUNTY, WISCONSIN

RELOCATION ORDER - STH 15 (LILY OF THE VALLEY DRIVE - USH 45), OUTAGAMIE COUNTY

TO PROPERLY ESTABLISH, LAY OUT, WIDEN, ENLARGE, EXTEND, CONSTRUCT, RECONSTRUCT, IMPROVE, OR MAINTAIN A PORTION OF THE HIGHWAY DESIGNATED ABOVE, THE STATE OF WISCONSIN DEPARTMENT OF TRANSPORTATION DEEMS IT NECESSARY TO RELOCATE OR CHANGE SAID HIGHWAY AND ACQUIRE CERTAIN LANDS AND INTERESTS OR RIGHTS IN LANDS FOR THE ABOVE NAMED PROJECT.

TO EFFECT THIS CHANGE, PURSUANT TO AUTHORITY GRANTED UNDER SUBSECTION 84.02 (3), 84.09 AND 84.30, WISCONSIN STATUTES, THE DEPARTMENT OF TRANSPORTATION HEREBY ORDERS THAT:

- 1) THAT PORTION OF SAID HIGHWAY AS SHOWN ON THIS PLAT IS LAID OUT AND ESTABLISHED TO THE LINES AND WIDTHS AS SO SHOWN FOR THE ABOVE NAMED PROJECT.
- 2) THE LANDS OR INTERESTS OR RIGHTS IN LANDS AS SHOWN ON THIS PLAT ARE REQUIRED BY THE DEPARTMENT FOR THE ABOVE PROJECT AND SHALL BE ACQUIRED IN THE NAME OF THE STATE OF WISCONSIN, PURSUANT TO THE PROVISIONS OF SUBSECTION 84.09 (1) OR (2), WISCONSIN STATUTES.

REFER TO THE TITLE SHEET, RECORDED AS SHEET 2 OF 2 OF TRANSPORTATION PROJECT PLAT NO. 1146-75-22- 4.01, AS DOCUMENT #2016623 FOR ADDITIONAL INFORMATION.

Document #: 2024139

Date: 09-05-2014 Time: 08:57 AM

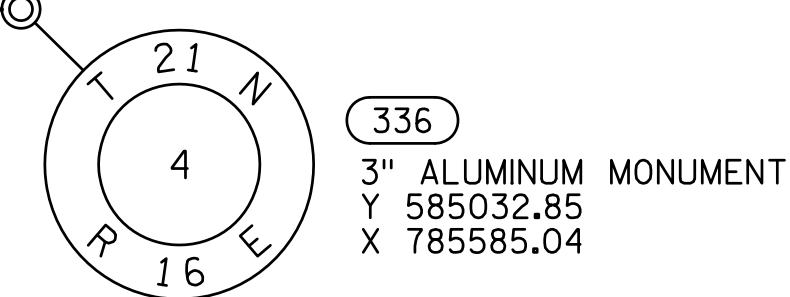
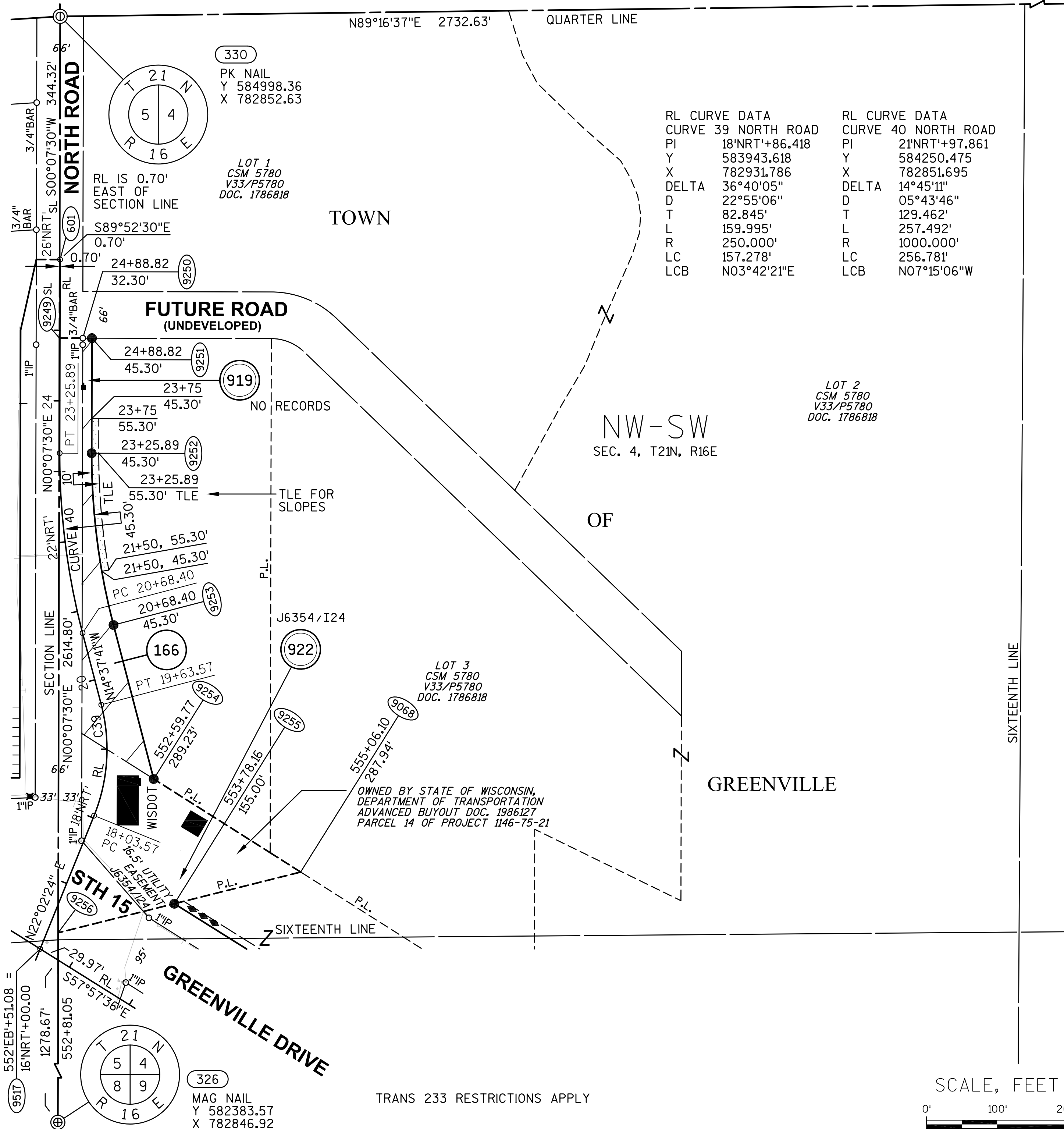
Pages: 1 Fee: \$25.00

County: OUTAGAMIE State: WI

SARAH R VAN CAMP, REGISTER OF DEEDS

The above recording information verifies this document has been electronically recorded and returned to the submitter

RESERVED FOR REGISTER OF DEEDS
PROJECT NUMBER 1146-75-22- 4.49
AMENDMENT NO:



BASIS OF EXISTING HIGHWAY R/W

ROUTE	BASIS	YEAR
STH 15	TPP 6430-06-00-4.06	2011
NORTH RD.	TPP 6430-06-00-4.06	2011
	ADJOINING PLAT OF SURVEYS	VARIES

EXISTING ACCESS CONTROL: PROJECT 1146-01-21

CURVE TABLE

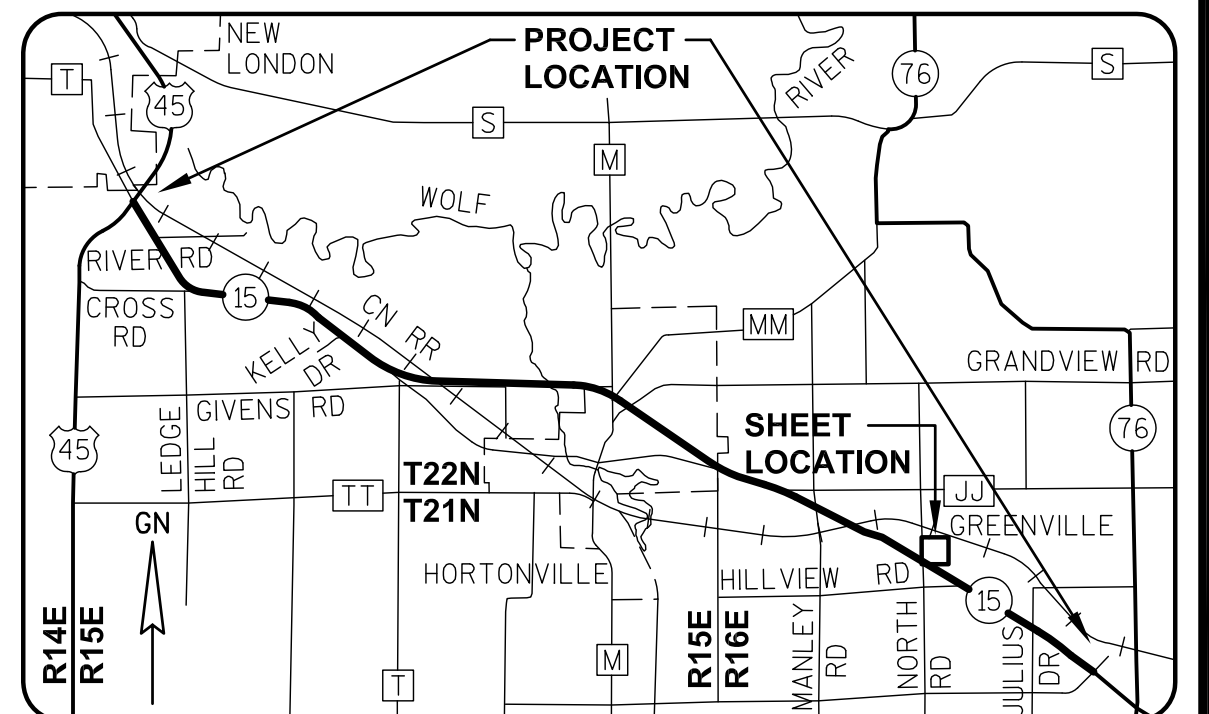
FROM POINT	TO POINT	RADIUS	ARC LENGTH	CHORD BEARING	CHORD LENGTH
9252	9253	954.70'	245.83'	S07°15'06\"E	245.15'

COURSE TABLE

FROM POINT	TO POINT	BEARING	DISTANCE
330	9249	S00°07'30\"W	455.49'
9249	9250	S89°52'30\"E	33.00'
9250	9251	S89°52'30\"E	13.00'
9251	9252	S00°07'30\"W	162.93'
9253	9254	S14°37'41\"E	225.26'
9254	9068	S57°39'41\"E	246.33'
9068	9255	S75°56'23\"W	184.50'
9255	9256	S75°56'23\"W	169.55'
9256	9249	N00°07'30\"E	841.96'

COORDINATE TABLE

POINT	Y (NORTH)	X (EAST)
601	584654.046	782852.575
9517	583678.131	782824.306




GREMMER & ASSOCIATES, INC.
CONSULTING ENGINEERS
Stevens Point • Fond du Lac

I, DAVID L. ROBERTS, REGISTERED LAND SURVEYOR, HEREBY CERTIFY THAT IN FULL COMPLIANCE WITH THE PROVISIONS OF SECTION 84.095 OF THE WISCONSIN STATUTES AND UNDER THE DIRECTION OF THE WISCONSIN DEPARTMENT OF TRANSPORTATION, I HAVE SURVEYED AND MAPPED TRANSPORTATION PROJECT PLAT 1146-75-22-4.49, AND THAT SUCH PLAT CORRECTLY REPRESENTS ALL EXTERIOR BOUNDARIES OF THE SURVEYED LAND.

DATE 7/23/2014 DAVID L. ROBERTS
RLS S-1725, FOR GREMMER & ASSOCIATES, INC.

THIS PLAT AND RELOCATION ORDER ARE APPROVED FOR THE WISCONSIN DEPARTMENT OF TRANSPORTATION.

DATE 9/2/2014 CURT VAN EREM
REAL ESTATE SUPERVISOR



SCALE, FEET



BASIS OF EXISTING HIGHWAY R/W		
ROUTE	BASIS	YEAR
STH 15	TPP 6430-06-00-4.05	2011
	TPP 6430-06-00-4.06	2011
NORTH RD.	TPP 6430-06-00-4.06	2011
	ADJOINING CERTIFIED SURVEY MAPS	VARIES
EXISTING ACCESS CONTROL: PROJECT 1146-01-21; CSM 3738 & 5337		

RL CURVE DATA
CURVE 37 NORTH ROAD
PI 10°NRT'+05.555
Y 583107.996
X 782849.501
DELTA 17°27'34"
D 05°43'46"
T 153.553'
L 304.726'
R 1000.000'
LC 303.548'
LCB N08°36'17"W
PT 11°NRT'+56.73

TRANSPORTATION PROJECT PLAT NO: 1146-75-22 - 4.50 AMENDMENT NO. 1

AMENDS PARCEL 168 AND ADDS PARCEL 170 TO TRANSPORTATION PROJECT PLAT NO. 1146-75-22-4.50, RECORDED AS DOCUMENT #2028671, PART OF LOTS 3 AND 4 OF CSM 1772, AND PART OF LOTS 1, 2 AND 4 OF CSM 3738, AND PART OF LOT 3 OF CSM 5337, AND PART OF THE NW1/4-SW1/4 AND THE SW1/4-SW1/4 OF SECTION 4, T21N, R16E, ALL IN THE TOWN OF GREENVILLE, OUTAGAMIE COUNTY, WISCONSIN

RELOCATION ORDER - STH 15 (LILY OF THE VALLEY DRIVE - USH 45), OUTAGAMIE COUNTY

TO PROPERLY ESTABLISH, LAY OUT, WIDEN, ENLARGE, EXTEND, CONSTRUCT, RECONSTRUCT, IMPROVE, OR MAINTAIN A PORTION OF THE HIGHWAY DESIGNATED ABOVE, THE STATE OF WISCONSIN DEPARTMENT OF TRANSPORTATION DEEMS IT NECESSARY TO RELOCATE OR CHANGE SAID HIGHWAY AND ACQUIRE CERTAIN LANDS AND INTERESTS OR RIGHTS IN LANDS FOR THE ABOVE NAMED PROJECT.

TO EFFECT THIS CHANGE, PURSUANT TO AUTHORITY GRANTED UNDER SUBSECTION 84.02 (3), 84.09 AND 84.30, WISCONSIN STATUTES, THE DEPARTMENT OF TRANSPORTATION HEREBY ORDERS THAT:
1) THAT PORTION OF SAID HIGHWAY AS SHOWN ON THIS PLAT IS LAID OUT AND ESTABLISHED TO THE LINES AND WIDTHS AS SO SHOWN FOR THE ABOVE NAMED PROJECT.
2) THE LANDS OR INTERESTS OR RIGHTS IN LANDS AS SHOWN ON THIS PLAT ARE REQUIRED BY THE DEPARTMENT FOR THE ABOVE PROJECT AND SHALL BE ACQUIRED IN THE NAME OF THE STATE OF WISCONSIN, PURSUANT TO THE PROVISIONS OF SUBSECTION 84.09 (1) OR (2), WISCONSIN STATUTES.

Document #: 2071918
Date: 05-09-2016 Time: 04:35 PM
Pages: 1 Fee: \$25.00
County: OUTAGAMIE COUNTY State: WI
SARAH R VAN CAMP, REGISTER OF DEEDS
This document has been electronically recorded and returned to:
WidDotNeRegionGreenbay

RESERVED FOR REGISTER OF DEEDS
PROJECT NUMBER 1146-75-22- 4.50
AMENDMENT NO: 1

SCHEDULE OF LANDS & INTERESTS REQUIRED

OWNER'S NAMES ARE SHOWN FOR REFERENCE PURPOSES ONLY AND ARE SUBJECT TO CHANGE PRIOR TO THE TRANSFER OF LAND INTERESTS TO THE DEPARTMENT.

PARCEL NUMBER	OWNER (S)	INTEREST REQUIRED	R/W NEW	ACRES EXISTING	ACRES REQUIRED TOTAL	TLE ACRES TEMP.
168	JAMES H. HENRY, ETAL	FEE, TLE	0.470	0	0.470	0.050
169	FBO SUSAN M. KORTH IRA	FEE, TLE	2.731	0	2.731	0.036
170	JAMES H. HENRY, ETAL ESTHER L. HENRY, LIFE ESTATE	FEE, TLE	0.204	0	0.204	0.011
171	DANIEL KRUPKA	TLE	0	0	0	0.029
172	TROY R. KRAHN	TLE	0	0	0	0.052
176	MARTIN J. & JODIE L. VANLYSSEL	FEE, TLE	0.181	0	0.181	0.012
178	KATHLEEN A. WOLF	FEE, TLE	0.168	0	0.168	0.013
179	HILLVIEW INVESTMENTS, LLC	FEE	0.699	0	0.699	0
181	ROGER H. HOLL	FEE, ACCESS RIGHTS	0.075	0	0.075	0
182	JOHN S. & SUSAN M. KORTH	FEE	0.994	0	0.994	0
183	WILLIAM DAIN	FEE, ACCESS RIGHTS	0.062	0	0.062	0

UTILITY INTERESTS REQUIRED:

922	AT&T WISCONSIN	RELEASE OF RIGHTS
-----	----------------	-------------------

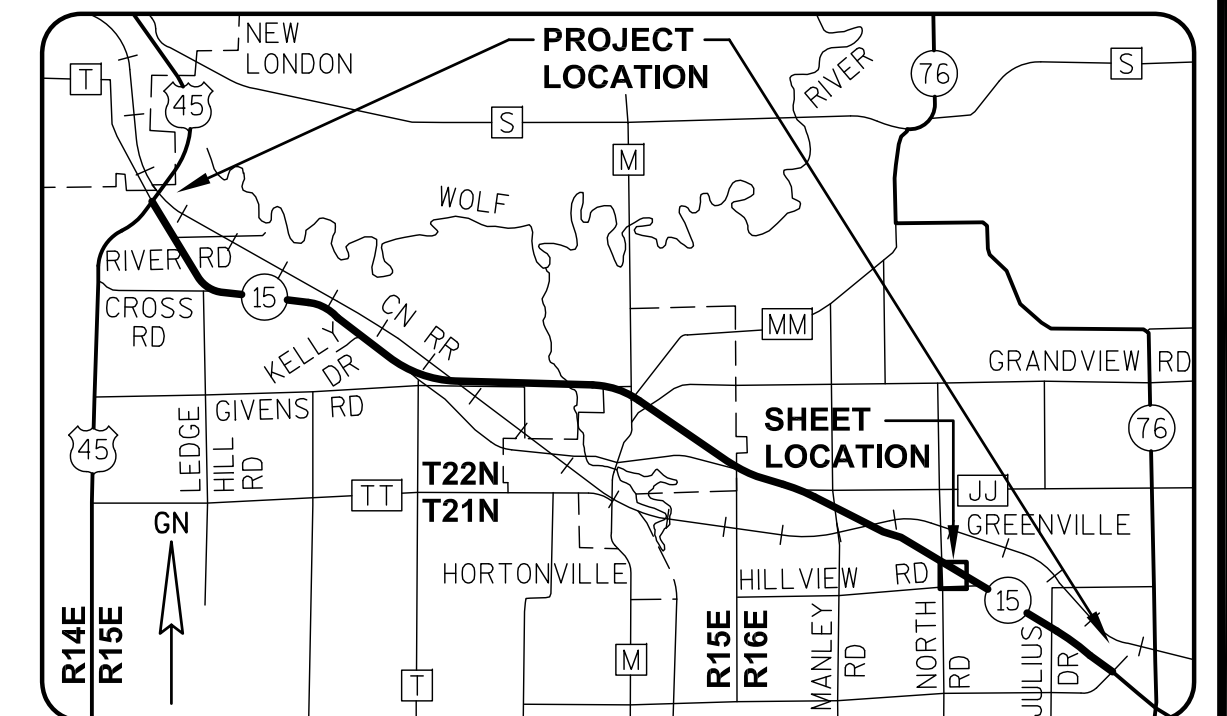
REFER TO THE TITLE SHEET, RECORDED AS SHEET 2 OF 2 OF TRANSPORTATION PROJECT PLAT NO. 1146-75-22- 4.01, AS DOCUMENT #2016623 FOR ADDITIONAL INFORMATION.

COORDINATE TABLE

POINT	Y (NORTH)	X (EAST)
588	582702.442	782848.616
9517	583678.131	782824.306
9518	582814.066	784204.952

COURSE TABLE

FROM POINT	TO POINT	BEARING	DISTANCE
330	9256	S00°07'30"W	1297.45'
9256	9255	N75°56'23"E	169.55'
9255	9285	S57°57'36"E	1071.84'
9285	9286	S46°39'00"E	50.99'
9286	9287	S57°57'36"E	250.00'
9287	9288	S65°43'31"E	25.98'
9288	9270	S11°09'11"W	154.65'
9270	9271	S15°49'40"W	155.20'
9271	9272	N57°57'36"W	274.21'
9272	9273	S32°02'24"W	45.00'
9273	9274	N57°57'36"W	50.00'
9274	9275	N32°02'24"E	50.00'
9275	9276	N57°57'36"W	155.04'
9276	3339	S32°15'01"W	55.40'
3339	3340	N57°43'48"W	151.20'
3340	9277	N32°17'47"E	54.80'
9277	9278	N57°57'36"W	643.80'
9278	9279	N66°53'00"W	177.85'
9279	9280	N89°52'30"W	33.00'
9280	9256	N00°07'30"E	256.67'



GREMMER & ASSOCIATES, INC.
CONSULTING ENGINEERS
Stevens Point • Fond du Lac

I, DAVID L. ROBERTS, PROFESSIONAL LAND SURVEYOR, HEREBY CERTIFY THAT IN FULL COMPLIANCE WITH THE PROVISIONS OF SECTION 84.095 OF THE WISCONSIN STATUTES AND UNDER THE DIRECTION OF THE WISCONSIN DEPARTMENT OF TRANSPORTATION, I HAVE SURVEYED AND MAPPED TRANSPORTATION PROJECT PLAT 1146-75-22-4.50, AND THAT SUCH PLAT CORRECTLY REPRESENTS ALL EXTERIOR BOUNDARIES OF THE SURVEYED LAND.


DATE 5/02/2016 DAVID L. ROBERTS
PLS S-1725, FOR GREMMER & ASSOCIATES, INC.

THIS PLAT AND RELOCATION ORDER ARE APPROVED FOR THE WISCONSIN DEPARTMENT OF TRANSPORTATION.


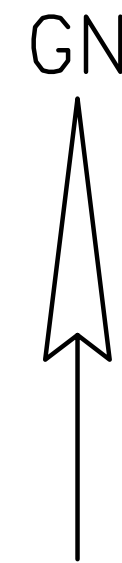

DATE 5/08/2016 CURT VAN EREM
REAL ESTATE SUPERVISOR

NOTE - CSM DATA SHOWN IN PARENTHESES ARE OLDER MAPS SUBSEQUENTLY RE-DIVIDED

SCALE, FEET



322
3" ALUMINUM MONUMENT
Y 582392.80
X 785557.62



TRANSPORTATION PROJECT PLAT NO: 1146-75-22 - 4.50

PART OF LOTS 3 AND 4 OF CSM 1772, AND PART OF LOTS 1, 2 AND 4 OF CSM 3738, AND PART OF LOT 3 OF CSM 5337, AND PART OF THE NW1/4-SW1/4 AND THE SW1/4-SW1/4 OF SECTION 4, T21N, R16E, ALL IN THE TOWN OF GREENVILLE, OUTAGAMIE COUNTY, WISCONSIN

RELOCATION ORDER - STH 15 (LILY OF THE VALLEY DRIVE - USH 45), OUTAGAMIE COUNTY

TO PROPERLY ESTABLISH, LAY OUT, WIDEN, ENLARGE, EXTEND, CONSTRUCT, RECONSTRUCT, IMPROVE, OR MAINTAIN A PORTION OF THE HIGHWAY DESIGNATED ABOVE, THE STATE OF WISCONSIN DEPARTMENT OF TRANSPORTATION DEEMS IT NECESSARY TO RELOCATE OR CHANGE SAID HIGHWAY AND ACQUIRE CERTAIN LANDS AND INTERESTS OR RIGHTS IN LANDS FOR THE ABOVE NAMED PROJECT.

TO EFFECT THIS CHANGE, PURSUANT TO AUTHORITY GRANTED UNDER SUBSECTION 84.02 (3), 84.09 AND 84.30, WISCONSIN STATUTES, THE DEPARTMENT OF TRANSPORTATION HEREBY ORDERS THAT:
1) THAT PORTION OF SAID HIGHWAY AS SHOWN ON THIS PLAT IS LAID OUT AND ESTABLISHED TO THE LINES AND WIDTHS AS SO SHOWN FOR THE ABOVE NAMED PROJECT.
2) THE LANDS OR INTERESTS OR RIGHTS IN LANDS AS SHOWN ON THIS PLAT ARE REQUIRED BY THE DEPARTMENT FOR THE ABOVE PROJECT AND SHALL BE ACQUIRED IN THE NAME OF THE STATE OF WISCONSIN, PURSUANT TO THE PROVISIONS OF SUBSECTION 84.09 (1) OR (2), WISCONSIN STATUTES.

REFER TO THE TITLE SHEET, RECORDED AS SHEET 2 OF 2 OF TRANSPORTATION PROJECT PLAT NO. 1146-75-22- 4.01, AS DOCUMENT #2016623 FOR ADDITIONAL INFORMATION.

SCHEDULE OF LANDS & INTERESTS REQUIRED

OWNER'S NAMES ARE SHOWN FOR REFERENCE PURPOSES ONLY AND ARE SUBJECT TO CHANGE PRIOR TO THE TRANSFER OF LAND INTERESTS TO THE DEPARTMENT.

PARCEL NUMBER	OWNER (S)	INTEREST REQUIRED	R/W NEW	ACRES REQUIRED EXISTING	ACRES TOTAL	TLE ACRES TEMP.
168	JAMES H. HENRY, ETAL	FEE, TLE	0.674	0	0.674	0.061
169	FBO SUSAN M. KORTH IRA	FEE, TLE	2.731	0	2.731	0.036
171	DANIEL KRUPKA	TLE	0	0	0	0.029
172	TROY R. KRAHN	TLE	0	0	0	0.052
176	MARTIN J. & JODIE L. VANLYSSEL	FEE, TLE	0.181	0	0.181	0.012
178	KATHLEEN A. WOLF	FEE, TLE	0.168	0	0.168	0.013
179	HILLVIEW INVESTMENTS, LLC	FEE	0.699	0	0.699	0
181	ROGER H. HOLL	FEE, ACCESS RIGHTS	0.075	0	0.075	0
182	JOHN S. & SUSAN M. KORTH	FEE	0.994	0	0.994	0
183	WILLIAM DAIN	FEE, ACCESS RIGHTS	0.062	0	0.062	0

UTILITY INTERESTS REQUIRED:

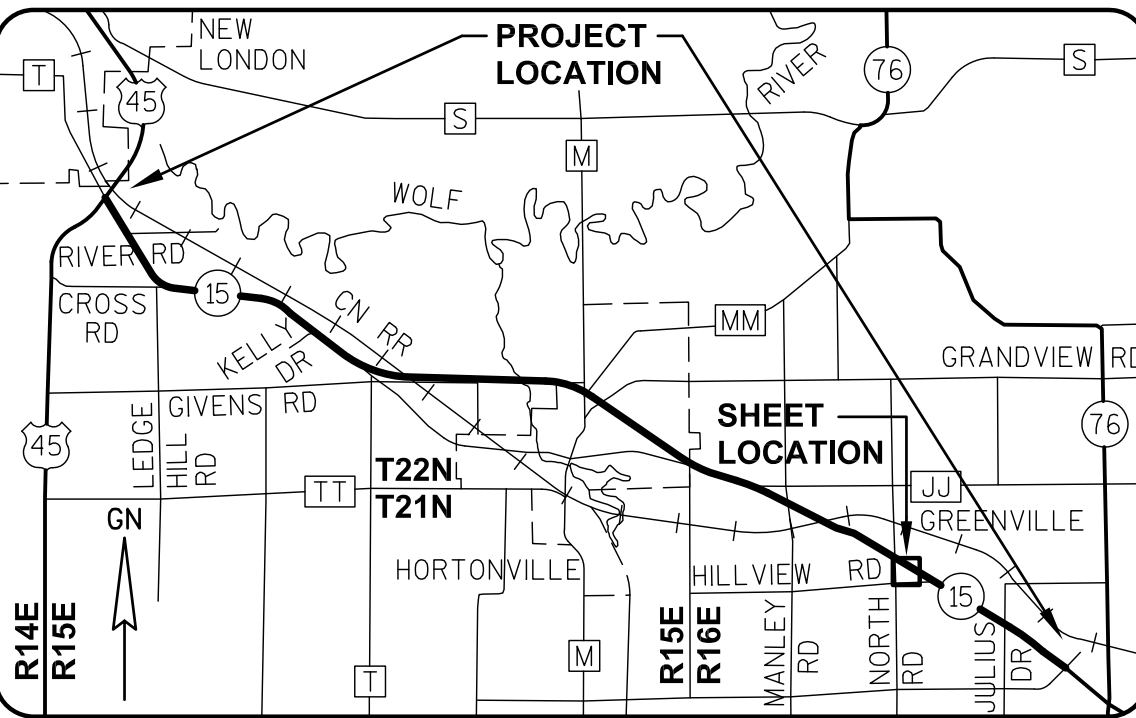
922	AT&T WISCONSIN	RELEASE OF RIGHTS
-----	----------------	-------------------

COORDINATE TABLE

POINT	Y (NORTH)	X (EAST)
588	582702.442	782848.616
9517	583678.131	782824.306
9518	582814.066	784204.952

COURSE TABLE

FROM POINT	TO POINT	BEARING	DISTANCE
330	9256	S00°07'30"W	1297.45'
9256	9255	N75°56'23"E	169.55'
9255	9285	S57°57'36"E	1071.84'
9285	9286	S46°39'00"E	50.99'
9286	9287	S57°57'36"E	250.00'
9287	9288	S65°43'31"E	25.98'
9288	9270	S11°09'11"W	154.65'
9270	9271	S15°49'40"W	155.20'
9271	9272	N57°57'36"W	274.21'
9272	9273	S32°02'24"W	45.00'
9273	9274	N57°57'36"W	50.00'
9274	9275	N32°02'24"E	50.00'
9275	9276	N57°57'36"W	155.04'
9276	3339	S32°15'01"W	55.40'
3339	3340	N57°43'48"W	151.20'
3340	9277	N32°17'47"E	54.80'
9277	9278	N57°57'36"W	643.80'
9278	9279	N66°53'00"W	177.85'
9279	9280	N89°52'30"W	33.00'
9280	9256	N00°07'30"E	256.67'



I, DAVID L. ROBERTS, PROFESSIONAL LAND SURVEYOR, HEREBY CERTIFY THAT IN FULL COMPLIANCE WITH THE PROVISIONS OF SECTION 84.095 OF THE WISCONSIN STATUTES AND UNDER THE DIRECTION OF THE WISCONSIN DEPARTMENT OF TRANSPORTATION, I HAVE SURVEYED AND MAPPED TRANSPORTATION PROJECT PLAT 1146-75-22-4.50, AND THAT SUCH PLAT CORRECTLY REPRESENTS ALL EXTERIOR BOUNDARIES OF THE SURVEYED LAND.

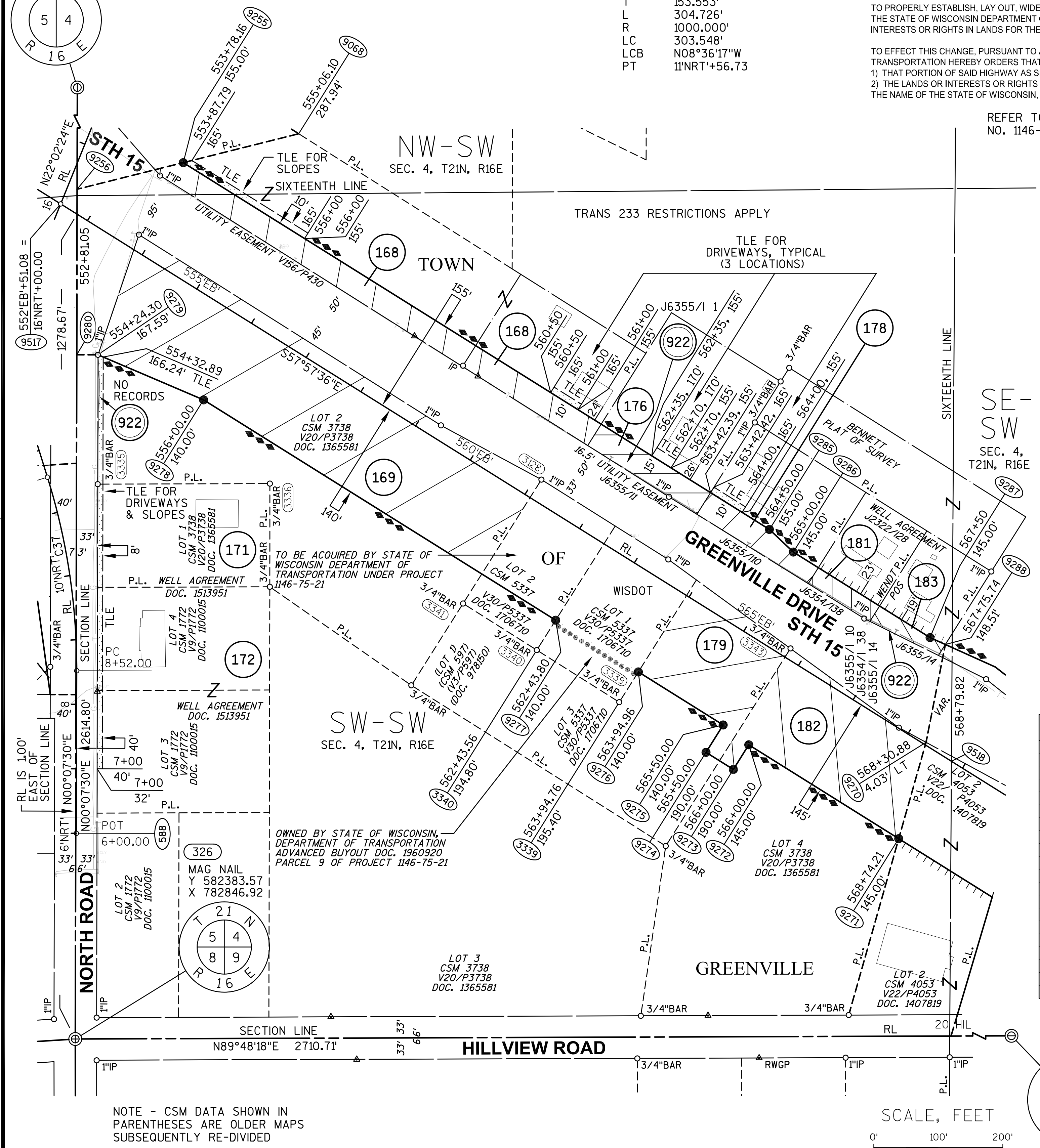
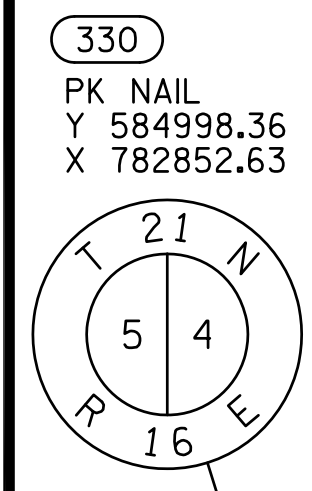
DATE 10/08/2014 DAVID L. ROBERTS
PLS S-1725, FOR GREMER & ASSOCIATES, INC.
THIS PLAT AND RELOCATION ORDER ARE APPROVED FOR THE WISCONSIN DEPARTMENT OF TRANSPORTATION.
DATE 10/28/2014 CURT VAN EREM
REAL ESTATE SUPERVISOR

BASIS OF EXISTING HIGHWAY R/W

ROUTE	BASIS	YEAR
STH 15	TPP 6430-06-00-4.05	2011
	TPP 6430-06-00-4.06	2011
NORTH RD.	TPP 6430-06-00-4.06	2011
	ADJOINING CERTIFIED SURVEY MAPS	VARIES

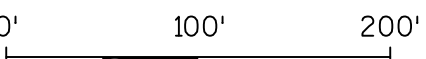
EXISTING ACCESS CONTROL: PROJECT 1146-01-21; CSM 3738 & 5337

RL CURVE DATA	
CURVE 37 NORTH ROAD	
PI	10°NRT+05.555
Y	583107.996
X	782849.501
DELTA	17°27'34"
D	05°43'46"
T	153.553'
L	304.726'
R	1000.000'
LC	303.548'
LCB	N08°36'17"W
PT	11°NRT+56.73



NOTE - CSM DATA SHOWN IN PARENTHESES ARE OLDER MAPS SUBSEQUENTLY RE-DIVIDED

SCALE, FEET



SEC. 4, T21N, R16E

BASIS OF EXISTING HIGHWAY R/W

ROUTE	BASIS	YEAR
STH 15	TPP 6430-06-00-4.05	2011
HILLVIEW RD.	TPP 6430-06-00-4.05	2011
	ADJOINING CERTIFIED SURVEY MAPS	VARIES
EXISTING ACCESS CONTROL: PROJECT 1146-01-21; CSM 4053		

COORDINATE TABLE

POINT	Y (NORTH)	X (EAST)
603	582390.498	784881.752
9518	582814.066	784204.952

TRANSPORTATION PROJECT PLAT NO: 1146-75-22 - 4.51
AMENDMENT NO. 1

AMENDS PARCELS 184 AND 191 OF TRANSPORTATION PROJECT PLAT 1146-75-22-4.51 RECORDED AS DOCUMENT NO. 2028672. PART OF LOT 1 OF CSM 3949, AND PART OF LOT 2 OF CSM 4053, AND PART OF LOTS 1 AND 2 OF CSM 4186, AND PART OF LOT 1 OF CSM 5329, AND PART OF THE SW1/4-SW1/4 AND THE SE1/4-SW1/4 OF SECTION 4, AND PART OF THE NE1/4-NW1/4 AND THE NW1/4-NE1/4 OF SECTION 9, T21N, R16E, ALL IN THE TOWN OF GREENVILLE, OUTAGAMIE COUNTY, WISCONSIN

RELOCATION ORDER - STH 15 (LILY OF THE VALLEY DRIVE - USH 45), OUTAGAMIE COUNTY

TO PROPERLY ESTABLISH, LAY OUT, WIDEN, ENLARGE, EXTEND, CONSTRUCT, RECONSTRUCT, IMPROVE, OR MAINTAIN A PORTION OF THE HIGHWAY DESIGNATED ABOVE, THE STATE OF WISCONSIN DEPARTMENT OF TRANSPORTATION DEEMS IT NECESSARY TO RELOCATE OR CHANGE SAID HIGHWAY AND ACQUIRE CERTAIN LANDS AND INTERESTS OR RIGHTS IN LANDS FOR THE ABOVE NAMED PROJECT.

TO EFFECT THIS CHANGE, PURSUANT TO AUTHORITY GRANTED UNDER SUBSECTION 84.02 (3), 84.09 AND 84.30, WISCONSIN STATUTES, THE DEPARTMENT OF TRANSPORTATION HEREBY ORDERS THAT:

- 1) THAT PORTION OF SAID HIGHWAY AS SHOWN ON THIS PLAT IS LAID OUT AND ESTABLISHED TO THE LINES AND WIDTHS AS SO SHOWN FOR THE ABOVE NAMED PROJECT.
- 2) THE LANDS OR INTERESTS OR RIGHTS IN LANDS AS SHOWN ON THIS PLAT ARE REQUIRED BY THE DEPARTMENT FOR THE ABOVE PROJECT AND SHALL BE ACQUIRED IN THE NAME OF THE STATE OF WISCONSIN, PURSUANT TO THE PROVISIONS OF SUBSECTION 84.09 (1) OR (2), WISCONSIN STATUTES.

REFER TO THE TITLE SHEET, RECORDED AS SHEET 2 OF 2 OF TRANSPORTATION PROJECT PLAT NO. 1146-75-22- 4.01, AS DOCUMENT #2016623 FOR ADDITIONAL INFORMATION.

SCHEDULE OF LANDS & INTERESTS
REQUIRED

PARCEL NUMBER	OWNER (S)	INTEREST REQUIRED	R/W ACRES REQUIRED			ACRES TLE TEMP.
			NEW	EXISTING	TOTAL	
184	STEVEN & GINA PASCHKE	FEE	0.725	0	0.725	0
186	BENNETT REVOCABLE TRUST DATED JUNE 13, 2007	FEE	0.103	0	0.103	0
187	JEROME D. & BARBARA HUNGERFORD	FEE, TLE	0.166	0	0.166	0.025
189	MATTHEW & BRITTANY BRANT	FEE, ACCESS RIGHTS, TLE	0.166	0	0.166	0.016
191	KIPPENHAN REVOCABLE TRUST	FEE, TLE	0.208	0	0.208	0.078
192	CAROLE B. BENNETT	FEE, ACCESS RIGHTS, TLE	0.099	0	0.099	0.085
193	SCOTT D. & LINDA K. BURR	FEE, ACCESS RIGHTS, TLE	0.441	0	0.441	0.110
194	DONALD J. & JOANN C. BARTELS	FEE, TLE	0.153	0	0.153	0.037
195	ERIK C. & SHEENA L. ARNDT	FEE, ACCESS RIGHTS, TLE	0.064	0	0.064	0.002
196	LUANNE MCNICHOLS	FEE, ACCESS RIGHTS, TLE	0.780	0	0.780	0.015
197	DANNY J. & BRENDA L. VATLAND	FEE, ACCESS RIGHTS, TLE	1.171	0	1.171	0.046
198	BRUCE E. & SARAH K. MATTRISCH	FEE, TLE	0.172	0	0.172	0.019

UTILITY INTERESTS REQUIRED:

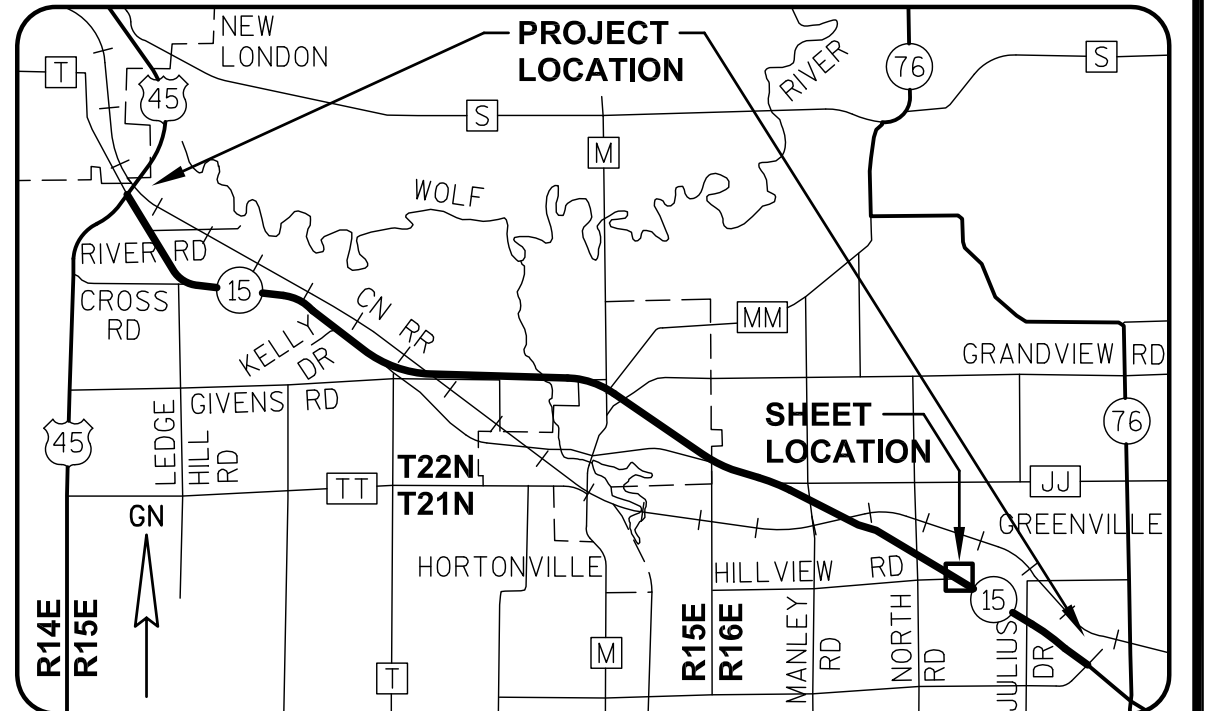
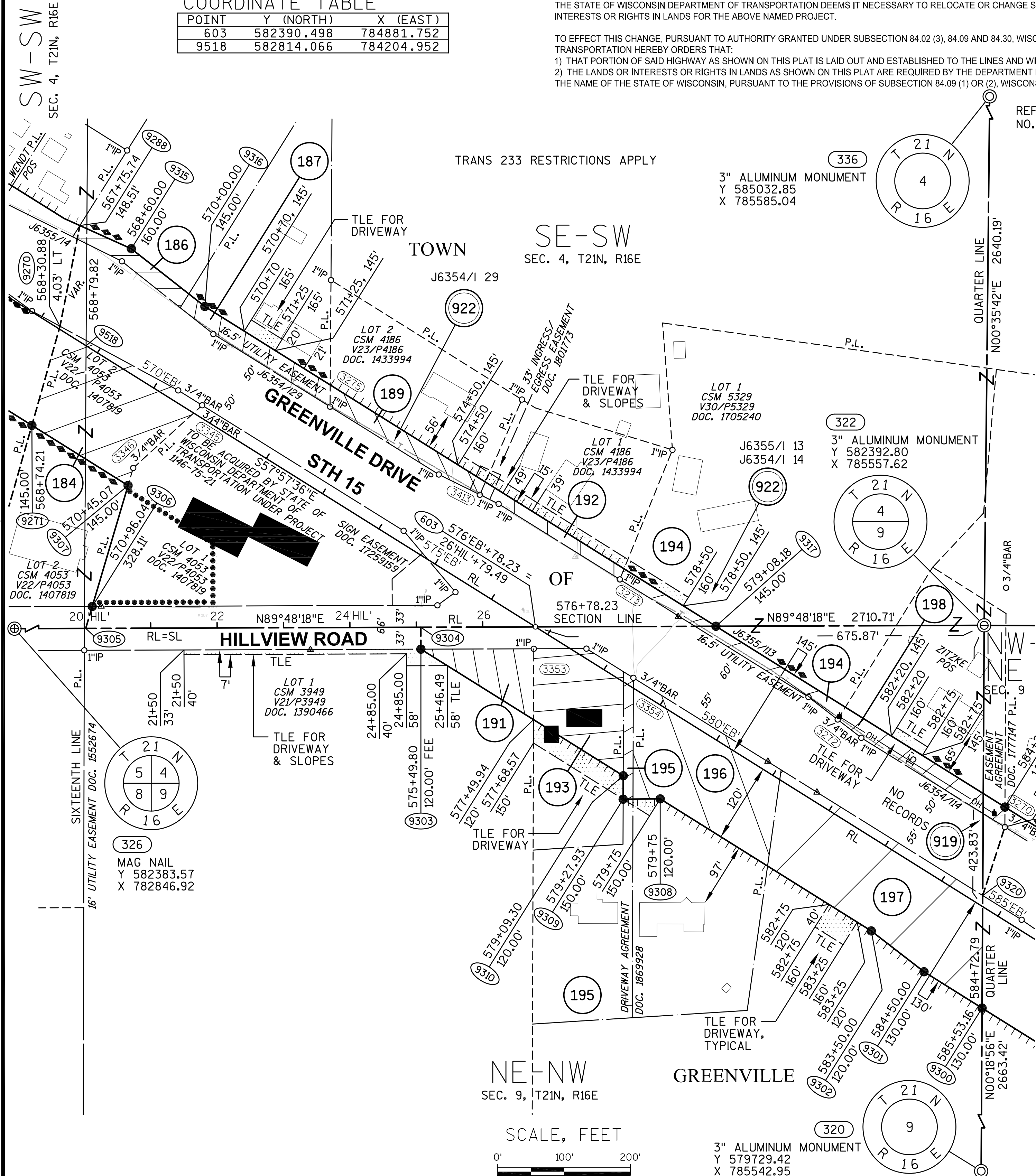
919	WE ENERGIES - ELECTRIC	RELEASE OF RIGHTS
922	AT&T WISCONSIN	RELEASE OF RIGHTS

COURSE TABLE

FROM POINT	TO POINT	BEARING	DISTANCE
322	9317	S89°48'18"W	404.02'
9317	9318	S57°57'36"E	513.54'
9318	9319	S00°18'00"W	30.07'
9319	9320	S17°55'49"W	108.43'
9320	9300	S00°18'56"W	169.61'
9300	9301	N57°57'36"W	103.16'
9301	9302	N52°14'58"W	100.50'
9302	9308	N57°57'36"W	375.00'
9308	9309	S89°31'39"W	55.82'
9309	9310	N00°11'38"E	35.33'
9310	9303	N57°57'36"W	359.49'
9303	9304	N00°11'42"W	33.00'
9304	9305	S89°48'18"W	504.72'
9305	9306	N16°29'10"E	34.45'
9306	9307	N16°29'10"E	190.07'
9307	9271	N57°57'36"W	170.86'
9271	9270	N15°49'40"E	155.20'
9270	9288	N11°09'11"E	154.65'
9288	9315	S65°43'31"E	85.04'
9315	9316	S51°50'40"E	140.80'
9316	9317	S57°57'36"E	908.18'

Document #: 2067740
Date: 03-17-2016 Time: 01:59 PM
Pages: 1 Fee: \$25.00
County: OUTAGAMIE COUNTY State: WI
SARAH R VAN CAMP, REGISTER OF DEEDS
This document has been electronically recorded and returned to:
WIDotNeRegionGreenbay

RESERVED FOR REGISTER OF DEEDS
PROJECT NUMBER 1146-75-22- 4.51
AMENDMENT NO: 1



GREMMER & ASSOCIATES, INC.
CONSULTING ENGINEERS
Stevens Point • Fond du Lac

I, DAVID L. ROBERTS, PROFESSIONAL LAND SURVEYOR, HEREBY CERTIFY THAT IN FULL COMPLIANCE WITH THE PROVISIONS OF SECTION 84.095 OF THE WISCONSIN STATUTES AND UNDER THE DIRECTION OF THE WISCONSIN DEPARTMENT OF TRANSPORTATION, I HAVE SURVEYED AND MAPPED TRANSPORTATION PROJECT PLAT 1146-75-22-4.51, AND THAT SUCH PLAT CORRECTLY REPRESENTS ALL EXTERIOR BOUNDARIES OF THE SURVEYED LAND.

DATE 03/11/2016 DAVID L. ROBERTS
PLS S-1725, FOR GREMMER & ASSOCIATES, INC.
THIS PLAT AND RELOCATION ORDER ARE APPROVED FOR THE WISCONSIN DEPARTMENT OF TRANSPORTATION.
DATE 3/17/2016 CURT VAN EREM
REAL ESTATE SUPERVISOR

REVISED: 03/11/2016

040451.15.DWG

APPRAISAL PLAT DATE:

2034148

Recorded

January 15, 2015 9:46 AM

OUTAGAMIE COUNTY
SARAH R VAN CAMP
REGISTER OF DEEDS

Fee Amount: \$30.00
Total Pages: 1

Document Number
AFFIDAVIT OF CORRECTION
TRANSPORTATION PROJECT PLAT

Wisconsin Department of Transportation
s.84.095(3)(b) Wis. Stats.
DT1590 8/2006

This Affidavit of Correction applies to Transportation Project Plat
1146-75-22 - 4.51, recorded in Document #2028672 in the Office of
the Register of Deeds for Outagamie County.

The owner of Parcel 187 was shown on the original TPP (recorded on
10-30-2014) as Roger A. & Mary Jane Guyette. The correct current
owner of Parcel 187 should instead be Jerome D. & Barbara
Hungerford.

This space is reserved for recording data


Return to

Wisconsin Department of Transportation
944 Vanderperren Way
Green Bay, WI 54304

Attn: Real Estate

Parcel Identification Number/Tax Key Number
110014700

I certify that I represent the entity, which prepared or submitted the original plat.
This Affidavit of Correction has been approved by the Wisconsin Department of Transportation.


(Signature)

DAVID L. ROBERTS
(Print Name)


Professional Land Surveyor
(Title)

Subscribed and sworn to before me this date.

1/8/2015
(Date)


State of Wisconsin)

Portage) ss.
County)


(Signature, Notary Public, State of Wisconsin)

Amanda Lepak
(Print or Type Name, Notary Public, State of Wisconsin)

8/28/18
(Date Commission Expires)



Seal(s)

BASIS OF EXISTING HIGHWAY R/W

ROUTE	BASIS	YEAR
STH 15	TPP 6430-06-00-4.05	2011
HILLVIEW RD.	TPP 6430-06-00-4.05	2011
	ADJOINING CERTIFIED SURVEY MAPS	VARIES
EXISTING ACCESS CONTROL: PROJECT 1146-01-21; CSM 4053		

COORDINATE TABLE

POINT	Y (NORTH)	X (EAST)
603	582390.498	784881.752
9518	582814.066	784204.952

TRANSPORTATION PROJECT PLAT NO: 1146-75-22 - 4.51

PART OF LOT 1 OF CSM 3949, AND PART OF LOT 2 OF CSM 4053, AND PART OF LOTS 1 AND 2 OF CSM 4186, AND PART OF LOT 1 OF CSM 5329, AND PART OF THE SW1/4-SW1/4 AND THE SE1/4-SW1/4 OF SECTION 4, AND PART OF THE NE1/4-NW1/4 AND THE NW1/4-NE1/4 OF SECTION 9, T21N, R16E, ALL IN THE TOWN OF GREENVILLE, OUTAGAMIE COUNTY, WISCONSIN

RELOCATION ORDER - STH 15 (LILY OF THE VALLEY DRIVE - USH 45), OUTAGAMIE COUNTY

TO PROPERLY ESTABLISH, LAY OUT, WIDEN, ENLARGE, EXTEND, CONSTRUCT, RECONSTRUCT, IMPROVE, OR MAINTAIN A PORTION OF THE HIGHWAY DESIGNATED ABOVE, THE STATE OF WISCONSIN DEPARTMENT OF TRANSPORTATION DEEMS IT NECESSARY TO RELOCATE OR CHANGE SAID HIGHWAY AND ACQUIRE CERTAIN LANDS AND INTERESTS OR RIGHTS IN LANDS FOR THE ABOVE NAMED PROJECT.

TO EFFECT THIS CHANGE, PURSUANT TO AUTHORITY GRANTED UNDER SUBSECTION 84.02 (3), 84.09 AND 84.30, WISCONSIN STATUTES, THE DEPARTMENT OF TRANSPORTATION HEREBY ORDERS THAT:

- 1) THAT PORTION OF SAID HIGHWAY AS SHOWN ON THIS PLAT IS LAID OUT AND ESTABLISHED TO THE LINES AND WIDTHS AS SO SHOWN FOR THE ABOVE NAMED PROJECT.
- 2) THE LANDS OR INTERESTS OR RIGHTS IN LANDS AS SHOWN ON THIS PLAT ARE REQUIRED BY THE DEPARTMENT FOR THE ABOVE PROJECT AND SHALL BE ACQUIRED IN THE NAME OF THE STATE OF WISCONSIN, PURSUANT TO THE PROVISIONS OF SUBSECTION 84.09 (1) OR (2), WISCONSIN STATUTES.

REFER TO THE TITLE SHEET, RECORDED AS SHEET 2 OF 2 OF TRANSPORTATION PROJECT PLAT NO. 1146-75-22- 4.01, AS DOCUMENT #2016623 FOR ADDITIONAL INFORMATION.

Document #: **2028672**
Date: **10-30-2014** Time: **09:45 AM**
Pages: **1** Fee: **\$25.00**
County: **OUTAGAMIE COUNTY** State: **WI**
SARAH R VAN CAMP, REGISTER OF DEEDS
The above recording information verifies this document has been electronically recorded and returned to the submitter

RESERVED FOR REGISTER OF DEEDS
PROJECT NUMBER 1146-75-22- 4.51
AMENDMENT NO:

SCHEDULE OF LANDS & INTERESTS REQUIRED

OWNER'S NAMES ARE SHOWN FOR REFERENCE PURPOSES ONLY AND ARE SUBJECT TO CHANGE PRIOR TO THE TRANSFER OF LAND INTERESTS TO THE DEPARTMENT.

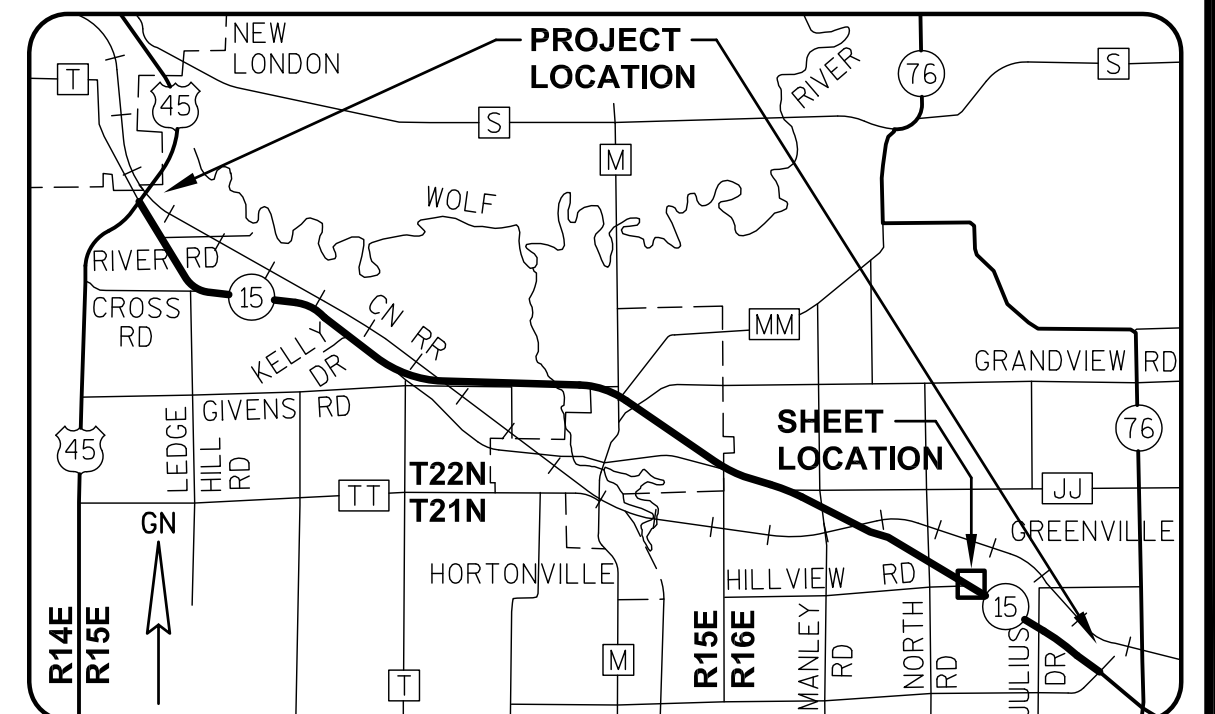
PARCEL NUMBER	OWNER (S)	INTEREST REQUIRED	R/W NEW	ACRES EXISTING	ACRES REQUIRED TOTAL	TLE ACRES TEMP.
184	STEVEN & GINA PASCHKE	FEE, ACCESS RIGHTS	0.725	0	0.725	0
186	BENNETT REVOCABLE TRUST DATED JUNE 13, 2007	FEE	0.103	0	0.103	0
187	JEROME D. & BARBARA HUNGERFORD	FEE, TLE	0.166	0	0.166	0.025
189	MATTHEW & BRITTANY BRANT	FEE, ACCESS RIGHTS, TLE	0.166	0	0.166	0.016
191	KIPPENHAN REVOCABLE TRUST	FEE, TLE	0.208	0	0.208	0.280
192	CAROLE B. BENNETT	FEE, ACCESS RIGHTS, TLE	0.099	0	0.099	0.085
193	SCOTT D. & LINDA K. BURR	FEE, ACCESS RIGHTS, TLE	0.441	0	0.441	0.110
194	DONALD J. & JOANN C. BARTELS	FEE, TLE	0.153	0	0.153	0.037
195	ERIK C. & SHEENA L. ARNDT	FEE, ACCESS RIGHTS, TLE	0.064	0	0.064	0.002
196	LUANNE MCNICHOLS	FEE, ACCESS RIGHTS, TLE	0.780	0	0.780	0.015
197	DANNY J. & BRENDA L. VATLAND	FEE, ACCESS RIGHTS, TLE	1.171	0	1.171	0.046
198	BRUCE E. & SARAH K. MATTRISCH	FEE, TLE	0.172	0	0.172	0.019

UTILITY INTERESTS REQUIRED:

919	WE ENERGIES - ELECTRIC	RELEASE OF RIGHTS
922	AT&T WISCONSIN	RELEASE OF RIGHTS

COURSE TABLE

FROM POINT	TO POINT	BEARING	DISTANCE
322	9317	S89°48'18"W	404.02'
9317	9318	S57°57'36"E	513.54'
9318	9319	S00°18'00"W	30.07'
9319	9320	S17°55'49"W	108.43'
9320	9300	S00°18'56"W	169.61'
9300	9301	N57°57'36"W	103.16'
9301	9302	N52°14'58"W	100.50'
9302	9308	N57°57'36"W	375.00'
9308	9309	S89°31'39"W	55.82'
9309	9310	N00°11'38"E	35.33'
9310	9303	N57°57'36"W	359.49'
9303	9304	N00°11'42"W	33.00'
9304	9305	S89°48'18"W	504.72'
9305	9306	N16°29'10"E	34.45'
9306	9307	N16°29'10"E	190.07'
9307	9271	N57°57'36"W	170.86'
9271	9270	N15°49'40"E	155.20'
9270	9288	N11°09'11"E	154.65'
9288	9315	S65°43'31"E	85.04'
9315	9316	S51°50'40"E	140.80'
9316	9317	S57°57'36"E	908.18'



GREMMER & ASSOCIATES, INC.
CONSULTING ENGINEERS
Stevens Point • Fond du Lac

I, DAVID L. ROBERTS, PROFESSIONAL LAND SURVEYOR, HEREBY CERTIFY THAT IN FULL COMPLIANCE WITH THE PROVISIONS OF SECTION 84.095 OF THE WISCONSIN STATUTES AND UNDER THE DIRECTION OF THE WISCONSIN DEPARTMENT OF TRANSPORTATION, I HAVE SURVEYED AND MAPPED TRANSPORTATION PROJECT PLAT 1146-75-22-4.51, AND THAT SUCH PLAT CORRECTLY REPRESENTS ALL EXTERIOR BOUNDARIES OF THE SURVEYED LAND.

DATE 9/24/2014 DAVID L. ROBERTS
PLS S-1725, FOR GREMMER & ASSOCIATES, INC.
THIS PLAT AND RELOCATION ORDER ARE APPROVED FOR THE WISCONSIN DEPARTMENT OF TRANSPORTATION.
DATE 10/28/2014 CURT VAN EREM
REAL ESTATE SUPERVISOR

REVISED: 09/24/2014

040451.15.DWG

APPRAISAL PLAT DATE:

TRANSPORTATION PROJECT PLAT NO: 1146-75-22 - 4.52
AMENDMENT NO. 1

AMENDS PARCEL 202 AND DELETES PARCEL 201 OF TRANSPORTATION PROJECT PLAT NO. 1146-75-22-4.52
RECORDED AS DOCUMENT NO. 2028673. PART OF LOTS 1, 2, 3 AND 4 CSM 1634, AND PART OF LOT 2 OF CSM
5329, AND PART OF LOT 2 OF CSM 6450, AND PART OF LOTS 1 AND 5 AND OUTLOTS 1 AND 2 OF HERITAGE PARK,
AND PART OF THE NW1/4-NE1/4 AND THE SW1/4-NE1/4 OF SECTION 9, T21N, R16E, ALL IN THE TOWN OF
GREENVILLE, OUTAGAMIE COUNTY, WISCONSIN

RELOCATION ORDER - STH 15 (LILY OF THE VALLEY DRIVE - USH 45), OUTAGAMIE COUNTY

TO PROPERLY ESTABLISH, LAY OUT, WIDEN, ENLARGE, EXTEND, CONSTRUCT, RECONSTRUCT, IMPROVE, OR MAINTAIN A PORTION OF THE HIGHWAY DESIGNATED ABOVE,
THE STATE OF WISCONSIN DEPARTMENT OF TRANSPORTATION DEEMS IT NECESSARY TO RELOCATE OR CHANGE SAID HIGHWAY AND ACQUIRE CERTAIN LANDS AND
INTERESTS OR RIGHTS IN LANDS FOR THE ABOVE NAMED PROJECT.

TO EFFECT THIS CHANGE, PURSUANT TO AUTHORITY GRANTED UNDER SUBSECTION 84.02 (3), 84.09 AND 84.30, WISCONSIN STATUTES, THE DEPARTMENT OF
TRANSPORTATION HEREBY ORDERS THAT:

- 1) THAT PORTION OF SAID HIGHWAY AS SHOWN ON THIS PLAT IS LAID OUT AND ESTABLISHED TO THE LINES AND WIDTHS AS SO SHOWN FOR THE ABOVE NAMED PROJECT.
- 2) THE LANDS OR INTERESTS OR RIGHTS IN LANDS AS SHOWN ON THIS PLAT ARE REQUIRED BY THE DEPARTMENT FOR THE ABOVE PROJECT AND SHALL BE ACQUIRED IN
THE NAME OF THE STATE OF WISCONSIN, PURSUANT TO THE PROVISIONS OF SUBSECTION 84.09 (1) OR (2), WISCONSIN STATUTES.

REFER TO THE TITLE SHEET, RECORDED AS SHEET 2 OF 2 OF TRANSPORTATION PROJECT PLAT
NO. 1146-75-22- 4.01, AS DOCUMENT #2016623 FOR ADDITIONAL INFORMATION.

COORDINATE TABLE


POINT	Y (NORTH)	X (EAST)
604	581788.950	785842.935
608	582355.762	785982.619
9519	581126.179	786901.944

SCHEDULE OF LANDS & INTERESTS
REQUIRED

PARCEL NUMBER	OWNER (S)	INTEREST REQUIRED	R/W ACRES REQUIRED			TLE ACRES TEMP.
			NEW	EXISTING	TOTAL	
197	DANNY J. & BRENDA L. VATLAND	FEE, ACCESS RIGHTS	0.557	0	0.557	0
199	JOAN BARTELS, ETAL	FEE	0.098	0	0.098	0
202	BRUCE S. BENNETT & KATHERINE A. BENNETT, AS TRUSTEES OF THE BENNETT REVOCABLE TRUST DATED 6/13/07	FEE, TLE	0.145	0	0.145	0.056
203	BRIAN L. EVERS	FEE, TLE	1.856	0	1.856	0.057
204	BENNETT REVOCABLE TRUST DATED 6/13/07	FEE, TLE	0.187	0	0.187	0.009
205	J & B REALTY INVESTMENTS, LLC	TLE	0	0	0	0.039
207	MARTIN J. & SUZETTE A. NIKODEM	FEE, TLE	0.381	0	0.381	0.005
208	GLBB PROPERTIES, LLC	FEE, TLE	1.501	0	1.501	0.106
209	SEAN M. WOEHNER	FEE, TLE	0.019	0	0.019	0.017
211	KIM M. JOHNSON	FEE, TLE	0.018	0	0.018	0.017
212	GREENVILLE STORAGE, LLC	FEE, TLE	0.129	0	0.129	0.009
213	ROBERT R. & DIANE M. STEINER STEINER SERVICES	FEE, TLE	0.905	0	0.905	0.263

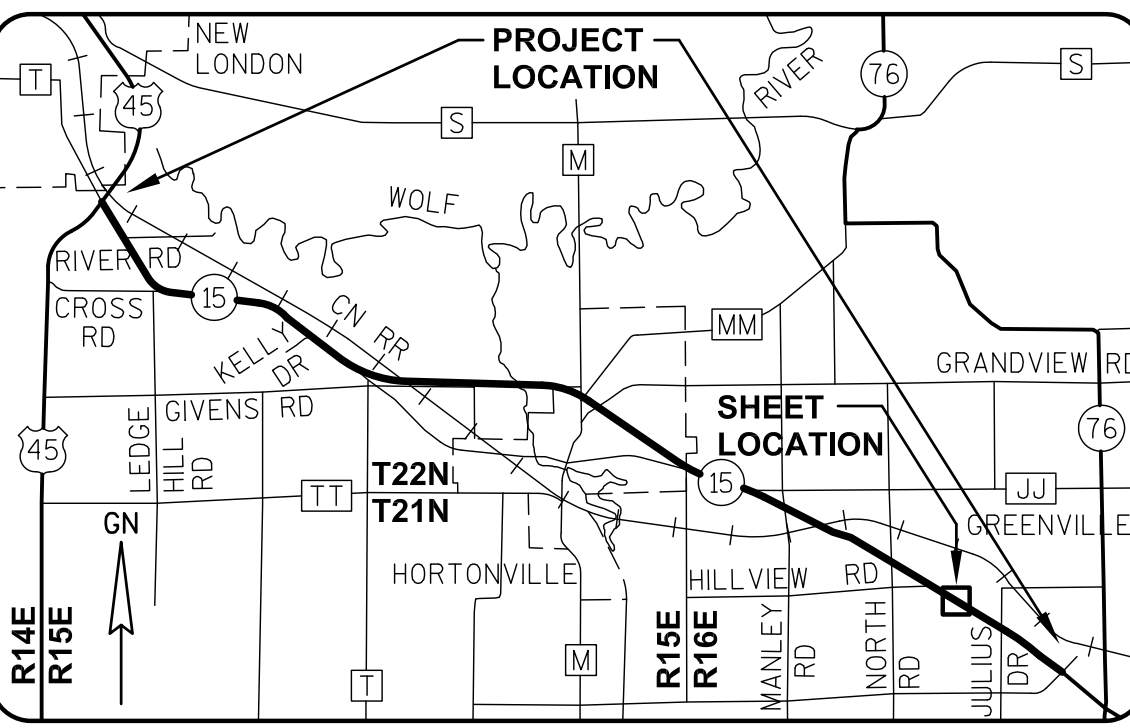
UTILITY INTERESTS REQUIRED:

919	WE ENERGIES - ELECTRIC	RELEASE OF RIGHTS
922	AT&T WISCONSIN	RELEASE OF RIGHTS



COURSE TABLE

FROM POINT	TO POINT	BEARING	DISTANCE
322	9320	S00°18'56"W	407.05'
9320	9319	N17°55'49"E	108.43'
9319	9318	N00°18'00"E	30.07'
9318	9345	S57°57'36"E	253.28'
9345	9346	S71°30'16"E	94.32'
9346	9069	N25°52'06"E	48.25'
9069	9076	N20°06'16"E	74.24'
9076	9077	S52°42'48"E	80.87'
9077	9078	S01°59'02"W	40.07'
9078	9347	S24°48'24"W	78.91'
9347	9348	S50°26'03"E	94.12'
9348	9349	S57°57'36"E	550.00'
9349	9350	S52°14'58"E	100.50'
9350	9079	S57°57'36"E	300.00'
9079	9351	S71°17'36"E	65.04'
9351	9330	S00°30'46"W	305.02'
9330	9331	N57°57'36"W	272.79'
9331	9332	S32°02'24"W	25.00'
9332	9333	N57°57'36"W	75.00'
9333	9334	N46°39'00"W	76.49'
9334	9335	N57°57'36"W	350.00'
9335	9336	N46°39'00"W	50.99'
9336	9337	N57°57'36"W	50.00'
9337	9338	N67°41'15"W	177.55'
9338	9300	N57°57'36"W	521.84'
9300	9320	N00°18'56"E	169.61'



I, DAVID L. ROBERTS, PROFESSIONAL LAND SURVEYOR, HEREBY CERTIFY
THAT IN FULL COMPLIANCE WITH THE PROVISIONS OF SECTION 84.095 OF
THE WISCONSIN STATUTES AND UNDER THE DIRECTION OF THE WISCONSIN
DEPARTMENT OF TRANSPORTATION, I HAVE SURVEYED AND MAPPED
TRANSPORTATION PROJECT PLAT 1146-75-22-4.52, AND THAT SUCH PLAT
CORRECTLY REPRESENTS ALL EXTERIOR BOUNDARIES OF THE SURVEYED
LAND.

DATE 11/03/2015 DAVID L. ROBERTS
PLS S-1725, FOR GREMER & ASSOCIATES, INC.
THIS PLAT AND RELOCATION ORDER ARE APPROVED FOR THE
WISCONSIN DEPARTMENT OF TRANSPORTATION.
DATE 11/06/2015 CURT VAN EREM
REAL ESTATE SUPERVISOR

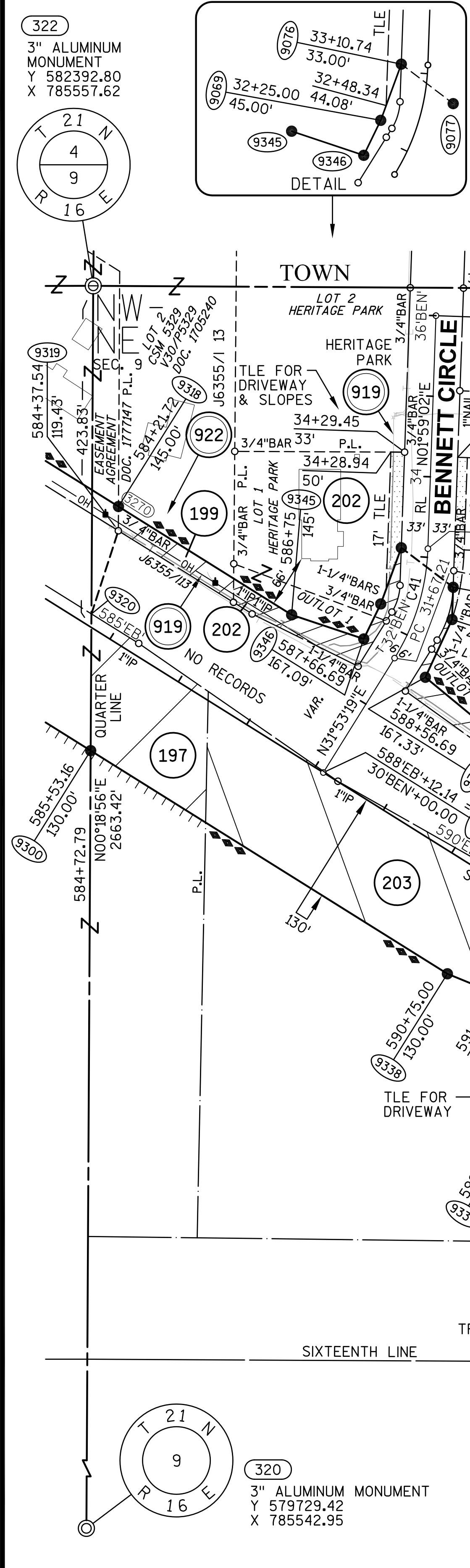
BASIS OF EXISTING HIGHWAY R/W

ROUTE	BASIS	YEAR
STH 15	TPP 6430-06-00-4.04	2011
	TPP 6430-06-00-4.05	2011
BENNETT CR.	TPP 6430-06-00-4.05	2011
	HERITAGE PARK SUBDIVISION PLAT	2001

EXISTING ACCESS CONTROL: HERITAGE PARK; CSM 1634;
PROJECT 1146-01-21

SCHEDULE OF SIGN STRUCTURES

SIGN NUMBER	SIGN OWNER	OASIS NUMBER
213-1	STEINER SERVICES	3968
	ROBERT R. & DIANE M. STEINER	



040452.15.DWG
REVISED: 11/03/2015

APPRAISAL PLAT DATE:

TRANSPORTATION PROJECT PLAT NO: 1146-75-22 - 4.52

PART OF LOTS 1, 2, 3 AND 4 CSM 1634, AND PART OF LOT 2 OF CSM 5329, AND PART OF LOT 2 OF CSM 6450, AND PART OF LOTS 1 AND 5 AND OUTLOTS 1 AND 2 OF HERITAGE PARK, AND PART OF THE NW1/4-NE1/4 AND THE SW1/4-NE1/4 OF SECTION 9, T21N, R16E, ALL IN THE TOWN OF GREENVILLE, OUTAGAMIE COUNTY, WISCONSIN

RELOCATION ORDER - STH 15 (LILY OF THE VALLEY DRIVE - USH 45), OUTAGAMIE COUNTY

TO PROPERLY ESTABLISH, LAY OUT, WIDEN, ENLARGE, EXTEND, CONSTRUCT, RECONSTRUCT, IMPROVE, OR MAINTAIN A PORTION OF THE HIGHWAY DESIGNATED ABOVE, THE STATE OF WISCONSIN DEPARTMENT OF TRANSPORTATION DEEMS IT NECESSARY TO RELOCATE OR CHANGE SAID HIGHWAY AND ACQUIRE CERTAIN LANDS AND INTERESTS OR RIGHTS IN LANDS FOR THE ABOVE NAMED PROJECT.

TO EFFECT THIS CHANGE, PURSUANT TO AUTHORITY GRANTED UNDER SUBSECTION 84.02 (3), 84.09 AND 84.30, WISCONSIN STATUTES, THE DEPARTMENT OF TRANSPORTATION HEREBY ORDERS THAT:
1) THAT PORTION OF SAID HIGHWAY AS SHOWN ON THIS PLAT IS LAID OUT AND ESTABLISHED TO THE LINES AND WIDTHS AS SO SHOWN FOR THE ABOVE NAMED PROJECT.
2) THE LANDS OR INTERESTS OR RIGHTS IN LANDS AS SHOWN ON THIS PLAT ARE REQUIRED BY THE DEPARTMENT FOR THE ABOVE PROJECT AND SHALL BE ACQUIRED IN THE NAME OF THE STATE OF WISCONSIN, PURSUANT TO THE PROVISIONS OF SUBSECTION 84.09 (1) OR (2), WISCONSIN STATUTES.

Document #: 2028673
Date: 10-30-2014 Time: 09:45 AM
Pages: 1 Fee: \$25.00
County: OUTAGAMIE COUNTY State: WI

SARAH R VAN CAMP, REGISTER OF DEEDS
The above recording information verifies this document has been electronically recorded and returned to the submitter

RESERVED FOR REGISTER OF DEEDS
PROJECT NUMBER 1146-75-22- 4.52
AMENDMENT NO:

REFER TO THE TITLE SHEET, RECORDED AS SHEET 2 OF 2 OF TRANSPORTATION PROJECT PLAT NO. 1146-75-22- 4.01, AS DOCUMENT #2016623 FOR ADDITIONAL INFORMATION.

COORDINATE TABLE

POINT	Y (NORTH)	X (EAST)
604	581788.950	785842.935
608	582355.762	785982.619
9519	581126.179	786901.944

SCHEDULE OF LANDS & INTERESTS REQUIRED

PARCEL NUMBER	OWNER (S)	INTEREST REQUIRED	R/W NEW	ACRES EXISTING	ACRES REQUIRED TOTAL	TLE ACRES TEMP.
197	DANNY J. & BRENDA L. VATLAND	FEE, ACCESS RIGHTS	0.557	0	0.557	0
199	JOAN BARTELS, ETAL	FEE	0.098	0	0.098	0
201	BENNETT REVOCABLE TRUST DATED 6/13/07	FEE	0.119	0	0.119	0
202	BRUCE S. & KATHERINE A. BENNETT	FEE, TLE	0.026	0	0.026	0.056
203	BRIAN L. EVERS	FEE, TLE	1.856	0	1.856	0.057
204	BENNETT REVOCABLE TRUST DATED 6/13/07	FEE, TLE	0.187	0	0.187	0.009
205	J & B REALTY INVESTMENTS, LLC	TLE	0	0	0	0.039
207	MARTIN J. & SUZETTE A. NIKODEM	FEE, TLE	0.381	0	0.381	0.005
208	GLBB PROPERTIES, LLC	FEE, TLE	1.501	0	1.501	0.106
209	SEAN M. WOEHNER	FEE, TLE	0.019	0	0.019	0.017
211	KIM M. JOHNSON	FEE, TLE	0.018	0	0.018	0.017
212	GREENVILLE STORAGE, LLC	FEE, TLE	0.129	0	0.129	0.009
213	ROBERT R. & DIANE M. STEINER STEINER SERVICES	FEE, TLE	0.905	0	0.905	0.263

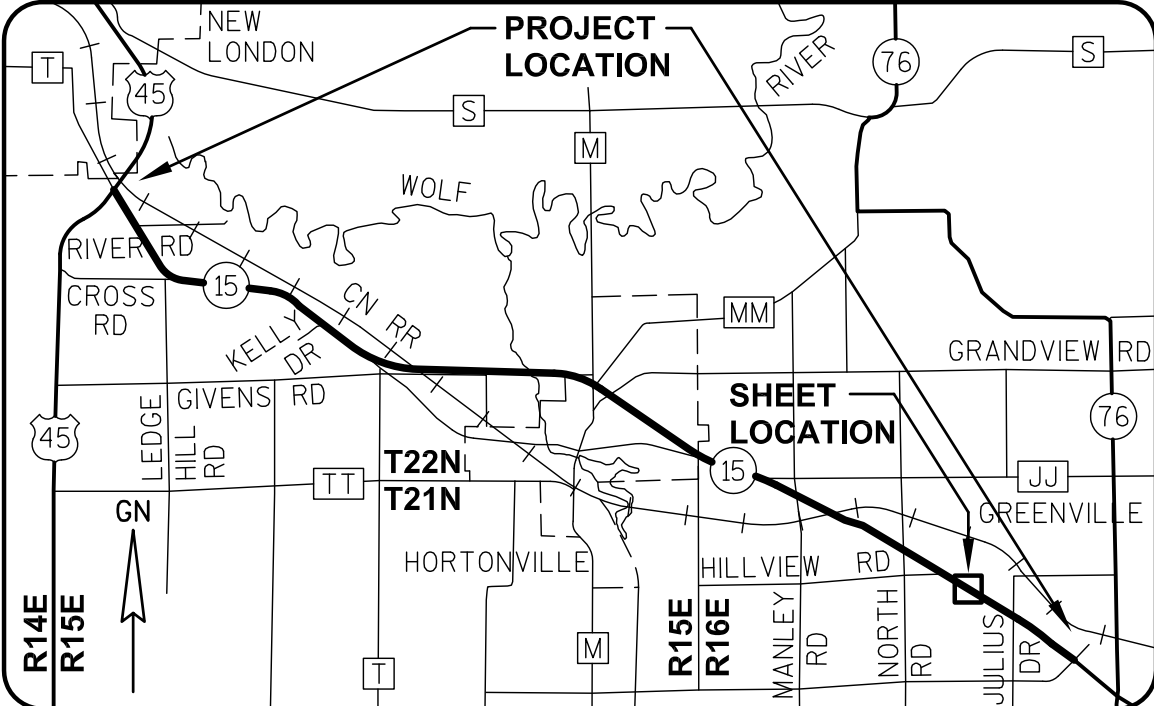
UTILITY INTERESTS REQUIRED:

919	WE ENERGIES - ELECTRIC	RELEASE OF RIGHTS
922	AT&T WISCONSIN	RELEASE OF RIGHTS



COURSE TABLE

FROM POINT	TO POINT	BEARING	DISTANCE
322	9320	S00°18'56"W	407.05'
9320	9319	N17°55'49"E	108.43'
9319	9318	N00°18'00"E	30.07'
9318	9345	S57°57'36"E	253.28'
9345	9346	S71°30'16"E	94.32'
9346	9069	N25°52'06"E	48.25'
9069	9076	N20°06'16"E	74.24'
9076	9077	S52°42'48"E	80.87'
9077	9078	S01°59'02"W	40.07'
9078	9347	S24°48'24"W	78.91'
9347	9348	S50°26'03"E	94.12'
9348	9349	S57°57'36"E	550.00'
9349	9350	S52°14'58"E	100.50'
9350	9079	S57°57'36"E	300.00'
9079	9351	S71°17'36"E	65.04'
9351	9330	S00°30'46"W	305.02'
9330	9331	N57°57'36"W	272.79'
9331	9332	S32°02'24"W	25.00'
9332	9333	N57°57'36"W	75.00'
9333	9334	N46°39'00"W	76.49'
9334	9335	N57°57'36"W	350.00'
9335	9336	N46°39'00"W	50.99'
9336	9337	N57°57'36"W	50.00'
9337	9338	N67°41'15"W	177.55'
9338	9300	N57°57'36"W	521.84'
9300	9320	N00°18'56"E	169.61'



I, DAVID L. ROBERTS, PROFESSIONAL LAND SURVEYOR, HEREBY CERTIFY THAT IN FULL COMPLIANCE WITH THE PROVISIONS OF SECTION 84.095 OF THE WISCONSIN STATUTES AND UNDER THE DIRECTION OF THE WISCONSIN DEPARTMENT OF TRANSPORTATION, I HAVE SURVEYED AND MAPPED TRANSPORTATION PROJECT PLAT 1146-75-22-4.52, AND THAT SUCH PLAT CORRECTLY REPRESENTS ALL EXTERIOR BOUNDARIES OF THE SURVEYED LAND.

DATE 10/08/2014 DAVID L. ROBERTS
PLS S-1725, FOR GREMER & ASSOCIATES, INC.
THIS PLAT AND RELOCATION ORDER ARE APPROVED FOR THE WISCONSIN DEPARTMENT OF TRANSPORTATION.
DATE 10/28/2014 CURT VAN EREM
REAL ESTATE SUPERVISOR

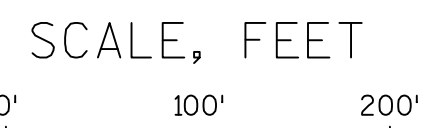
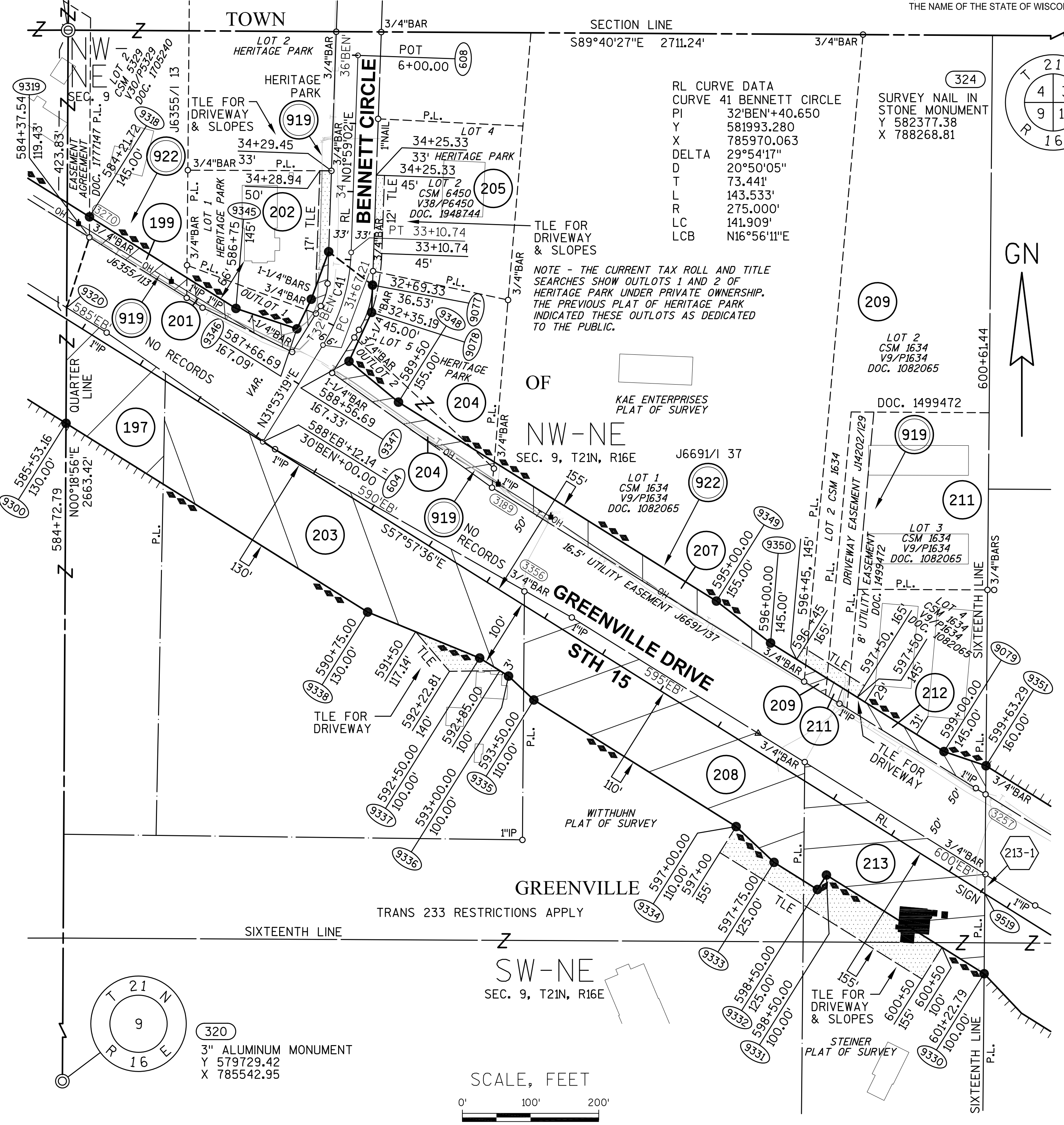
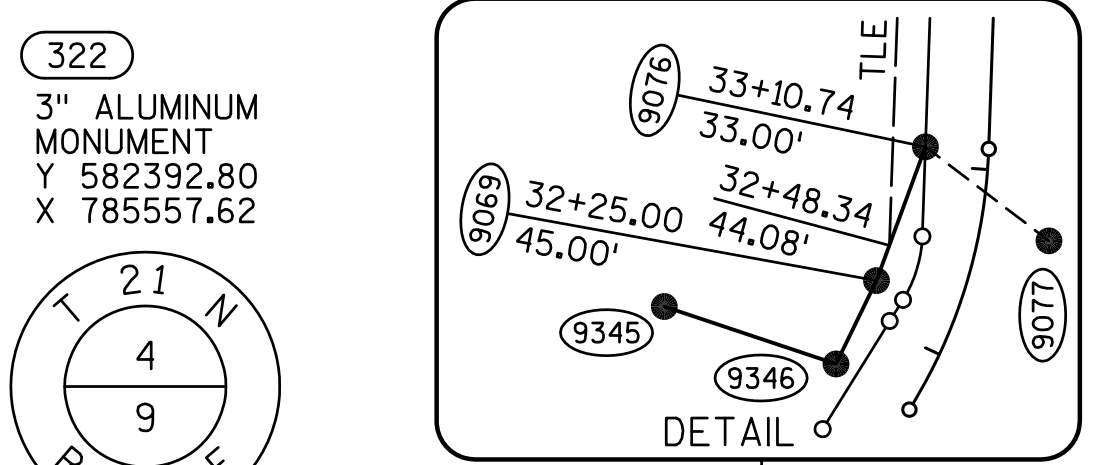
BASIS OF EXISTING HIGHWAY R/W

ROUTE	BASIS	YEAR
STH 15	TPP 6430-06-00-4.04	2011
	TPP 6430-06-00-4.05	2011
BENNETT CR.	TPP 6430-06-00-4.05	2011
	HERITAGE PARK SUBDIVISION PLAT	2001

EXISTING ACCESS CONTROL: HERITAGE PARK; CSM 1634;
PROJECT 1146-01-21

SCHEDULE OF SIGN STRUCTURES

SIGN NUMBER	SIGN OWNER	OASIS NUMBER
213-1	STEINER SERVICES ROBERT R. & DIANE M. STEINER	3968



040452.15.DWG
REVISED: 10/08/2014

APPRAISAL PLAT DATE:

AMENDS PARCEL 214 OF TRANSPORTATION PROJECT PLAT NO. 1146-75-22-4.53, RECORDED AS DOCUMENT #2028674. PART OF THE NE1/4-NE1/4 AND THE SE1/4-NE1/4 OF SECTION 9, T21N, R16E, ALL IN THE TOWN OF GREENVILLE, OUTAGAMIE COUNTY, WISCONSIN

RELOCATION ORDER - 5TH 15 (LILY OF THE VALLEY DRIVE - USH 45), OUTAGAMIE COUNTY

TO PROPERLY ESTABLISH, LAY OUT, WIDEN, ENLARGE, EXTEND, CONSTRUCT, RECONSTRUCT, IMPROVE, OR MAINTAIN A PORTION OF THE HIGHWAY DESIGNATED ABOVE, THE STATE OF WISCONSIN DEPARTMENT OF TRANSPORTATION DEEMS IT NECESSARY TO RELOCATE OR CHANGE SAID HIGHWAY AND ACQUIRE CERTAIN LANDS AND INTERESTS OR RIGHTS IN LANDS FOR THE ABOVE NAMED PROJECT.

TO EFFECT THIS CHANGE, PURSUANT TO AUTHORITY GRANTED UNDER SUBSECTION 84.02 (3), 84.09 AND 84.30, WISCONSIN STATUTES, THE DEPARTMENT OF TRANSPORTATION HEREBY ORDERS THAT:

1) THAT PORTION OF SAID HIGHWAY AS SHOWN ON THIS PLAT IS LAID OUT AND ESTABLISHED TO THE LINES AND WIDTHS AS SO SHOWN FOR THE ABOVE NAMED PROJECT

2) THE LANDS OR INTERESTS OR RIGHTS IN LANDS AS SHOWN ON THIS PLAT ARE REQUIRED BY THE DEPARTMENT FOR THE ABOVE PROJECT AND SHALL BE ACQUIRED IN THE NAME OF THE STATE OF WISCONSIN, PURSUANT TO THE PROVISIONS OF SUBSECTION 84.09 (1) OR (2), WISCONSIN STATUTES.

Document #: **2072016**
Date: **05-11-2016** Time: **08:13 AM**
Pages: **1** Fee: **\$25.00**
County: **OUTAGAMIE COUNTY** State: **WI**

SARAH R VAN CAMP, REGISTER OF DEEDS
This document has been electronically
recorded and returned to:
WiDotNeRegionGreenbay

RESERVED FOR REGISTER OF DEEDS
PROJECT NUMBER 1146-75-22- 4.53
AMENDMENT NO: 2

REFER TO THE TITLE SHEET, RECORDED AS SHEET 2 OF 2 OF TRANSPORTATION PROJECT PLAT NO. 1146-75-22- 4.01, AS DOCUMENT #2016623 FOR ADDITIONAL INFORMATION.

PARCEL NUMBER	OWNER (S)	INTEREST REQUIRED	R/W NEW	ACRES REQUIRED EXISTING	ACRES TOTAL	ACRES TEMP.
214	IMMEL GROUP, LLC	FEE, ACCESS RIGHTS, TLE	1.427	0	1.427	0.046
216	CHRISTUS LUTHERAN CHURCH OF APPLETON	FEE, ACCESS RIGHTS, TLE	5.870	0	5.870	0.198
217	TRAVIS L. UHLENBRAUCK	FEE	0.660	0	0.660	0

920	WE ENERGIES - GAS	RELEASE OF RIGHTS
922	AT&T WISCONSIN	RELEASE OF RIGHTS

ROUTE	BASIS	YEAR
STH 15	TPP 6430-06-00-4.03	2011
	TPP 6430-06-00-4.04	2011
JULIUS DR.	TPP 6430-06-00-4.03	2011
	ADJOINING PLAT OF SURVEYS	VARIES

POINT	Y (NORTH)	X (EAST)
9375	581033.247	788252.142
9519	581126.179	786901.944
9520	580318.327	788192.770

FROM POINT	TO POINT	BEARING	DISTANCE
310	9360	N89°44'15"W	60.00'
9360	9088	N19°26'24"W	320.07'
9088	9361	N02°44'20"W	242.38'
9361	9362	N57°57'36"W	1300.00'
9362	9330	N43°26'17"W	79.76'
9330	9351	N00°30'46"E	305.02'
9351	9370	S57°57'36"E	1383.77'
9370	9371	N00°40'56"E	128.66'
9371	9372	S89°19'18"E	114.95'
9372	9373	N00°42'37"E	276.89'
9373	9374	N24°27'35"E	54.63'
9374	9375	S89°17'23"E	33.00'
9375	310	S00°42'37"W	1316.26'

$$\frac{37' \text{ JUL } + 82.57}{10' \text{ CLO } + 00.00} =$$


GREMMER
& ASSOCIATES, INC.
 CONSULTING ENGINEERS
 Stevens Point • Fond du Lac

I, DAVID L. ROBERTS, PROFESSIONAL LAND SURVEYOR, HEREBY CERTIFY THAT IN FULL COMPLIANCE WITH THE PROVISIONS OF SECTION 84.095 OF THE WISCONSIN STATUTES AND UNDER THE DIRECTION OF THE WISCONSIN DEPARTMENT OF TRANSPORTATION, I HAVE SURVEYED AND MAPPED TRANSPORTATION PROJECT PLAT 1146-75-22-4.53, AND THAT SUCH PLAT CORRECTLY REPRESENTS ALL EXTERIOR BOUNDARIES OF THE SURVEYED LAND.

DATE 5/02/2016 DAVID L. ROBERTS
PLS S-1125, FOR GREMMER & ASSOCIATES, INC.
THIS PLAT AND RELOCATION ORDER ARE APPROVED FOR THE
WISCONSIN DEPARTMENT OF TRANSPORTATION.
DATE 5/08/2016
CURT VAN EREM
REAL ESTATE SUPERVISOR

REVISÉ: 05/02/2016

040453_15.DWG

TRANSPORTATION AMENDMENT
 AMENDS PARCEL 214
 #2028674. PART OF THE
 GREENVILLE, OUTAGAMIE
RELOCATION ORDER
 TO PROPERLY ESTABLISH, LAY OUT
 THE STATE OF WISCONSIN DEPARTMENT OF
 INTERESTS OR RIGHTS IN LANDS FOR

TO EFFECT THIS CHANGE, PURSUANT TO
 TRANSPORTATION HEREBY ORDER
 1) THAT PORTION OF SAID HIGHWAY
 2) THE LANDS OR INTERESTS OR RIGHTS
 THE NAME OF THE STATE OF WISCONSIN

TRANS 233 RESTRICTIONS APPLY

SURVEY NAIL IN
 STONE MONUMENT
 Y 582377.38
 X 788268.81

TOWN

NE-NE
 SEC. 9, T21N, R16E

SIXTEENTH LINE

STH 15
 GREENVILLE DRIVE

OF

JULIUS
 PLAT OF SURVEY

SE-NE
 SEC. 9, T21N, R16E

GREENVILLE

JULIUS DRIVE

RL CURVE DATA
 CURVE 42 JULIUS DRIVE
 PI 37'JUL'+19.348
 Y 579824.681
 X 788237.242
 DELTA 16°13'13"
 D 06°51'42"
 T 118.989'
 L 236.386'
 R 835.000'
 LC 235.597'
 LCB N07°21'18"W
 PC 36'JUL'+00.36

RL CURVE DATA
 CURVE 43 JULIUS DRIVE
 PI 40'JUL'+74.708
 Y 580168.708
 X 788142.061
 DELTA 34°11'16"
 D 19°05'55"
 T 92.257'
 L 179.006'
 R 300.000'
 LC 176.362'
 LCB N01°37'44"E

RL CURVE DATA
 CURVE 44 JULIUS DRIVE
 PI 43'JUL'+90.506
 Y 580473.011
 X 788245.196
 DELTA 18°00'44"
 D 19°05'55"
 T 47.548'
 L 94.312'
 R 300.000'
 LC 93.924'
 LCB N09°42'59"E

MAG NAIL
 Y 579717.09
 X 788235.82

SCALE, FEET

APPRAISAL PLAT DATE:

TRANSPORTATION PROJECT PLAT NO: 1146-75-22 - 4.53
AMENDMENT NO. 1

AMENDS PARCEL 217 OF TRANSPORTATION PROJECT PLAT 1146-75-22-4.53 RECORDED AS DOCUMENT NO. 2028674. PART OF THE NE1/4-NE1/4 AND THE SE1/4-NE1/4 OF SECTION 9, T21N, R16E, ALL IN THE TOWN OF GREENVILLE, OUTAGAMIE COUNTY, WISCONSIN
RELOCATION ORDER - STH 15 (LILY OF THE VALLEY DRIVE - USH 45), OUTAGAMIE COUNTY
TO PROPERLY ESTABLISH, LAY OUT, WIDEN, ENLARGE, EXTEND, CONSTRUCT, RECONSTRUCT, IMPROVE, OR MAINTAIN A PORTION OF THE HIGHWAY DESIGNATED ABOVE, THE STATE OF WISCONSIN DEPARTMENT OF TRANSPORTATION DEEMS IT NECESSARY TO RELOCATE OR CHANGE SAID HIGHWAY AND ACQUIRE CERTAIN LANDS AND INTERESTS OR RIGHTS IN LANDS FOR THE ABOVE NAMED PROJECT.

TO EFFECT THIS CHANGE, PURSUANT TO AUTHORITY GRANTED UNDER SUBSECTION 84.02 (3), 84.09 AND 84.30, WISCONSIN STATUTES, THE DEPARTMENT OF TRANSPORTATION HEREBY ORDERS THAT:
1) THAT PORTION OF SAID HIGHWAY AS SHOWN ON THIS PLAT IS LAID OUT AND ESTABLISHED TO THE LINES AND WIDTHS AS SO SHOWN FOR THE ABOVE NAMED PROJECT.
2) THE LANDS OR INTERESTS OR RIGHTS IN LANDS AS SHOWN ON THIS PLAT ARE REQUIRED BY THE DEPARTMENT FOR THE ABOVE PROJECT AND SHALL BE ACQUIRED IN THE NAME OF THE STATE OF WISCONSIN, PURSUANT TO THE PROVISIONS OF SUBSECTION 84.09 (1) OR (2), WISCONSIN STATUTES.

Document #: 2037242
Date: 03-04-2015 Time: 08:16 AM
Pages: 1 Fee: \$25.00
County: OUTAGAMIE COUNTY State: WI
SARAH R VAN CAMP, REGISTER OF DEEDS
The above recording information verifies this document has been electronically recorded and returned to the submitter

RESERVED FOR REGISTER OF DEEDS
PROJECT NUMBER 1146-75-22- 4.53
AMENDMENT NO: 1

REFER TO THE TITLE SHEET, RECORDED AS SHEET 2 OF 2 OF TRANSPORTATION PROJECT PLAT NO. 1146-75-22- 4.01, AS DOCUMENT #2016623 FOR ADDITIONAL INFORMATION.

SCHEDULE OF LANDS & INTERESTS REQUIRED

PARCEL NUMBER	OWNER (S)	INTEREST REQUIRED	R/W NEW	ACRES REQUIRED EXISTING	TOTAL	ACRES TEMP.
214	IMMEL GROUP, LLC	FEE, ACCESS RIGHTS	1.427	0	1.427	0
216	CHRISTUS LUTHERAN CHURCH OF APPLETON	FEE, ACCESS RIGHTS, TLE	5.870	0	5.870	0.198
217	TRAVIS L. UHLENBRAUCK	FEE	0.660	0	0.660	0

UTILITY INTERESTS REQUIRED:

920	WE ENERGIES - GAS	RELEASE OF RIGHTS
922	AT&T WISCONSIN	RELEASE OF RIGHTS

BASIS OF EXISTING HIGHWAY R/W

ROUTE	BASIS	YEAR
STH 15	TPP 6430-06-00-4.03	2011
	TPP 6430-06-00-4.04	2011
JULIUS DR.	TPP 6430-06-00-4.03	2011
	ADJOINING PLAT OF SURVEYS	VARIES

EXISTING ACCESS CONTROL: PROJECT 1146-01-21

COORDINATE TABLE

POINT	Y (NORTH)	X (EAST)
9375	581033.247	788252.142
9519	581126.179	786901.944
9520	580318.327	788192.770

COURSE TABLE

FROM POINT	TO POINT	BEARING	DISTANCE
310	9360	N89°44'15"W	60.00'
9360	9088	N19°26'24"W	320.07'
9088	9361	N02°44'20"W	242.38'
9361	9362	N57°57'36"W	1300.00'
9362	9330	N43°26'17"W	79.76'
9330	9351	N00°30'46"E	305.02'
9351	9370	S57°57'36"E	1383.77'
9370	9371	N00°40'56"E	128.66'
9371	9372	S89°19'18"E	114.95'
9372	9373	N00°42'37"E	276.89'
9373	9374	N24°27'35"E	54.63'
9374	9375	S89°17'23"E	33.00'
9375	310	S00°42'37"W	1316.26'

CLOVER LANE



I, DAVID L. ROBERTS, PROFESSIONAL LAND SURVEYOR, HEREBY CERTIFY THAT IN FULL COMPLIANCE WITH THE PROVISIONS OF SECTION 84.095 OF THE WISCONSIN STATUTES AND UNDER THE DIRECTION OF THE WISCONSIN DEPARTMENT OF TRANSPORTATION, I HAVE SURVEYED AND MAPPED TRANSPORTATION PROJECT PLAT 1146-75-22-4.53, AND THAT SUCH PLAT CORRECTLY REPRESENTS ALL EXTERIOR BOUNDARIES OF THE SURVEYED LAND.
DATE 2/27/2015 DAVID L. ROBERTS
PLS S-1725, FOR GREMMER & ASSOCIATES, INC.
THIS PLAT AND RELOCATION ORDER ARE APPROVED FOR THE WISCONSIN DEPARTMENT OF TRANSPORTATION.
DATE 3/2/2015 CURT VAN EREM
REAL ESTATE SUPERVISOR

REVISED: 02/27/2015
040453.15.DWG

APPRAISAL PLAT DATE:

TRANSPORTATION PROJECT PLAT NO: 1146-75-22 - 4.53

PART OF THE NE1/4-NE1/4 AND THE SE1/4-NE1/4 OF SECTION 9, T21N, R16E, ALL IN THE TOWN OF GREENVILLE, OUTAGAMIE COUNTY, WISCONSIN

RELOCATION ORDER - STH 15 (LILY OF THE VALLEY DRIVE - USH 45), OUTAGAMIE COUNTY

TO PROPERLY ESTABLISH, LAY OUT, WIDEN, ENLARGE, EXTEND, CONSTRUCT, RECONSTRUCT, IMPROVE, OR MAINTAIN A PORTION OF THE HIGHWAY DESIGNATED ABOVE, THE STATE OF WISCONSIN DEPARTMENT OF TRANSPORTATION DEEMS IT NECESSARY TO RELOCATE OR CHANGE SAID HIGHWAY AND ACQUIRE CERTAIN LANDS AND INTERESTS OR RIGHTS IN LANDS FOR THE ABOVE NAMED PROJECT.

TO EFFECT THIS CHANGE, PURSUANT TO AUTHORITY GRANTED UNDER SUBSECTION 84.02 (3), 84.09 AND 84.30, WISCONSIN STATUTES, THE DEPARTMENT OF TRANSPORTATION HEREBY ORDERS THAT:
1) THAT PORTION OF SAID HIGHWAY AS SHOWN ON THIS PLAT IS LAID OUT AND ESTABLISHED TO THE LINES AND WIDTHS AS SO SHOWN FOR THE ABOVE NAMED PROJECT.
2) THE LANDS OR INTERESTS OR RIGHTS IN LANDS AS SHOWN ON THIS PLAT ARE REQUIRED BY THE DEPARTMENT FOR THE ABOVE PROJECT AND SHALL BE ACQUIRED IN THE NAME OF THE STATE OF WISCONSIN, PURSUANT TO THE PROVISIONS OF SUBSECTION 84.09 (1) OR (2), WISCONSIN STATUTES.

Document #: 2028674
Date: 10-30-2014 Time: 09:46 AM
Pages: 1 Fee: \$25.00
County: OUTAGAMIE COUNTY State: WI

SARAH R VAN CAMP, REGISTER OF DEEDS
The above recording information verifies this document has been electronically recorded and returned to the submitter

RESERVED FOR REGISTER OF DEEDS
PROJECT NUMBER 1146-75-22- 4.53
AMENDMENT NO:

REFER TO THE TITLE SHEET, RECORDED AS SHEET 2 OF 2 OF TRANSPORTATION PROJECT PLAT NO. 1146-75-22- 4.01, AS DOCUMENT #2016623 FOR ADDITIONAL INFORMATION.

SCHEDULE OF LANDS & INTERESTS REQUIRED

PARCEL NUMBER	OWNER (S)	INTEREST REQUIRED	R/W NEW	ACRES REQUIRED EXISTING	TOTAL	ACRES TEMP.
214	IMMEL GROUP, LLC	FEE, ACCESS RIGHTS	1.427	0	1.427	0
216	CHRISTUS LUTHERAN CHURCH OF APPLETON	FEE, ACCESS RIGHTS, TLE	5.870	0	5.870	0.198
217	TRAVIS L. UHLENBRAUCK	FEE	0.642	0	0.642	0

UTILITY INTERESTS REQUIRED:

920	WE ENERGIES - GAS	RELEASE OF RIGHTS
922	AT&T WISCONSIN	RELEASE OF RIGHTS

BASIS OF EXISTING HIGHWAY R/W

ROUTE	BASIS	YEAR
STH 15	TPP 6430-06-00-4.03	2011
	TPP 6430-06-00-4.04	2011
JULIUS DR.	TPP 6430-06-00-4.03	2011
	ADJOINING PLAT OF SURVEYS	VARIES

EXISTING ACCESS CONTROL: PROJECT 1146-01-21


COORDINATE TABLE

POINT	Y (NORTH)	X (EAST)
9375	581033.247	788252.142
9519	581126.179	786901.944
9520	580318.327	788192.770

COURSE TABLE

FROM POINT	TO POINT	BEARING	DISTANCE
310	9360	N89°44'15"W	60.00'
9360	9088	N19°26'24"W	320.07'
9088	9361	N02°44'20"W	242.38'
9361	9362	N57°57'36"W	1300.00'
9362	9330	N43°26'17"W	79.76'
9330	9351	N00°30'46"E	305.02'
9351	9370	S57°57'36"E	1383.77'
9370	9371	N00°40'56"E	128.66'
9371	9372	S89°19'18"E	114.95'
9372	9373	N00°42'37"E	276.89'
9373	9374	N24°27'35"E	54.63'
9374	9375	S89°17'23"E	33.00'
9375	310	S00°42'37"W	1316.26'

CLOVER LANE

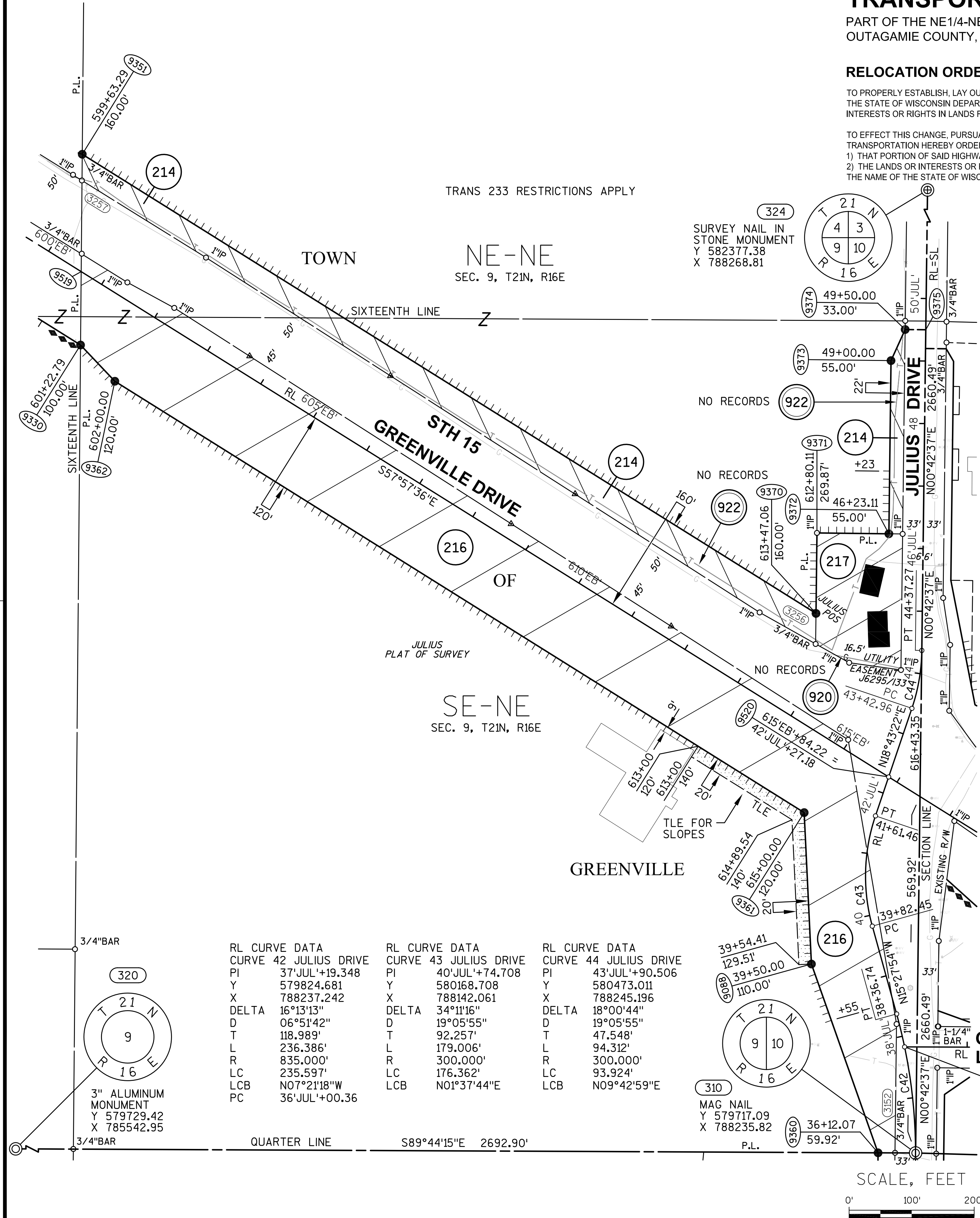


I, DAVID L. ROBERTS, PROFESSIONAL LAND SURVEYOR, HEREBY CERTIFY THAT IN FULL COMPLIANCE WITH THE PROVISIONS OF SECTION 84.095 OF THE WISCONSIN STATUTES AND UNDER THE DIRECTION OF THE WISCONSIN DEPARTMENT OF TRANSPORTATION, I HAVE SURVEYED AND MAPPED TRANSPORTATION PROJECT PLAT 1146-75-22-4.53, AND THAT SUCH PLAT CORRECTLY REPRESENTS ALL EXTERIOR BOUNDARIES OF THE SURVEYED LAND.

DATE 9/08/2014 DAVID L. ROBERTS
PLS S-1725, FOR GREMMER & ASSOCIATES, INC.
THIS PLAT AND RELOCATION ORDER ARE APPROVED FOR THE WISCONSIN DEPARTMENT OF TRANSPORTATION.
DATE 10/28/2014 CURT VAN EREM
REAL ESTATE SUPERVISOR

REVISED: 09/08/2014

040453.15.DWG



APPRAISAL PLAT DATE:

APPRAISAL PLAT DATE:

APPRAISAL PLAT DATE:

OWNER'S NAMES ARE SHOWN FOR REFERENCE PURPOSES ONLY AND ARE SUBJECT TO CHANGE PRIOR TO THE TRANSFER OF LAND INTERESTS TO THE DEPARTMENT.				
INTEREST REQUIRED	R/W	ACRES NEW	ACRES EXISTING	ACRES TOTAL TEMP.
FEE, TLE	0.197	0	0.197	0.017

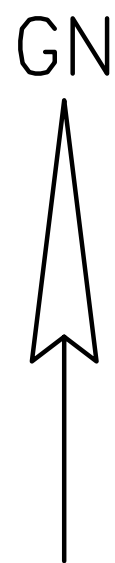
PART OF LOT 1 OF CSM 2064, BEING PART OF THE NE1/4-SE1/4 AND THE SE1/4-SE1/4 OF SECTION 9, T21N, R16E,
ALL IN THE TOWN OF GREENVILLE, OUTAGAMIE COUNTY, WISCONSIN

TO PROPERLY ESTABLISH, LAY OUT, WIDEN, ENLARGE, EXTEND, CONSTRUCT, RECONSTRUCT, IMPROVE, OR MAINTAIN A PORTION OF THE HIGHWAY DESIGNATED ABOVE, THE STATE OF WISCONSIN DEPARTMENT OF TRANSPORTATION DEEMS IT NECESSARY TO RELOCATE OR CHANGE SAID HIGHWAY AND ACQUIRE CERTAIN LANDS AND INTERESTS OR RIGHTS IN LANDS FOR THE ABOVE NAMED PROJECT.

2) THE LANDS OR INTERESTS OR RIGHTS IN LANDS AS SHOWN ON THIS PLAT ARE REQUIRED BY THE DEPARTMENT FOR THE ABOVE PROJECT AND SHALL BE ACQUIRED IN THE NAME OF THE STATE OF WISCONSIN, PURSUANT TO THE PROVISIONS OF SUBSECTION 84.09 (1) OR (2), WISCONSIN STATUTES.

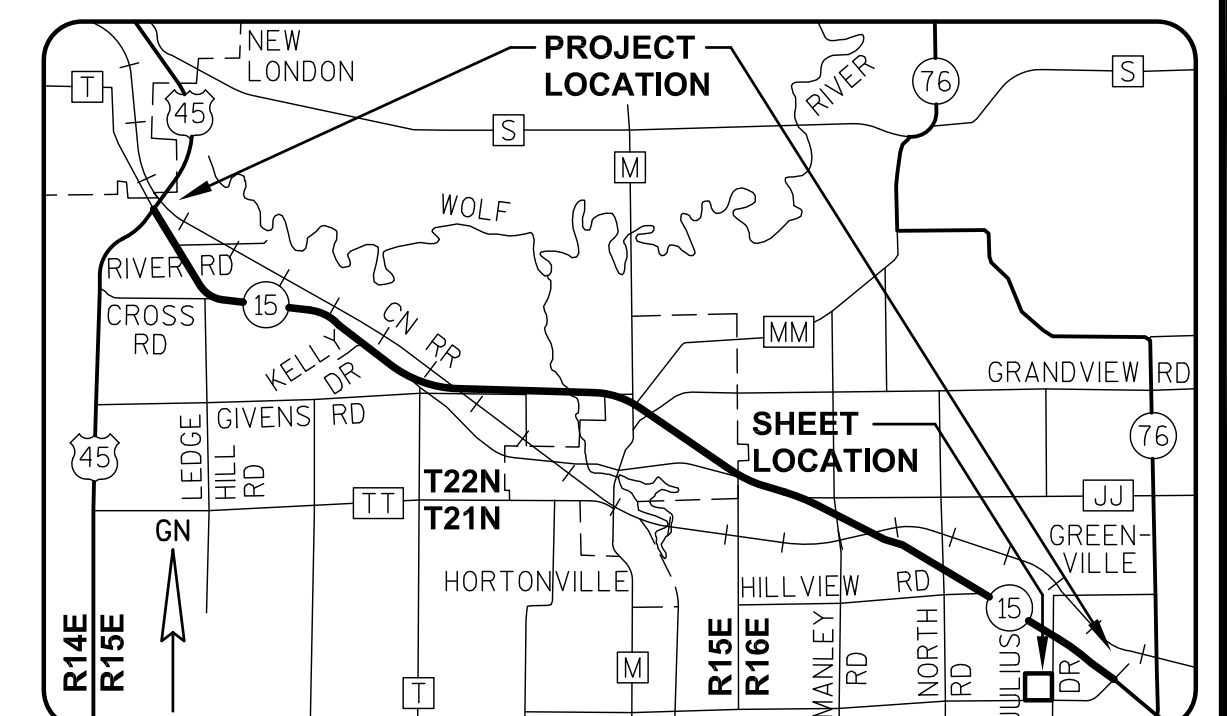
RESERVED FOR REGISTER OF DEEDS
PROJECT NUMBER 1146-75-22- 4.55
AMENDMENT NO:

ROUTE	BASIS	YEAR
JULIUS DR.	ADJOINING CERTIFIED SURVEY MAPS	VARIES
	ADJOINING PLAT OF SURVEYS	VARIES



FROM POINT	TO POINT	BEARING	DISTANCE
308	9395	N00°45'19"E	1049.27'
9395	9396	N89°14'41"W	33.00'
9396	9397	N89°14'41"W	27.00'
9397	9386	N00°45'19"E	319.46'
9386	9385	S79°17'22"E	60.92'
9385	9395	S00°45'19"W	308.93'

POINT	Y (NORTH)	X (EAST)
9385	578414.386	788218.652
9395	578105.482	788214.580




I, DAVID L. ROBERTS, PROFESSIONAL LAND SURVEYOR, HEREBY CERTIFY THAT IN FULL COMPLIANCE WITH THE PROVISIONS OF SECTION 84.095 OF THE WISCONSIN STATUTES AND UNDER THE DIRECTION OF THE WISCONSIN DEPARTMENT OF TRANSPORTATION, I HAVE SURVEYED AND MAPPED TRANSPORTATION PROJECT PLAT 1146-75-22-4.55, AND THAT SUCH PLAT CORRECTLY REPRESENTS ALL EXTERIOR BOUNDARIES OF THE SURVEYED LAND.

DATE 11/25/2014 DAVID L. ROBERTS *David L. Roberts*
PLS S-1725, FOR GREMMER & ASSOCIATES, INC.

THIS PLAT AND RELOCATION ORDER ARE APPROVED FOR THE
WISCONSIN DEPARTMENT OF TRANSPORTATION.

DATE 2/2/2015 Curt Van Erem
CURT VAN EREM
REAL ESTATE SUPERVISOR



040455_15.DWG

APPRAISAL PLAT DATE:

TRANSPORTATION PROJECT PLAT NO: 1146-75-22 - 4.56
AMENDMENT NO. 1

AMENDS PARCEL 227 OF TRANSPORTATION PROJECT PLAT 1146-75-22-4.56 RECORDED AS DOCUMENT NO. 2028675. PART OF LOT 1 OF CSM 3109, AND PART OF LOT 1 OF CSM 5797, AND PART OF THE SW1/4-NW1/4 OF SECTION 10, T21N, R16E, ALL IN THE TOWN OF GREENVILLE, OUTAGAMIE COUNTY, WISCONSIN

RELOCATION ORDER - STH 15 (LILY OF THE VALLEY DRIVE - USH 45), OUTAGAMIE COUNTY
TO PROPERLY ESTABLISH, LAY OUT, WIDEN, ENLARGE, EXTEND, CONSTRUCT, RECONSTRUCT, IMPROVE, OR MAINTAIN A PORTION OF THE HIGHWAY DESIGNATED ABOVE, THE STATE OF WISCONSIN DEPARTMENT OF TRANSPORTATION DEEMS IT NECESSARY TO RELOCATE OR CHANGE SAID HIGHWAY AND ACQUIRE CERTAIN LANDS AND INTERESTS OR RIGHTS IN LANDS FOR THE ABOVE NAMED PROJECT.

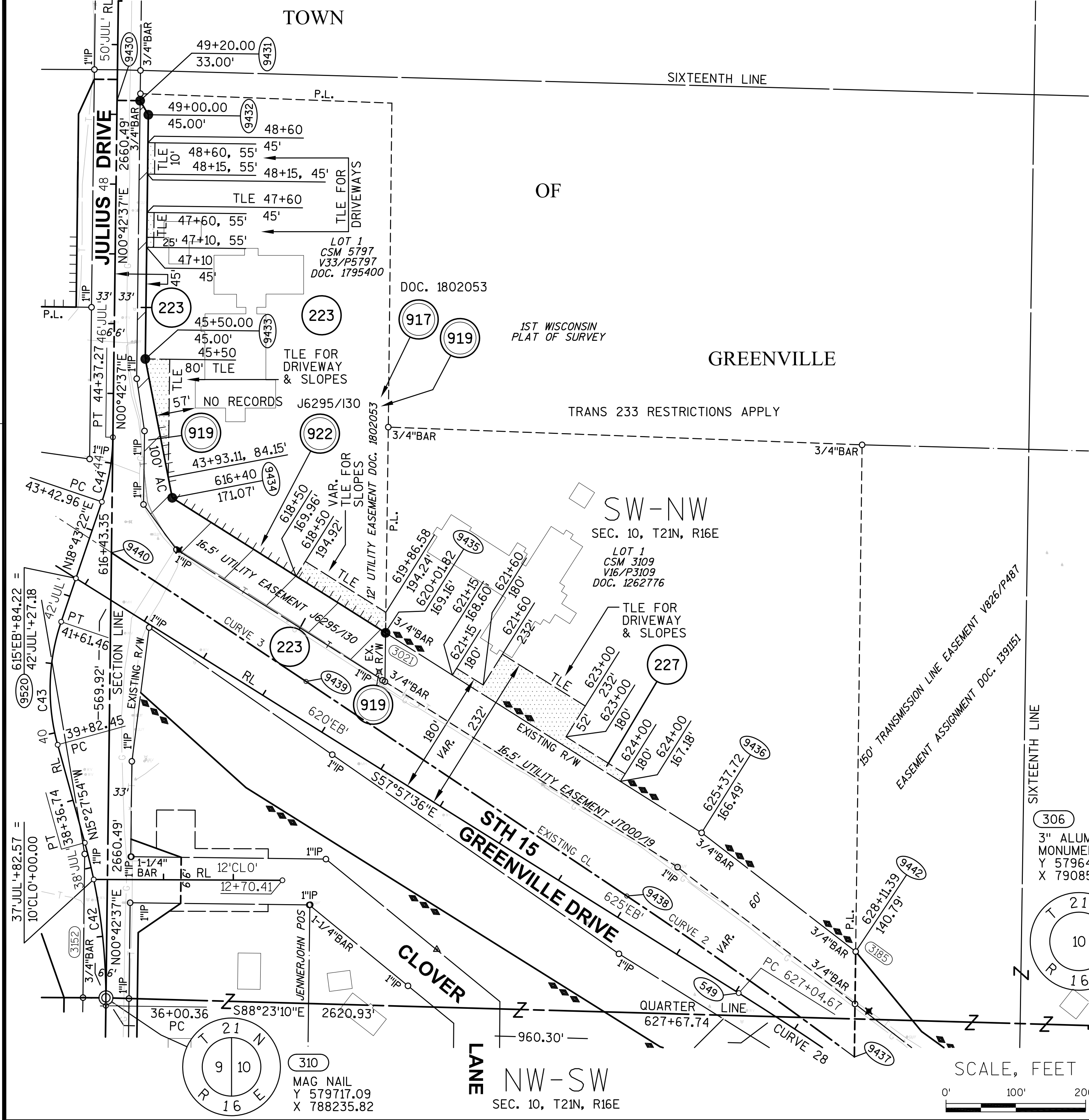
TO EFFECT THIS CHANGE, PURSUANT TO AUTHORITY GRANTED UNDER SUBSECTION 84.02 (3), 84.09 AND 84.30, WISCONSIN STATUTES, THE DEPARTMENT OF TRANSPORTATION HEREBY ORDERS THAT:
1) THAT PORTION OF SAID HIGHWAY AS SHOWN ON THIS PLAT IS LAID OUT AND ESTABLISHED TO THE LINES AND WIDTHS AS SO SHOWN FOR THE ABOVE NAMED PROJECT.
2) THE LANDS OR INTERESTS OR RIGHTS IN LANDS AS SHOWN ON THIS PLAT ARE REQUIRED BY THE DEPARTMENT FOR THE ABOVE PROJECT AND SHALL BE ACQUIRED IN THE NAME OF THE STATE OF WISCONSIN, PURSUANT TO THE PROVISIONS OF SUBSECTION 84.09 (1) OR (2), WISCONSIN STATUTES.

REFER TO THE TITLE SHEET, RECORDED AS SHEET 2 OF 2 OF TRANSPORTATION PROJECT PLAT NO. 1146-75-22- 4.01, AS DOCUMENT #2016623 FOR ADDITIONAL INFORMATION.

Document #: 2047647
Date: 06-30-2015 Time: 02:16 PM
Pages: 1 Fee: \$25.00
County: OUTAGAMIE COUNTY State: WI
SARAH R VAN CAMP, REGISTER OF DEEDS
The above recording information verifies this document has been electronically recorded and returned to the submitter

RESERVED FOR REGISTER OF DEEDS
PROJECT NUMBER 1146-75-22- 4.56
AMENDMENT NO: 1

324	SURVEY NAIL IN STONE MONUMENT Y 582377.38 X 788268.81	RL CURVE DATA CURVE 28 STH 15 EB PI 630°EB'+09.287 Y 579562.314 X 789400.766 DELTA 08°42'36" D 01°25'57" T 304.620' L 608.066' R 4000.000' LC 607.481' LCB S53°36'18"E PT 633°EB'+12.73	RL CURVE DATA CURVE 42 JULIUS DRIVE PI 37°JUL'+19.348 Y 579824.681 X 788237.242 DELTA 16°13'13" D 06°51'42" T 118.989' L 236.386' R 835.000' LC 235.597' LCB N07°21'18"W PC 36°JUL'+00.36	RL CURVE DATA CURVE 43 JULIUS DRIVE PI 40°JUL'+74.708 Y 580168.708 X 788142.061 DELTA 34°11'16" D 19°05'55" T 92.257' L 179.006' R 300.000' LC 176.362' LCB N01°37'44"E	RL CURVE DATA CURVE 44 JULIUS DRIVE PI 43°JUL'+90.506 Y 580473.011 X 788245.196 DELTA 18°00'44" D 19°05'55" T 47.548' L 94.312' R 300.000' LC 93.924' LCB N09°42'59"E PC 43°JUL'+42.96 PT 44°JUL'+37.27
-----	---	---	---	--	--



SCHEDULE OF LANDS & INTERESTS REQUIRED		OWNER'S NAMES ARE SHOWN FOR REFERENCE PURPOSES ONLY AND ARE SUBJECT TO CHANGE PRIOR TO THE TRANSFER OF LAND INTERESTS TO THE DEPARTMENT.			
PARCEL NUMBER	OWNER (S)	INTEREST REQUIRED	R/W NEW	ACRES EXISTING	ACRES REQUIRED TOTAL TLE TEMP.
223	FAITH COMMUNITY UNITED METHODIST CHURCH, GREENVILLE	FEE, ACCESS RIGHTS, TLE	0.740	0	0.740 0.151
227	BASMAR, LLC	TLE	0	0	0 0.246

UTILITY INTERESTS REQUIRED:	
917	TIME WARNER CABLE RELEASE OF RIGHTS (JOINT)
919	WE ENERGIES - ELECTRIC RELEASE OF RIGHTS (INCLUDING JOINT)
922	AT&T WISCONSIN RELEASE OF RIGHTS


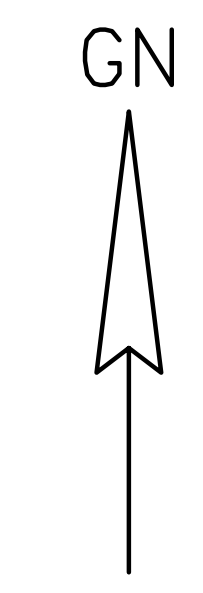
CURVE TABLE					
FROM POINT	TO POINT	RADIUS	ARC LENGTH	CHORD BEARING	CHORD LENGTH
9437	9438	7639.48'	399.45'	N54°43'08"W	399.40'
9439	9440	34377.39'	334.34'	N56°29'43"W	334.33'

(CURVE 2)
(CURVE 3)

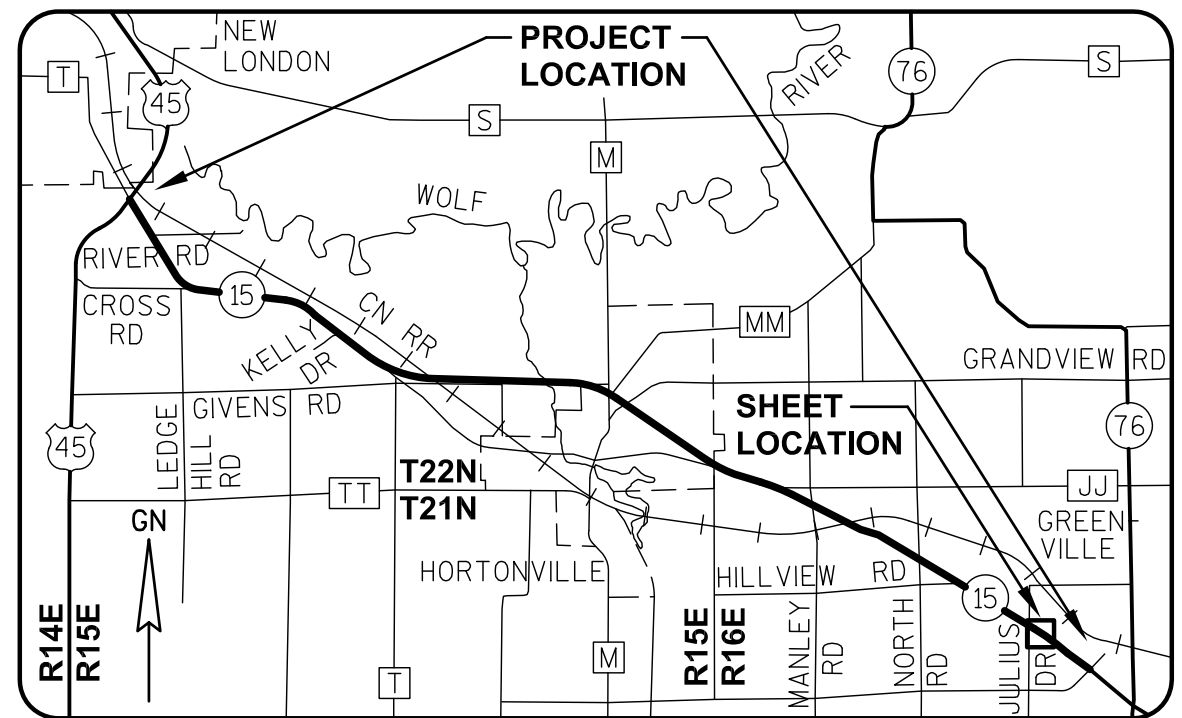
BASIS OF EXISTING HIGHWAY R/W		
ROUTE	BASIS	YEAR
STH 15	TPP 6430-06-00-4.03	2011
JULIUS DR.	TPP 6430-06-00-4.03	2011
	ADJOINING CERTIFIED SURVEY MAPS	VARIES
	ADJOINING PLAT OF SURVEYS	VARIES

EXISTING ACCESS CONTROL: PROJECT 1146-01-21; CSM 5797

COORDINATE TABLE		
POINT	Y (NORTH)	X (EAST)
549	579723.918	789142.546
9520	580318.327	788192.770



COURSE TABLE			
FROM POINT	TO POINT	BEARING	DISTANCE
324	9430	S00°42'37"W	1374.23'
9430	9431	S89°17'23"E	33.00'
9431	9432	S30°15'12"E	23.32'
9432	9433	S00°42'37"W	350.00'
9433	9434	S10°59'08"E	202.69'
9434	9435	S57°39'31"E	361.83'
9435	9436	S57°40'28"E	535.90'
9436	9442	S52°21'54"E	278.75'
9442	9437	S00°43'32"W	151.10'
9438	9439	N56°13'00"W	553.00'
9440	9430	N00°42'37"E	648.24'



GREMMER & ASSOCIATES, INC.
CONSULTING ENGINEERS
Stevens Point • Fond du Lac

I, DAVID L. ROBERTS, PROFESSIONAL LAND SURVEYOR, HEREBY CERTIFY THAT IN FULL COMPLIANCE WITH THE PROVISIONS OF SECTION 84.095 OF THE WISCONSIN STATUTES AND UNDER THE DIRECTION OF THE WISCONSIN DEPARTMENT OF TRANSPORTATION, I HAVE SURVEYED AND MAPPED TRANSPORTATION PROJECT PLAT 1146-75-22-4.56, AND THAT SUCH PLAT CORRECTLY REPRESENTS ALL EXTERIOR BOUNDARIES OF THE SURVEYED LAND.

DATE 6/23/2015 DAVID L. ROBERTS
PLS S-1725, FOR GREMMER & ASSOCIATES, INC.

THIS PLAT AND RELOCATION ORDER ARE APPROVED FOR THE WISCONSIN DEPARTMENT OF TRANSPORTATION.

DATE 6/26/2015 CURT VAN EREM
REAL ESTATE SUPERVISOR

TRANSPORTATION PROJECT PLAT NO: 1146-75-22 - 4.56

PART OF LOT 1 OF CSM 3109, AND PART OF LOT 1 OF CSM 5797, AND PART OF THE SW1/4-NW1/4 OF SECTION 10, T21N, R16E, ALL IN THE TOWN OF GREENVILLE, OUTAGAMIE COUNTY, WISCONSIN

RELOCATION ORDER - STH 15 (LILY OF THE VALLEY DRIVE - USH 45), OUTAGAMIE COUNTY

TO PROPERLY ESTABLISH, LAY OUT, WIDEN, ENLARGE, EXTEND, CONSTRUCT, RECONSTRUCT, IMPROVE, OR MAINTAIN A PORTION OF THE HIGHWAY DESIGNATED ABOVE, THE STATE OF WISCONSIN DEPARTMENT OF TRANSPORTATION DEEMS IT NECESSARY TO RELOCATE OR CHANGE SAID HIGHWAY AND ACQUIRE CERTAIN LANDS AND INTERESTS OR RIGHTS IN LANDS FOR THE ABOVE NAMED PROJECT.

TO EFFECT THIS CHANGE, PURSUANT TO AUTHORITY GRANTED UNDER SUBSECTION 84.02 (3), 84.09 AND 84.30, WISCONSIN STATUTES, THE DEPARTMENT OF TRANSPORTATION HEREBY ORDERS THAT:

- 1) THAT PORTION OF SAID HIGHWAY AS SHOWN ON THIS PLAT IS LAID OUT AND ESTABLISHED TO THE LINES AND WIDTHS AS SO SHOWN FOR THE ABOVE NAMED PROJECT.
2) THE LANDS OR INTERESTS OR RIGHTS IN LANDS AS SHOWN ON THIS PLAT ARE REQUIRED BY THE DEPARTMENT FOR THE ABOVE PROJECT AND SHALL BE ACQUIRED IN THE NAME OF THE STATE OF WISCONSIN, PURSUANT TO THE PROVISIONS OF SUBSECTION 84.09 (1) OR (2), WISCONSIN STATUTES.

REFER TO THE TITLE SHEET, RECORDED AS SHEET 2 OF 2 OF TRANSPORTATION PROJECT PLAT NO. 1146-75-22- 4.01, AS DOCUMENT #2016623 FOR ADDITIONAL INFORMATION.

Document #: 2028675
Date: 10-30-2014 Time: 09:46 AM
Pages: 1 Fee: \$25.00
County: OUTAGAMIE COUNTY State: WI

SARAH R VAN CAMP, REGISTER OF DEEDS
The above recording information verifies this document has been electronically recorded and returned to the submitter

RESERVED FOR REGISTER OF DEEDS
PROJECT NUMBER 1146-75-22- 4.56
AMENDMENT NO:

SCHEDULE OF LANDS & INTERESTS REQUIRED

OWNER'S NAMES ARE SHOWN FOR REFERENCE PURPOSES ONLY AND ARE SUBJECT TO CHANGE PRIOR TO THE TRANSFER OF LAND INTERESTS TO THE DEPARTMENT.

PARCEL NUMBER	OWNER (S)	INTEREST REQUIRED	R/W ACRES REQUIRED			ACRES TEMP.
			NEW	EXISTING	TOTAL	
223	FAITH COMMUNITY UNITED METHODIST CHURCH, GREENVILLE	FEE, ACCESS RIGHTS, TLE	0.740	0	0.740	0.151
227	BASMAR, LLC	TLE	0	0	0	0.160

UTILITY INTERESTS REQUIRED:

917	TIME WARNER CABLE	RELEASE OF RIGHTS (JOINT)
919	WE ENERGIES - ELECTRIC	RELEASE OF RIGHTS (INCLUDING JOINT)
922	AT&T WISCONSIN	RELEASE OF RIGHTS

CURVE TABLE

FROM POINT	TO POINT	RADIUS	ARC LENGTH	CHORD BEARING	CHORD LENGTH
9437	9438	7639.48'	399.45'	N54°43'08"W	399.40'
9439	9440	34377.39'	334.34'	N56°29'43"W	334.33'

(CURVE 2)
(CURVE 3)

BASIS OF EXISTING HIGHWAY R/W


ROUTE	BASIS	YEAR
STH 15	TPP 6430-06-00-4.03	2011
JULIUS DR.	TPP 6430-06-00-4.03	2011
	ADJOINING CERTIFIED SURVEY MAPS	VARIES
	ADJOINING PLAT OF SURVEYS	VARIES

EXISTING ACCESS CONTROL: PROJECT 1146-01-21; CSM 5797

COORDINATE TABLE

POINT	Y (NORTH)	X (EAST)
549	579723.918	789142.546
9520	580318.327	788192.770


GN



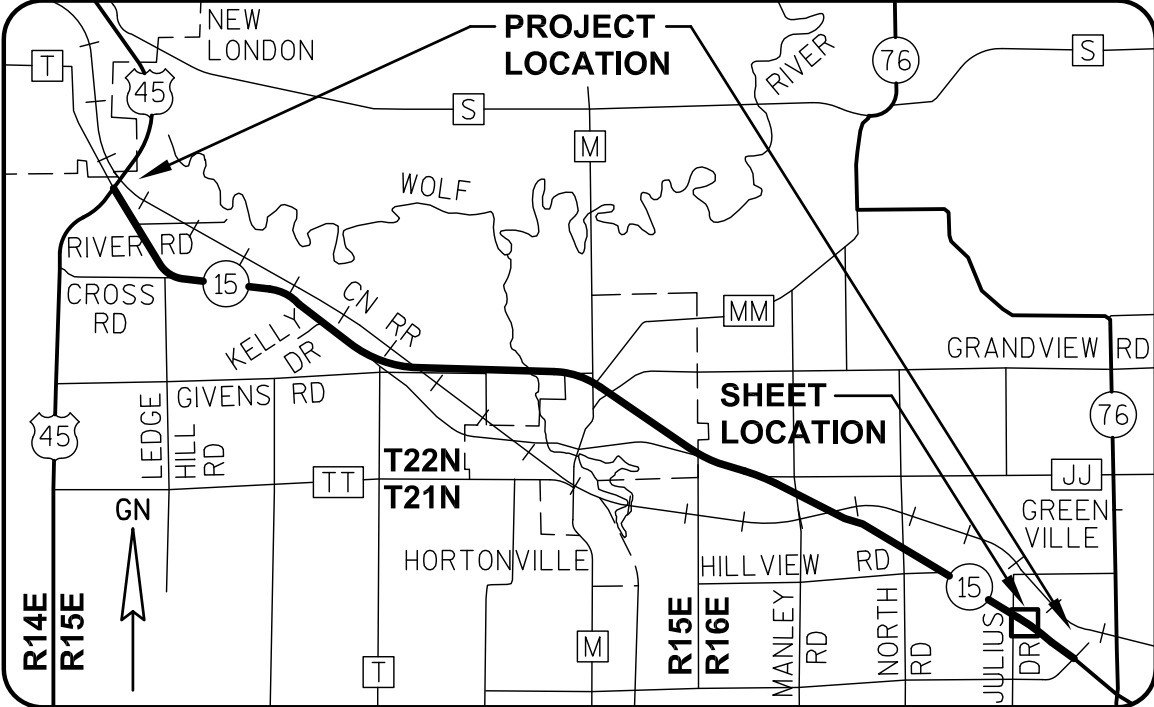
COURSE TABLE

FROM POINT	TO POINT	BEARING	DISTANCE
324	9430	S00°42'37"W	1374.23'
9430	9431	S89°17'23"E	33.00'
9431	9432	S30°15'12"E	23.32'
9432	9433	S00°42'37"W	350.00'
9433	9434	S10°59'08"W	202.69'
9434	9435	S57°39'31"E	361.83'
9435	9436	S57°40'28"E	535.90'
9436	9442	S52°21'54"E	278.75'
9442	9437	S00°43'32"W	151.10'
9438	9439	N56°13'00"W	553.00'
9440	9430	N00°42'37"E	648.24'

306
3" ALUMINUM MONUMENT
Y 579643.27
X 790855.72



SCALE, FEET

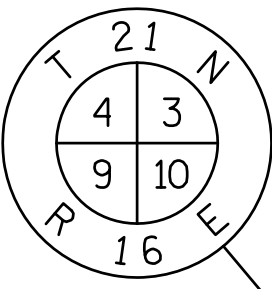


GREMMER & ASSOCIATES, INC.
CONSULTING ENGINEERS
Stevens Point • Fond du Lac

I, DAVID L. ROBERTS, PROFESSIONAL LAND SURVEYOR, HEREBY CERTIFY THAT IN FULL COMPLIANCE WITH THE PROVISIONS OF SECTION 84.095 OF THE WISCONSIN STATUTES AND UNDER THE DIRECTION OF THE WISCONSIN DEPARTMENT OF TRANSPORTATION, I HAVE SURVEYED AND MAPPED TRANSPORTATION PROJECT PLAT 1146-75-22-4.56, AND THAT SUCH PLAT CORRECTLY REPRESENTS ALL EXTERIOR BOUNDARIES OF THE SURVEYED LAND.

DATE 9/24/2014 DAVID L. ROBERTS
PLS S-1725, FOR GREMMER & ASSOCIATES, INC.
THIS PLAT AND RELOCATION ORDER ARE APPROVED FOR THE WISCONSIN DEPARTMENT OF TRANSPORTATION.
DATE 10/28/2014 CURT VAN EREM
REAL ESTATE SUPERVISOR

324
SURVEY NAIL IN
STONE MONUMENT
Y 582377.38
X 788268.81

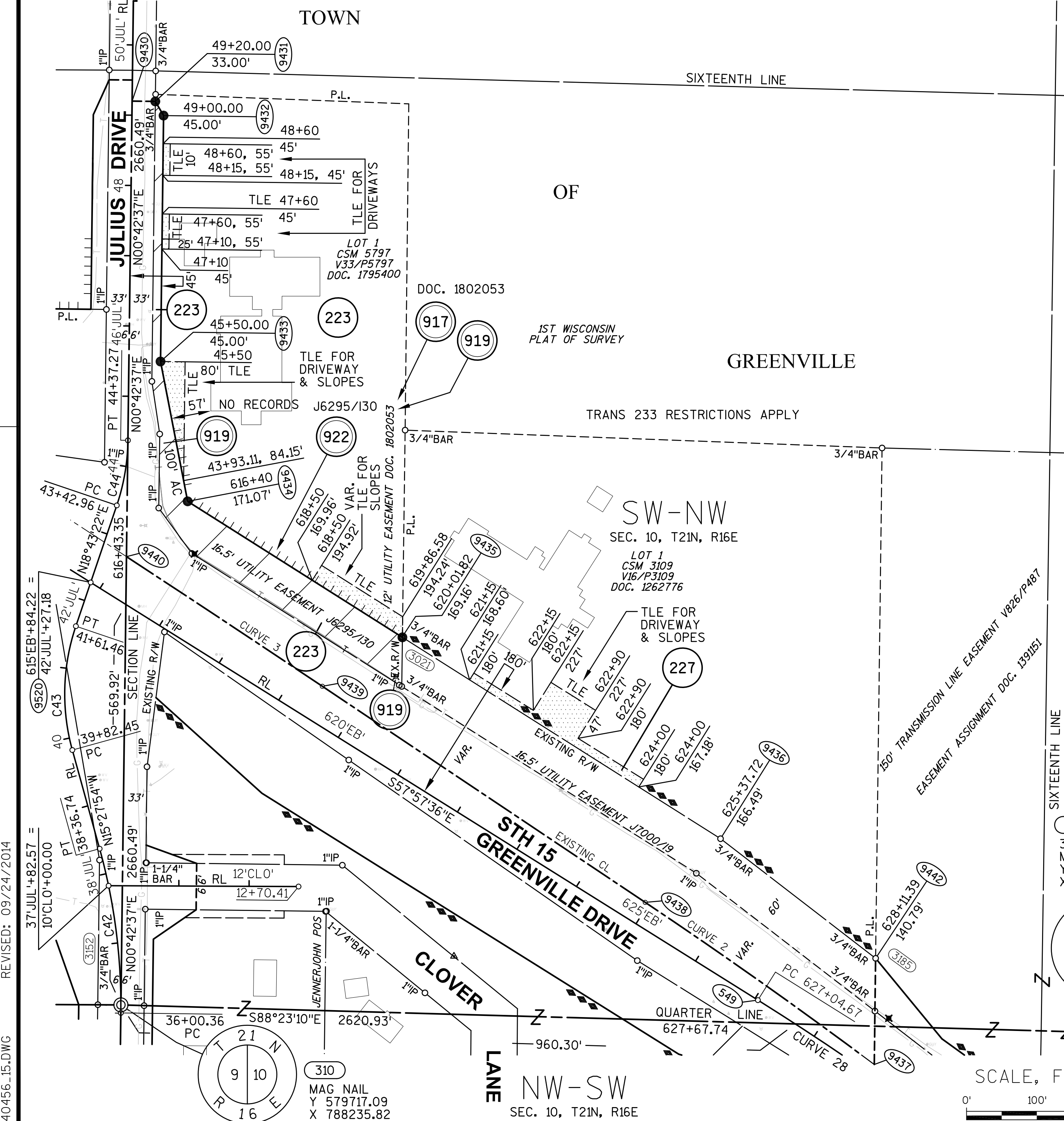


RL CURVE DATA
CURVE 28 STH 15 EB
PI 630'EB'+09.287
Y 579562.314
X 789400.766
DELTA 08°42'36"
D 01°25'57"
T 304.620'
L 608.066'
R 4000.000'
LC 607.481'
LCB S53°36'18"E
PT 633'EB'+12.73

RL CURVE DATA
CURVE 42 JULIUS DRIVE
PI 37'JUL'+19.348
Y 579824.681
X 788237.242
DELTA 16°13'13"
D 06°51'42"
T 118.989'
L 236.386'
R 835.000'
LC 235.597'
LCB N07°21'18"W
PC 36'JUL'+00.36

RL CURVE DATA
CURVE 43 JULIUS DRIVE
PI 40'JUL'+74.708
Y 580168.708
X 788142.061
DELTA 34°11'16"
D 19°05'55"
T 92.257'
L 179.006'
R 300.000'
LC 176.362'
LCB N01°37'44"E

RL CURVE DATA
CURVE 44 JULIUS DRIVE
PI 43'JUL'+90.506
Y 580473.011
X 788245.196
DELTA 18°00'44"
D 19°05'55"
T 47.548'
L 94.312'
R 300.000'
LC 93.924'
LCB N09°42'59"E
PC 43'JUL'+42.96
PT 44'JUL'+37.27



REVISED: 09/24/2014

040456-15.DWG

APPRAISAL PLAT DATE:

TRANSPORTATION PROJECT PLAT NO: 1146-75-22 - 4.57
AMENDMENT NO. 3

AMENDS PARCEL 229 OF TRANSPORTATION PROJECT PLAT 1146-75-22-4.57 AMENDMENT NO. 2, RECORDED AS DOCUMENT #2046218. PART OF THE SW1/4-NW1/4, THE NW1/4-SW1/4 AND THE NE1/4-SW1/4 OF SECTION 10, T21N, R16E, ALL IN THE TOWN OF GREENVILLE, OUTAGAMIE COUNTY, WISCONSIN

RELOCATION ORDER - STH 15 (LILY OF THE VALLEY DRIVE - USH 45), OUTAGAMIE COUNTY

TO PROPERLY ESTABLISH, LAY OUT, WIDEN, ENLARGE, EXTEND, CONSTRUCT, RECONSTRUCT, IMPROVE, OR MAINTAIN A PORTION OF THE HIGHWAY DESIGNATED ABOVE, THE STATE OF WISCONSIN DEPARTMENT OF TRANSPORTATION DEEMS IT NECESSARY TO RELOCATE OR CHANGE SAID HIGHWAY AND ACQUIRE CERTAIN LANDS AND INTERESTS OR RIGHTS IN LANDS FOR THE ABOVE NAMED PROJECT.

TO EFFECT THIS CHANGE, PURSUANT TO AUTHORITY GRANTED UNDER SUBSECTION 84.02 (3), 84.09 AND 84.30, WISCONSIN STATUTES, THE DEPARTMENT OF TRANSPORTATION HEREBY ORDERS THAT:
1) THAT PORTION OF SAID HIGHWAY AS SHOWN ON THIS PLAT IS LAID OUT AND ESTABLISHED TO THE LINES AND WIDTHS AS SO SHOWN FOR THE ABOVE NAMED PROJECT.
2) THE LANDS OR INTERESTS OR RIGHTS IN LANDS AS SHOWN ON THIS PLAT ARE REQUIRED BY THE DEPARTMENT FOR THE ABOVE PROJECT AND SHALL BE ACQUIRED IN THE NAME OF THE STATE OF WISCONSIN, PURSUANT TO THE PROVISIONS OF SUBSECTION 84.09 (1) OR (2), WISCONSIN STATUTES.

Document #: 2067741
Date: 03-17-2016 Time: 02:00 PM
Pages: 1 Fee: \$25.00
County: OUTAGAMIE COUNTY State: WI

SARAH R VAN CAMP, REGISTER OF DEEDS
This document has been electronically recorded and returned to:
WIDOTneRegionGreenbay

RESERVED FOR REGISTER OF DEEDS
PROJECT NUMBER 1146-75-22- 4.57
AMENDMENT NO: 3

REFER TO THE TITLE SHEET, RECORDED AS SHEET 2 OF 2 OF TRANSPORTATION PROJECT PLAT NO. 1146-75-22- 4.01, AS DOCUMENT #2016623 FOR ADDITIONAL INFORMATION.

SCHEDULE OF LANDS & INTERESTS REQUIRED

OWNER'S NAMES ARE SHOWN FOR REFERENCE PURPOSES ONLY AND ARE SUBJECT TO CHANGE PRIOR TO THE TRANSFER OF LAND INTERESTS TO THE DEPARTMENT.

PARCEL NUMBER	OWNER (S)	INTEREST REQUIRED	R/W NEW	ACRES EXISTING	ACRES REQUIRED TOTAL	TLE ACRES TEMP.
224	TOWN OF GREENVILLE SANITARY DISTRICT NO. 1	FEE, TLE	2.080	0	2.080	0.113
226	ROBERT J. & SHARON A. BAUER	FEE, TLE	0.091	0	0.091	0.033
229	JOHN B. & DAWN M. HAYES	FEE, TLE	0.179	0	0.179	0.062
231	ANGELA M. PERRINE REVOCABLE TRUST DATED DECEMBER 21, 2012	FEE, TLE	0.339	0	0.339	0.083
232	JOSEPH M. JOHNSON	FEE, TLE	0.119	0	0.119	0.027
233	PAUL H. & KATHLEEN M. JENNERJAHN	FEE, TLE	0.070	0	0.070	0.058

UTILITY INTERESTS REQUIRED:

902	ATC MANAGEMENT, INC.	RELEASE OF RIGHTS
905	GREENVILLE SANITARY DISTRICT NO. 1	RELEASE OF RIGHTS
922	AT&T WISCONSIN	RELEASE OF RIGHTS

CURVE TABLE

FROM POINT	TO POINT	RADIUS	ARC LENGTH	CHORD BEARING	CHORD LENGTH
9440	9439	34377.39'	334.34'	S56°29'43"E	334.33'
9438	9437	7639.48'	399.45'	S54°43'08"E	399.40'
9401	9402	3935.00'	382.69'	N53°05'32"W	382.54'

COORDINATE TABLE

POINT	Y (NORTH)	X (EAST)
620	579886.720	788218.256
621	579885.530	788488.667
9520	580318.327	788192.770

COURSE TABLE

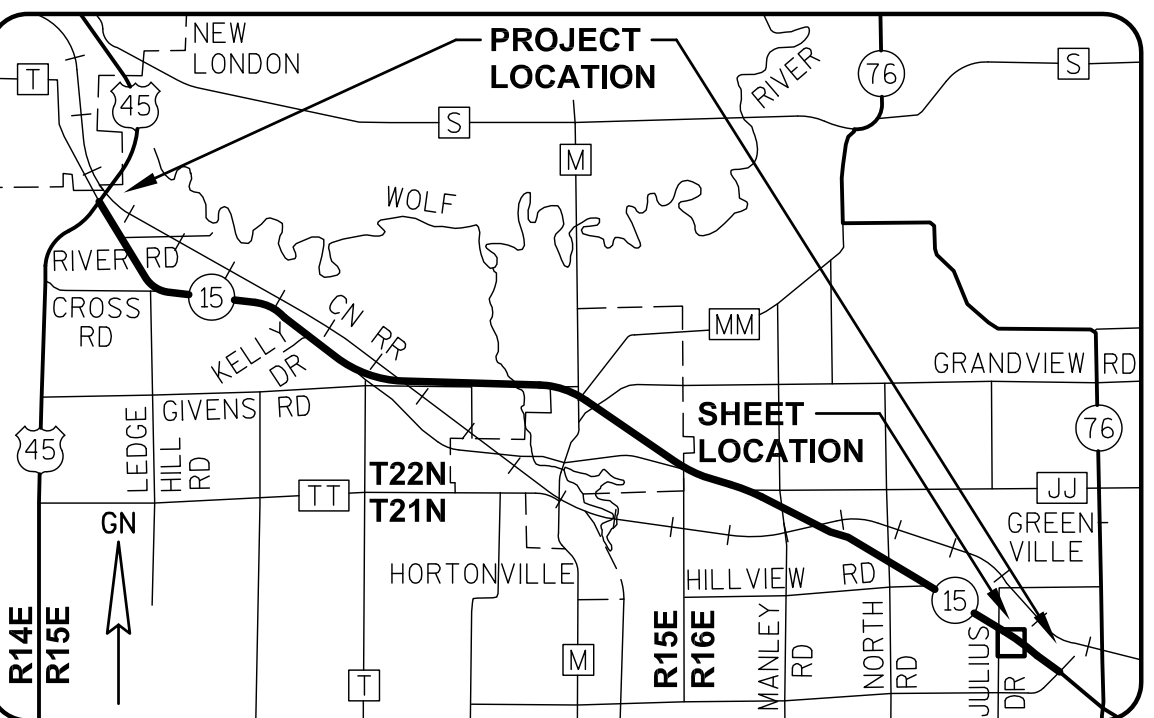
FROM POINT	TO POINT	BEARING	DISTANCE
310	9440	N00°42'37"E	638.02'
9439	9438	S56°13'00"E	553.00'
9437	9442	N00°43'32"E	151.10'
9442	9443	S39°29'47"E	148.49'
9443	9444	S52°21'31"E	298.65'
9444	9445	S40°24'38"W	38.60'
9445	9446	S46°09'59"W	105.43'
9446	9401	S15°07'13"W	23.80'
9402	9403	N74°09'29"W	205.78'
9403	9404	N57°57'36"W	700.00'
9404	9405	N47°56'49"W	203.09'
9405	9406	S07°21'13"W	99.12'
9406	9407	S00°42'37"W	111.53'
9407	9408	S70°07'01"E	76.57'
9408	9409	S00°42'17"W	66.00'
9409	9410	S55°26'09"W	73.81'
9410	9411	S00°45'19"W	155.87'
9411	9412	S14°15'04"W	51.42'
9412	9413	N89°14'41"W	33.00'
9413	310	N00°45'19"E	111.74'



BASIS OF EXISTING HIGHWAY R/W

ROUTE	BASIS	YEAR
STH 15	TPP 6430-06-00-4.02	2011
	TPP 6430-06-00-4.03	2011
JULIUS DR.	TPP 6430-06-00-4.03	2011
	ADJOINING PLAT OF SURVEYS	VARIES
	ADJOINING CERTIFIED SURVEY MAPS	VARIES
CLOVER LN.	TPP 6430-06-00-4.03	2011
	ADJACENT PLAT OF SURVEY	1967

EXISTING ACCESS CONTROL: PROJECT 1146-01-21



GREMMER & ASSOCIATES, INC.
CONSULTING ENGINEERS
Stevens Point • Fond du Lac

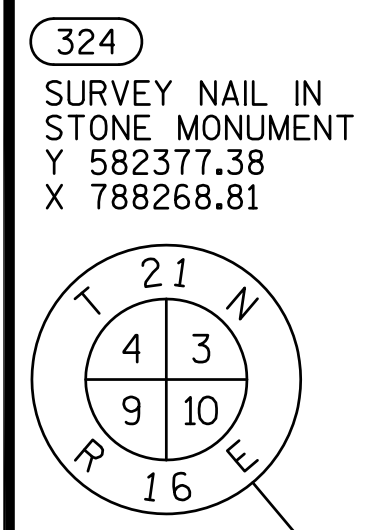
I, DAVID L. ROBERTS, PROFESSIONAL LAND SURVEYOR, HEREBY CERTIFY THAT IN FULL COMPLIANCE WITH THE PROVISIONS OF SECTION 84.095 OF THE WISCONSIN STATUTES AND UNDER THE DIRECTION OF THE WISCONSIN DEPARTMENT OF TRANSPORTATION, I HAVE SURVEYED AND MAPPED TRANSPORTATION PROJECT PLAT 1146-75-22-4.57, AND THAT SUCH PLAT CORRECTLY REPRESENTS ALL EXTERIOR BOUNDARIES OF THE SURVEYED LAND.

DATE 3/03/2016 DAVID L. ROBERTS
PLS S-1725, FOR GREMMER & ASSOCIATES, INC.

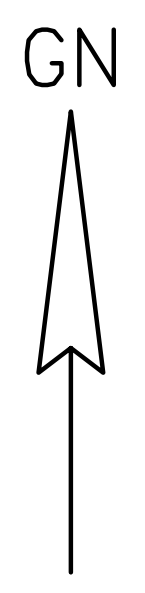
THIS PLAT AND RELOCATION ORDER ARE APPROVED FOR THE WISCONSIN DEPARTMENT OF TRANSPORTATION.

DATE 3/17/2016 CURT VAN EREM
REAL ESTATE SUPERVISOR

040457-15.DWG
REVISED: 03/03/2016



RL CURVE DATA	RL CURVE DATA	RL CURVE DATA
CURVE 28 STH 15 EB	CURVE 42 JULIUS DRIVE	CURVE 43 JULIUS DRIVE
PI 630'EB'+09.287	PI 37'JUL'+19.348	PI 40'JUL'+74.708
X 579562.314	Y 579824.681	X 580168.708
Y 789400.766	X 788237.242	Y 788142.061
DELTA 08°42'36"	DELTA 16°13'13"	DELTA 34°11'16"
D 01°25'57"	D 06°51'42"	D 19°05'55"
T 304.620'	T 118.989'	T 92.257'
L 608.066'	L 236.386'	L 179.006'
R 4000.000'	R 835.000'	R 300.000'
LC 607.481'	LC 235.597'	LC 176.362'
LCB S53°36'18"E	LCB N07°21'18"W	LCB N01°37'44"E
PT 633'EB'+12.73		



TRANSPORTATION PROJECT PLAT NO: 1146-75-22 - 4.57
AMENDMENT NO. 2

AMENDS PARCEL 229 OF TRANSPORTATION PROJECT PLAT 1146-75-22-4.57, RECORDED AS DOCUMENT #2028676. PART OF THE SW1/4-NW1/4, THE NW1/4-SW1/4 AND THE NE1/4-SW1/4 OF SECTION 10, T21N, R16E, ALL IN THE TOWN OF GREENVILLE, OUTAGAMIE COUNTY, WISCONSIN

RELOCATION ORDER - STH 15 (LILY OF THE VALLEY DRIVE - USH 45), OUTAGAMIE COUNTY

TO PROPERLY ESTABLISH, LAY OUT, WIDEN, ENLARGE, EXTEND, CONSTRUCT, RECONSTRUCT, IMPROVE, OR MAINTAIN A PORTION OF THE HIGHWAY DESIGNATED ABOVE, THE STATE OF WISCONSIN DEPARTMENT OF TRANSPORTATION DEEMS IT NECESSARY TO RELOCATE OR CHANGE SAID HIGHWAY AND ACQUIRE CERTAIN LANDS AND INTERESTS OR RIGHTS IN LANDS FOR THE ABOVE NAMED PROJECT.

TO EFFECT THIS CHANGE, PURSUANT TO AUTHORITY GRANTED UNDER SUBSECTION 84.02 (3), 84.09 AND 84.30, WISCONSIN STATUTES, THE DEPARTMENT OF TRANSPORTATION HEREBY ORDERS THAT:

- 1) THAT PORTION OF SAID HIGHWAY AS SHOWN ON THIS PLAT IS LAID OUT AND ESTABLISHED TO THE LINES AND WIDTHS AS SO SHOWN FOR THE ABOVE NAMED PROJECT.
- 2) THE LANDS OR INTERESTS OR RIGHTS IN LANDS AS SHOWN ON THIS PLAT ARE REQUIRED BY THE DEPARTMENT FOR THE ABOVE PROJECT AND SHALL BE ACQUIRED IN THE NAME OF THE STATE OF WISCONSIN, PURSUANT TO THE PROVISIONS OF SUBSECTION 84.09 (1) OR (2), WISCONSIN STATUTES.

Document #: 2046218
Date: 06-16-2015 Time: 10:28 AM
Pages: 1 Fee: \$25.00
County: OUTAGAMIE COUNTY State: WI

SARAH R VAN CAMP, REGISTER OF DEEDS
The above recording information verifies this document has been electronically recorded and returned to the submitter

RESERVED FOR REGISTER OF DEEDS
PROJECT NUMBER 1146-75-22- 4.57
AMENDMENT NO: 2

REFER TO THE TITLE SHEET, RECORDED AS SHEET 2 OF 2 OF TRANSPORTATION PROJECT PLAT NO. 1146-75-22- 4.01, AS DOCUMENT #2016623 FOR ADDITIONAL INFORMATION.

SCHEDULE OF LANDS & INTERESTS REQUIRED

OWNER'S NAMES ARE SHOWN FOR REFERENCE PURPOSES ONLY AND ARE SUBJECT TO CHANGE PRIOR TO THE TRANSFER OF LAND INTERESTS TO THE DEPARTMENT.

PARCEL NUMBER	OWNER (S)	INTEREST REQUIRED	R/W NEW	ACRES EXISTING	ACRES REQUIRED TOTAL	TLE ACRES TEMP.
224	TOWN OF GREENVILLE SANITARY DISTRICT NO. 1	FEE, TLE	2.080	0	2.080	0.113
226	ROBERT J. & SHARON A. BAUER	FEE, TLE	0.091	0	0.091	0.033
229	JOHN B. & DAWN M. HAYES	FEE, ACCESS RIGHTS, TLE	0.179	0	0.179	0.062
231	ANGELA M. PERRINE REVOCABLE TRUST DATED DECEMBER 21, 2012	FEE, TLE	0.339	0	0.339	0.083
232	JOSEPH M. JOHNSON	FEE, TLE	0.119	0	0.119	0.027
233	PAUL H. & KATHLEEN M. JENNERJAHN	FEE, TLE	0.070	0	0.070	0.058

UTILITY INTERESTS REQUIRED:

902	ATC MANAGEMENT, INC.	RELEASE OF RIGHTS
905	GREENVILLE SANITARY DISTRICT NO. 1	RELEASE OF RIGHTS
922	AT&T WISCONSIN	RELEASE OF RIGHTS

CURVE TABLE

FROM POINT	TO POINT	RADIUS	ARC LENGTH	CHORD BEARING	CHORD LENGTH
9440	9439	34377.39'	334.34'	S56°29'43"E	334.33'
9438	9437	7639.48'	399.45'	S54°43'08"E	399.40'
9401	9402	3935.00'	382.69'	N53°05'32"W	382.54'

COORDINATE TABLE

POINT	Y (NORTH)	X (EAST)
620	579886.720	788218.256
621	579885.530	788488.667
9520	580318.327	788192.770

COURSE TABLE

FROM POINT	TO POINT	BEARING	DISTANCE
310	9440	N00°42'37"E	638.02'
9439	9438	S56°13'00"E	553.00'
9437	9442	N00°43'32"E	151.10'
9442	9443	S39°29'47"E	148.49'
9443	9444	S52°21'31"E	298.65'
9444	9445	S40°24'38"W	38.60'
9445	9446	S46°09'59"W	105.43'
9446	9401	S15°07'13"W	23.80'
9402	9403	N74°09'29"W	205.78'
9403	9404	N57°57'36"W	700.00'
9404	9405	N47°56'49"W	203.09'
9405	9406	S07°21'13"W	99.12'
9406	9407	S00°42'37"W	111.53'
9407	9408	S70°07'01"E	76.57'
9408	9409	S00°42'17"W	66.00'
9409	9410	S55°26'09"W	73.81'
9410	9411	S00°45'19"W	155.87'
9411	9412	S14°15'04"W	51.42'
9412	9413	N89°14'41"W	33.00'
9413	310	N00°45'19"E	111.74'

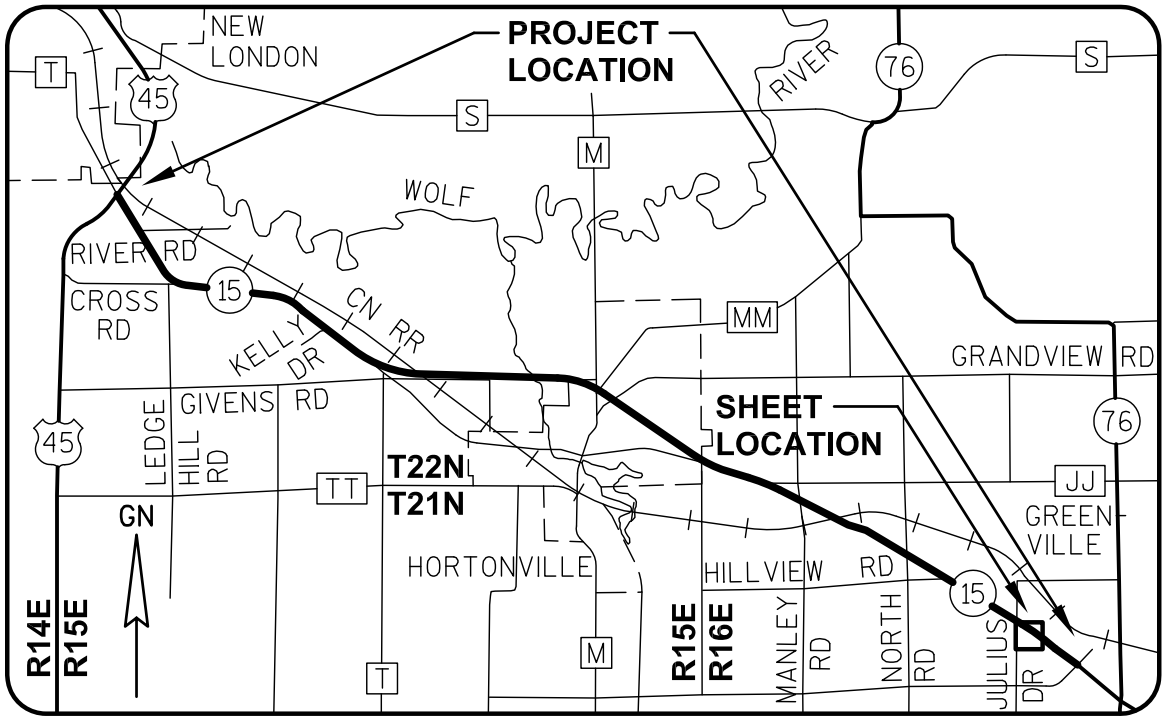
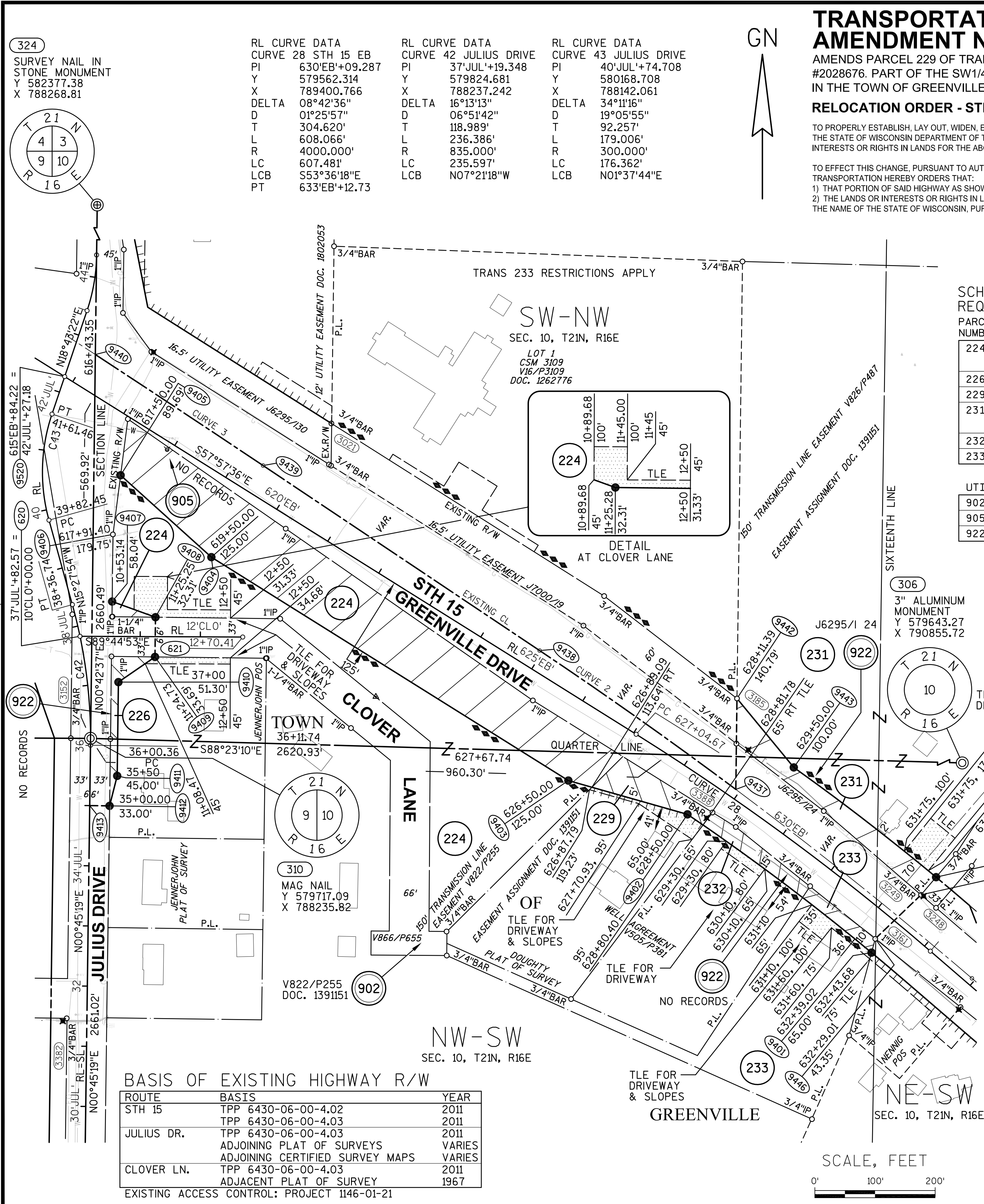
SCALE, FEET
0' 100' 200'

BASIS OF EXISTING HIGHWAY R/W

ROUTE	BASIS	YEAR
STH 15	TPP 6430-06-00-4.02	2011
	TPP 6430-06-00-4.03	2011
JULIUS DR.	TPP 6430-06-00-4.03	2011
	ADJOINING PLAT OF SURVEYS	VARIES
	ADJOINING CERTIFIED SURVEY MAPS	VARIES
CLOVER LN.	TPP 6430-06-00-4.03	2011
	ADJACENT PLAT OF SURVEY	1967

EXISTING ACCESS CONTROL: PROJECT 1146-01-21

040457-15.DWG
REVISED: 05/01/2015



GREMMER & ASSOCIATES, INC.
CONSULTING ENGINEERS
Stevens Point • Fond du Lac

I, DAVID L. ROBERTS, PROFESSIONAL LAND SURVEYOR, HEREBY CERTIFY THAT IN FULL COMPLIANCE WITH THE PROVISIONS OF SECTION 84.095 OF THE WISCONSIN STATUTES AND UNDER THE DIRECTION OF THE WISCONSIN DEPARTMENT OF TRANSPORTATION, I HAVE SURVEYED AND MAPPED TRANSPORTATION PROJECT PLAT 1146-75-22-4.57, AND THAT SUCH PLAT CORRECTLY REPRESENTS ALL EXTERIOR BOUNDARIES OF THE SURVEYED LAND.

DATE 5/01/2015 DAVID L. ROBERTS
PLS S-1725, FOR GREMMER & ASSOCIATES, INC.

THIS PLAT AND RELOCATION ORDER ARE APPROVED FOR THE WISCONSIN DEPARTMENT OF TRANSPORTATION.

DATE 6/11/2015 CURT VAN EREM
REAL ESTATE SUPERVISOR

TRANSPORTATION PROJECT PLAT NO: 1146-75-22 - 4.57
AMENDMENT NO. 1

AMENDS PARCEL 224 OF TRANSPORTATION PROJECT PLAT 1146-75-22-4.57, RECORDED AS DOCUMENT #2028676, PART OF THE SW1/4-NW1/4, THE NW1/4-SW1/4 AND THE NE1/4-SW1/4 OF SECTION 10, T21N, R16E, ALL IN THE TOWN OF GREENVILLE, OUTAGAMIE COUNTY, WISCONSIN

RELOCATION ORDER - STH 15 (LILY OF THE VALLEY DRIVE - USH 45), OUTAGAMIE COUNTY

TO PROPERLY ESTABLISH, LAY OUT, WIDEN, ENLARGE, EXTEND, CONSTRUCT, RECONSTRUCT, IMPROVE, OR MAINTAIN A PORTION OF THE HIGHWAY DESIGNATED ABOVE, THE STATE OF WISCONSIN DEPARTMENT OF TRANSPORTATION DEEMS IT NECESSARY TO RELOCATE OR CHANGE SAID HIGHWAY AND ACQUIRE CERTAIN LANDS AND INTERESTS OR RIGHTS IN LANDS FOR THE ABOVE NAMED PROJECT.

TO EFFECT THIS CHANGE, PURSUANT TO AUTHORITY GRANTED UNDER SUBSECTION 84.02 (3), 84.09 AND 84.30, WISCONSIN STATUTES, THE DEPARTMENT OF TRANSPORTATION HEREBY ORDERS THAT:
1) THAT PORTION OF SAID HIGHWAY AS SHOWN ON THIS PLAT IS LAID OUT AND ESTABLISHED TO THE LINES AND WIDTHS AS SO SHOWN FOR THE ABOVE NAMED PROJECT.
2) THE LANDS OR INTERESTS OR RIGHTS IN LANDS AS SHOWN ON THIS PLAT ARE REQUIRED BY THE DEPARTMENT FOR THE ABOVE PROJECT AND SHALL BE ACQUIRED IN THE NAME OF THE STATE OF WISCONSIN, PURSUANT TO THE PROVISIONS OF SUBSECTION 84.09 (1) OR (2), WISCONSIN STATUTES.

Document #: 2035597
Date: 02-06-2015 Time: 09:17 AM
Pages: 1 Fee: \$25.00
County: OUTAGAMIE COUNTY State: WI

SARAH R VAN CAMP, REGISTER OF DEEDS
The above recording information verifies this document has been electronically recorded and returned to the submitter

RESERVED FOR REGISTER OF DEEDS
PROJECT NUMBER 1146-75-22- 4.57
AMENDMENT NO: 1

REFER TO THE TITLE SHEET, RECORDED AS SHEET 2 OF 2 OF TRANSPORTATION PROJECT PLAT NO. 1146-75-22- 4.01, AS DOCUMENT #2016623 FOR ADDITIONAL INFORMATION.

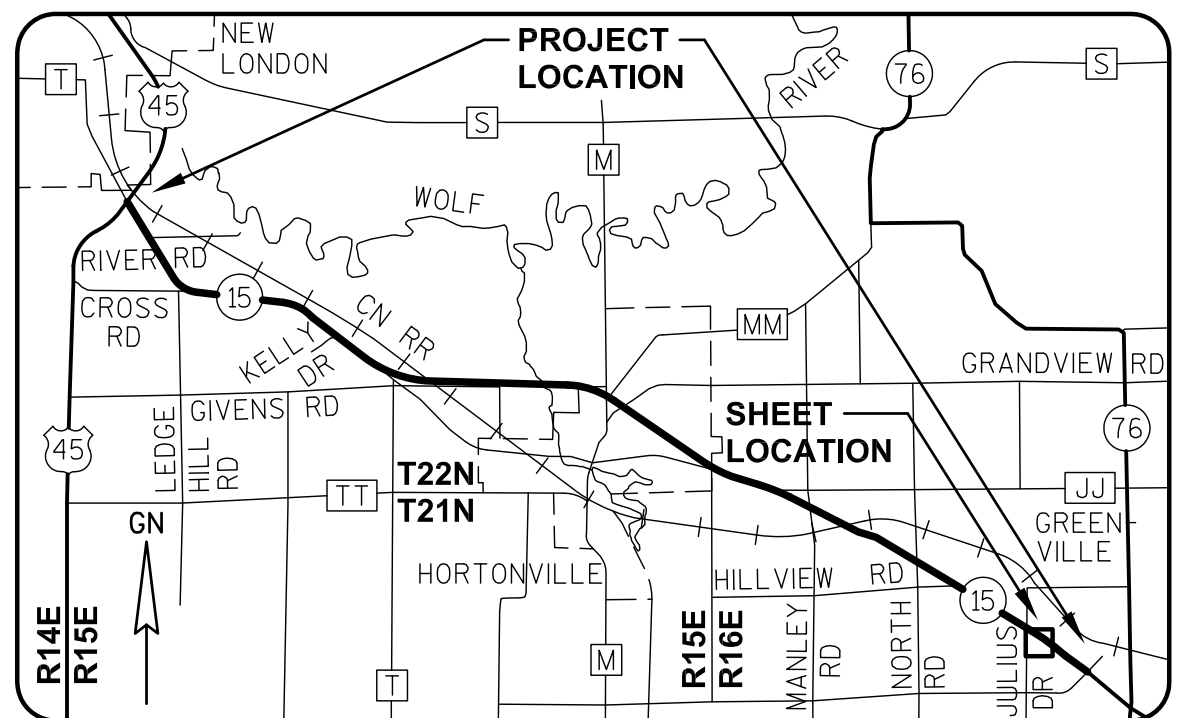
SCHEDULE OF LANDS & INTERESTS REQUIRED		OWNER'S NAMES ARE SHOWN FOR REFERENCE PURPOSES ONLY AND ARE SUBJECT TO CHANGE PRIOR TO THE TRANSFER OF LAND INTERESTS TO THE DEPARTMENT.				
PARCEL NUMBER	OWNER (S)	INTEREST REQUIRED	R/W NEW	ACRES EXISTING	ACRES REQUIRED TOTAL	TLE ACRES TEMP.
224	TOWN OF GREENVILLE SANITARY DISTRICT NO. 1	FEE, TLE	2.080	0	2.080	0.113
226	ROBERT J. & SHARON A. BAUER	FEE, TLE	0.091	0	0.091	0.033
229	JOHN B. & DAWN M. HAYES	FEE, ACCESS RIGHTS	0.179	0	0.179	0
231	ANGELA M. PERRINE REVOCABLE TRUST DATED DECEMBER 21, 2012	FEE, TLE	0.339	0	0.339	0.083
232	JOSEPH M. JOHNSON	FEE, TLE	0.119	0	0.119	0.027
233	PAUL H. & KATHLEEN M. JENNERJAHN	FEE, TLE	0.070	0	0.070	0.058

UTILITY INTERESTS REQUIRED:	
902	ATC MANAGEMENT, INC. RELEASE OF RIGHTS
905	GREENVILLE SANITARY DISTRICT NO. 1 RELEASE OF RIGHTS
922	AT&T WISCONSIN RELEASE OF RIGHTS

CURVE TABLE						
FROM POINT	TO POINT	RADIUS	ARC LENGTH	CHORD BEARING	CHORD LENGTH	
9440	9439	34377.39'	334.34'	S56°29'43"E	334.33'	(CURVE 3)
9438	9437	7639.48'	399.45'	S54°43'08"E	399.40'	(CURVE 2)
9401	9402	3935.00'	382.69'	N53°05'32"W	382.54'	

COORDINATE TABLE		
POINT	Y (NORTH)	X (EAST)
620	579886.720	788218.256
621	579885.530	788488.667
9520	580318.327	788192.770

COURSE TABLE			
FROM POINT	TO POINT	BEARING	DISTANCE
310	9440	N00°42'37"E	638.02'
9439	9438	S56°13'00"E	553.00'
9437	9442	N00°43'32"E	151.10'
9442	9443	S39°29'47"E	148.49'
9443	9444	S52°21'31"E	298.65'
9444	9445	S40°24'38"W	38.60'
9445	9446	S46°09'59"W	105.43'
9446	9401	S15°07'13"W	23.80'
9402	9403	N74°09'29"W	205.78'
9403	9404	N57°57'36"W	700.00'
9404	9405	N47°56'49"W	203.09'
9405	9406	S07°21'13"W	99.12'
9406	9407	S00°42'37"W	111.53'
9407	9408	S70°07'01"E	76.57'
9408	9409	S00°42'17"W	66.00'
9409	9410	S55°26'09"W	73.81'
9410	9411	S00°45'19"W	155.87'
9411	9412	S14°15'04"W	51.42'
9412	9413	N89°14'41"W	33.00'
9413	310	N00°45'19"E	111.74'



GREMMER & ASSOCIATES, INC.
CONSULTING ENGINEERS
Stevens Point • Fond du Lac

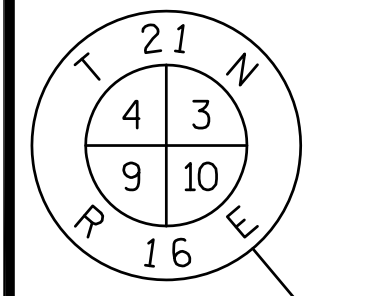
I, DAVID L. ROBERTS, PROFESSIONAL LAND SURVEYOR, HEREBY CERTIFY THAT IN FULL COMPLIANCE WITH THE PROVISIONS OF SECTION 84.095 OF THE WISCONSIN STATUTES AND UNDER THE DIRECTION OF THE WISCONSIN DEPARTMENT OF TRANSPORTATION, I HAVE SURVEYED AND MAPPED TRANSPORTATION PROJECT PLAT 1146-75-22-4.57, AND THAT SUCH PLAT CORRECTLY REPRESENTS ALL EXTERIOR BOUNDARIES OF THE SURVEYED LAND.

DATE 01/05/2015 DAVID L. ROBERTS
PLS S-1725, FOR GREMMER & ASSOCIATES, INC.

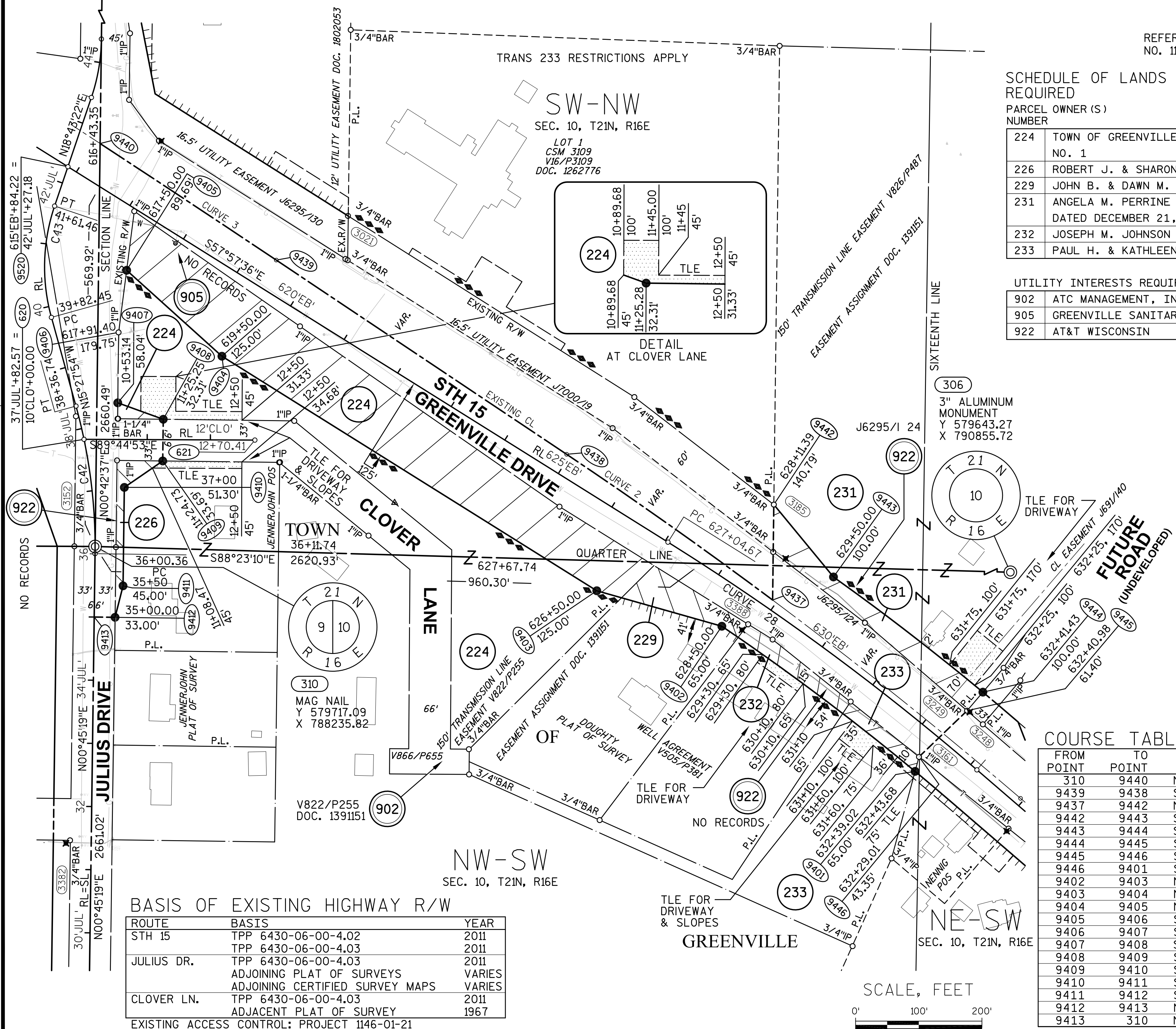
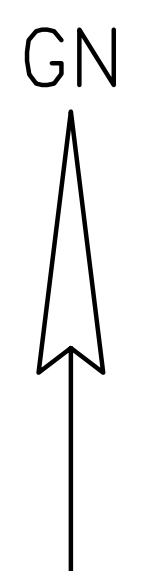
THIS PLAT AND RELOCATION ORDER ARE APPROVED FOR THE WISCONSIN DEPARTMENT OF TRANSPORTATION.

DATE 2/4/2015 CURT VAN EREM
REAL ESTATE SUPERVISOR

324
SURVEY NAIL IN
STONE MONUMENT
Y 582377.38
X 788268.81



RL CURVE DATA		RL CURVE DATA		RL CURVE DATA	
CURVE 28 STH 15 EB	PI 630'EB'+09.287	CURVE 42 JULIUS DRIVE	PI 37'JUL'+19.348	CURVE 43 JULIUS DRIVE	PI 40'JUL'+74.708
Y 579562.314	X 789400.766	Y 579824.681	X 788237.242	Y 580168.708	X 788142.061
DELTA 08°42'36"	D 01°25'57"	DELTA 16°13'13"	D 06°51'42"	DELTA 34°11'16"	D 19°05'55"
T 304.620'	L 608.066'	T 118.989'	L 236.386'	T 92.257'	L 179.006'
R 4000.000'	LC 607.481'	R 835.000'	LC 235.597'	R 300.000'	LC 176.362'
LCB S53°36'18"E	PT 633'EB'+12.73	LCB N07°21'18"W		LCB N01°37'44"E	



BASIS OF EXISTING HIGHWAY R/W		
ROUTE	BASIS	YEAR
STH 15	TPP 6430-06-00-4.02	2011
	TPP 6430-06-00-4.03	2011
JULIUS DR.	TPP 6430-06-00-4.03	2011
	ADJOINING PLAT OF SURVEYS	VARIES
	ADJOINING CERTIFIED SURVEY MAPS	VARIES
CLOVER LN.	TPP 6430-06-00-4.03	2011
	ADJACENT PLAT OF SURVEY	1967

EXISTING ACCESS CONTROL: PROJECT 1146-01-21



TRANSPORTATION PROJECT PLAT NO: 1146-75-22 - 4.57

PART OF THE SW1/4-NW1/4, THE NW1/4-SW1/4 AND THE NE1/4-SW1/4 OF SECTION 10, T21N, R16E, ALL IN THE TOWN OF GREENVILLE, OUTAGAMIE COUNTY, WISCONSIN

RELOCATION ORDER - STH 15 (LILY OF THE VALLEY DRIVE - USH 45), OUTAGAMIE COUNTY

TO PROPERLY ESTABLISH, LAY OUT, WIDEN, ENLARGE, EXTEND, CONSTRUCT, RECONSTRUCT, IMPROVE, OR MAINTAIN A PORTION OF THE HIGHWAY DESIGNATED ABOVE, THE STATE OF WISCONSIN DEPARTMENT OF TRANSPORTATION DEEMS IT NECESSARY TO RELOCATE OR CHANGE SAID HIGHWAY AND ACQUIRE CERTAIN LANDS AND INTERESTS OR RIGHTS IN LANDS FOR THE ABOVE NAMED PROJECT.

TO EFFECT THIS CHANGE, PURSUANT TO AUTHORITY GRANTED UNDER SUBSECTION 84.02 (3), 84.09 AND 84.30, WISCONSIN STATUTES, THE DEPARTMENT OF TRANSPORTATION HEREBY ORDERS THAT:

- 1) THAT PORTION OF SAID HIGHWAY AS SHOWN ON THIS PLAT IS LAID OUT AND ESTABLISHED TO THE LINES AND WIDTHS AS SO SHOWN FOR THE ABOVE NAMED PROJECT.
- 2) THE LANDS OR INTERESTS OR RIGHTS IN LANDS AS SHOWN ON THIS PLAT ARE REQUIRED BY THE DEPARTMENT FOR THE ABOVE PROJECT AND SHALL BE ACQUIRED IN THE NAME OF THE STATE OF WISCONSIN, PURSUANT TO THE PROVISIONS OF SUBSECTION 84.09 (1) OR (2), WISCONSIN STATUTES.

REFER TO THE TITLE SHEET, RECORDED AS SHEET 2 OF 2 OF TRANSPORTATION PROJECT PLAT NO. 1146-75-22- 4.01, AS DOCUMENT #2016623 FOR ADDITIONAL INFORMATION.

Document #: 2028676
Date: 10-30-2014 Time: 09:46 AM
Pages: 1 Fee: \$25.00
County: OUTAGAMIE COUNTY State: WI

SARAH R. VAN CAMP, REGISTER OF DEEDS
The above recording information verifies this document has been electronically recorded and returned to the submitter

RESERVED FOR REGISTER OF DEEDS
PROJECT NUMBER 1146-75-22- 4.57
AMENDMENT NO:

SCHEDULE OF LANDS & INTERESTS REQUIRED

PARCEL NUMBER	OWNER (S)	INTEREST REQUIRED	R/W NEW	ACRES EXISTING	ACRES REQUIRED TOTAL	TLE ACRES TEMP.
224	TOWN OF GREENVILLE SANITARY DISTRICT NO. 1	FEE, TLE	2.080	0	2.080	0.043
226	ROBERT J. & SHARON A. BAUER	FEE, TLE	0.091	0	0.091	0.033
229	JOHN B. & DAWN M. HAYES	FEE, ACCESS RIGHTS	0.179	0	0.179	0
231	ANGELA M. PERRINE REVOCABLE TRUST DATED DECEMBER 21, 2012	FEE, TLE	0.339	0	0.339	0.083
232	JOSEPH M. JOHNSON	FEE, TLE	0.119	0	0.119	0.027
233	PAUL H. & KATHLEEN M. JENNERJAHN	FEE, TLE	0.070	0	0.070	0.058

UTILITY INTERESTS REQUIRED:

902	ATC MANAGEMENT, INC.	RELEASE OF RIGHTS
905	GREENVILLE SANITARY DISTRICT NO. 1	RELEASE OF RIGHTS
922	AT&T WISCONSIN	RELEASE OF RIGHTS

CURVE TABLE

FROM POINT	TO POINT	RADIUS	ARC LENGTH	CHORD BEARING	CHORD LENGTH
9440	9439	34377.39'	334.34'	S56°29'43"E	334.33'
9438	9437	7639.48'	399.45'	S54°43'08"E	399.40'
9401	9402	3935.00'	382.69'	N53°05'32"W	382.54'

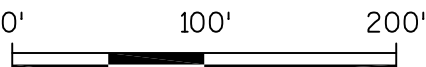
COORDINATE TABLE

POINT	Y (NORTH)	X (EAST)
620	579886.720	788218.256
621	579885.530	788488.667
9520	580318.327	788192.770

COURSE TABLE

FROM POINT	TO POINT	BEARING	DISTANCE
310	9440	N00°42'37"E	638.02'
9439	9438	S56°13'00"E	553.00'
9437	9442	N00°43'32"E	151.10'
9442	9443	S39°29'47"E	148.49'
9443	9444	S52°21'31"E	298.65'
9444	9445	S40°24'38"W	38.60'
9445	9446	S46°09'59"W	105.43'
9446	9401	S15°07'13"W	23.80'
9402	9403	N74°09'29"W	205.78'
9403	9404	N57°57'36"W	700.00'
9404	9405	N47°56'49"W	203.09'
9405	9406	S07°21'13"W	99.12'
9406	9407	S00°42'37"W	111.53'
9407	9408	S70°07'01"E	76.57'
9408	9409	S00°42'17"W	66.00'
9409	9410	S55°26'09"W	73.81'
9410	9411	S00°45'19"W	155.87'
9411	9412	S14°15'04"W	51.42'
9412	9413	N89°14'41"W	33.00'
9413	310	N00°45'19"E	111.74'

SCALE, FEET



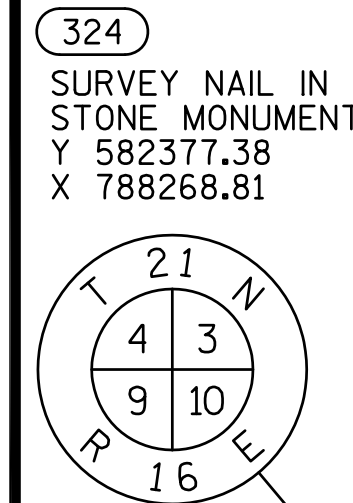
BASIS OF EXISTING HIGHWAY R/W

ROUTE	BASIS	YEAR
STH 15	TPP 6430-06-00-4.02	2011
	TPP 6430-06-00-4.03	2011
JULIUS DR.	TPP 6430-06-00-4.03	2011
	ADJOINING PLAT OF SURVEYS	VARIES
	ADJOINING CERTIFIED SURVEY MAPS	VARIES
CLOVER LN.	TPP 6430-06-00-4.03	2011
	ADJACENT PLAT OF SURVEY	1967

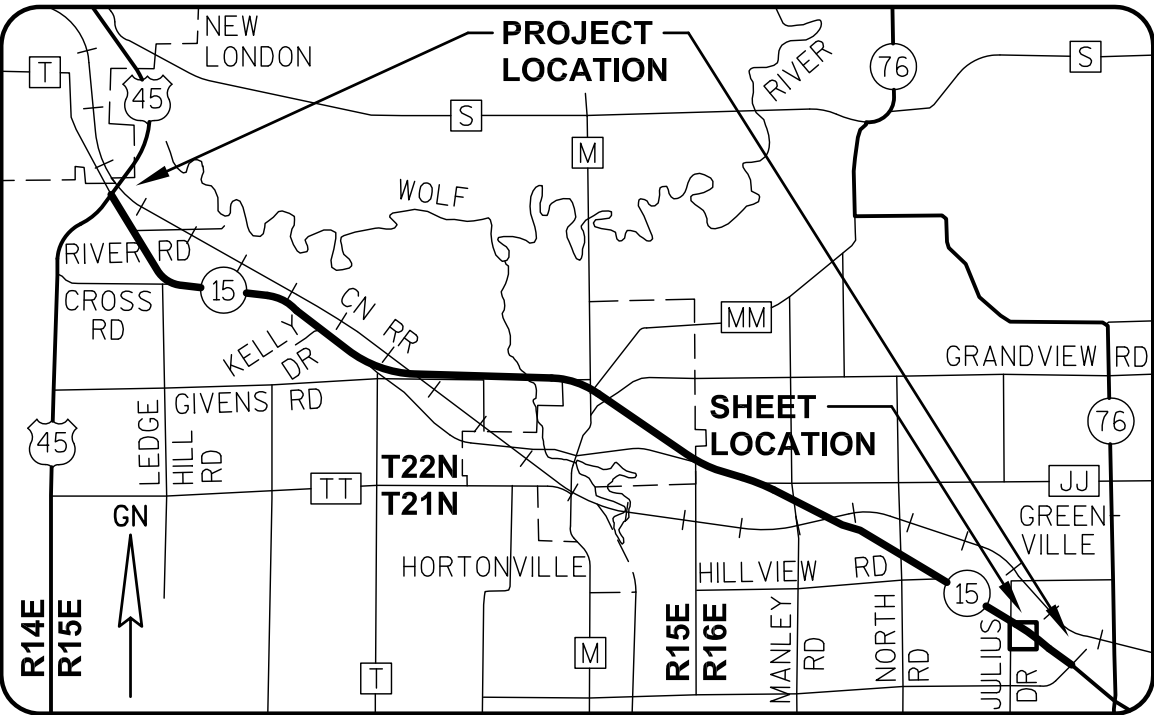
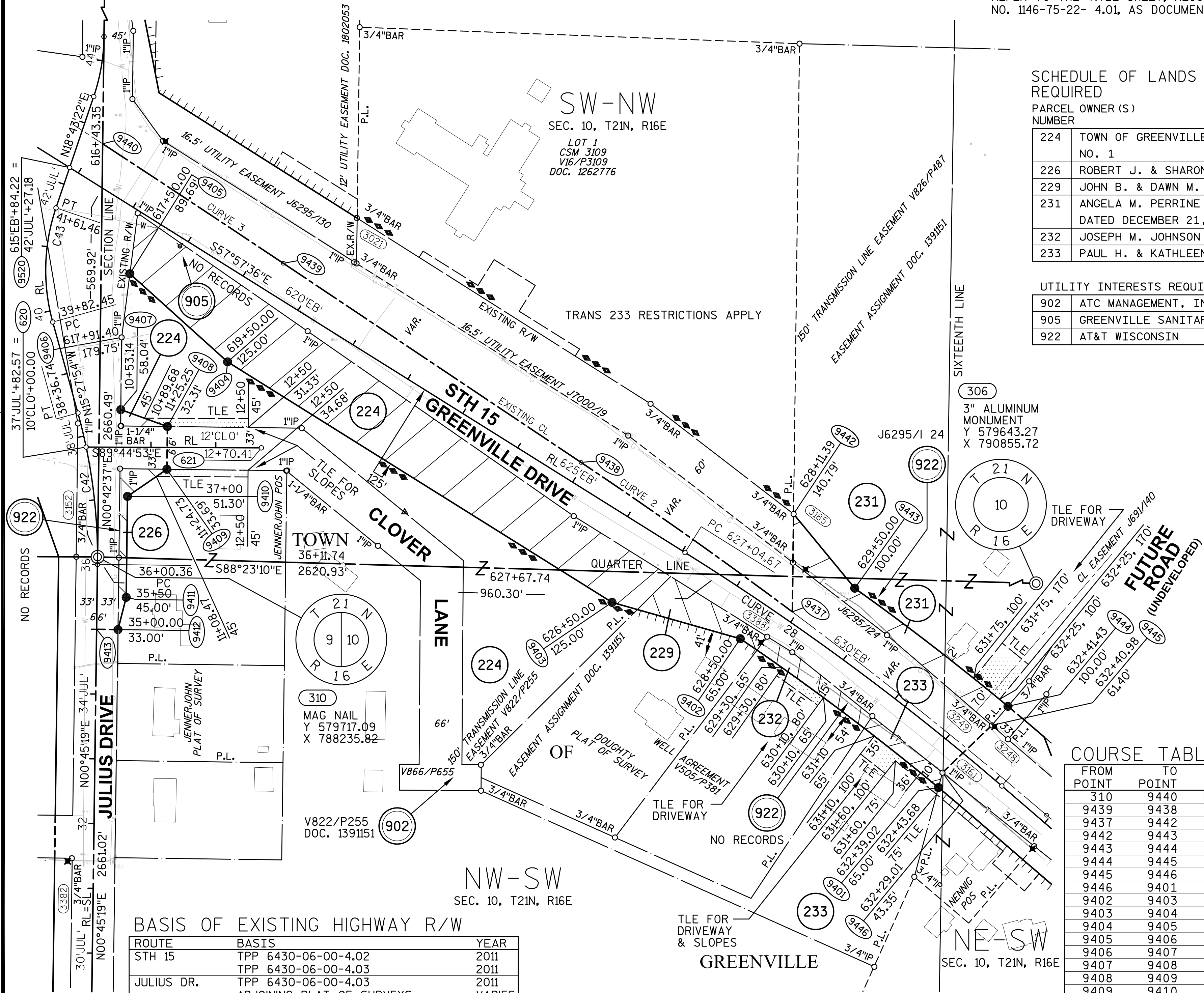
EXISTING ACCESS CONTROL: PROJECT 1146-01-21

REVISED: 09/08/2014

040457-15.DWG



RL CURVE DATA	RL CURVE DATA	RL CURVE DATA
CURVE 28 STH 15 EB	CURVE 42 JULIUS DRIVE	CURVE 43 JULIUS DRIVE
PI 630'EB'+09.287	PI 37'JUL'+19.348	PI 40'JUL'+74.708
Y 579562.314	Y 579824.681	Y 580168.708
X 789400.766	X 788237.242	X 788142.061
DELTA 08°42'36"	DELTA 16°13'13"	DELTA 34°11'16"
D 01°25'57"	D 06°51'42"	D 19°05'55"
T 304.620'	T 118.989'	T 92.257'
L 608.066'	L 236.386'	L 179.006'
R 4000.000'	R 835.000'	R 300.000'
LC 607.481'	LC 235.597'	LC 176.362'
LCB S53°36'18"E	LCB N07°21'18"W	LCB N01°37'44"E
PT 633'EB'+12.73		



GREMMER & ASSOCIATES, INC.
CONSULTING ENGINEERS
Stevens Point • Fond du Lac

I, DAVID L. ROBERTS, PROFESSIONAL LAND SURVEYOR, HEREBY CERTIFY THAT IN FULL COMPLIANCE WITH THE PROVISIONS OF SECTION 84.095 OF THE WISCONSIN STATUTES AND UNDER THE DIRECTION OF THE WISCONSIN DEPARTMENT OF TRANSPORTATION, I HAVE SURVEYED AND MAPPED TRANSPORTATION PROJECT PLAT 1146-75-22-4.57, AND THAT SUCH PLAT CORRECTLY REPRESENTS ALL EXTERIOR BOUNDARIES OF THE SURVEYED LAND.

DATE 9/08/2014 DAVID L. ROBERTS
PLS S-1725, FOR GREMMER & ASSOCIATES, INC.
THIS PLAT AND RELOCATION ORDER ARE APPROVED FOR THE WISCONSIN DEPARTMENT OF TRANSPORTATION.
DATE 10/28/2014 CURT VAN EREM
REAL ESTATE SUPERVISOR

TRANSPORTATION PROJECT PLAT NO: 1146-75-22 - 4.58
AMENDMENT NO. 2

AMENDS PARCELS 234, 238, 239 AND 241 OF TRANSPORTATION PROJECT PLAT 1146-75-22-4.58, RECORDED AS DOCUMENT NO. 2028677. PART OF LOTS 2 AND 3 OF CSM 574, AND PART OF LOT 1 OF CSM 4769, AND PART OF LOTS 1 AND 2 OF CSM 5217, AND PART OF LOTS 1 AND 2 OF CSM 5720, AND PART OF THE NE1/4-SW1/4 AND THE NW1/4-SW1/4 OF SECTION 10, T21N, R16E, ALL IN THE TOWN OF GREENVILLE, OUTAGAMIE COUNTY, WISCONSIN

RELOCATION ORDER - STH 15 (LILY OF THE VALLEY DRIVE - USH 45), OUTAGAMIE COUNTY

TO PROPERLY ESTABLISH, LAY OUT, WIDEN, ENLARGE, EXTEND, CONSTRUCT, RECONSTRUCT, IMPROVE, OR MAINTAIN A PORTION OF THE HIGHWAY DESIGNATED ABOVE, THE STATE OF WISCONSIN DEPARTMENT OF TRANSPORTATION DEEMS IT NECESSARY TO RELOCATE OR CHANGE SAID HIGHWAY AND ACQUIRE CERTAIN LANDS AND INTERESTS OR RIGHTS IN LANDS FOR THE ABOVE NAMED PROJECT.

TO EFFECT THIS CHANGE, PURSUANT TO AUTHORITY GRANTED UNDER SUBSECTION 84.02 (3), 84.09 AND 84.30, WISCONSIN STATUTES, THE DEPARTMENT OF TRANSPORTATION HEREBY ORDERS THAT:
1) THAT PORTION OF SAID HIGHWAY AS SHOWN ON THIS PLAT IS LAID OUT AND ESTABLISHED TO THE LINES AND WIDTHS AS SO SHOWN FOR THE ABOVE NAMED PROJECT.
2) THE LANDS OR INTERESTS OR RIGHTS IN LANDS AS SHOWN ON THIS PLAT ARE REQUIRED BY THE DEPARTMENT FOR THE ABOVE PROJECT AND SHALL BE ACQUIRED IN THE NAME OF THE STATE OF WISCONSIN, PURSUANT TO THE PROVISIONS OF SUBSECTION 84.09 (1) OR (2), WISCONSIN STATUTES.

Document #: 2067742
Date: 03-17-2016 Time: 02:00 PM
Pages: 1 Fee: \$25.00
County: OUTAGAMIE COUNTY State: WI

SARAH R VAN CAMP, REGISTER OF DEEDS
This document has been electronically
recorded and returned to:
WIDotNeRegionGreenbay

RESERVED FOR REGISTER OF DEEDS
PROJECT NUMBER 1146-75-22- 4.58
AMENDMENT NO: 2

REFER TO THE TITLE SHEET, RECORDED AS SHEET 2 OF 2 OF TRANSPORTATION PROJECT PLAT NO. 1146-75-22- 4.01, AS DOCUMENT #2016623 FOR ADDITIONAL INFORMATION.

SCHEDULE OF LANDS & INTERESTS
REQUIRED

OWNER'S NAMES ARE SHOWN FOR REFERENCE PURPOSES ONLY AND ARE SUBJECT TO CHANGE PRIOR TO THE TRANSFER OF LAND INTERESTS TO THE DEPARTMENT.

PARCEL OWNER (S) NUMBER	INTEREST REQUIRED	R/W ACRES REQUIRED NEW EXISTING TOTAL	TLE ACRES TEMP.
234 ANTHONY R. RASMUSSEN & BOBBIE L. ANDERSON-RASMUSSEN	FEE, TLE	0.098 0 0.098	0.057
237 THE BYTOF FAMILY LIMITED PARTNERSHIP	FEE, TLE	0.286 0 0.286	0.160
238 REGINA S. THIBERT	FEE, TLE	0.109 0 0.109	0.073
239 ANGELA M. PERRINE REVOCABLE TRUST DATED DECEMBER 21, 2012	FEE, TLE	0.078 0 0.078	0.091
240 JEFFREY L. HESSE	FEE, TLE	0.037 0 0.037	0.020
241 FREDERICK E. & CATHY A. KOBER	FEE, TLE	0.432 0 0.432	0.057
242 LN REAL ESTATE, LLC	FEE, TLE	0.753 0 0.753	0.308
243 ROBERT W. PROBST	FEE, TLE	0.066 0 0.066	0.047

UTILITY INTERESTS REQUIRED:

905 GREENVILLE SANITARY DISTRICT NO. 1	RELEASE OF RIGHTS
919 WE ENERGIES - ELECTRIC	RELEASE OF RIGHTS
922 AT&T WISCONSIN	RELEASE OF RIGHTS

BASIS OF EXISTING HIGHWAY R/W

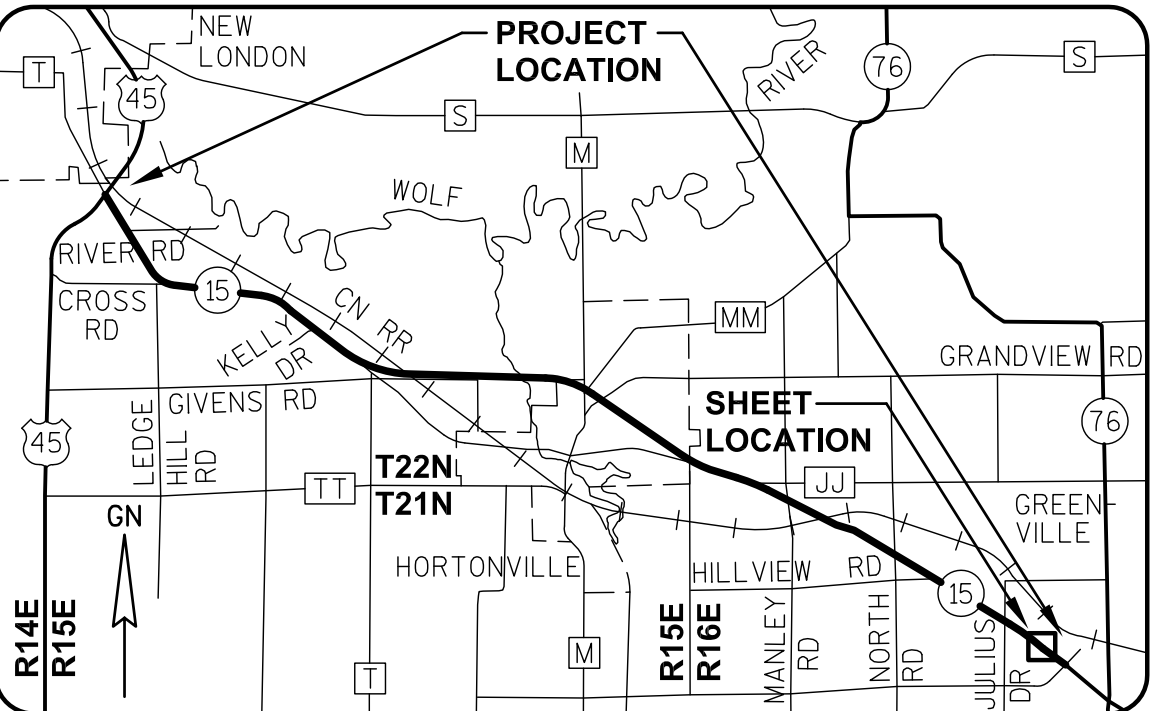
ROUTE	BASIS	YEAR
STH 15	TPP 6430-06-00-4.02	2011
EXISTING ACCESS CONTROL: PROJECTS 1146-01-21, 1146-17-21; CSM 5270		

COURSE TABLE

FROM POINT	TO POINT	BEARING	DISTANCE
300	9461	N01°09'35"E	1330.86'
9461	9452	N46°56'20"W	396.84'
9452	9453	N49°15'00"W	1251.37'
9453	9401	N49°46'41"W	72.52'
9401	9446	N15°07'13"E	23.80'
9446	9445	N46°09'59"E	105.43'
9445	9444	N40°24'38"E	38.60'
9444	9455	S50°02'26"E	33.04'
9455	9456	S49°31'48"E	40.05'
9456	9457	S21°01'45"E	42.29'
9457	9458	S49°15'00"E	200.00'
9458	9459	S56°50'41"E	151.33'
9459	9525	S49°15'00"E	400.00'
9525	9526	S40°45'00"W	15.00'
9526	9527	S49°15'00"E	30.00'
9527	9528	N40°45'00"E	15.00'
9528	9460	S49°15'00"E	680.92'
9460	9461	S01°09'35"W	234.88'

COORDINATE TABLE

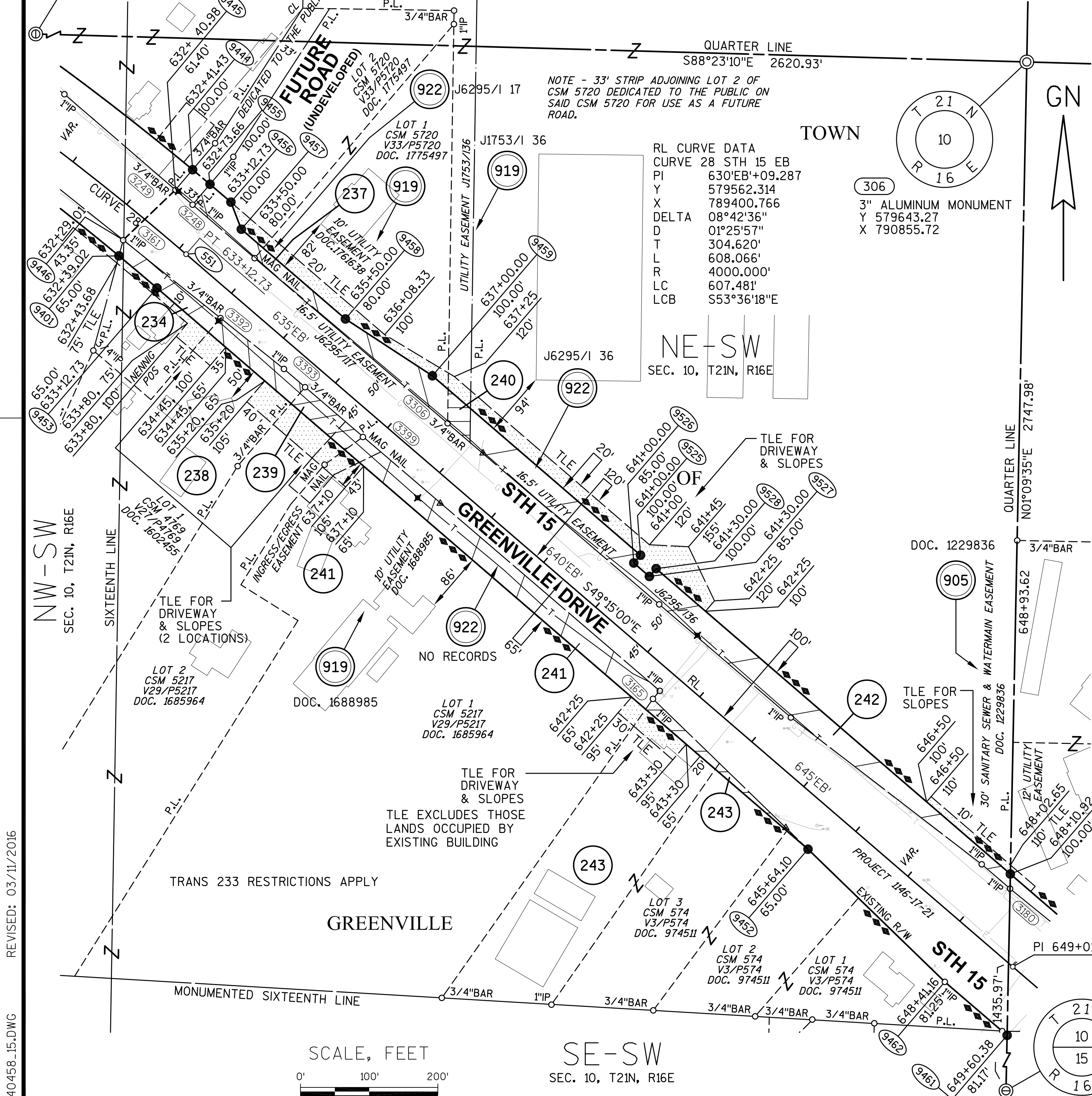

POINT	Y (NORTH)	X (EAST)
551	579363.470	789631.536
552	578326.230	790835.315



I, DAVID L. ROBERTS, PROFESSIONAL LAND SURVEYOR, HEREBY CERTIFY THAT IN FULL COMPLIANCE WITH THE PROVISIONS OF SECTION 84.095 OF THE WISCONSIN STATUTES AND UNDER THE DIRECTION OF THE WISCONSIN DEPARTMENT OF TRANSPORTATION, I HAVE SURVEYED AND MAPPED TRANSPORTATION PROJECT PLAT 1146-75-22-4.58, AND THAT SUCH PLAT CORRECTLY REPRESENTS ALL EXTERIOR BOUNDARIES OF THE SURVEYED LAND.

DATE 3/11/2016 DAVID L. ROBERTS
PLS S-1725, FOR GREMMIER & ASSOCIATES, INC.
THIS PLAT AND RELOCATION ORDER ARE APPROVED FOR THE
WISCONSIN DEPARTMENT OF TRANSPORTATION.
DATE 3/17/2016 CURT VAN EREM
REAL ESTATE SUPERVISOR

310
MAG NAIL
Y 579717.09
X 788235.82



REVISED: 03/11/2016
040458-15.DWG

APPRAISAL PLAT DATE:

TRANSPORTATION PROJECT PLAT NO: 1146-75-22 - 4.58
AMENDMENT NO. 1

AMENDS PARCEL 242 OF TRANSPORTATION PROJECT PLAT 1146-75-22-4.58 RECORDED AS DOCUMENT NO. 2028677. PART OF LOTS 2 AND 3 OF CSM 574, AND PART OF LOT 1 OF CSM 4769, AND PART OF LOTS 1 AND 2 OF CSM 5217, AND PART OF LOTS 1 AND 2 OF CSM 5720, AND PART OF THE NE1/4-SW1/4 AND THE NW1/4-SW1/4 OF SECTION 10, T21N, R16E, ALL IN THE TOWN OF GREENVILLE, OUTAGAMIE COUNTY, WISCONSIN

RELOCATION ORDER - STH 15 (LILY OF THE VALLEY DRIVE - USH 45), OUTAGAMIE COUNTY

TO PROPERLY ESTABLISH, LAY OUT, WIDEN, ENLARGE, EXTEND, CONSTRUCT, RECONSTRUCT, IMPROVE, OR MAINTAIN A PORTION OF THE HIGHWAY DESIGNATED ABOVE, THE STATE OF WISCONSIN DEPARTMENT OF TRANSPORTATION DEEMS IT NECESSARY TO RELOCATE OR CHANGE SAID HIGHWAY AND ACQUIRE CERTAIN LANDS AND INTERESTS OR RIGHTS IN LANDS FOR THE ABOVE NAMED PROJECT.

TO EFFECT THIS CHANGE, PURSUANT TO AUTHORITY GRANTED UNDER SUBSECTION 84.02 (3), 84.09 AND 84.30, WISCONSIN STATUTES, THE DEPARTMENT OF TRANSPORTATION HEREBY ORDERS THAT:

- 1) THAT PORTION OF SAID HIGHWAY AS SHOWN ON THIS PLAT IS LAID OUT AND ESTABLISHED TO THE LINES AND WIDTHS AS SO SHOWN FOR THE ABOVE NAMED PROJECT.
- 2) THE LANDS OR INTERESTS OR RIGHTS IN LANDS AS SHOWN ON THIS PLAT ARE REQUIRED BY THE DEPARTMENT FOR THE ABOVE PROJECT AND SHALL BE ACQUIRED IN THE NAME OF THE STATE OF WISCONSIN, PURSUANT TO THE PROVISIONS OF SUBSECTION 84.09 (1) OR (2), WISCONSIN STATUTES.

REFER TO THE TITLE SHEET, RECORDED AS SHEET 2 OF 2 OF TRANSPORTATION PROJECT PLAT NO. 1146-75-22- 4.01, AS DOCUMENT #2016623 FOR ADDITIONAL INFORMATION.

Document #: 2046219
Date: 06-16-2015 Time: 10:28 AM
Pages: 1 Fee: \$25.00
County: OUTAGAMIE COUNTY State: WI

SARAH R VAN CAMP, REGISTER OF DEEDS
The above recording information verifies this document has been electronically recorded and returned to the submitter

RESERVED FOR REGISTER OF DEEDS
PROJECT NUMBER 1146-75-22- 4.58
AMENDMENT NO: 1

SCHEDULE OF LANDS & INTERESTS REQUIRED

PARCEL NUMBER	OWNER (S)	INTEREST REQUIRED	R/W NEW	ACRES EXISTING	ACRES REQUIRED TOTAL	TLE ACRES TEMP.
234	ANTHONY R. RASMUSSEN & BOBBIE L. ANDERSON-RASMUSSEN	FEE, ACCESS RIGHTS, TLE	0.098	0	0.098	0.057
237	THE BYTOF FAMILY LIMITED PARTNERSHIP	FEE, TLE	0.286	0	0.286	0.160
238	REGINA S. THIBERT	FEE, ACCESS RIGHTS, TLE	0.109	0	0.109	0.073
239	ANGELA M. PERRINE REVOCABLE TRUST DATED DECEMBER 21, 2012	FEE, ACCESS RIGHTS, TLE	0.078	0	0.078	0.091
240	JEFFREY L. HESSE	FEE, TLE	0.037	0	0.037	0.020
241	FREDERICK E. & CATHY A. KOBER	FEE, ACCESS RIGHTS, TLE	0.432	0	0.432	0.057
242	LN REAL ESTATE, LLC	FEE, TLE	0.753	0	0.753	0.308
243	ROBERT W. PROBST	FEE, TLE	0.066	0	0.066	0.047

UTILITY INTERESTS REQUIRED:

905	GREENVILLE SANITARY DISTRICT NO. 1	RELEASE OF RIGHTS
919	WE ENERGIES - ELECTRIC	RELEASE OF RIGHTS
922	AT&T WISCONSIN	RELEASE OF RIGHTS

BASIS OF EXISTING HIGHWAY R/W

ROUTE	BASIS	YEAR
STH 15	TPP 6430-06-00-4.02	2011

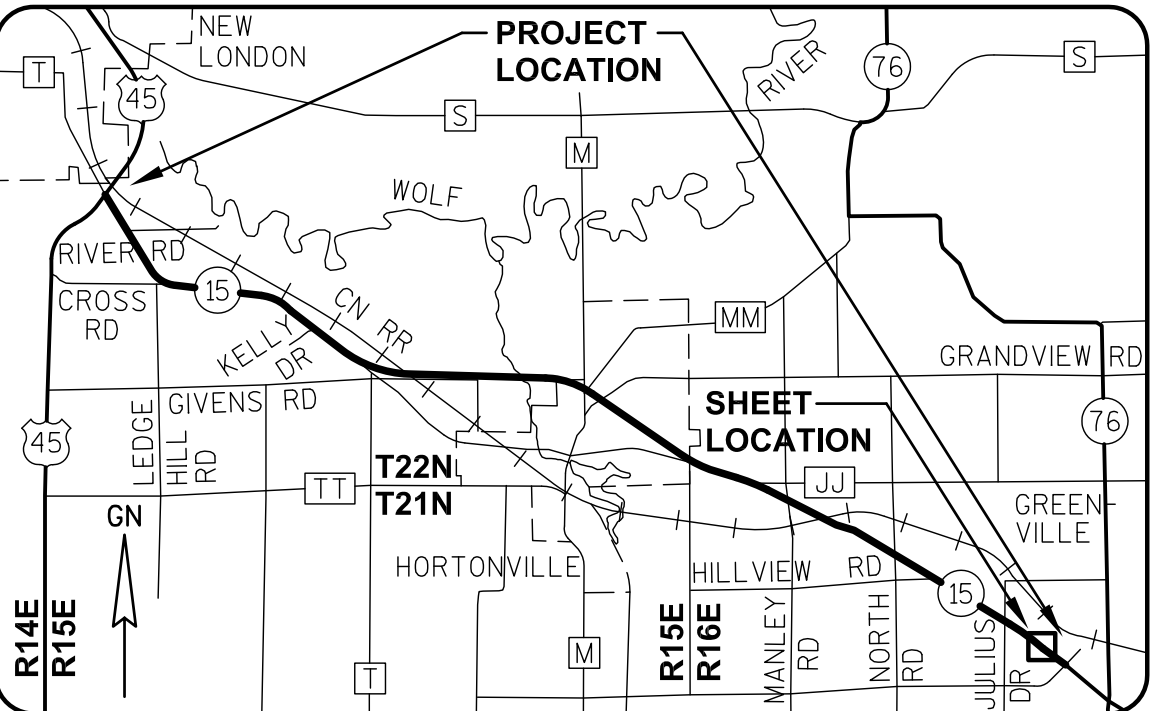

EXISTING ACCESS CONTROL: PROJECT 1146-17-21; CSM 5270

COURSE TABLE

FROM POINT	TO POINT	BEARING	DISTANCE
300	9461	N01°09'35"E	1330.86'
9461	9452	N46°56'20"W	396.84'
9452	9453	N49°15'00"W	1251.37'
9453	9401	N49°46'41"W	72.52'
9401	9446	N15°07'13"E	23.80'
9446	9445	N46°09'59"E	105.43'
9445	9444	N40°24'38"E	38.60'
9444	9455	S50°02'26"E	33.04'
9455	9456	S49°31'48"E	40.05'
9456	9457	S21°01'45"E	42.29'
9457	9458	S49°15'00"E	200.00'
9458	9459	S56°50'41"E	151.33'
9459	9525	S49°15'00"E	400.00'
9525	9526	S40°45'00"W	15.00'
9526	9527	S49°15'00"E	30.00'
9527	9528	N40°45'00"E	15.00'
9528	9460	S49°15'00"E	680.92'
9460	9461	S01°09'35"W	234.88'

COORDINATE TABLE

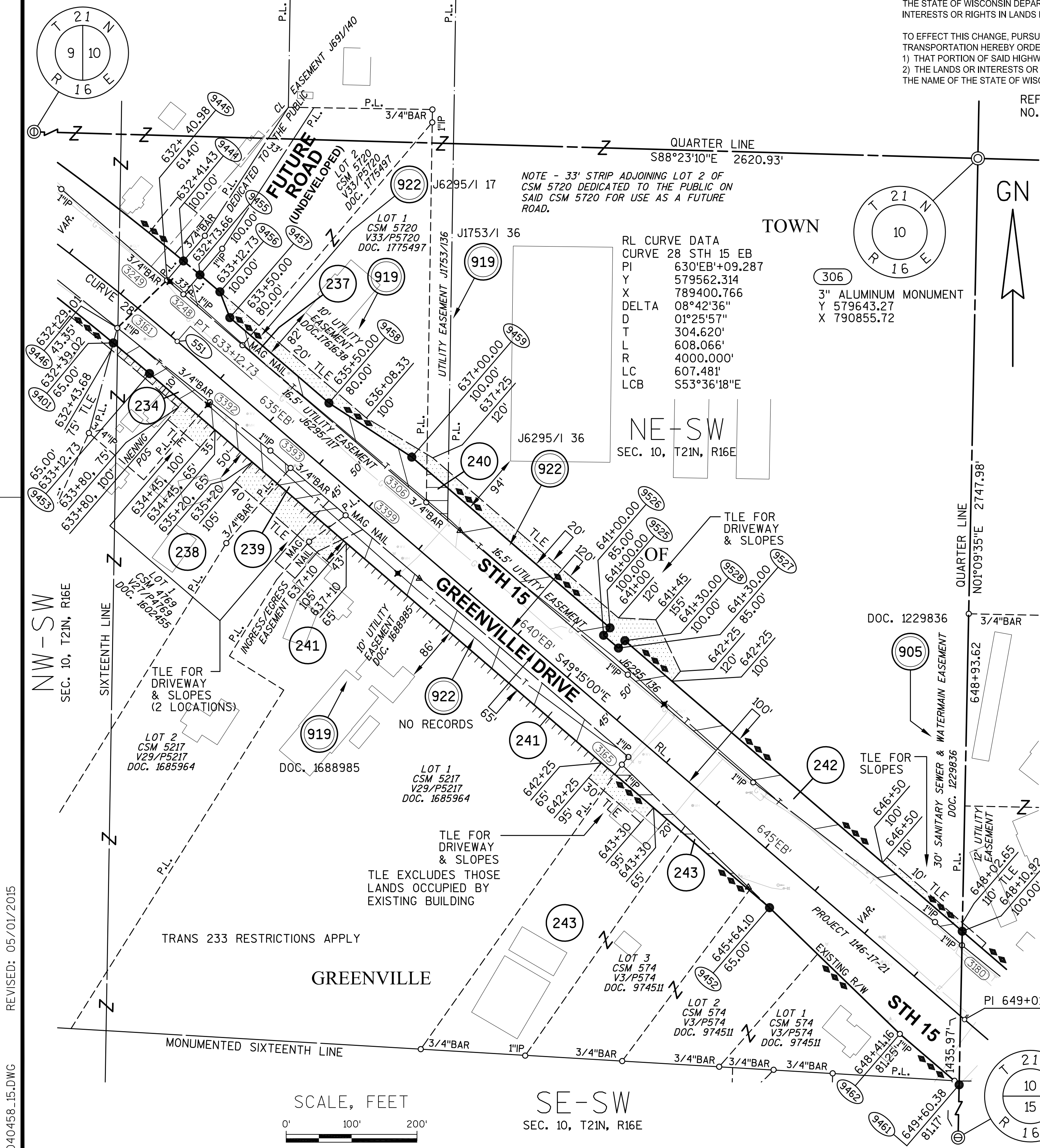

POINT	Y (NORTH)	X (EAST)
551	579363.470	789631.536
552	578326.230	790835.315



I, DAVID L. ROBERTS, PROFESSIONAL LAND SURVEYOR, HEREBY CERTIFY THAT IN FULL COMPLIANCE WITH THE PROVISIONS OF SECTION 84.095 OF THE WISCONSIN STATUTES AND UNDER THE DIRECTION OF THE WISCONSIN DEPARTMENT OF TRANSPORTATION, I HAVE SURVEYED AND MAPPED TRANSPORTATION PROJECT PLAT 1146-75-22-4.58, AND THAT SUCH PLAT CORRECTLY REPRESENTS ALL EXTERIOR BOUNDARIES OF THE SURVEYED LAND.

DATE 5/01/2015 DAVID L. ROBERTS
PLS S-1725, FOR GREMMIER & ASSOCIATES, INC.
THIS PLAT AND RELOCATION ORDER ARE APPROVED FOR THE WISCONSIN DEPARTMENT OF TRANSPORTATION.
DATE 6/11/2015 CURT VAN EREM
REAL ESTATE SUPERVISOR

310
MAG NAIL
Y 579717.09
X 788235.82



REVISED: 05/01/2015
040458-15.DWG

APPRAISAL PLAT DATE:

TRANSPORTATION PROJECT PLAT NO: 1146-75-22 - 4.58

PART OF LOTS 2 AND 3 OF CSM 574, AND PART OF LOT 1 OF CSM 4769, AND PART OF LOTS 1 AND 2 OF CSM 5217, AND PART OF LOTS 1 AND 2 OF CSM 5720, AND PART OF THE NE1/4-SW1/4, AND THE NW1/4-SW1/4 OF SECTION 10, T21N, R16E, ALL IN THE TOWN OF GREENVILLE, OUTAGAMIE COUNTY, WISCONSIN

Document #: 2028677
Date: 10-30-2014 Time: 09:47 AM
Pages: 1 Fee: \$25.00
County: OUTAGAMIE COUNTY State: WI

SARAH R VAN CAMP, REGISTER OF DEEDS
The above recording information verifies this document has been electronically recorded and returned to the submitter

RESERVED FOR REGISTER OF DEEDS
PROJECT NUMBER 1146-75-22- 4.58
AMENDMENT NO:

RELOCATION ORDER - STH 15 (LILY OF THE VALLEY DRIVE - USH 45), OUTAGAMIE COUNTY

TO PROPERLY ESTABLISH, LAY OUT, WIDEN, ENLARGE, EXTEND, CONSTRUCT, RECONSTRUCT, IMPROVE, OR MAINTAIN A PORTION OF THE HIGHWAY DESIGNATED ABOVE, THE STATE OF WISCONSIN DEPARTMENT OF TRANSPORTATION DEEMS IT NECESSARY TO RELOCATE OR CHANGE SAID HIGHWAY AND ACQUIRE CERTAIN LANDS AND INTERESTS OR RIGHTS IN LANDS FOR THE ABOVE NAMED PROJECT.

TO EFFECT THIS CHANGE, PURSUANT TO AUTHORITY GRANTED UNDER SUBSECTION 84.02 (3), 84.09 AND 84.30, WISCONSIN STATUTES, THE DEPARTMENT OF TRANSPORTATION HEREBY ORDERS THAT:
1) THAT PORTION OF SAID HIGHWAY AS SHOWN ON THIS PLAT IS LAID OUT AND ESTABLISHED TO THE LINES AND WIDTHS AS SO SHOWN FOR THE ABOVE NAMED PROJECT.
2) THE LANDS OR INTERESTS OR RIGHTS IN LANDS AS SHOWN ON THIS PLAT ARE REQUIRED BY THE DEPARTMENT FOR THE ABOVE PROJECT AND SHALL BE ACQUIRED IN THE NAME OF THE STATE OF WISCONSIN, PURSUANT TO THE PROVISIONS OF SUBSECTION 84.09 (1) OR (2), WISCONSIN STATUTES.

REFER TO THE TITLE SHEET, RECORDED AS SHEET 2 OF 2 OF TRANSPORTATION PROJECT PLAT NO. 1146-75-22- 4.01, AS DOCUMENT #2016623 FOR ADDITIONAL INFORMATION.

SCHEDULE OF LANDS & INTERESTS REQUIRED

OWNER'S NAMES ARE SHOWN FOR REFERENCE PURPOSES ONLY AND ARE SUBJECT TO CHANGE PRIOR TO THE TRANSFER OF LAND INTERESTS TO THE DEPARTMENT.

PARCEL NUMBER	OWNER (S)	INTEREST REQUIRED	R/W NEW	ACRES EXISTING	ACRES REQUIRED TOTAL	TLE ACRES TEMP.
234	ANTHONY R. RASMUSSEN & BOBBIE L. ANDERSON-RASMUSSEN	FEE, ACCESS RIGHTS, TLE	0.098	0	0.098	0.057
237	THE BYTOF FAMILY LIMITED PARTNERSHIP	FEE, TLE	0.286	0	0.286	0.160
238	REGINA S. THIBERT	FEE, ACCESS RIGHTS, TLE	0.109	0	0.109	0.073
239	ANGELA M. PERRINE REVOCABLE TRUST DATED DECEMBER 21, 2012	FEE, ACCESS RIGHTS, TLE	0.078	0	0.078	0.091
240	JEFFREY L. HESSE	FEE, TLE	0.037	0	0.037	0.020
241	FREDERICK E. & CATHY A. KOBER	FEE, ACCESS RIGHTS, TLE	0.432	0	0.432	0.057
242	LN REAL ESTATE, LLC	FEE, TLE	0.763	0	0.763	0.247
243	ROBERT W. PROBST	FEE, TLE	0.066	0	0.066	0.047

UTILITY INTERESTS REQUIRED:

905	GREENVILLE SANITARY DISTRICT NO. 1	RELEASE OF RIGHTS
919	WE ENERGIES - ELECTRIC	RELEASE OF RIGHTS
922	AT&T WISCONSIN	RELEASE OF RIGHTS

BASIS OF EXISTING HIGHWAY R/W

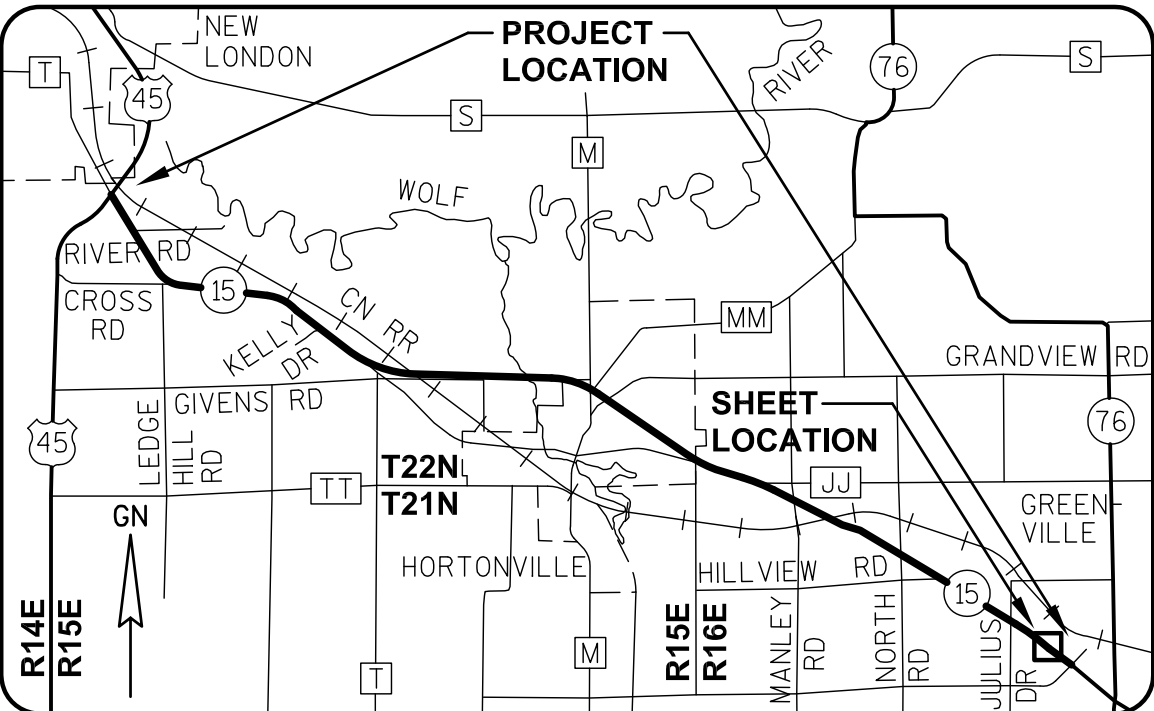
ROUTE	BASIS	YEAR
STH 15	TPP 6430-06-00-4.02	2011
EXISTING ACCESS CONTROL: PROJECT 1146-17-21; CSM 5270		

COURSE TABLE

FROM POINT	TO POINT	BEARING	DISTANCE
300	9461	N01°09'35"E	1330.86'
9461	9452	N46°56'20"W	396.84'
9452	9453	N49°15'00"W	1251.37'
9453	9401	N49°46'41"W	72.52'
9401	9446	N15°07'13"E	23.80'
9446	9445	N46°09'59"E	105.43'
9445	9444	N40°24'38"E	38.60'
9444	9455	S50°02'26"E	33.04'
9455	9456	S49°31'48"E	40.05'
9456	9457	S21°01'45"E	42.29'
9457	9458	S49°15'00"E	200.00'
9458	9459	S56°50'41"E	151.33'
9459	9460	S49°15'00"E	1110.92'
9460	9461	S01°09'35"W	234.88'

COORDINATE TABLE


POINT	Y (NORTH)	X (EAST)
551	579363.470	789631.536
552	578326.230	790835.315



GREMMER & ASSOCIATES, INC.
CONSULTING ENGINEERS
Stevens Point • Fond du Lac

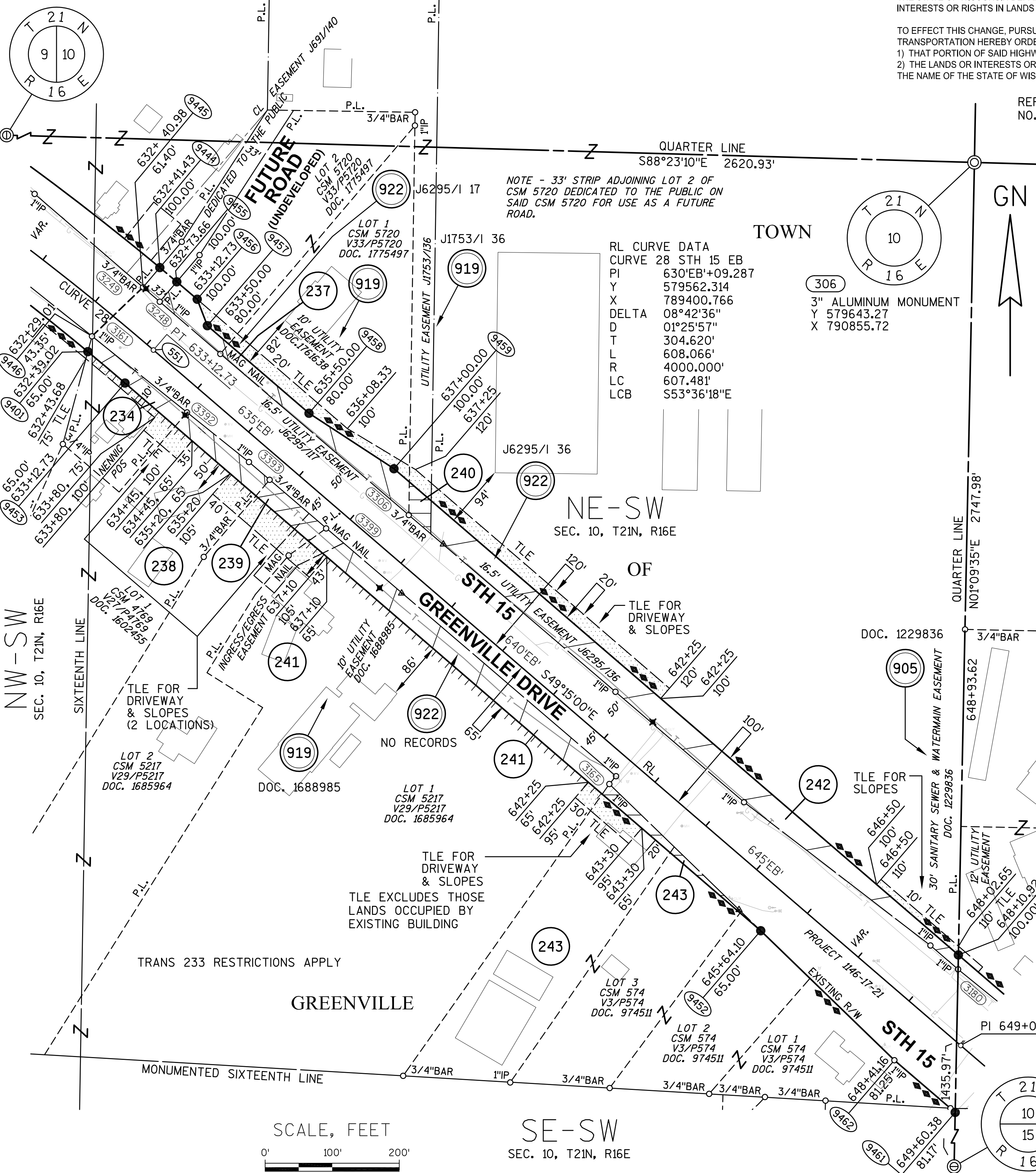
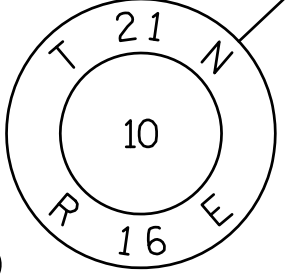

I, DAVID L. ROBERTS, PROFESSIONAL LAND SURVEYOR, HEREBY CERTIFY THAT IN FULL COMPLIANCE WITH THE PROVISIONS OF SECTION 84.095 OF THE WISCONSIN STATUTES AND UNDER THE DIRECTION OF THE WISCONSIN DEPARTMENT OF TRANSPORTATION, I HAVE SURVEYED AND MAPPED TRANSPORTATION PROJECT PLAT 1146-75-22-4.58, AND THAT SUCH PLAT CORRECTLY REPRESENTS ALL EXTERIOR BOUNDARIES OF THE SURVEYED LAND.

DATE 9/08/2014 DAVID L. ROBERTS
PLS S-1725, FOR GREMMER & ASSOCIATES, INC.
THIS PLAT AND RELOCATION ORDER ARE APPROVED FOR THE WISCONSIN DEPARTMENT OF TRANSPORTATION.
DATE 10/28/2014 CURT VAN EREM
REAL ESTATE SUPERVISOR



300
1" SURVEY NAIL
Y 576895.85
X 790800.10

310
MAG NAIL
Y 579717.09
X 788235.82



SCALE, FEET
0' 100' 200'

SE-SW
SEC. 10, T21N, R16E

REVIS: 09/08/2014
040458-15.DWG

APPRAISAL PLAT DATE:

Sheet 4.59 has been
eliminated

TRANSPORTATION PROJECT PLAT NO: 1146-75-22 - 4.60

PART OF LOT 1 OF CSM 3263, AND PART OF LOTS 55 AND 56 OF 1ST ADDITION TO WILD FLOWER FIELD, BEING PART OF THE NW1/4-SE1/4 AND THE SW1/4-SE1/4 OF SECTION 10, T21N, R16E, ALL IN THE TOWN OF GREENVILLE, OUTAGAMIE COUNTY, WISCONSIN

RELOCATION ORDER - STH 15 (LILY OF THE VALLEY DRIVE - USH 45), OUTAGAMIE COUNTY

TO PROPERLY ESTABLISH, LAY OUT, WIDEN, ENLARGE, EXTEND, CONSTRUCT, RECONSTRUCT, IMPROVE, OR MAINTAIN A PORTION OF THE HIGHWAY DESIGNATED ABOVE, THE STATE OF WISCONSIN DEPARTMENT OF TRANSPORTATION DEEMS IT NECESSARY TO RELOCATE OR CHANGE SAID HIGHWAY AND ACQUIRE CERTAIN LANDS AND INTERESTS OR RIGHTS IN LANDS FOR THE ABOVE NAMED PROJECT.

TO EFFECT THIS CHANGE, PURSUANT TO AUTHORITY GRANTED UNDER SUBSECTION 84.02 (3), 84.09 AND 84.30, WISCONSIN STATUTES, THE DEPARTMENT OF TRANSPORTATION HEREBY ORDERS THAT:
1) THAT PORTION OF SAID HIGHWAY AS SHOWN ON THIS PLAT IS LAID OUT AND ESTABLISHED TO THE LINES AND WIDTHS AS SO SHOWN FOR THE ABOVE NAMED PROJECT.
2) THE LANDS OR INTERESTS OR RIGHTS IN LANDS AS SHOWN ON THIS PLAT ARE REQUIRED BY THE DEPARTMENT FOR THE ABOVE PROJECT AND SHALL BE ACQUIRED IN THE NAME OF THE STATE OF WISCONSIN, PURSUANT TO THE PROVISIONS OF SUBSECTION 84.09 (1) OR (2), WISCONSIN STATUTES.

REFER TO THE TITLE SHEET, RECORDED AS SHEET 2 OF 2 OF TRANSPORTATION PROJECT PLAT NO. 1146-75-22- 4.01, AS DOCUMENT *2016623 FOR ADDITIONAL INFORMATION.

Document #: 2028678
Date: 10-30-2014 Time: 09:47 AM
Pages: 1 Fee: \$25.00
County: OUTAGAMIE COUNTY State: WI

SARAH R VAN CAMP, REGISTER OF DEEDS
The above recording information verifies this document has been electronically recorded and returned to the submitter

RESERVED FOR REGISTER OF DEEDS
PROJECT NUMBER 1146-75-22- 4.60
AMENDMENT NO:

SCHEDULE OF LANDS & INTERESTS REQUIRED

PARCEL NUMBER	OWNER (S)	INTEREST REQUIRED	R/W NEW	ACRES EXISTING	ACRES REQUIRED TOTAL	TLE ACRES TEMP.
244	SK EVERGREEN PARK, LLC ETAL	FEE, TLE	0.061	0	0.061	0.010
247	D/N DEVELOPMENTS, LLC	FEE	0.047	0	0.047	0
249	MICHAEL A. & KARIE A. CHAPMAN	FEE, TLE	0.070	0	0.070	0.051

OWNER'S NAMES ARE SHOWN FOR REFERENCE PURPOSES ONLY AND ARE SUBJECT TO CHANGE PRIOR TO THE TRANSFER OF LAND INTERESTS TO THE DEPARTMENT.

UTILITY INTERESTS REQUIRED:

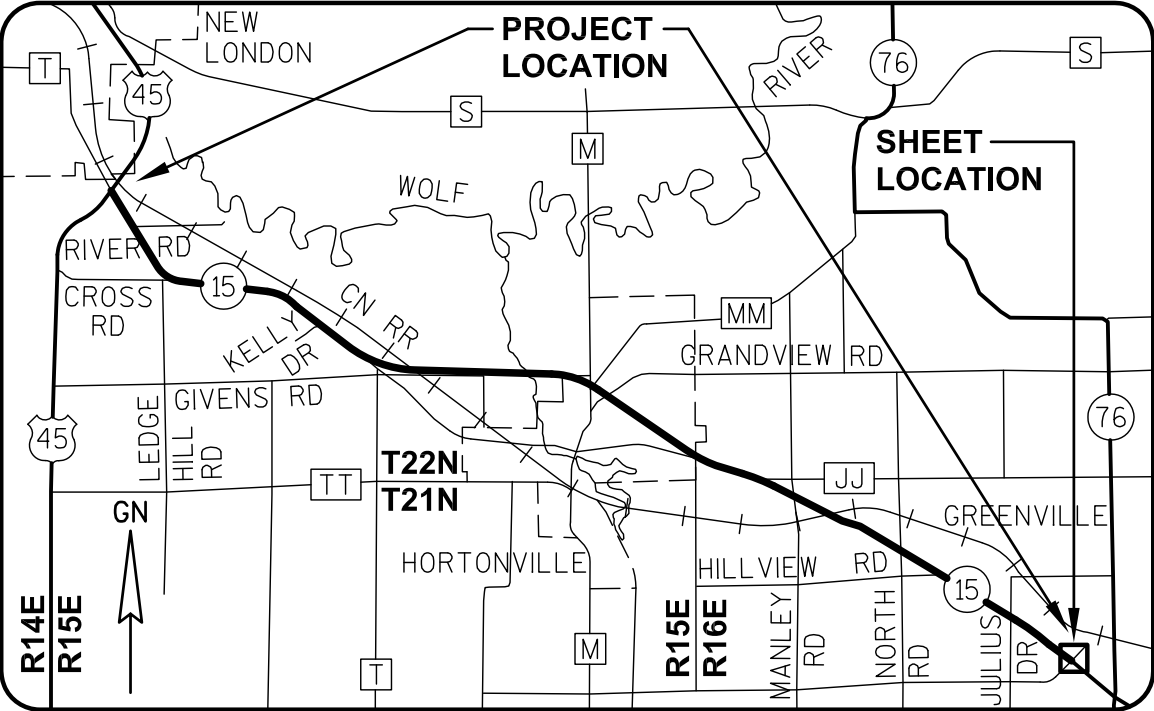

917	TIME WARNER CABLE	RELEASE OF RIGHTS (JOINT)
919	WE ENERGIES - ELECTRIC	RELEASE OF RIGHTS (JOINT)
920	WE ENERGIES - GAS	RELEASE OF RIGHTS (JOINT)
922	AT&T WISCONSIN	RELEASE OF RIGHTS (JOINT)

COURSE TABLE

FROM POINT	TO POINT	BEARING	DISTANCE
300	9461	N01°09'35"E	1330.86'
9461	9460	N01°09'35"E	234.88'
9460	9470	S49°15'00"E	90.68'
9470	9471	S49°24'39"E	335.44'
9471	9472	S76°02'35"E	92.29'
9472	9473	N40°35'23"E	221.53'
9473	9474	S49°16'17"E	39.00'
9474	9475	S40°35'23"W	188.00'
9475	626	S38°57'41"W	210.88'
626	9476	S40°35'53"W	80.36'
9476	9480	N49°24'07"W	40.00'
9480	9481	N22°52'29"W	78.24'
9481	9461	N49°22'01"W	294.42'

COORDINATE TABLE

POINT	Y (NORTH)	X (EAST)
552	578326.230	790835.315
626	577997.603	791163.546
628	578334.636	791444.422
9475	578161.579	791296.148
9521	577589.927	790814.151
9522	578025.607	791186.192



I, DAVID L. ROBERTS, PROFESSIONAL LAND SURVEYOR, HEREBY CERTIFY THAT IN FULL COMPLIANCE WITH THE PROVISIONS OF SECTION 84.095 OF THE WISCONSIN STATUTES AND UNDER THE DIRECTION OF THE WISCONSIN DEPARTMENT OF TRANSPORTATION, I HAVE SURVEYED AND MAPPED TRANSPORTATION PROJECT PLAT 1146-75-22-4.60, AND THAT SUCH PLAT CORRECTLY REPRESENTS ALL EXTERIOR BOUNDARIES OF THE SURVEYED LAND.

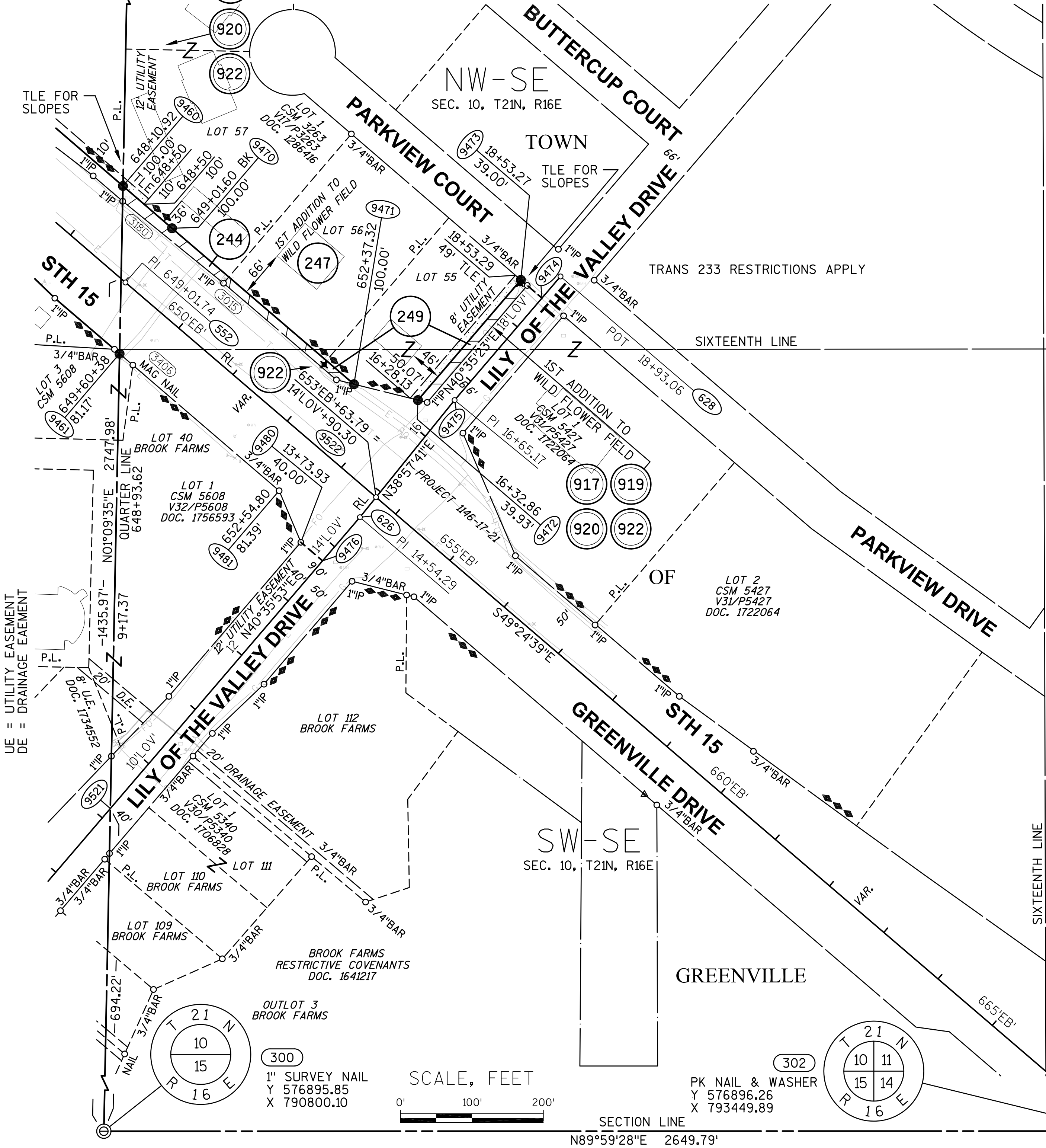

DATE 9/08/2014 DAVID L. ROBERTS
PLS S-1725, FOR GREMMIER & ASSOCIATES, INC.
THIS PLAT AND RELOCATION ORDER ARE APPROVED FOR THE WISCONSIN DEPARTMENT OF TRANSPORTATION.
DATE 10/28/2014 CURT VAN EREM
REAL ESTATE SUPERVISOR

BASIS OF EXISTING HIGHWAY R/W

ROUTE	BASIS	YEAR
STH 15	TPP 6430-06-00-4.01	2011
	TPP 6430-06-00-4.02	2011
LILY OF THE VALLEY DR.	BROOK FARMS SUBDIVISION PLAT 1ST ADDITION TO WILD FLOWER FIELD SUBDIVISION PLAT	2004 1996

EXISTING ACCESS CONTROL: PROJECT 1146-17-21; CSM 5427 & 5608

306
3" ALUMINUM MONUMENT
Y 579643.27
X 790855.72



REVISED: 09/08/2014

040460-15.DWG

APPRAISAL PLAT DATE: