

Existing Ditch (Filled/enhanced)

Re-Establishment (270.92 ac)



Wet Meadow (131.42 ac)



Shallow Marsh (67.93 ac)



Shrub-Carr (9.83 ac)



Hardwood/Conif. Swamp (14.78 ac)




Upland Buffer (46.96 ac)

Enhancement (7.11 ac)



Wet Meadow (5.46 ac)



Shallow Marsh (1.26 ac)



Shrub-Carr (0.17 ac)



Hardwood/Conif. Swamp (0.22 ac)


Non-Creditable



Rip Rap/Weir



Upland




Existing Ditch - Not Affected

**Peshtigo Brook Phase 3
Wetland Mitigation Bank**

Oconto County

**Attachment 13: Anticipated Plant
Communities and Wetlands Affected**

0 250 500 750



Feet

1 inch = 479 feet

