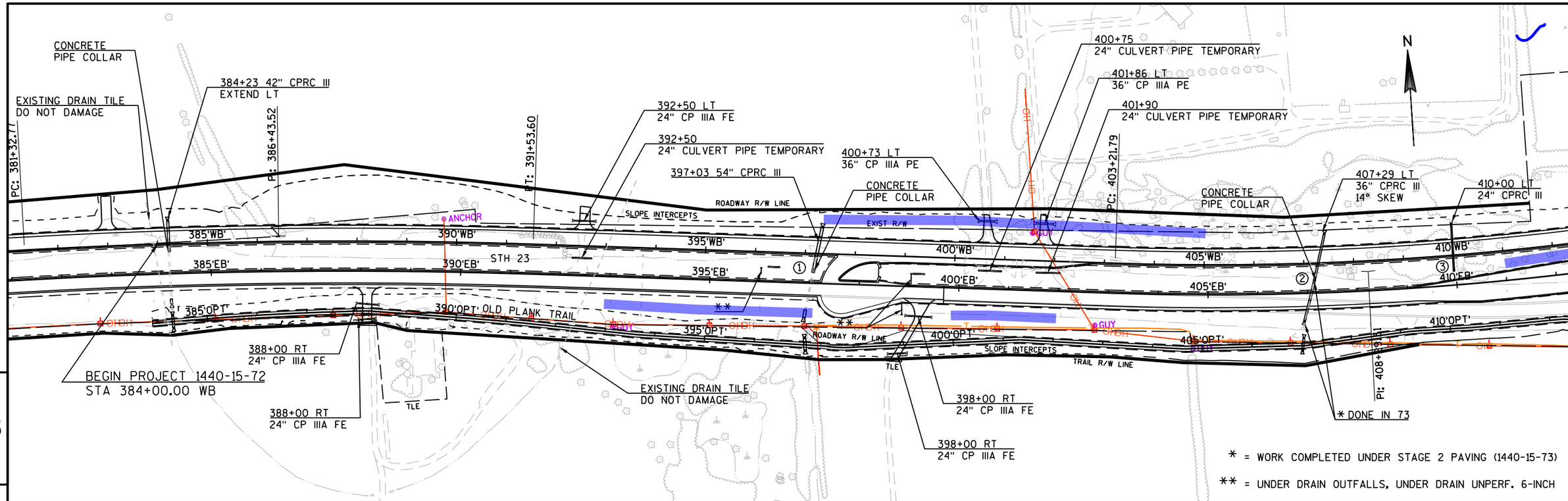

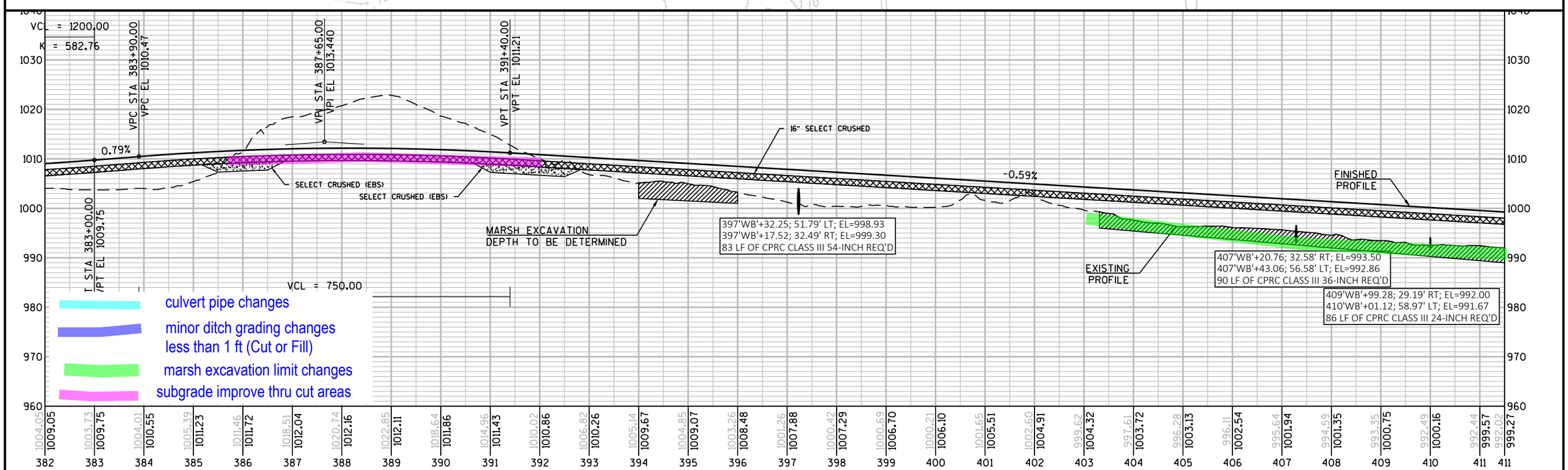

PROJECT NO:1440-15-72/73	HWY:STH 23	COUNTY:FOND DU LAC	PLAN AND PROFILE: WESTBOUND	SHEET	E

FILE NAME : N:\PDS\C3D\14401501\SHEETSPLAN\PLAN AND PROFILES\MAINLINE\STH 23 - WB.DWG
LAYOUT NAME - STH 23 - WB - WB - (1)
PLOT DATE : 6/11/2019 11:35 AM PLOT BY : MARTENS, JOHN M PLOT NAME : PLOT SCALE : 1 IN:200 FT

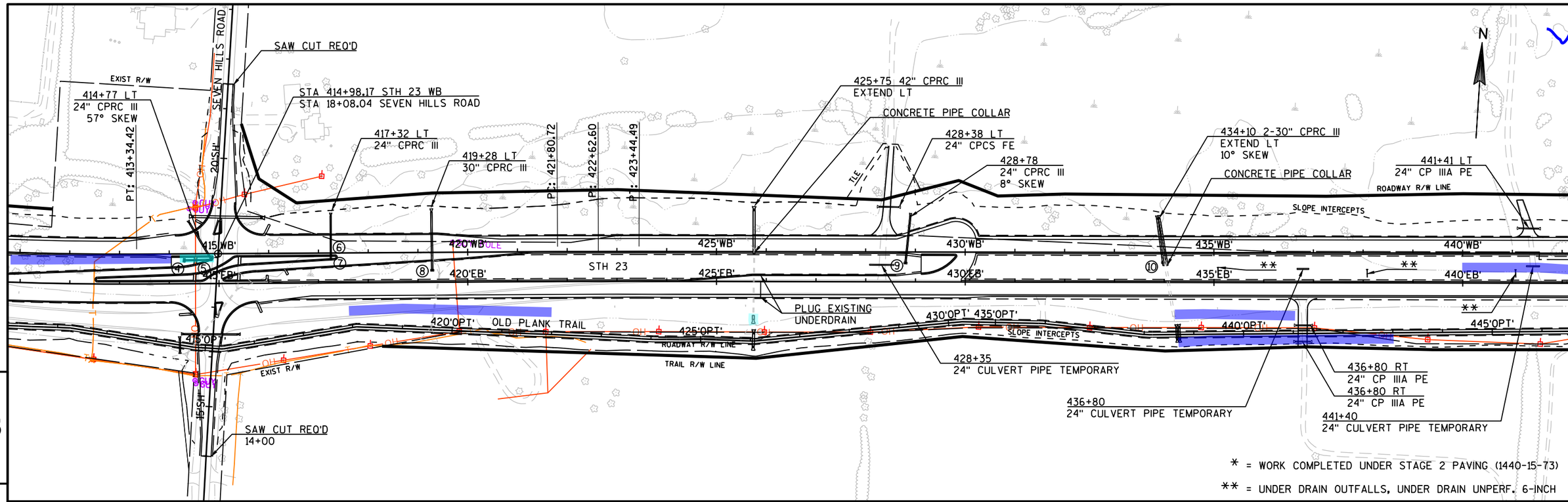

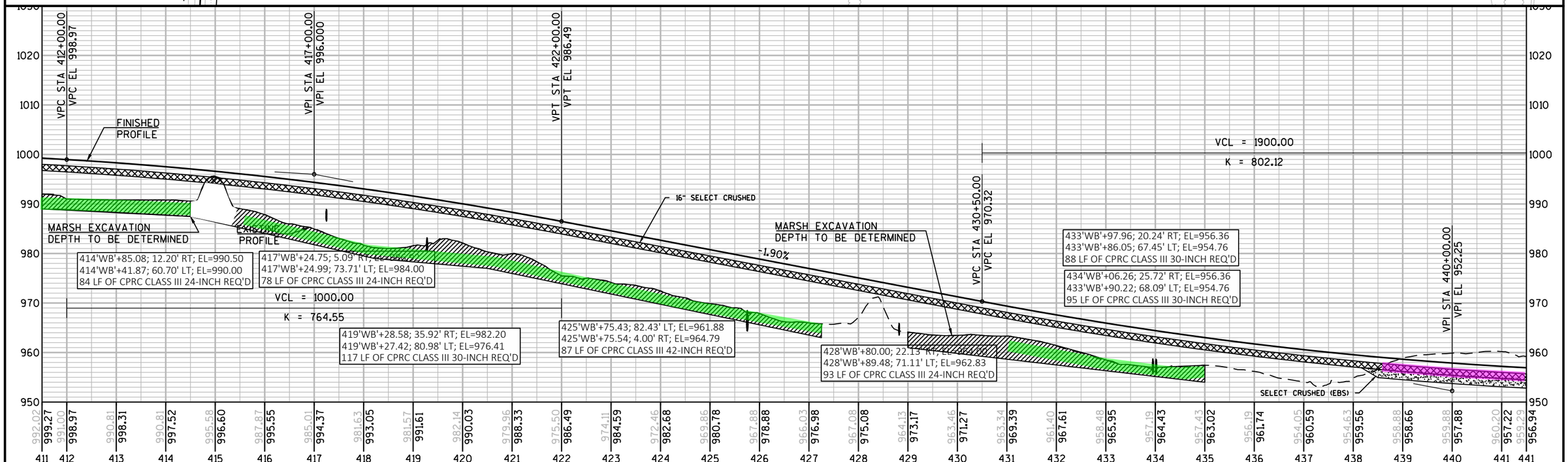

PROJECT NO:1440-15-72/73	HWY:STH 23	COUNTY:FOND DU LAC	PLAN AND PROFILE: WESTBOUND	SHEET	E

FILE NAME : N:\PDS\C3D\14401501\SHEETSPLAN\PLAN AND PROFILES\MAINLINE\STH 23 - WB.DWG
LAYOUT NAME - STH 23 - WB - WB - (2)
PLOT DATE : 6/11/2019 11:36 AM PLOT BY : MARTENS, JOHN M PLOT NAME : PLOT SCALE : 1 IN:200 FT



PROJECT NO:1440-15-72/73	HWY:STH 23	COUNTY:FOND DU LAC	PLAN AND PROFILE: WESTBOUND	SHEET	E

FILE NAME : N:\PDS\C3D\14401501\SHEETSPLAN\PLAN AND PROFILES\MAINLINE\STH 23 - WB.DWG
LAYOUT NAME - STH 23 - WB - WB - (3)
PLOT DATE : 6/11/2019 11:36 AM PLOT BY : MARTENS, JOHN M PLOT NAME : PLOT SCALE : 1 IN:200 FT

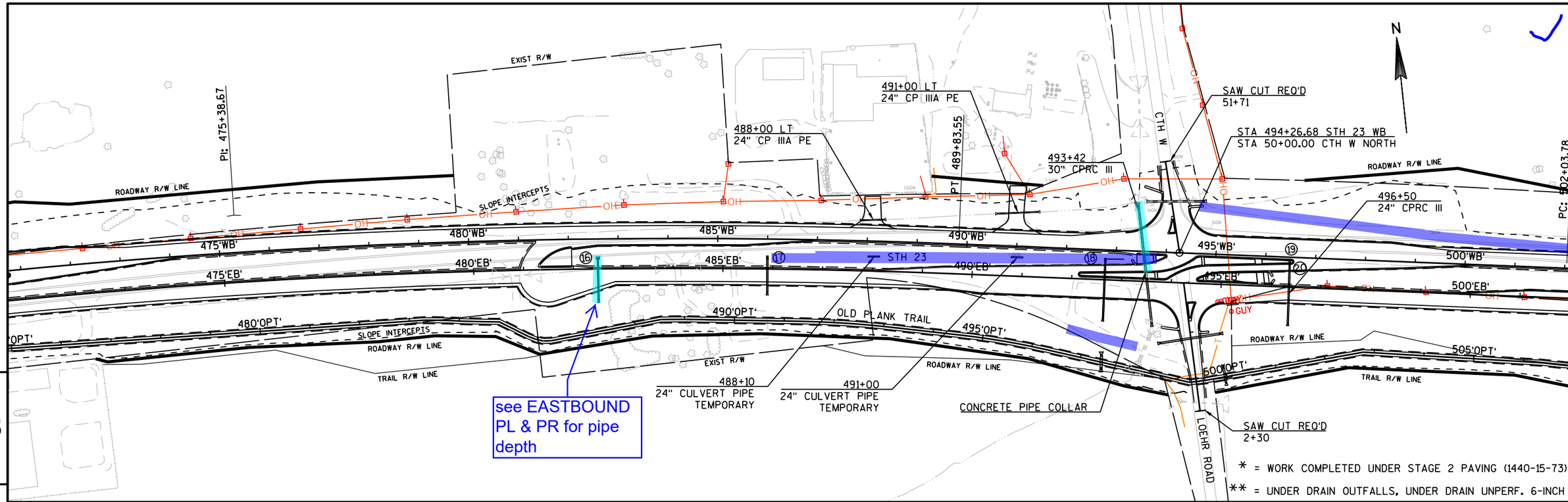

PROJECT NO:1440-15-72/73	HWY:STH 23	COUNTY:FOND DU LAC	PLAN AND PROFILE: WESTBOUND	SHEET	E

FILE NAME : N:\PDS\C3D\14401501\SHEETSPLAN\PLAN AND PROFILES\MAINLINE\STH 23 - WB.DWG
LAYOUT NAME - STH 23 - WB - WB - (4)
PLOT DATE : 6/11/2019 11:37 AM PLOT BY : MARTENS, JOHN M PLOT NAME : PLOT SCALE : 1 IN:200 FT

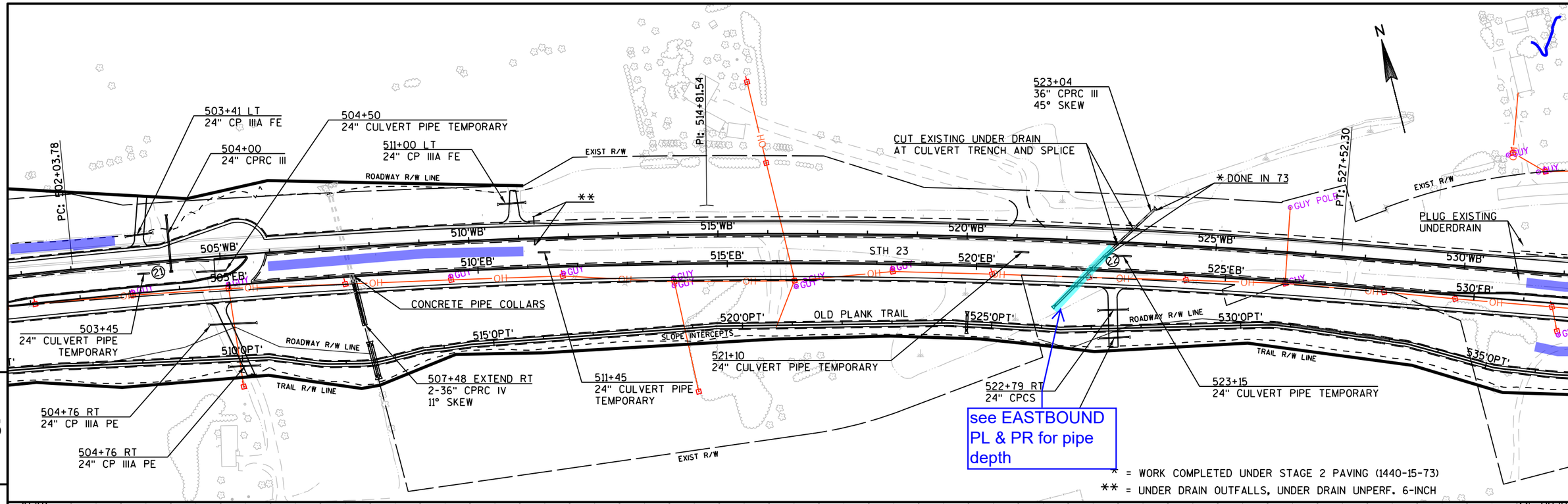

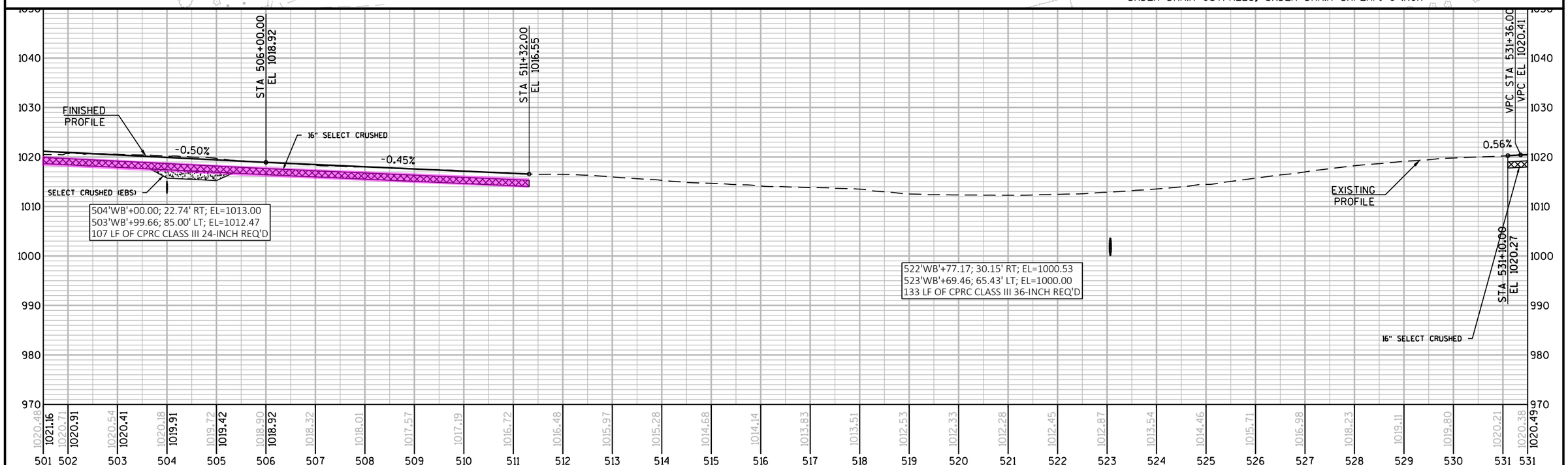

PROJECT NO:1440-15-72/73	HWY:STH 23	COUNTY:FOND DU LAC	PLAN AND PROFILE: WESTBOUND	SHEET	E

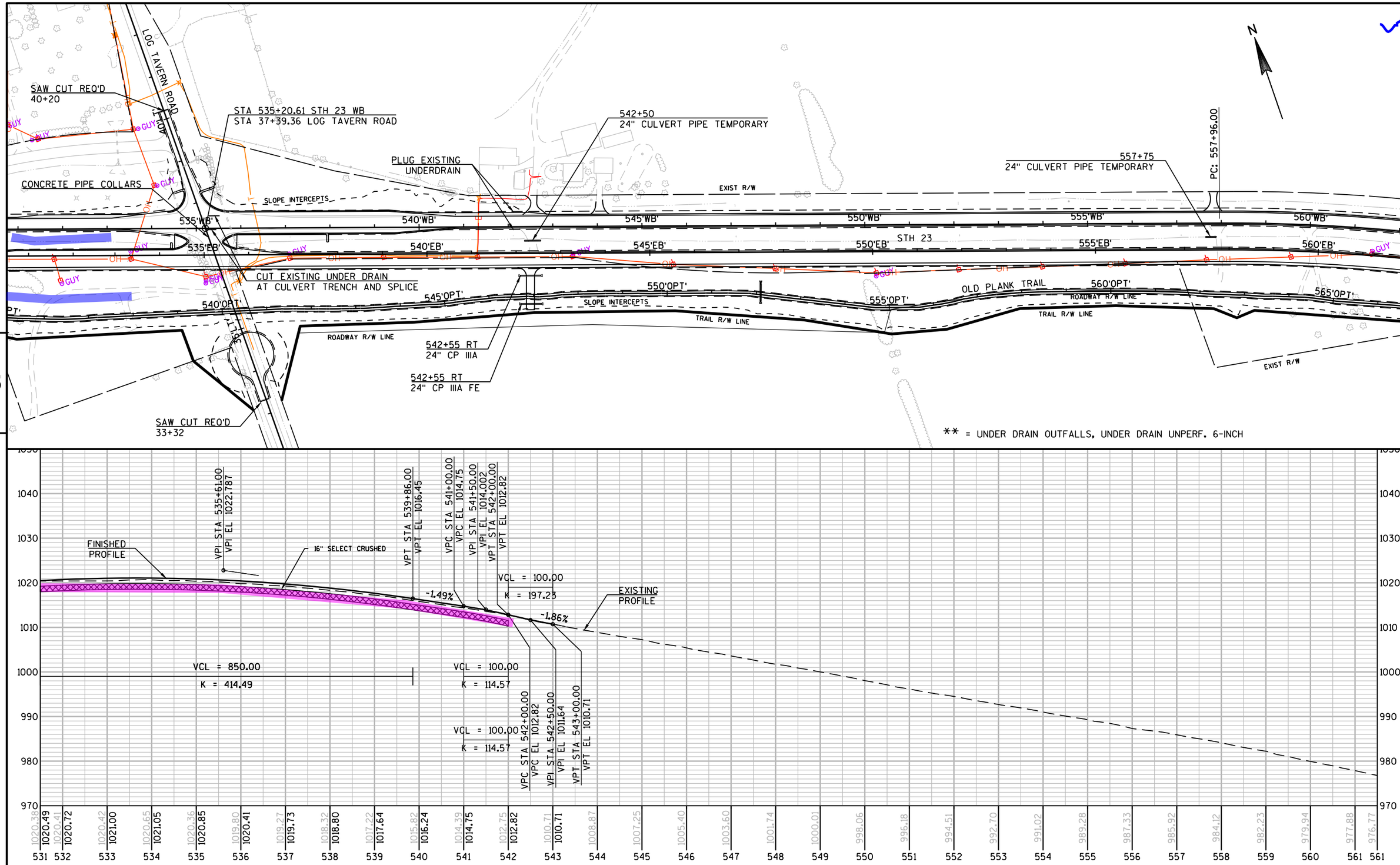

PROJECT NO:1440-15-72/73	HWY:STH 23	COUNTY:FOND DU LAC	PLAN AND PROFILE: WESTBOUND	SHEET	E

FILE NAME : N:\PDS\C3D\14401501\SHEETSPLAN\PLAN AND PROFILES\MAINLINE\STH 23 - WB.DWG
LAYOUT NAME - STH 23 - WB - WB - (6)
PLOT DATE : 6/11/2019 11:38 AM PLOT BY : MARTENS, JOHN M PLOT NAME : PLOT SCALE : 1 IN:200 FT

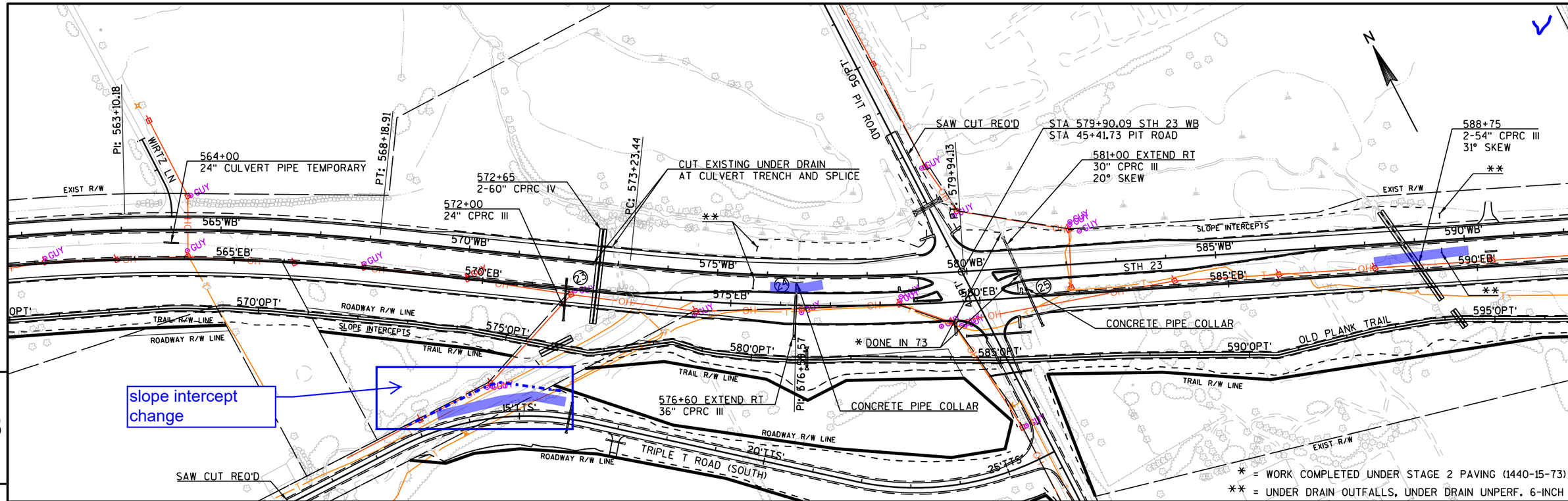

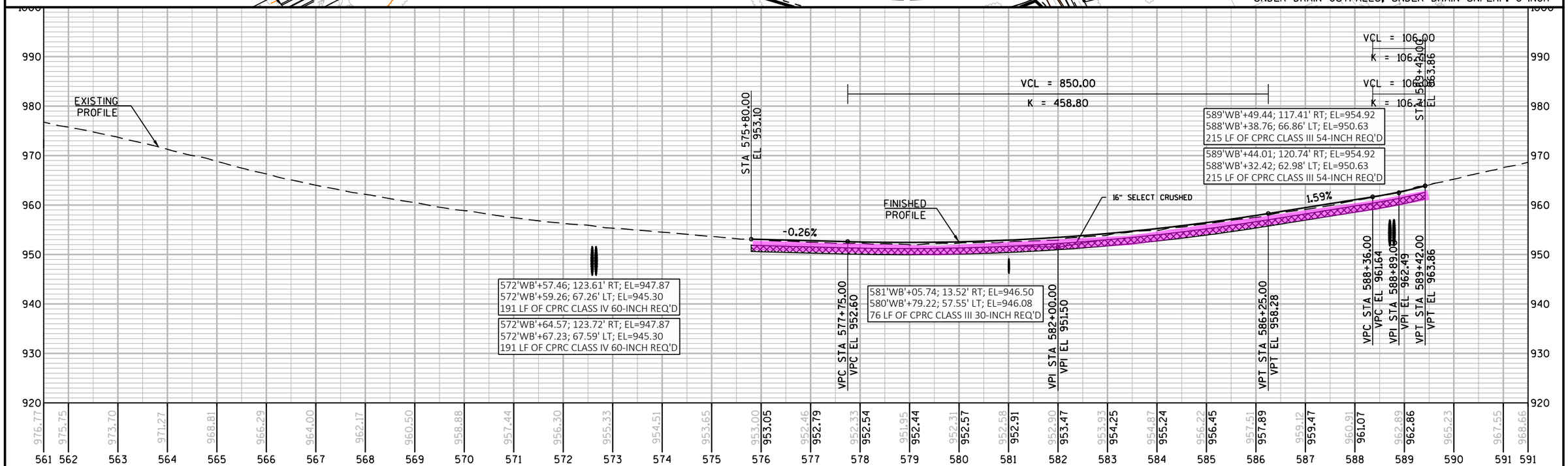

PROJECT NO:1440-15-72/73	HWY:STH 23	COUNTY:FOND DU LAC	PLAN AND PROFILE: WESTBOUND	SHEET	E

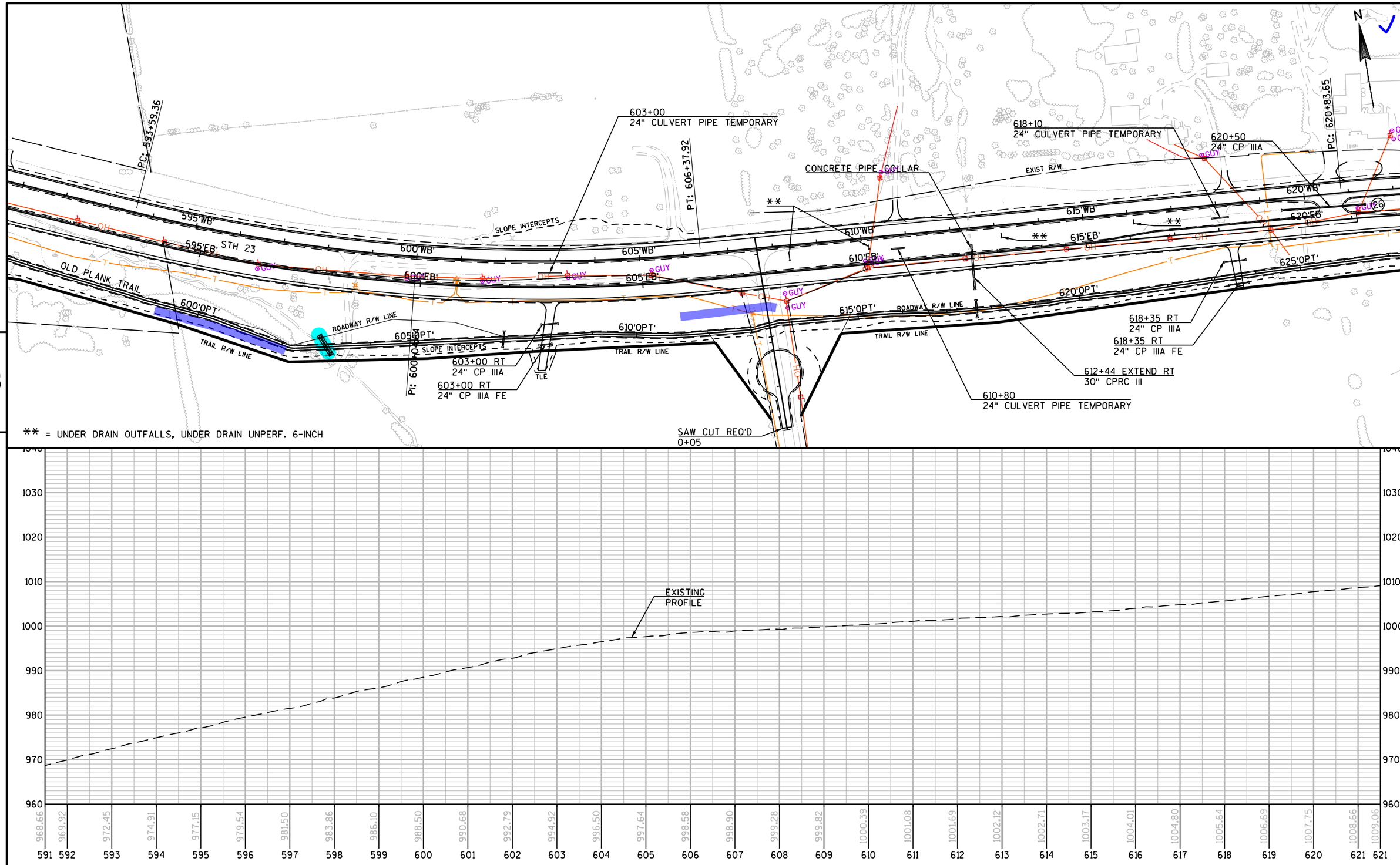

PROJECT NO:1440-15-72/73	HWY:STH 23	COUNTY:FOND DU LAC	PLAN AND PROFILE: WESTBOUND	SHEET	E

FILE NAME : N:\PDS\C3D\14401501\SHEETSPLAN\PLAN AND PROFILES\MAINLINE\STH 23 - WB.DWG
LAYOUT NAME - STH 23 - WB - WB - (8)
PLOT DATE : 6/11/2019 11:39 AM PLOT BY : MARTENS, JOHN M PLOT NAME : PLOT SCALE : 1 IN:200 FT

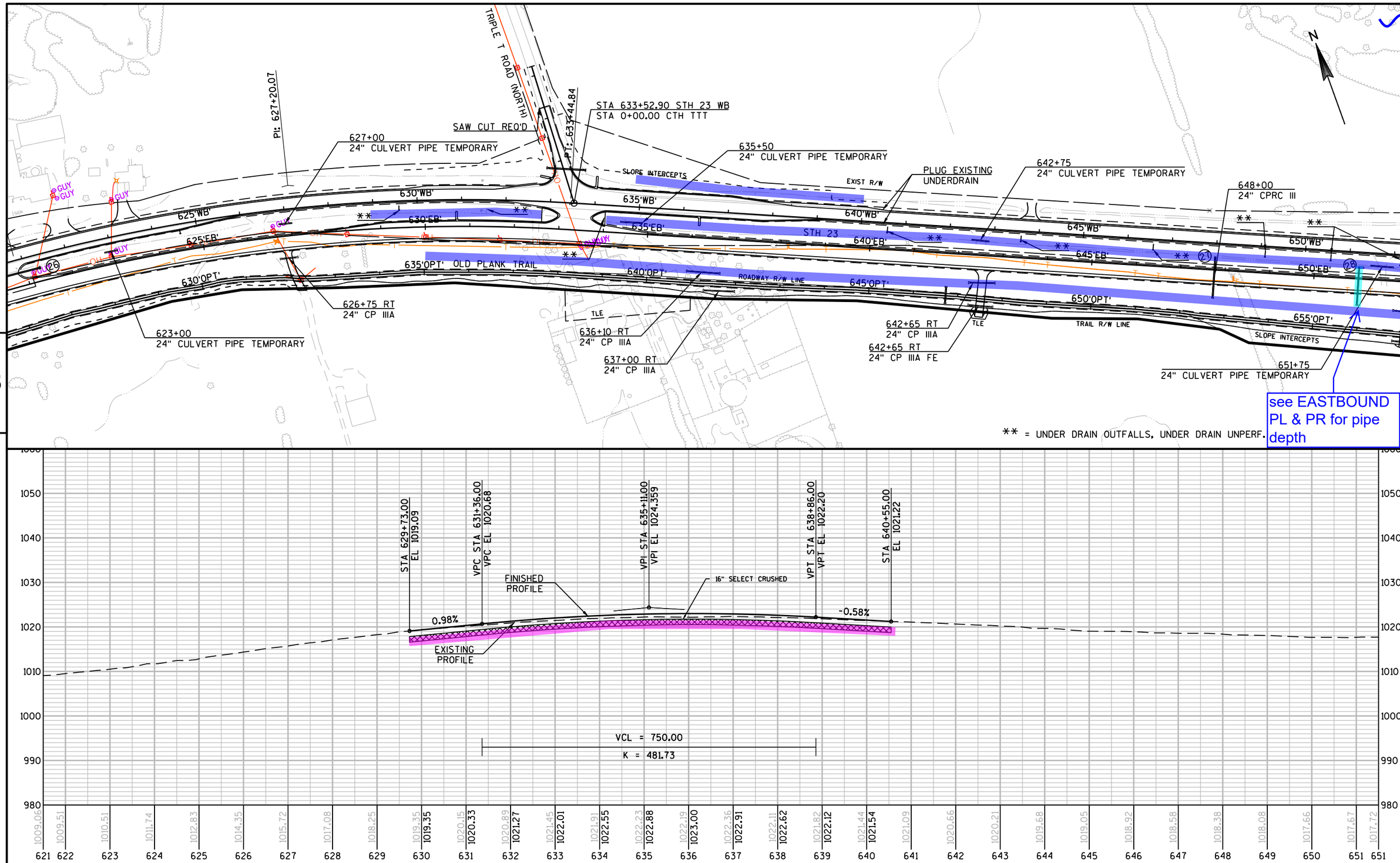

PROJECT NO:1440-15-72/73	HWY:STH 23	COUNTY:FOND DU LAC	PLAN AND PROFILE: WESTBOUND	SHEET	E

FILE NAME : N:\PDS\C3D\14401501\SHEETSPLAN\PLAN AND PROFILES\MAINLINE\STH 23 - WB.DWG
LAYOUT NAME - STH 23 - WB - WB - (9)
PLOT DATE : 6/11/2019 11:39 AM PLOT BY : MARTENS, JOHN M PLOT NAME : PLOT SCALE : 1 IN:200 FT

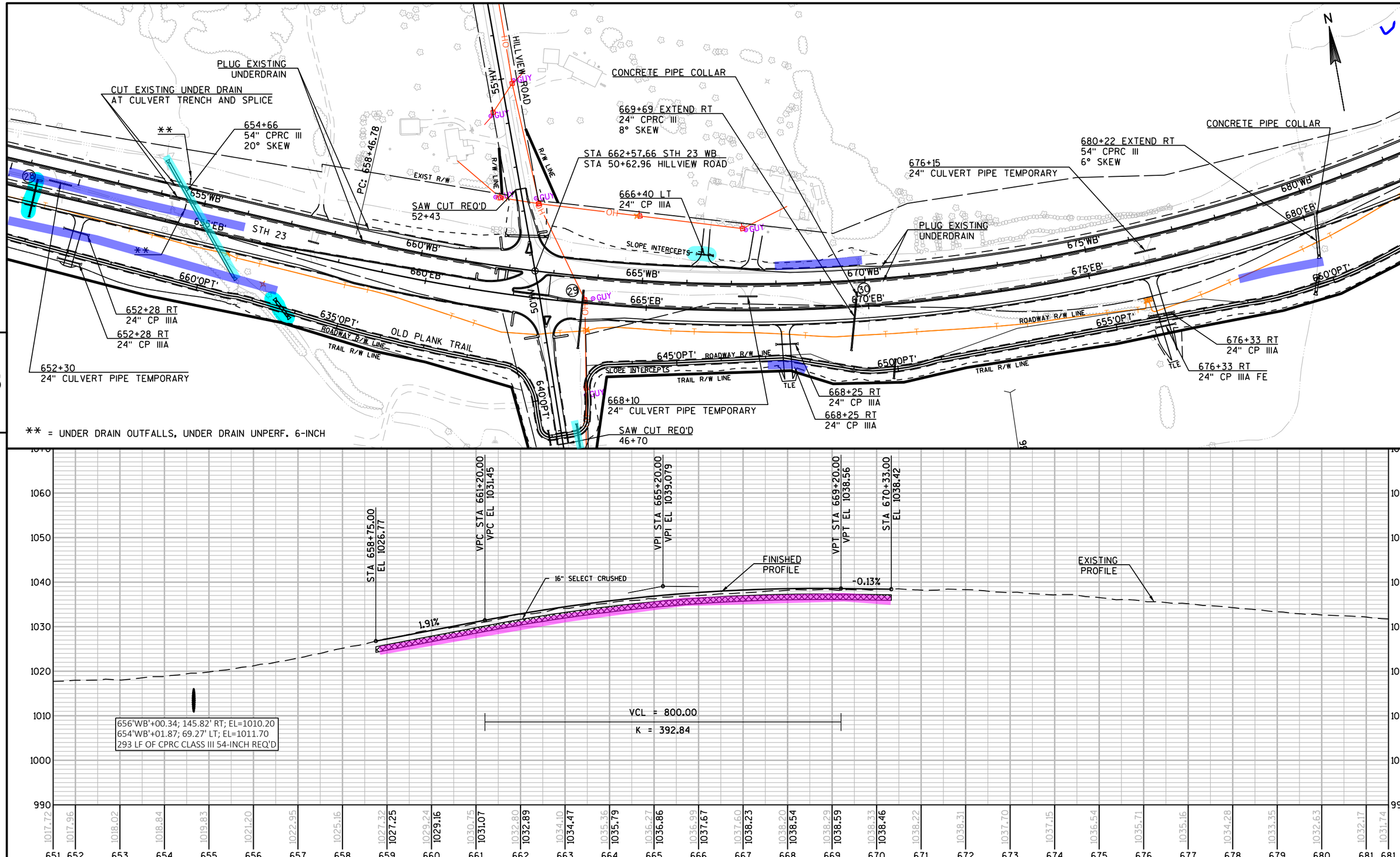

PROJECT NO:1440-15-72/73	HWY:STH 23	COUNTY:FOND DU LAC	PLAN AND PROFILE: WESTBOUND	SHEET	E

FILE NAME : N:\PDS\C3D\14401501\SHEETSPLAN\PLAN AND PROFILES\MAINLINE\STH 23 - WB.DWG
LAYOUT NAME - STH 23 - WB - WB - (10)
PLOT DATE : 6/11/2019 11:40 AM PLOT BY : MARTENS, JOHN M PLOT NAME : PLOT SCALE : 1 IN:200 FT

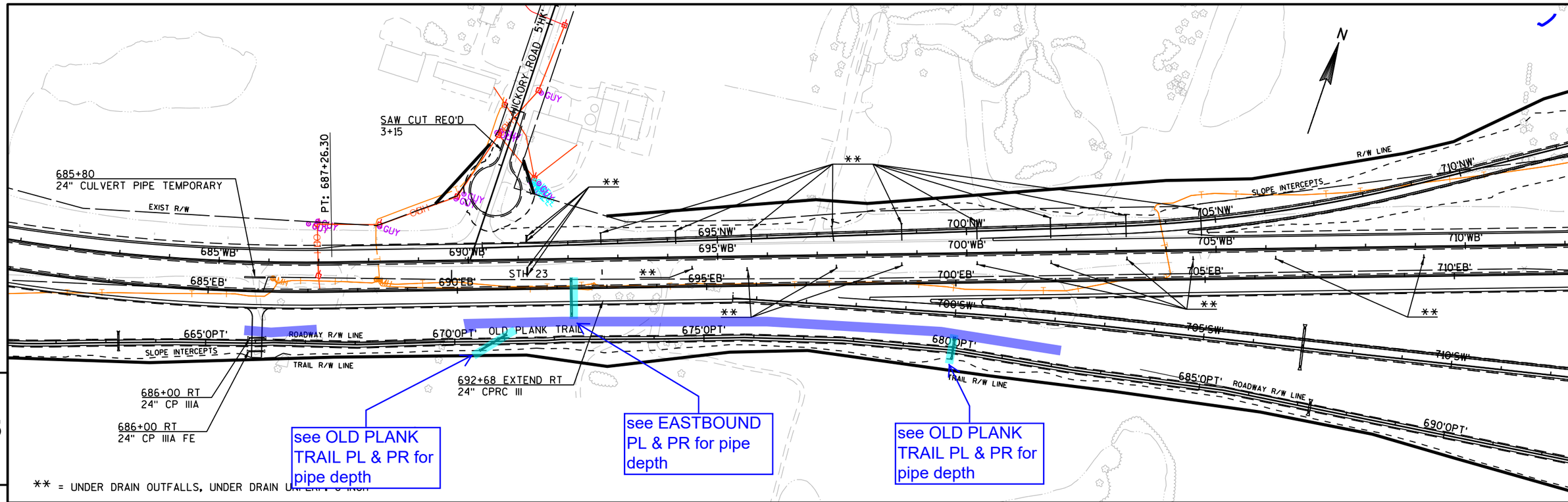

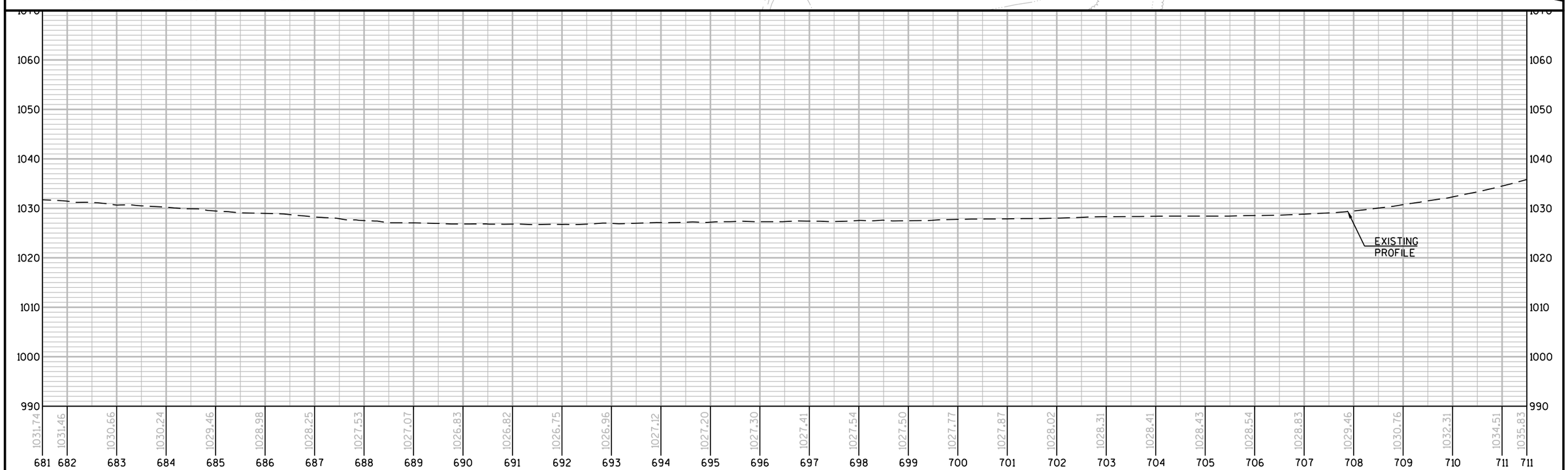

PROJECT NO:1440-15-72/73	HWY:STH 23	COUNTY:FOND DU LAC	PLAN AND PROFILE: WESTBOUND	SHEET	E

FILE NAME : N:\PDS\C3D\14401501\SHEETSPLAN\PLAN AND PROFILES\MAINLINE\STH 23 - WB.DWG
LAYOUT NAME - STH 23 - WB - WB - (11)
PLOT DATE : 6/11/2019 11:40 AM PLOT BY : MARTENS, JOHN M PLOT NAME : PLOT SCALE : 1 IN:200 FT

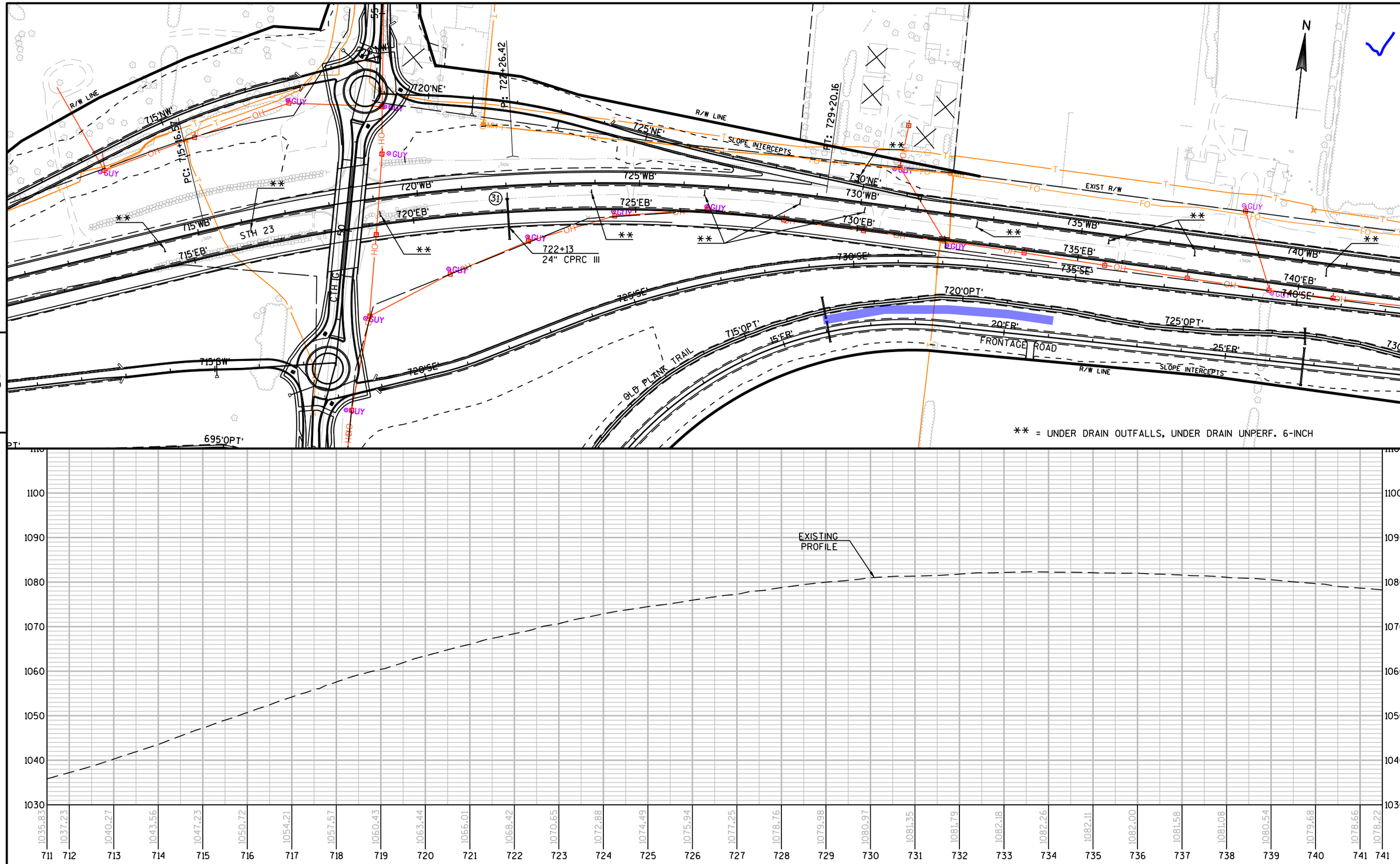

PROJECT NO:1440-15-72/73	HWY:STH 23	COUNTY:FOND DU LAC	PLAN AND PROFILE: WESTBOUND	SHEET	E

FILE NAME : N:\PDS\C3D\14401501\SHEETSPLAN\PLAN AND PROFILES\MAINLINE\STH 23 - WB.DWG
LAYOUT NAME - STH 23 - WB - WB - (12)
PLOT DATE : 6/11/2019 11:41 AM PLOT BY : MARTENS, JOHN M PLOT NAME : PLOT SCALE : 1 IN:200 FT

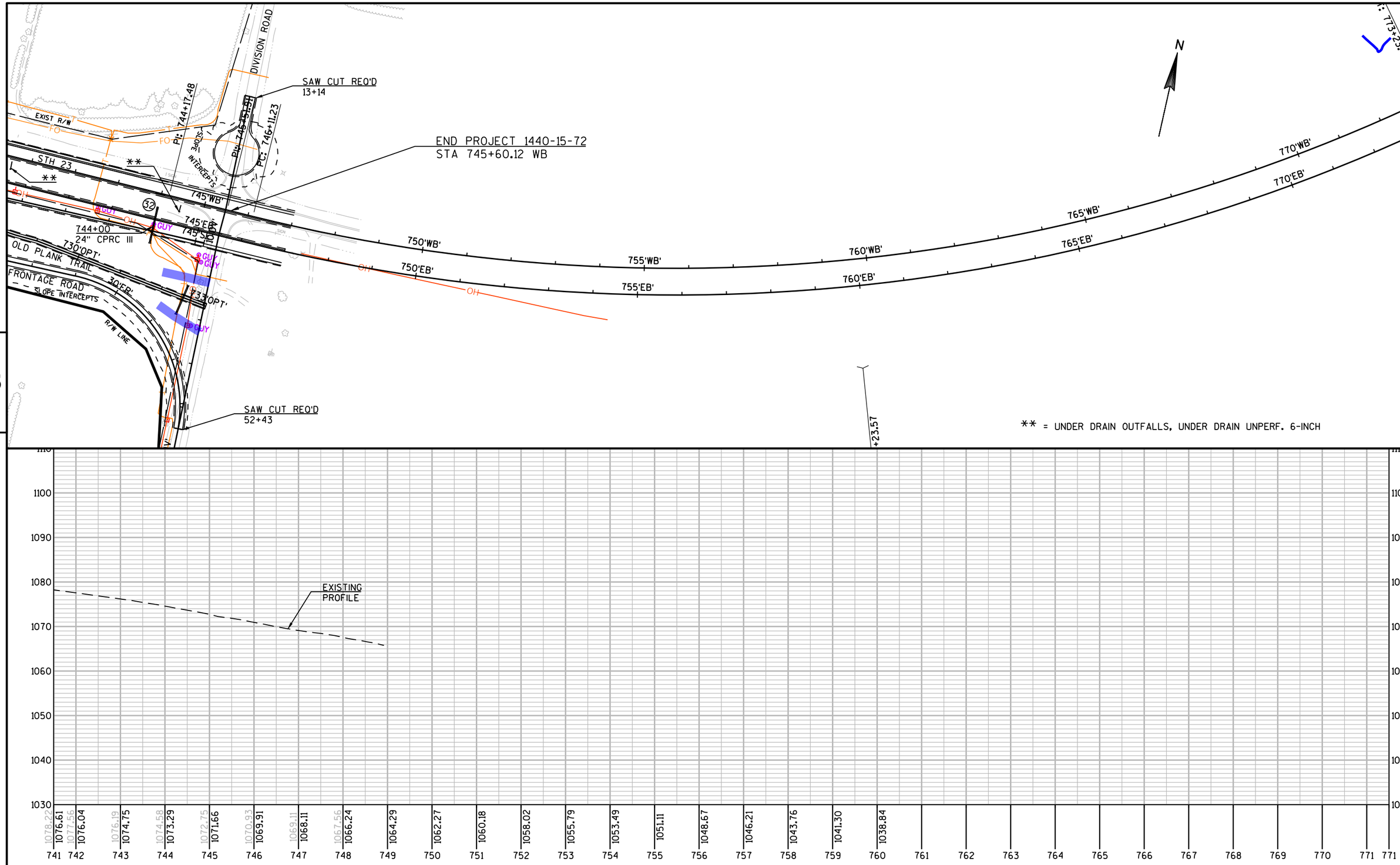

PROJECT NO:1440-15-72/73	HWY:STH 23	COUNTY:FOND DU LAC	PLAN AND PROFILE: WESTBOUND	SHEET	E

FILE NAME : N:\PDS\C3D\14401501\SHEETSPLAN\PLAN AND PROFILES\MAINLINE\STH 23 - WB.DWG
LAYOUT NAME - STH 23 - WB - WB - (13)
PLOT DATE : 6/11/2019 11:41 AM PLOT BY : MARTENS, JOHN M PLOT NAME : PLOT SCALE : 1 IN:200 FT

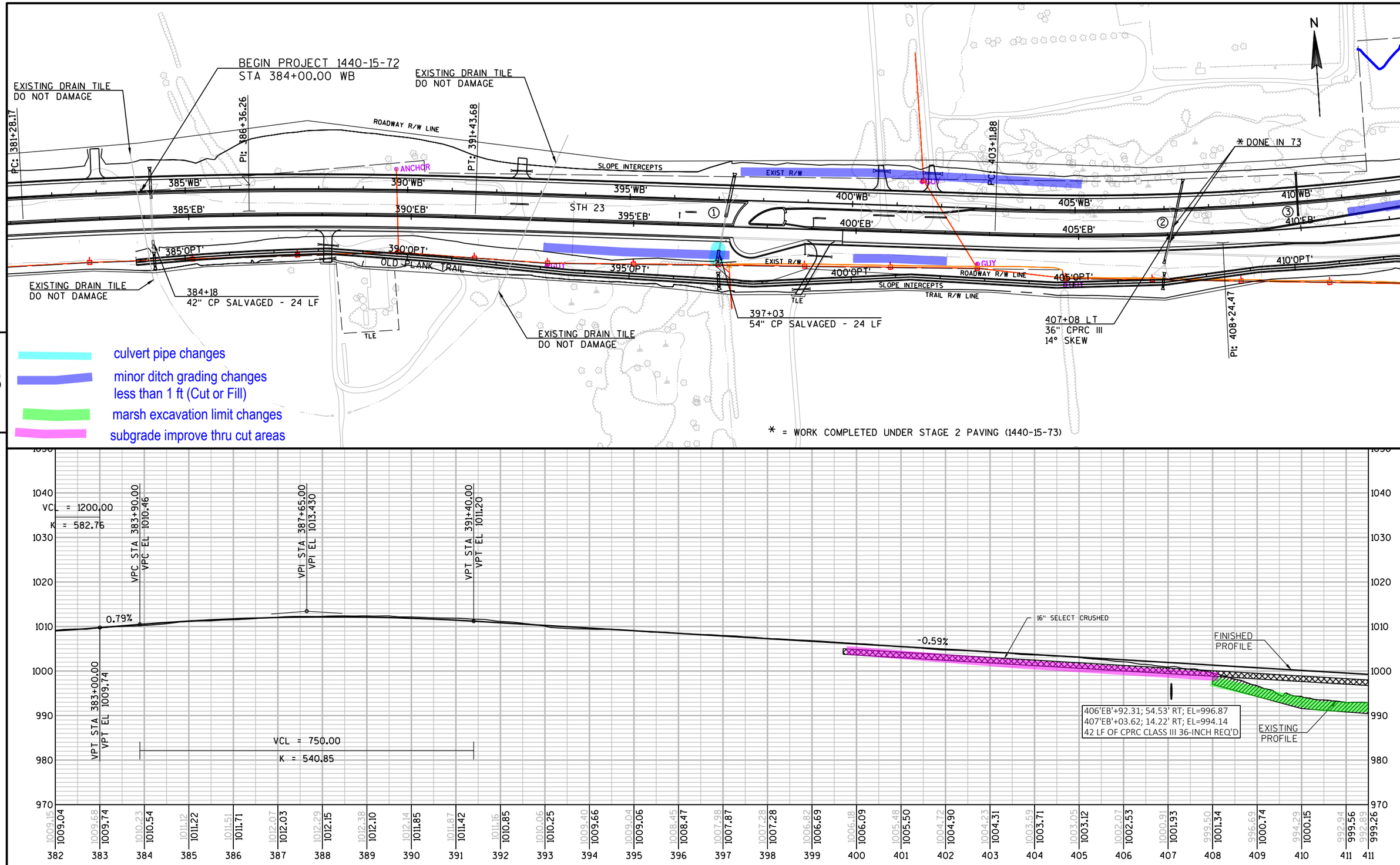

PROJECT NO:1440-15-72/73	HWY:STH 23	COUNTY:FOND DU LAC	PLAN AND PROFILE: EASTBOUND	SHEET	E



PROJECT NO:1440-15-72/73	HWY:STH 23	COUNTY:FOND DU LAC	PLAN AND PROFILE: EASTBOUND	SHEET	E

FILE NAME : N:\PDS\C3D\14401501\SHEETSPLAN\PLAN AND PROFILES\MAINLINE\STH 23 - EB.DWG
LAYOUT NAME - STH 23 - EB - EB - (2)
PLOT DATE : 6/11/2019 12:39 PM PLOT BY : MARTENS, JOHN M PLOT NAME : PLOT SCALE : 1 IN:200 FT



PROJECT NO:1440-15-72/73	HWY:STH 23	COUNTY:FOND DU LAC	PLAN AND PROFILE: EASTBOUND	SHEET	E

FILE NAME : N:\PDS\C3D\14401501\SHEETSPLAN\PLAN AND PROFILES\MAINLINE\STH 23 - EB.DWG
LAYOUT NAME - STH 23 - EB - EB - (3)
PLOT DATE : 6/11/2019 12:39 PM PLOT BY : MARTENS, JOHN M PLOT NAME : PLOT SCALE : 1 IN:200 FT

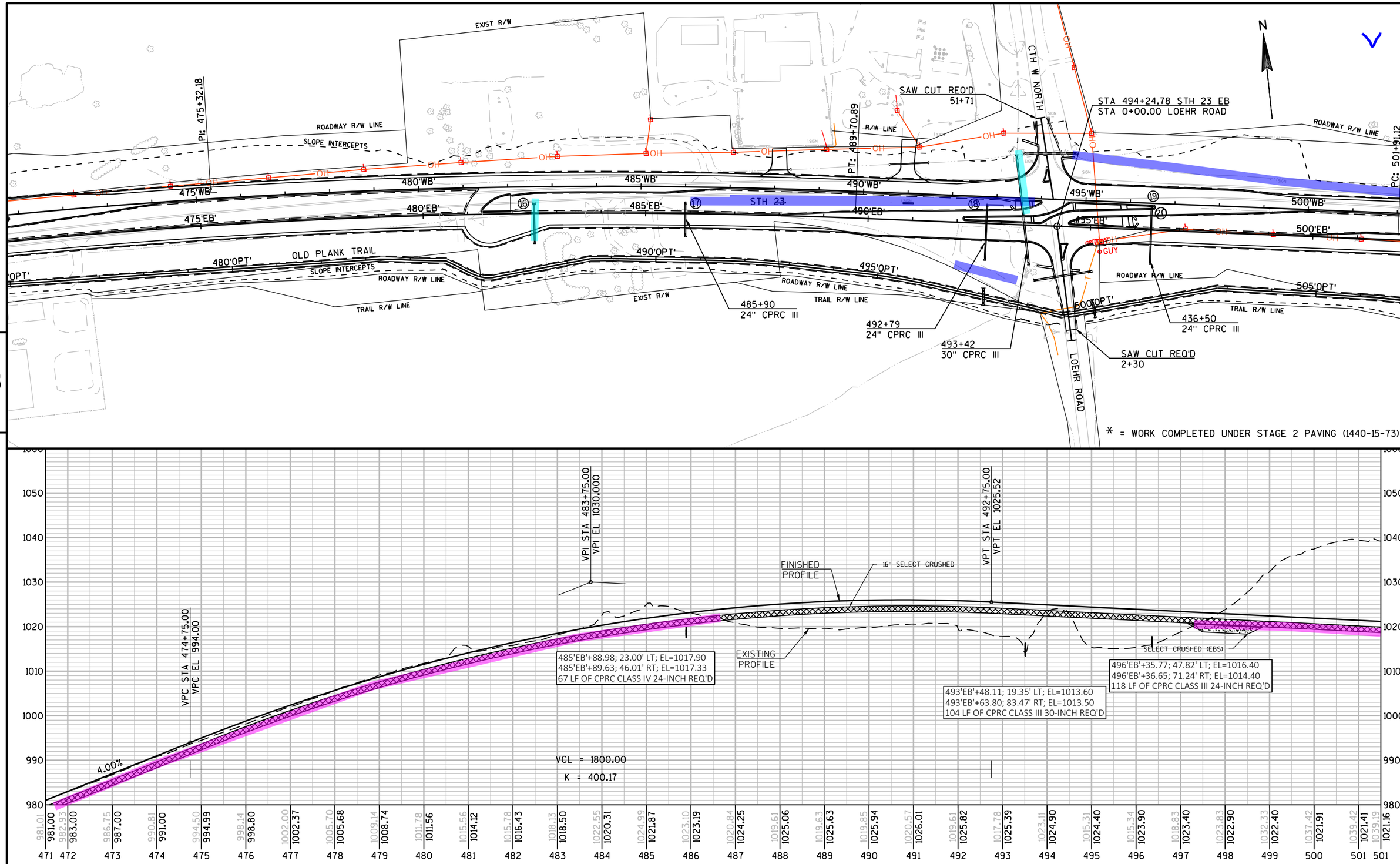

PROJECT NO:1440-15-72/73	HWY:STH 23	COUNTY:FOND DU LAC	PLAN AND PROFILE: EASTBOUND	SHEET	E

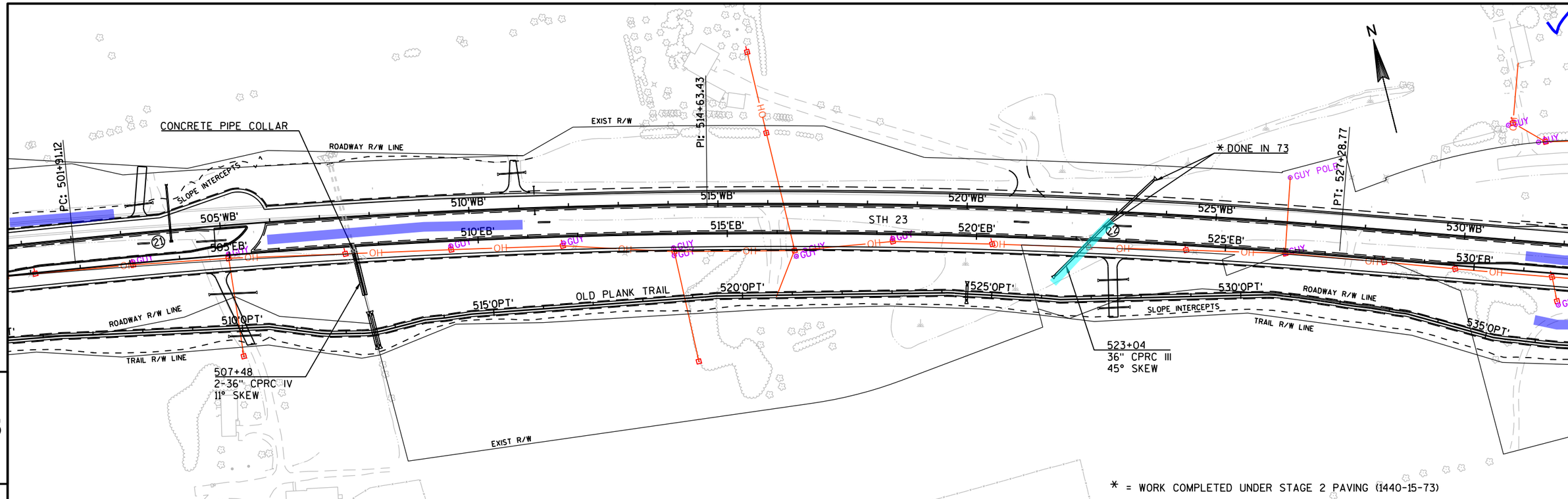

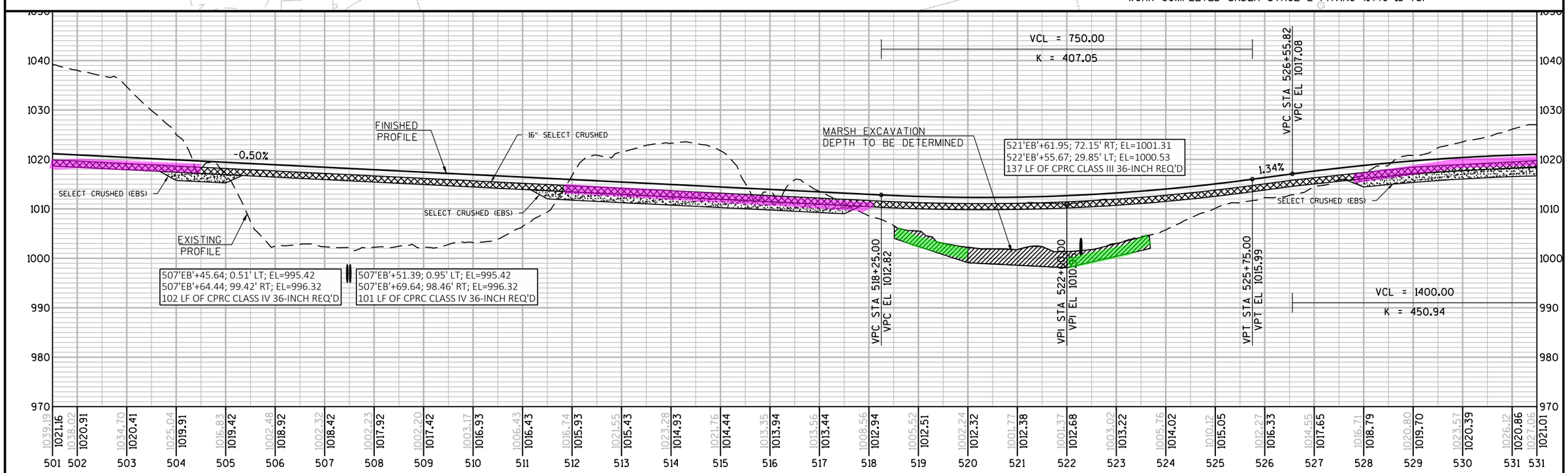

PROJECT NO:1440-15-72/73	HWY:STH 23	COUNTY:FOND DU LAC	PLAN AND PROFILE: EASTBOUND	SHEET	E

FILE NAME : N:\PDS\C3D\14401501\SHEETSPLAN\PLAN AND PROFILES\MAINLINE\STH 23 - EB.DWG
LAYOUT NAME - STH 23 - EB - EB - (5)
PLOT DATE : 6/11/2019 12:40 PM PLOT BY : MARTENS, JOHN M PLOT NAME : PLOT SCALE : 1 IN:200 FT

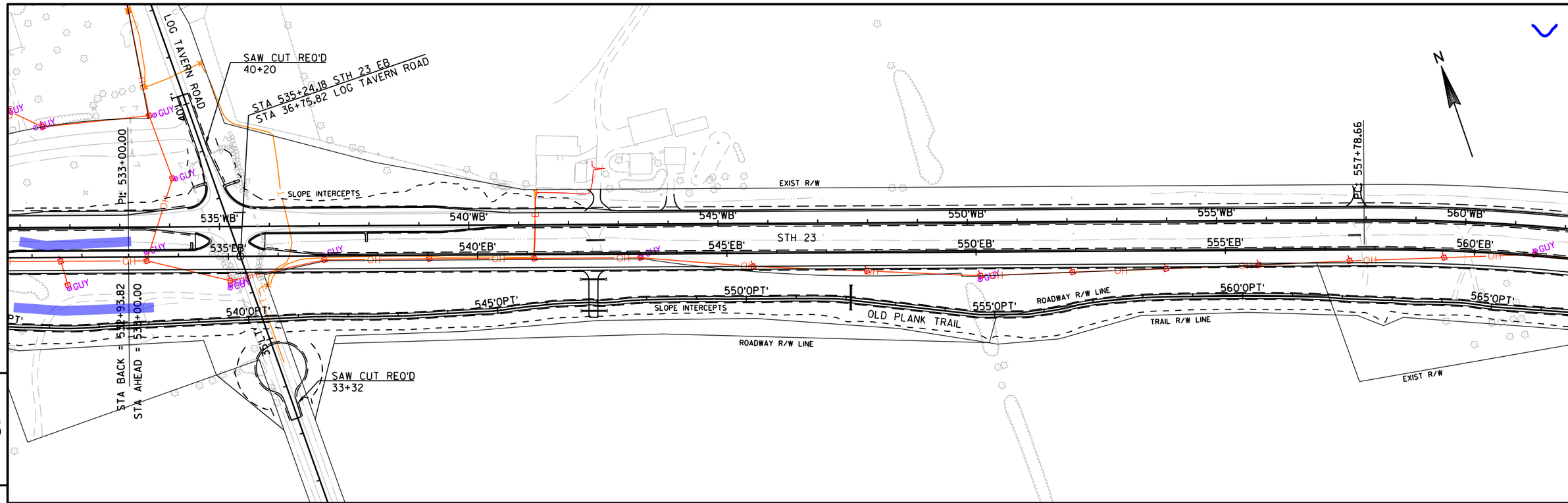

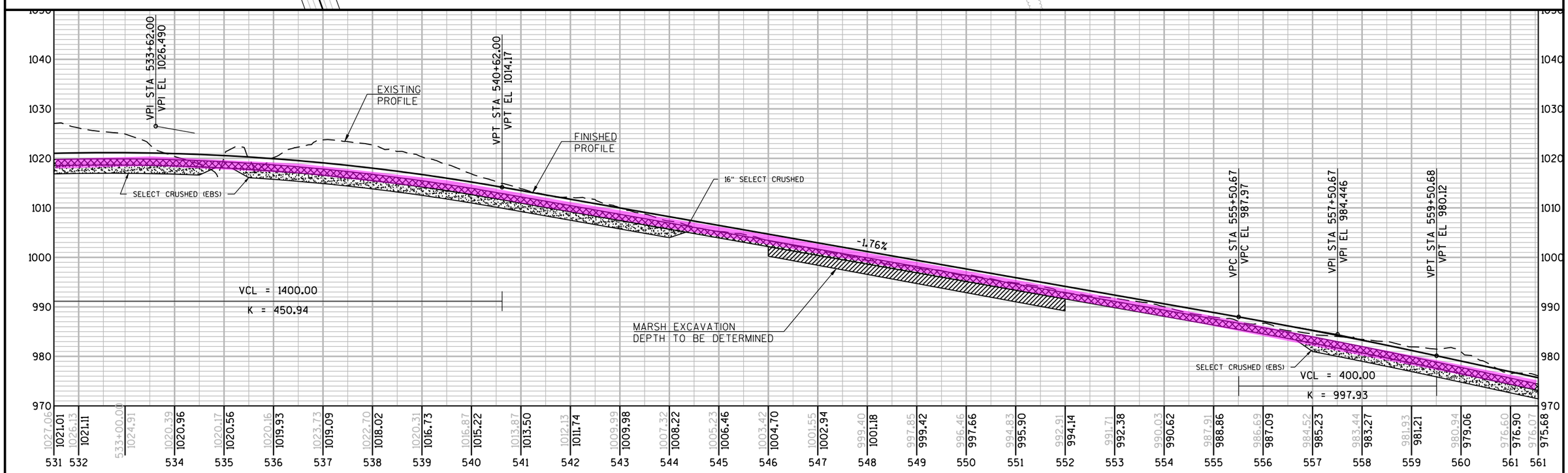

PROJECT NO:1440-15-72/73	HWY:STH 23	COUNTY:FOND DU LAC	PLAN AND PROFILE: EASTBOUND	SHEET	E

FILE NAME : N:\PDS\C3D\14401501\SHEETSPLAN\PLAN AND PROFILES\MAINLINE\STH 23 - EB.DWG
LAYOUT NAME - STH 23 - EB - EB - (6)
PLOT DATE : 6/11/2019 12:40 PM PLOT BY : MARTENS, JOHN M PLOT NAME : PLOT SCALE : 1 IN:200 FT

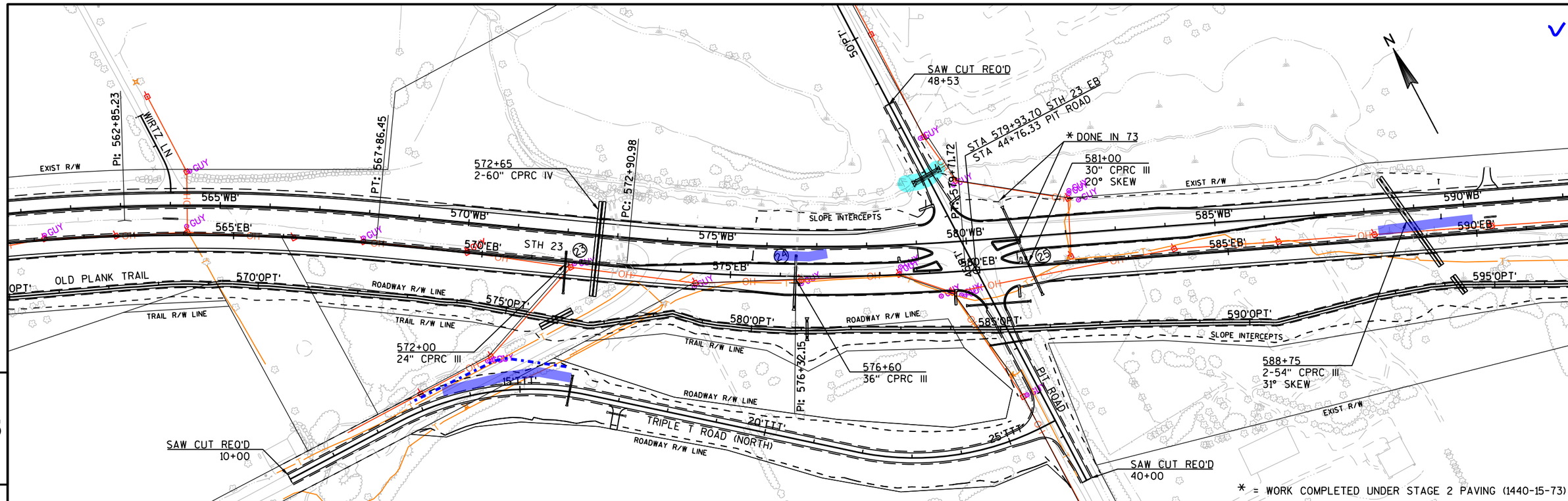

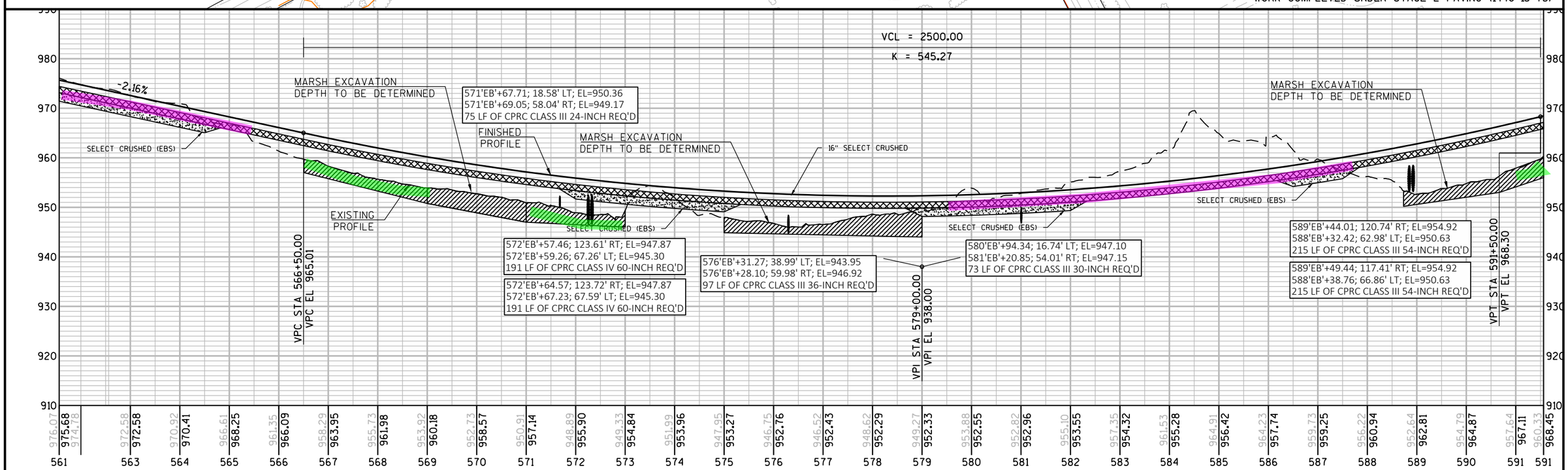

PROJECT NO:1440-15-72/73	HWY:STH 23	COUNTY:FOND DU LAC	PLAN AND PROFILE: EASTBOUND	SHEET	E

FILE NAME : N:\PDS\C3D\14401501\SHEETSPLAN\PLAN AND PROFILES\MAINLINE\STH 23 - EB.DWG
LAYOUT NAME - STH 23 - EB - EB - (7)
PLOT DATE : 6/11/2019 12:41 PM PLOT BY : MARTENS, JOHN M PLOT NAME : PLOT SCALE : 1 IN:200 FT

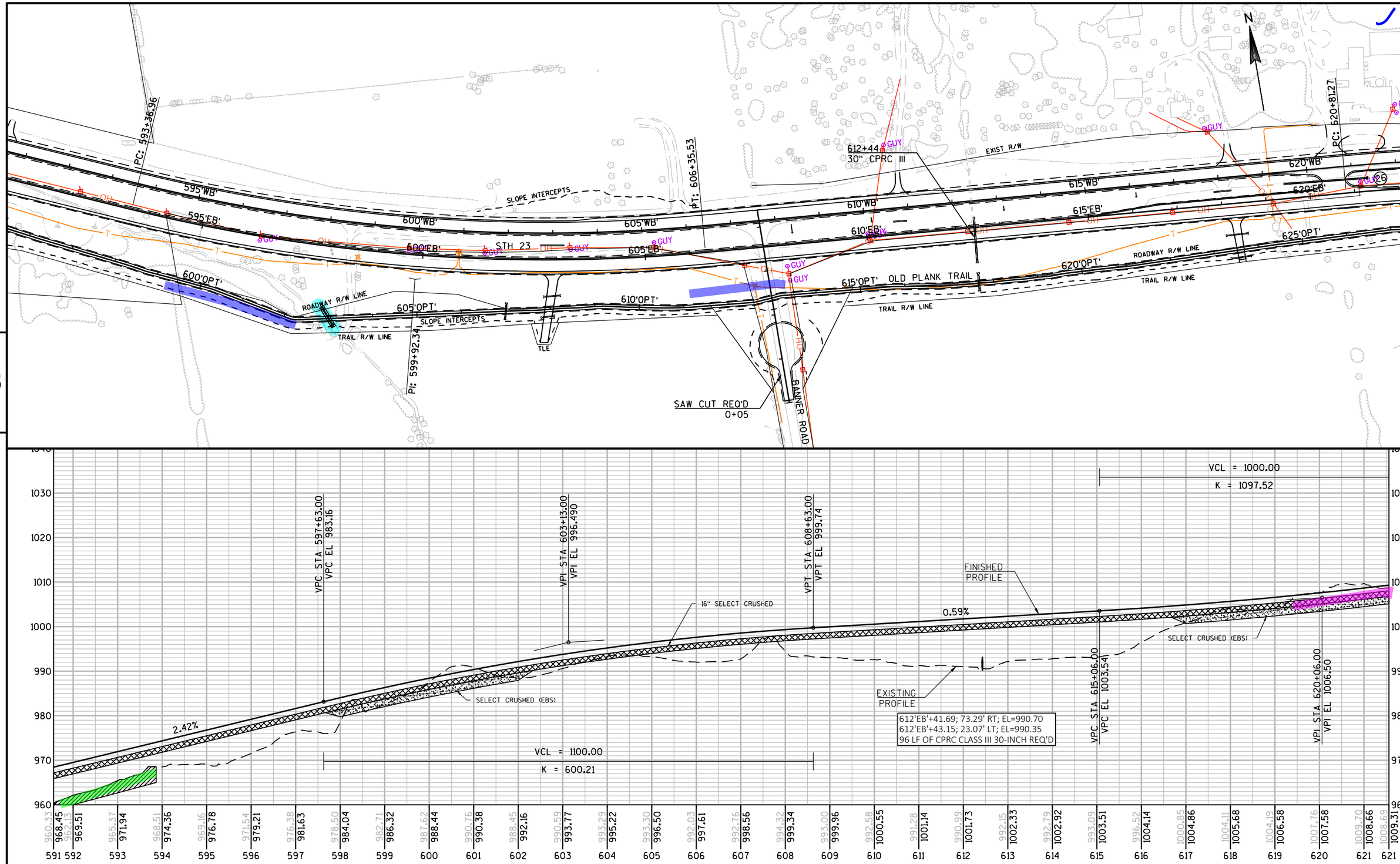

PROJECT NO:1440-15-72/73	HWY:STH 23	COUNTY:FOND DU LAC	PLAN AND PROFILE: EASTBOUND	SHEET	E

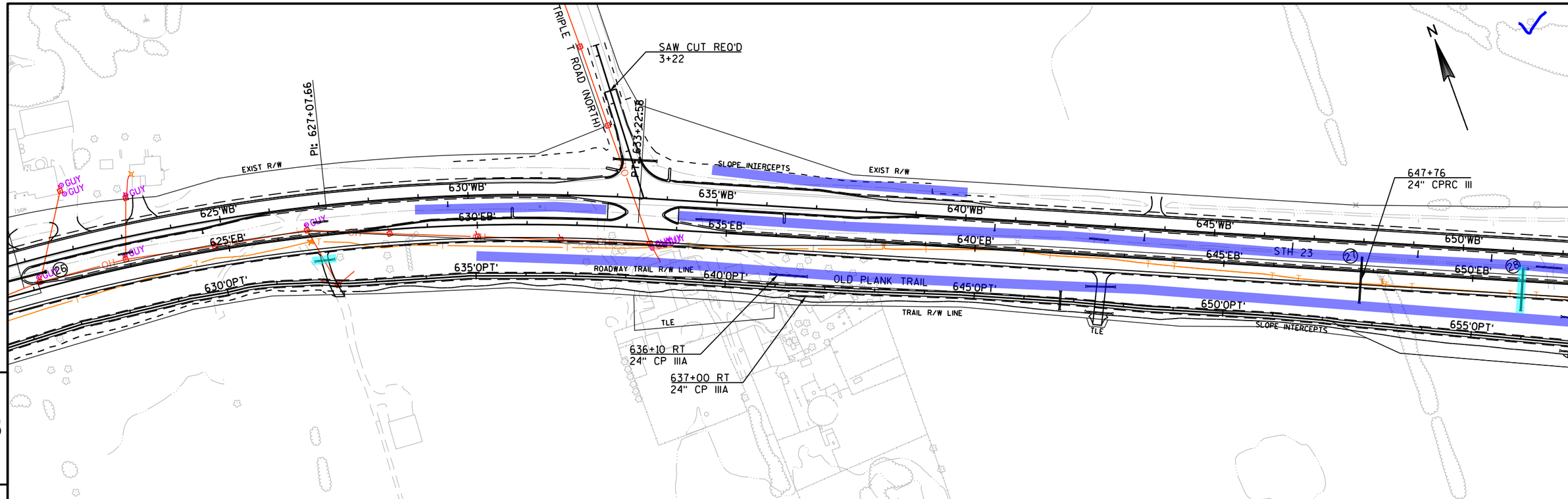

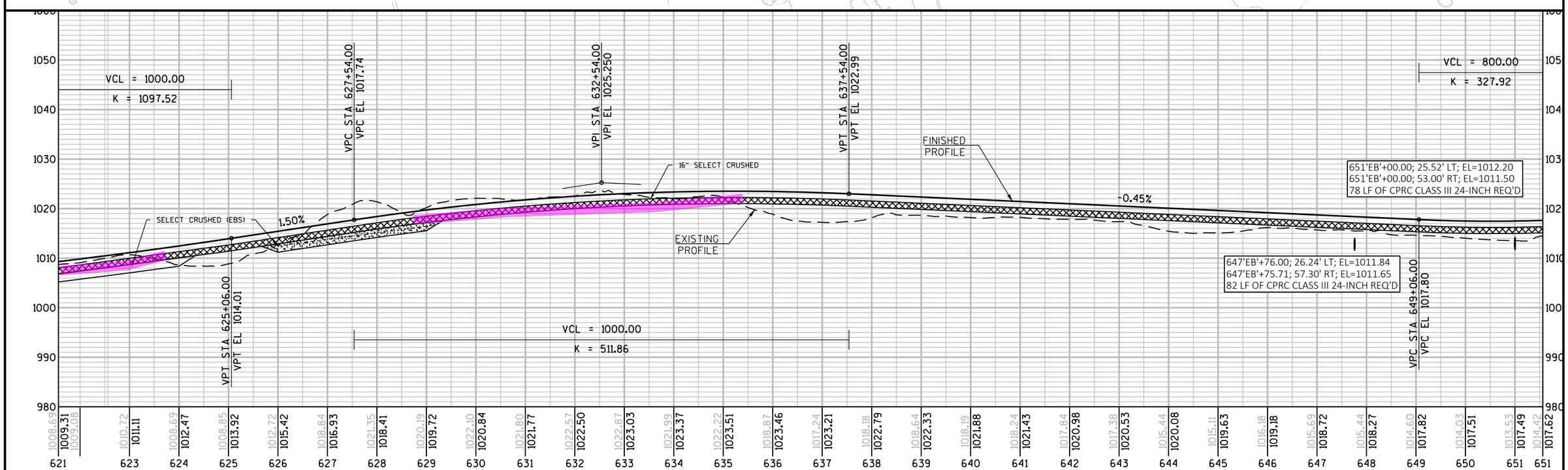

PROJECT NO:1440-15-72/73	HWY:STH 23	COUNTY:FOND DU LAC	PLAN AND PROFILE: EASTBOUND	SHEET	E

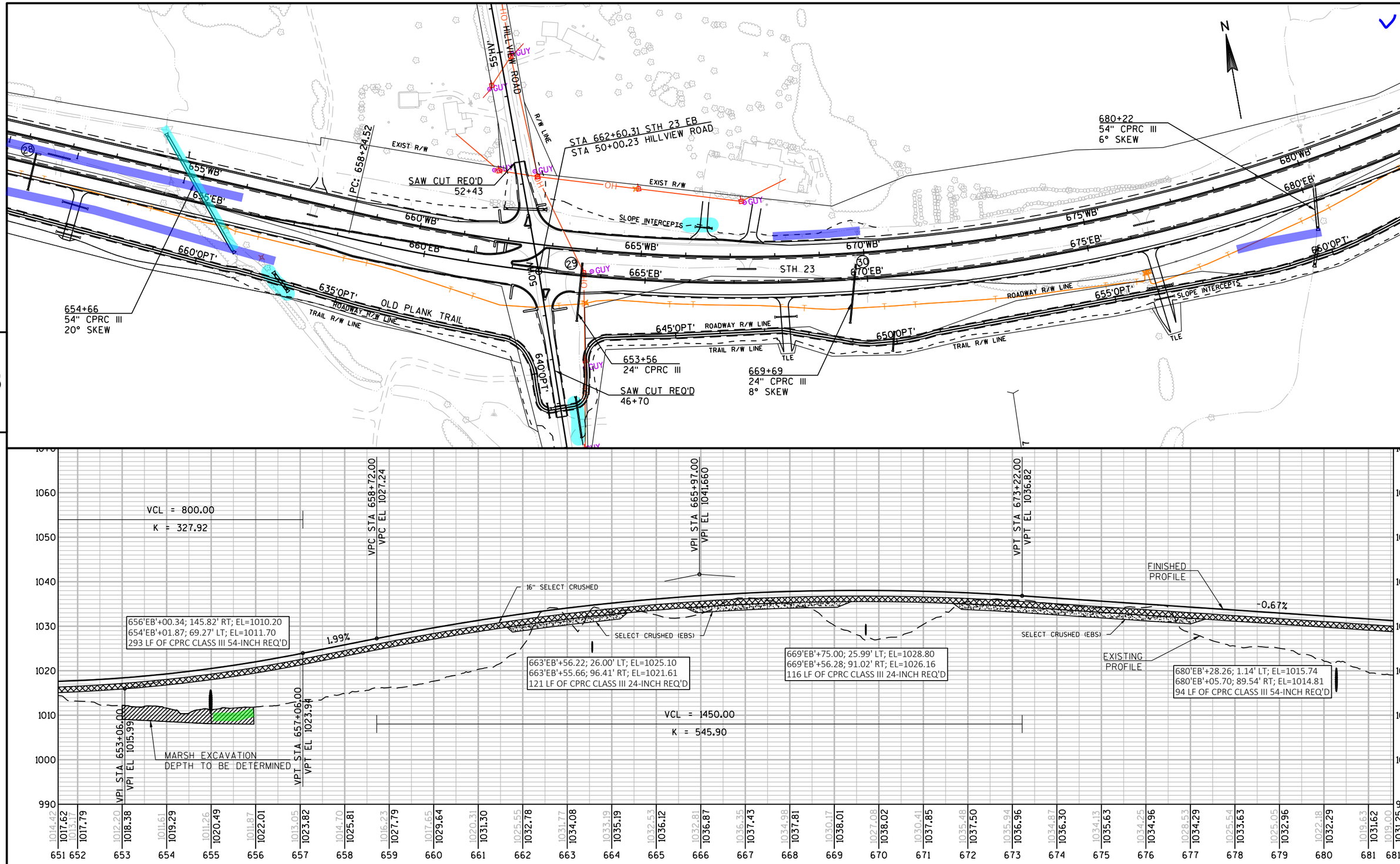

PROJECT NO:1440-15-72/73	HWY:STH 23	COUNTY:FOND DU LAC	PLAN AND PROFILE: EASTBOUND	SHEET	E

FILE NAME : N:\PDS\C3D\14401501\SHEETSPLAN\PLAN AND PROFILES\MAINLINE\STH 23 - EB.DWG
LAYOUT NAME - STH 23 - EB - EB - (10)
PLOT DATE : 6/11/2019 12:42 PM PLOT BY : MARTENS, JOHN M PLOT NAME : PLOT SCALE : 1 IN:200 FT

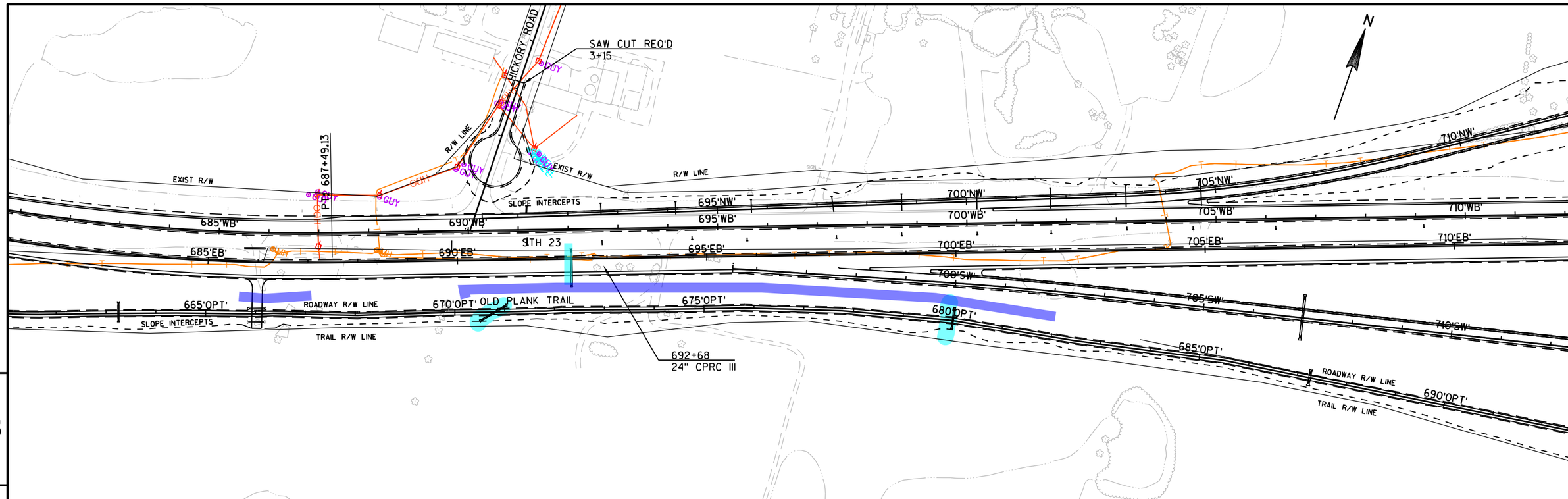

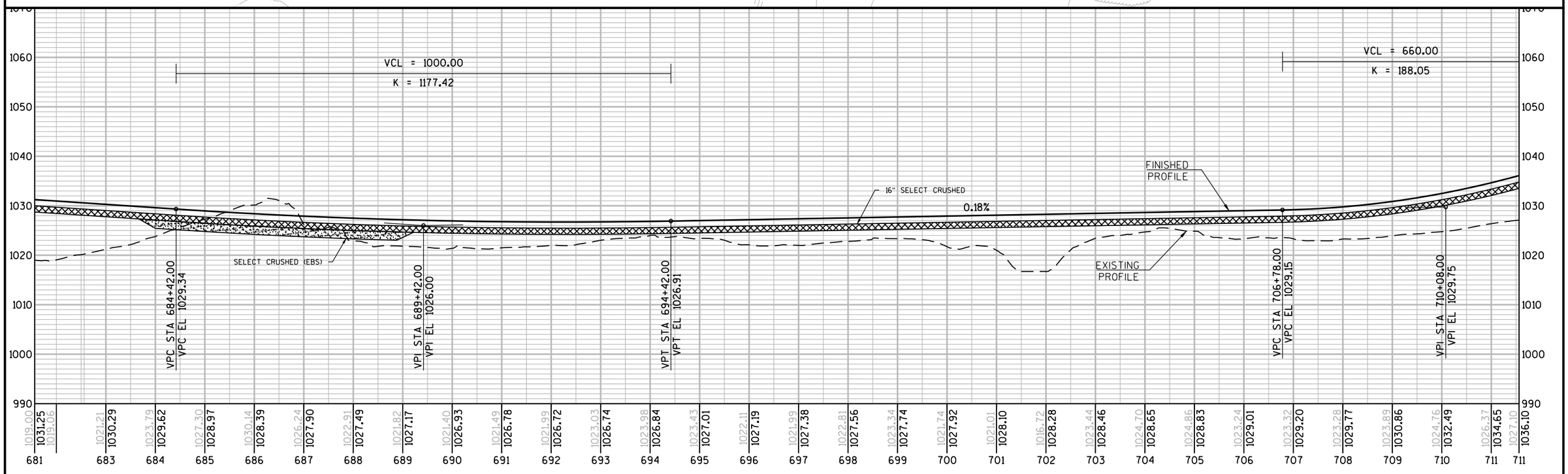

PROJECT NO:1440-15-72/73	HWY:STH 23	COUNTY:FOND DU LAC	PLAN AND PROFILE: EASTBOUND	SHEET	E

FILE NAME : N:\PDS\C3D\14401501\SHEETSPLAN\PLAN AND PROFILES\MAINLINE\STH 23 - EB.DWG
LAYOUT NAME - STH 23 - EB - EB - (11)
PLOT DATE : 6/11/2019 12:42 PM PLOT BY : MARTENS, JOHN M PLOT NAME : PLOT SCALE : 1 IN:200 FT

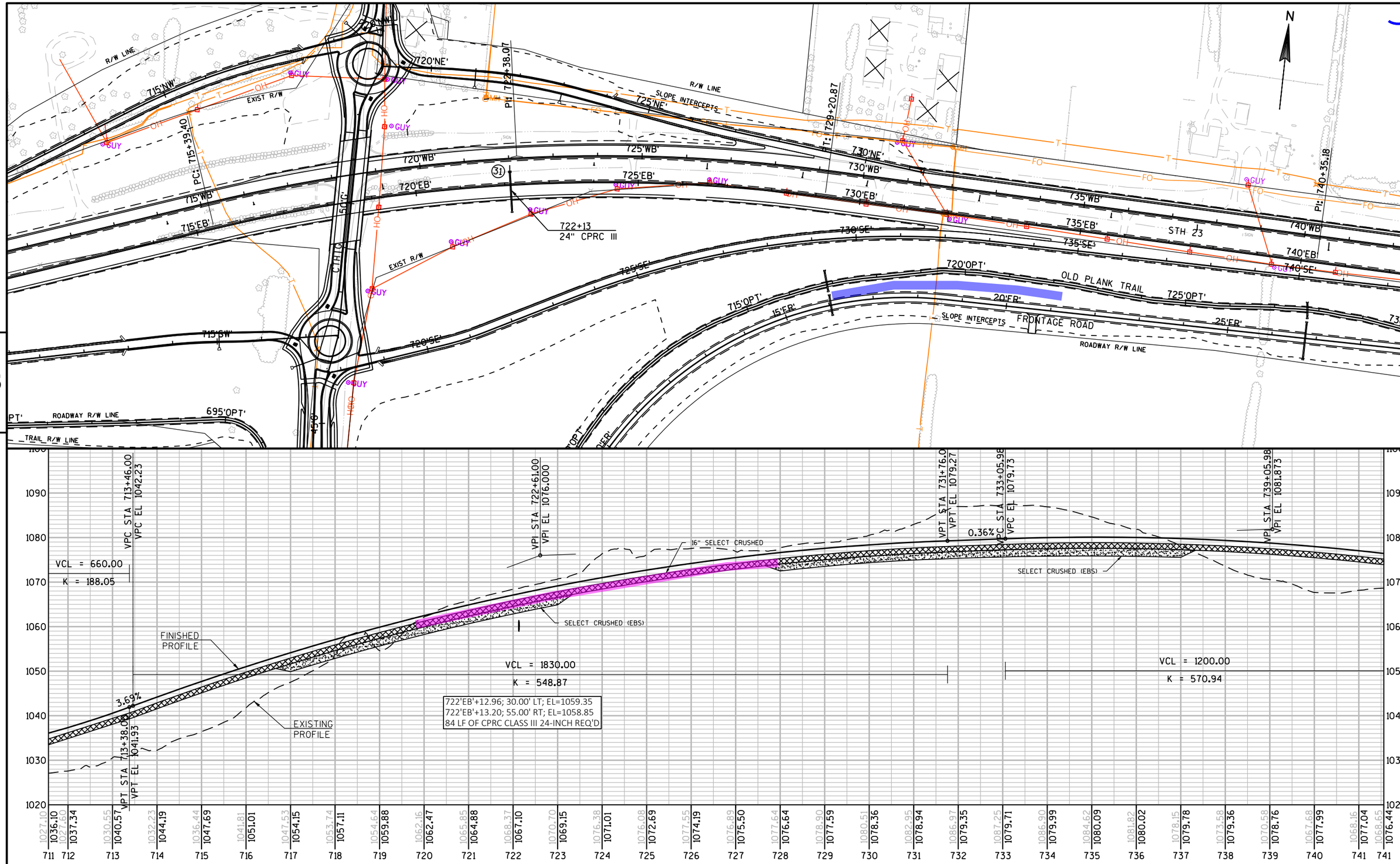

PROJECT NO:1440-15-72/73	HWY:STH 23	COUNTY:FOND DU LAC	PLAN AND PROFILE: EASTBOUND	SHEET	E

FILE NAME : N:\PDS\C3D\14401501\SHEETSPLAN\PLAN AND PROFILES\MAINLINE\STH 23 - EB.DWG
LAYOUT NAME - STH 23 - EB - EB - (12)
PLOT DATE : 6/11/2019 12:42 PM PLOT BY : MARTENS, JOHN M PLOT NAME : PLOT SCALE : 1 IN:200 FT

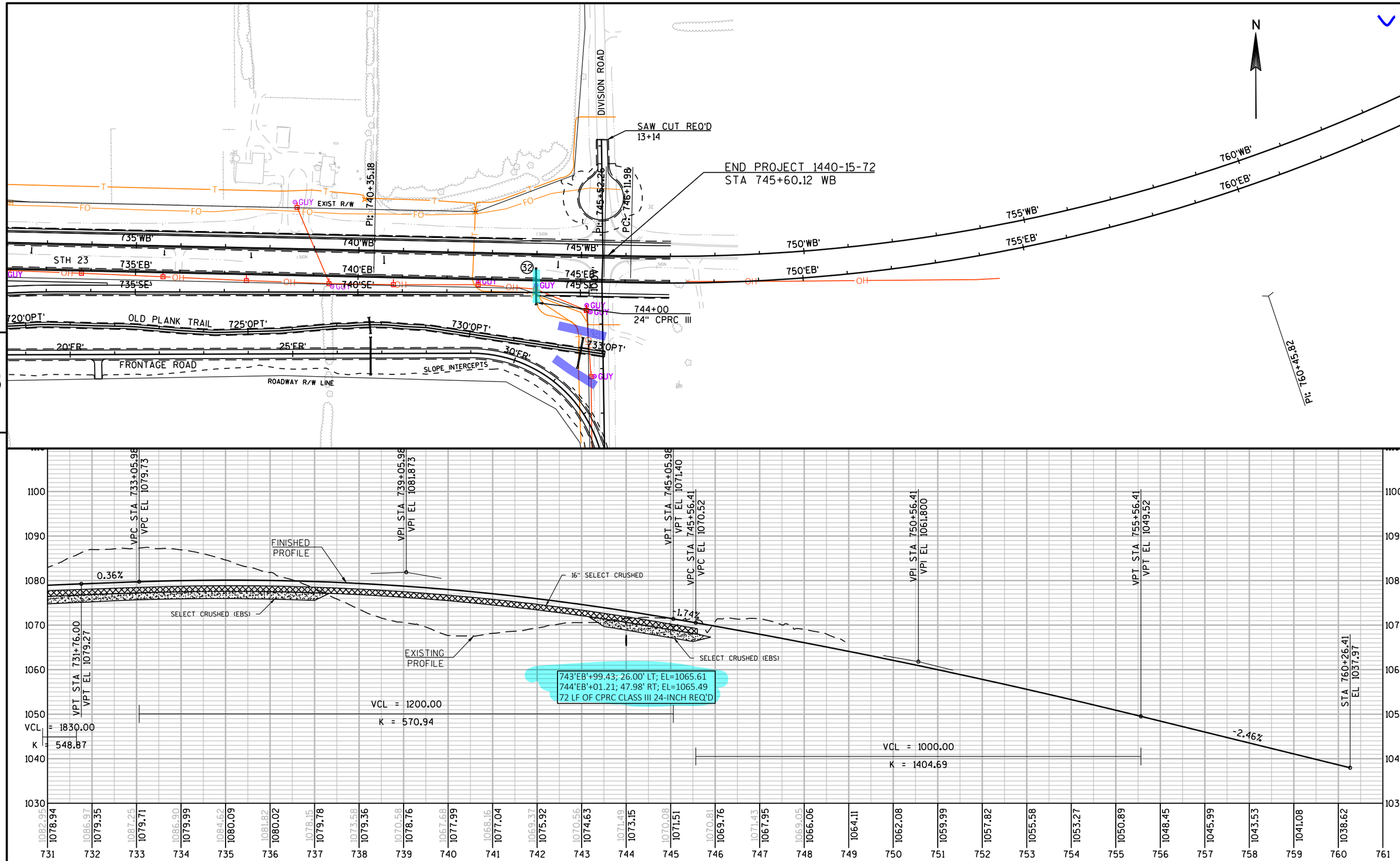

PROJECT NO:1440-15-72/73	HWY:STH 23	COUNTY:FOND DU LAC	PLAN AND PROFILE: EASTBOUND	SHEET	E

FILE NAME : N:\PDS\C3D\14401501\SHEETSPLAN\PLAN AND PROFILES\MAINLINE\STH 23 - EB.DWG
LAYOUT NAME - STH 23 - EB - EB - (13)
PLOT DATE : 6/11/2019 12:43 PM PLOT BY : MARTENS, JOHN M PLOT NAME : PLOT SCALE : 1 IN:200 FT

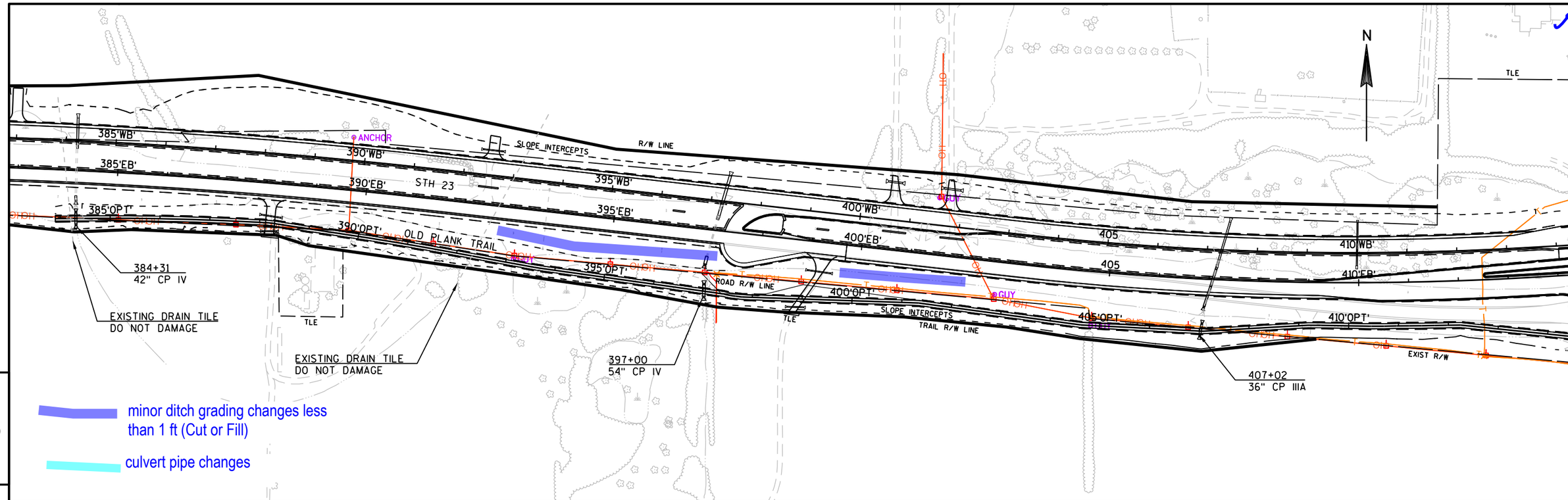

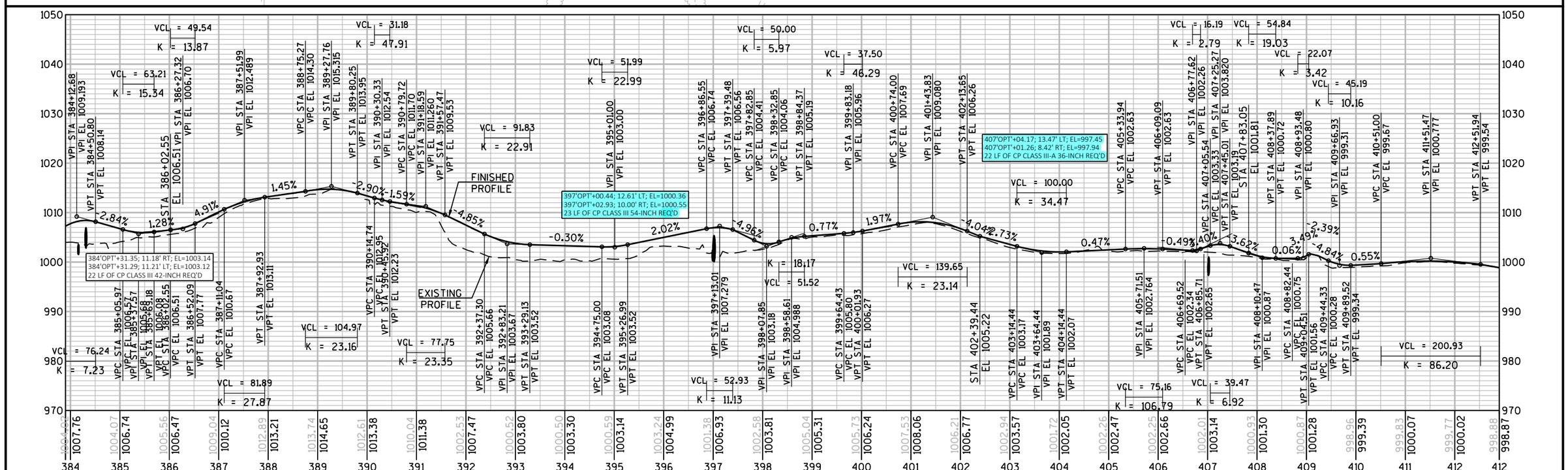

5

5

PROJECT NO: 1440-15-72/73	HWY: STH 23	COUNTY: FOND DU LAC	PLAN AND PROFILE: OLD PLANK TRAIL	SHEET	E

FILE NAME : N:\PDS\C3D\14401501\SHEETSPLAN\PLAN AND PROFILES\OLD PLANK TRAIL\OLD PLANK TRAIL PROPOSED (2018).DWG
LAYOUT NAME - PP Trail - (1)
PLOT DATE : 6/11/2019 9:53 AM PLOT BY : MARTENS, JOHN M PLOT NAME : PLOT SCALE : 1 IN:200 FT

WISDOT/CADDS SHEET 44

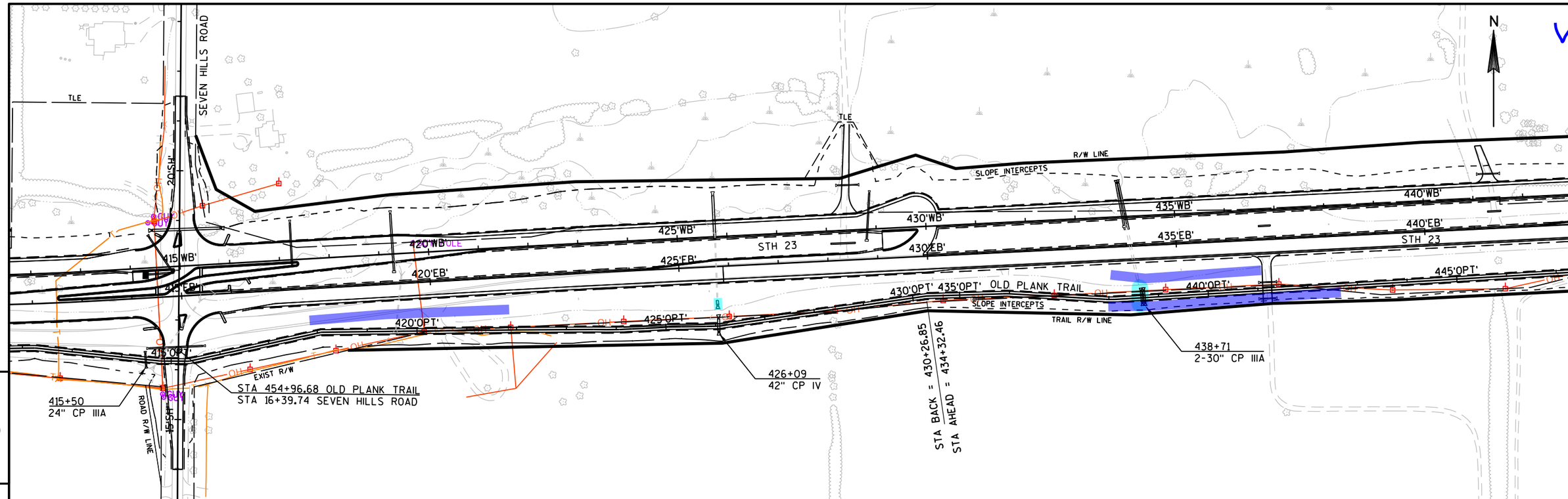

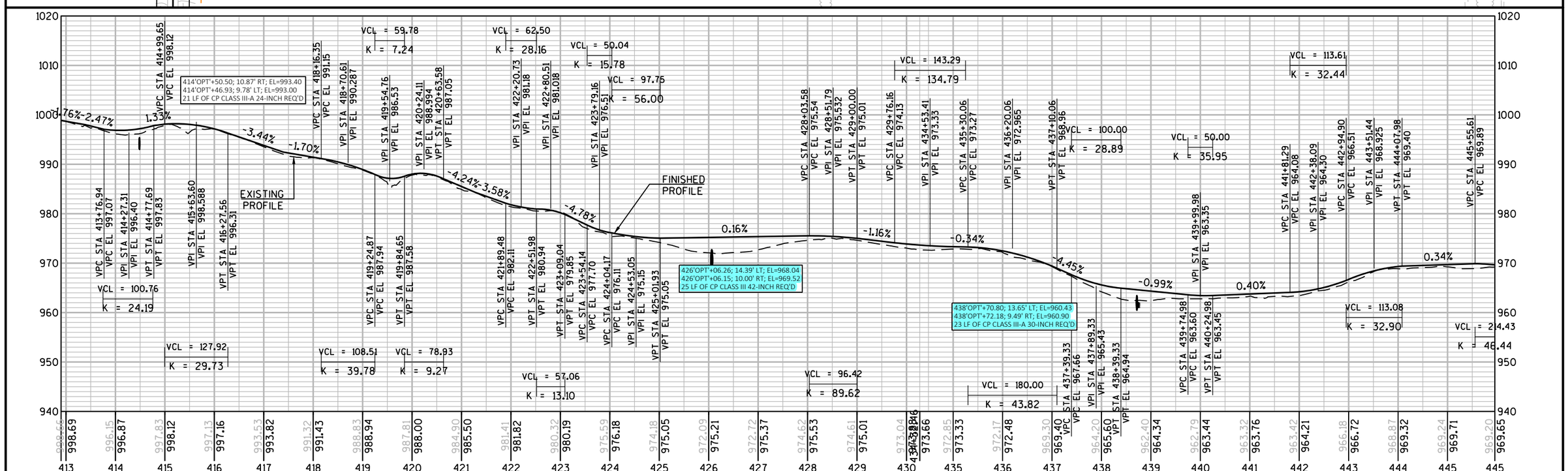

PROJECT NO: 1440-15-72/73	HWY: STH 23	COUNTY: FOND DU LAC	PLAN AND PROFILE: OLD PLANK TRAIL	SHEET E

FILE NAME : N:\PDS\C3D\14401501\SHEETSPLAN\PLAN AND PROFILES\OLD PLANK TRAIL\OLD PLANK TRAIL PROPOSED (2018).DWG
LAYOUT NAME - PP Trail - (2)
PLOT DATE : 6/11/2019 9:54 AM PLOT BY : MARTENS, JOHN M PLOT NAME : PLOT SCALE : 1 IN:200 FT

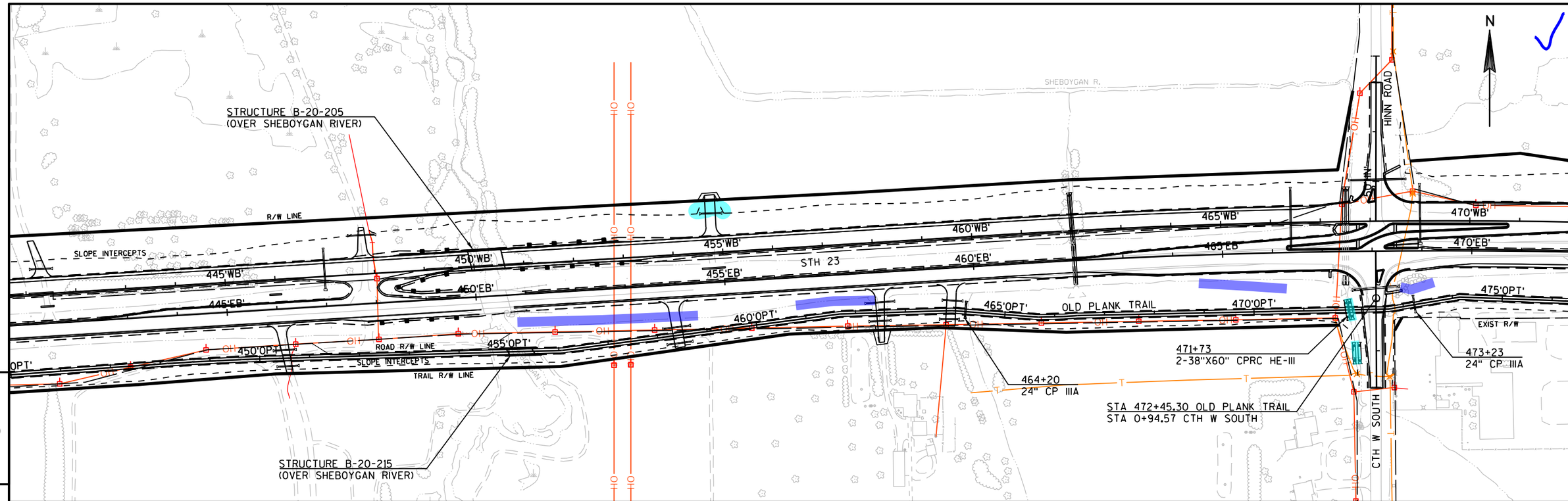

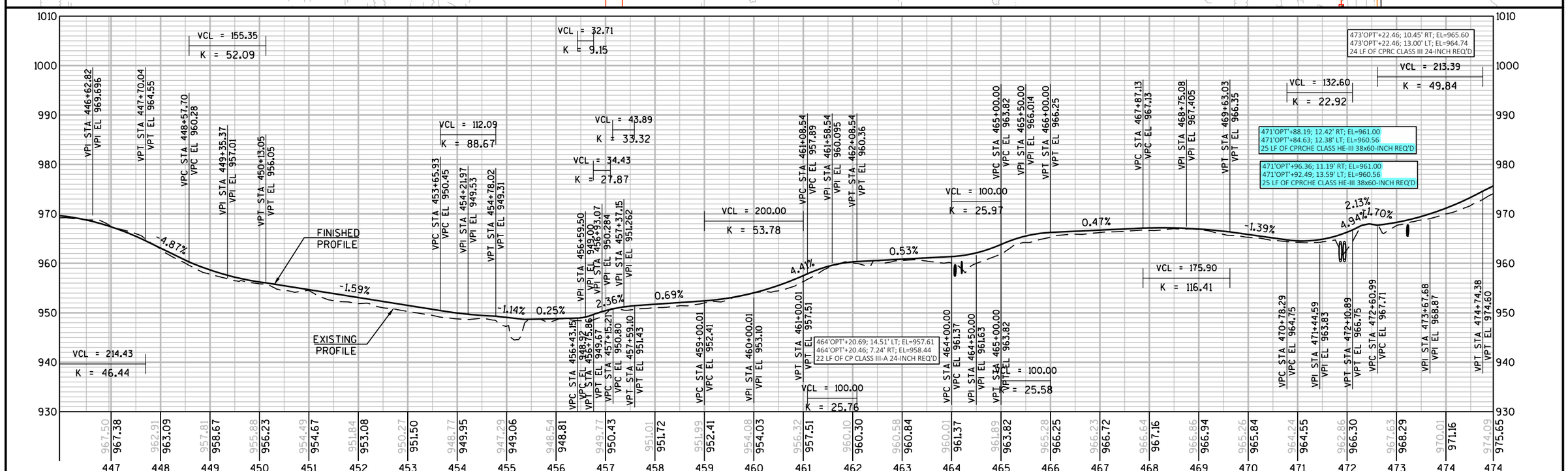

PROJECT NO: 1440-15-72/73	HWY: STH 23	COUNTY: FOND DU LAC	PLAN AND PROFILE: OLD PLANK TRAIL	SHEET	E

FILE NAME : N:\PDS\C3D\14401501\SHEETSPLAN\PLAN AND PROFILES\OLD PLANK TRAIL\OLD PLANK TRAIL PROPOSED (2018).DWG
LAYOUT NAME - PP Trail - (3)
PLOT DATE : 6/11/2019 9:54 AM PLOT BY : MARTENS, JOHN M PLOT NAME : PLOT SCALE : 1 IN:200 FT

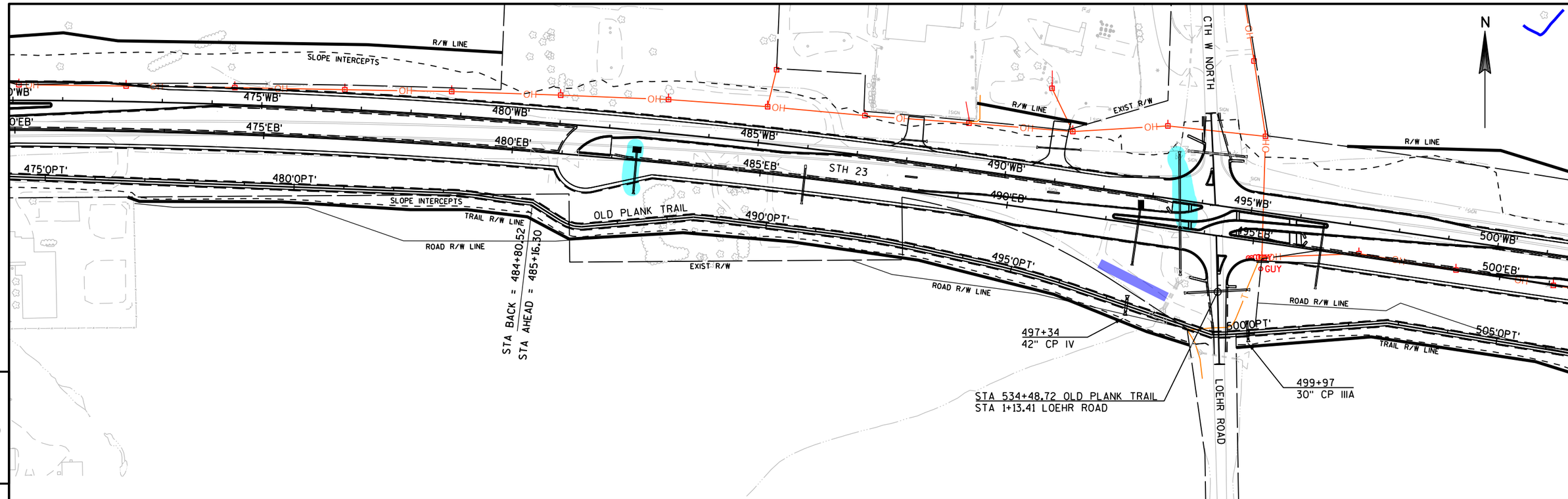

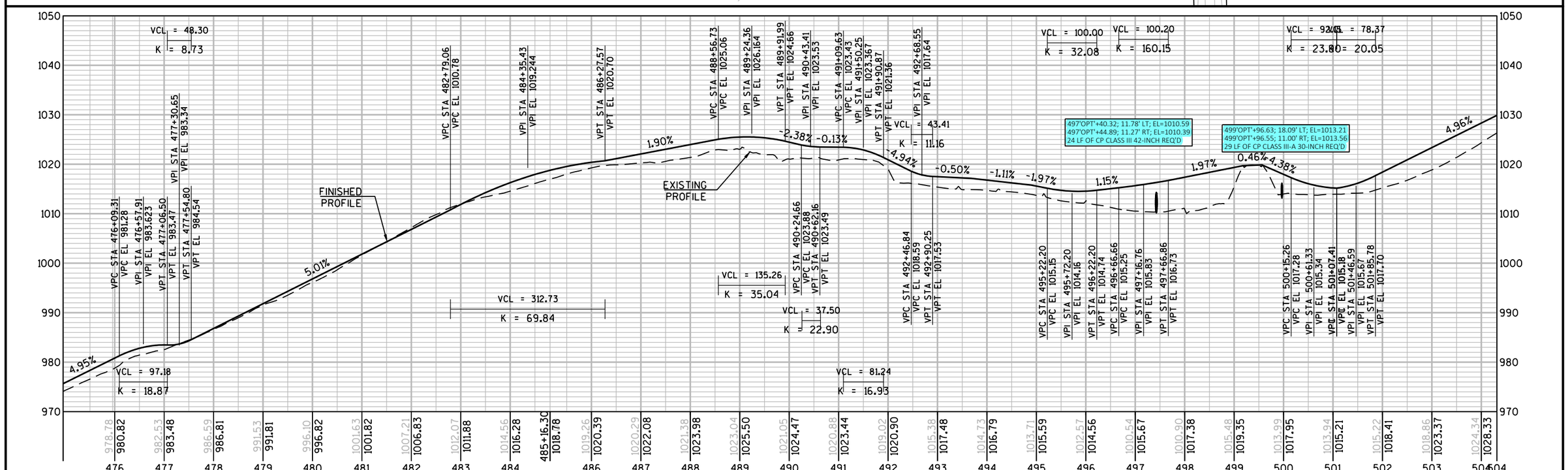

PROJECT NO: 1440-15-72/73	HWY: STH 23	COUNTY: FOND DU LAC	PLAN AND PROFILE: OLD PLANK TRAIL	SHEET	E

FILE NAME : N:\PDS\C3D\14401501\SHEETSPLAN\PLAN AND PROFILES\OLD PLANK TRAIL\OLD PLANK TRAIL PROPOSED (2018).DWG
LAYOUT NAME - PP Trail - (4)
PLOT DATE : 6/11/2019 9:55 AM PLOT BY : MARTENS, JOHN M PLOT NAME : PLOT SCALE : 1 IN:200 FT

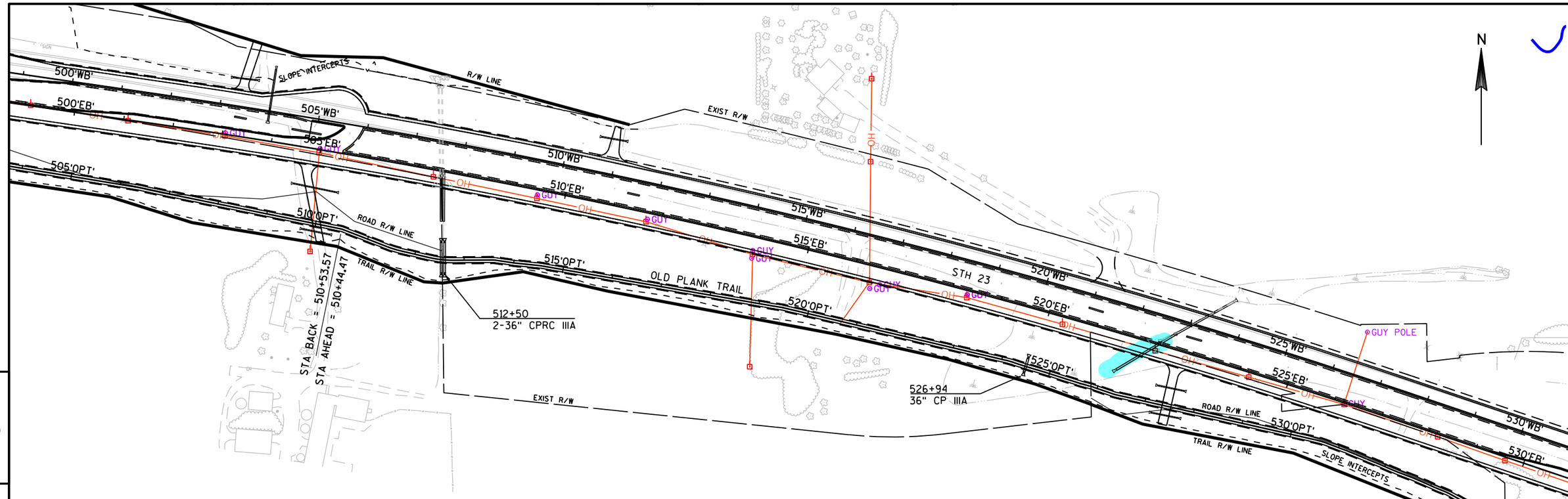

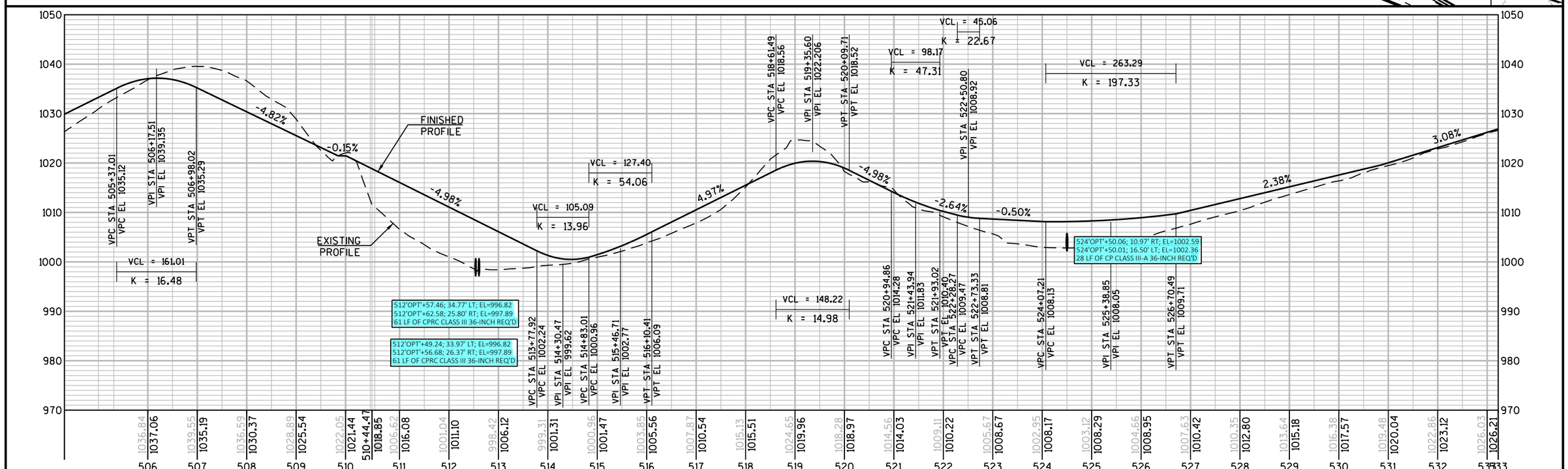

PROJECT NO: 1440-15-72/73	HWY: STH 23	COUNTY: FOND DU LAC	PLAN AND PROFILE: OLD PLANK TRAIL	SHEET	E

FILE NAME : N:\PDS\C3D\14401501\SHEETSPLAN\PLAN AND PROFILES\OLD PLANK TRAIL\OLD PLANK TRAIL PROPOSED (2018).DWG
LAYOUT NAME - PP Trail - (5)
PLOT DATE : 6/11/2019 9:55 AM PLOT BY : MARTENS, JOHN M PLOT NAME : PLOT SCALE : 1 IN:200 FT

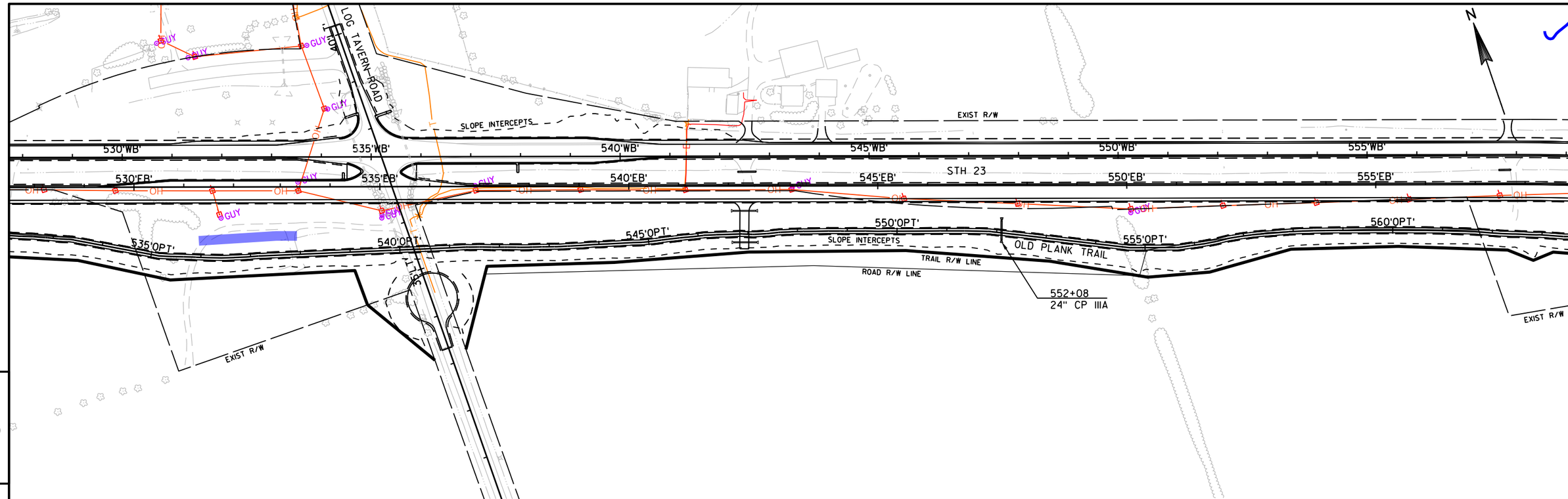

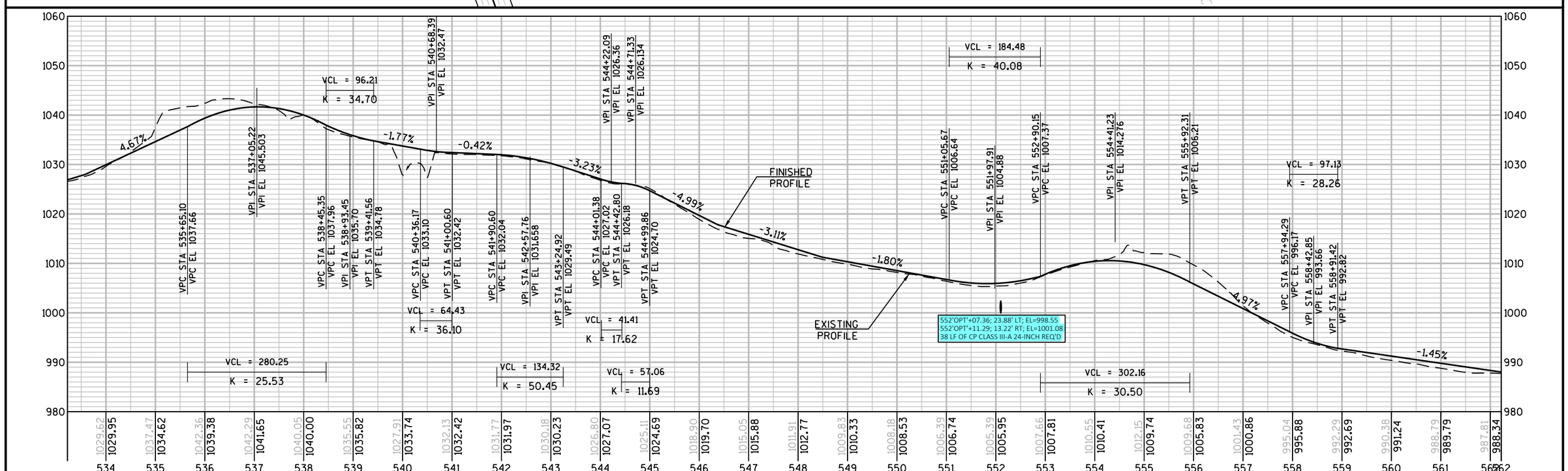

PROJECT NO: 1440-15-72/73	HWY: STH 23	COUNTY: FOND DU LAC	PLAN AND PROFILE: OLD PLANK TRAIL	SHEET E

FILE NAME : N:\PDS\C3D\14401501\SHEETSPLAN\PLAN AND PROFILES\OLD PLANK TRAIL\OLD PLANK TRAIL PROPOSED (2018).DWG
LAYOUT NAME - PP Trail - (6)
PLOT DATE : 6/11/2019 9:56 AM PLOT BY : MARTENS, JOHN M PLOT NAME : PLOT SCALE : 1 IN:200 FT

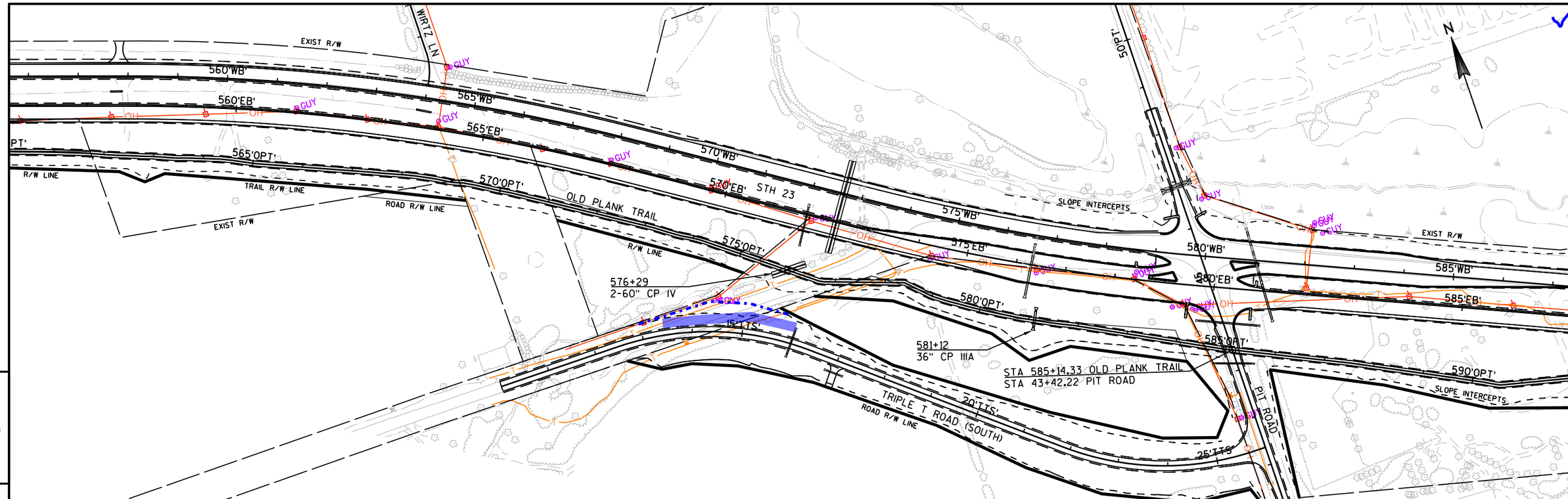

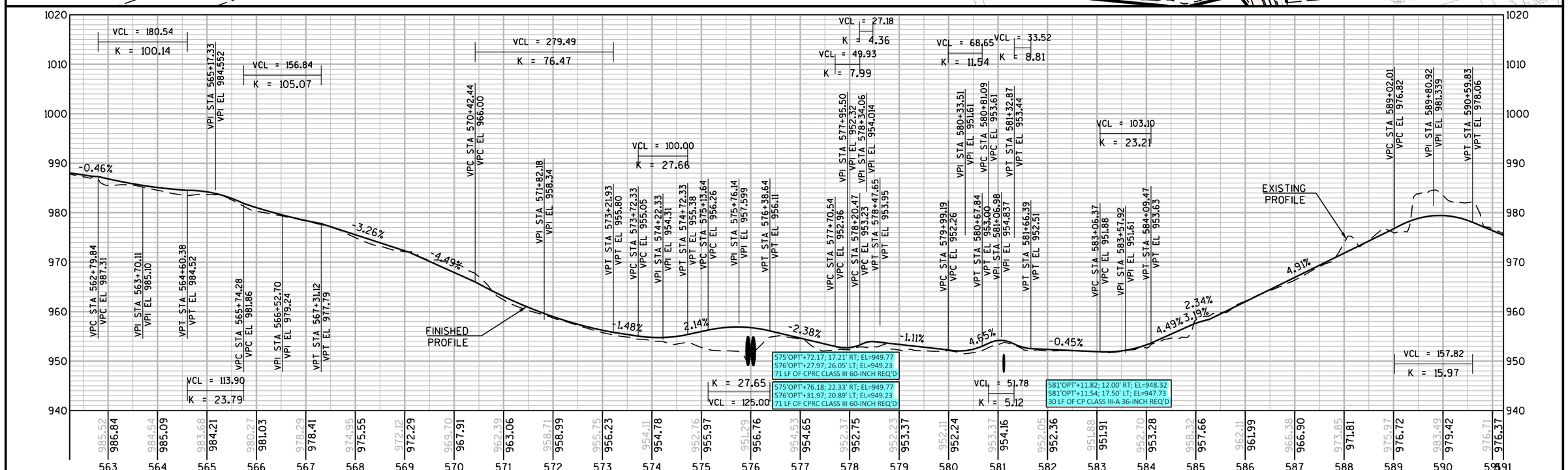

PROJECT NO: 1440-15-72/73	HWY: STH 23	COUNTY: FOND DU LAC	PLAN AND PROFILE: OLD PLANK TRAIL	SHEET E

FILE NAME : N:\PDS\C3D\14401501\SHEETSPLAN\PLAN AND PROFILES\OLD PLANK TRAIL\OLD PLANK TRAIL PROPOSED (2018).DWG
LAYOUT NAME - PP Trail - (7)
PLOT DATE : 6/11/2019 9:56 AM PLOT BY : MARTENS, JOHN M PLOT NAME : PLOT SCALE : 1 IN:200 FT

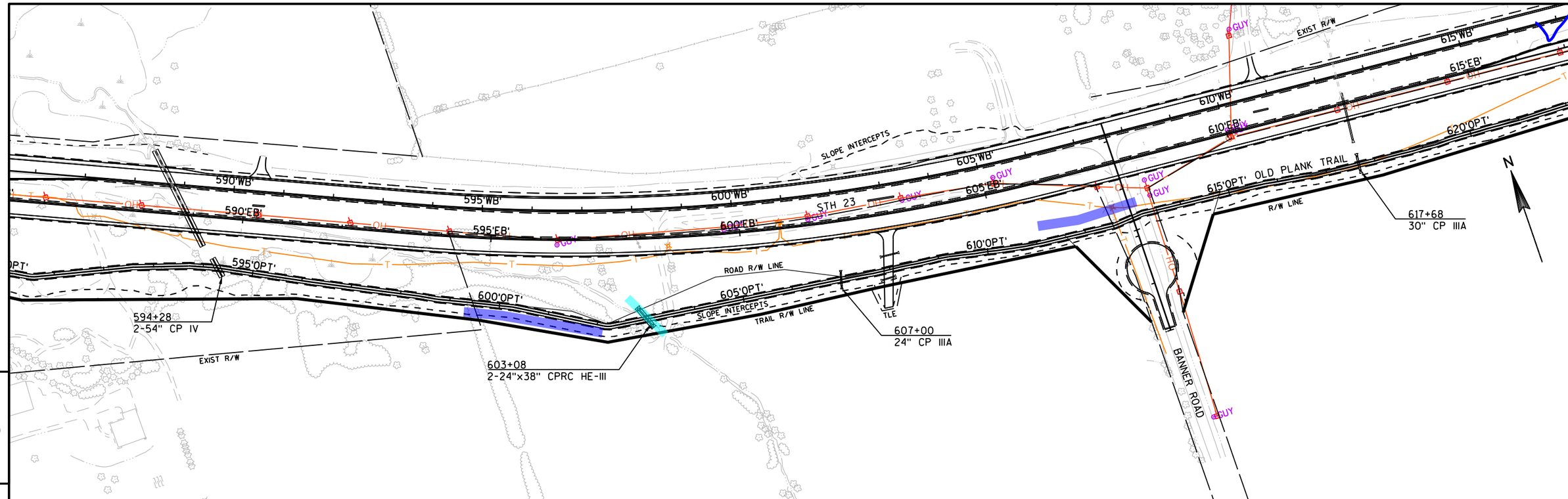

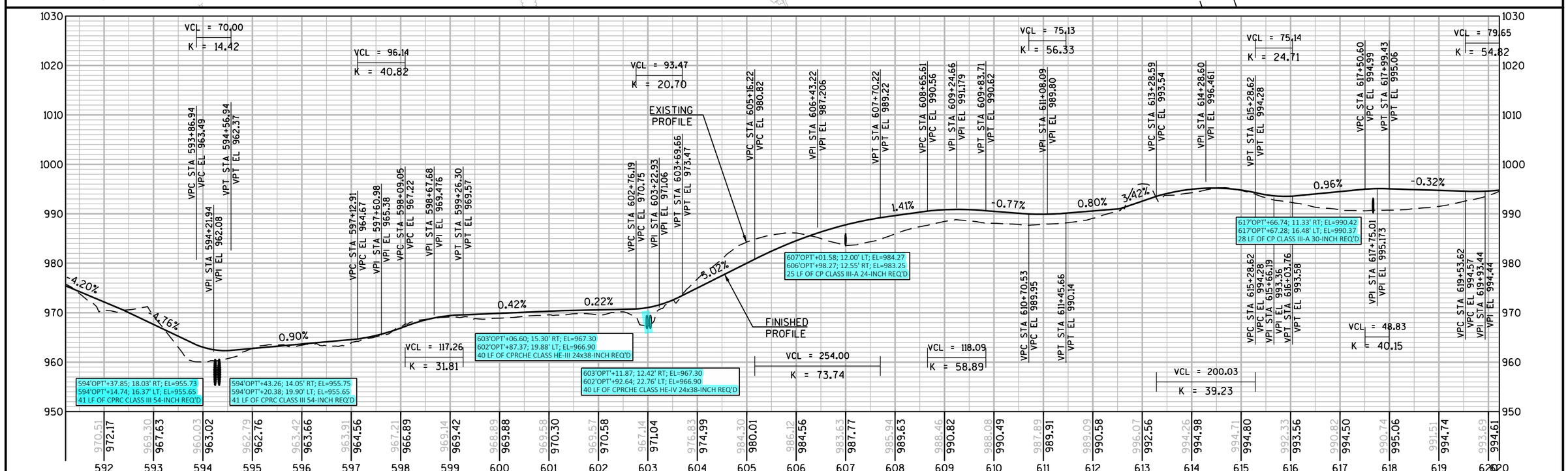

PROJECT NO: 1440-15-72/73	HWY: STH 23	COUNTY: FOND DU LAC	PLAN AND PROFILE: OLD PLANK TRAIL	SHEET	E

FILE NAME : N:\PDS\C3D\14401501\SHEETSPLAN\PLAN AND PROFILES\OLD PLANK TRAIL\OLD PLANK TRAIL PROPOSED (2018).DWG
LAYOUT NAME - PP Trail - (8)
PLOT DATE : 6/11/2019 9:57 AM PLOT BY : MARTENS, JOHN M PLOT NAME : PLOT SCALE : 1 IN:200 FT

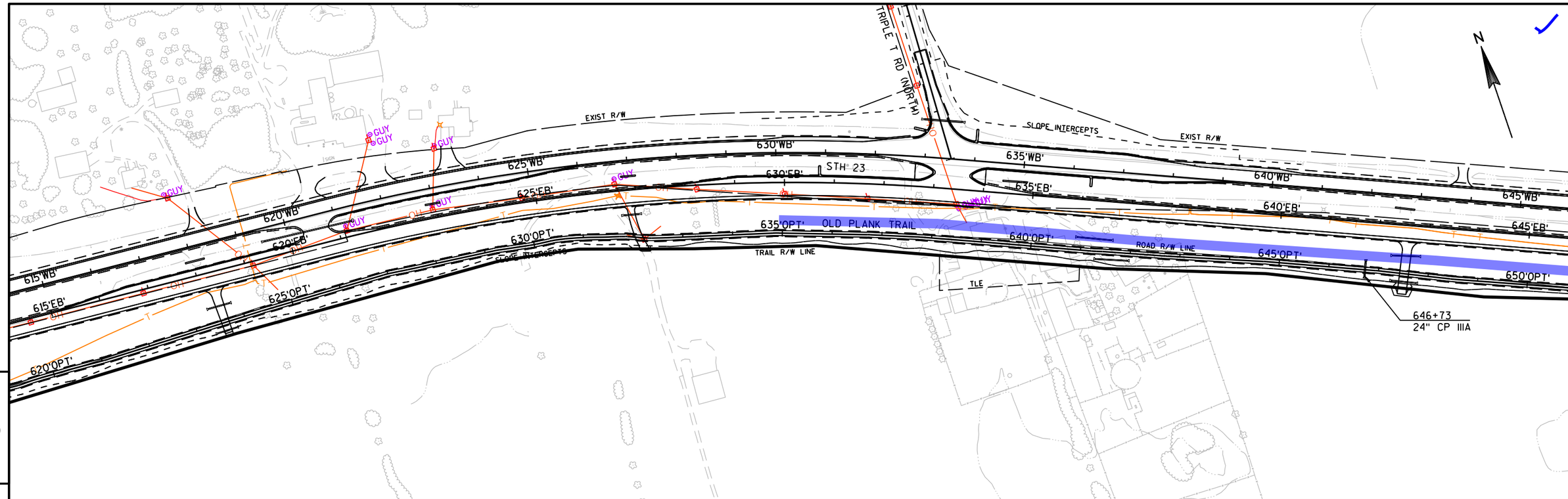

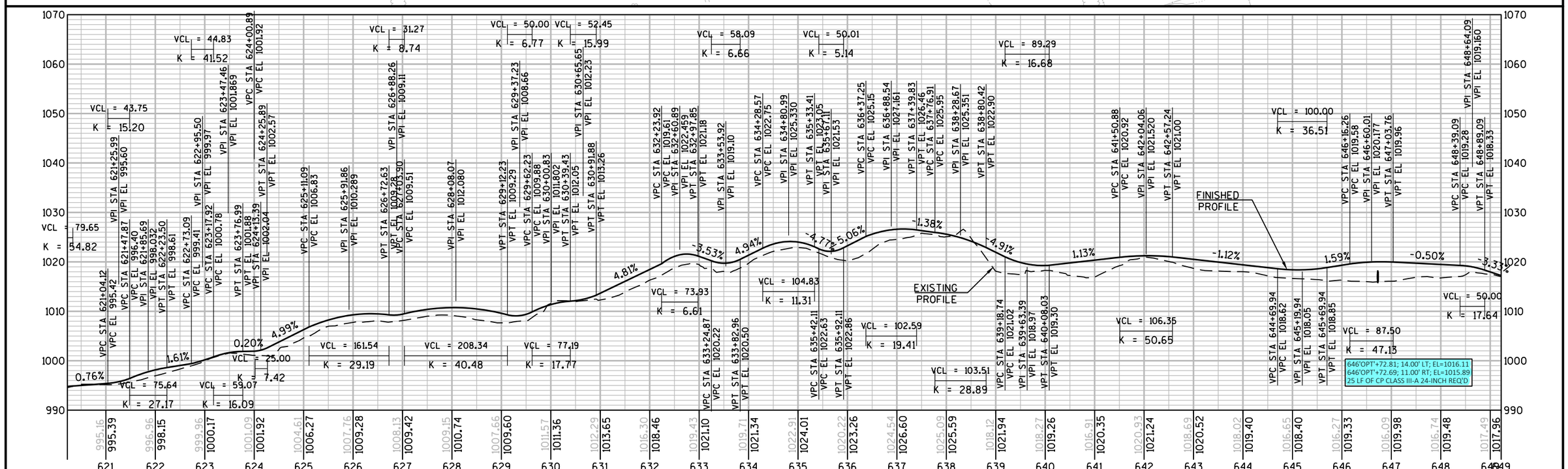

PROJECT NO: 1440-15-72/73	HWY: STH 23	COUNTY: FOND DU LAC	PLAN AND PROFILE: OLD PLANK TRAIL	SHEET E

FILE NAME : N:\PDS\C3D\14401501\SHEETSPLAN\PLAN AND PROFILES\OLD PLANK TRAIL\OLD PLANK TRAIL PROPOSED (2018).DWG
LAYOUT NAME - PP Trail - (9)
PLOT DATE : 6/11/2019 9:58 AM PLOT BY : MARTENS, JOHN M PLOT NAME : PLOT SCALE : 1 IN:200 FT

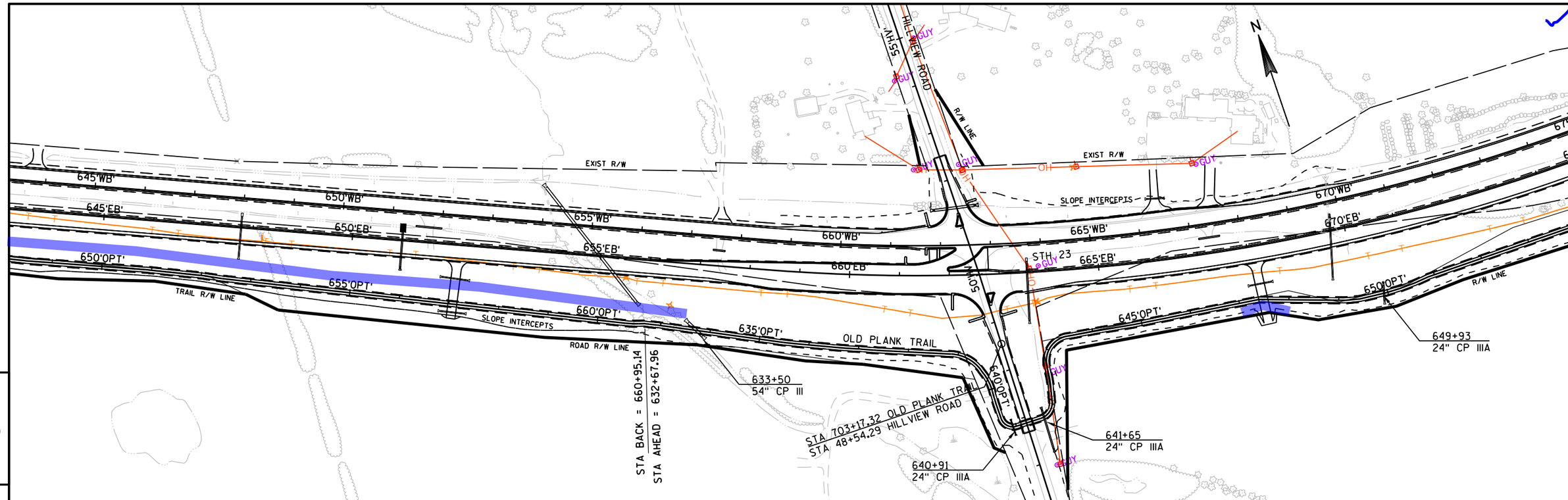

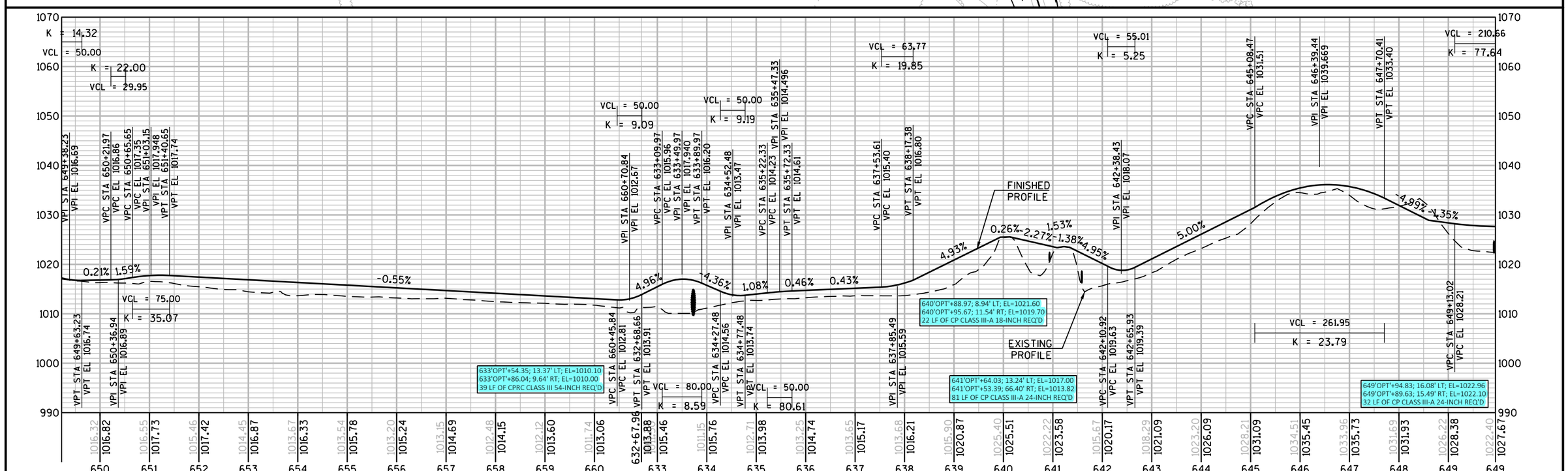

PROJECT NO: 1440-15-72/73	HWY: STH 23	COUNTY: FOND DU LAC	PLAN AND PROFILE: OLD PLANK TRAIL	SHEET	E

FILE NAME : N:\PDS\C3D\14401501\SHEETSPLAN\PLAN AND PROFILES\OLD PLANK TRAIL\OLD PLANK TRAIL PROPOSED (2018).DWG
LAYOUT NAME - PP Trail - (10)
PLOT DATE : 6/11/2019 9:58 AM PLOT BY : MARTENS, JOHN M PLOT NAME : PLOT SCALE : 1 IN:200 FT

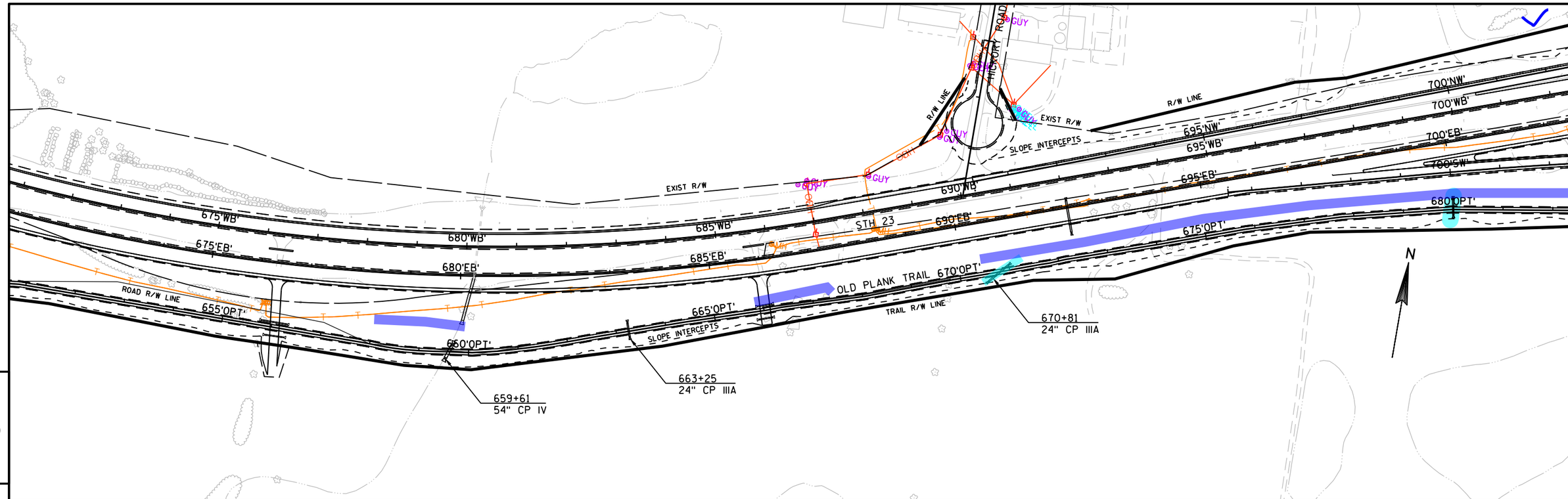

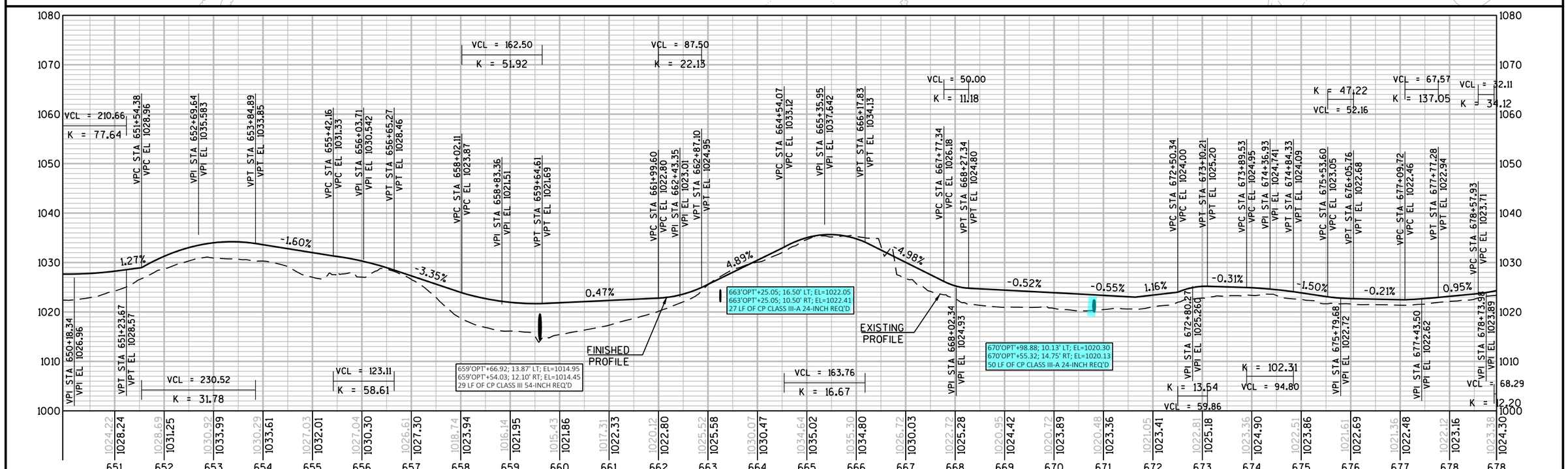

PROJECT NO: 1440-15-72/73	HWY: STH 23	COUNTY: FOND DU LAC	PLAN AND PROFILE: OLD PLANK TRAIL	SHEET E

FILE NAME : N:\PDS\C3D\14401501\SHEETSPLAN\PLAN AND PROFILES\OLD PLANK TRAIL\OLD PLANK TRAIL PROPOSED (2018).DWG
LAYOUT NAME - PP Trail - (11)
PLOT DATE : 6/11/2019 9:59 AM PLOT BY : MARTENS, JOHN M PLOT NAME : PLOT SCALE : 1 IN:200 FT

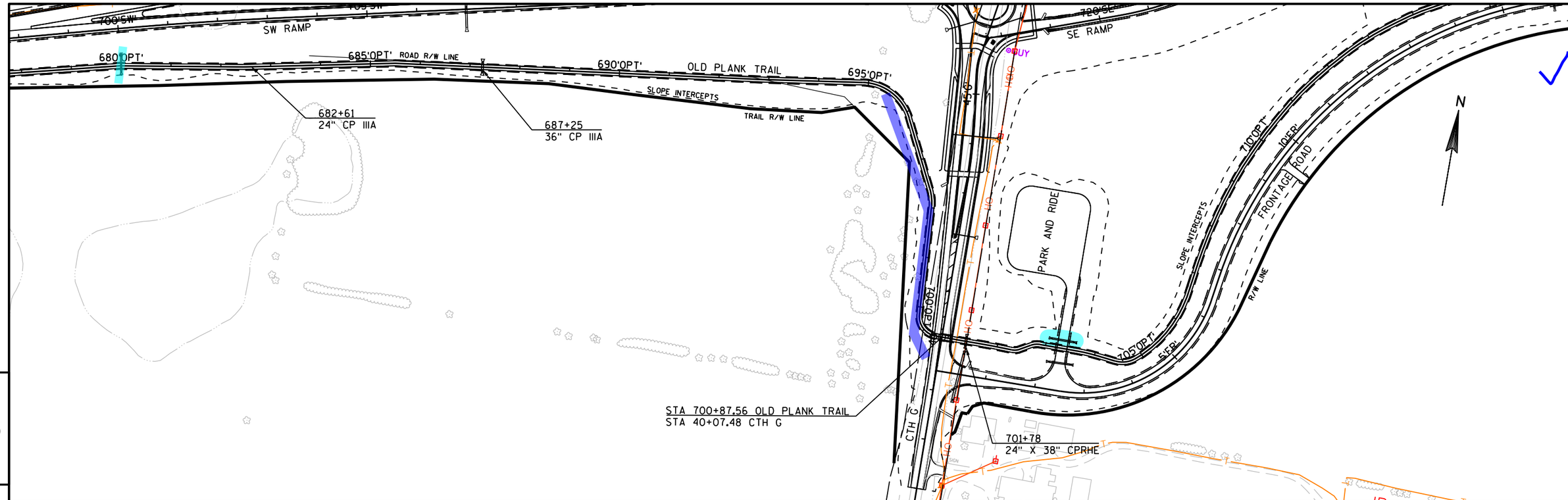

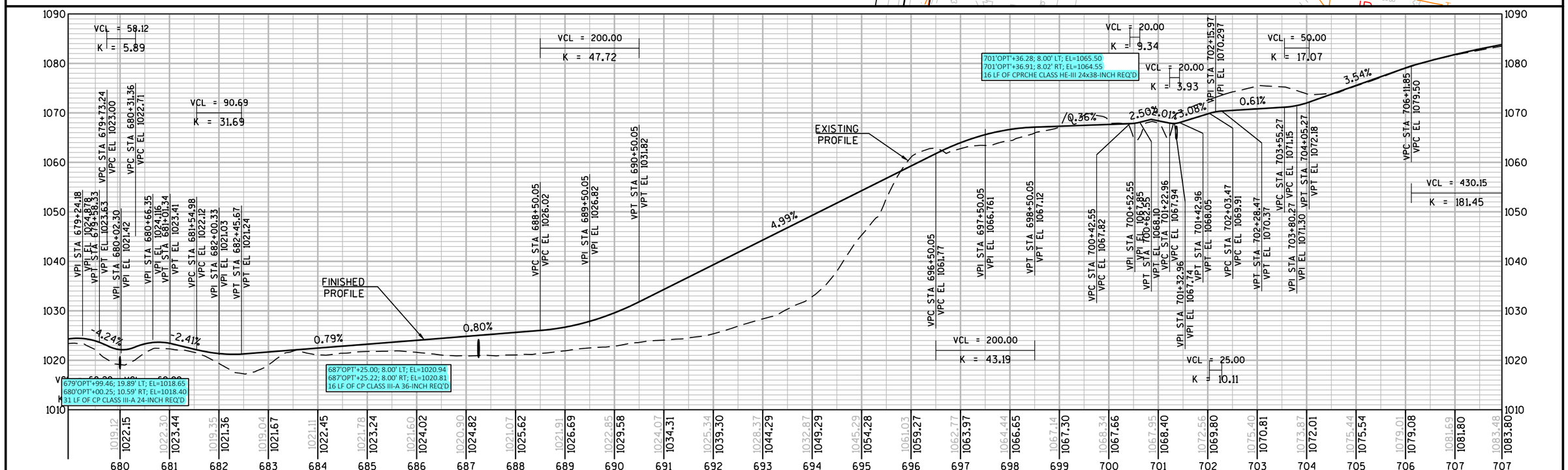

PROJECT NO: 1440-15-72/73	HWY: STH 23	COUNTY: FOND DU LAC	PLAN AND PROFILE: OLD PLANK TRAIL	SHEET	E

FILE NAME : N:\PDS\C3D\14401501\SHEETSPLAN\PLAN AND PROFILES\OLD PLANK TRAIL\OLD PLANK TRAIL PROPOSED (2018).DWG
LAYOUT NAME - PP Trail - (12)
PLOT DATE : 6/11/2019 9:59 AM PLOT BY : MARTENS, JOHN M PLOT NAME : PLOT SCALE : 1 IN:200 FT

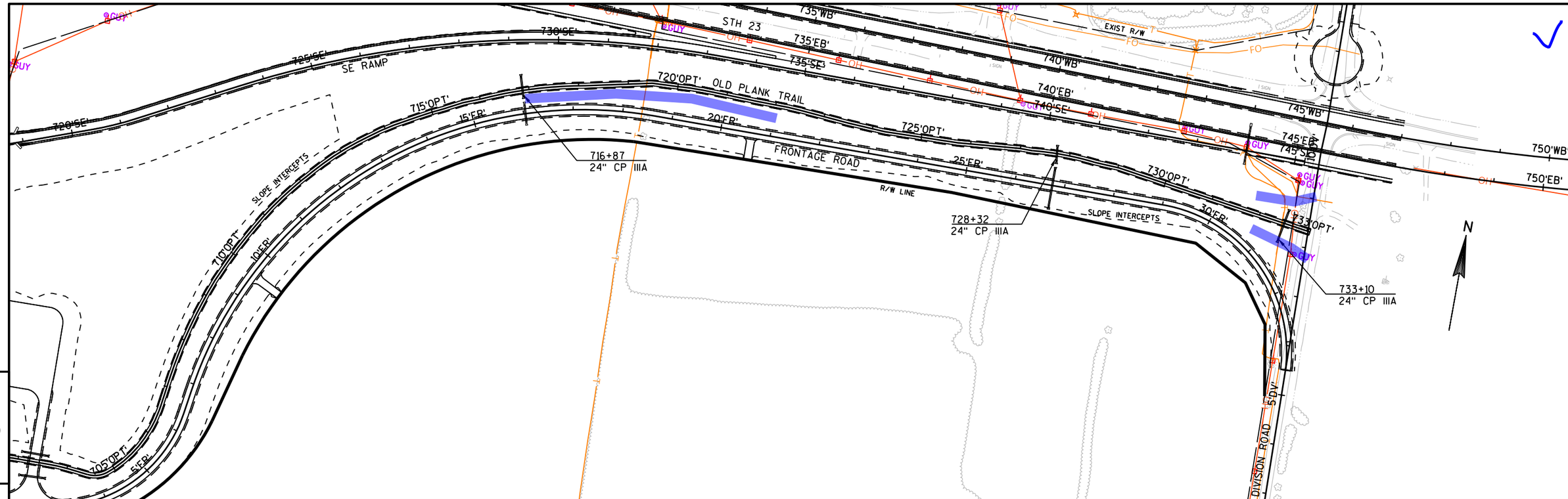

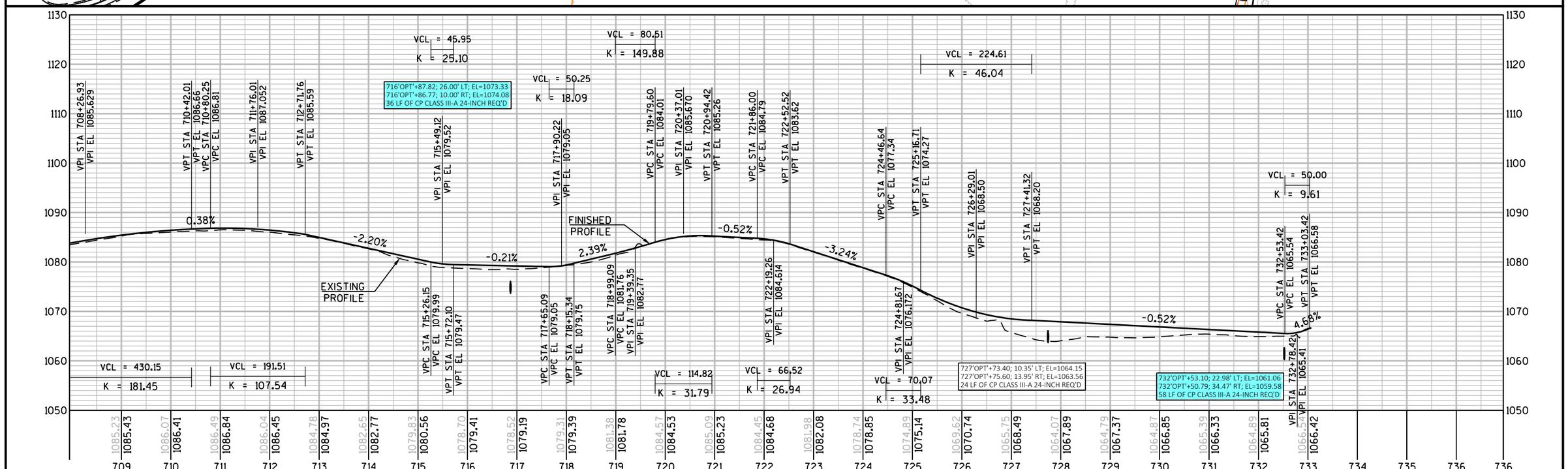

PROJECT NO: 1440-15-72/73	HWY: STH 23	COUNTY: FOND DU LAC	PLAN AND PROFILE: OLD PLANK TRAIL	SHEET	E

FILE NAME : N:\PDS\C3D\14401501\SHEETSPLAN\PLAN AND PROFILES\OLD PLANK TRAIL\OLD PLANK TRAIL PROPOSED (2018).DWG
LAYOUT NAME - PP Trail - (13)
PLOT DATE : 6/11/2019 10:00 AM PLOT BY : MARTENS, JOHN M PLOT NAME : PLOT SCALE : 1 IN:200 FT

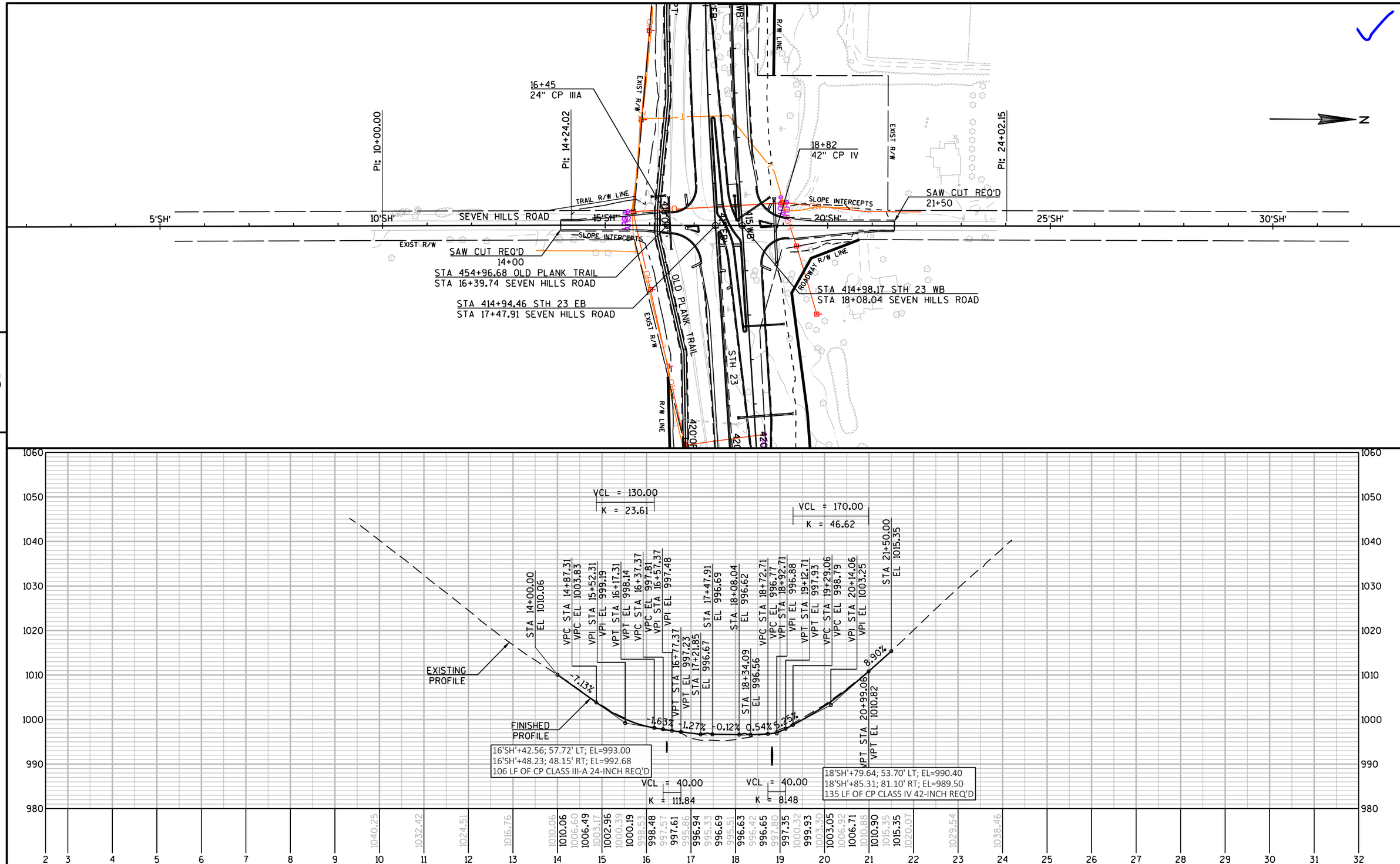

PROJECT NO:1440-15-72/73	HWY:STH 23	COUNTY:FOND DU LAC	PLAN AND PROFILE: SEVEN HILLS ROAD	SHEET	E

FILE NAME : N:\PDS\C3D\14401501\SHEETSPLAN\PLAN AND PROFILES\7HILLS RD\7HILLS RD.DWG
LAYOUT NAME - 7HILLS RD - SEVEN HILLS RD - (1)
PLOT DATE : 6/11/2019 8:35 AM PLOT BY : MARTENS, JOHN M PLOT NAME : PLOT SCALE : 1 IN:200 FT

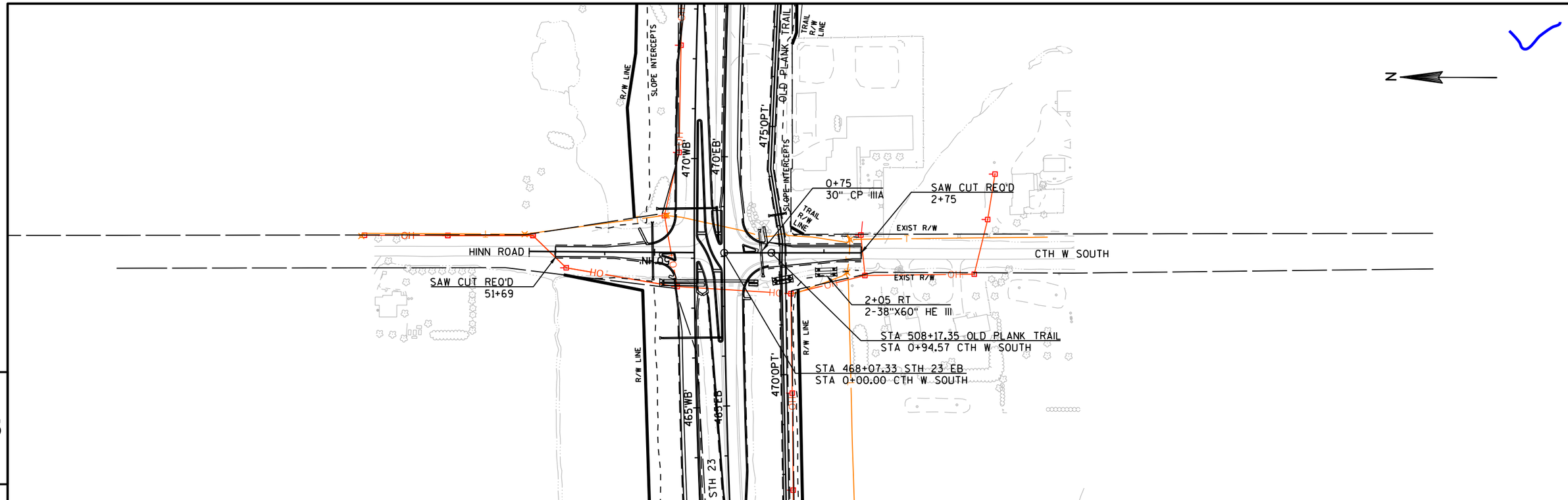

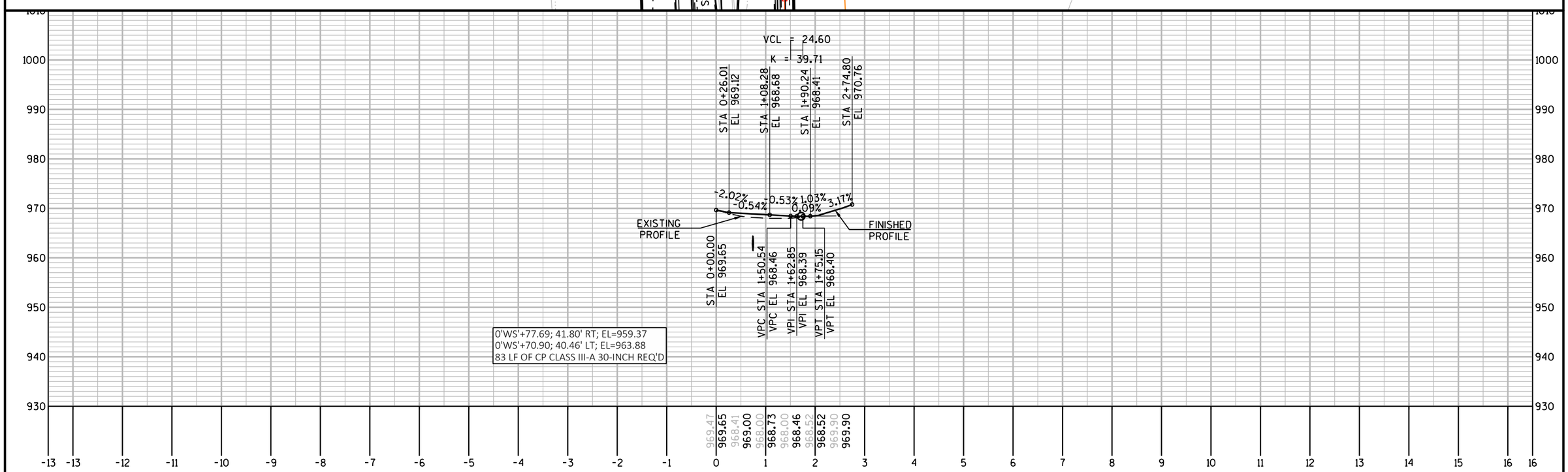

PROJECT NO:1440-15-72/73	HWY:STH 23	COUNTY:FOND DU LAC	PLAN AND PROFILE: CTH W SOUTH	SHEET	E

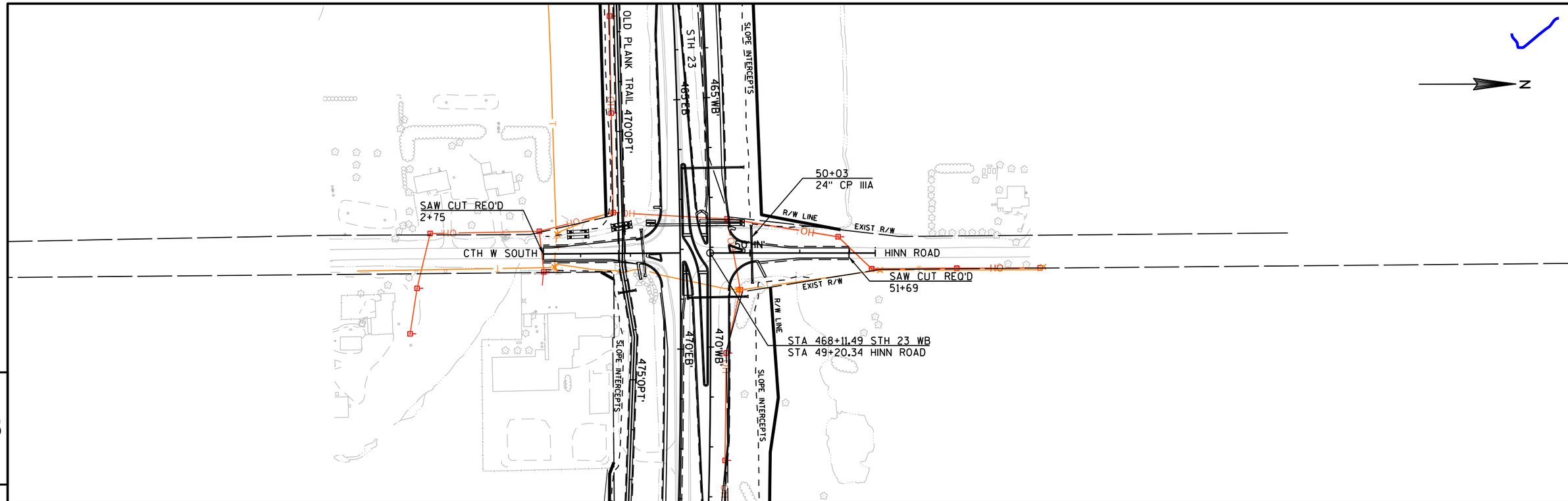

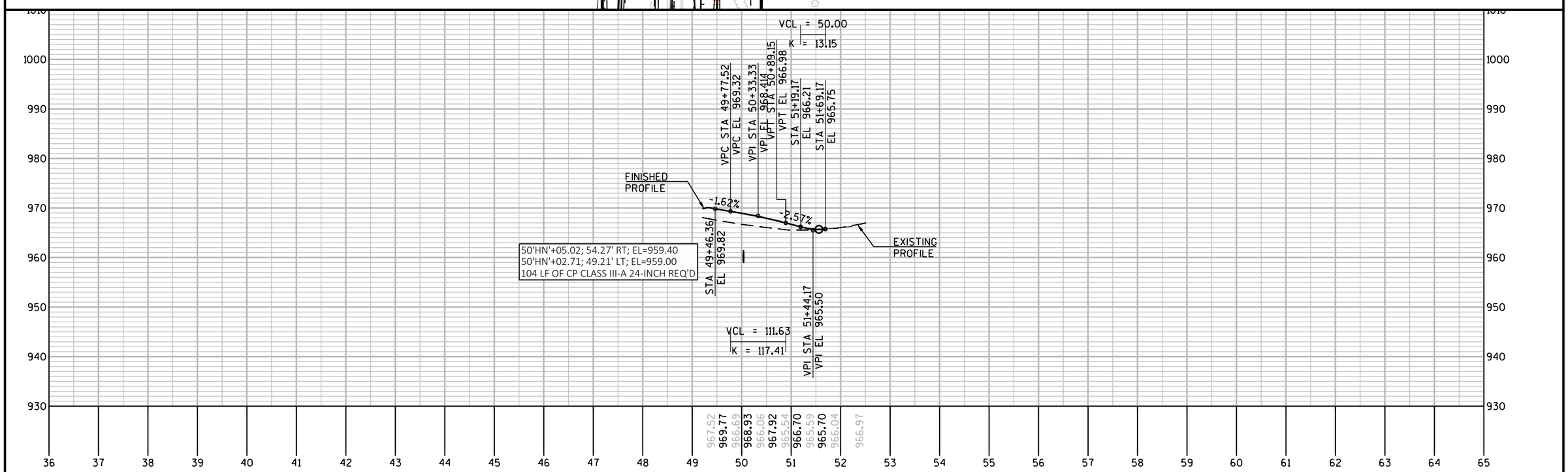

PROJECT NO:1440-15-72/73	HWY:STH 23	COUNTY:FOND DU LAC	PLAN AND PROFILE: HINN ROAD	SHEET	E

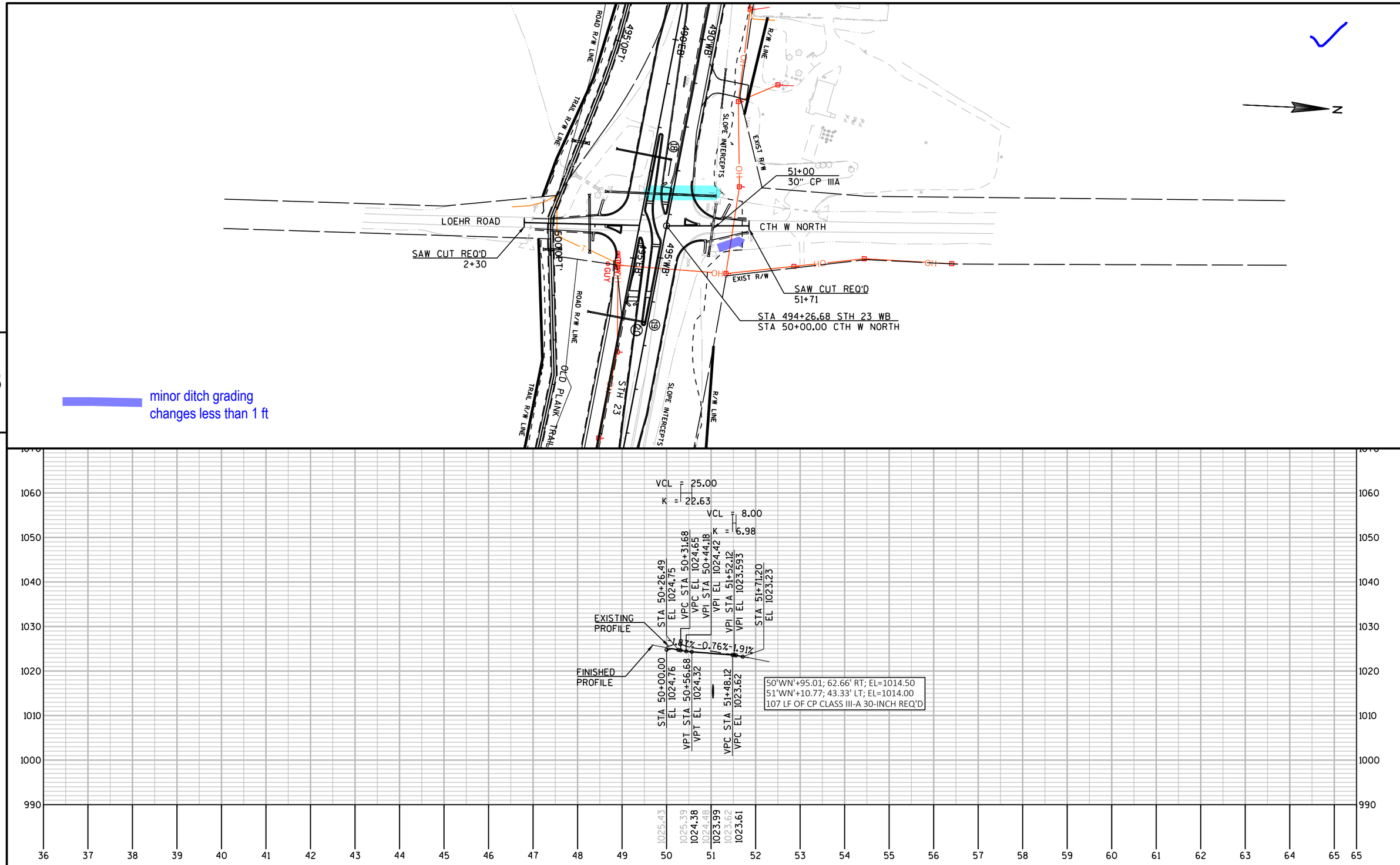

PROJECT NO:1440-15-72/73	HWY:STH 23	COUNTY:FOND DU LAC	PLAN AND PROFILE: CTH W NORTH	SHEET	E

FILE NAME : N:\PDS\C3D\14401501\SHEETSPLAN\PLAN AND PROFILES\CTH W NORTH\CTH W NORTH.DWG
LAYOUT NAME - CTH W NORTH - CTH W NORTH - (1)
PLOT DATE : 6/11/2019 8:36 AM PLOT BY : MARTENS, JOHN M PLOT NAME : PLOT SCALE : 1 IN:200 FT

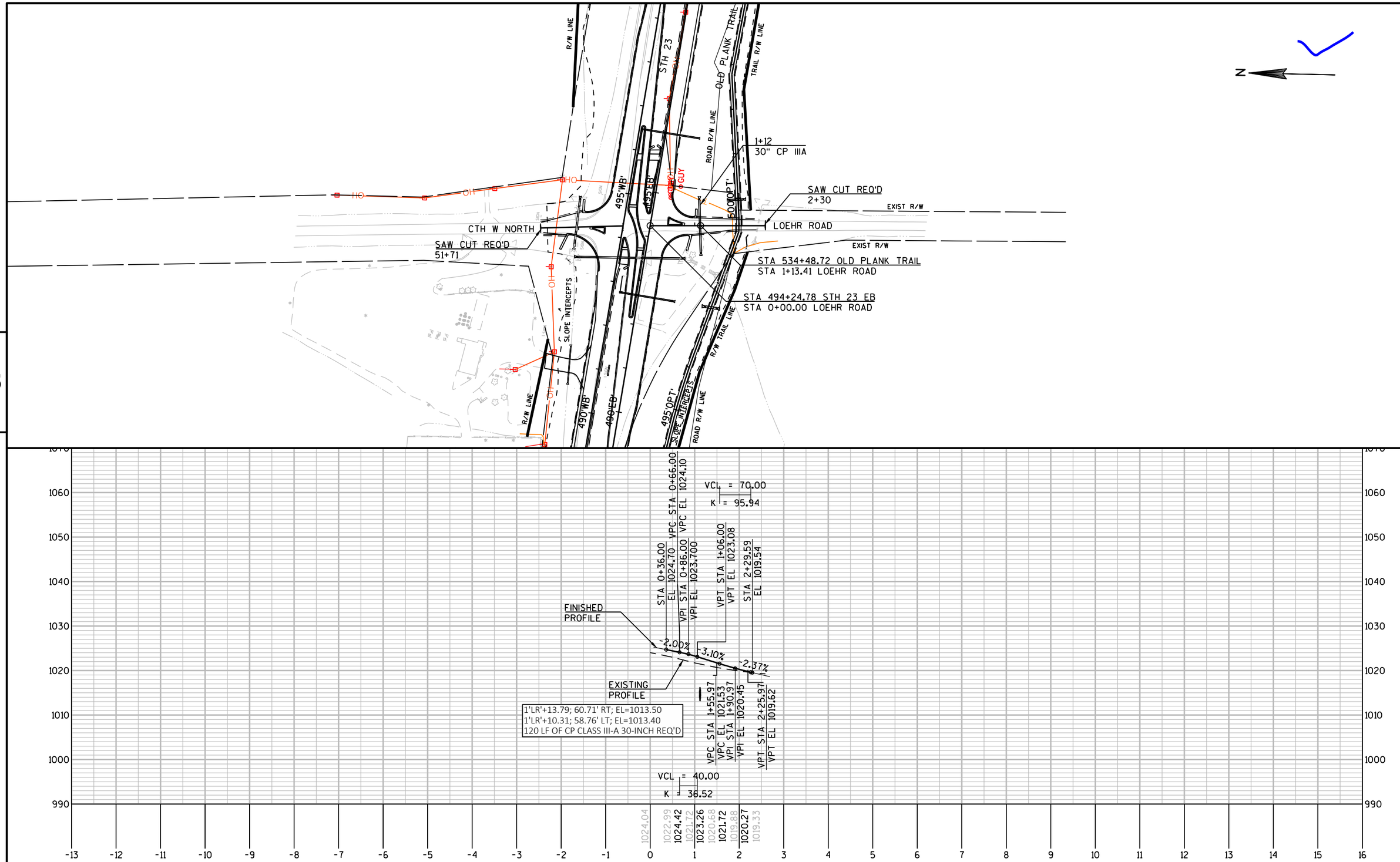

5

5

PROJECT NO:1440-15-72/73	HWY:STH 23	COUNTY:FOND DU LAC	PLAN AND PROFILE: LOEHR ROAD	SHEET	E

FILE NAME : N:\PDS\C3D\14401501\SHEETSPLAN\PLAN AND PROFILES\LOEHR RD\LOEHR RD.DWG
LAYOUT NAME - LOEHR RD - LOEHR RD - (1)

PLOT DATE : 6/11/2019 8:36 AM PLOT BY : MARTENS, JOHN M PLOT NAME : PLOT SCALE : 1 IN:200 FT

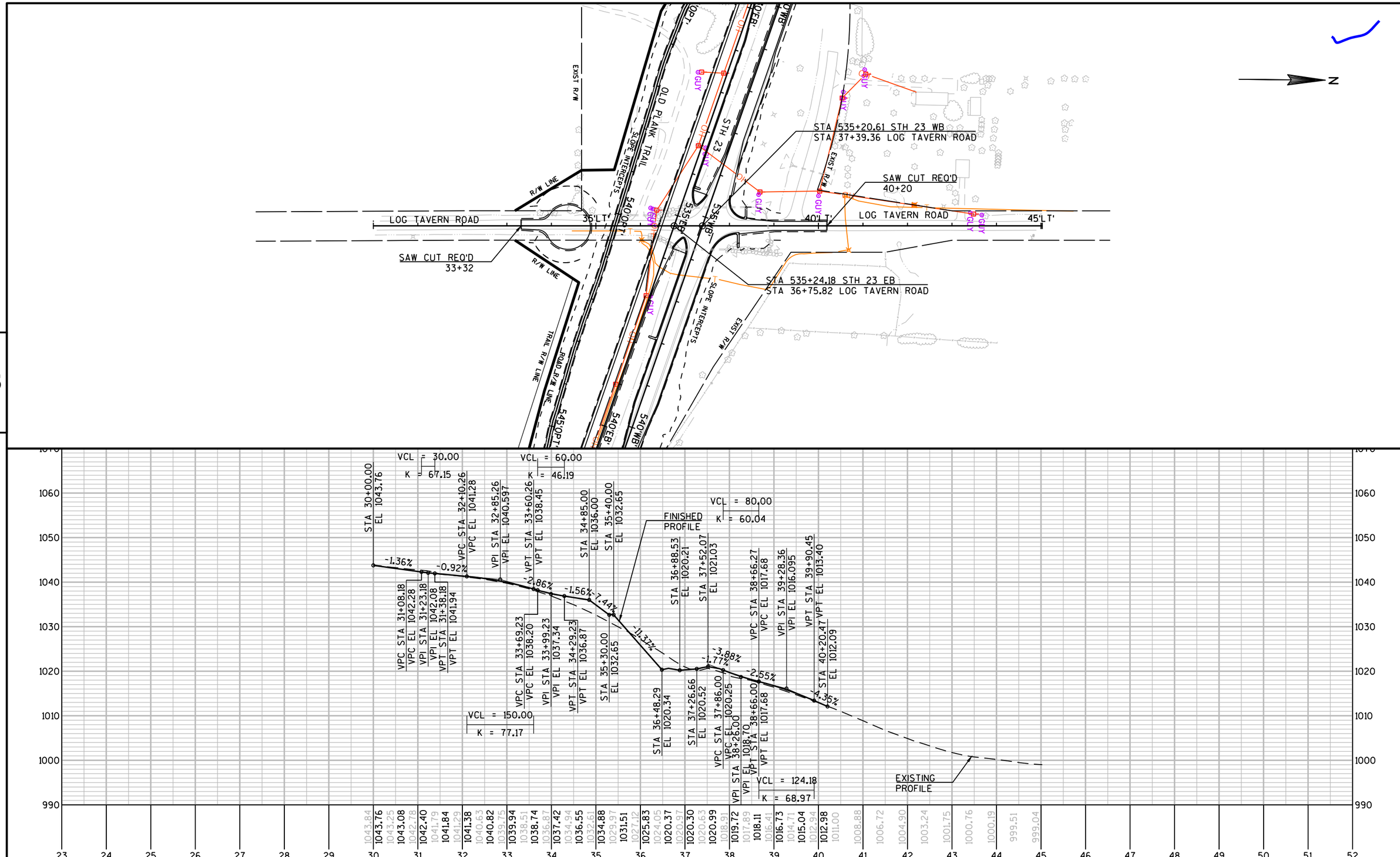

PROJECT NO:1440-15-72/73	HWY:STH 23	COUNTY:FOND DU LAC	PLAN AND PROFILE: LOG TAVERN ROAD	SHEET	E

FILE NAME : N:\PDS\C3D\14401501\SHEETSPLAN\PLAN AND PROFILES\LOG TAVERN RD\LOG TAVERN RD.DWG
LAYOUT NAME - LOG TAVERN RD - LOG TAVERN RD - (1)
PLOT DATE : 6/11/2019 8:37 AM PLOT BY : MARTENS, JOHN M PLOT NAME : PLOT SCALE : 1 IN:200 FT

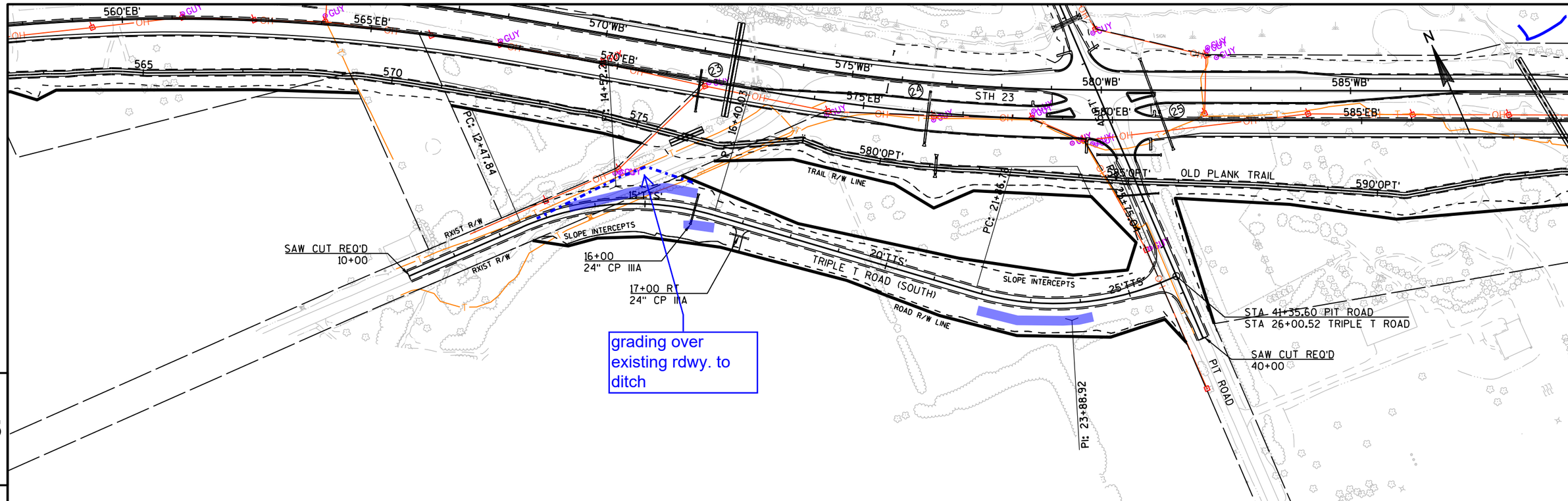

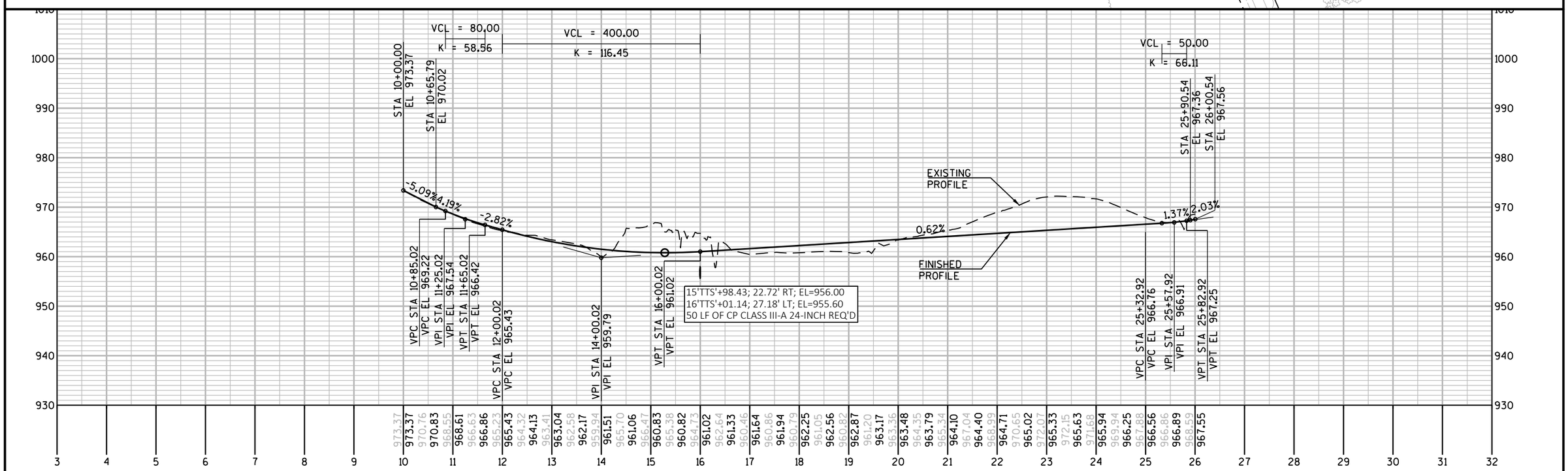

PROJECT NO:1440-15-72/73	HWY:STH 23	COUNTY:FOND DU LAC	PLAN AND PROFILE: REALIGNED TRIPLE T ROAD (SOUTH)	SHEET	E

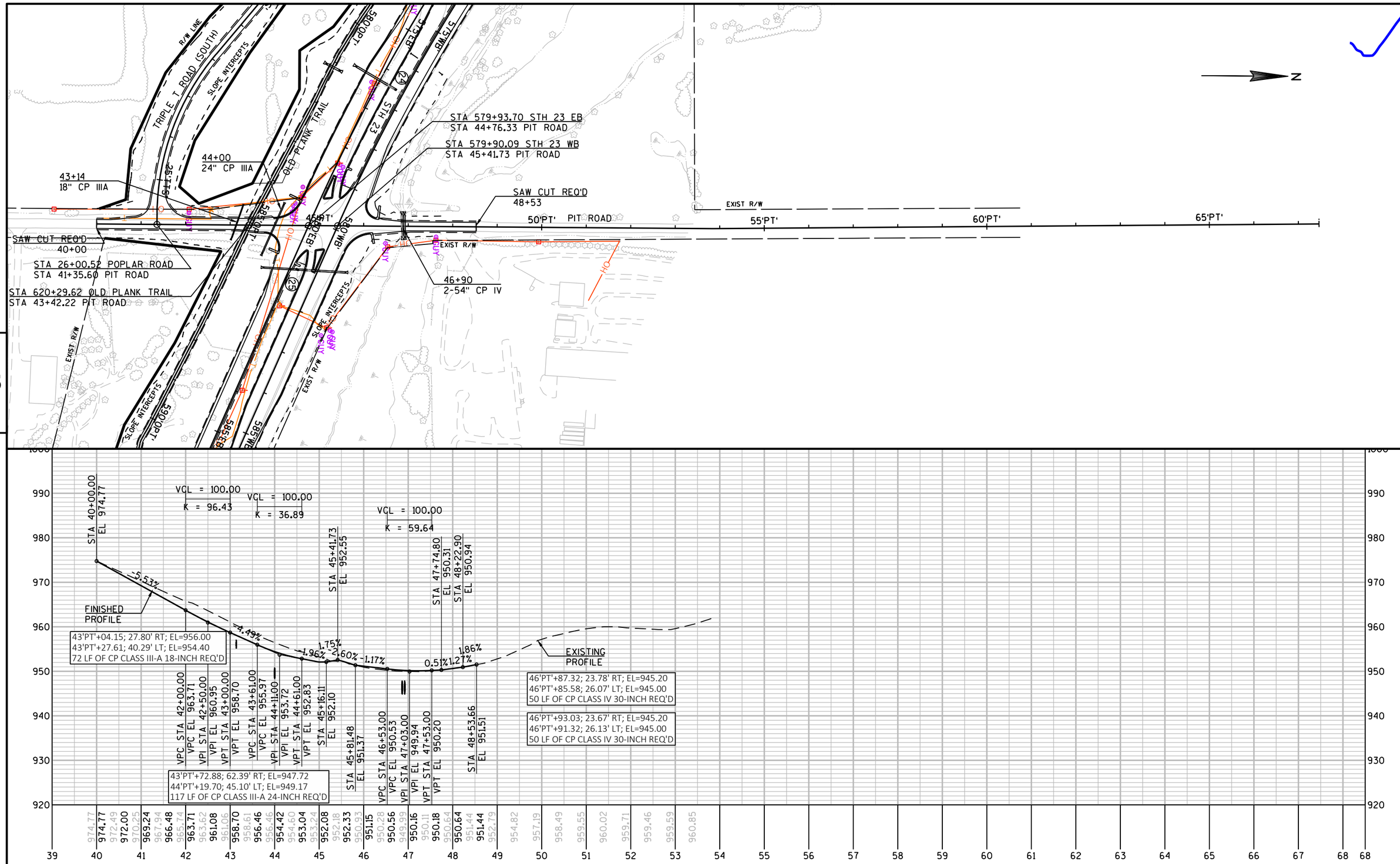

PROJECT NO:1440-15-72/73	HWY:STH 23	COUNTY:FOND DU LAC	PLAN AND PROFILE: PIT RD	SHEET	E

FILE NAME : N:\PDS\C3D\14401501\SHEETSPLAN\PLAN AND PROFILES\PIT RD\PIT RD.DWG
LAYOUT NAME - PIT RD - PIT RD - (1)
PLOT DATE : 6/11/2019 8:38 AM PLOT BY : MARTENS, JOHN M PLOT NAME : PLOT SCALE : 1 IN:200 FT

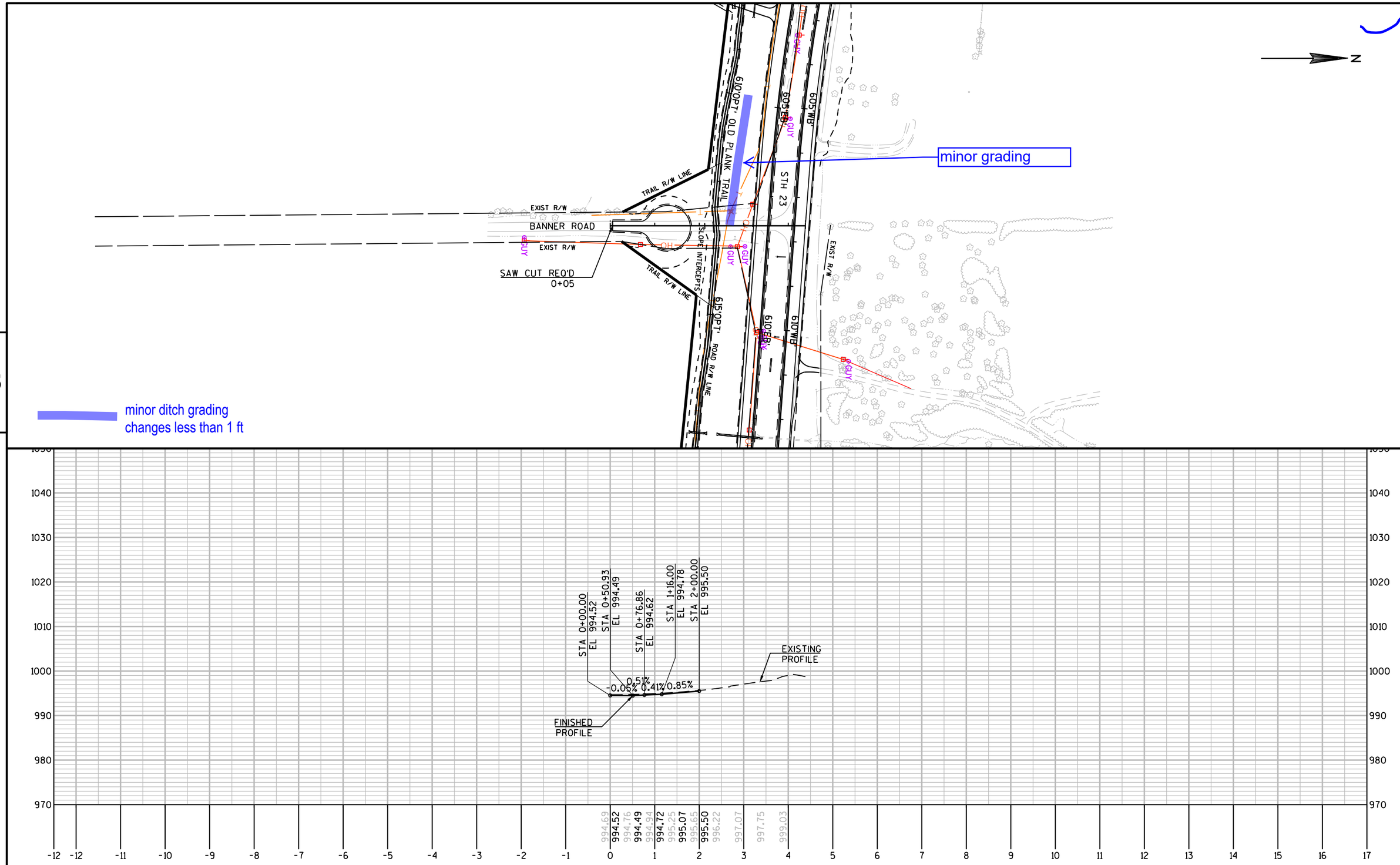

PROJECT NO:1440-15-72/73	HWY:STH 23	COUNTY:FOND DU LAC	PLAN AND PROFILE: BANNER ROAD	SHEET	E

FILE NAME : N:\PDS\C3D\14401501\SHEETSPLAN\PLAN AND PROFILES\BANNER RD\BANNER RD.DWG
LAYOUT NAME - BANNER RD - BANNER RD - (1)
PLOT DATE : 6/11/2019 8:38 AM PLOT BY : MARTENS, JOHN M PLOT NAME : PLOT SCALE : 1 IN:200 FT

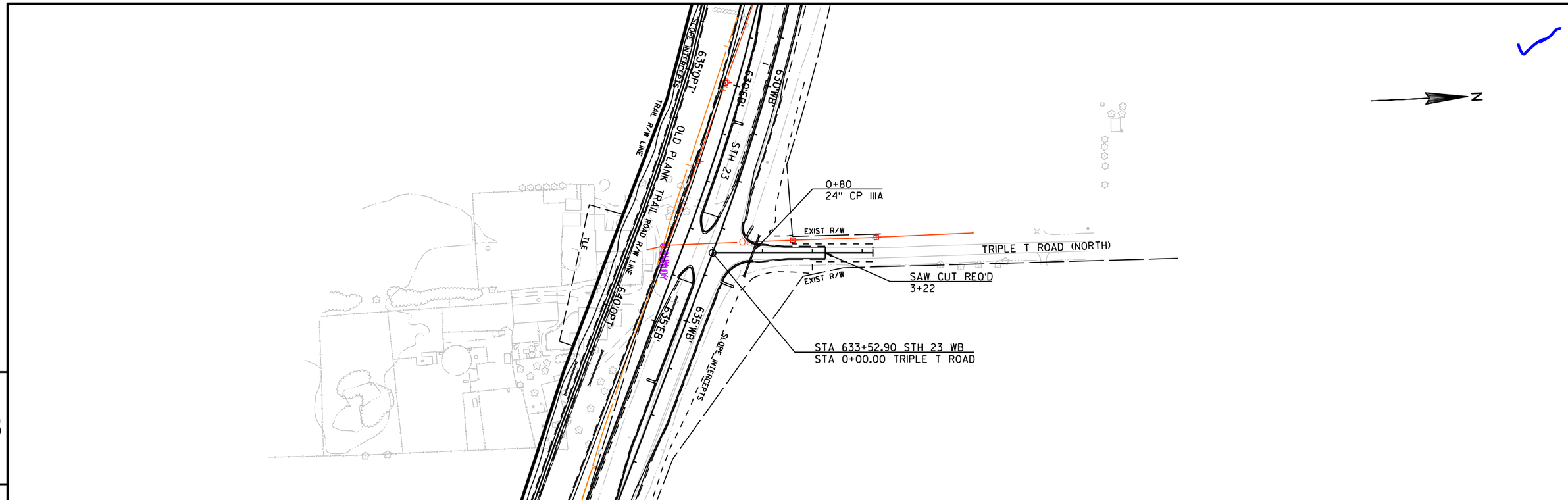

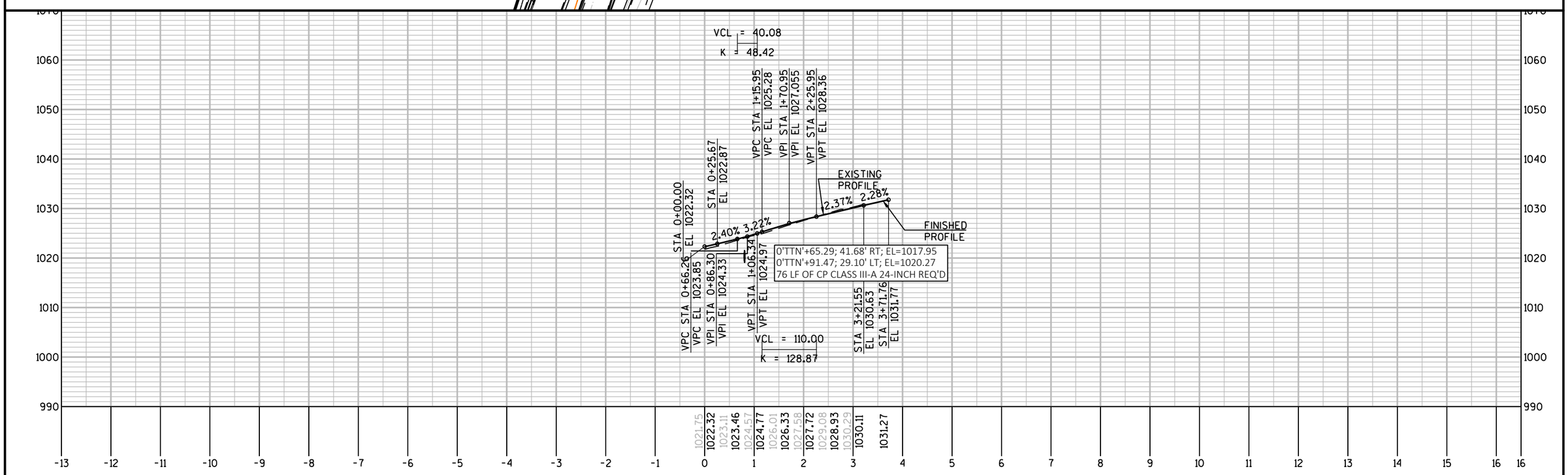

PROJECT NO:1440-15-72/73	HWY:STH 23	COUNTY:FOND DU LAC	PLAN AND PROFILE: TRIPLE T ROAD (NORTH)	SHEET	E

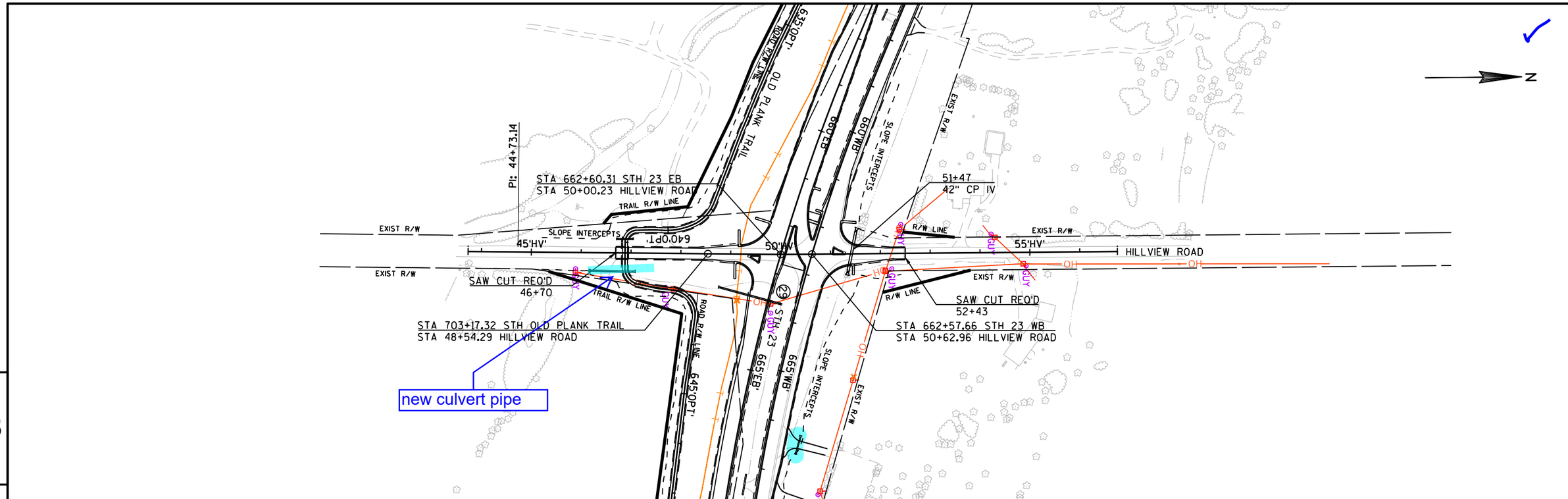

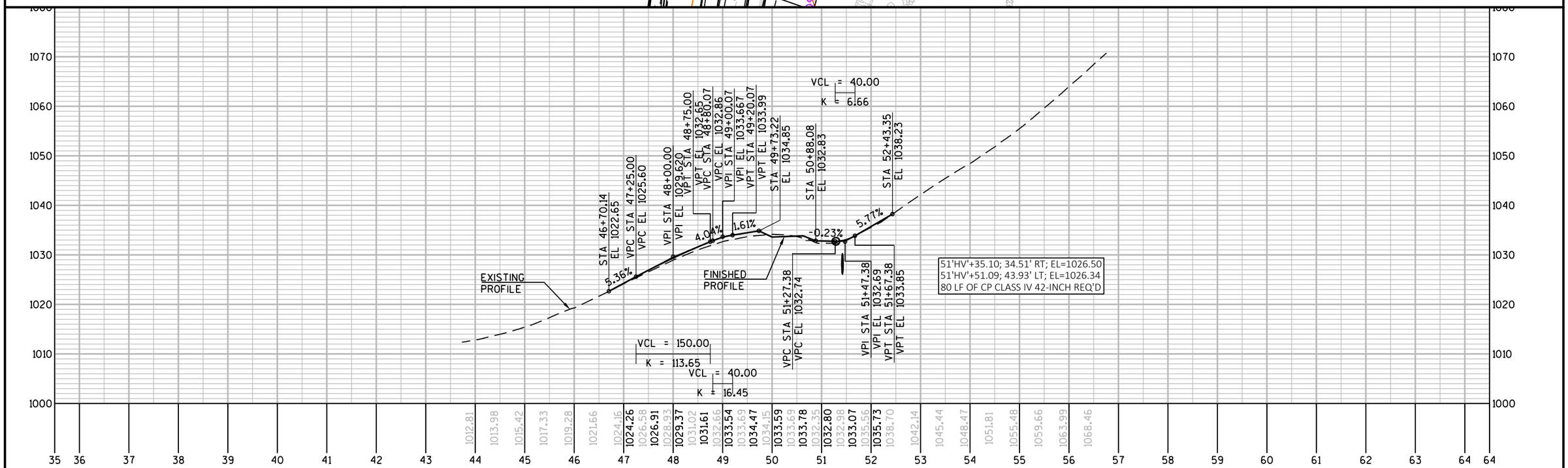

PROJECT NO:1440-15-72/73	HWY:STH 23	COUNTY:FOND DU LAC	PLAN AND PROFILE: HILLVIEW ROAD	SHEET	E

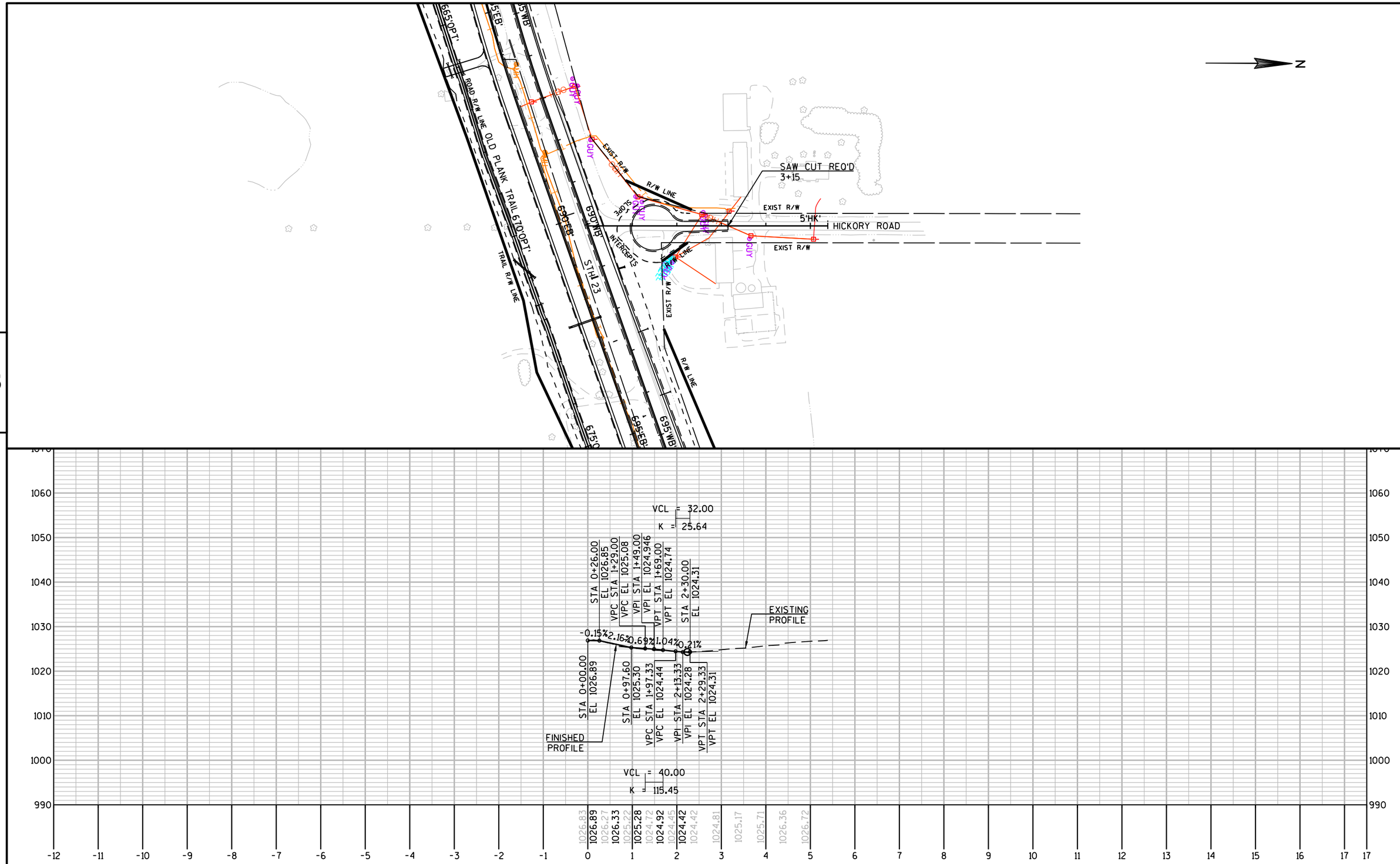

PROJECT NO:1440-15-72/73	HWY:STH 23	COUNTY:FOND DU LAC	PLAN AND PROFILE: HICKORY ROAD	SHEET	E

FILE NAME : N:\PDS\C3D\14401501\SHEETSPLAN\PLAN AND PROFILES\HICKORY RD\HICKORY RD.DWG
LAYOUT NAME - HICKORY RD - HICKORY RD - (1)
PLOT DATE : 6/11/2019 8:39 AM PLOT BY : MARTENS, JOHN M PLOT NAME : PLOT SCALE : 1 IN:200 FT

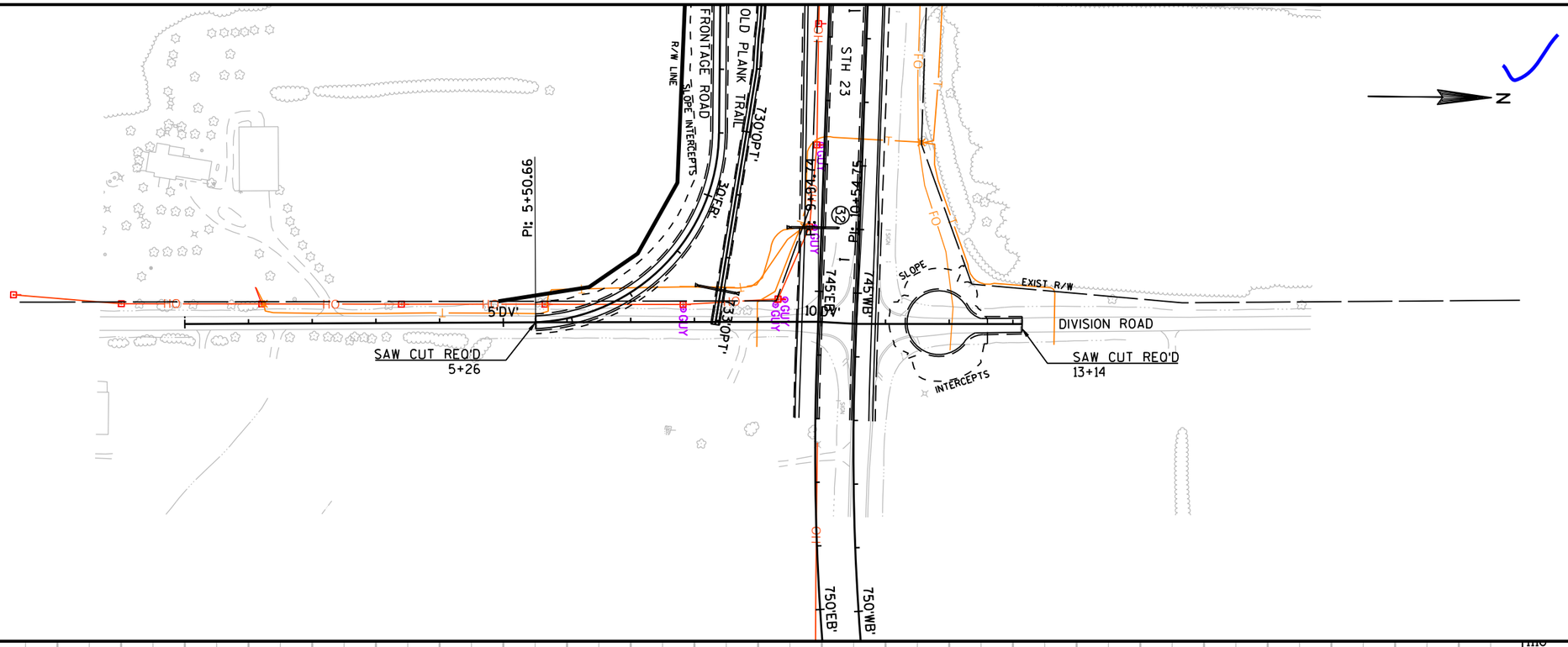

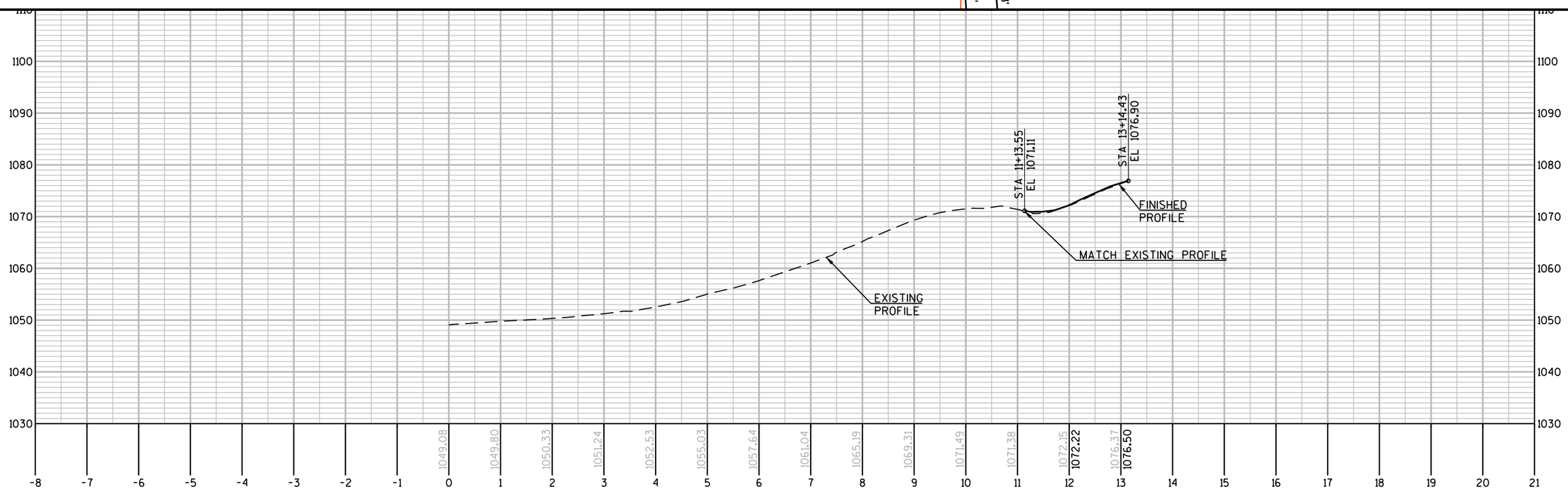

PROJECT NO:1440-15-72/73	HWY:STH 23	COUNTY:FOND DU LAC	PLAN AND PROFILE: DIVISION ROAD	SHEET	E

FILE NAME : N:\PDS\C3D\14401501\SHEETSPLAN\PLAN AND PROFILES\DIVISION RD\DIVISION RD.DWG
LAYOUT NAME - DIVISION RD - DIVISION RD - (1)
PLOT DATE : 6/11/2019 8:39 AM PLOT BY : MARTENS, JOHN M PLOT NAME : PLOT SCALE : 1 IN:200 FT

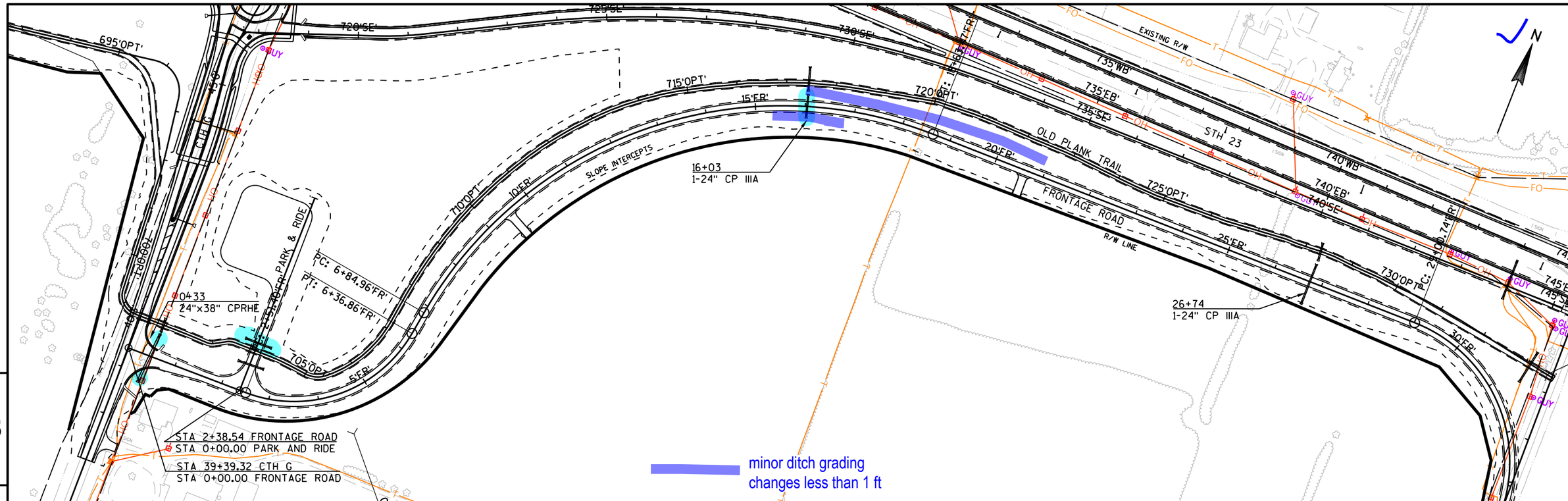

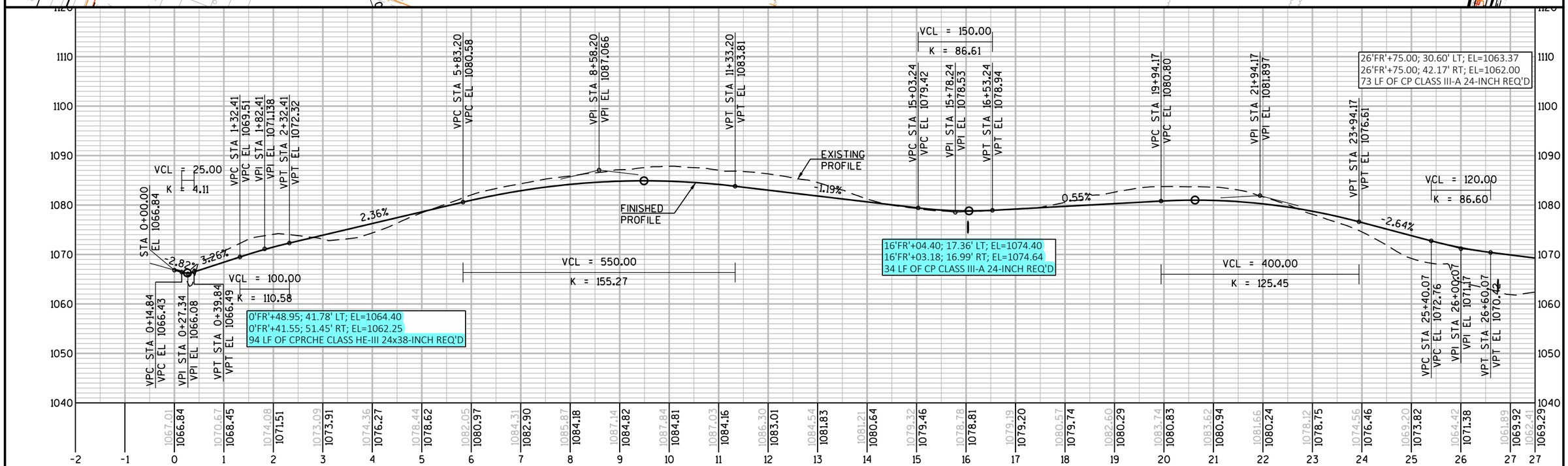

PROJECT NO:1440-15-72/73	HWY:STH 23	COUNTY:FOND DU LAC	PLAN AND PROFILE: CTH G FRONTAGE RD	SHEET	E

FILE NAME : N:\PDS\C3D\14401501\SHEETSPLAN\PLAN AND PROFILES\CTH G FRONTAGE RD\CTH G FRONTAGE RD.DWG
LAYOUT NAME - CTH G FRONTAGE RD - CTH G FRONTAGE RD - (1)
PLOT DATE : 6/11/2019 8:39 AM PLOT BY : MARTENS, JOHN M PLOT NAME : PLOT SCALE : 1 IN:200 FT

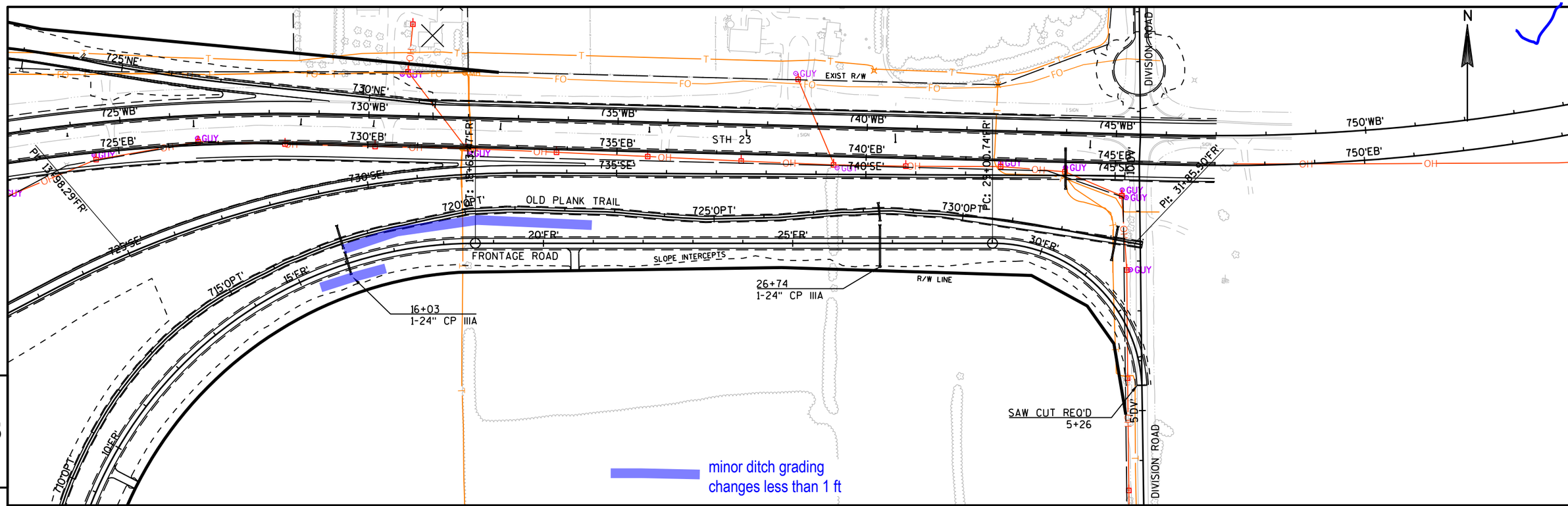

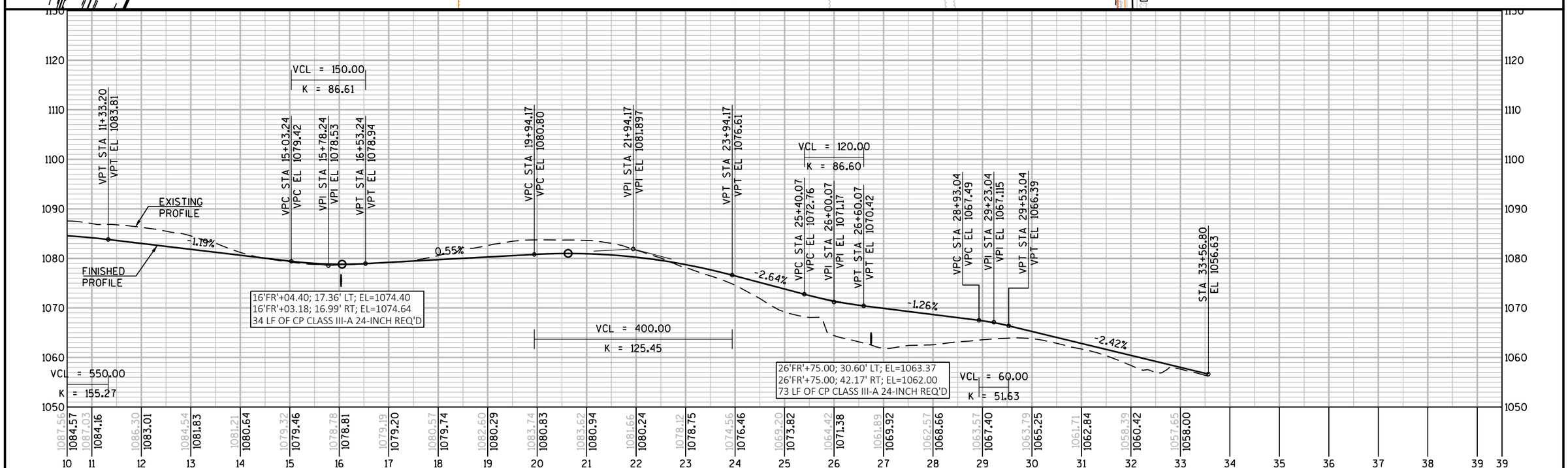

PROJECT NO:1440-15-72/73	HWY:STH 23	COUNTY:FOND DU LAC	PLAN AND PROFILE: CTH G FRONTAGE RD	SHEET	E

FILE NAME : N:\PDS\C3D\14401501\SHEETSPLAN\PLAN AND PROFILES\CTH G FRONTAGE RD\CTH G FRONTAGE RD.DWG
LAYOUT NAME - CTH G FRONTAGE RD - CTH G FRONTAGE RD - (2)
PLOT DATE : 6/11/2019 8:40 AM PLOT BY : MARTENS, JOHN M PLOT NAME : PLOT SCALE : 1 IN:200 FT

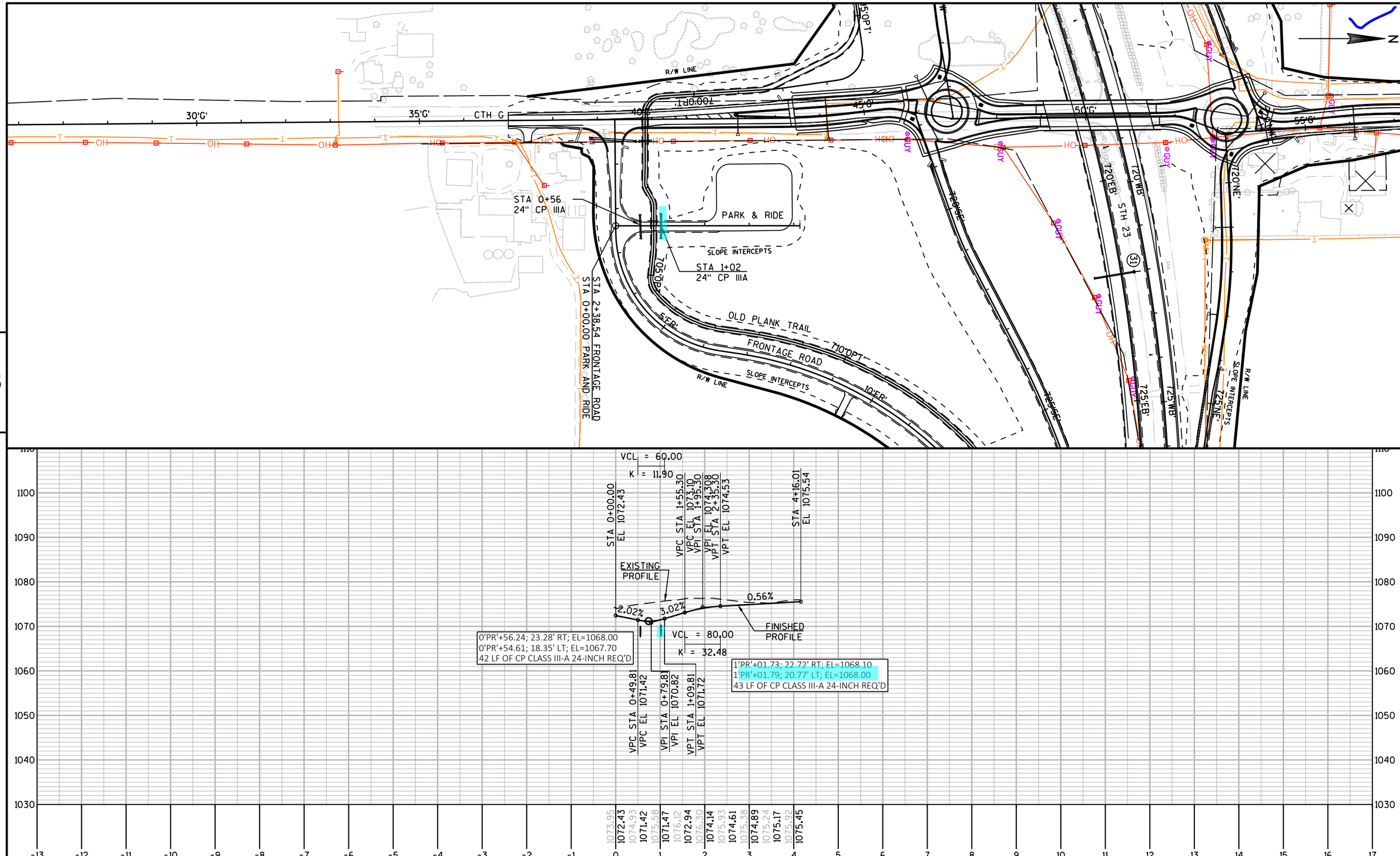

5

5

PROJECT NO:1440-15-72/73	HWY:STH 23	COUNTY:FOND DU LAC	PLAN AND PROFILE: PARK AND RIDE	SHEET	E

FILE NAME : N:\PDS\C3D\14401501\SHEETSPLAN\PLAN AND PROFILES\PARK & RIDE\PARK & RIDE.DWG
LAYOUT NAME - PARK & RIDE - PARK & RIDE

PLOT DATE : 6/11/2019 8:40 AM PLOT BY : MARTENS, JOHN M PLOT NAME : PLOT SCALE : 1 IN:200 FT

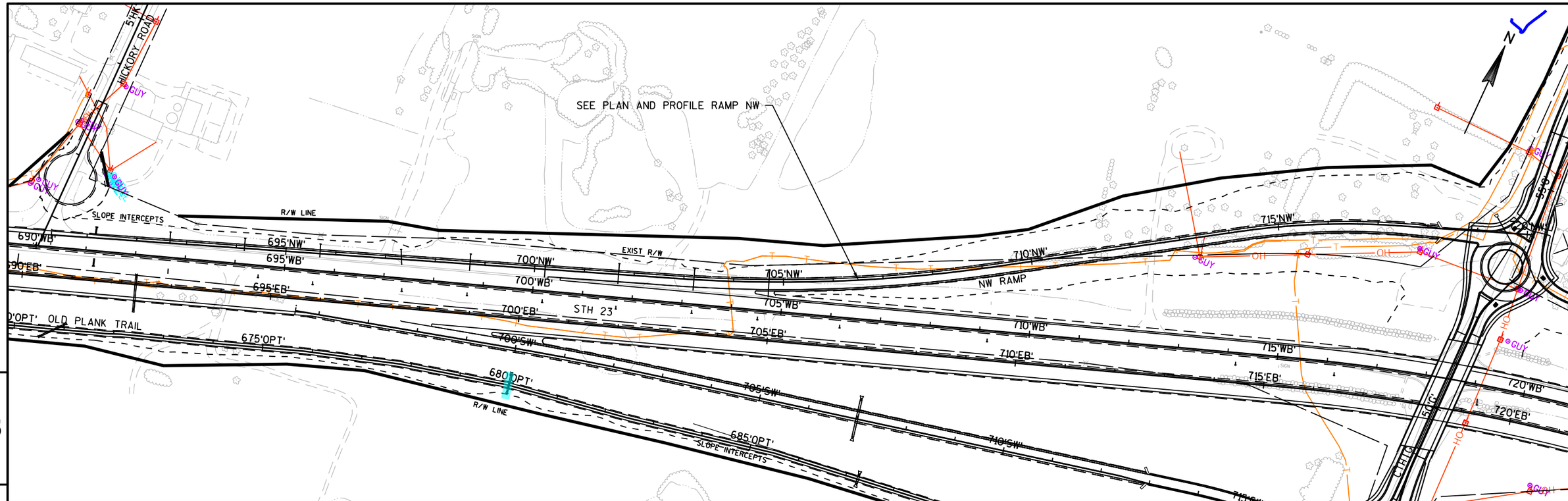

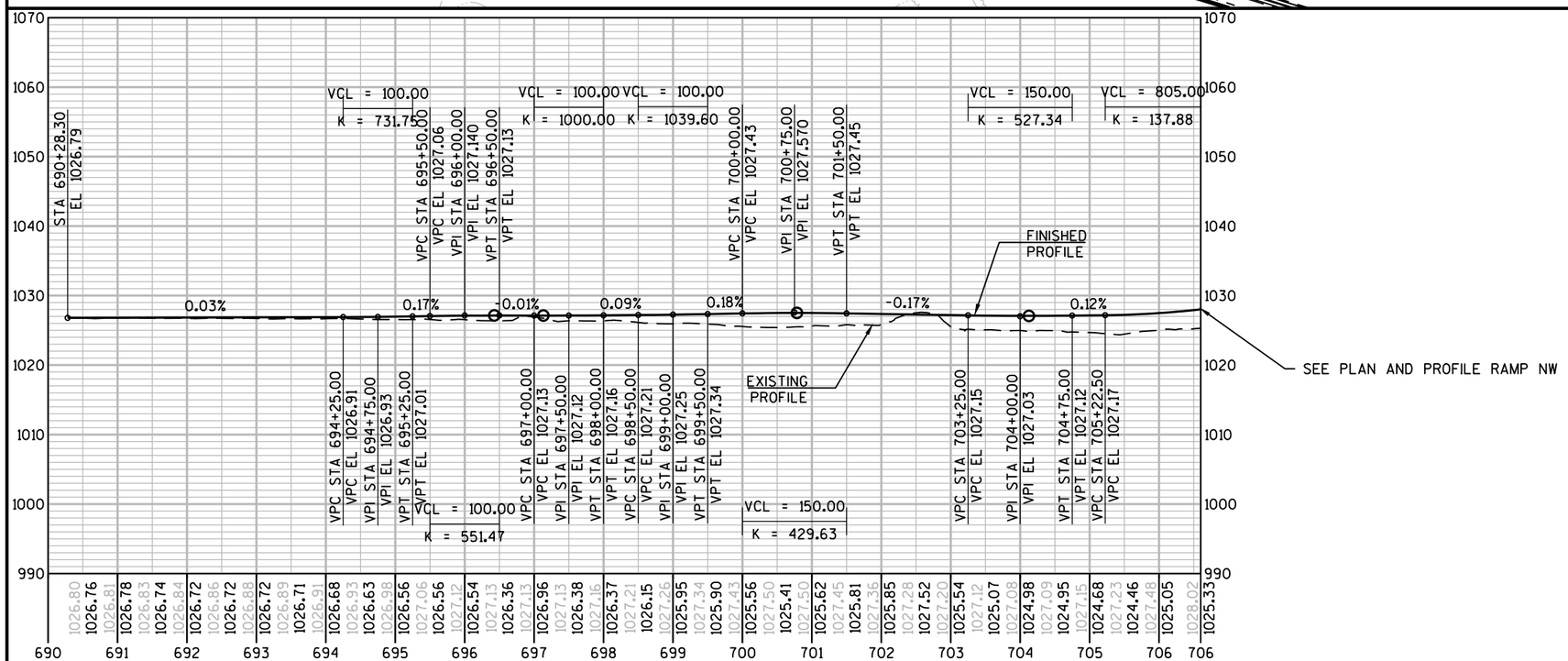

PROJECT NO:1440-15-72/73	HWY:STH 23	COUNTY:FOND DU LAC	PLAN AND PROFILE: NW RAMP-TAPER FROM CTH G	SHEET	E

FILE NAME : N:\PDS\C3D\14401501\SHEETSPLAN\PLAN AND PROFILES\CTH G WB ON RAMP\CTH G WB ON RAMP.DWG
LAYOUT NAME - CTH G WB ON RAMP - CTH G WB ON RAMP - (1)
PLOT DATE : 6/11/2019 8:40 AM PLOT BY : MARTENS, JOHN M PLOT NAME : PLOT SCALE : 1 IN:200 FT

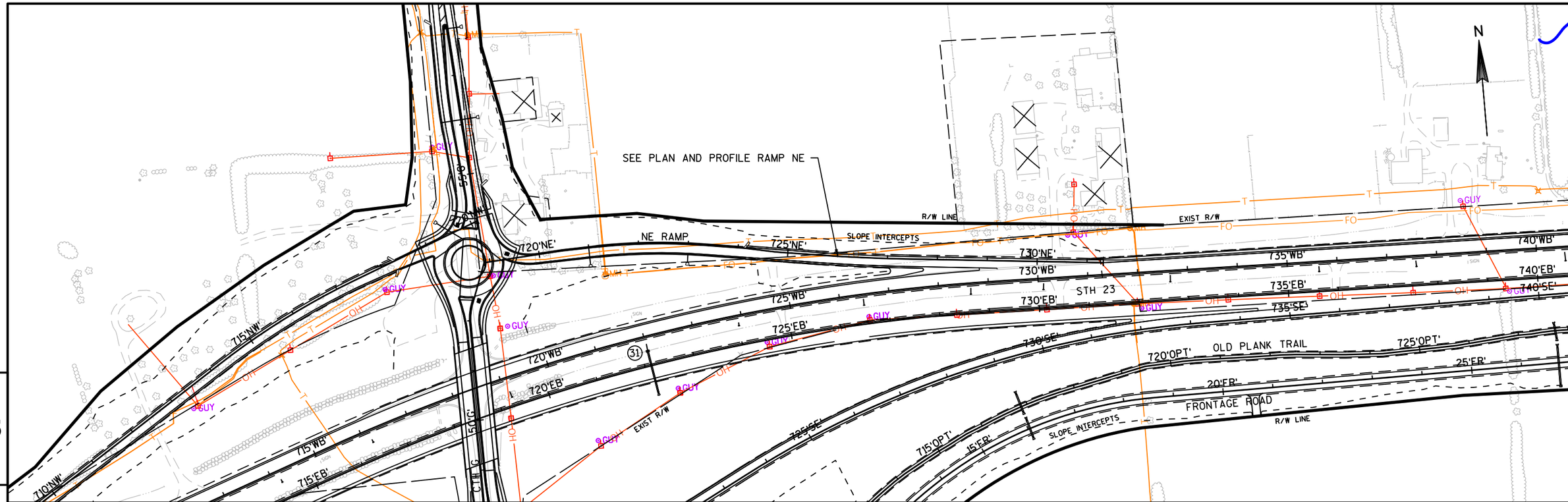

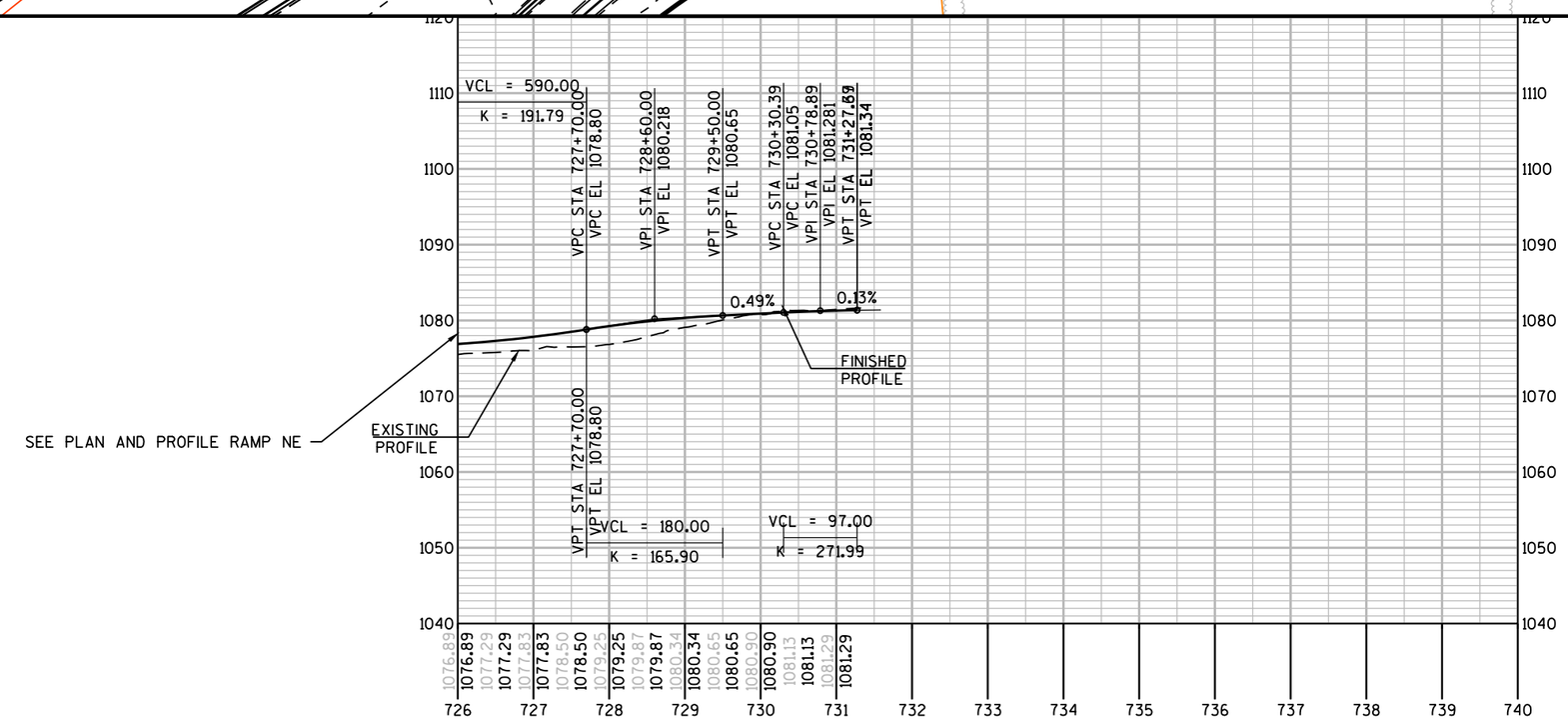

PROJECT NO:1440-15-72/73	HWY:STH 23	COUNTY:FOND DU LAC	PLAN AND PROFILE: NE RAMP-TAPER TO CTH G	SHEET	E

FILE NAME : N:\PDS\C3D\14401501\SHEETSPLAN\PLAN AND PROFILES\CTH G WB OFF RAMP\CTH G WB OFF RAMP.DWG
LAYOUT NAME - CTH G WB OFF RAMP - CTH G WB OFF RAMP - (1)
PLOT DATE : 6/11/2019 8:41 AM PLOT BY : MARTENS, JOHN M PLOT NAME : PLOT SCALE : 1 IN:200 FT

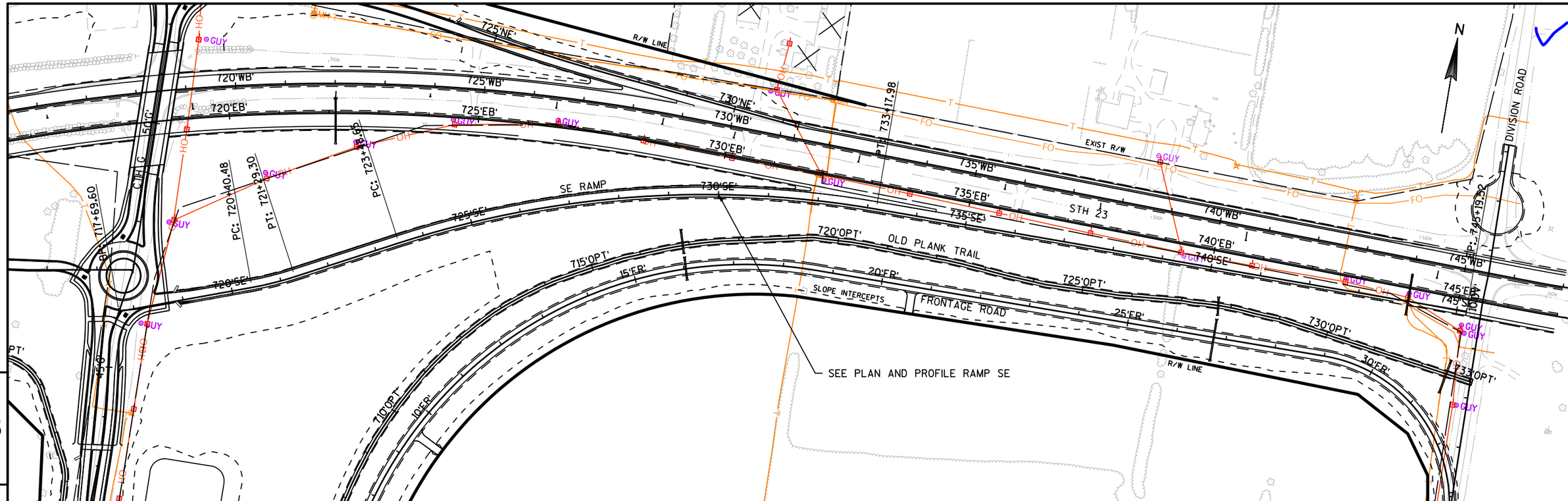

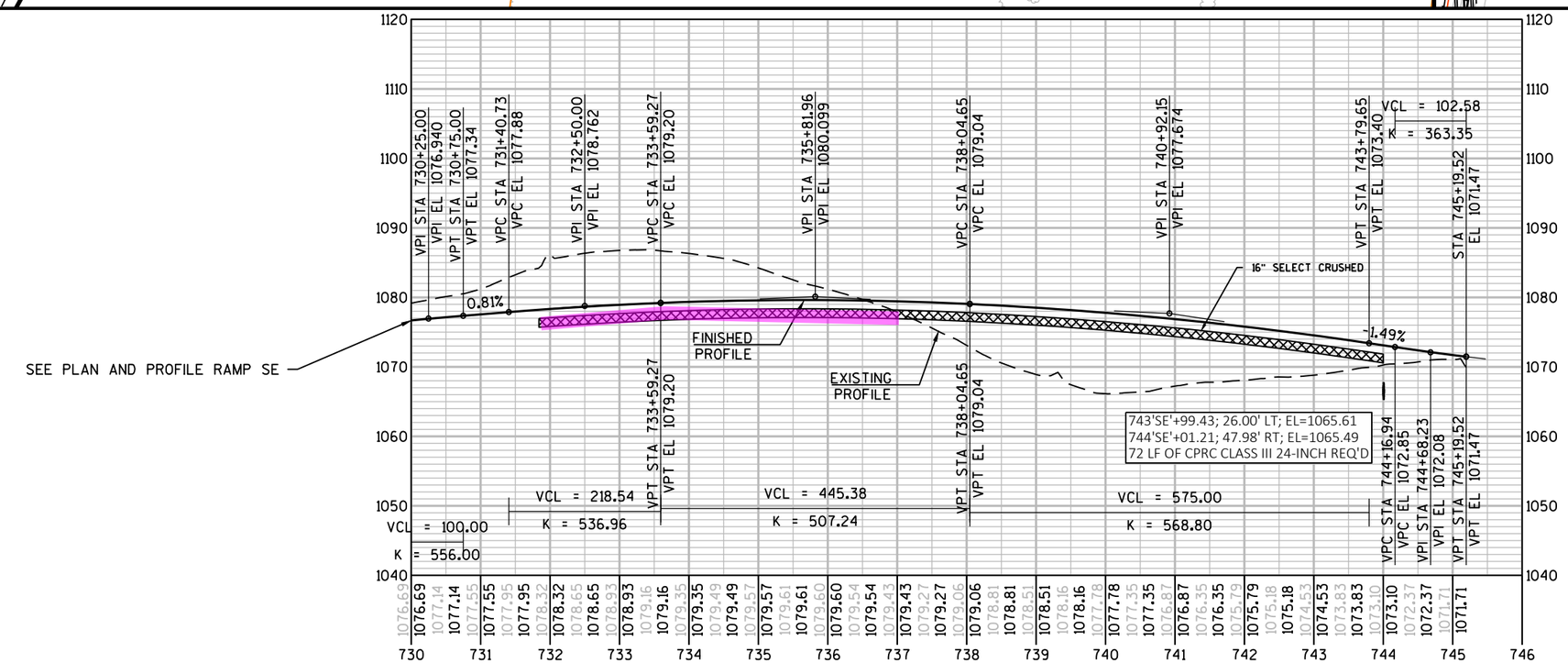

subgrade improve thru cut areas

PROJECT NO:1440-15-72/73	HWY:STH 23	COUNTY:FOND DU LAC	PLAN AND PROFILE: SE RAMP-TAPER FROM CTH G	SHEET	E

FILE NAME : N:\PDS\C3D\14401501\SHEETSPLAN\PLAN AND PROFILES\CTH G EB ON RAMP\CTH G EB ON RAMP.DWG
LAYOUT NAME - CTH G EB ON RAMP - CTH G EB ON RAMP - (1)
PLOT DATE : 6/11/2019 8:41 AM PLOT BY : MARTENS, JOHN M PLOT NAME : PLOT SCALE : 1 IN:200 FT

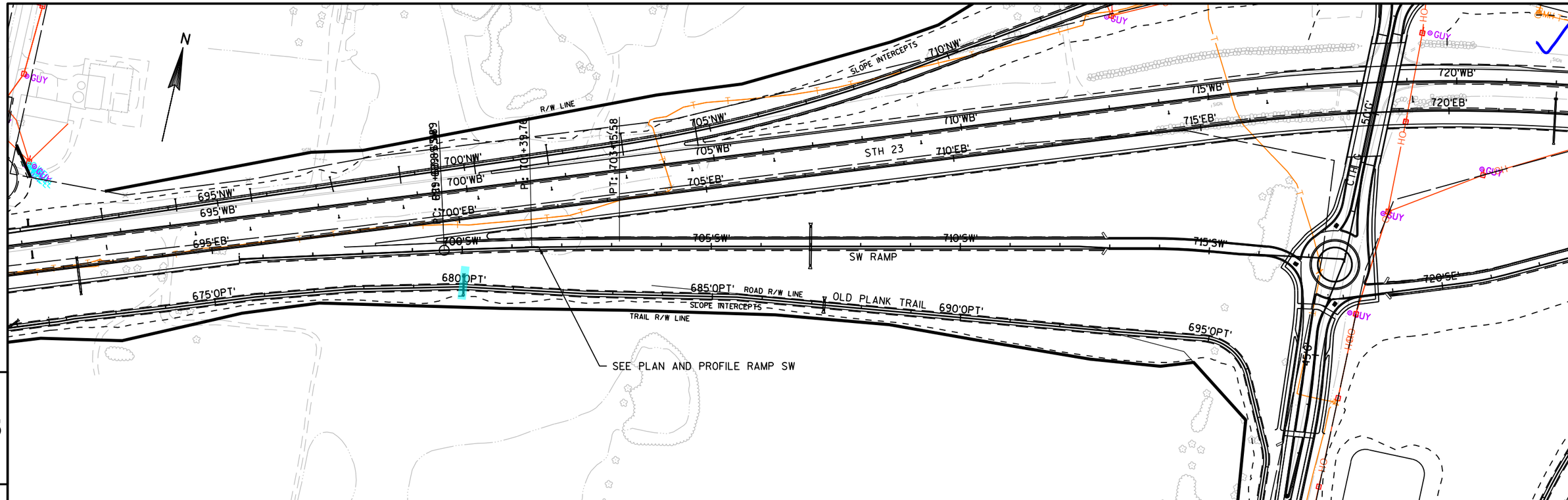

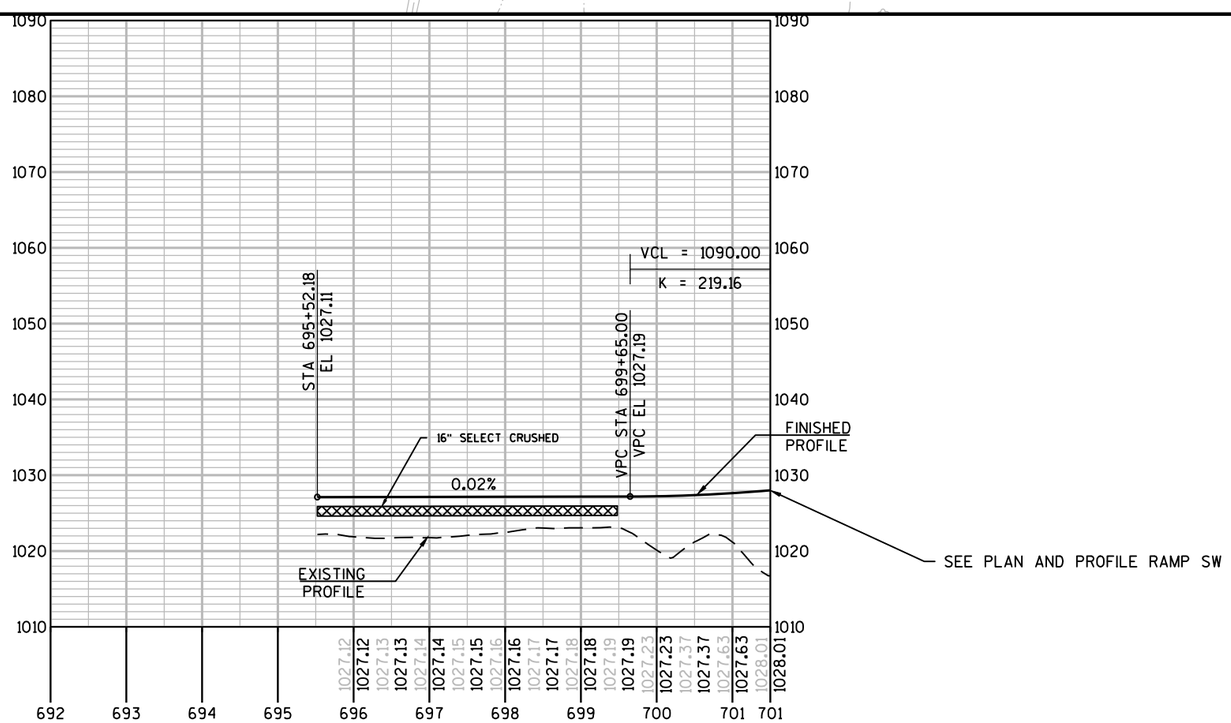

PROJECT NO:1440-15-72/73	HWY:STH 23	COUNTY:FOND DU LAC	PLAN AND PROFILE: SW RAMP-TAPER TO CTH G	SHEET	E

FILE NAME : N:\PDS\C3D\14401501\SHEETSPLAN\PLAN AND PROFILES\CTH G EB OFF RAMP\CTH G EB OFF RAMP.DWG
LAYOUT NAME - CTH G EB OFF RAMP - CTH G EB OFF RAMP - (1)
PLOT DATE : 6/11/2019 8:41 AM PLOT BY : MARTENS, JOHN M PLOT NAME : PLOT SCALE : 1 IN:200 FT