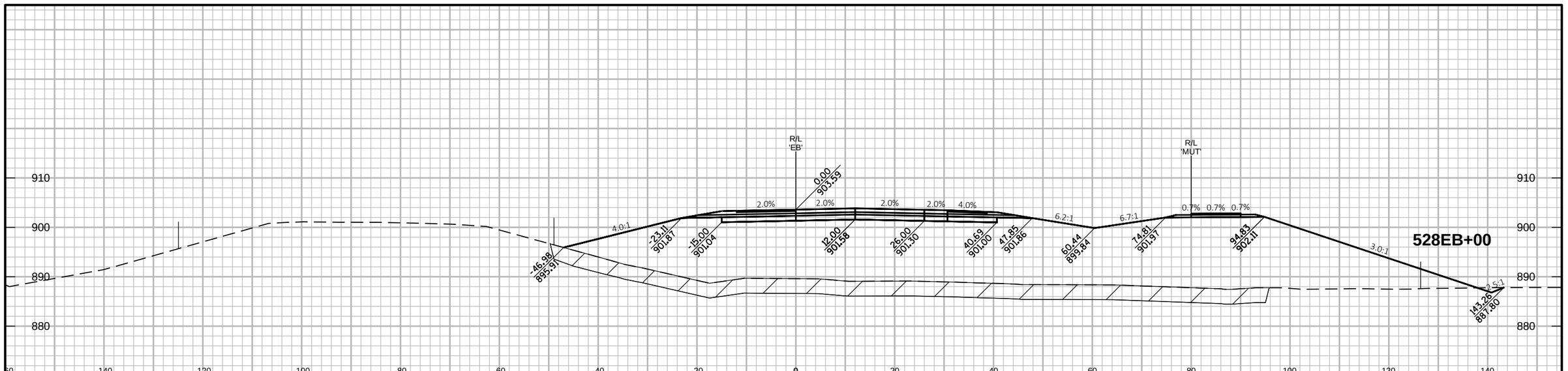

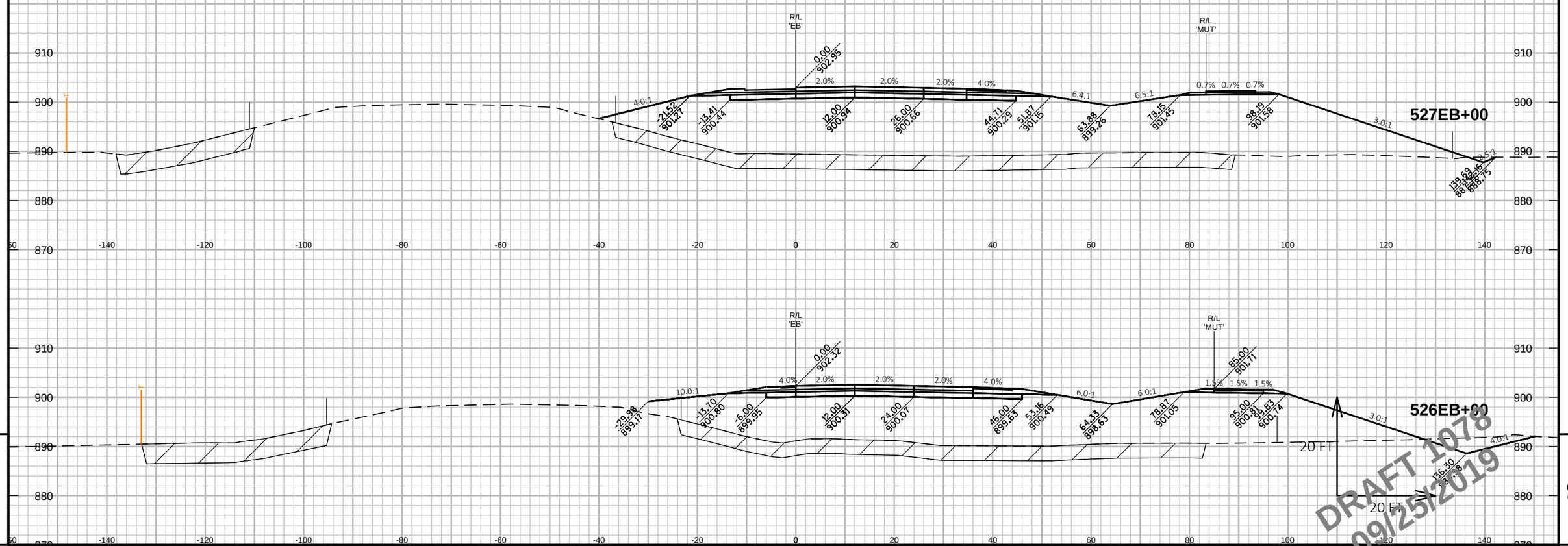

DRAFT 1078
09/25/2019

PROJECT NO: 1146-75-72	HWY: STH 15	COUNTY: OUTAGAMIE	CROSS SECTIONS: STH 15 'EB' - STAGE 1B	SHEET 300

FILE NAME : C:\PW_WORKDIR\DEN001\GFERGUS1\DMS96651\COMBINED CROSS SECTIONS-S1B.DWG
LAYOUT NAME - 1 STH 15 EB (1)

PLOT DATE : 9/17/2019 9:58 AM PLOT BY : FERGUSON, GARY/MKE PLOT NAME : PLOT SCALE : 1 IN:20 FT HORZ. / 1 IN:20 FT VERT.

WISDOT/CADDS SHEET 49

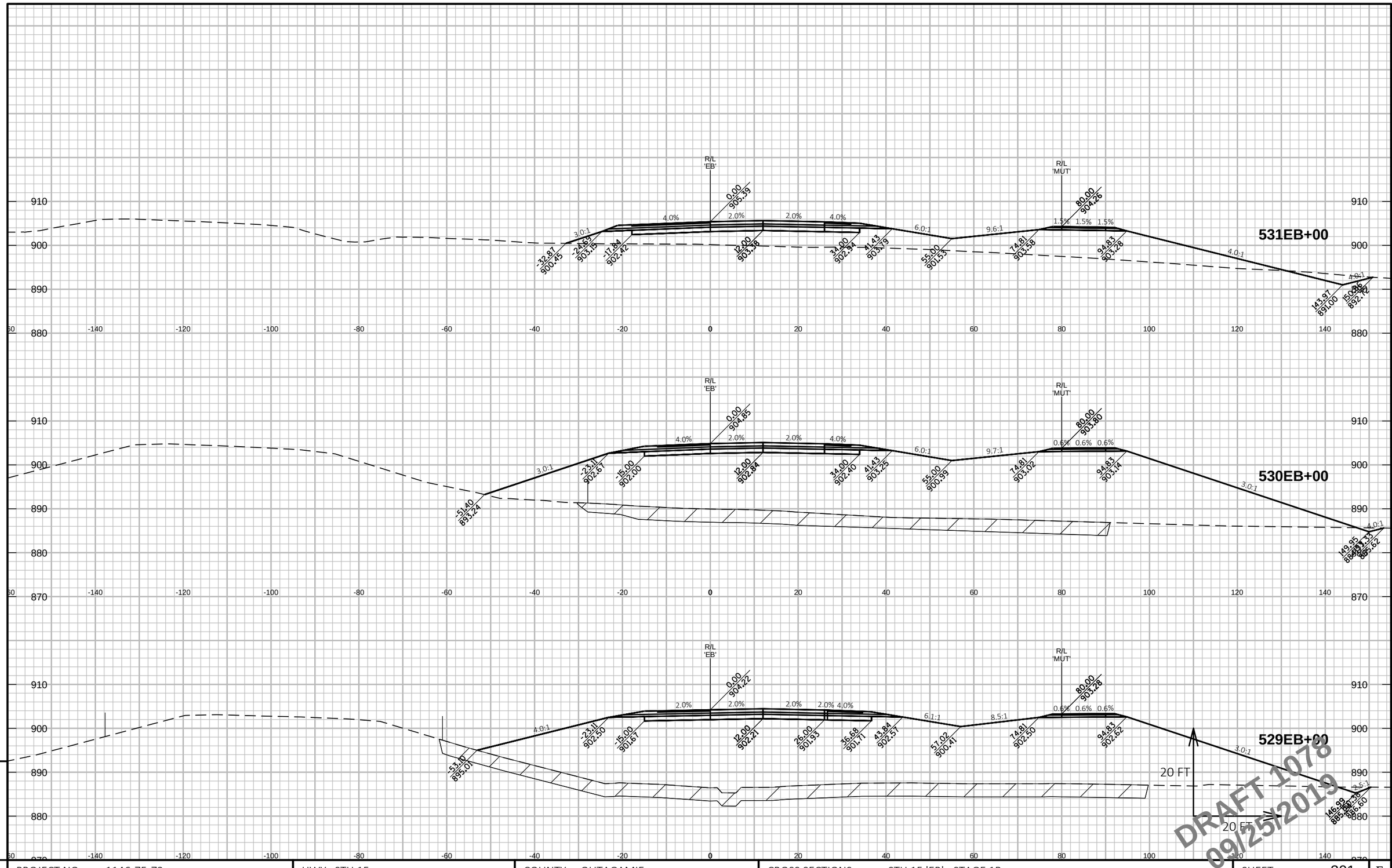

DRAFT 1078
09/25/2019

9 9

PROJECT NO: 1146-75-72	HWY: STH 15	COUNTY: OUTAGAMIE	CROSS SECTIONS: STH 15 'EB' - STAGE 1B	SHEET 301	E

FILE NAME : C:\PW_WORKDIR\DEN001\GFERGUS1\DMS96651\COMBINED CROSS SECTIONS-S1B.DWG
LAYOUT NAME - 2 STH 15 EB (2)

PLOT DATE : 9/17/2019 9:59 AM PLOT BY : FERGUSON, GARY/MKE PLOT NAME : PLOT SCALE : 1 IN:20 FT HORZ. / 1 IN:20 FT VERT.

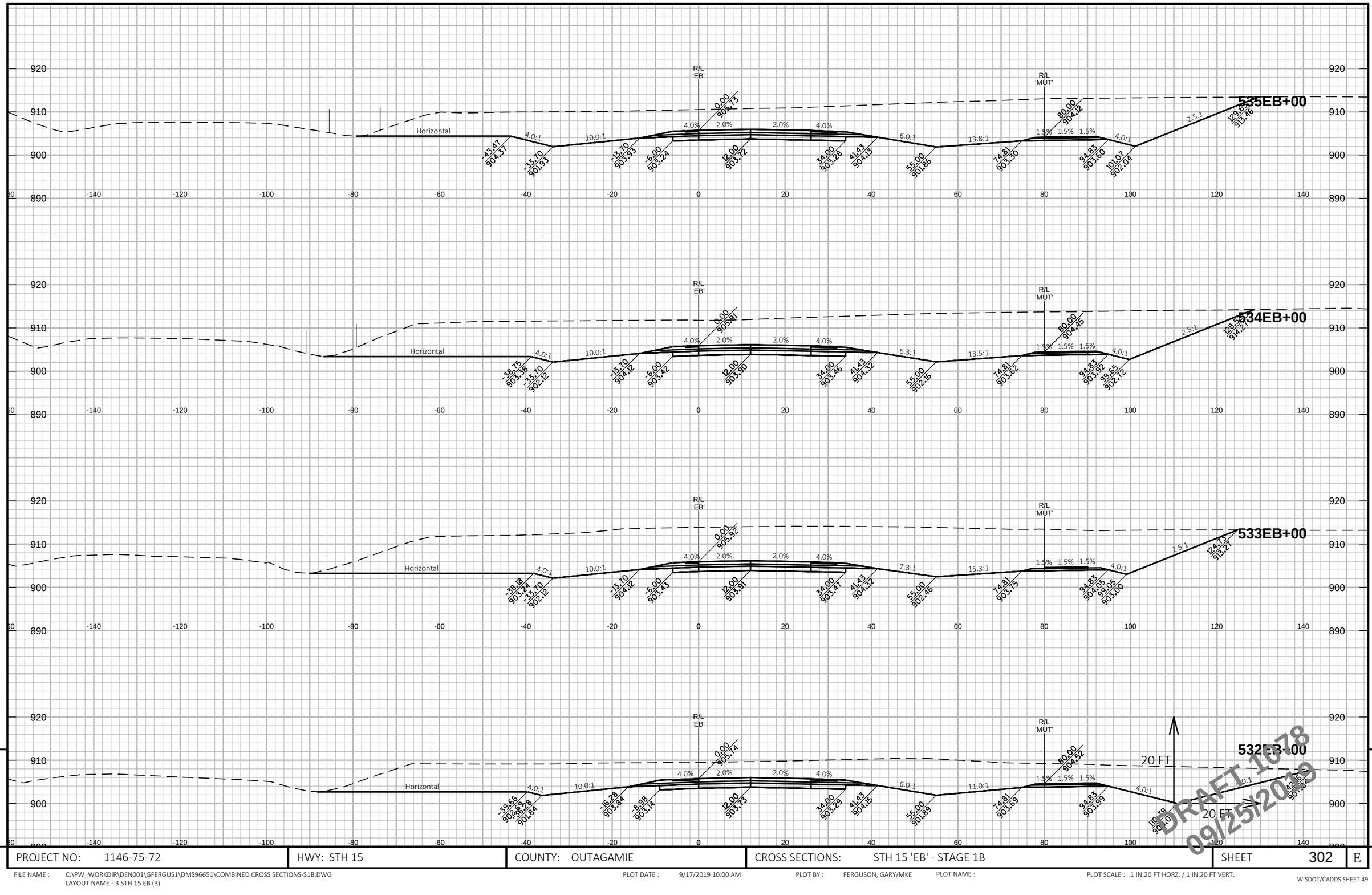

PROJECT NO: 1146-75-72	HWY: STH 15	COUNTY: OUTAGAMIE	CROSS SECTIONS: STH 15 'EB' - STAGE 1B	SHEET 302	E

FILE NAME : C:\PW_WORKDIR\DEN001\GFERGUS1\DMS96651\COMBINED CROSS SECTIONS-S1B.DWG
LAYOUT NAME - 3 STH 15 EB (3)

PLOT DATE : 9/17/2019 10:00 AM PLOT BY : FERGUSON, GARY/MKE PLOT NAME : PLOT SCALE : 1 IN:20 FT HORZ. / 1 IN:20 FT VERT.

WISDOT/CADDS SHEET 49

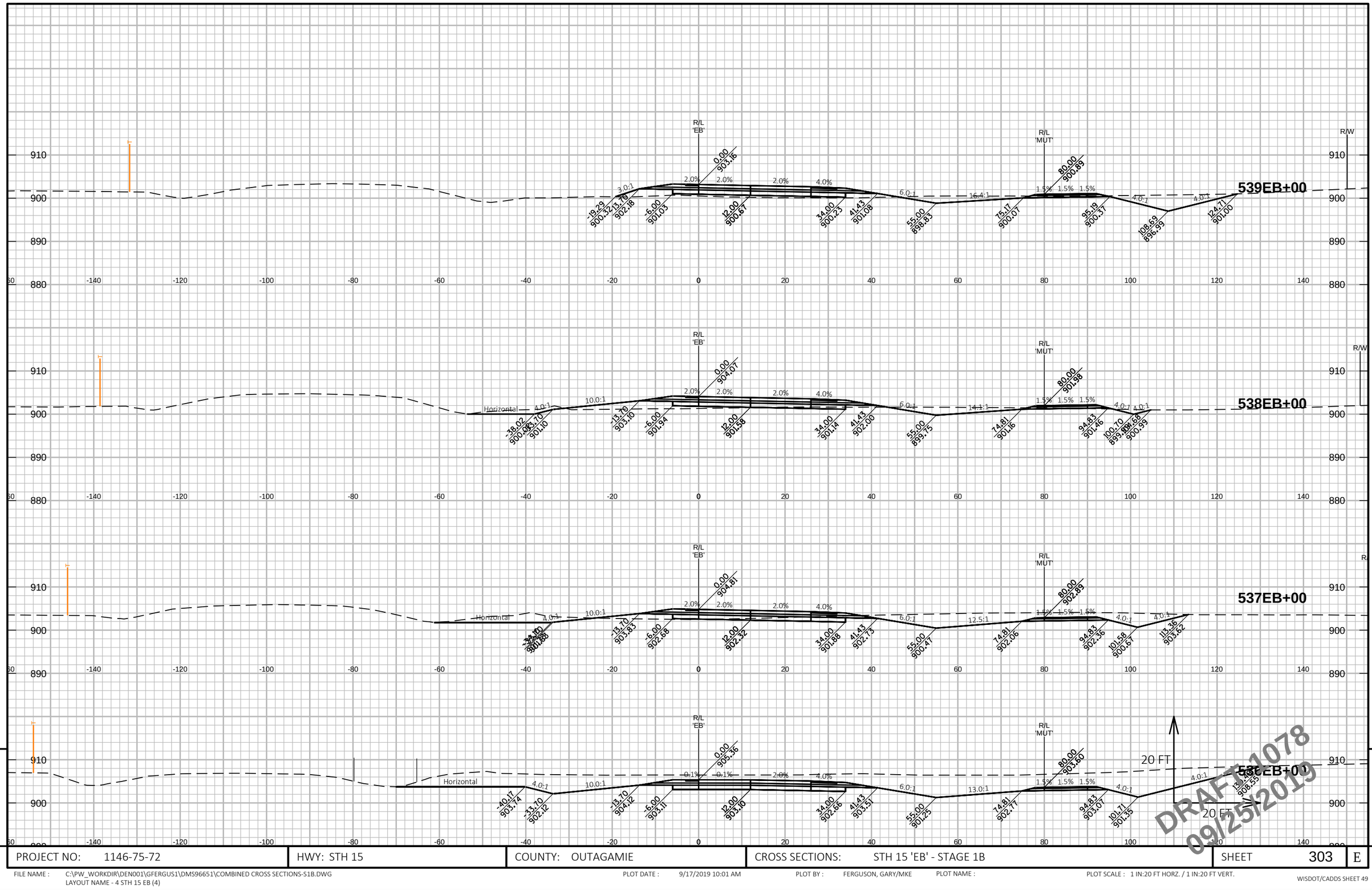

9

PROJECT NO: 1146-75-72	HWY: STH 15	COUNTY: OUTAGAMIE	CROSS SECTIONS: STH 15 'EB' - STAGE 1B	SHEET 303 E

FILE NAME : C:\PW_WORKDIR\DEN001\GFERGUS1\DMS96651\COMBINED CROSS SECTIONS-S1B.DWG
LAYOUT NAME - 4 STH 15 EB (4)

PLOT DATE : 9/17/2019 10:01 AM PLOT BY : FERGUSON, GARY/MKE PLOT NAME : PLOT SCALE : 1 IN:20 FT HORZ. / 1 IN:20 FT VERT.

WISDOT/CADDS SHEET 49

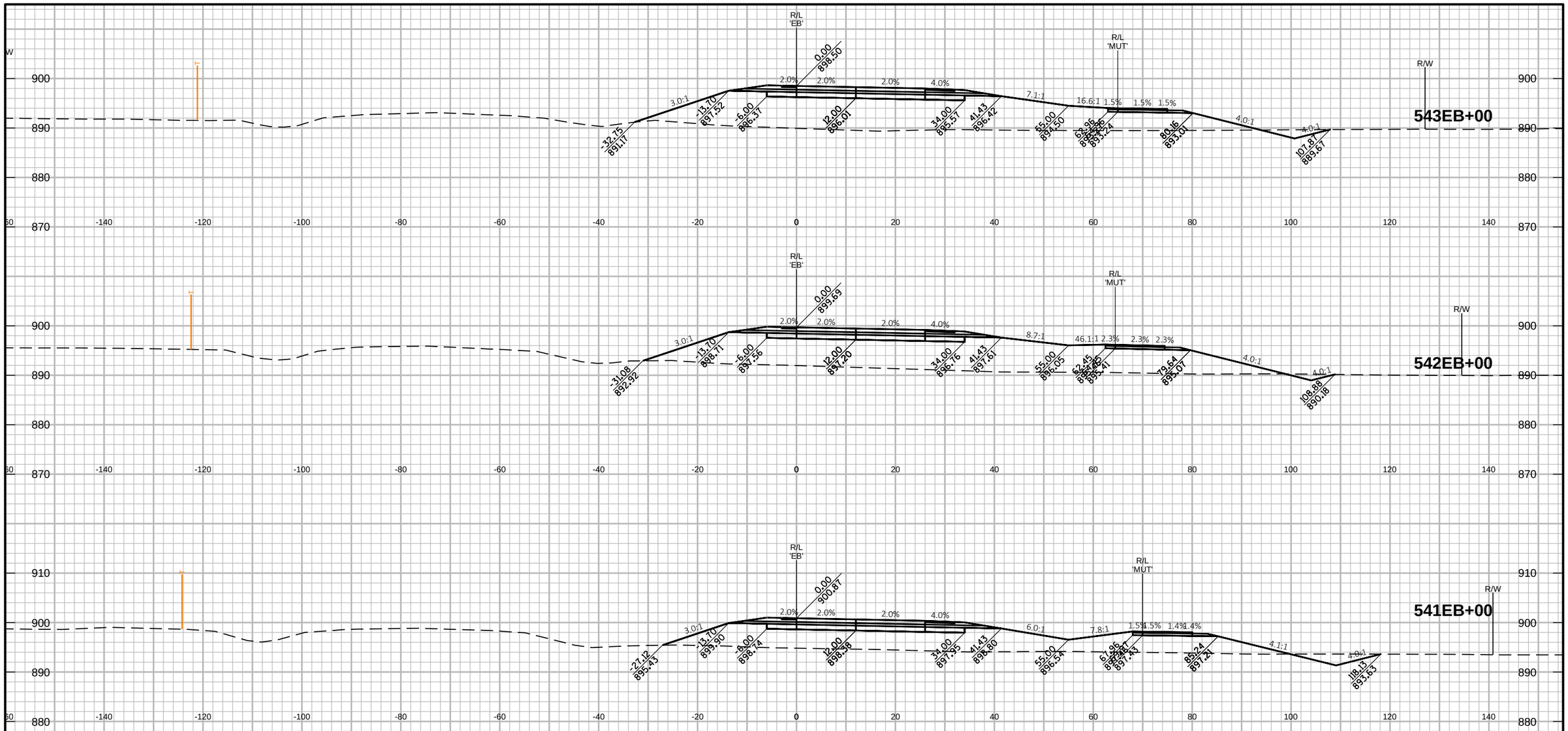

PROJECT NO: 1146-75-72	HWY: STH 15	COUNTY: OUTAGAMIE	CROSS SECTIONS: STH 15 'EB' - STAGE 1B	SHEET 304	E

FILE NAME : C:\PW_WORKDIR\DEN001\GFERGUS1\DMS96651\COMBINED CROSS SECTIONS-S1B.DWG
LAYOUT NAME - 5 STH 15 EB (5)

PLOT DATE : 9/17/2019 10:02 AM PLOT BY : FERGUSON, GARY/MKE PLOT NAME : PLOT SCALE : 1 IN:20 FT HORZ. / 1 IN:20 FT VERT.

WISDOT/CADDS SHEET 49

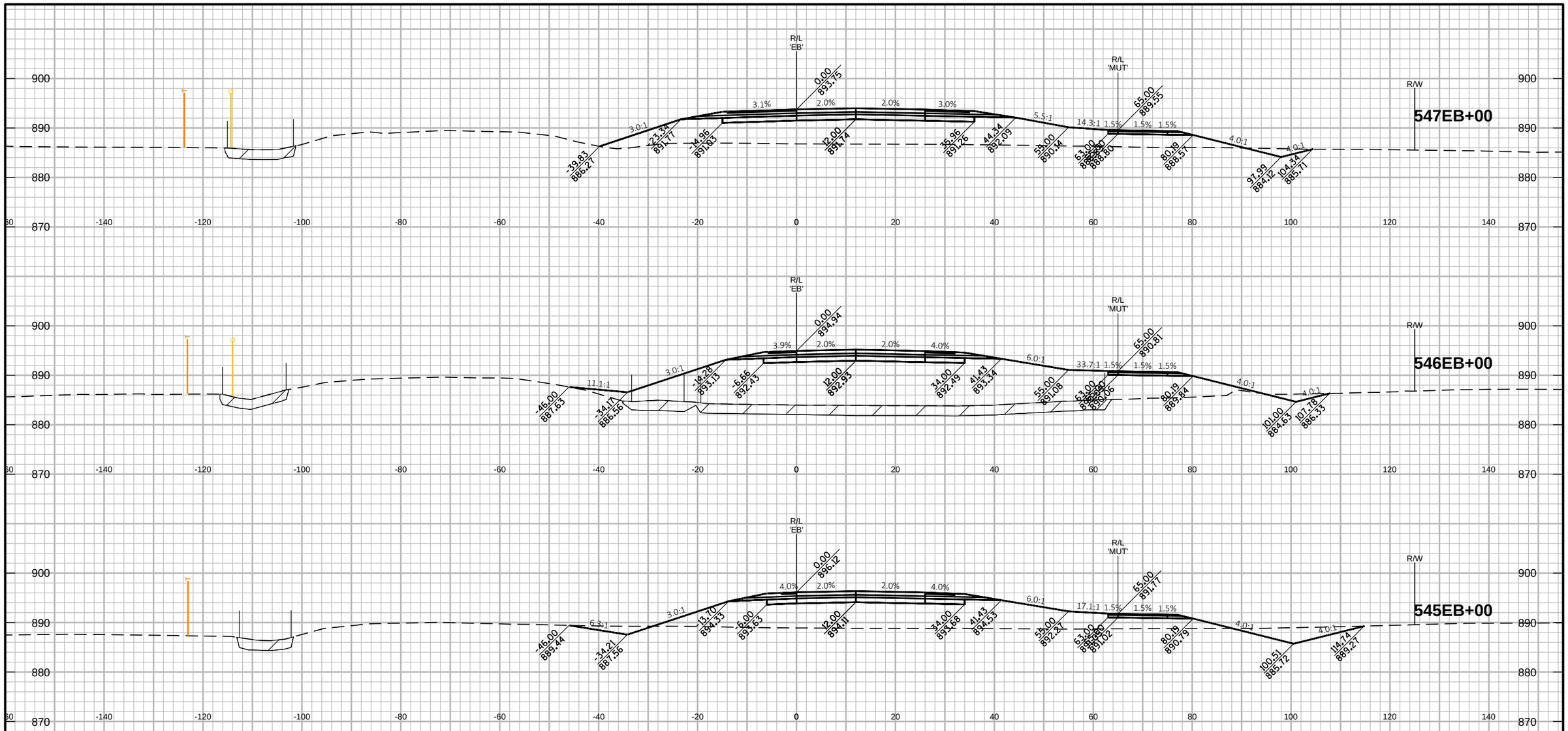

PROJECT NO: 1146-75-72	HWY: STH 15	COUNTY: OUTAGAMIE	CROSS SECTIONS: STH 15 'EB' - STAGE 1B	SHEET 305	E

FILE NAME : C:\PW_WORKDIR\DEN001\GFERGUS1\DMS96651\COMBINED CROSS SECTIONS-S1B.DWG
LAYOUT NAME - 6 STH 15 EB (6)

PLOT DATE : 9/17/2019 10:02 AM PLOT BY : FERGUSON, GARY/MKE PLOT NAME : PLOT SCALE : 1 IN:20 FT HORZ. / 1 IN:20 FT VERT.

WISDOT/CADDS SHEET 49

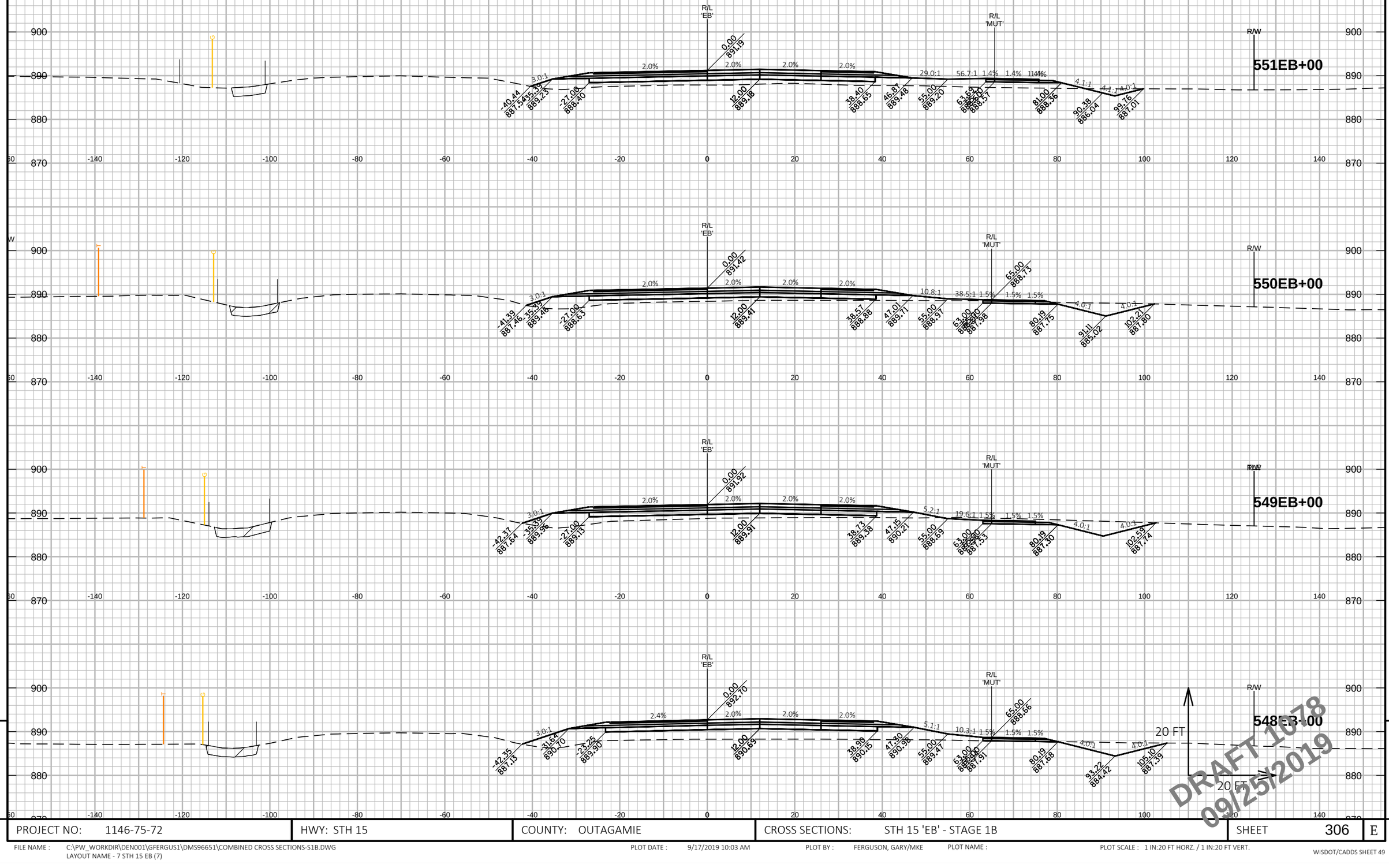

PROJECT NO: 1146-75-72	HWY: STH 15	COUNTY: OUTAGAMIE	CROSS SECTIONS: STH 15 'EB' - STAGE 1B	SHEET 306	E

FILE NAME : C:\PW_WORKDIR\DEN001\GFERGUS1\DMS96651\COMBINED CROSS SECTIONS-S1B.DWG
LAYOUT NAME - 7 STH 15 EB (7)

PLOT DATE : 9/17/2019 10:03 AM PLOT BY : FERGUSON, GARY/MKE PLOT NAME : PLOT SCALE : 1 IN:20 FT HORZ. / 1 IN:20 FT VERT.

WISDOT/CADDS SHEET 49

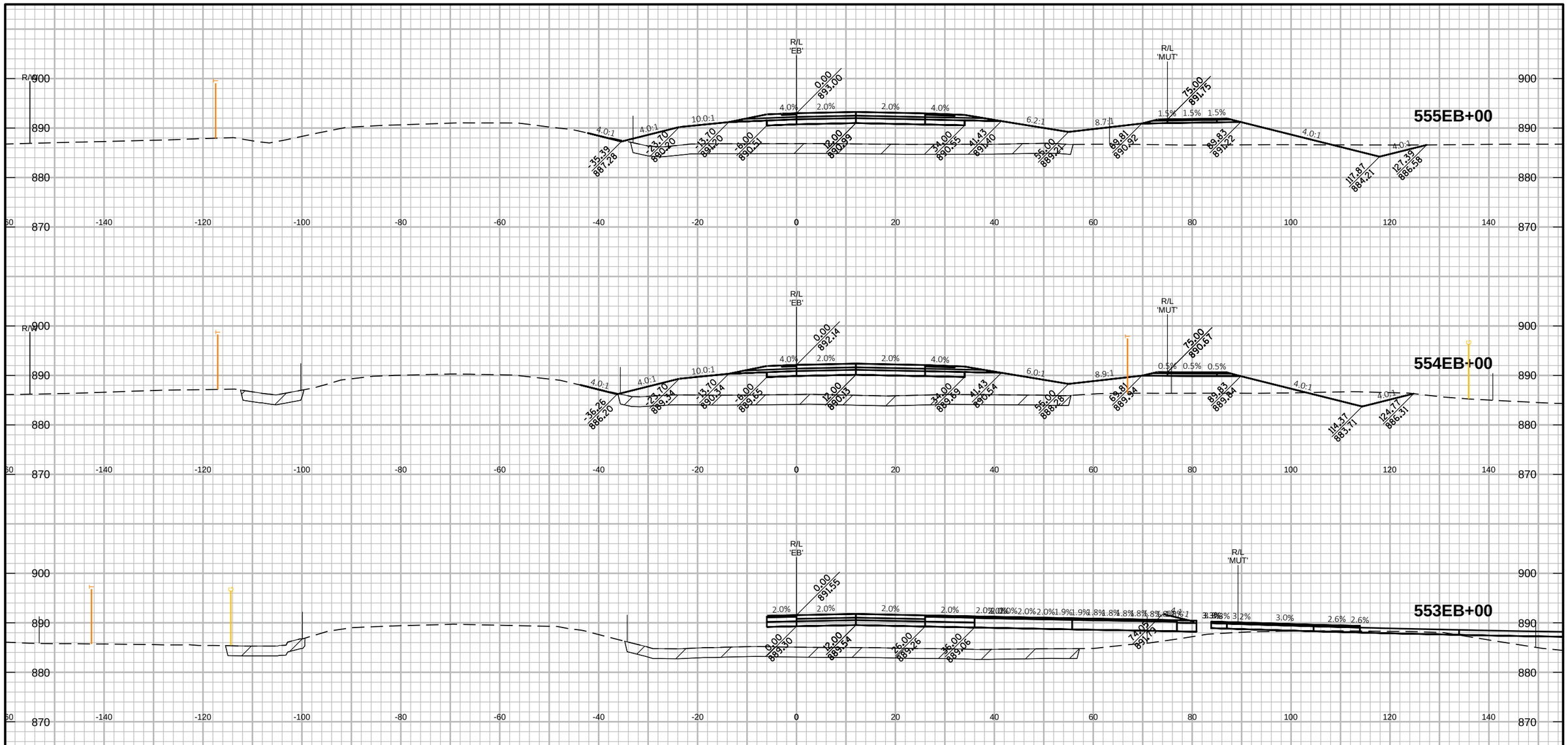

DRAFT 1078
09/25/2019

PROJECT NO: 1146-75-72	HWY: STH 15	COUNTY: OUTAGAMIE	CROSS SECTIONS: STH 15 'EB' - STAGE 1B	SHEET 307	E

FILE NAME : C:\PW_WORKDIR\DEN001\GFERGUS1\DMS96651\COMBINED CROSS SECTIONS-S1B.DWG
LAYOUT NAME - 8 STH 15 EB (8)
PLOT DATE : 9/17/2019 10:04 AM
PLOT BY : FERGUSON, GARY/MKE
PLOT NAME :
PLOT SCALE : 1 IN:20 FT HORZ. / 1 IN:20 FT VERT.
WISDOT/CADDS SHEET 49

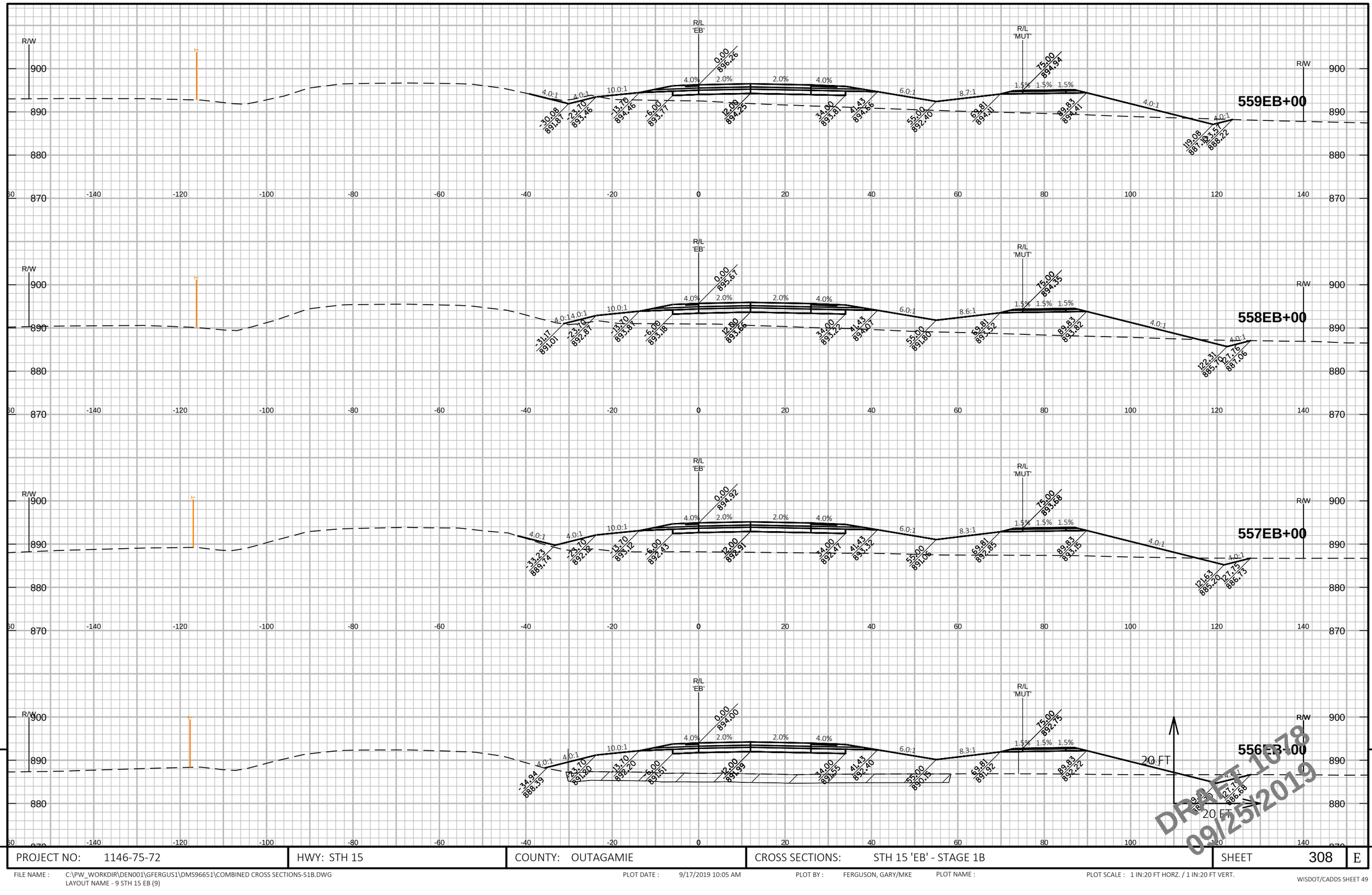

DRAFT 10/8
09/25/2019

PROJECT NO: 1146-75-72	HWY: STH 15	COUNTY: OUTAGAMIE	CROSS SECTIONS: STH 15 'EB' - STAGE 1B	SHEET 308	E

FILE NAME : C:\PW_WORKDIR\DEN001\GFERGUS1\DMS96651\COMBINED CROSS SECTIONS-S1B.DWG
LAYOUT NAME - 9 STH 15 EB (9)

PLOT DATE : 9/17/2019 10:05 AM PLOT BY : FERGUSON, GARY/MKE PLOT NAME : PLOT SCALE : 1 IN:20 FT HORZ. / 1 IN:20 FT VERT.

WISDOT/CADDS SHEET 49

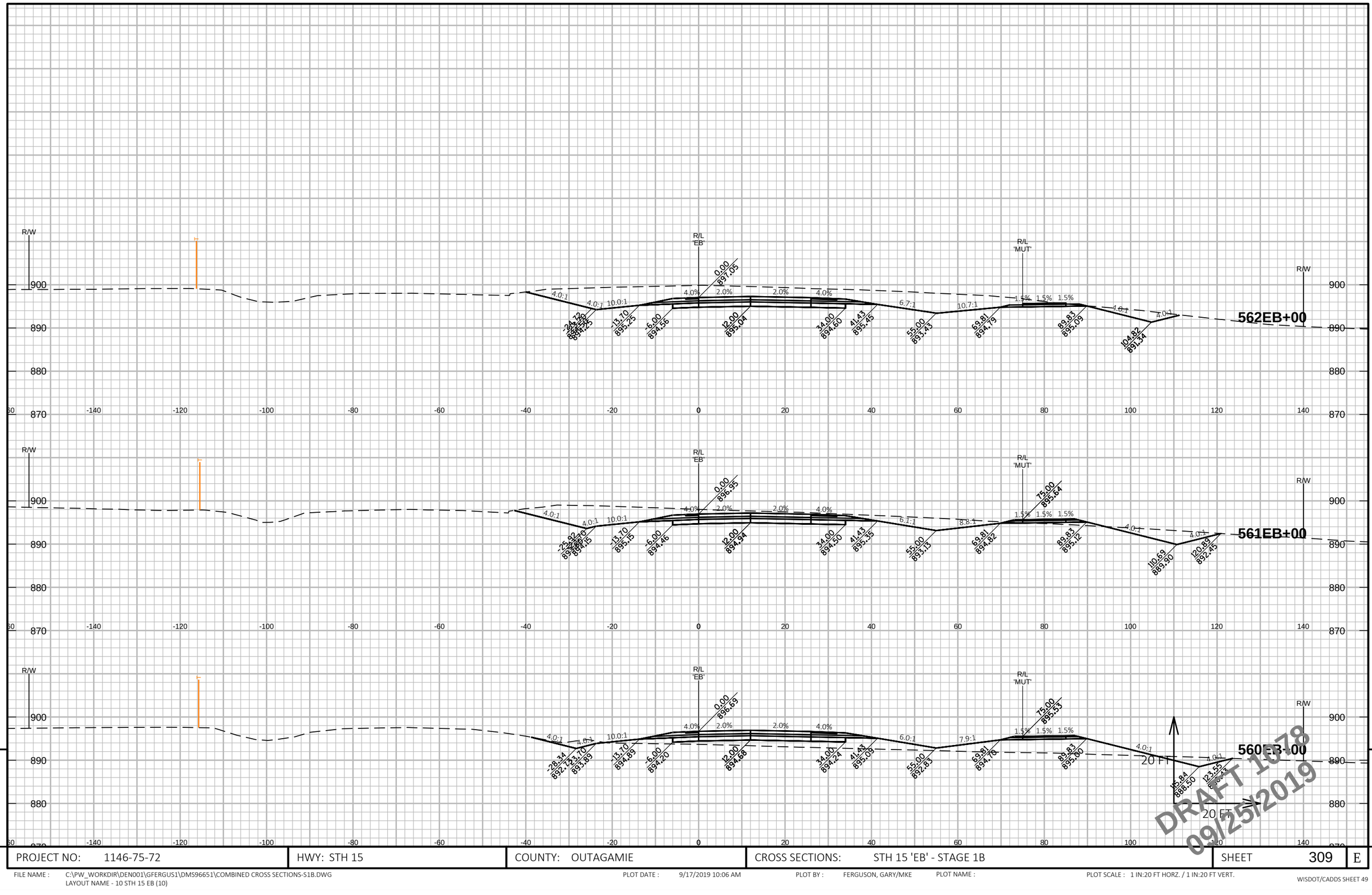

DRAFT 10/8
09/25/2019

PROJECT NO: 1146-75-72	HWY: STH 15	COUNTY: OUTAGAMIE	CROSS SECTIONS: STH 15 'EB' - STAGE 1B	SHEET 309	E

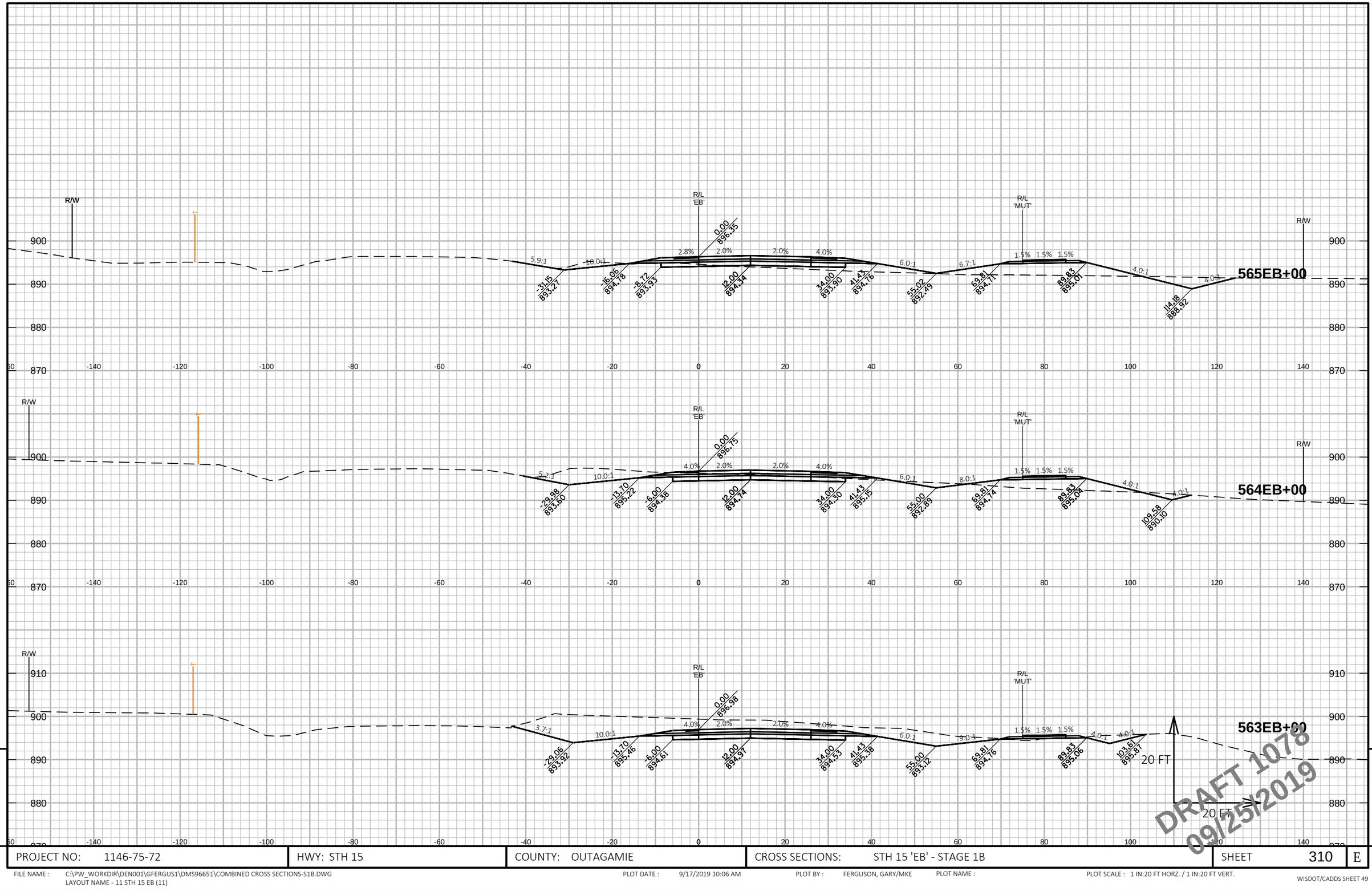

PROJECT NO: 1146-75-72	HWY: STH 15	COUNTY: OUTAGAMIE	CROSS SECTIONS: STH 15 'EB' - STAGE 1B	SHEET 310	E

FILE NAME : C:\PW_WORKDIR\DEN001\GFERGUS1\DMS96651\COMBINED CROSS SECTIONS-S1B.DWG
LAYOUT NAME - 11 STH 15 EB (11)

PLOT DATE : 9/17/2019 10:06 AM PLOT BY : FERGUSON, GARY/MKE PLOT NAME : PLOT SCALE : 1 IN:20 FT HORZ. / 1 IN:20 FT VERT.

WISDOT/CADDS SHEET 49

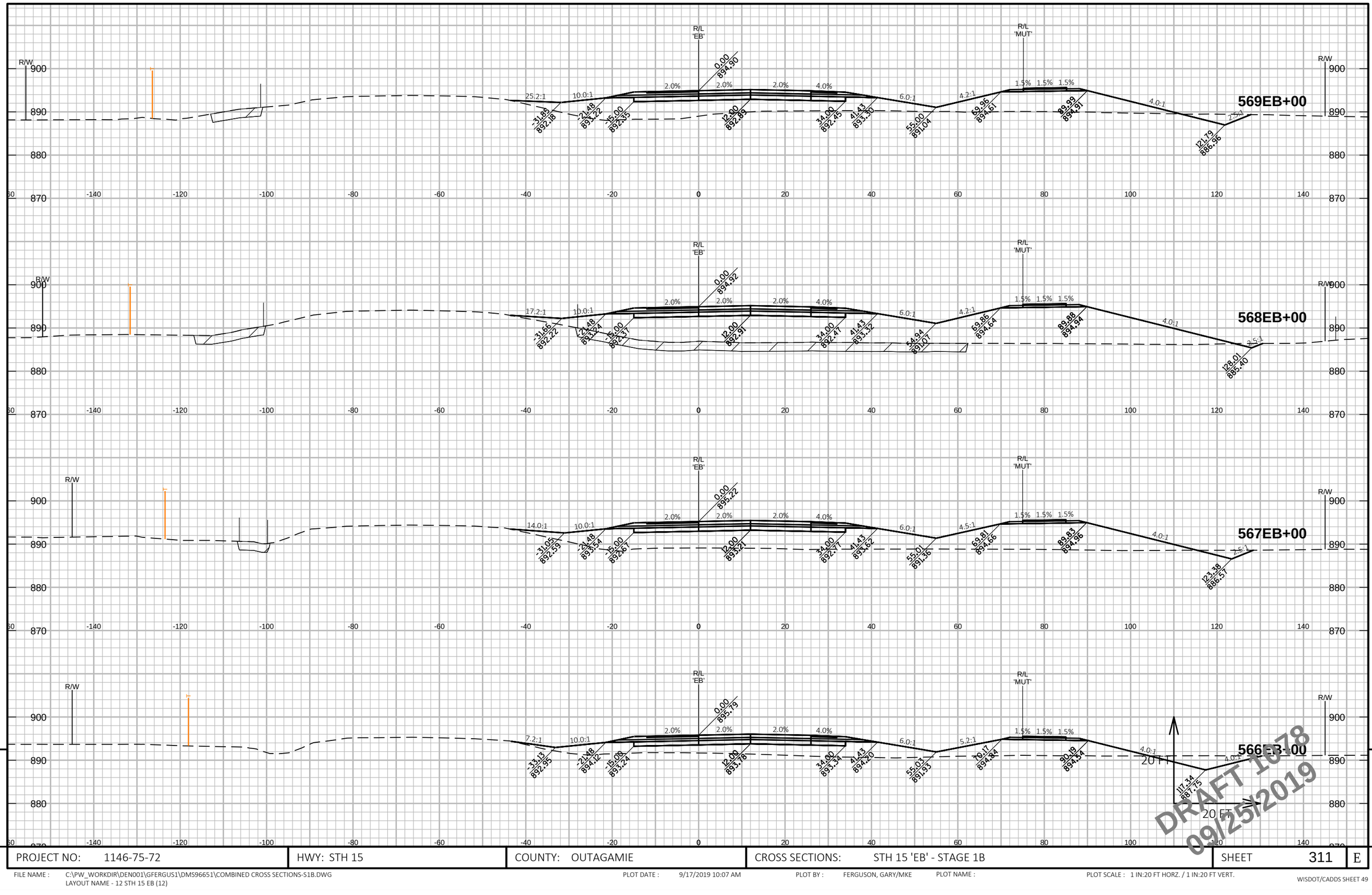

DRAFT 1078
09/25/2019

PROJECT NO: 1146-75-72	HWY: STH 15	COUNTY: OUTAGAMIE	CROSS SECTIONS: STH 15 'EB' - STAGE 1B	SHEET 311	E

FILE NAME : C:\PW_WORKDIR\DEN001\GFERGUS1\DMS96651\COMBINED CROSS SECTIONS-S1B.DWG
LAYOUT NAME - 12 STH 15 EB (12)

PLOT DATE : 9/17/2019 10:07 AM PLOT BY : FERGUSON, GARY/MKE PLOT NAME : PLOT SCALE : 1 IN:20 FT HORZ. / 1 IN:20 FT VERT.

WISDOT/CADDS SHEET 49

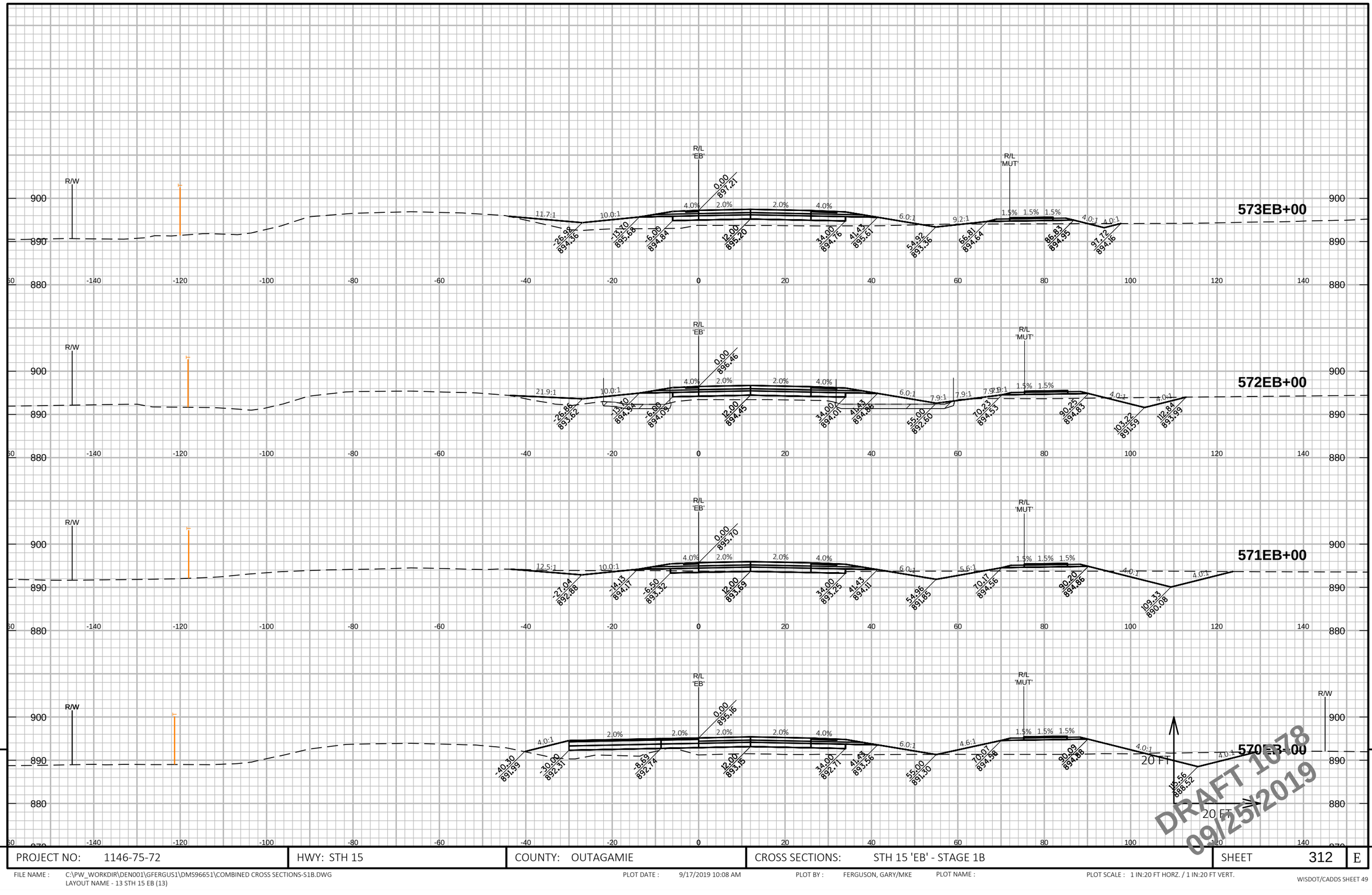

DRAFT 1078
09/25/2019

PROJECT NO: 1146-75-72	HWY: STH 15	COUNTY: OUTAGAMIE	CROSS SECTIONS: STH 15 'EB' - STAGE 1B	SHEET 312	E

FILE NAME : C:\PW_WORKDIR\DEN001\GFERGUS1\DMS96651\COMBINED CROSS SECTIONS-S1B.DWG
LAYOUT NAME - 13 STH 15 EB (13)

PLOT DATE : 9/17/2019 10:08 AM PLOT BY : FERGUSON, GARY/MKE PLOT NAME : PLOT SCALE : 1 IN:20 FT HORZ. / 1 IN:20 FT VERT.

WISDOT/CADDS SHEET 49

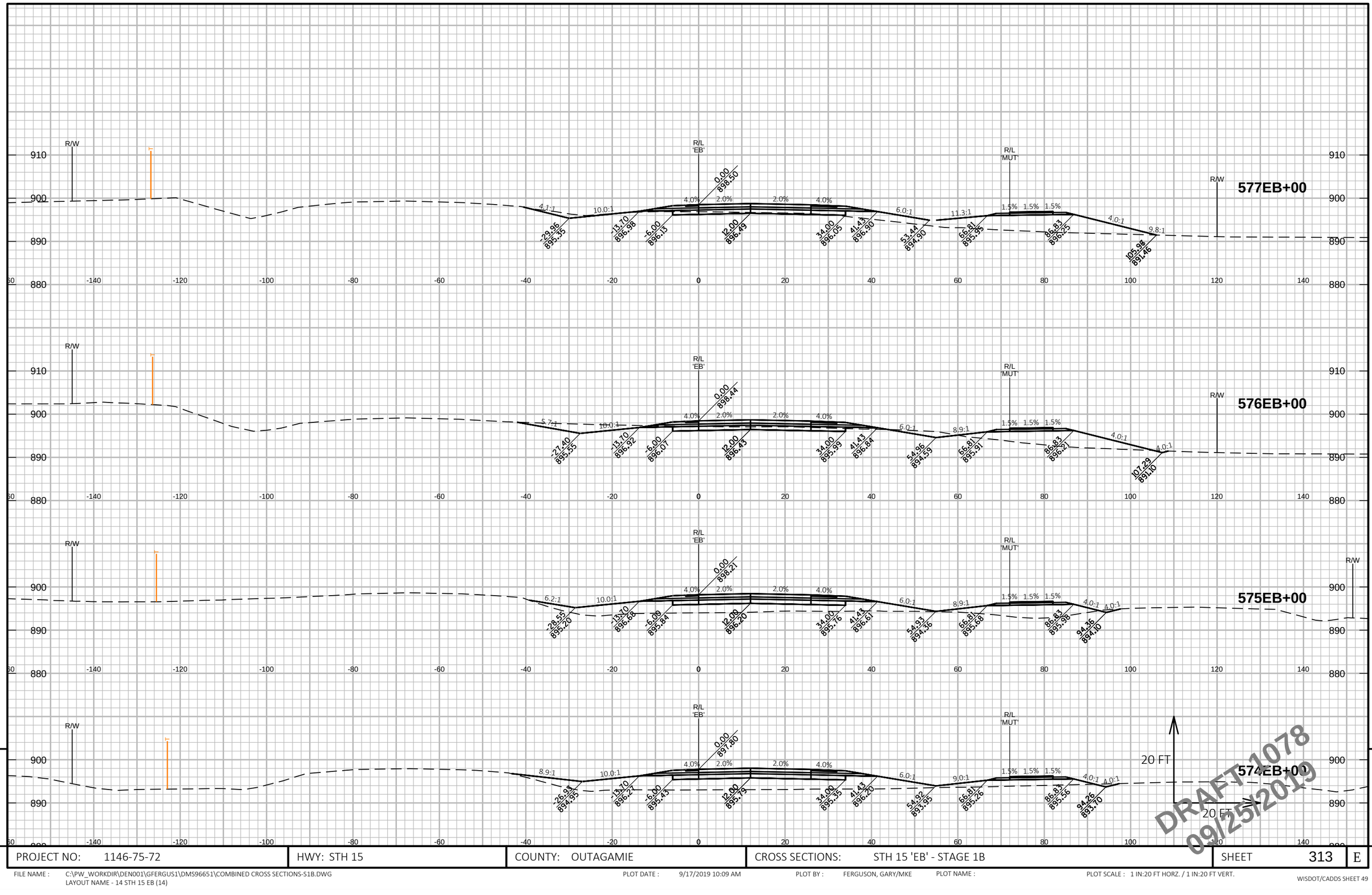

PROJECT NO: 1146-75-72	HWY: STH 15	COUNTY: OUTAGAMIE	CROSS SECTIONS: STH 15 'EB' - STAGE 1B	SHEET 313	E

FILE NAME : C:\PW_WORKDIR\DEN001\GFERGUS1\DMS96651\COMBINED CROSS SECTIONS-S1B.DWG
LAYOUT NAME - 14 STH 15 EB (14)

PLOT DATE : 9/17/2019 10:09 AM PLOT BY : FERGUSON, GARY/MKE PLOT NAME : PLOT SCALE : 1 IN:20 FT HORZ. / 1 IN:20 FT VERT.

WISDOT/CADDS SHEET 49

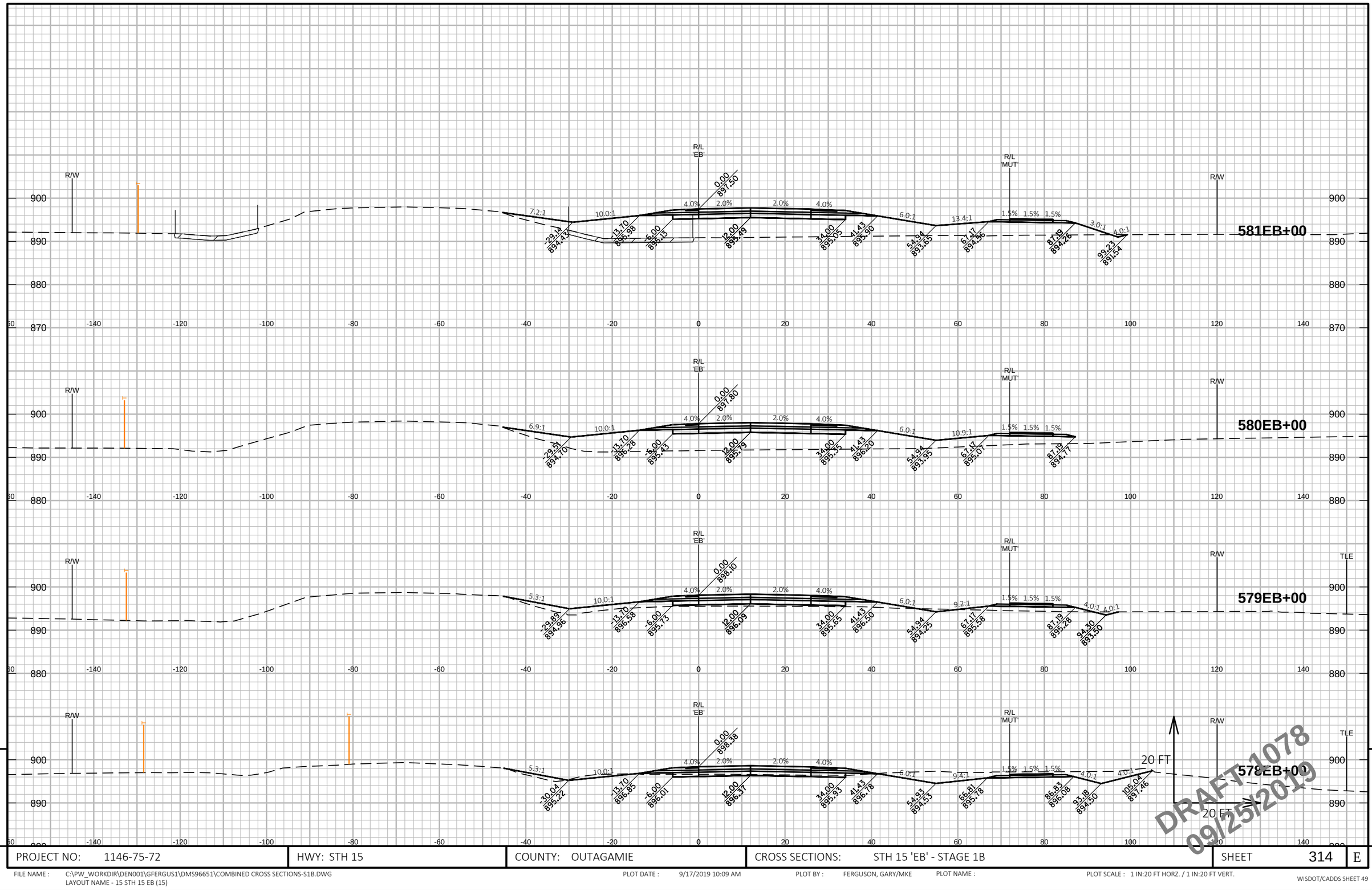

PROJECT NO: 1146-75-72	HWY: STH 15	COUNTY: OUTAGAMIE	CROSS SECTIONS: STH 15 'EB' - STAGE 1B	SHEET 314	E

FILE NAME : C:\PW_WORKDIR\DEN001\GFERGUS1\DMS96651\COMBINED CROSS SECTIONS-S1B.DWG
LAYOUT NAME - 15 STH 15 EB (15)

PLOT DATE : 9/17/2019 10:09 AM PLOT BY : FERGUSON, GARY/MKE PLOT NAME : PLOT SCALE : 1 IN:20 FT HORZ. / 1 IN:20 FT VERT.

WISDOT/CADDS SHEET 49

9

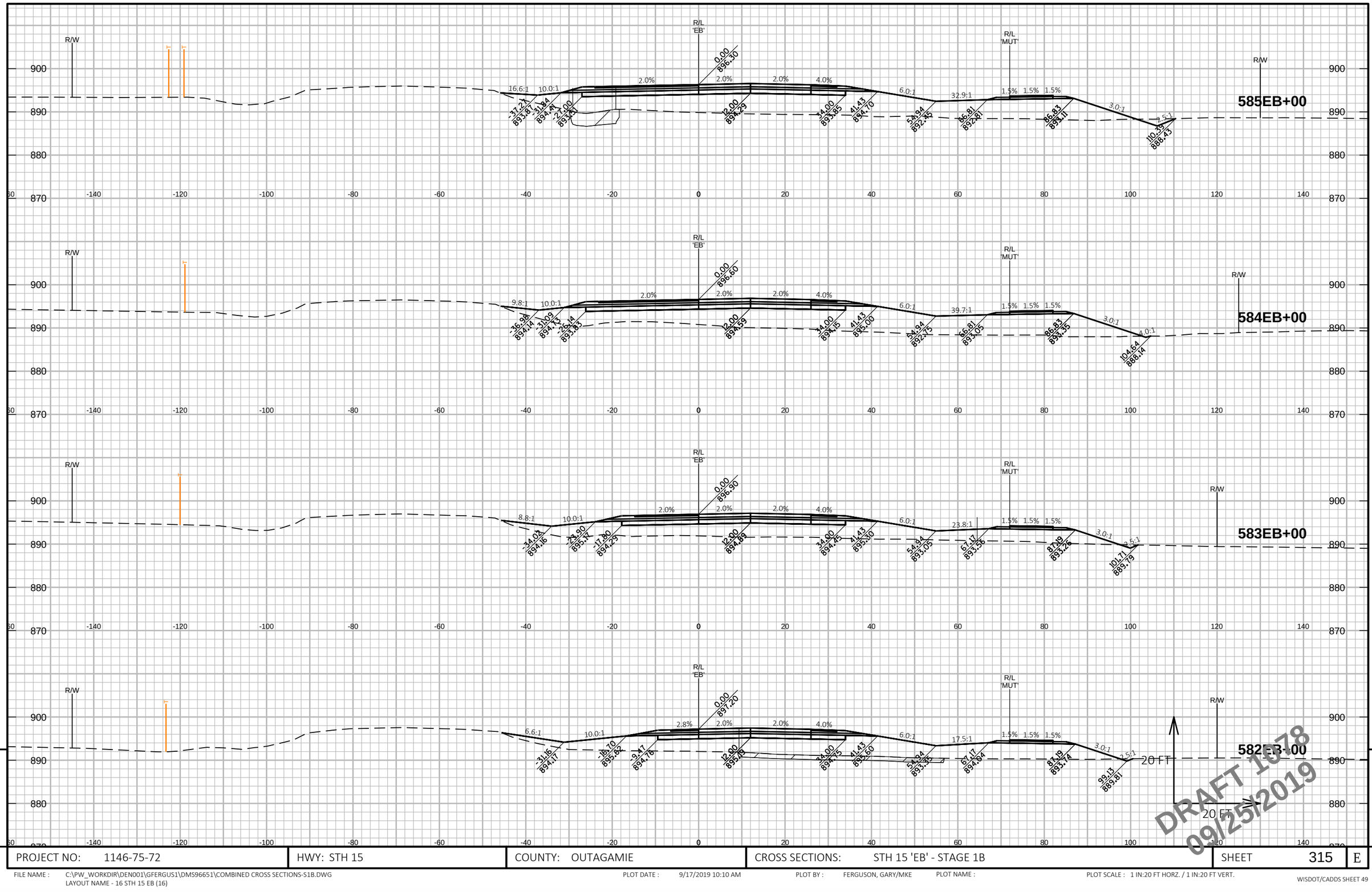

PROJECT NO: 1146-75-72	HWY: STH 15	COUNTY: OUTAGAMIE	CROSS SECTIONS: STH 15 'EB' - STAGE 1B	SHEET 315	E

FILE NAME : C:\PW_WORKDIR\DEN001\GFERGUS1\DMS96651\COMBINED CROSS SECTIONS-S1B.DWG
LAYOUT NAME - 16 STH 15 EB (16)

PLOT DATE : 9/17/2019 10:10 AM PLOT BY : FERGUSON, GARY/MKE PLOT NAME : PLOT SCALE : 1 IN:20 FT HORZ. / 1 IN:20 FT VERT.

WISDOT/CADDS SHEET 49

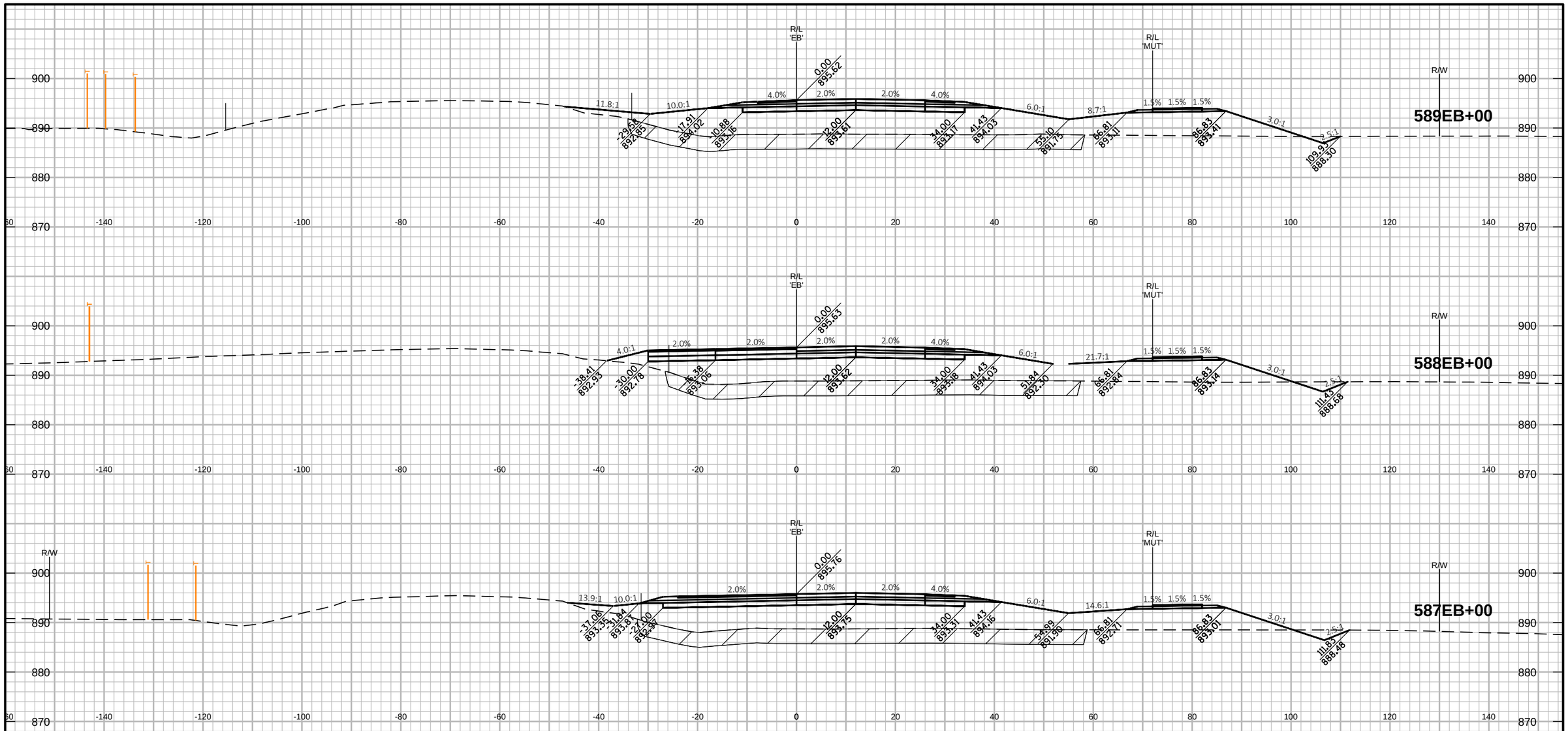

PROJECT NO: 1146-75-72	HWY: STH 15	COUNTY: OUTAGAMIE	CROSS SECTIONS: STH 15 'EB' - STAGE 1B	SHEET 316	E

FILE NAME : C:\PW_WORKDIR\DEN001\GFERGUS1\DMS96651\COMBINED CROSS SECTIONS-S1B.DWG
LAYOUT NAME - 17 STH 15 EB (17)

PLOT DATE : 9/17/2019 10:11 AM PLOT BY : FERGUSON, GARY/MKE PLOT NAME : PLOT SCALE : 1 IN:20 FT HORZ. / 1 IN:20 FT VERT.

WISDOT/CADDS SHEET 49

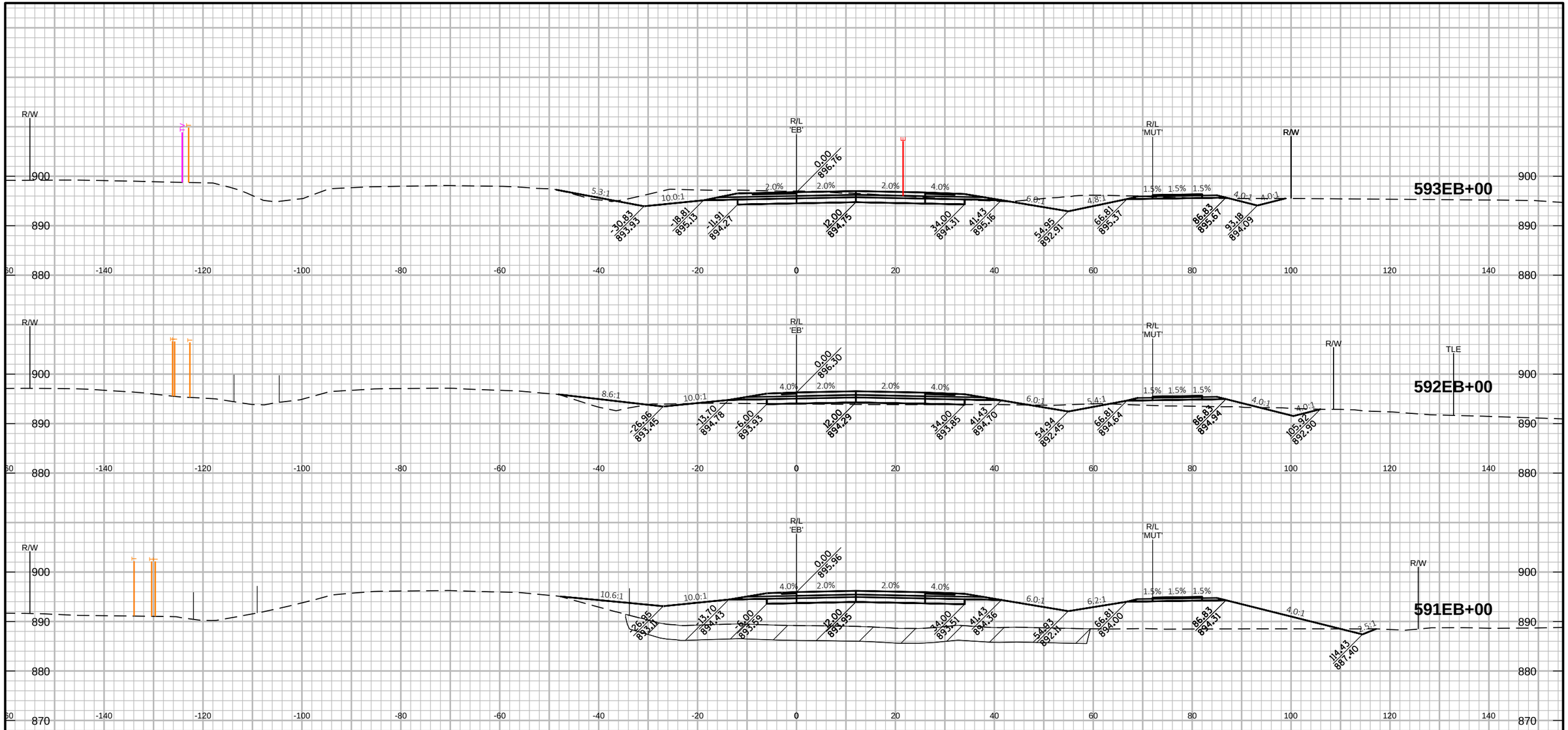

DRAFT 1078
09/25/2019

PROJECT NO: 1146-75-72	HWY: STH 15	COUNTY: OUTAGAMIE	CROSS SECTIONS: STH 15 'EB' - STAGE 1B	SHEET 317	E

FILE NAME : C:\PW_WORKDIR\DEN001\GFERGUS1\DMS96651\COMBINED CROSS SECTIONS-S1B.DWG
LAYOUT NAME - 18 STH 15 EB (18)
PLOT DATE : 9/17/2019 10:12 AM
PLOT BY : FERGUSON, GARY/MKE
PLOT NAME :
PLOT SCALE : 1 IN:20 FT HORZ. / 1 IN:20 FT VERT.
WISDOT/CADDS SHEET 49

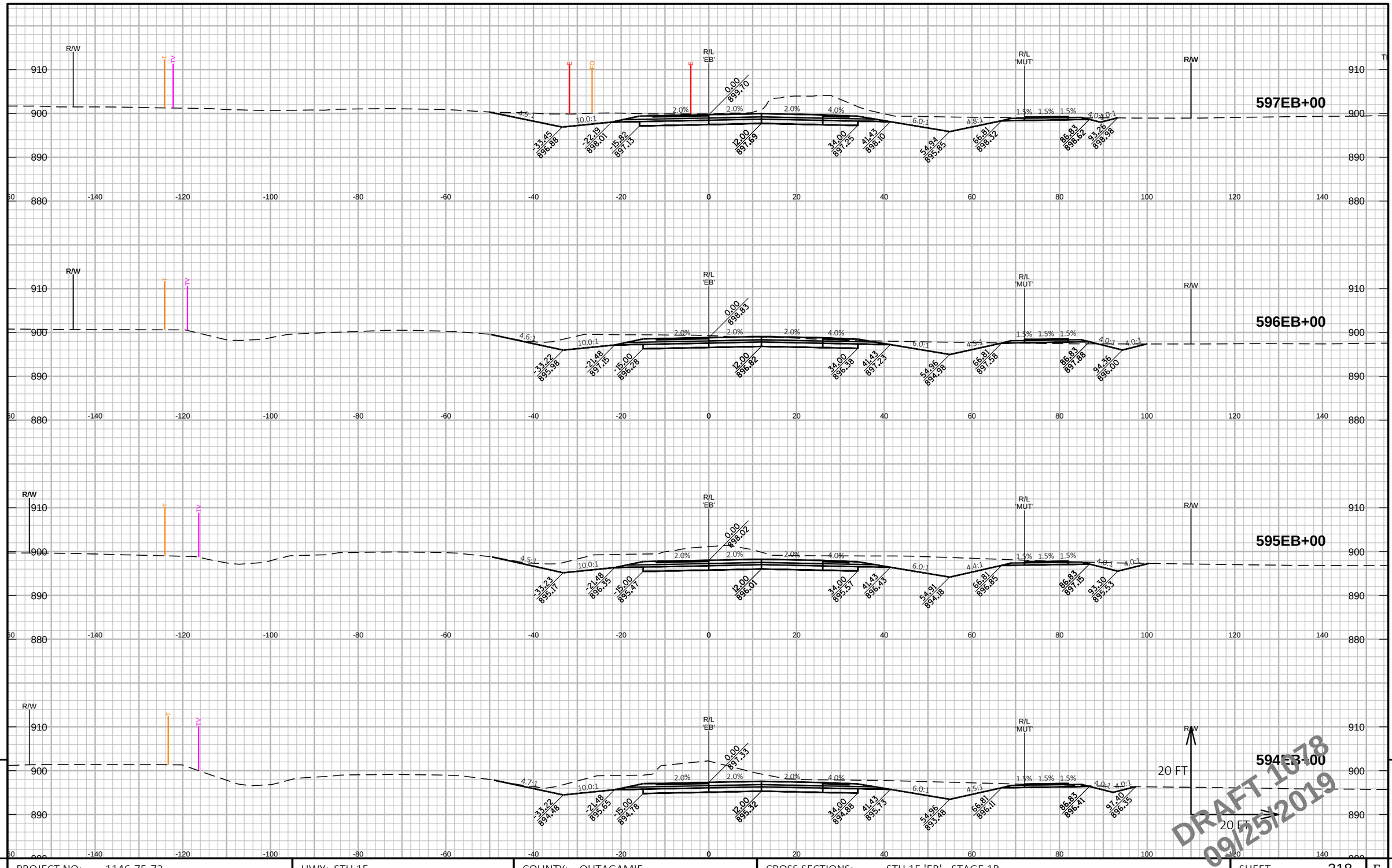

DRAFT 1078
09/25/2019

PROJECT NO: 1146-75-72	HWY: STH 15	COUNTY: OUTAGAMIE	CROSS SECTIONS: STH 15 'EB' - STAGE 1B	SHEET 318	E

FILE NAME : C:\PW_WORKDIR\DEN001\GFERGUS1\DMS96651\COMBINED CROSS SECTIONS-S1B.DWG
LAYOUT NAME - 19 STH 15 EB (19)

PLOT DATE : 9/17/2019 10:13 AM PLOT BY : FERGUSON, GARY/MKE PLOT NAME : PLOT SCALE : 1 IN:20 FT HORZ. / 1 IN:20 FT VERT.

WISDOT/CADDS SHEET 49

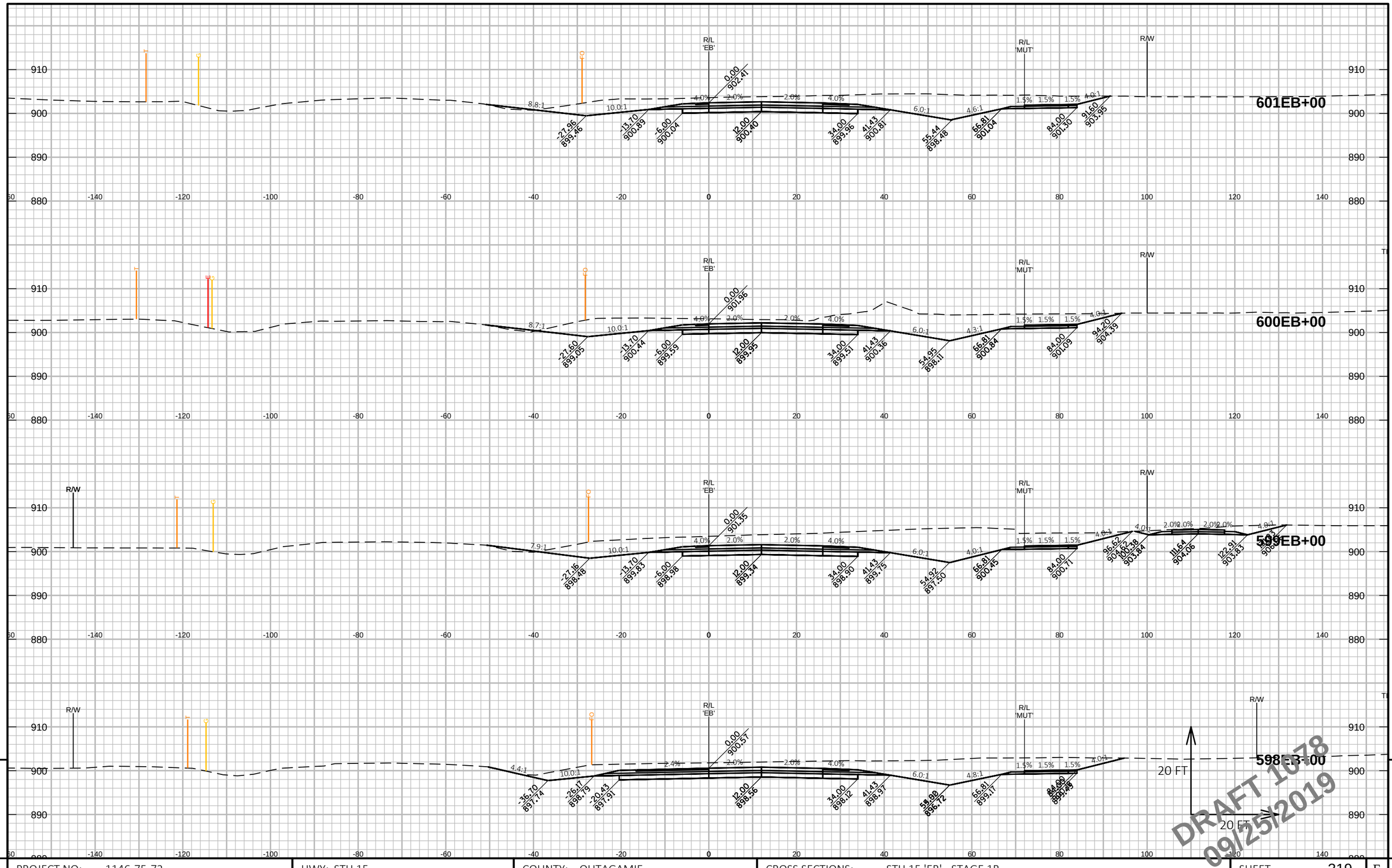

PROJECT NO: 1146-75-72	HWY: STH 15	COUNTY: OUTAGAMIE	CROSS SECTIONS: STH 15 'EB' - STAGE 1B	SHEET 319 E

FILE NAME : C:\PW_WORKDIR\DEN001\GFERGUS1\DMS96651\COMBINED CROSS SECTIONS-S1B.DWG
LAYOUT NAME - 20 STH 15 EB (20)

PLOT DATE : 9/17/2019 10:13 AM PLOT BY : FERGUSON, GARY/MKE PLOT NAME : PLOT SCALE : 1 IN:20 FT HORZ. / 1 IN:20 FT VERT.

WISDOT/CADDS SHEET 49

9

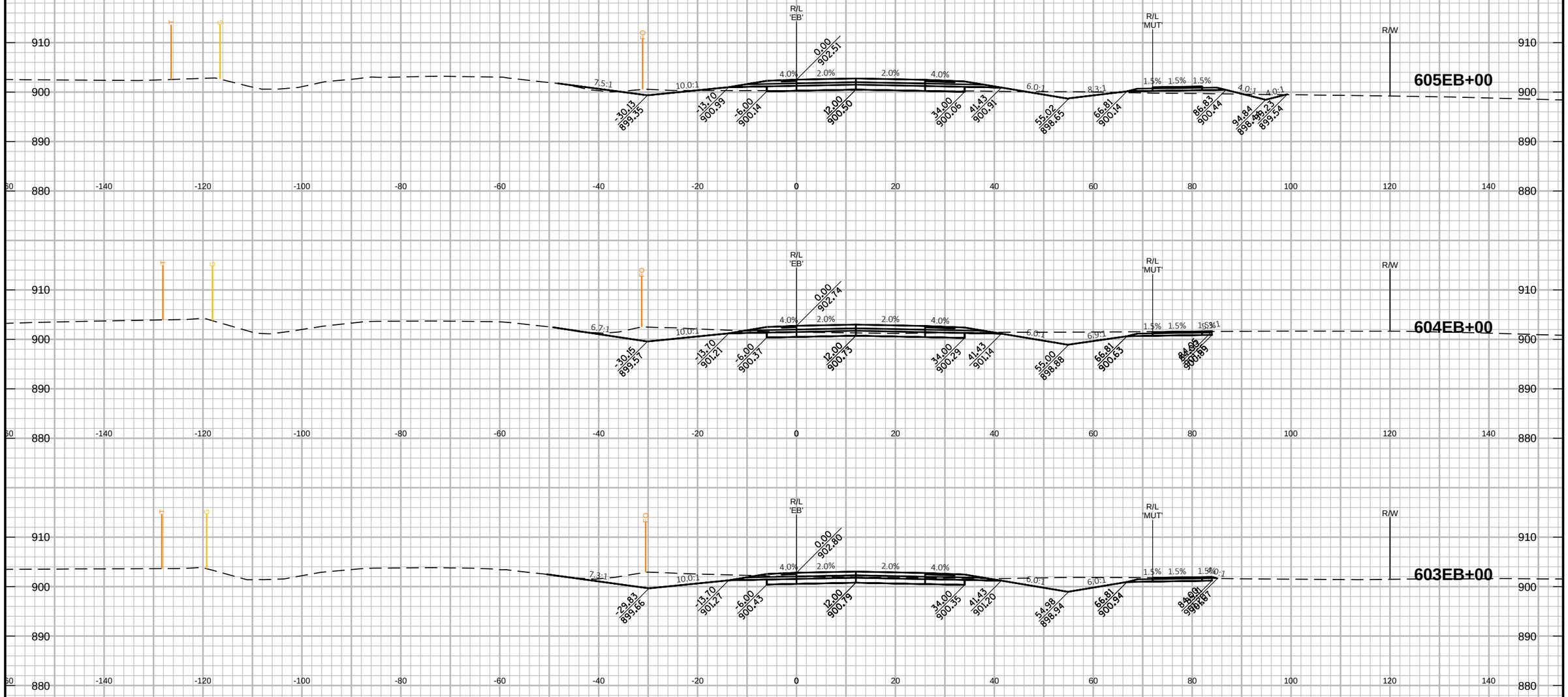

DRAFT 1078
09/25/2019

PROJECT NO: 1146-75-72	HWY: STH 15	COUNTY: OUTAGAMIE	CROSS SECTIONS: STH 15 'EB' - STAGE 1B	SHEET 320	E

FILE NAME : C:\PW_WORKDIR\DEN001\GFERGUS1\DMS96651\COMBINED CROSS SECTIONS-S1B.DWG
LAYOUT NAME - 21 STH 15 EB (21)

PLOT DATE : 9/17/2019 10:14 AM PLOT BY : FERGUSON, GARY/MKE PLOT NAME : PLOT SCALE : 1 IN:20 FT HORZ. / 1 IN:20 FT VERT.

WISDOT/CADDS SHEET 49

9

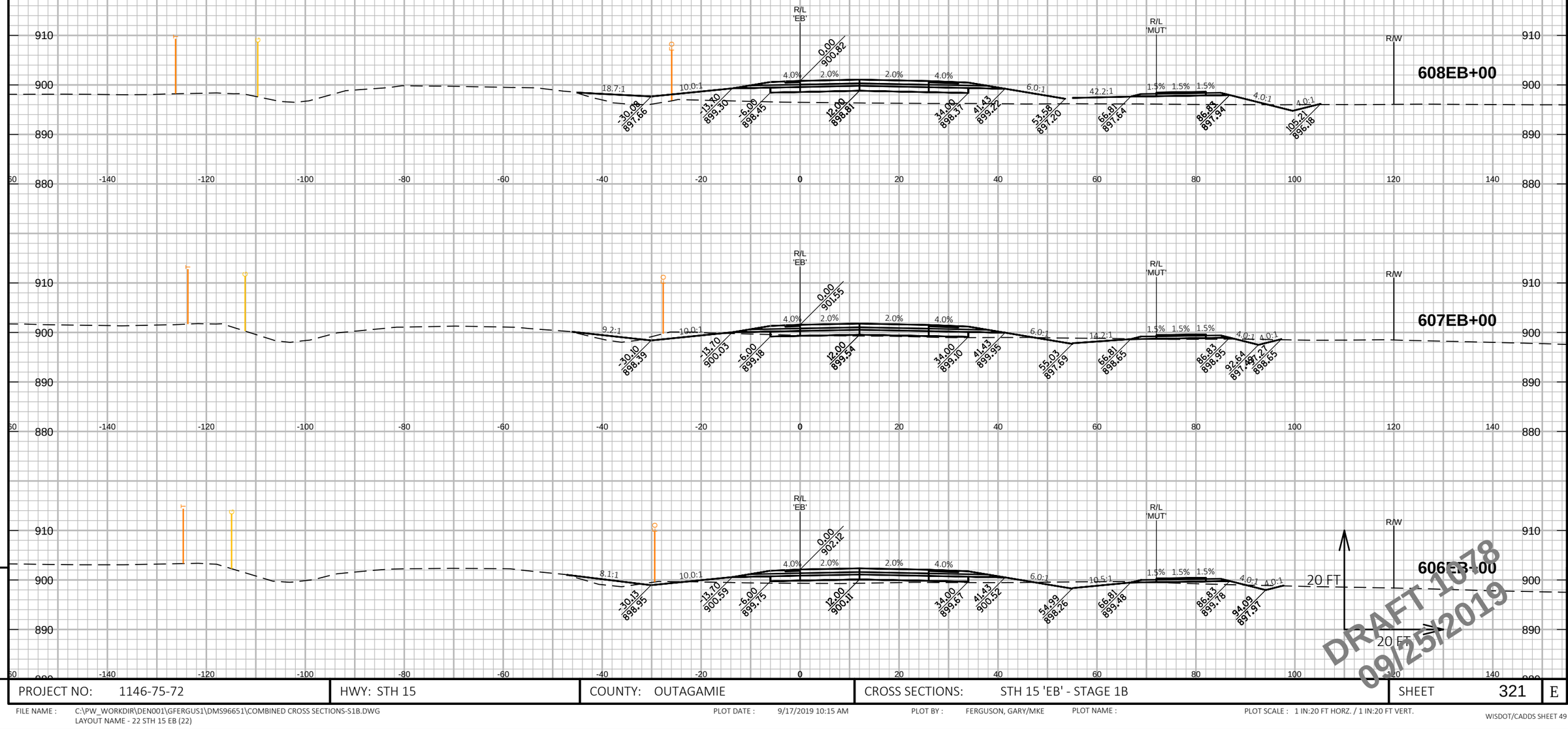

DRAFT 1078
09/25/2019

PROJECT NO: 1146-75-72	HWY: STH 15	COUNTY: OUTAGAMIE	CROSS SECTIONS: STH 15 'EB' - STAGE 1B	SHEET 321	E

FILE NAME : C:\PW_WORKDIR\DEN001\GFERGUS1\DMS96651\COMBINED CROSS SECTIONS-S1B.DWG
LAYOUT NAME - 22 STH 15 EB (22)

PLOT DATE : 9/17/2019 10:15 AM PLOT BY : FERGUSON, GARY/MKE PLOT NAME : PLOT SCALE : 1 IN:20 FT HORZ. / 1 IN:20 FT VERT.

WISDOT/CADDS SHEET 49

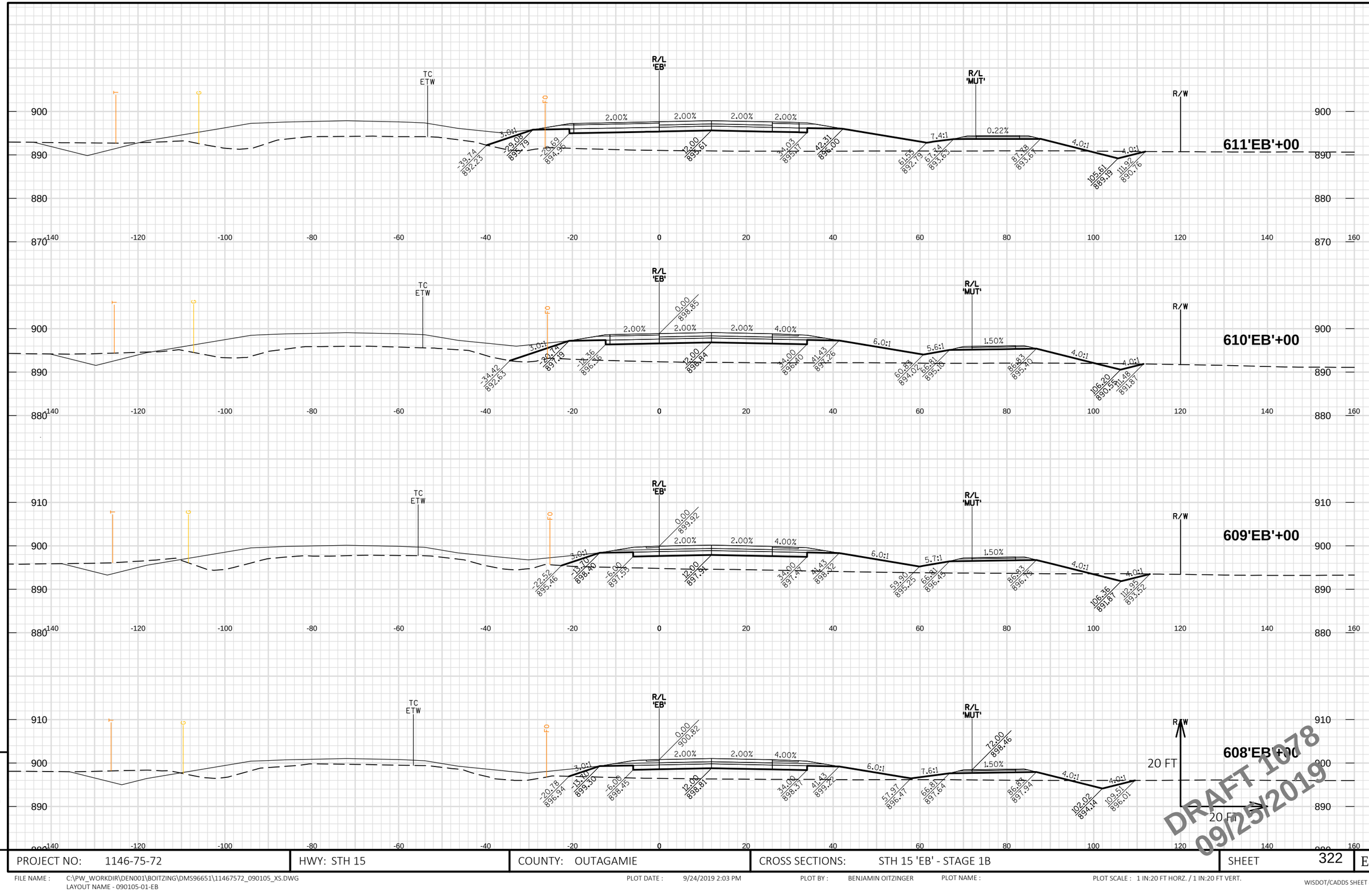

PROJECT NO: 1146-75-72	HWY: STH 15	COUNTY: OUTAGAMIE	CROSS SECTIONS: STH 15 'EB' - STAGE 1B	SHEET 322	E

FILE NAME : C:\PW_WORKDIR\DEN001\BOITZING\DMS96651\11467572_090105_XS.DWG
LAYOUT NAME - 090105-01-EB

PLOT DATE : 9/24/2019 2:03 PM PLOT BY : BENJAMIN OITZINGER PLOT NAME : PLOT SCALE : 1 IN:20 FT HORZ. / 1 IN:20 FT VERT.

WISDOT/CADDS SHEET 49

9

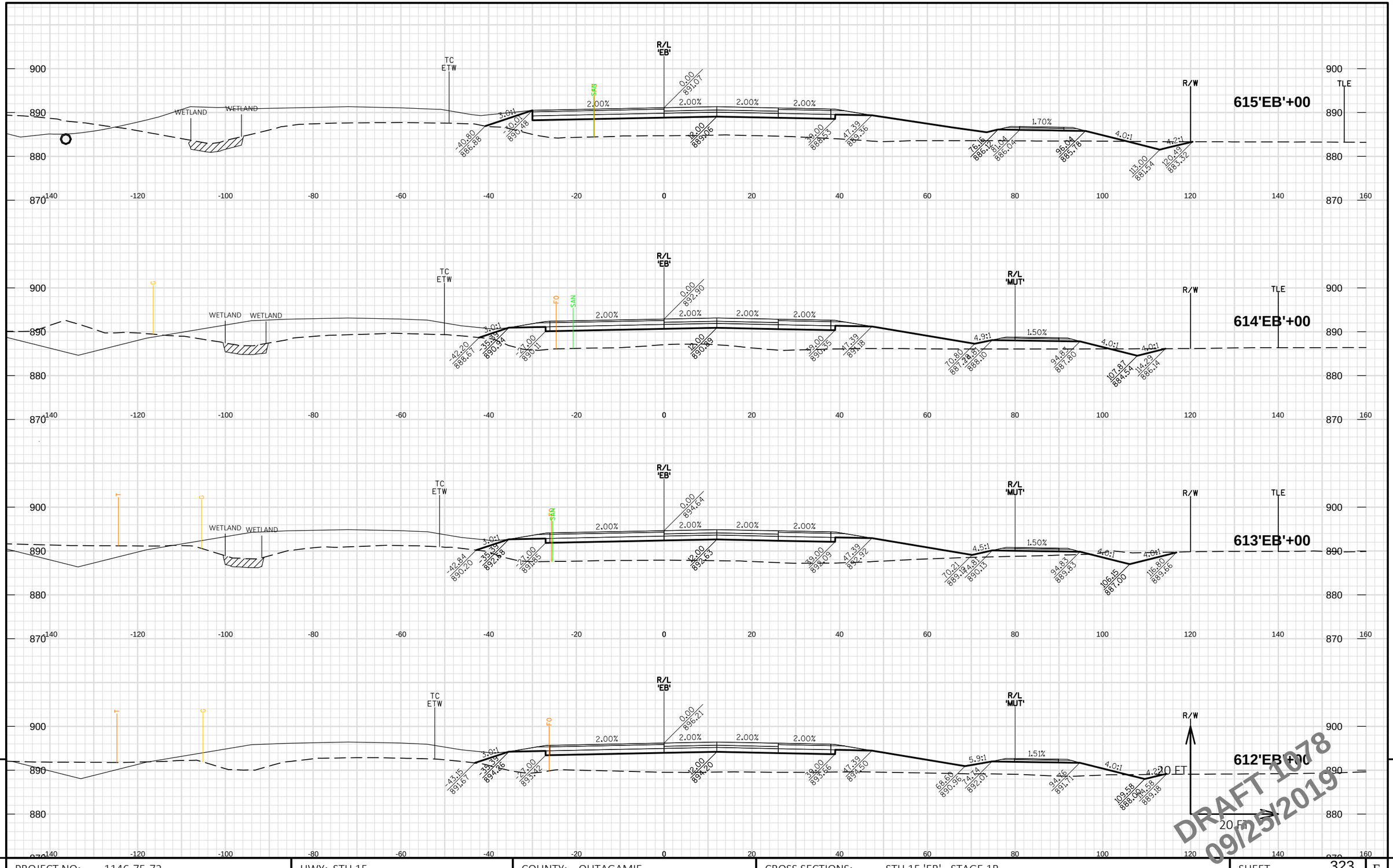

PROJECT NO: 1146-75-72	HWY: STH 15	COUNTY: OUTAGAMIE	CROSS SECTIONS: STH 15 'EB' - STAGE 1B	SHEET 323	E

FILE NAME : C:\PW_WORKDIR\DEN001\BOITZING\DMS96651\11467572_090105_XS.DWG
LAYOUT NAME - 090105-02-EB

PLOT DATE : 9/24/2019 2:03 PM PLOT BY : BENJAMIN OITZINGER PLOT NAME : PLOT SCALE : 1 IN:20 FT HORZ. / 1 IN:20 FT VERT.

WISDOT/CADDS SHEET 49

9

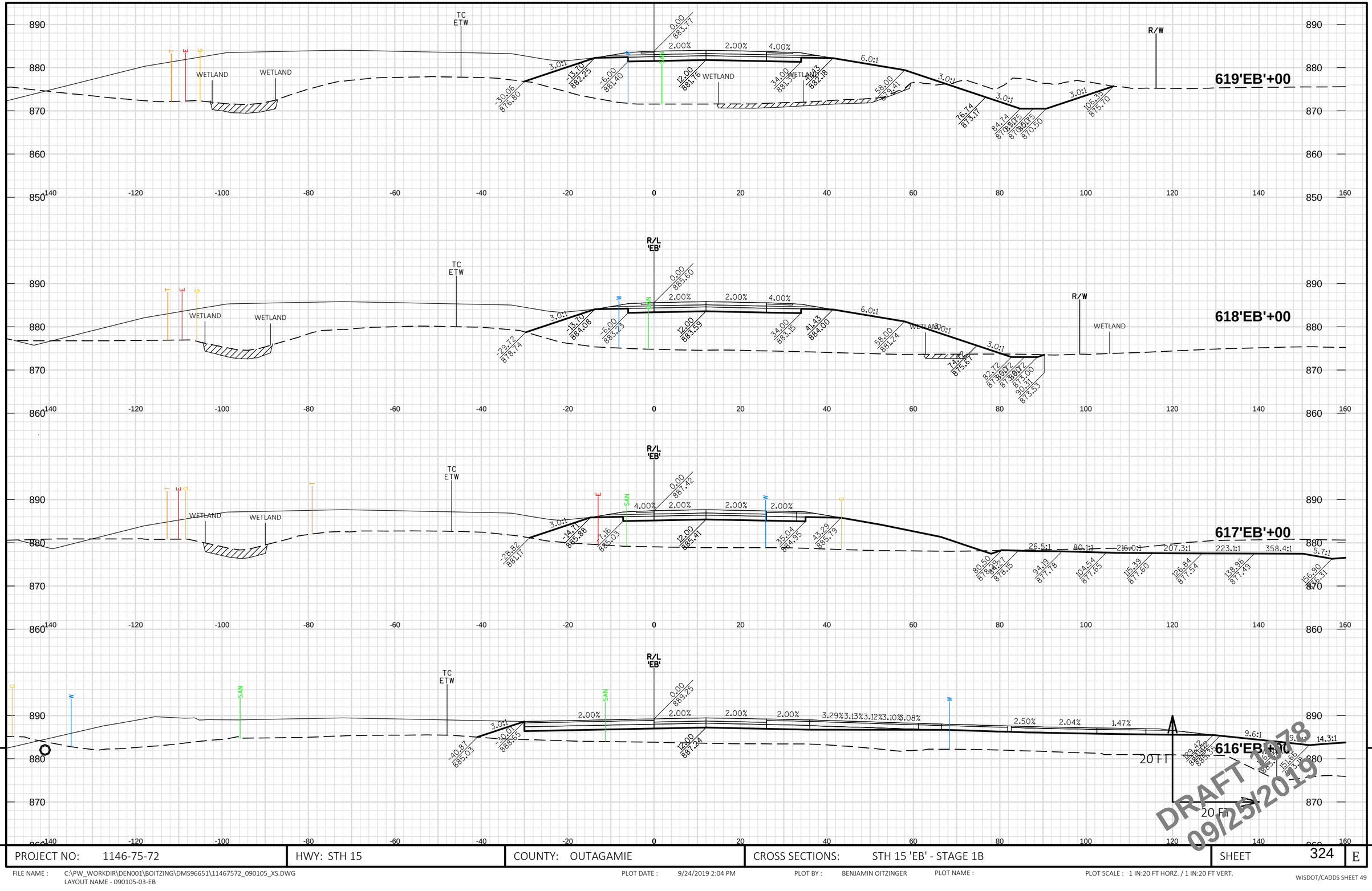

PROJECT NO: 1146-75-72	HWY: STH 15	COUNTY: OUTAGAMIE	CROSS SECTIONS: STH 15 'EB' - STAGE 1B	SHEET 324	E

FILE NAME : C:\PW_WORKDIR\DEN001\BOITZING\DMS96651\11467572_090105_XS.DWG
LAYOUT NAME - 090105-03-EB

PLOT DATE : 9/24/2019 2:04 PM PLOT BY : BENJAMIN OITZINGER PLOT NAME : PLOT SCALE : 1 IN:20 FT HORZ. / 1 IN:20 FT VERT.

WISDOT/CADDS SHEET 49

9

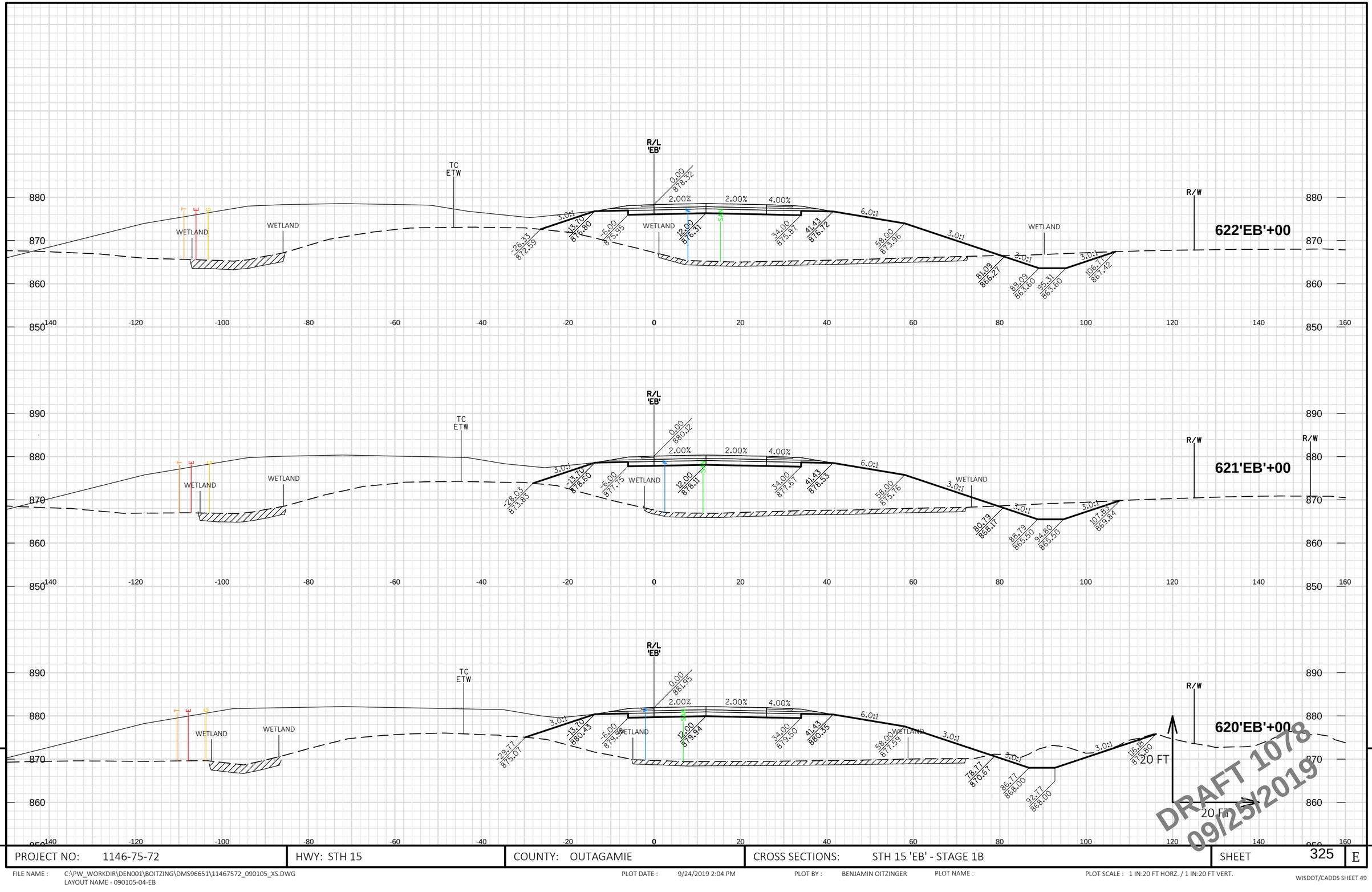

DRAFT 1078
09/25/2019

PROJECT NO: 1146-75-72	HWY: STH 15	COUNTY: OUTAGAMIE	CROSS SECTIONS: STH 15 'EB' - STAGE 1B	SHEET 325	E

FILE NAME : C:\PW_WORKDIR\DEN001\BOITZING\DMS96651\11467572_090105_XS.DWG
LAYOUT NAME - 090105-04-EB

PLOT DATE : 9/24/2019 2:04 PM PLOT BY : BENJAMIN OITZINGER PLOT NAME : PLOT SCALE : 1 IN:20 FT HORZ. / 1 IN:20 FT VERT.

WISDOT/CADDS SHEET 49

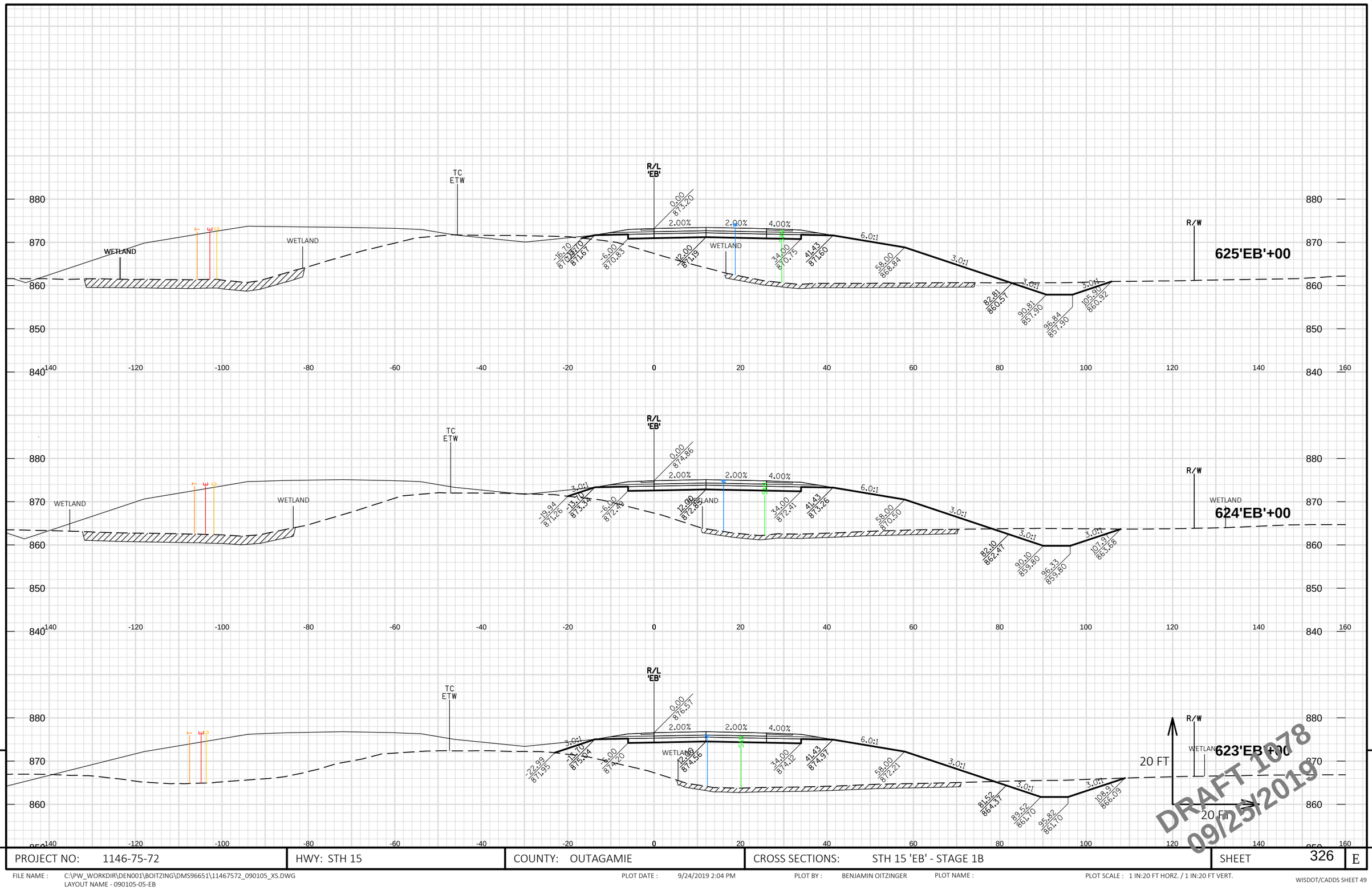

PROJECT NO: 1146-75-72	HWY: STH 15	COUNTY: OUTAGAMIE	CROSS SECTIONS: STH 15 'EB' - STAGE 1B	SHEET 326	E

FILE NAME : C:\PW_WORKDIR\DEN001\BOITZING\DMS96651\11467572_090105_XS.DWG
LAYOUT NAME - 090105-05-EB

PLOT DATE : 9/24/2019 2:04 PM PLOT BY : BENJAMIN OITZINGER PLOT NAME : PLOT SCALE : 1 IN:20 FT HORZ. / 1 IN:20 FT VERT.

WISDOT/CADDS SHEET 49

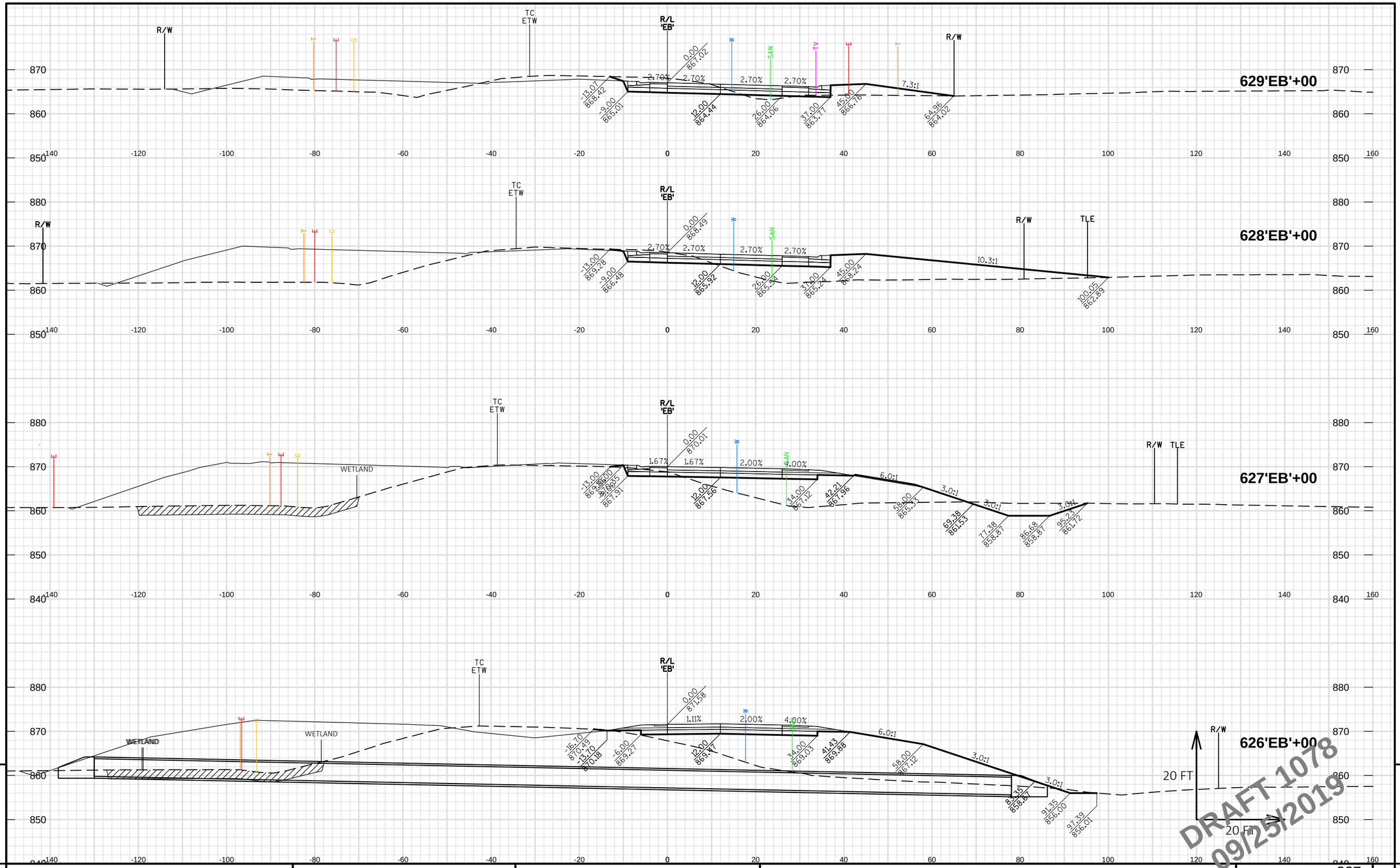

PROJECT NO: 1146-75-72	HWY: STH 15	COUNTY: OUTAGAMIE	CROSS SECTIONS: STH 15 'EB' - STAGE 1B	SHEET 327	E

FILE NAME : C:\PW_WORKDIR\DEN001\BOITZING\DMS96651\11467572_090105_XS.DWG
LAYOUT NAME - 090105-06-EB

PLOT DATE : 9/24/2019 2:04 PM PLOT BY : BENJAMIN OITZINGER PLOT NAME : PLOT SCALE : 1 IN:20 FT HORZ. / 1 IN:20 FT VERT.

WISDOT/CADDS SHEET 49

PROJECT NO: 1146-75-72	HWY: STH 15	COUNTY: OUTAGAMIE	CROSS SECTIONS: STH 15 'EB' - STAGE 1B	SHEET 328 E

FILE NAME : C:\PW_WORKDIR\DEN001\BOITZING\DMS96651\11467572_090105_XS.DWG
LAYOUT NAME - 090105-07-EB

PLOT DATE : 9/24/2019 2:04 PM PLOT BY : BENJAMIN OITZINGER PLOT NAME : PLOT SCALE : 1 IN:20 FT HORZ. / 1 IN:20 FT VERT.

WISDOT/CADDS SHEET 49



9

9

PROJECT NO: 1146-75-72	HWY: STH 15	COUNTY: OUTAGAMIE	CROSS SECTIONS: STH 15 'EB' - STAGE 1B	SHEET 329	E

FILE NAME : C:\PW_WORKDIR\DEN001\BOITZING\DMS96651\11467572_090105_XS.DWG
LAYOUT NAME - 090105-08-EB

PLOT DATE : 9/24/2019 2:05 PM PLOT BY : BENJAMIN OITZINGER PLOT NAME : PLOT SCALE : 1 IN:20 FT HORZ. / 1 IN:20 FT VERT.

WISDOT/CADDS SHEET 49

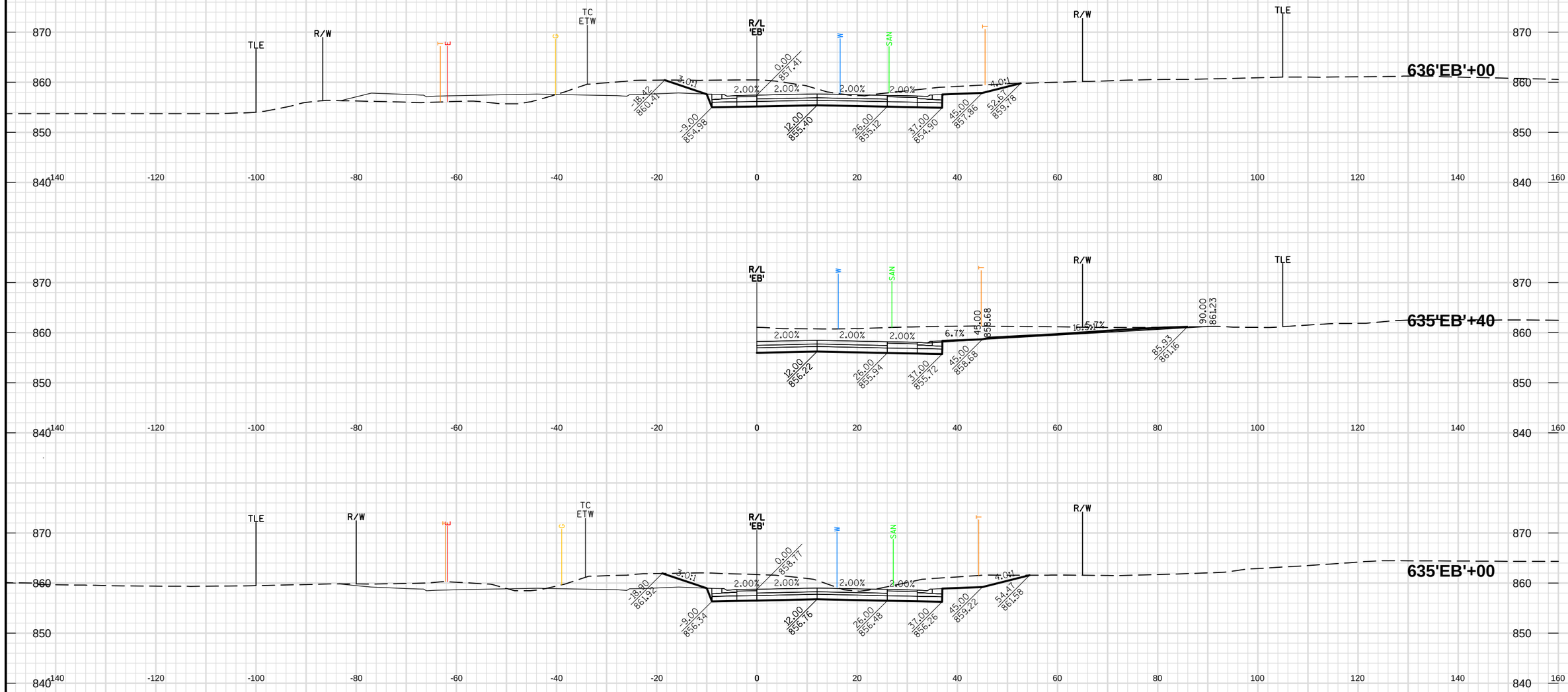

PROJECT NO: 1146-75-72	HWY: STH 15	COUNTY: OUTAGAMIE	CROSS SECTIONS: STH 15 'EB' - STAGE 1B	SHEET 330	E

FILE NAME : C:\PW_WORKDIR\DEN001\BOITZING\DMS96651\11467572_090105_XS.DWG
LAYOUT NAME - 090105-09-EB

PLOT DATE : 9/24/2019 2:05 PM PLOT BY : BENJAMIN OITZINGER PLOT NAME : PLOT SCALE : 1 IN:20 FT HORZ. / 1 IN:20 FT VERT.

WISDOT/CADDS SHEET 49

9



9

PROJECT NO: 1146-75-72	HWY: STH 15	COUNTY: OUTAGAMIE	CROSS SECTIONS: STH 15 'EB' - STAGE 1B	SHEET 331	E

FILE NAME : C:\PW_WORKDIR\DEN001\BOITZING\DMS96651\11467572_090105_XS.DWG
LAYOUT NAME - 090105-10-EB

PLOT DATE : 9/24/2019 2:05 PM PLOT BY : BENJAMIN OITZINGER PLOT NAME :

PLOT SCALE : 1 IN:20 FT HORZ. / 1 IN:20 FT VERT.

WISDOT/CADDS SHEET 49



PROJECT NO: 1146-75-72	HWY: STH 15	COUNTY: OUTAGAMIE	CROSS SECTIONS: STH 15 'EB' - STAGE 1B	SHEET 332	E

FILE NAME : C:\PW_WORKDIR\DEN001\BOITZING\DMS96651\11467572_090105_XS.DWG
LAYOUT NAME - 090105-11-EB

PLOT DATE : 9/24/2019 2:05 PM PLOT BY : BENJAMIN OITZINGER PLOT NAME : PLOT SCALE : 1 IN:20 FT HORZ. / 1 IN:20 FT VERT.

WISDOT/CADDS SHEET 49

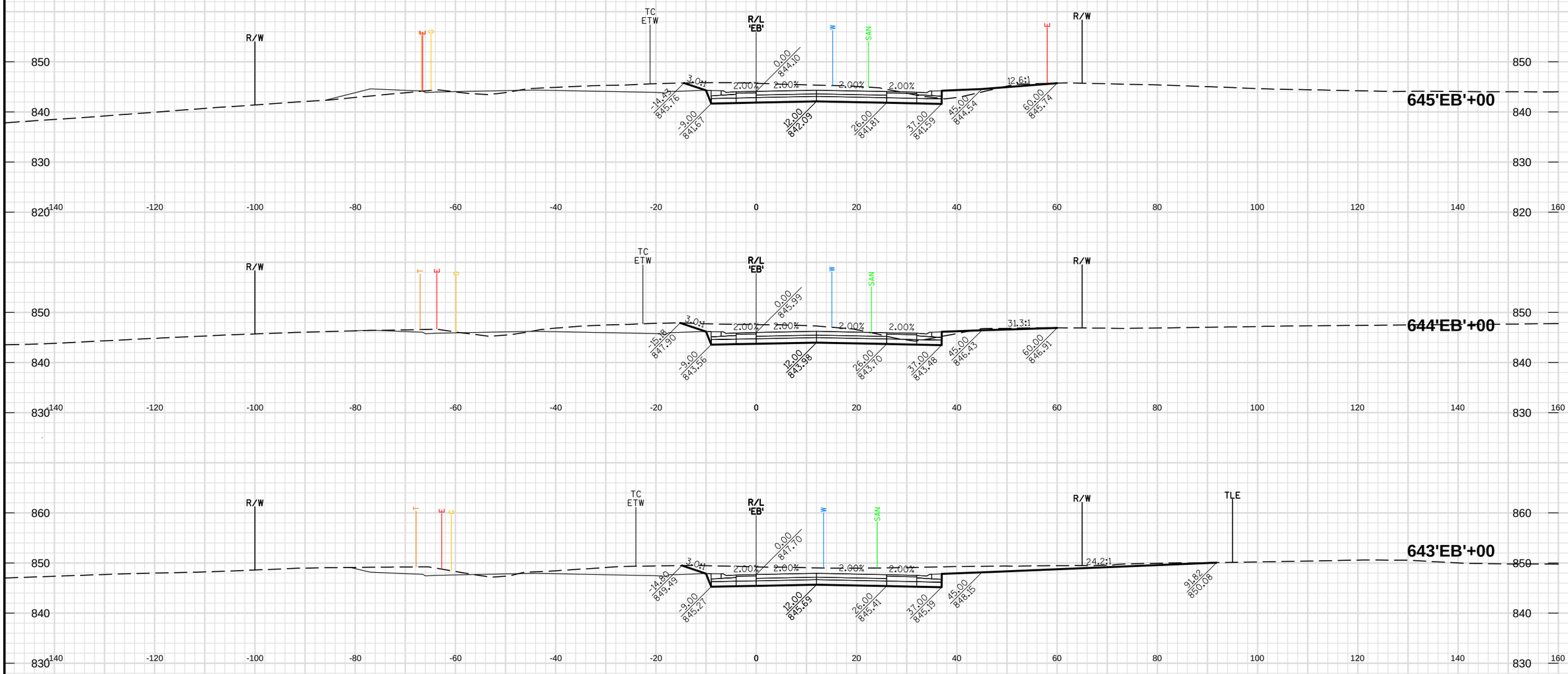

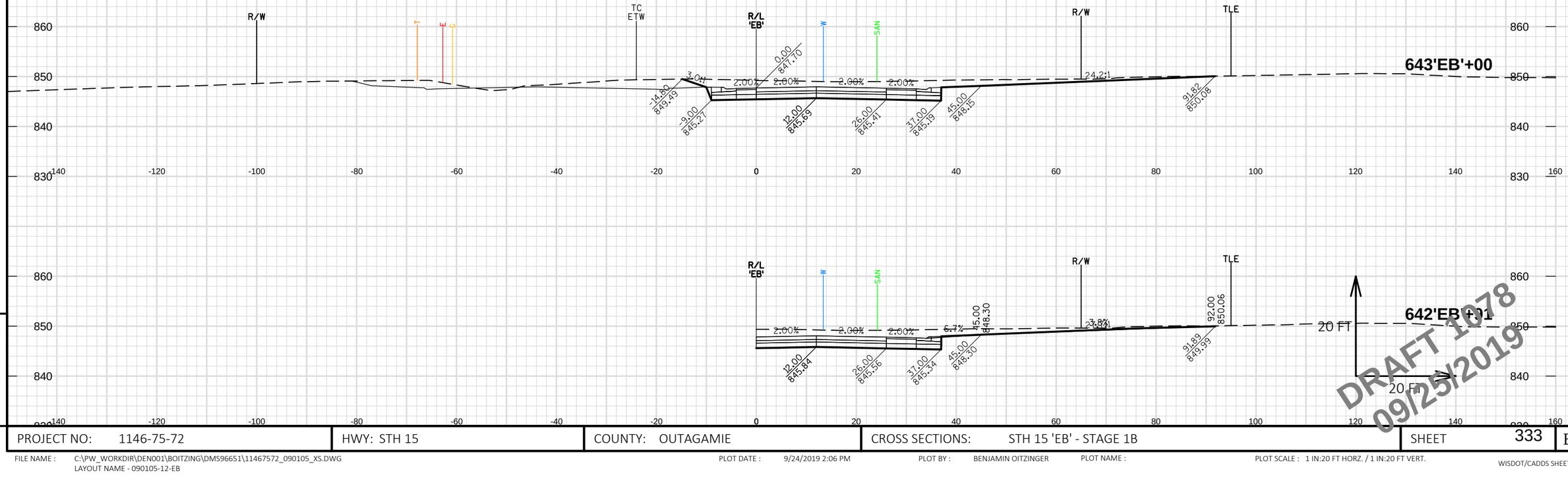

DRAFT 1078
09/25/2019

9

9

PROJECT NO: 1146-75-72	HWY: STH 15	COUNTY: OUTAGAMIE	CROSS SECTIONS: STH 15 'EB' - STAGE 1B	SHEET 333	E

FILE NAME : C:\PW_WORKDIR\DEN001\BOITZING\DMS96651\11467572_090105_XS.DWG
LAYOUT NAME - 090105-12-EB

PLOT DATE : 9/24/2019 2:06 PM PLOT BY : BENJAMIN OITZINGER PLOT NAME : PLOT SCALE : 1 IN:20 FT HORZ. / 1 IN:20 FT VERT.

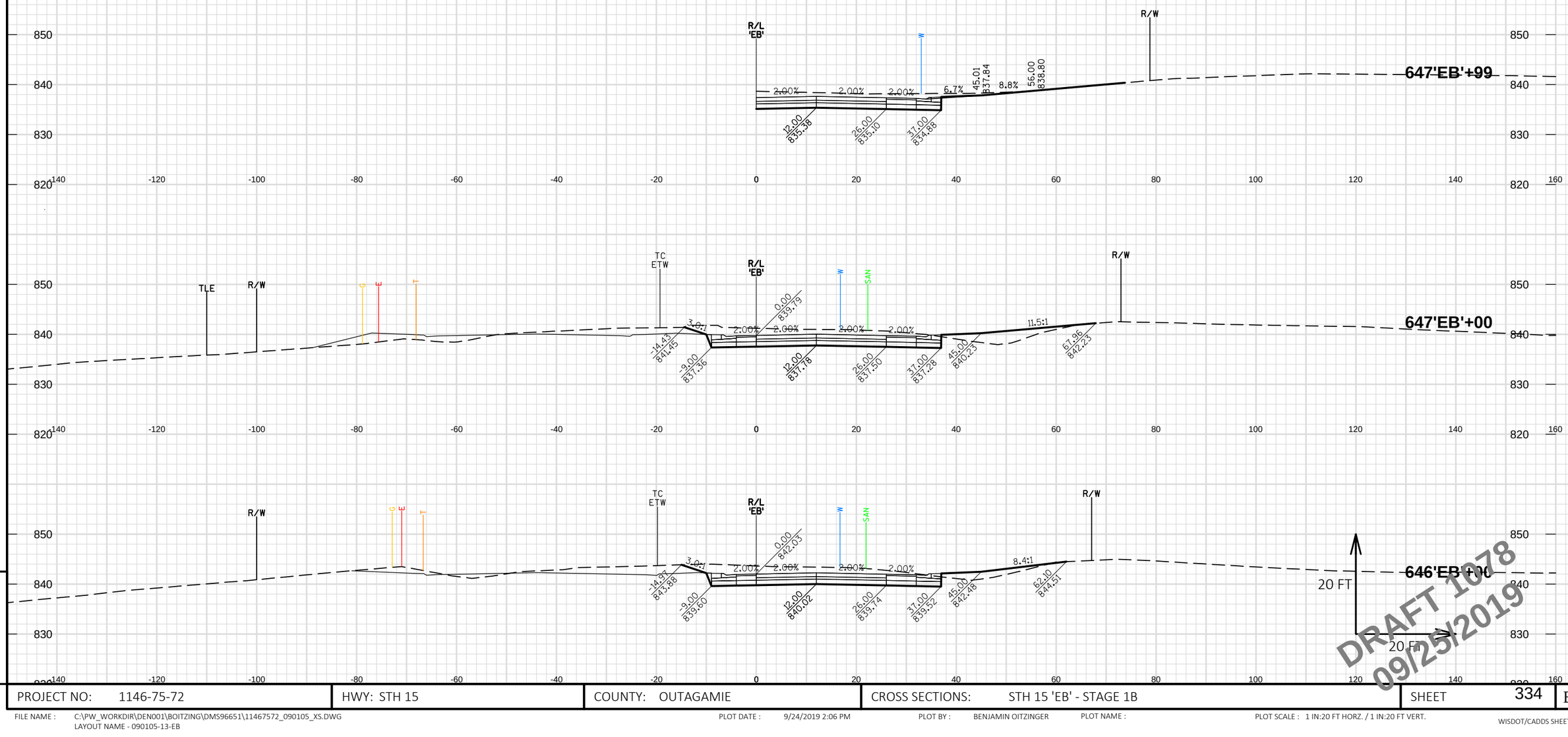

PROJECT NO: 1146-75-72	HWY: STH 15	COUNTY: OUTAGAMIE	CROSS SECTIONS: STH 15 'EB' - STAGE 1B	SHEET 334	E

FILE NAME : C:\PW_WORKDIR\DEN001\BOITZING\DMS96651\11467572_090105_XS.DWG
LAYOUT NAME - 090105-13-EB

PLOT DATE : 9/24/2019 2:06 PM PLOT BY : BENJAMIN OITZINGER PLOT NAME : PLOT SCALE : 1 IN:20 FT HORZ. / 1 IN:20 FT VERT.

WISDOT/CADDS SHEET 49

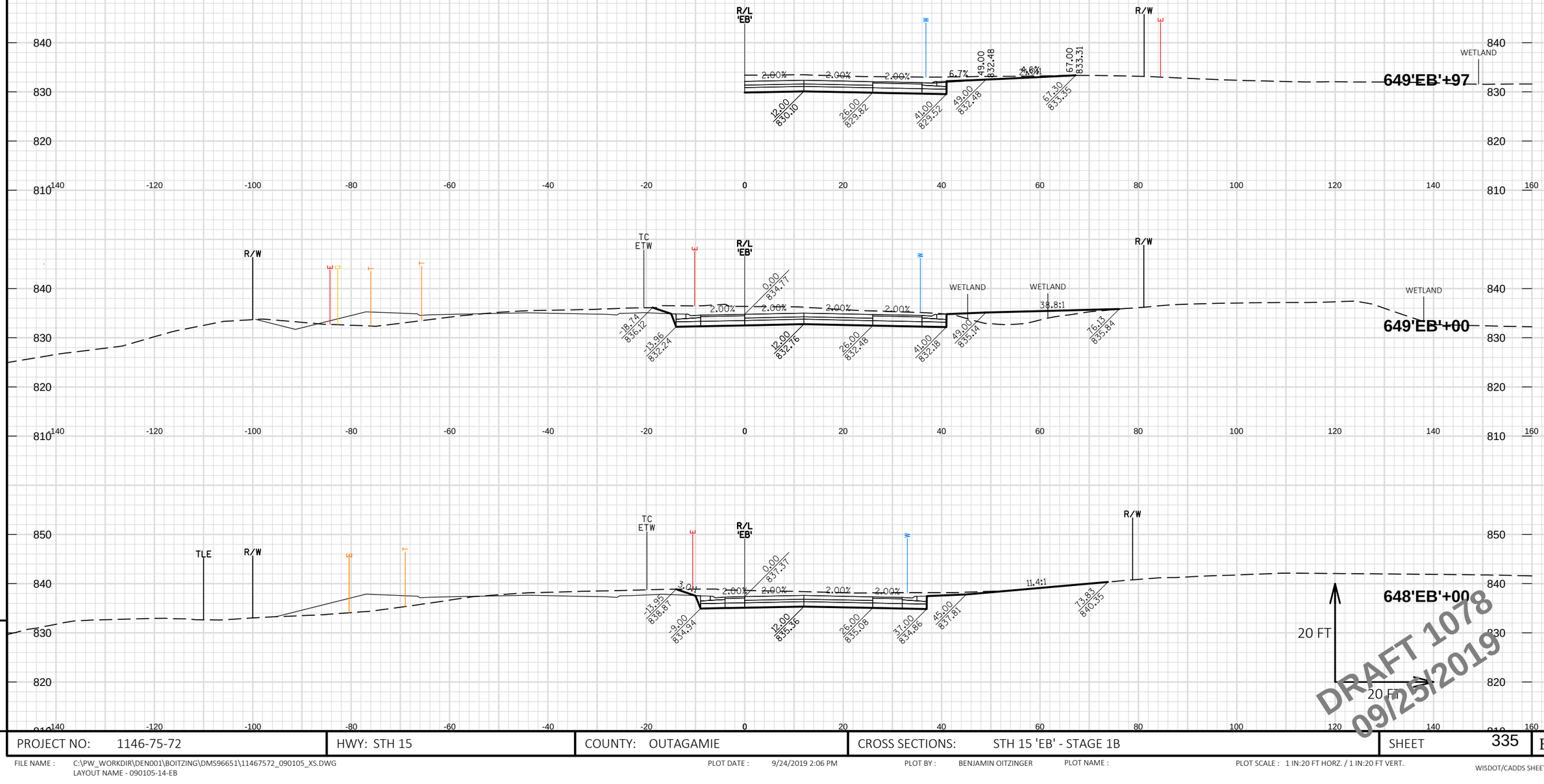

9

PROJECT NO: 1146-75-72	HWY: STH 15	COUNTY: OUTAGAMIE	CROSS SECTIONS: STH 15 'EB' - STAGE 1B	SHEET 335	E

FILE NAME : C:\PW_WORKDIR\DEN001\BOITZING\DMS96651\11467572_090105_XS.DWG
LAYOUT NAME - 090105-14-EB

PLOT DATE : 9/24/2019 2:06 PM PLOT BY : BENJAMIN OITZINGER PLOT NAME : PLOT SCALE : 1 IN:20 FT HORZ. / 1 IN:20 FT VERT.

WISDOT/CADDS SHEET 49

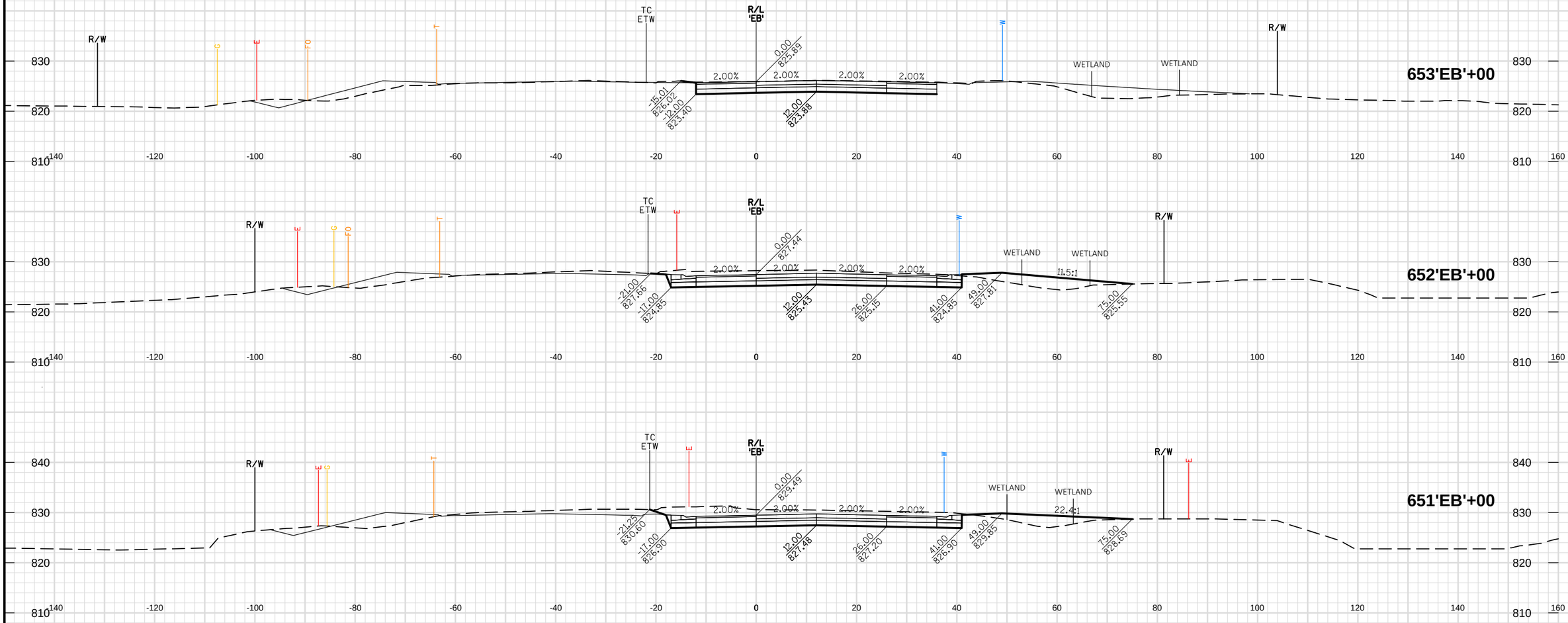

PROJECT NO: 1146-75-72	HWY: STH 15	COUNTY: OUTAGAMIE	CROSS SECTIONS: STH 15 'EB' - STAGE 1B	SHEET 336 E

FILE NAME : C:\PW_WORKDIR\DEN001\BOITZING\DMS96651\11467572_090105_XS.DWG
LAYOUT NAME - 090105-15-EB

PLOT DATE : 9/24/2019 2:06 PM PLOT BY : BENJAMIN OITZINGER PLOT NAME : PLOT SCALE : 1 IN:20 FT HORZ. / 1 IN:20 FT VERT.

WISDOT/CADDS SHEET 49

9

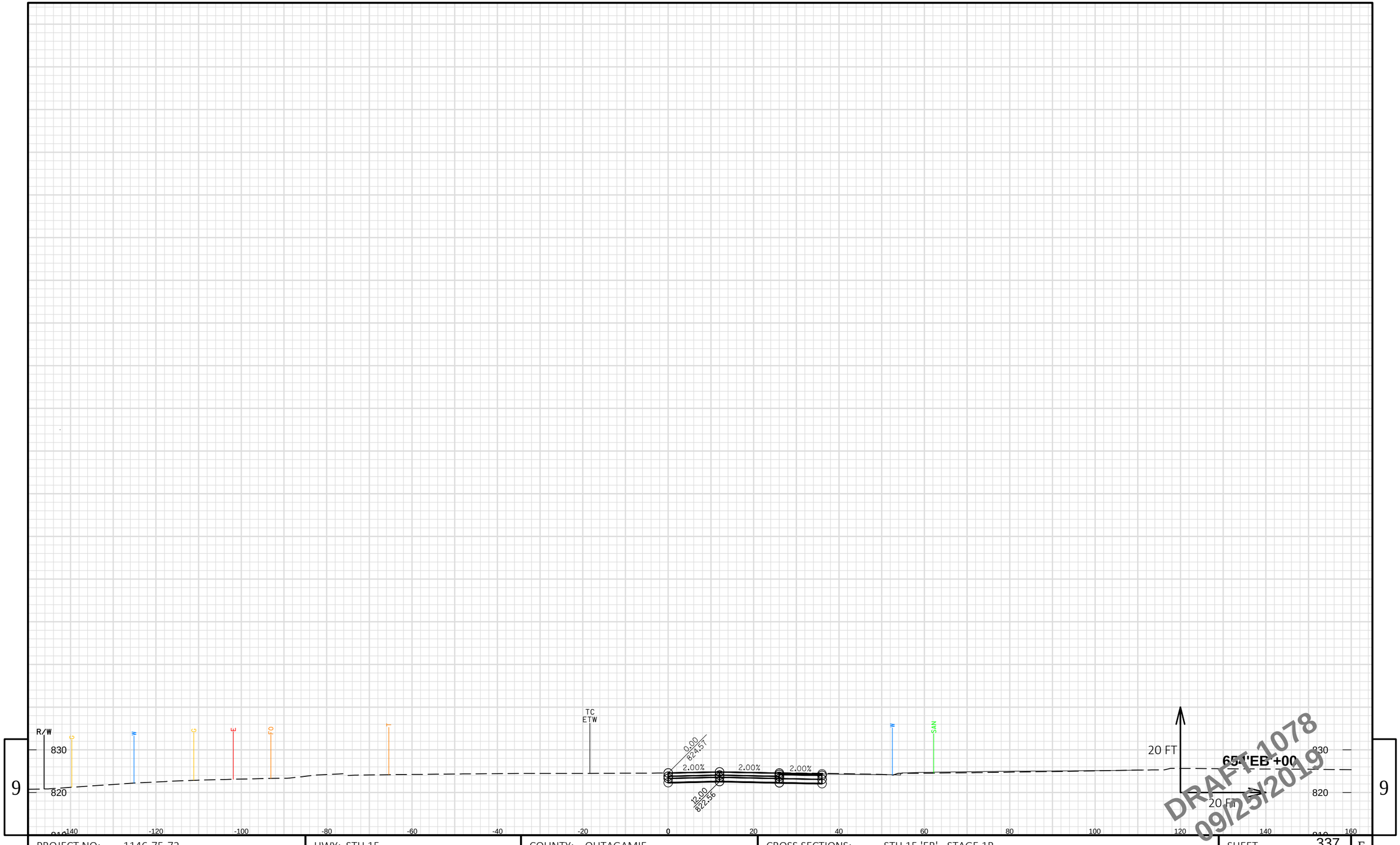

9 9

PROJECT NO: 1146-75-72	HWY: STH 15	COUNTY: OUTAGAMIE	CROSS SECTIONS: STH 15 'EB' - STAGE 1B	SHEET 337	E

FILE NAME : C:\PW_WORKDIR\DEN001\BOITZING\DMS96651\11467572_090105_XS.DWG
LAYOUT NAME - 090105-16-EB

PLOT DATE : 9/24/2019 2:06 PM PLOT BY : BENJAMIN OITZINGER PLOT NAME : PLOT SCALE : 1 IN:20 FT HORZ. / 1 IN:20 FT VERT.

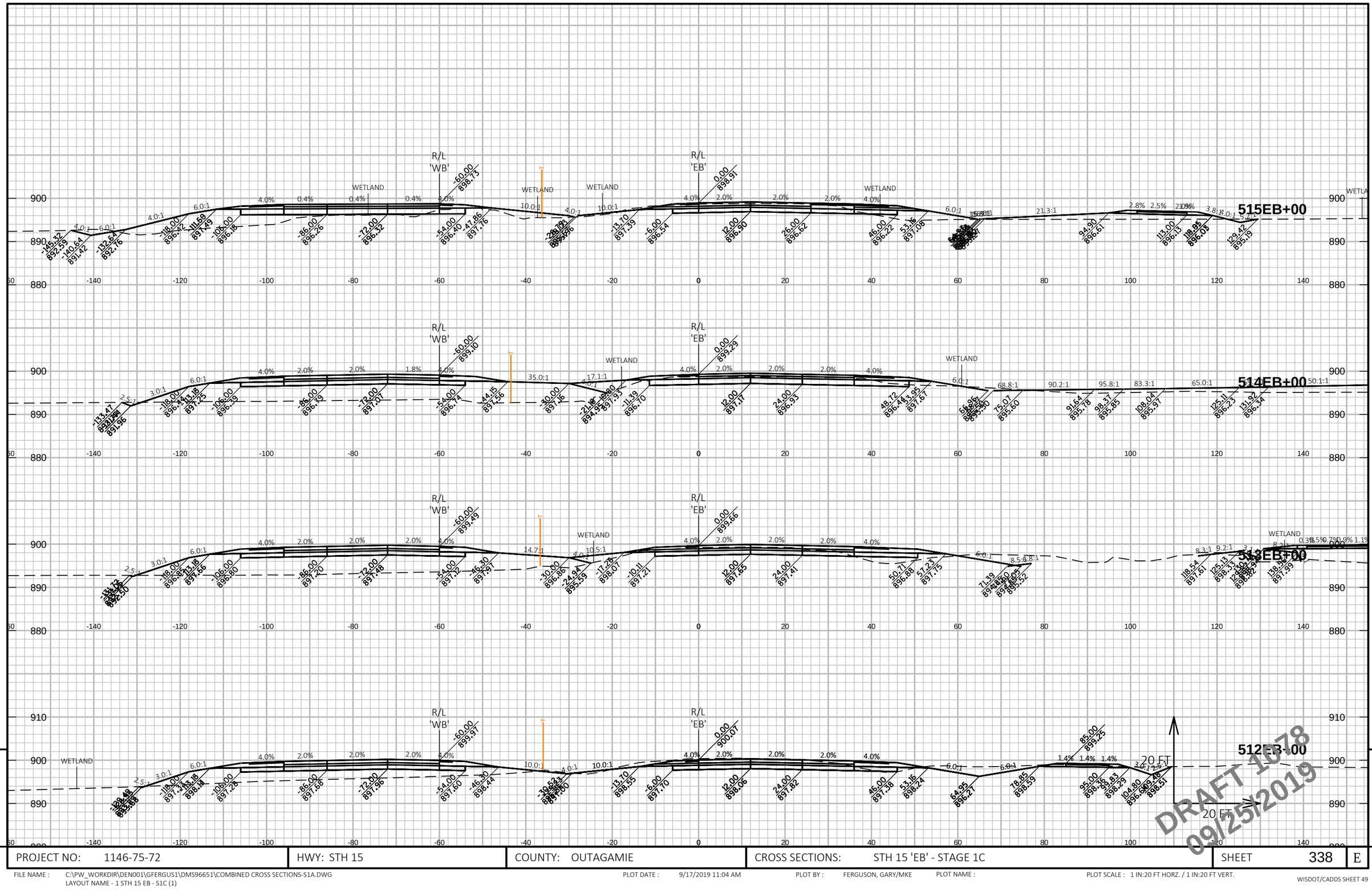

PROJECT NO: 1146-75-72	HWY: STH 15	COUNTY: OUTAGAMIE	CROSS SECTIONS: STH 15 'EB' - STAGE 1C	SHEET 338	E

FILE NAME : C:\PW_WORKDIR\DEN001\GFERGUS1\DMS96651\COMBINED CROSS SECTIONS-S1A.DWG
LAYOUT NAME - 1 STH 15 EB - S1C (1)

PLOT DATE : 9/17/2019 11:04 AM PLOT BY : FERGUSON, GARY/MKE PLOT NAME : PLOT SCALE : 1 IN:20 FT HORZ. / 1 IN:20 FT VERT.

WISDOT/CADDS SHEET 49

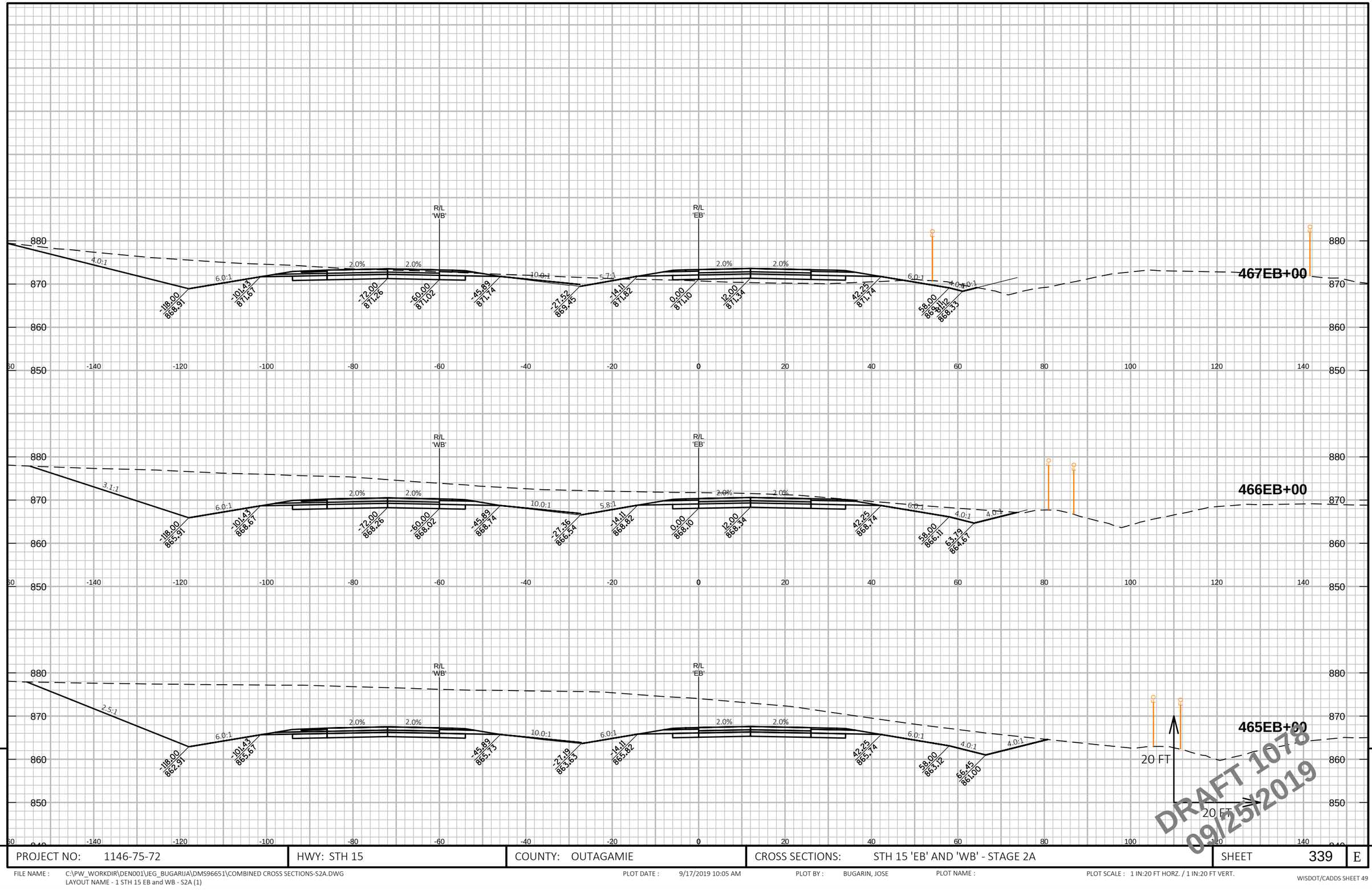

PROJECT NO: 1146-75-72	HWY: STH 15	COUNTY: OUTAGAMIE	CROSS SECTIONS: STH 15 'EB' AND 'WB' - STAGE 2A	SHEET 339	E

FILE NAME : C:\PW_WORKDIR\DEN001\JEG_BUGARIJA\DMS96651\COMBINED CROSS SECTIONS-S2A.DWG
LAYOUT NAME - 1 STH 15 EB and WB - S2A (1)

PLOT DATE : 9/17/2019 10:05 AM PLOT BY : BUGARIN, JOSE PLOT NAME : PLOT SCALE : 1 IN:20 FT HORZ. / 1 IN:20 FT VERT.

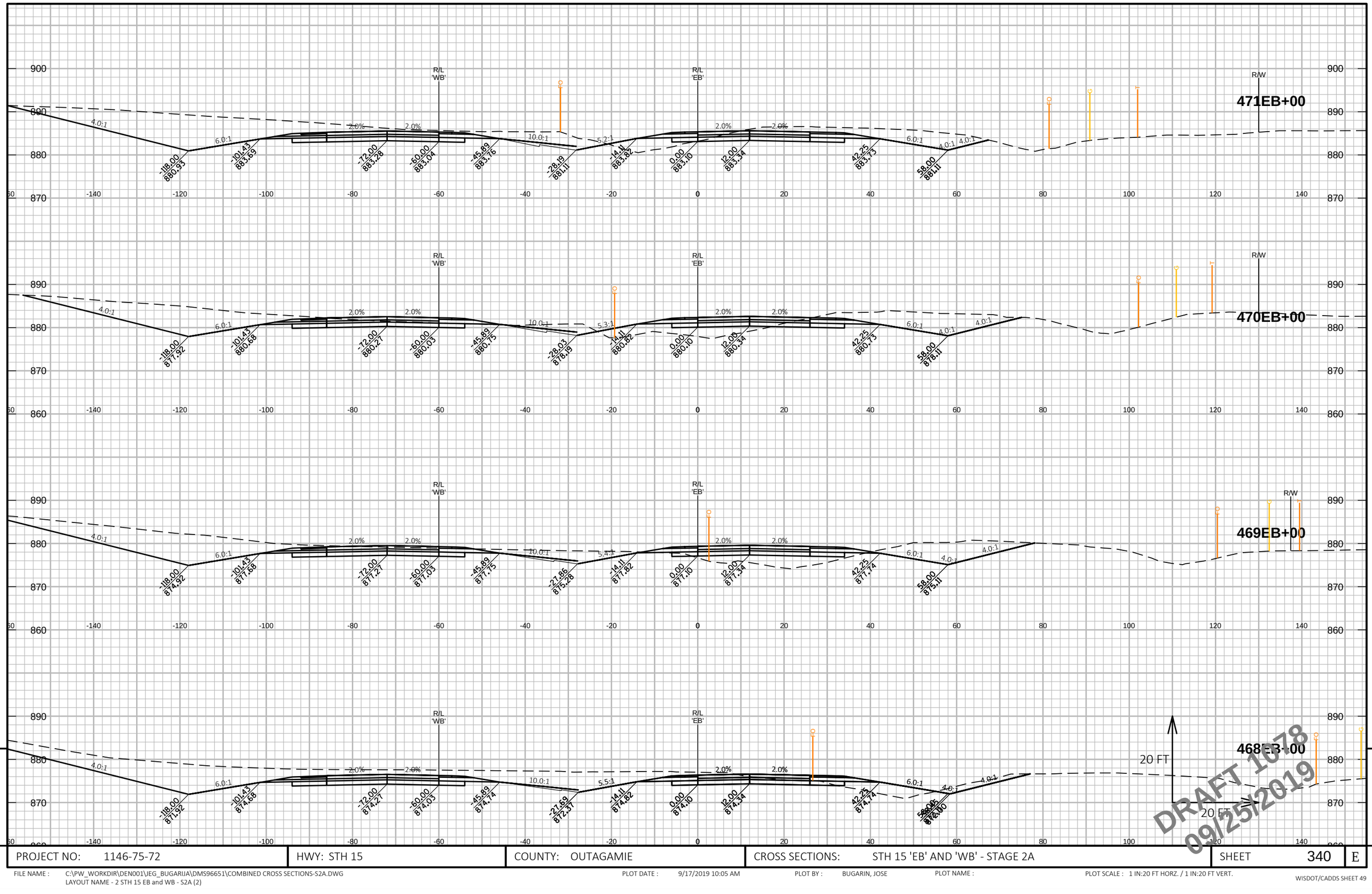

PROJECT NO: 1146-75-72	HWY: STH 15	COUNTY: OUTAGAMIE	CROSS SECTIONS: STH 15 'EB' AND 'WB' - STAGE 2A	SHEET 340	E

FILE NAME : C:\PW_WORKDIR\DEN001\JEG_BUGARIJA\DMS96651\COMBINED CROSS SECTIONS-S2A.DWG
LAYOUT NAME - 2 STH 15 EB and WB - S2A (2)

PLOT DATE : 9/17/2019 10:05 AM PLOT BY : BUGARIN, JOSE PLOT NAME : PLOT SCALE : 1 IN:20 FT HORZ. / 1 IN:20 FT VERT.

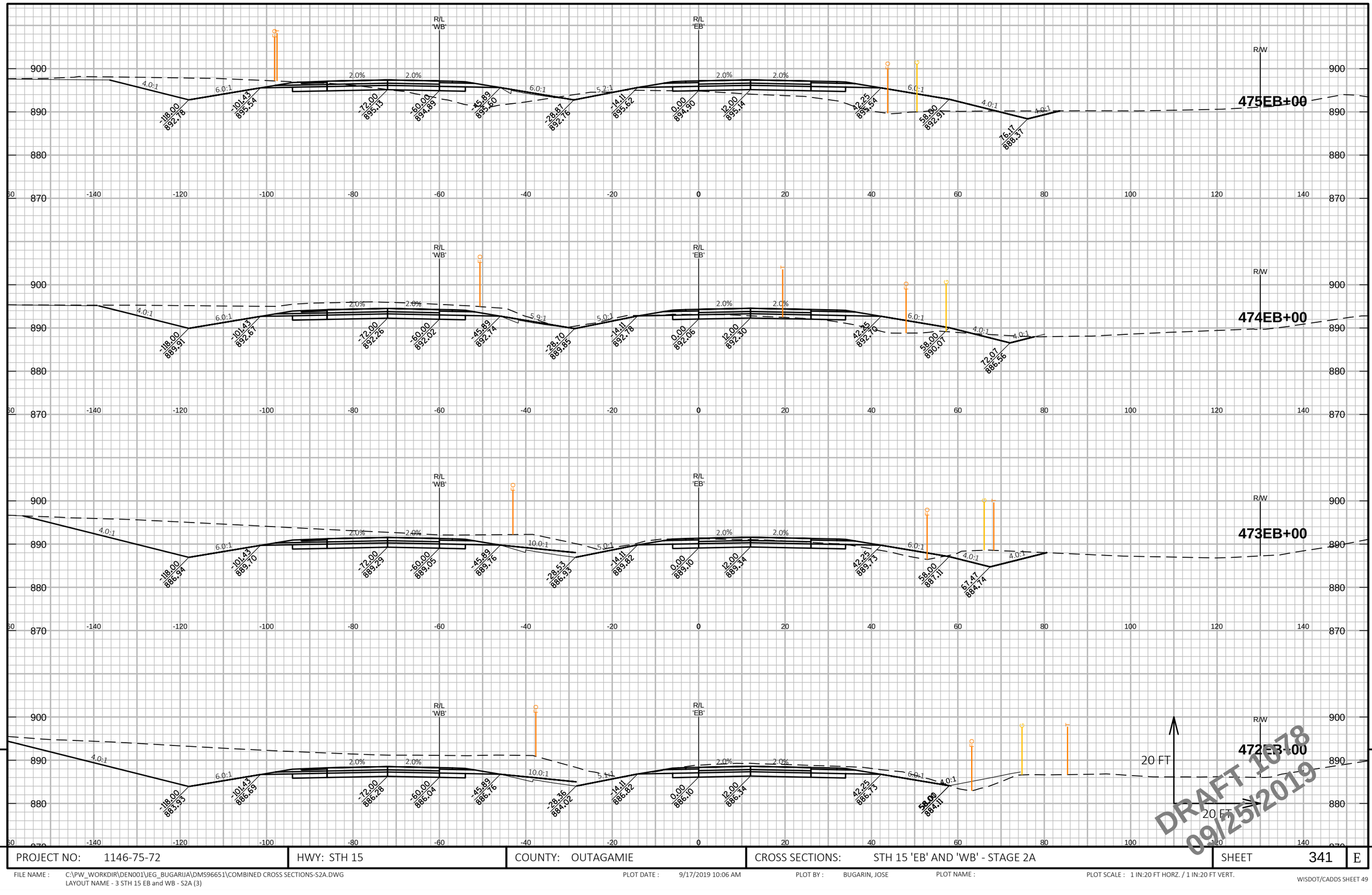

PROJECT NO: 1146-75-72	HWY: STH 15	COUNTY: OUTAGAMIE	CROSS SECTIONS: STH 15 'EB' AND 'WB' - STAGE 2A	SHEET 341	E

FILE NAME : C:\PW_WORKDIR\DEN001\JEG_BUGARIJA\DMS96651\COMBINED CROSS SECTIONS-S2A.DWG
LAYOUT NAME - 3 STH 15 EB and WB - S2A (3)

PLOT DATE : 9/17/2019 10:06 AM PLOT BY : BUGARIN, JOSE PLOT NAME : PLOT SCALE : 1 IN:20 FT HORZ. / 1 IN:20 FT VERT.

WISDOT/CADDS SHEET 49



PROJECT NO: 1146-75-72	HWY: STH 15	COUNTY: OUTAGAMIE	CROSS SECTIONS: STH 15 'EB' AND 'WB' - STAGE 2A	SHEET 342

FILE NAME : C:\PW_WORKDIR\DEN001\JEG_BUGARIJA\DMS96651\COMBINED CROSS SECTIONS-S2A.DWG
LAYOUT NAME - 4 STH 15 EB and WB - S2A (4)

PLOT DATE : 9/17/2019 10:06 AM PLOT BY : BUGARIN, JOSE PLOT NAME : PLOT SCALE : 1 IN:20 FT HORZ. / 1 IN:20 FT VERT.

WISDOT/CADDS SHEET 49

9 9

E

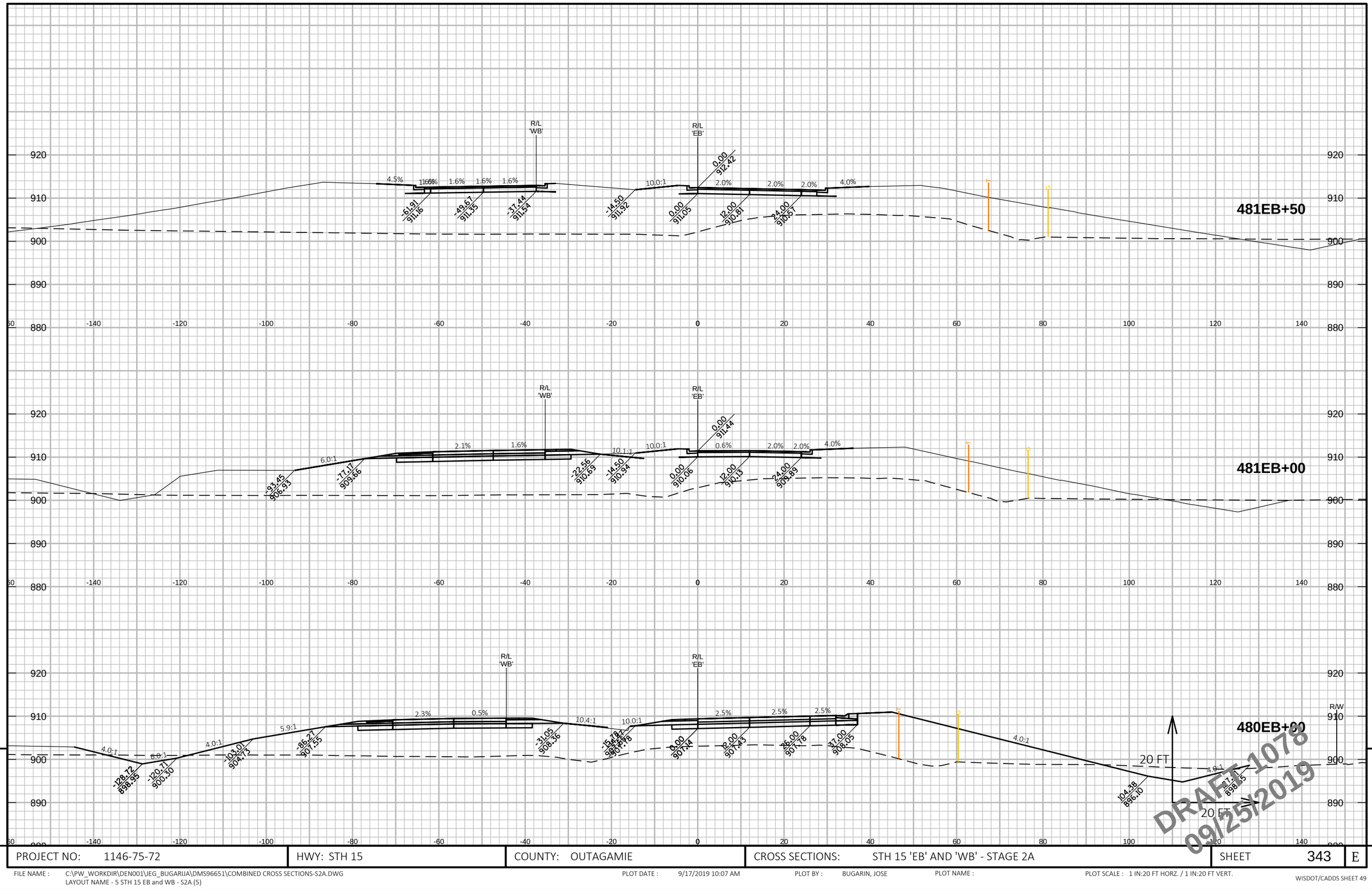

DRAFT 1078
09/25/2019

PROJECT NO: 1146-75-72	HWY: STH 15	COUNTY: OUTAGAMIE	CROSS SECTIONS: STH 15 'EB' AND 'WB' - STAGE 2A	SHEET 343	E

FILE NAME : C:\PW_WORKDIR\DEN001\JEG_BUGARIJA\DMS96651\COMBINED CROSS SECTIONS-S2A.DWG
LAYOUT NAME - 5 STH 15 EB and WB - S2A (5)

PLOT DATE : 9/17/2019 10:07 AM PLOT BY : BUGARIN, JOSE PLOT NAME : PLOT SCALE : 1 IN:20 FT HORZ. / 1 IN:20 FT VERT.

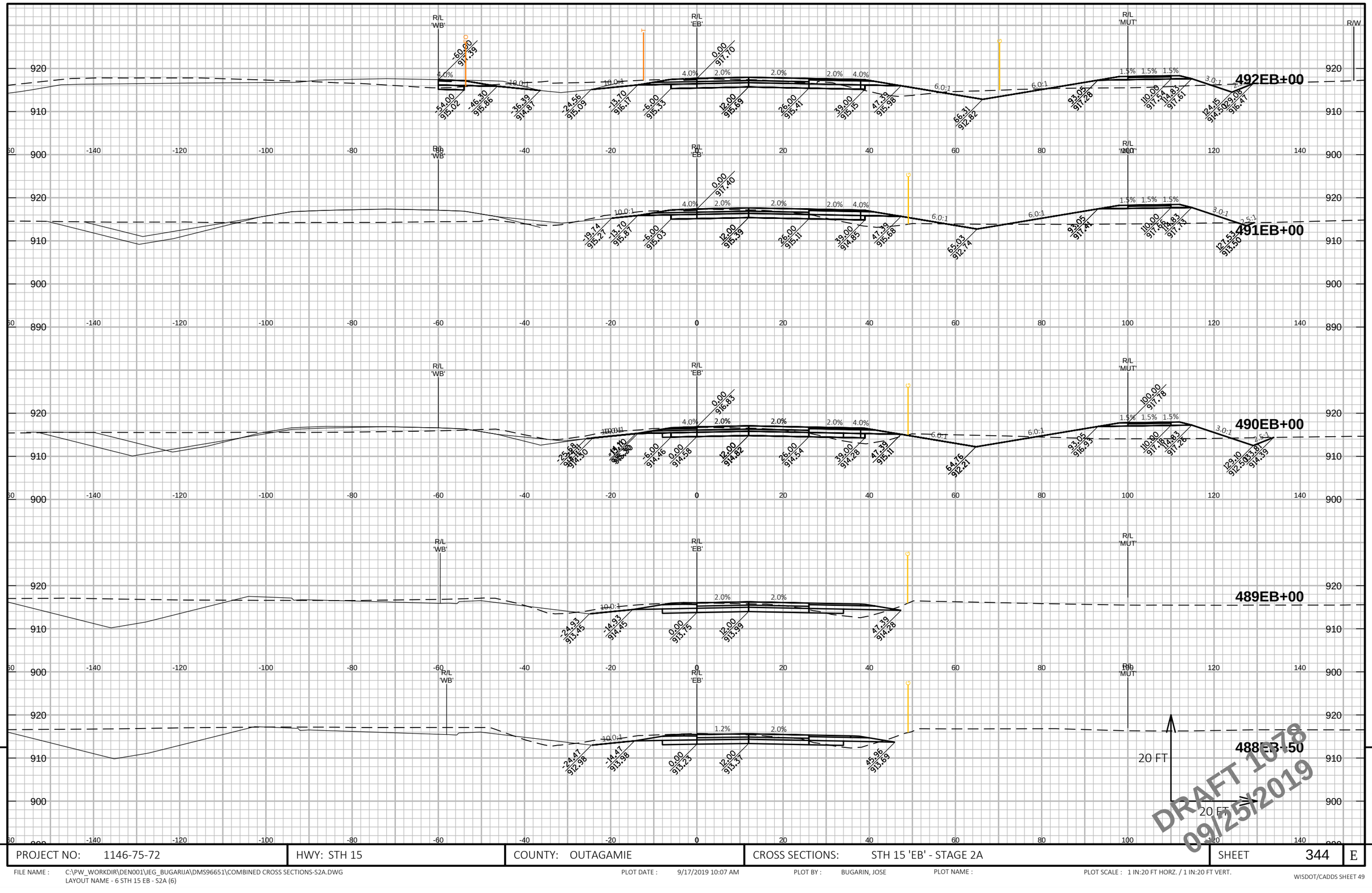

PROJECT NO: 1146-75-72	HWY: STH 15	COUNTY: OUTAGAMIE	CROSS SECTIONS: STH 15 'EB' - STAGE 2A	SHEET 344	E

FILE NAME : C:\PW_WORKDIR\DEN001\JEG_BUGARIJA\DMS96651\COMBINED CROSS SECTIONS-S2A.DWG
LAYOUT NAME - 6 STH 15 EB - S2A (6)

PLOT DATE : 9/17/2019 10:07 AM PLOT BY : BUGARIN, JOSE PLOT NAME : PLOT SCALE : 1 IN:20 FT HORZ. / 1 IN:20 FT VERT.

WISDOT/CADDS SHEET 49

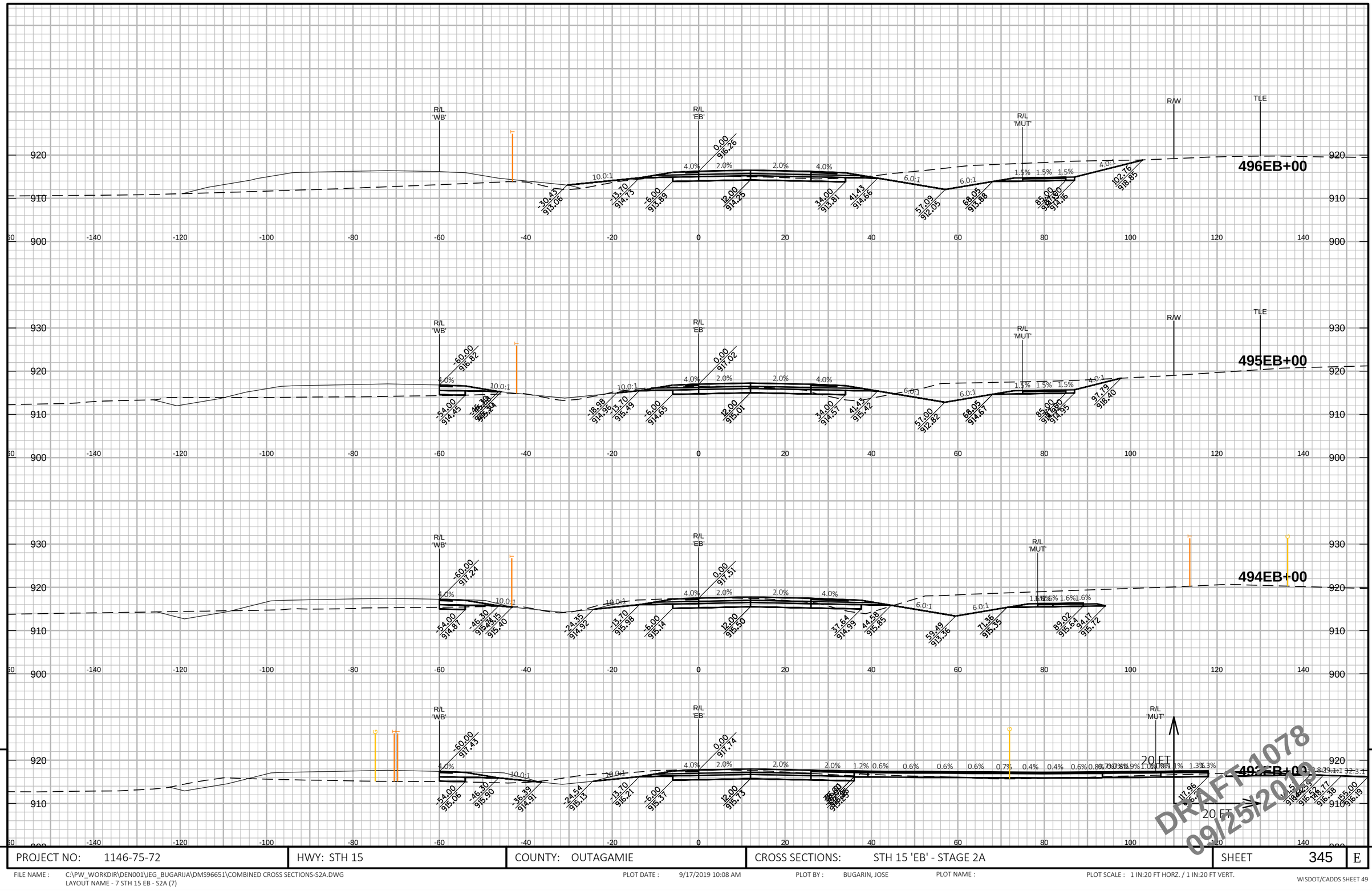

PROJECT NO: 1146-75-72	HWY: STH 15	COUNTY: OUTAGAMIE	CROSS SECTIONS: STH 15 'EB' - STAGE 2A	SHEET 345 E

FILE NAME : C:\PW_WORKDIR\DEN001\JEG_BUGARIJA\DMS96651\COMBINED CROSS SECTIONS-S2A.DWG
LAYOUT NAME - 7 STH 15 EB - S2A (7)

PLOT DATE : 9/17/2019 10:08 AM PLOT BY : BUGARIN, JOSE PLOT NAME : PLOT SCALE : 1 IN:20 FT HORZ. / 1 IN:20 FT VERT.

WISDOT/CADDS SHEET 49

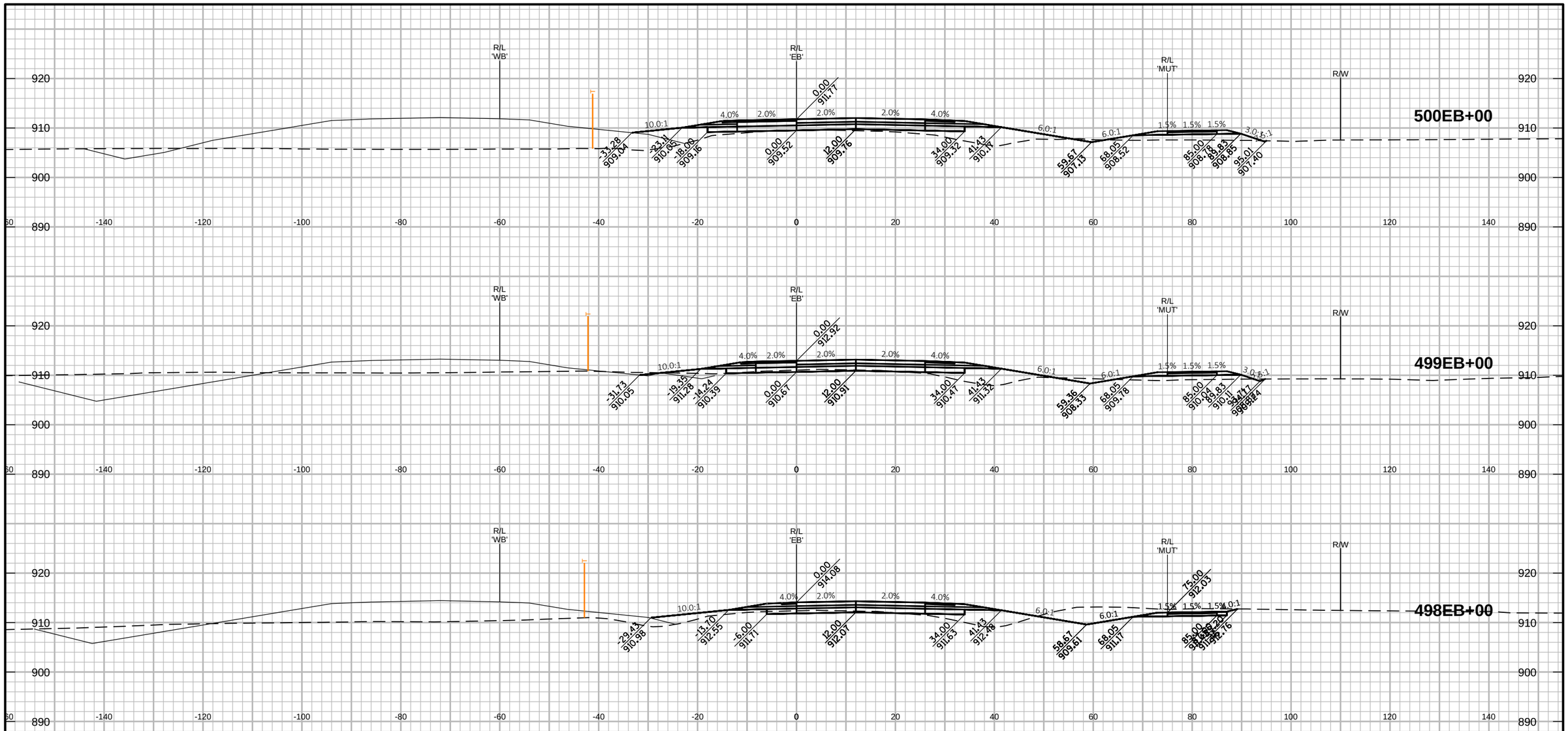

DRAFT 1078
09/25/2019

PROJECT NO: 1146-75-72	HWY: STH 15	COUNTY: OUTAGAMIE	CROSS SECTIONS: STH 15 'EB' - STAGE 2A	SHEET 346	E

FILE NAME : C:\PW_WORKDIR\DEN001\JEG_BUGARIJA\DMS96651\COMBINED CROSS SECTIONS-S2A.DWG
LAYOUT NAME - 8 STH 15 EB - S2A (8)

PLOT DATE : 9/17/2019 10:08 AM PLOT BY : BUGARIN, JOSE PLOT NAME : PLOT SCALE : 1 IN:20 FT HORZ. / 1 IN:20 FT VERT.

WISDOT/CADDS SHEET 49

9

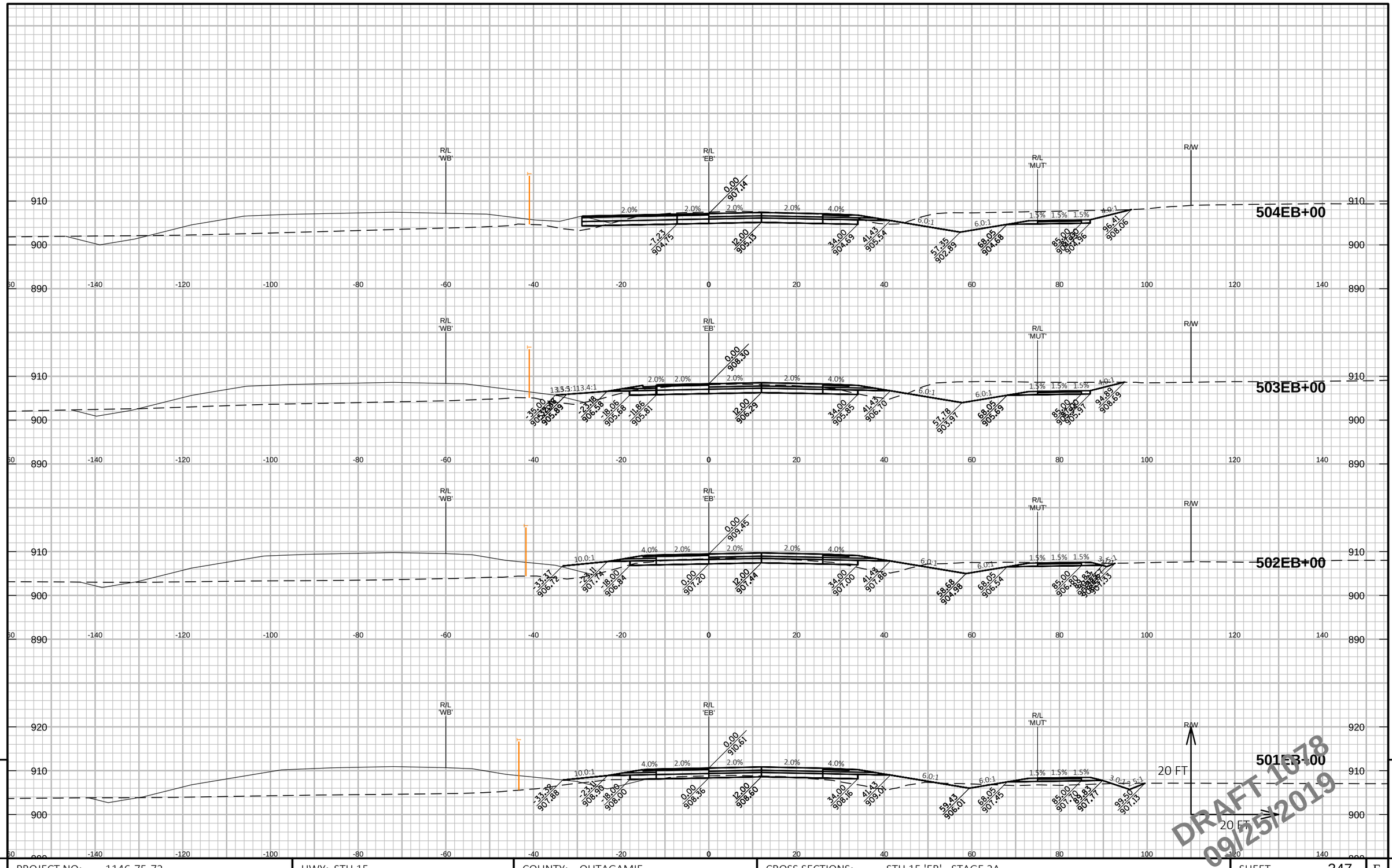

DRAFT 1078
09/25/2019

PROJECT NO: 1146-75-72	HWY: STH 15	COUNTY: OUTAGAMIE	CROSS SECTIONS: STH 15 'EB' - STAGE 2A	SHEET 347	E

FILE NAME : C:\PW_WORKDIR\DEN001\JEG_BUGARIJA\DMS96651\COMBINED CROSS SECTIONS-S2A.DWG
LAYOUT NAME - 9 STH 15 EB - S2A (9)

PLOT DATE : 9/17/2019 10:09 AM PLOT BY : BUGARIN, JOSE PLOT NAME : PLOT SCALE : 1 IN:20 FT HORZ. / 1 IN:20 FT VERT.

WISDOT/CADDS SHEET 49

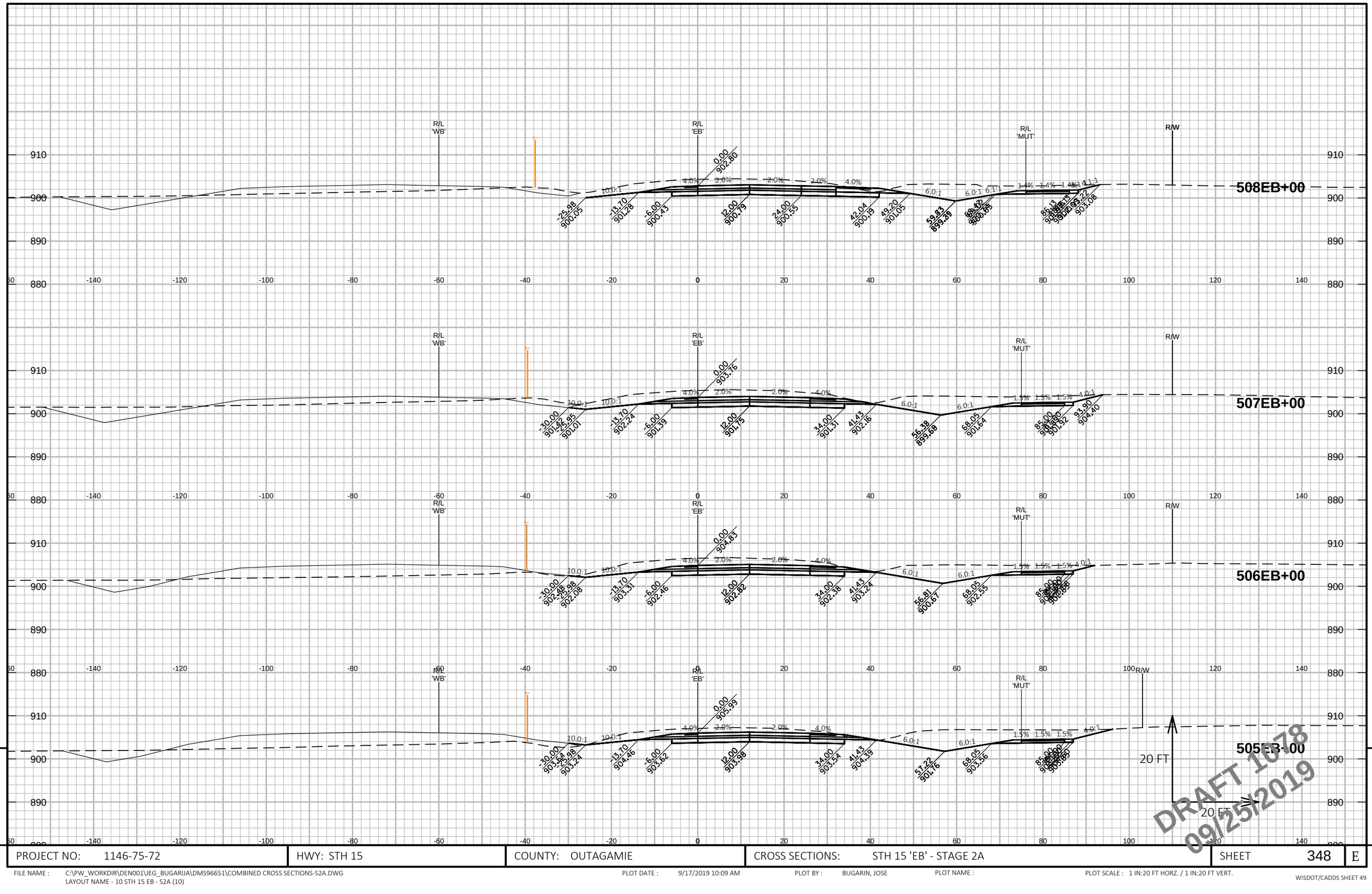

PROJECT NO: 1146-75-72	HWY: STH 15	COUNTY: OUTAGAMIE	CROSS SECTIONS: STH 15 'EB' - STAGE 2A	SHEET 348 E

FILE NAME : C:\PW_WORKDIR\DEN001\JEG_BUGARIJA\DMS96651\COMBINED CROSS SECTIONS-S2A.DWG
LAYOUT NAME - 10 STH 15 EB - S2A (10)

PLOT DATE : 9/17/2019 10:09 AM PLOT BY : BUGARIN, JOSE PLOT NAME : PLOT SCALE : 1 IN:20 FT HORZ. / 1 IN:20 FT VERT.

WISDOT/CADDS SHEET 49

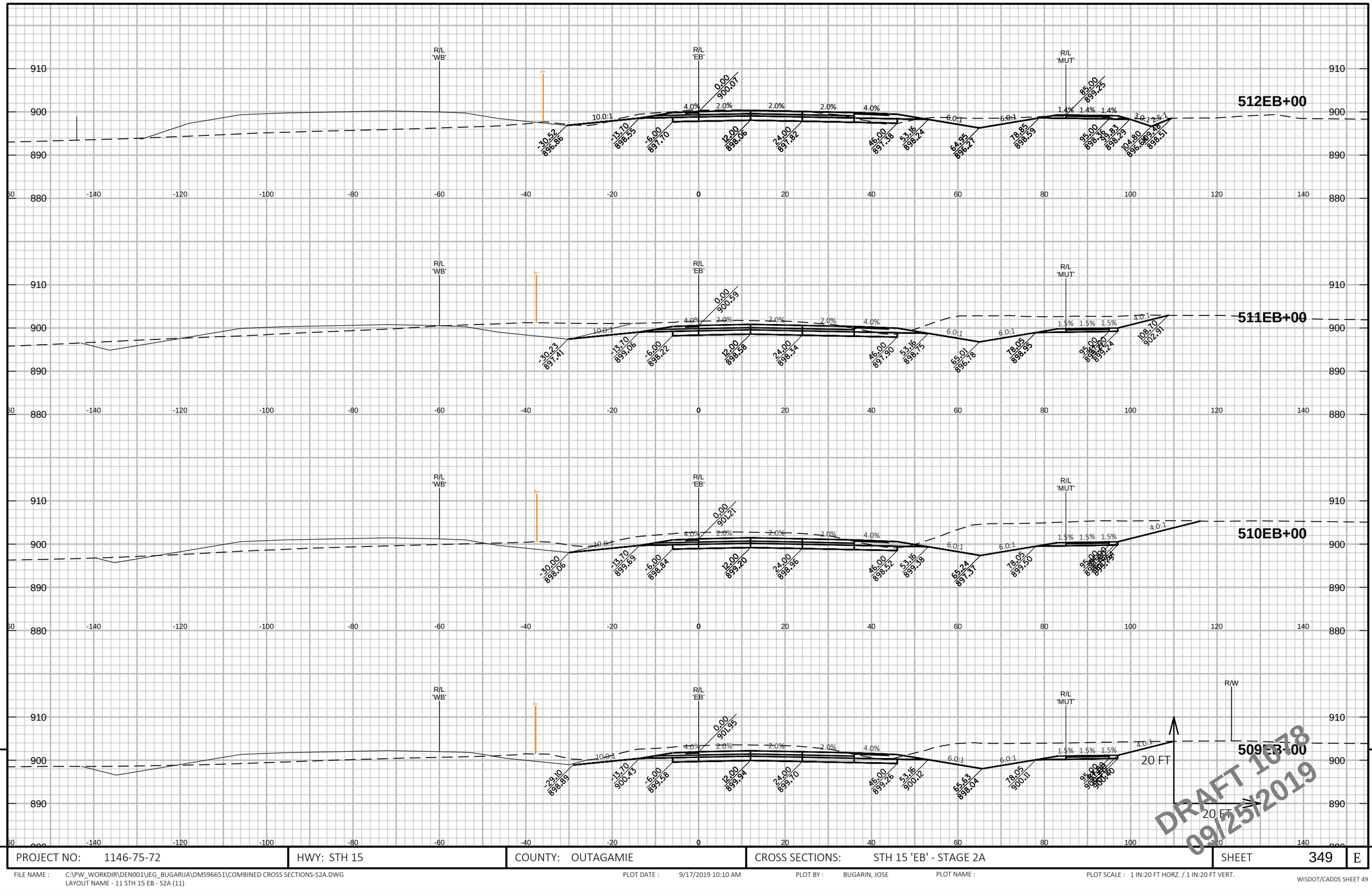

9

PROJECT NO: 1146-75-72	HWY: STH 15	COUNTY: OUTAGAMIE	CROSS SECTIONS: STH 15 'EB' - STAGE 2A	SHEET 349	E

FILE NAME : C:\PW_WORKDIR\DEN001\JEG_BUGARIJA\DMS96651\COMBINED CROSS SECTIONS-S2A.DWG
LAYOUT NAME - 11 STH 15 EB - S2A (11)

PLOT DATE : 9/17/2019 10:10 AM PLOT BY : BUGARIN, JOSE PLOT NAME : PLOT SCALE : 1 IN:20 FT HORZ. / 1 IN:20 FT VERT.

WISDOT/CADDS SHEET 49

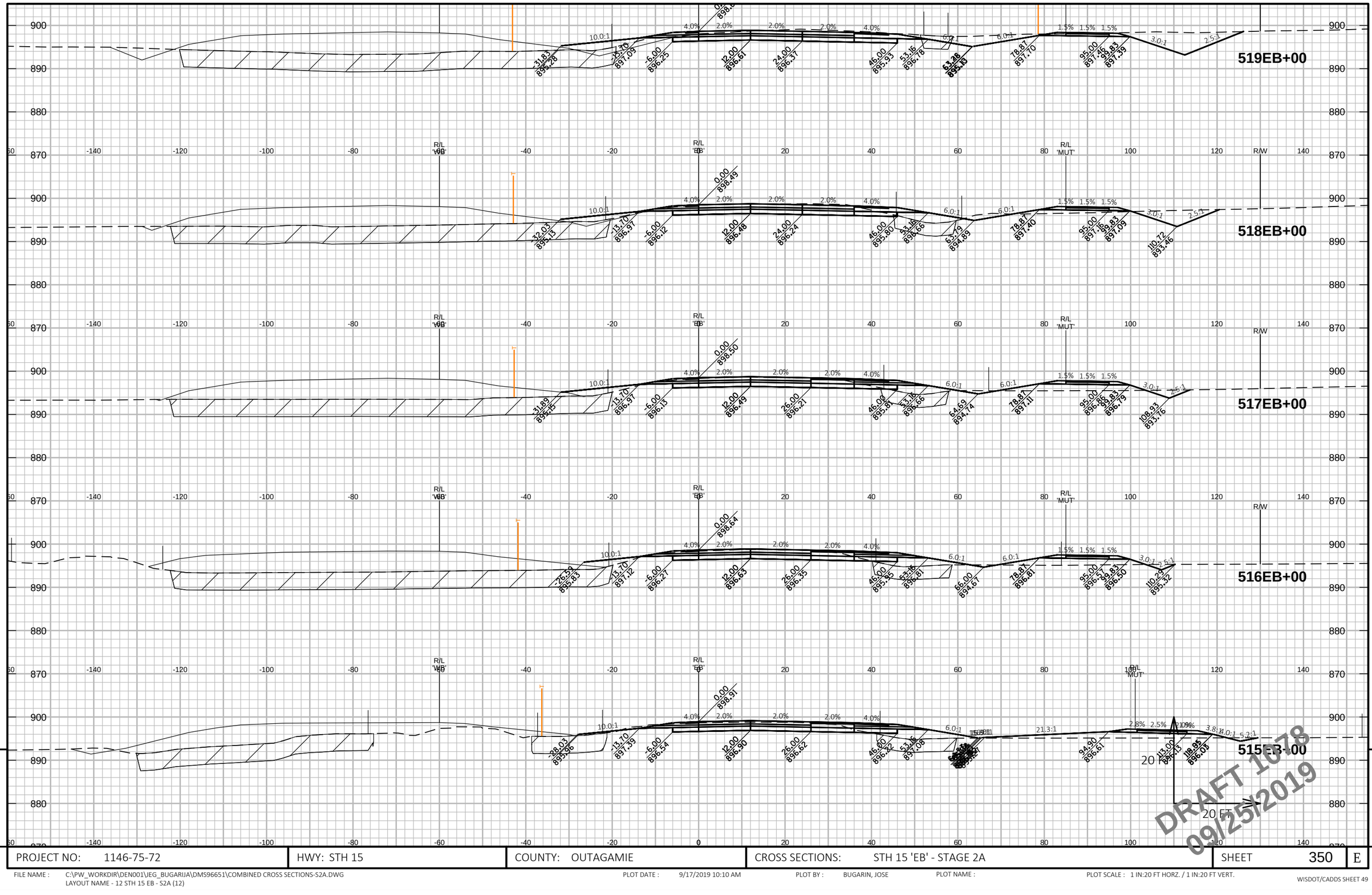

DRAFT 1078
09/25/2019

PROJECT NO: 1146-75-72	HWY: STH 15	COUNTY: OUTAGAMIE	CROSS SECTIONS: STH 15 'EB' - STAGE 2A	SHEET 350	E

FILE NAME : C:\PW_WORKDIR\DEN001\JEG_BUGARIJA\DMS96651\COMBINED CROSS SECTIONS-S2A.DWG
LAYOUT NAME - 12 STH 15 EB - S2A (12)

PLOT DATE : 9/17/2019 10:10 AM PLOT BY : BUGARIN, JOSE PLOT NAME : PLOT SCALE : 1 IN:20 FT HORZ. / 1 IN:20 FT VERT.

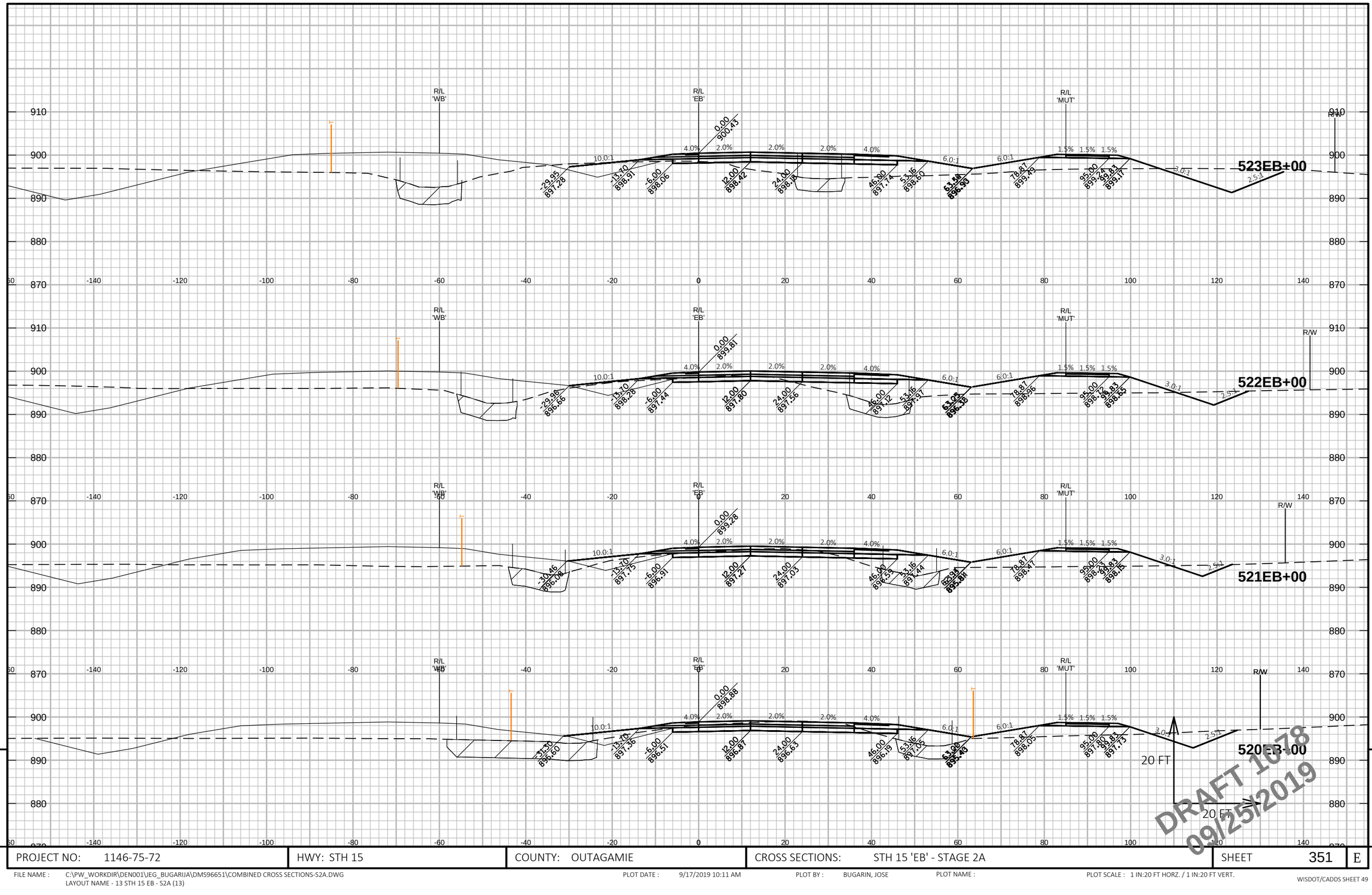

PROJECT NO: 1146-75-72	HWY: STH 15	COUNTY: OUTAGAMIE	CROSS SECTIONS: STH 15 'EB' - STAGE 2A	SHEET 351 E

FILE NAME : C:\PW_WORKDIR\DEN001\JEG_BUGARIJA\DMS96651\COMBINED CROSS SECTIONS-S2A.DWG
LAYOUT NAME - 13 STH 15 EB - S2A (13)

PLOT DATE : 9/17/2019 10:11 AM PLOT BY : BUGARIN, JOSE PLOT NAME : PLOT SCALE : 1 IN:20 FT HORZ. / 1 IN:20 FT VERT.

WISDOT/CADDS SHEET 49

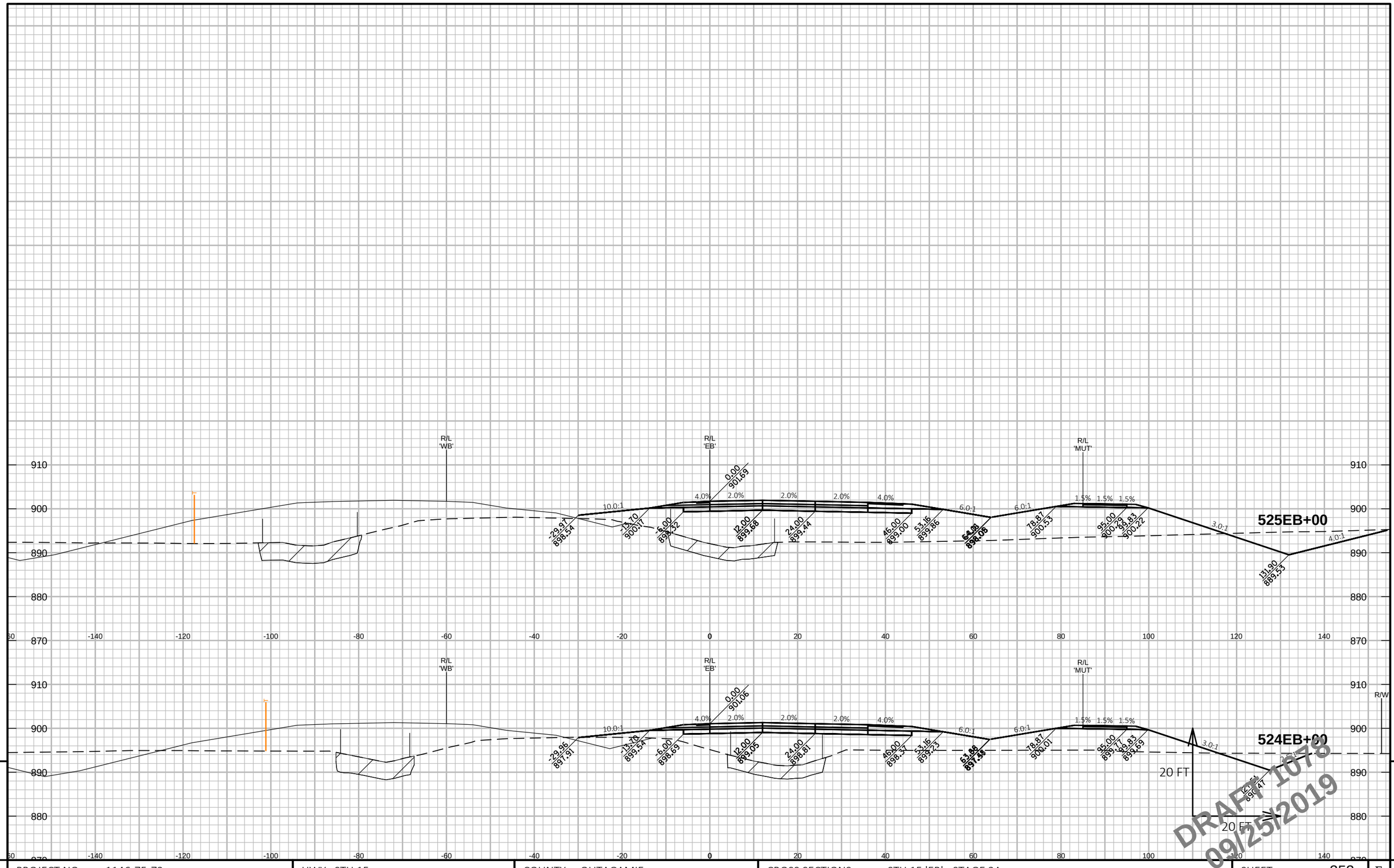

PROJECT NO: 1146-75-72	HWY: STH 15	COUNTY: OUTAGAMIE	CROSS SECTIONS: STH 15 'EB' - STAGE 2A	SHEET 352	E

FILE NAME : C:\PW_WORKDIR\DEN001\EG_BUGARIJA\DMS96651\COMBINED CROSS SECTIONS-S2A.DWG
LAYOUT NAME - 14 STH 15 EB - S2A (14)

PLOT DATE : 9/17/2019 10:11 AM PLOT BY : BUGARIN, JOSE PLOT NAME : PLOT SCALE : 1 IN:20 FT HORZ. / 1 IN:20 FT VERT.

WISDOT/CADDS SHEET 49

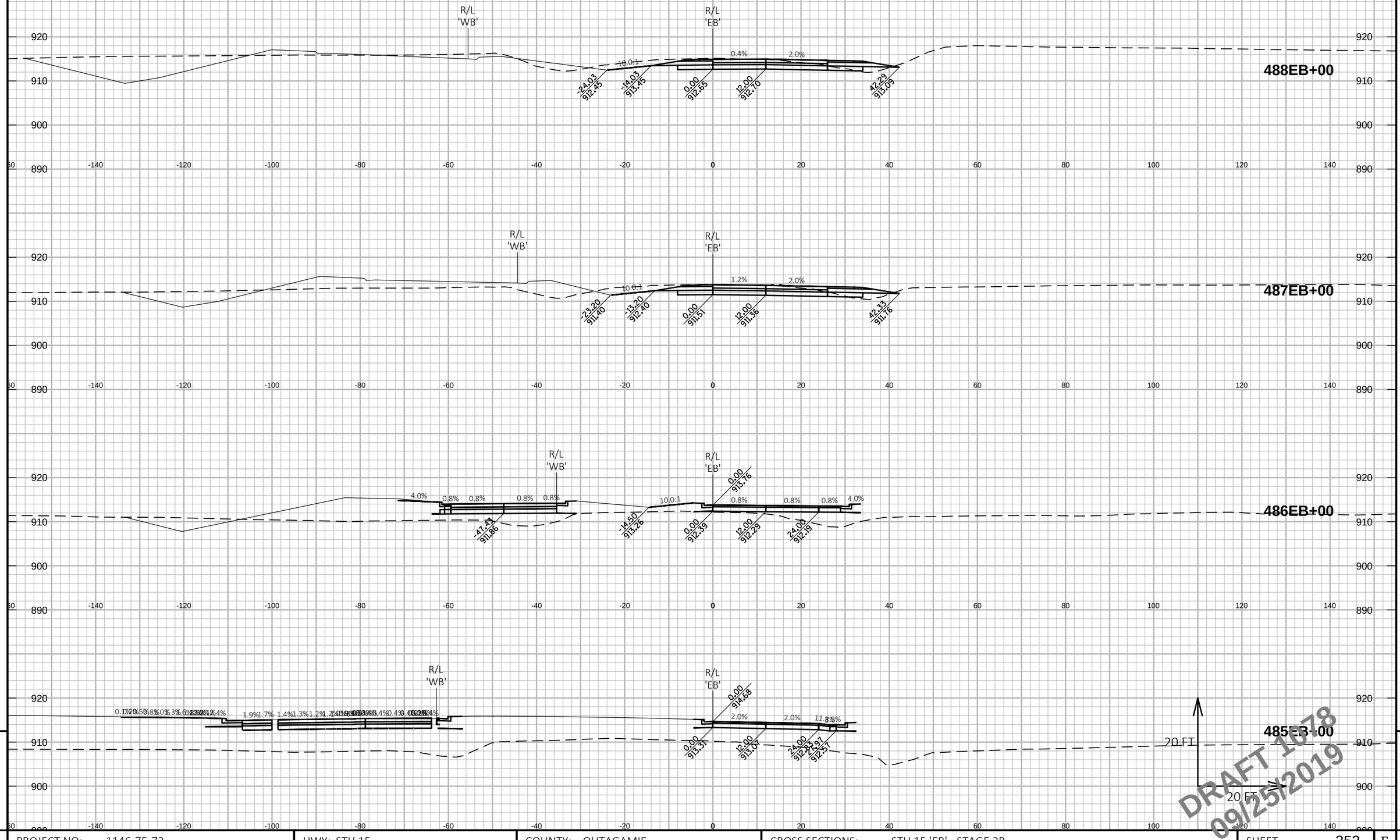

DRAFT 1078
09/25/2019

PROJECT NO: 1146-75-72	HWY: STH 15	COUNTY: OUTAGAMIE	CROSS SECTIONS: STH 15 'EB' - STAGE 2B	SHEET 353 E

FILE NAME : C:\PW_WORKDIR\DEN001\JEG_BUGARIJA\DMS96651\COMBINED CROSS SECTIONS-S2B.DWG
LAYOUT NAME - 51 EB-S2B (51)

PLOT DATE : 9/17/2019 9:12 AM PLOT BY : BUGARIN, JOSE PLOT NAME : PLOT SCALE : 1 IN:20 FT HORZ. / 1 IN:20 FT VERT.

WISDOT/CADDS SHEET 49

9 9

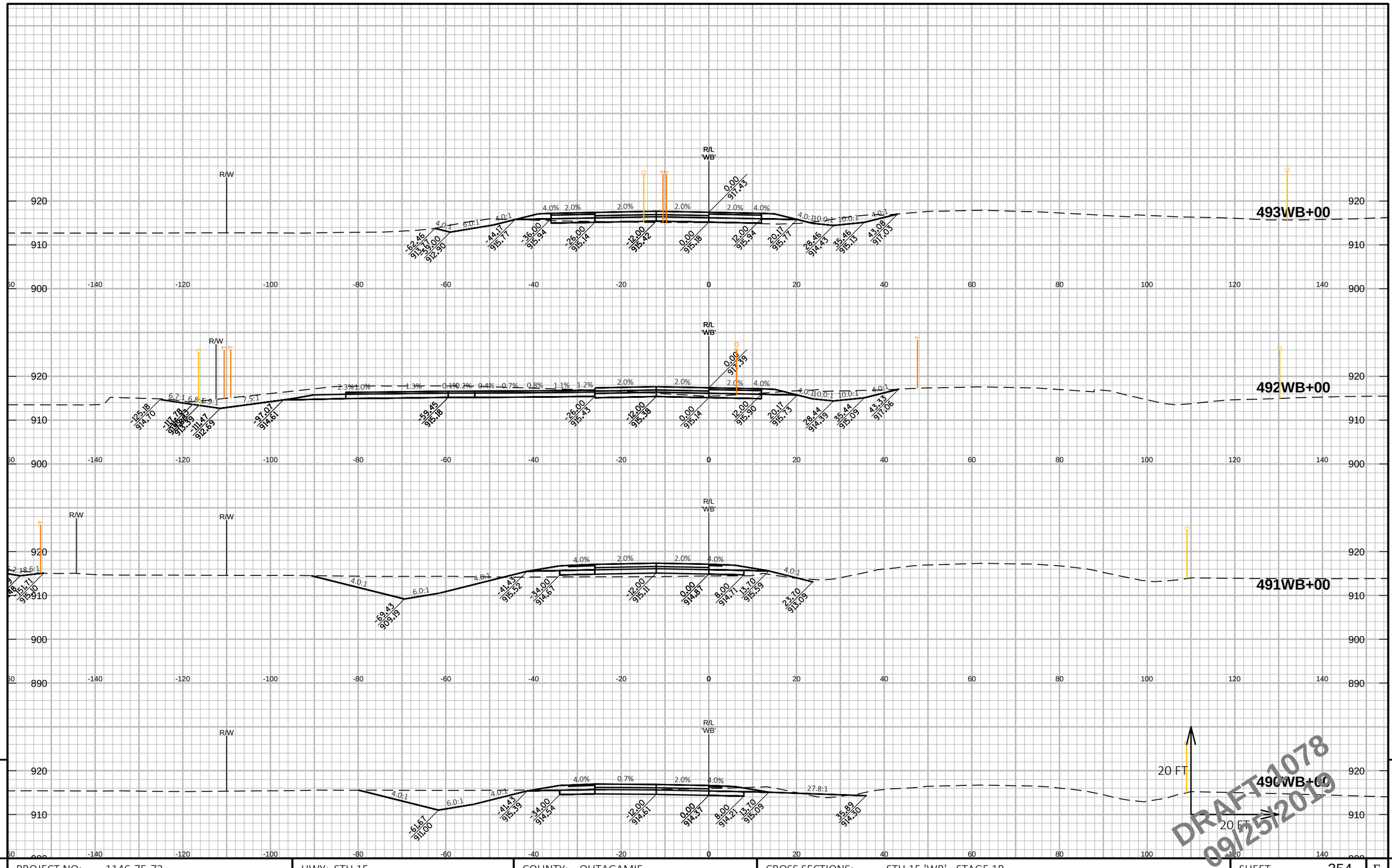

PROJECT NO: 1146-75-72	HWY: STH 15	COUNTY: OUTAGAMIE	CROSS SECTIONS: STH 15 'WB' - STAGE 1B	SHEET 354	E

FILE NAME : C:\PW_WORKDIR\DEN001\GFERGUS1\DMS96651\COMBINED CROSS SECTIONS-S1B.DWG
LAYOUT NAME - 23 STH 15 WB (23)

PLOT DATE : 9/17/2019 10:16 AM PLOT BY : FERGUSON, GARY/MKE PLOT NAME : PLOT SCALE : 1 IN:20 FT HORZ. / 1 IN:20 FT VERT.

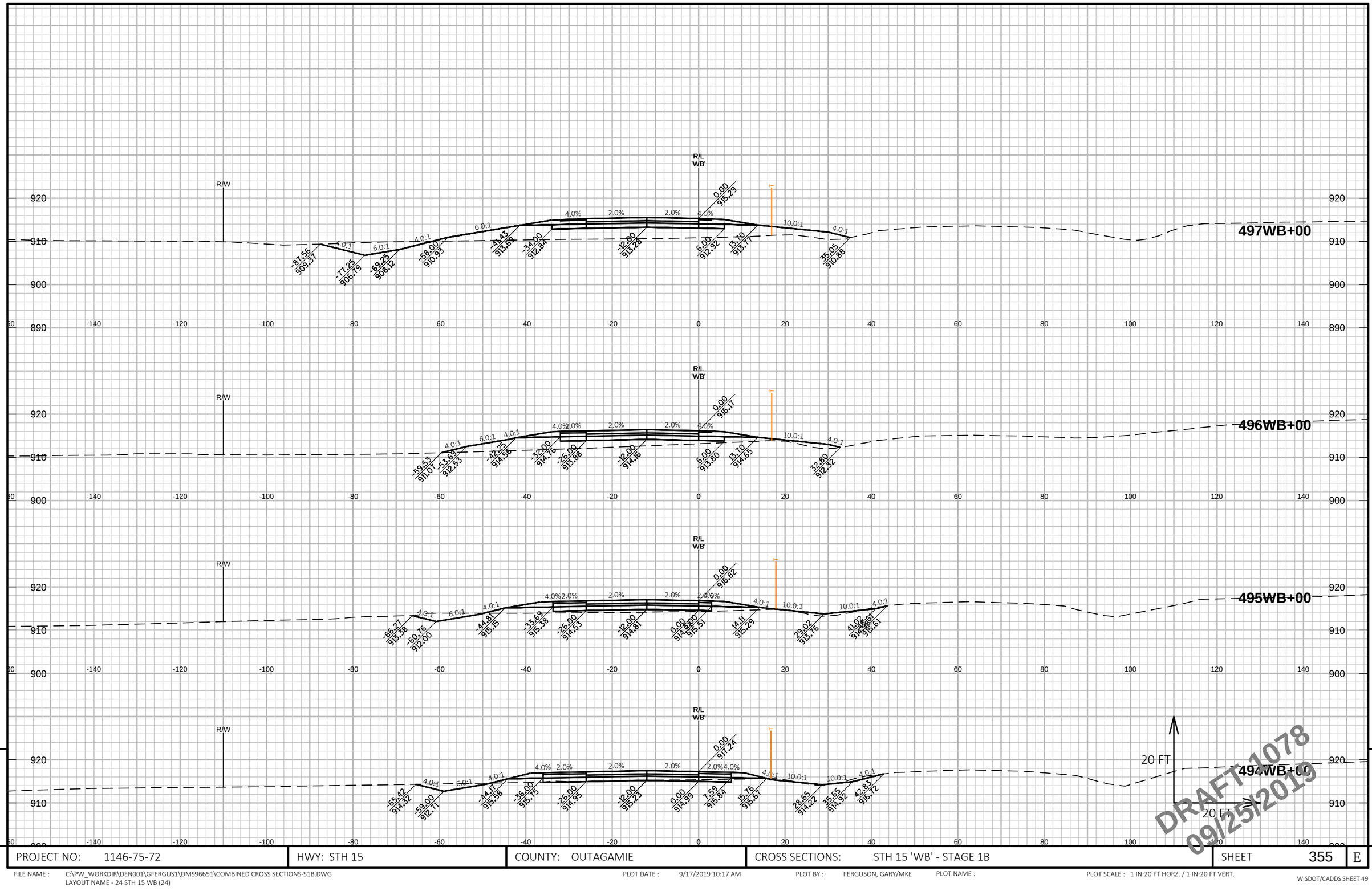

PROJECT NO: 1146-75-72	HWY: STH 15	COUNTY: OUTAGAMIE	CROSS SECTIONS: STH 15 'WB' - STAGE 1B	SHEET 355	E

FILE NAME : C:\PW_WORKDIR\DEN001\GFERGUS1\DMS96651\COMBINED CROSS SECTIONS-S1B.DWG
LAYOUT NAME - 24 STH 15 WB (24)

PLOT DATE : 9/17/2019 10:17 AM PLOT BY : FERGUSON, GARY/MKE PLOT NAME : PLOT SCALE : 1 IN:20 FT HORZ. / 1 IN:20 FT VERT.

WISDOT/CADDS SHEET 49

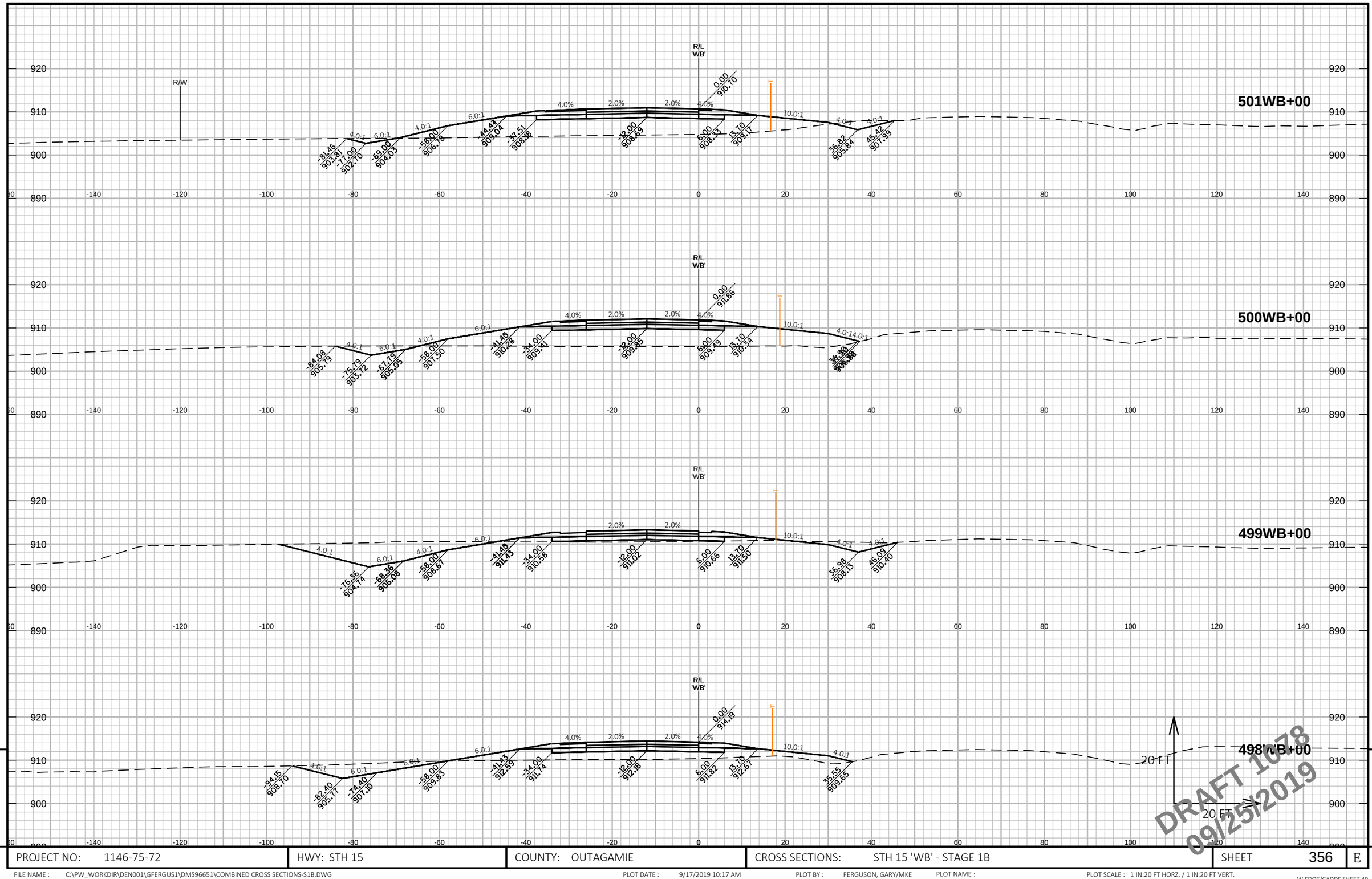

20 FT

20 FT

DRAFT 1078
09/25/2019

9 9

PROJECT NO: 1146-75-72	HWY: STH 15	COUNTY: OUTAGAMIE	CROSS SECTIONS: STH 15 'WB' - STAGE 1B	SHEET 356	E

FILE NAME : C:\PW_WORKDIR\DEN001\GFERGUS1\DMS96651\COMBINED CROSS SECTIONS-S1B.DWG
LAYOUT NAME - 25 STH 15 WB (25)

PLOT DATE : 9/17/2019 10:17 AM PLOT BY : FERGUSON, GARY/MKE PLOT NAME : PLOT SCALE : 1 IN:20 FT HORZ. / 1 IN:20 FT VERT.

WISDOT/CADDS SHEET 49

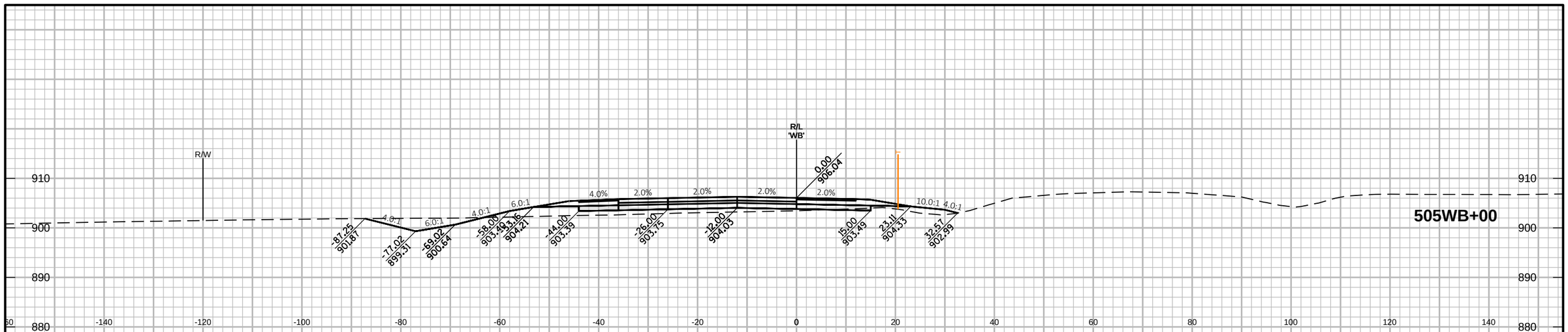

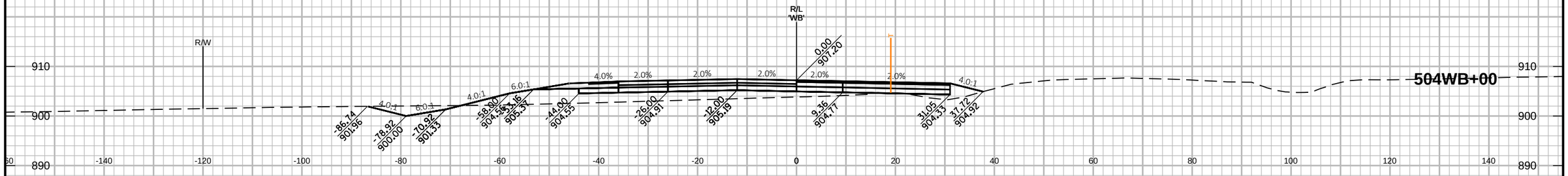

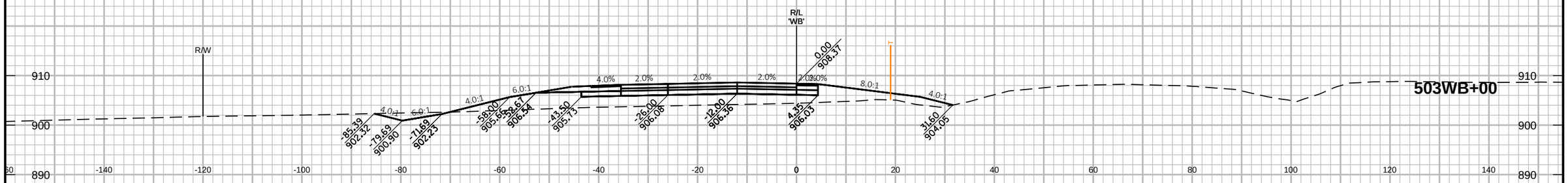

DRAFT 1078
09/25/2019

9

PROJECT NO: 1146-75-72	HWY: STH 15	COUNTY: OUTAGAMIE	CROSS SECTIONS: STH 15 'WB' - STAGE 1B	SHEET 357	E

FILE NAME : C:\PW_WORKDIR\DEN001\GFERGUS1\DMS96651\COMBINED CROSS SECTIONS-S1B.DWG
LAYOUT NAME - 26 STH 15 WB (26)

PLOT DATE : 9/17/2019 10:18 AM PLOT BY : FERGUSON, GARY/MKE PLOT NAME : PLOT SCALE : 1 IN:20 FT HORZ. / 1 IN:20 FT VERT.

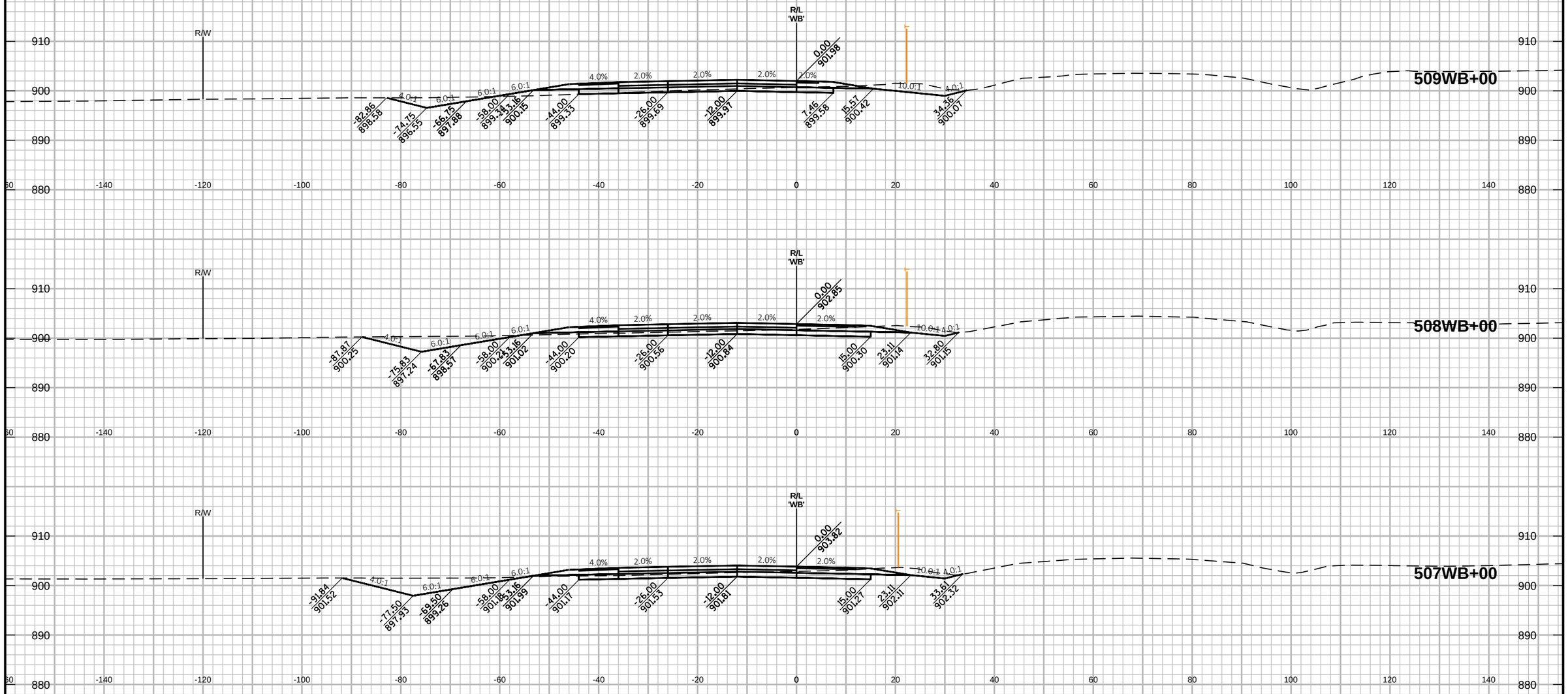

PROJECT NO: 1146-75-72	HWY: STH 15	COUNTY: OUTAGAMIE	CROSS SECTIONS: STH 15 'WB' - STAGE 1B	SHEET 358	E

FILE NAME : C:\PW_WORKDIR\DEN001\GFERGUS1\DMS96651\COMBINED CROSS SECTIONS-S1B.DWG
LAYOUT NAME - 27 STH 15 WB (27)

PLOT DATE : 9/17/2019 10:19 AM PLOT BY : FERGUSON, GARY/MKE PLOT NAME : PLOT SCALE : 1 IN:20 FT HORZ. / 1 IN:20 FT VERT.

WISDOT/CADDS SHEET 49

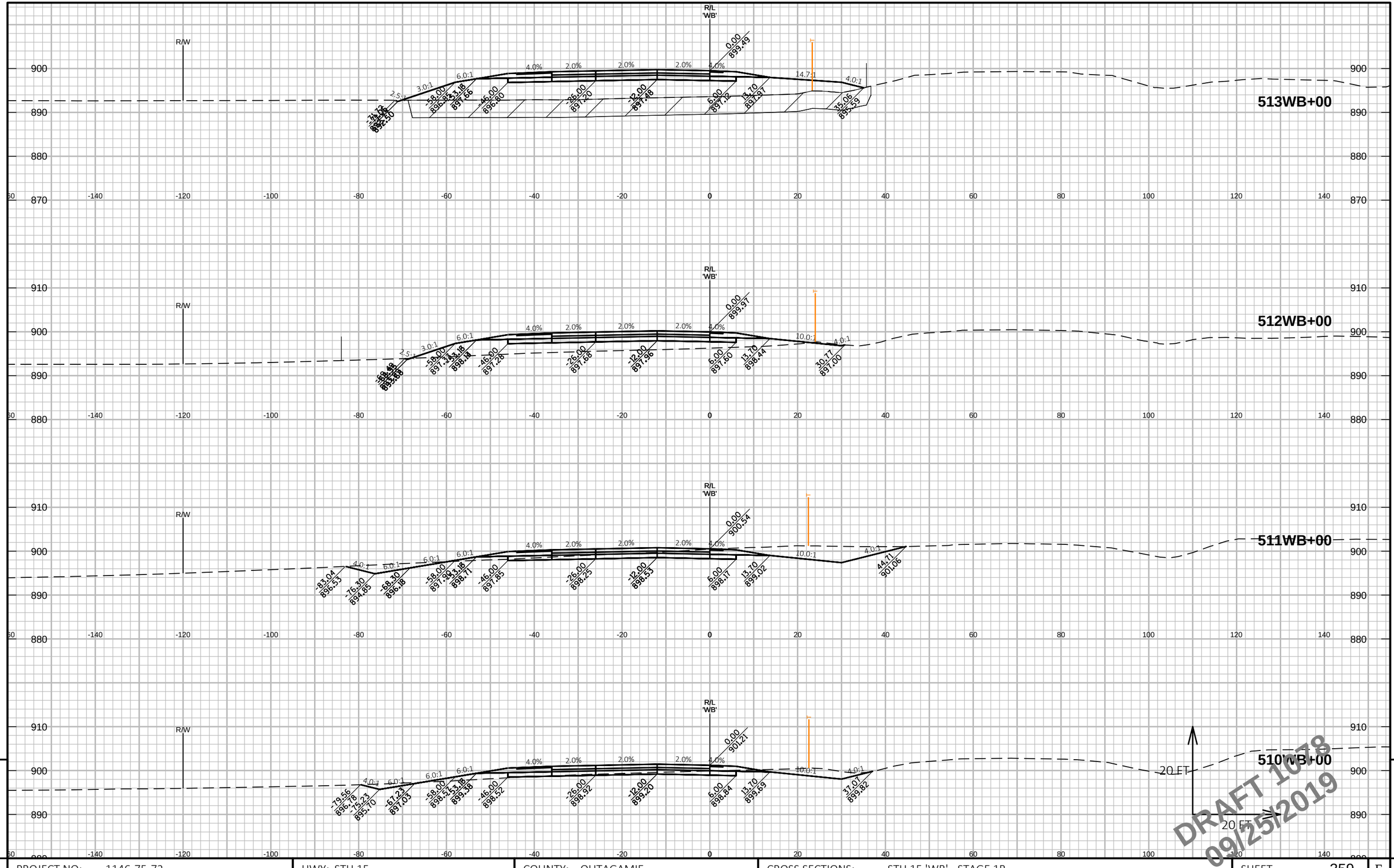

PROJECT NO: 1146-75-72	HWY: STH 15	COUNTY: OUTAGAMIE	CROSS SECTIONS: STH 15 'WB' - STAGE 1B	SHEET 359	E

FILE NAME : C:\PW_WORKDIR\DEN001\GFERGUS1\DMS96651\COMBINED CROSS SECTIONS-S1B.DWG
LAYOUT NAME - 28 STH 15 WB (28)

PLOT DATE : 9/17/2019 10:20 AM PLOT BY : FERGUSON, GARY/MKE PLOT NAME : PLOT SCALE : 1 IN:20 FT HORZ. / 1 IN:20 FT VERT.

WISDOT/CADDS SHEET 49

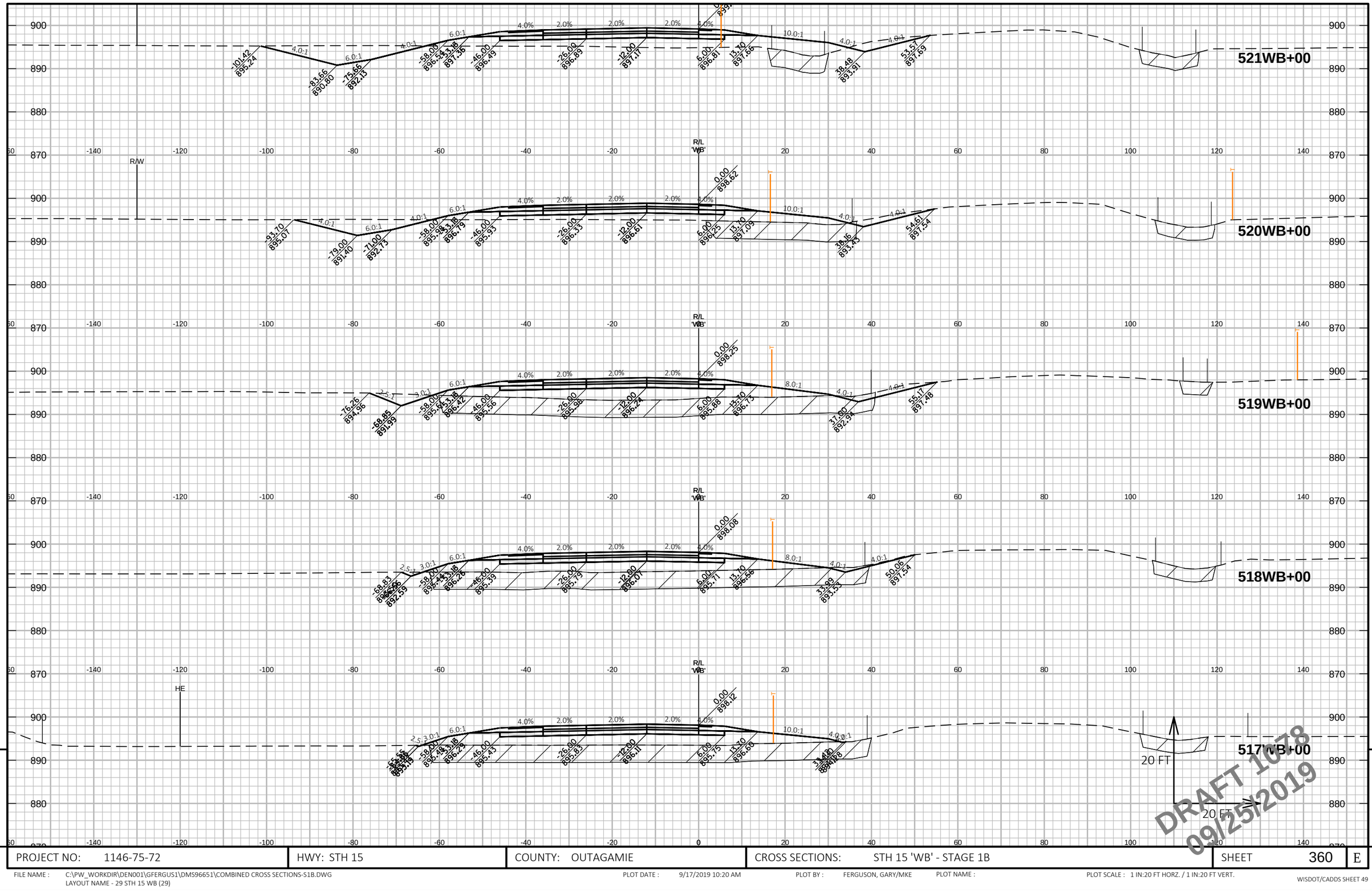

DRAFT 1078
09/25/2019

PROJECT NO: 1146-75-72	HWY: STH 15	COUNTY: OUTAGAMIE	CROSS SECTIONS: STH 15 'WB' - STAGE 1B	SHEET 360	E

FILE NAME : C:\PW_WORKDIR\DEN001\GFERGUS1\DMS96651\COMBINED CROSS SECTIONS-S1B.DWG
LAYOUT NAME - 29 STH 15 WB (29)

PLOT DATE : 9/17/2019 10:20 AM PLOT BY : FERGUSON, GARY/MKE PLOT NAME : PLOT SCALE : 1 IN:20 FT HORZ. / 1 IN:20 FT VERT.

WISDOT/CADDS SHEET 49

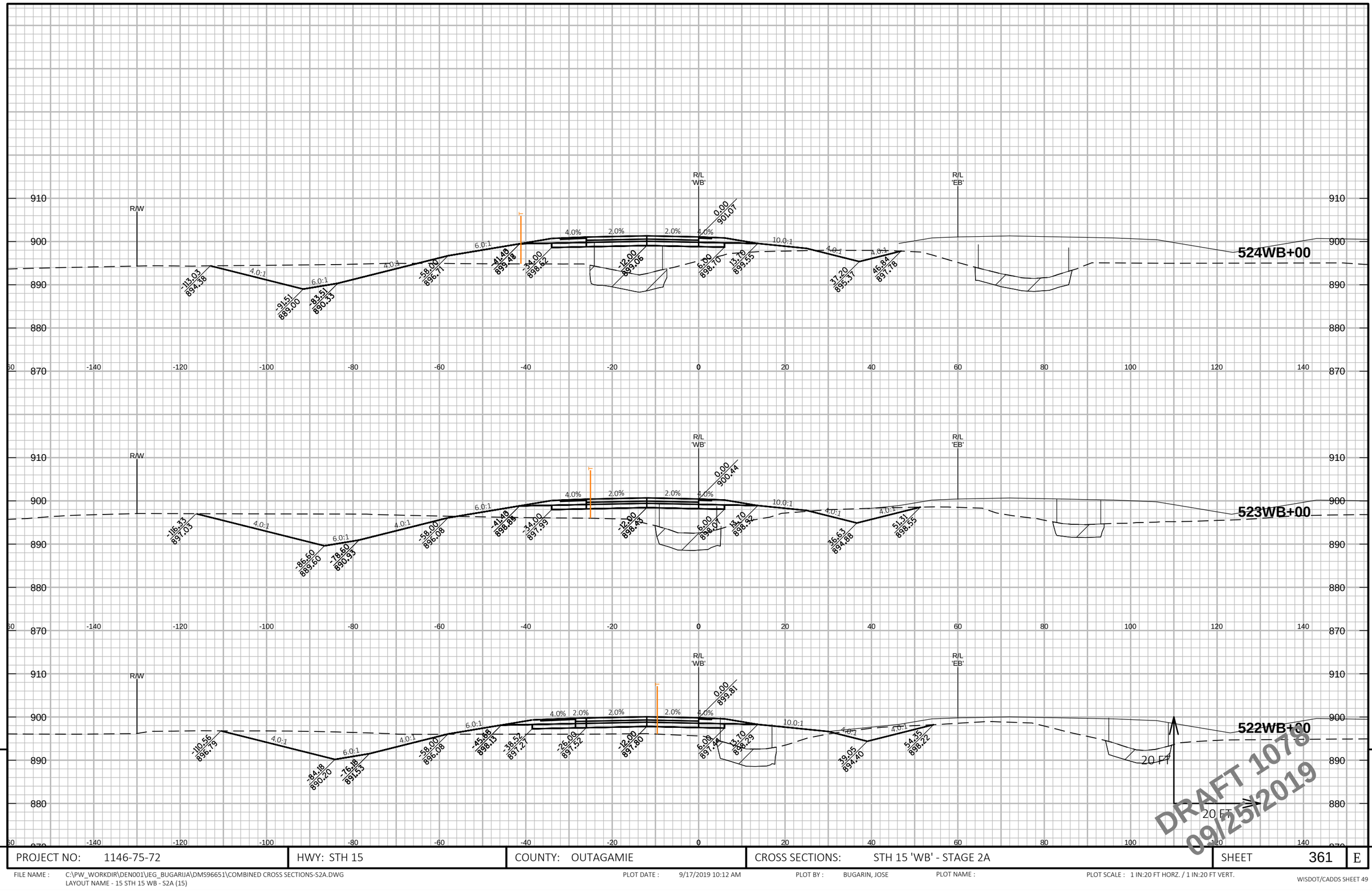

9

PROJECT NO: 1146-75-72	HWY: STH 15	COUNTY: OUTAGAMIE	CROSS SECTIONS: STH 15 'WB' - STAGE 2A	SHEET 361	E

FILE NAME : C:\PW_WORKDIR\DEN001\JEG_BUGARIJA\DMS96651\COMBINED CROSS SECTIONS-S2A.DWG
LAYOUT NAME - 15 STH 15 WB - S2A (15)

PLOT DATE : 9/17/2019 10:12 AM PLOT BY : BUGARIN, JOSE PLOT NAME : PLOT SCALE : 1 IN:20 FT HORZ. / 1 IN:20 FT VERT.

WISDOT/CADDS SHEET 49

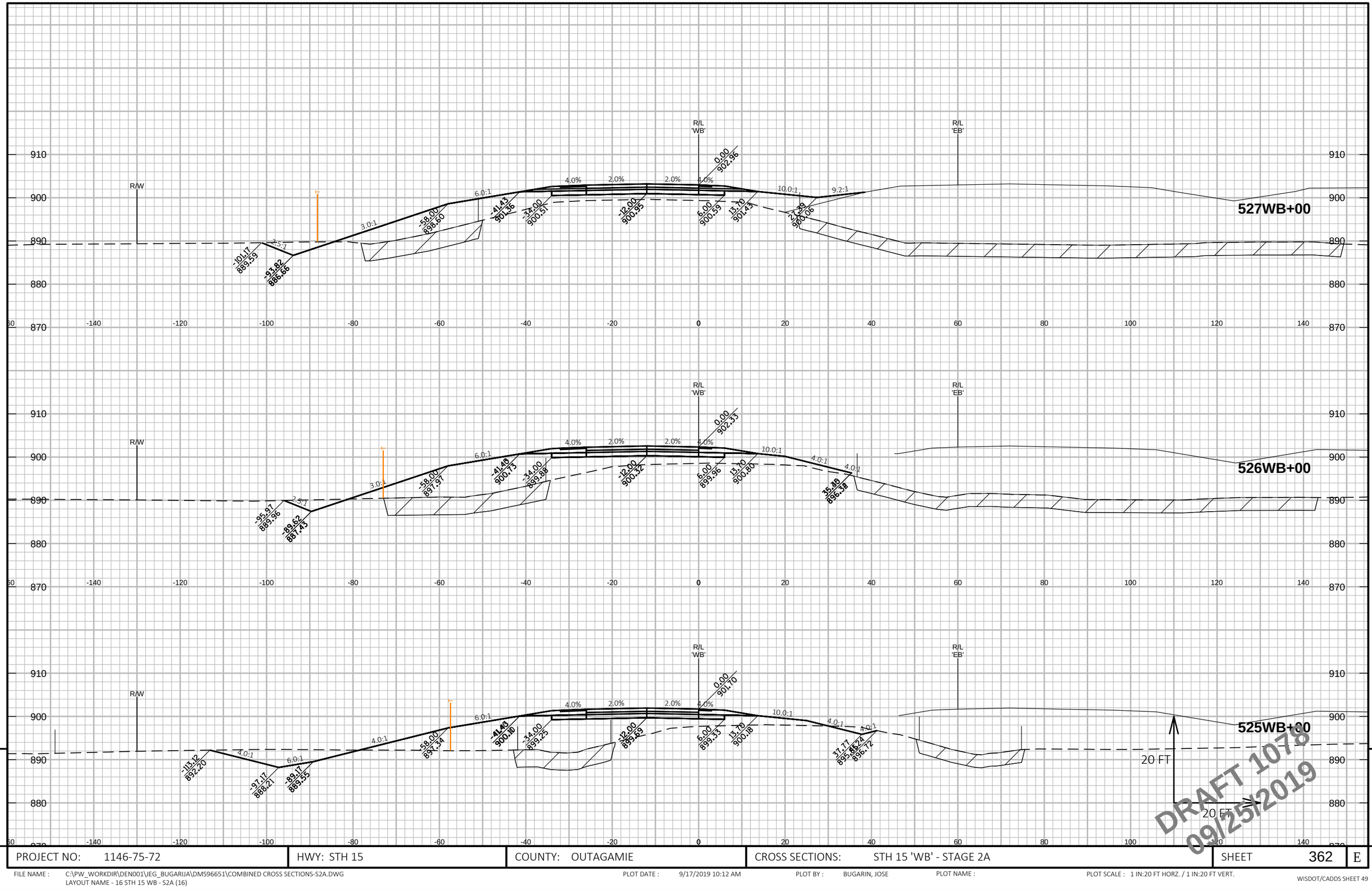

PROJECT NO: 1146-75-72	HWY: STH 15	COUNTY: OUTAGAMIE	CROSS SECTIONS: STH 15 'WB' - STAGE 2A	SHEET 362 E

FILE NAME : C:\PW_WORKDIR\DEN001\JEG_BUGARIJA\DMS96651\COMBINED CROSS SECTIONS-S2A.DWG
LAYOUT NAME - 16 STH 15 WB - S2A (16)

PLOT DATE : 9/17/2019 10:12 AM PLOT BY : BUGARIN, JOSE PLOT NAME : PLOT SCALE : 1 IN:20 FT HORZ. / 1 IN:20 FT VERT.

WISDOT/CADDS SHEET 49

9

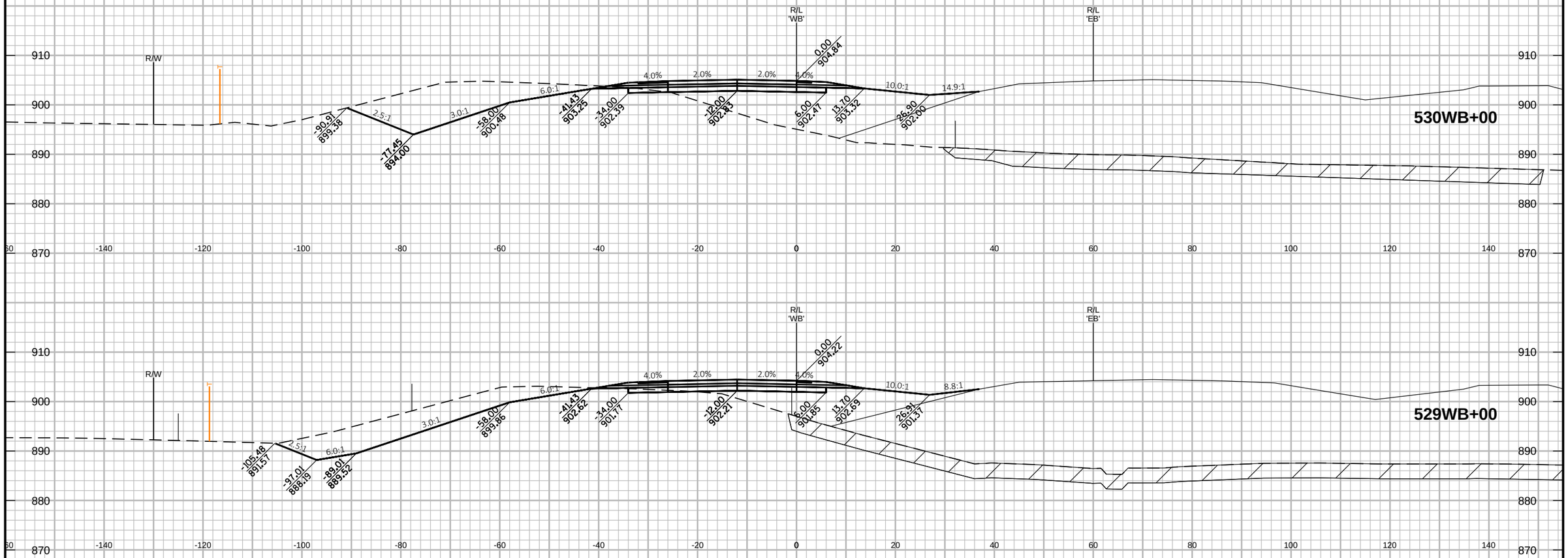

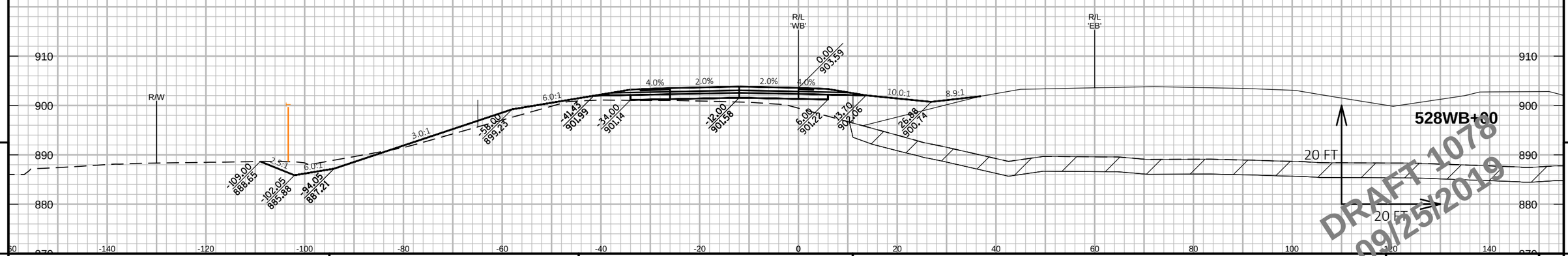

DRAFT 1078
09/25/2019

9

9

PROJECT NO: 1146-75-72	HWY: STH 15	COUNTY: OUTAGAMIE	CROSS SECTIONS: STH 15 'WB' - STAGE 2A	SHEET 363	E

FILE NAME : C:\PW_WORKDIR\DEN001\JEG_BUGARIJA\DMS96651\COMBINED CROSS SECTIONS-S2A.DWG
LAYOUT NAME - 17 STH 15 WB - S2A (17)

PLOT DATE : 9/17/2019 10:13 AM PLOT BY : BUGARIN, JOSE PLOT NAME : PLOT SCALE : 1 IN:20 FT HORZ. / 1 IN:20 FT VERT.

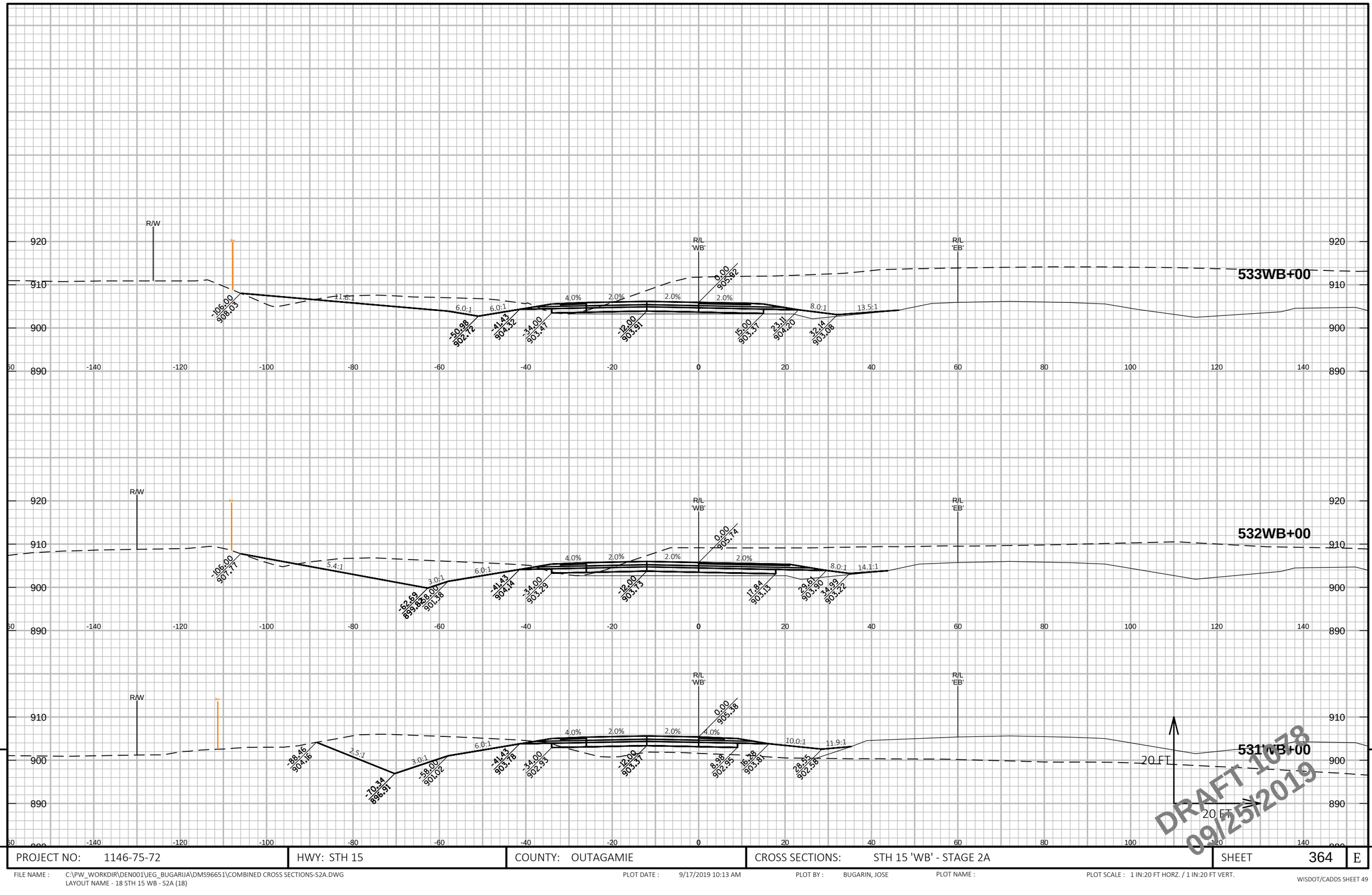

DRAFT 1078
09/25/2019

PROJECT NO: 1146-75-72	HWY: STH 15	COUNTY: OUTAGAMIE	CROSS SECTIONS: STH 15 'WB' - STAGE 2A	SHEET 364	E

FILE NAME : C:\PW_WORKDIR\DEN001\JEG_BUGARIJA\DMS96651\COMBINED CROSS SECTIONS-S2A.DWG
LAYOUT NAME - 18 STH 15 WB - S2A (18)

PLOT DATE : 9/17/2019 10:13 AM PLOT BY : BUGARIN, JOSE PLOT NAME : PLOT SCALE : 1 IN:20 FT HORZ. / 1 IN:20 FT VERT.

WISDOT/CADDS SHEET 49

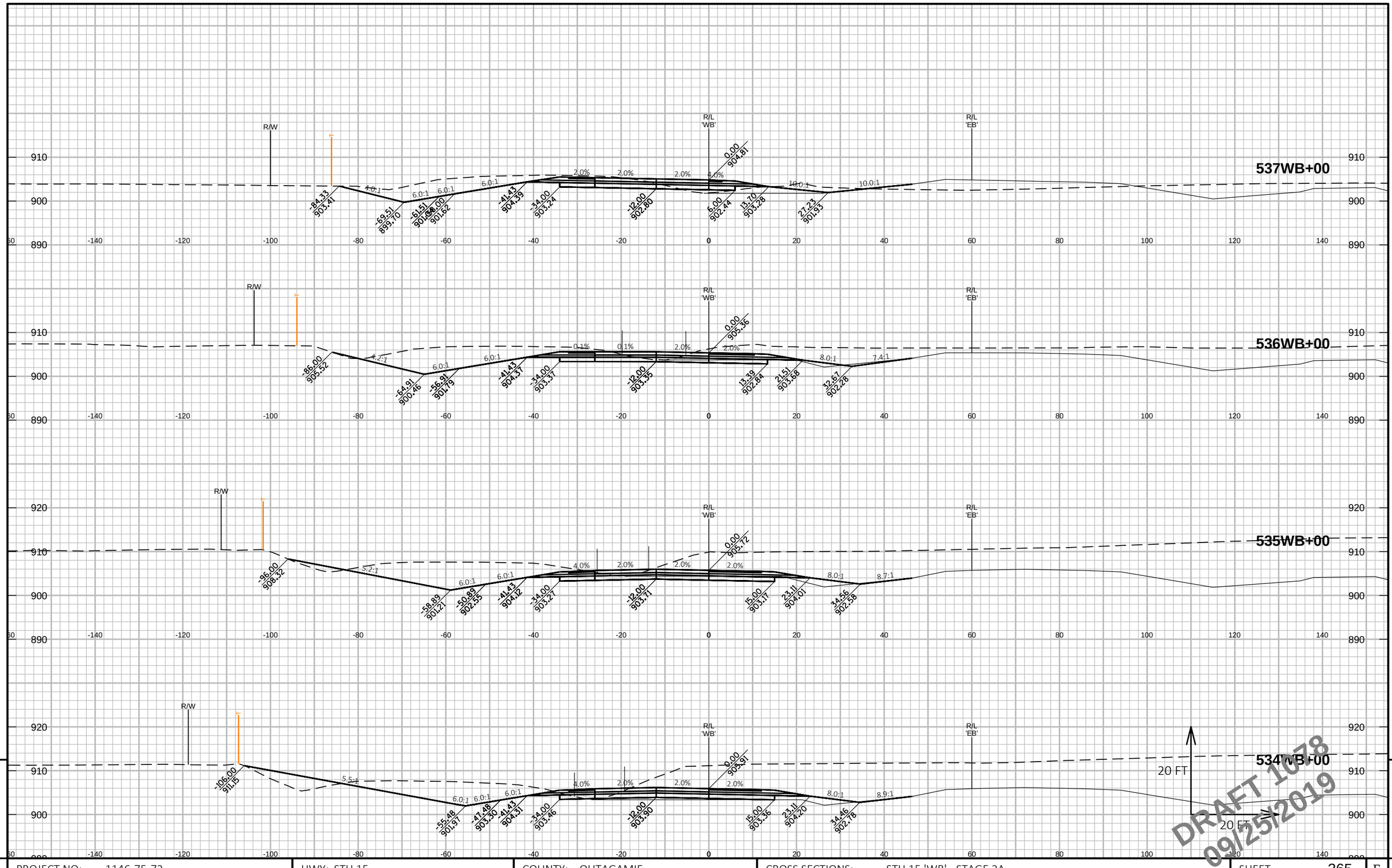

DRAFT 1078
09/25/2019

PROJECT NO: 1146-75-72	HWY: STH 15	COUNTY: OUTAGAMIE	CROSS SECTIONS: STH 15 'WB' - STAGE 2A	SHEET 365	E

FILE NAME : C:\PW_WORKDIR\DEN001\JEG_BUGARIJA\DMS96651\COMBINED CROSS SECTIONS-S2A.DWG
LAYOUT NAME - 19 STH 15 WB - S2A (19)

PLOT DATE : 9/17/2019 10:14 AM PLOT BY : BUGARIN, JOSE PLOT NAME : PLOT SCALE : 1 IN:20 FT HORZ. / 1 IN:20 FT VERT.

WISDOT/CADDS SHEET 49

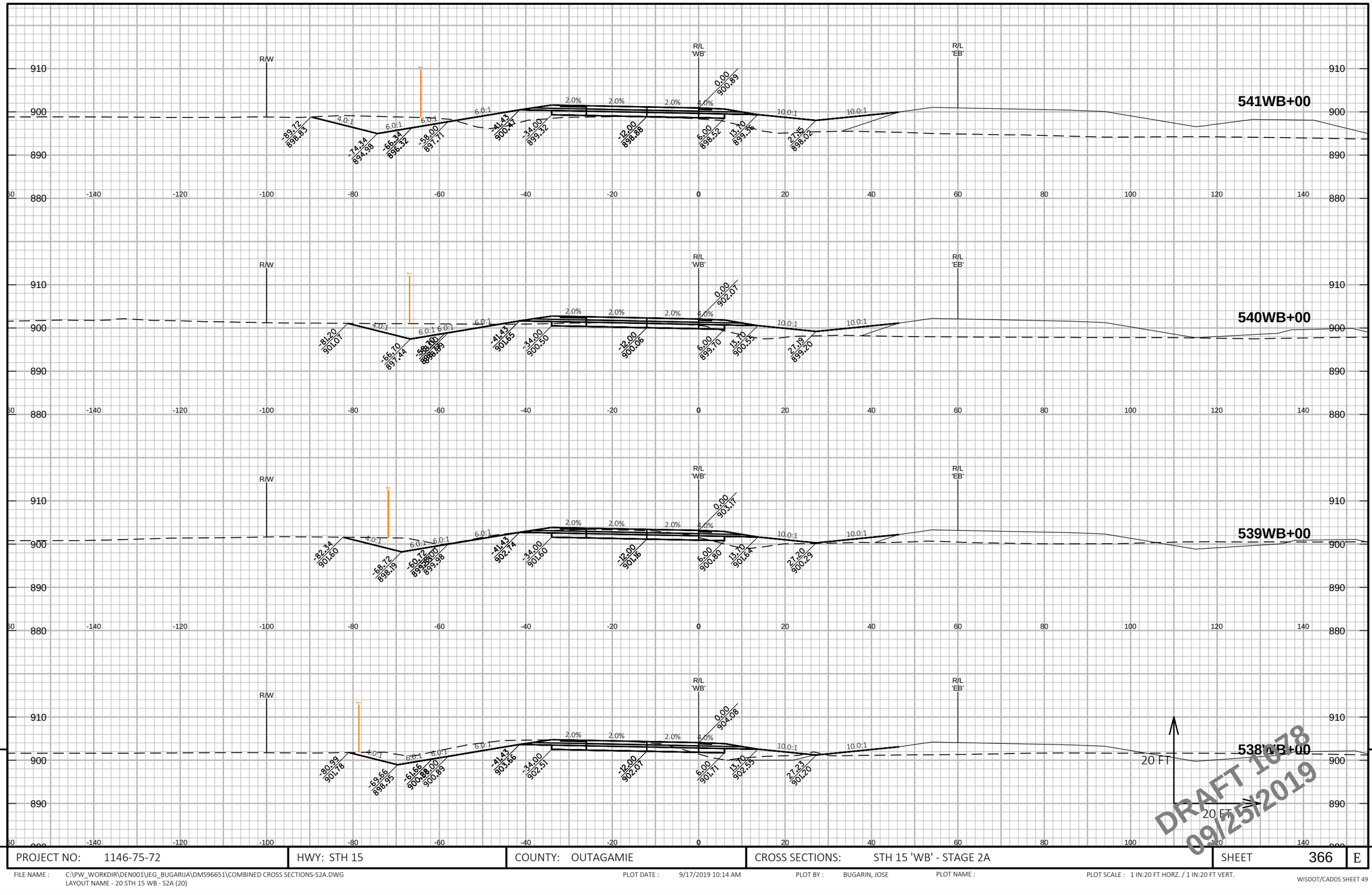

DRAFT 1078
09/25/2019

9 9

PROJECT NO: 1146-75-72	HWY: STH 15	COUNTY: OUTAGAMIE	CROSS SECTIONS: STH 15 'WB' - STAGE 2A	SHEET 366	E

FILE NAME : C:\PW_WORKDIR\DEN001\JEG_BUGARIJA\DMS96651\COMBINED CROSS SECTIONS-S2A.DWG
LAYOUT NAME - 20 STH 15 WB - S2A (20)

PLOT DATE : 9/17/2019 10:14 AM PLOT BY : BUGARIN, JOSE PLOT NAME : PLOT SCALE : 1 IN:20 FT HORZ. / 1 IN:20 FT VERT.

WISDOT/CADDS SHEET 49

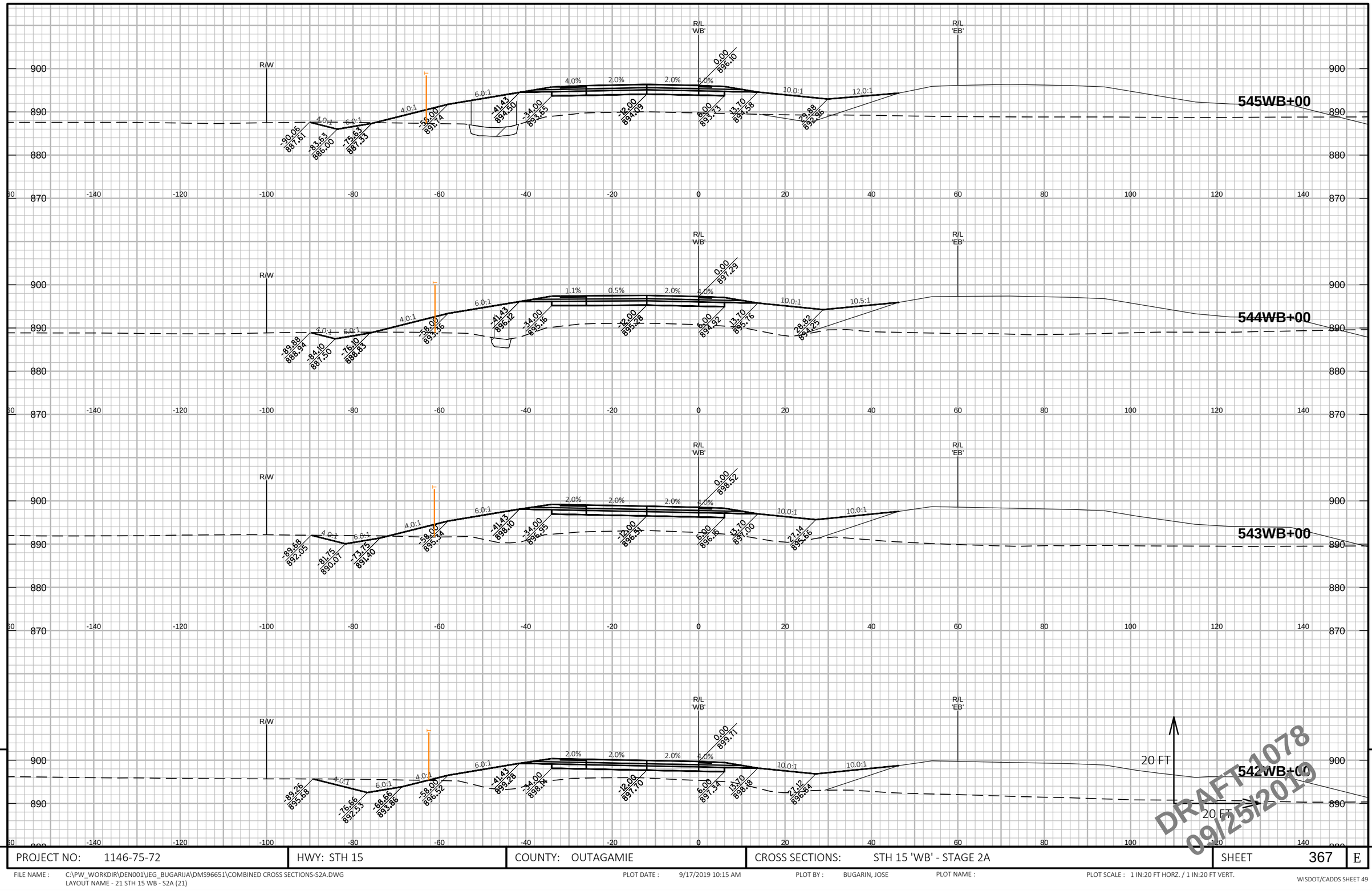

9

PROJECT NO: 1146-75-72	HWY: STH 15	COUNTY: OUTAGAMIE	CROSS SECTIONS: STH 15 'WB' - STAGE 2A	SHEET 367	E

FILE NAME : C:\PW_WORKDIR\DEN001\JEG_BUGARIJA\DMS96651\COMBINED CROSS SECTIONS-S2A.DWG
LAYOUT NAME - 21 STH 15 WB - S2A (21)

PLOT DATE : 9/17/2019 10:15 AM PLOT BY : BUGARIN, JOSE PLOT NAME : PLOT SCALE : 1 IN:20 FT HORZ. / 1 IN:20 FT VERT.

WISDOT/CADDS SHEET 49

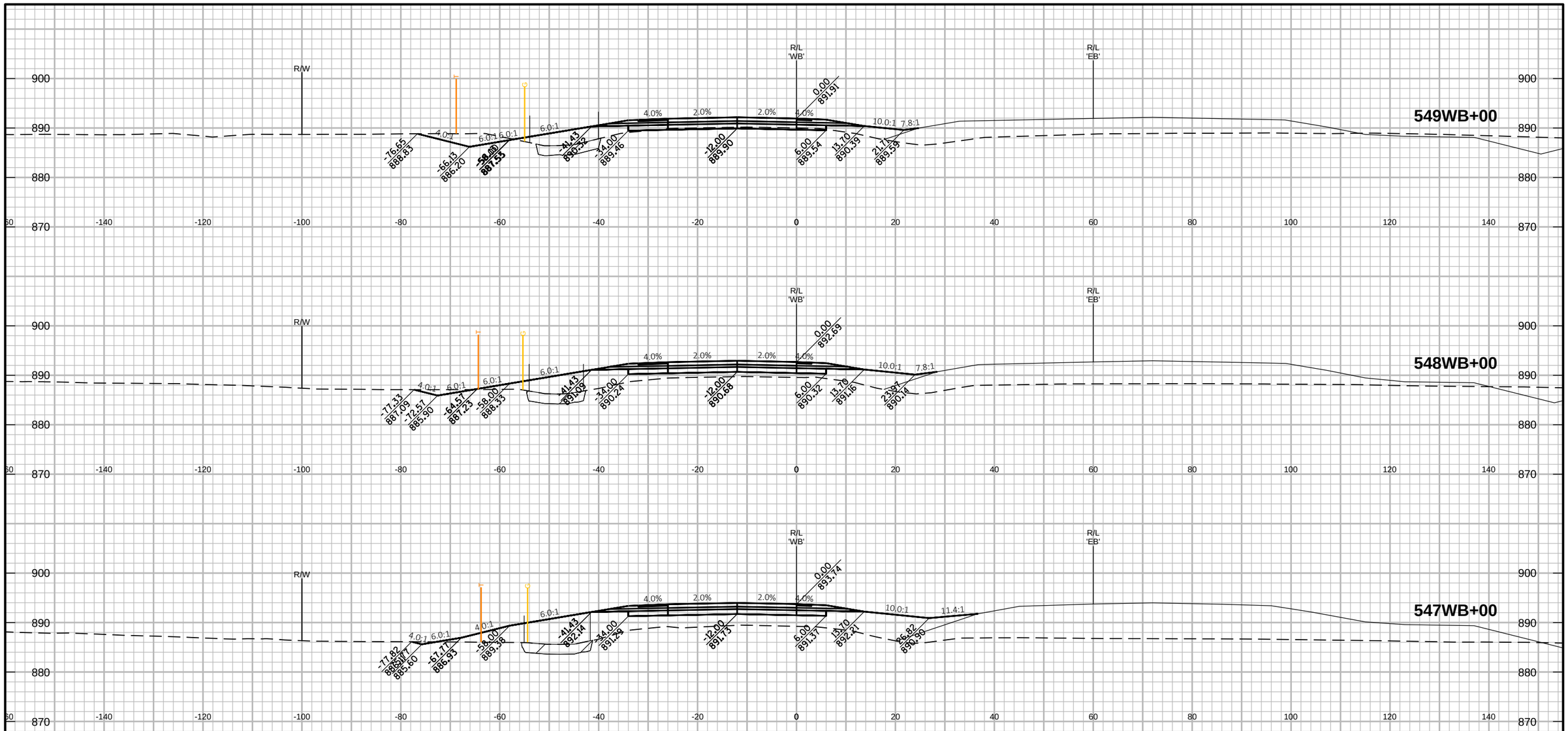

PROJECT NO: 1146-75-72	HWY: STH 15	COUNTY: OUTAGAMIE	CROSS SECTIONS: STH 15 'WB' - STAGE 2A	SHEET 368	E

FILE NAME : C:\PW_WORKDIR\DEN001\JEG_BUGARIJA\DMS96651\COMBINED CROSS SECTIONS-S2A.DWG
LAYOUT NAME - 22 STH 15 WB - S2A (22)

PLOT DATE : 9/17/2019 10:15 AM PLOT BY : BUGARIN, JOSE PLOT NAME : PLOT SCALE : 1 IN:20 FT HORZ. / 1 IN:20 FT VERT.

WISDOT/CADDS SHEET 49

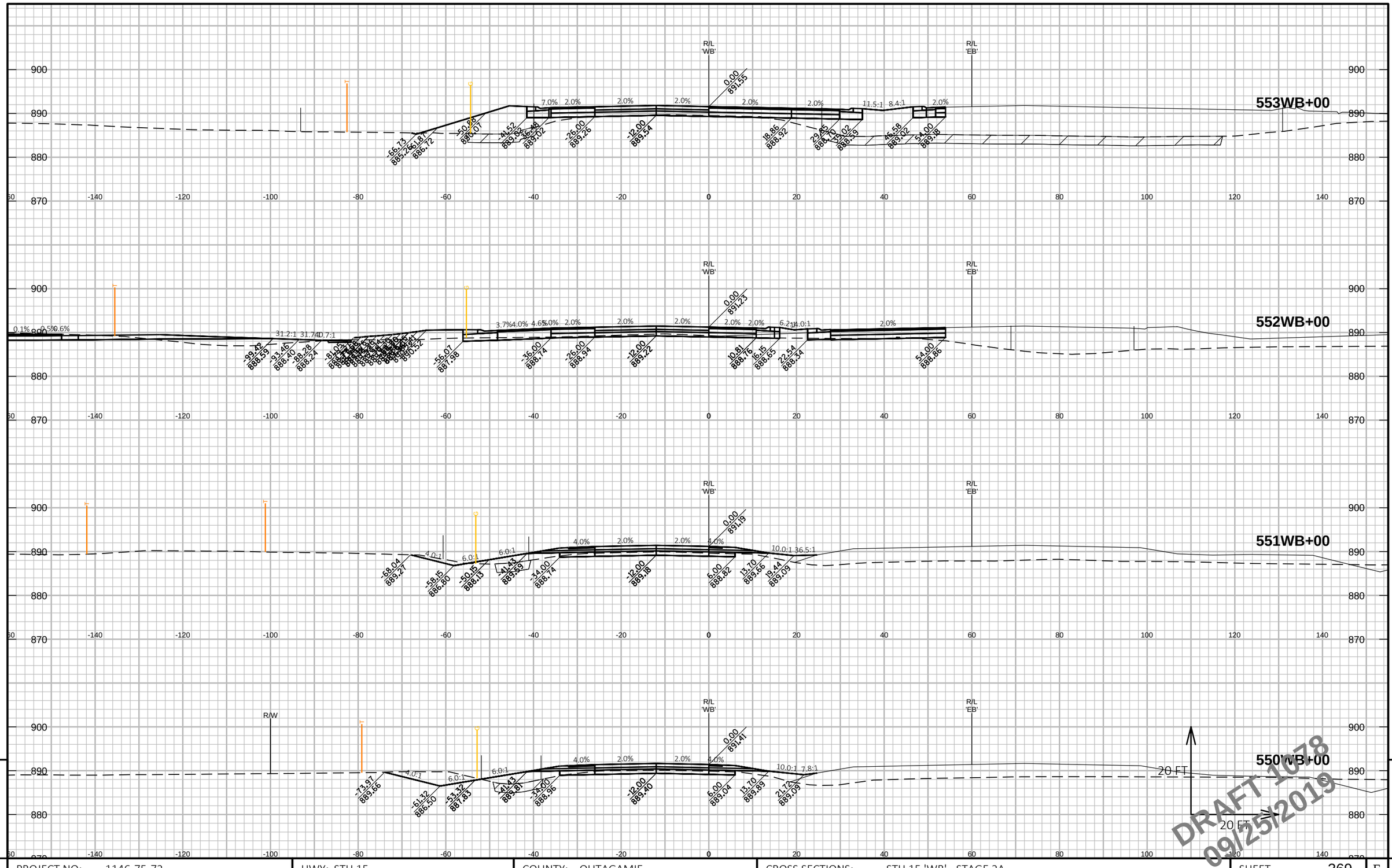

PROJECT NO: 1146-75-72	HWY: STH 15	COUNTY: OUTAGAMIE	CROSS SECTIONS: STH 15 'WB' - STAGE 2A	SHEET 369 E

FILE NAME : C:\PW_WORKDIR\DEN001\JEG_BUGARIJA\DMS96651\COMBINED CROSS SECTIONS-S2A.DWG
LAYOUT NAME - 23 STH 15 WB - S2A (23)

PLOT DATE : 9/17/2019 10:16 AM PLOT BY : BUGARIN, JOSE PLOT NAME : PLOT SCALE : 1 IN:20 FT HORZ. / 1 IN:20 FT VERT.

WISDOT/CADDS SHEET 49

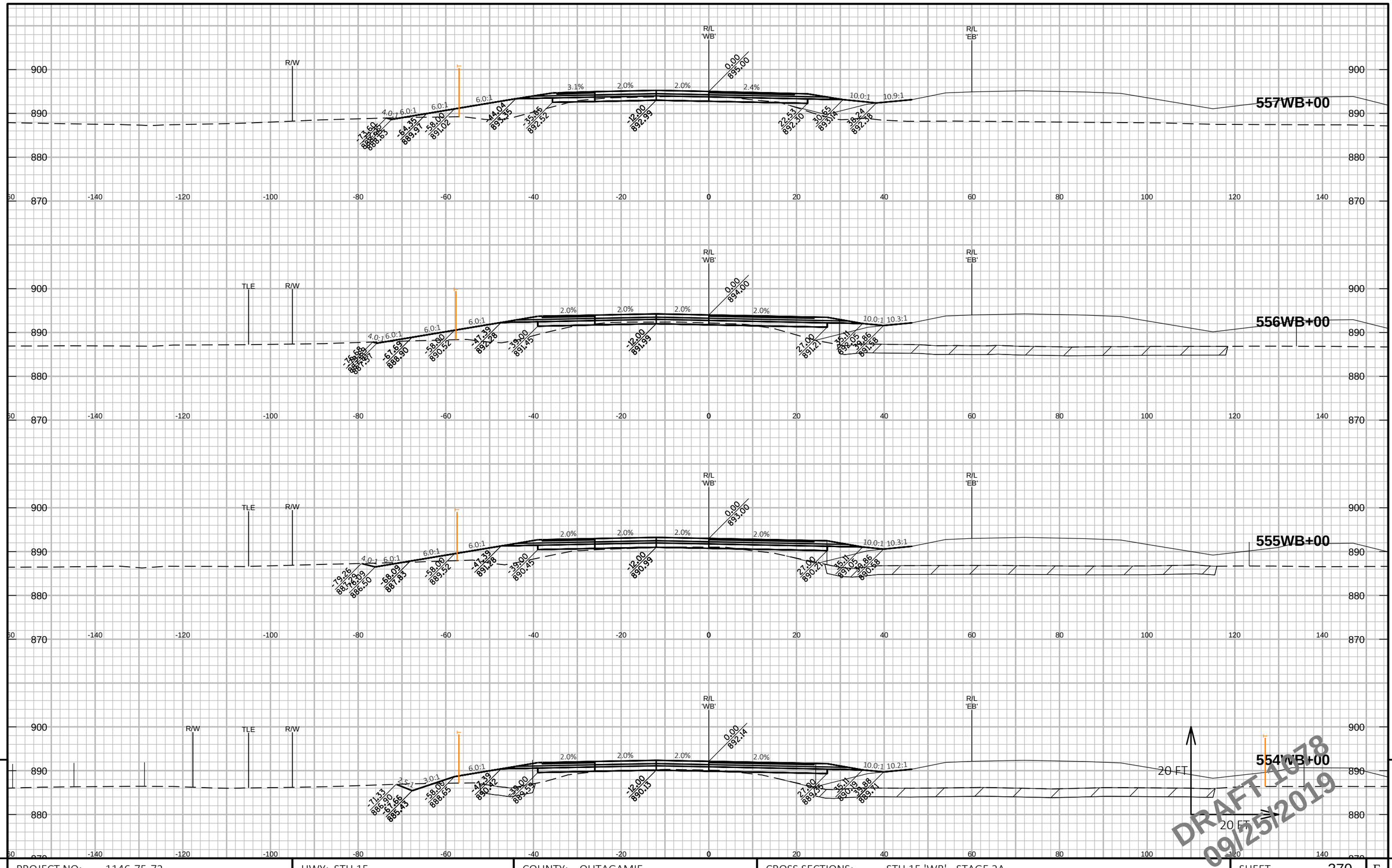

PROJECT NO: 1146-75-72	HWY: STH 15	COUNTY: OUTAGAMIE	CROSS SECTIONS: STH 15 'WB' - STAGE 2A	SHEET 370	E

FILE NAME : C:\PW_WORKDIR\DEN001\JEG_BUGARIJA\DMS96651\COMBINED CROSS SECTIONS-S2A.DWG
LAYOUT NAME - 24 STH 15 WB - S2A (24)

PLOT DATE : 9/17/2019 10:16 AM PLOT BY : BUGARIN, JOSE PLOT NAME : PLOT SCALE : 1 IN:20 FT HORZ. / 1 IN:20 FT VERT.

WISDOT/CADDS SHEET 49

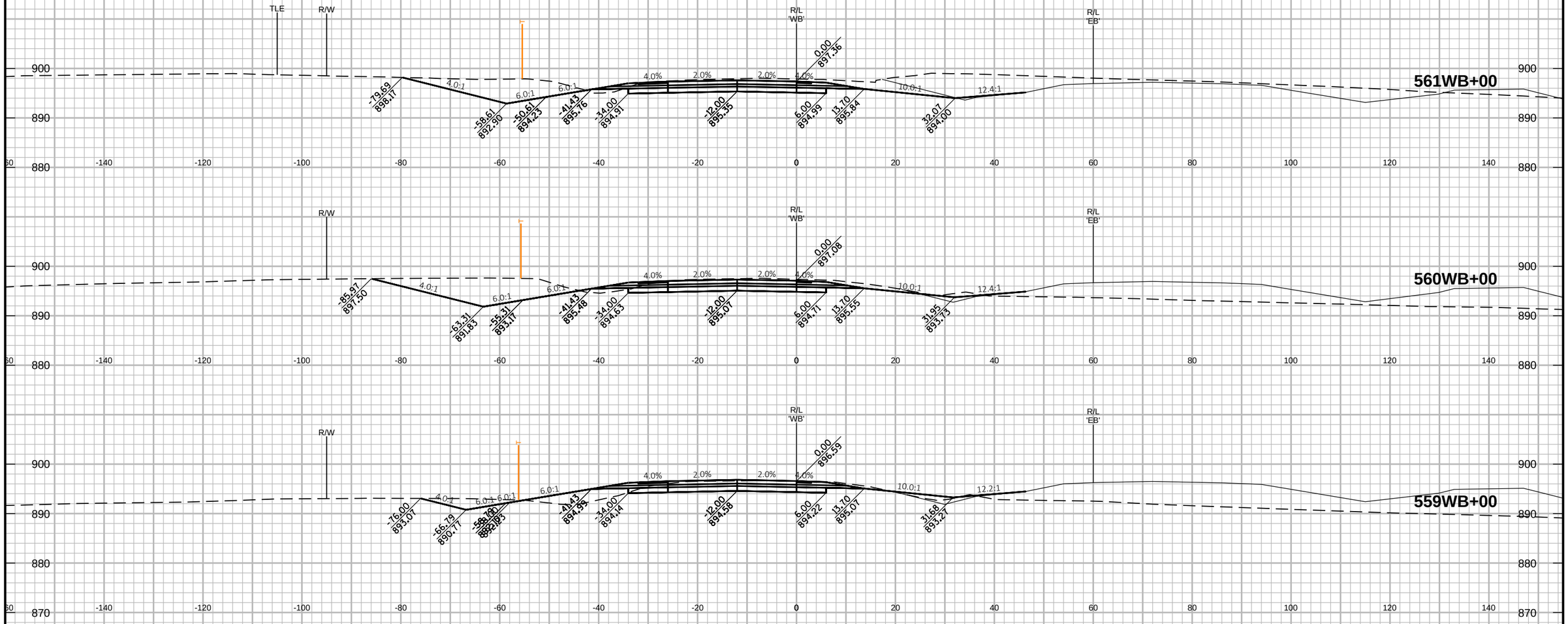

PROJECT NO: 1146-75-72	HWY: STH 15	COUNTY: OUTAGAMIE	CROSS SECTIONS: STH 15 'WB' - STAGE 2A	SHEET 371	E

FILE NAME : C:\PW_WORKDIR\DEN001\JEG_BUGARIJA\DMS96651\COMBINED CROSS SECTIONS-S2A.DWG
LAYOUT NAME - 25 STH 15 WB - S2A (25)

PLOT DATE : 9/17/2019 10:17 AM PLOT BY : BUGARIN, JOSE PLOT NAME : PLOT SCALE : 1 IN:20 FT HORZ. / 1 IN:20 FT VERT.

WISDOT/CADDS SHEET 49

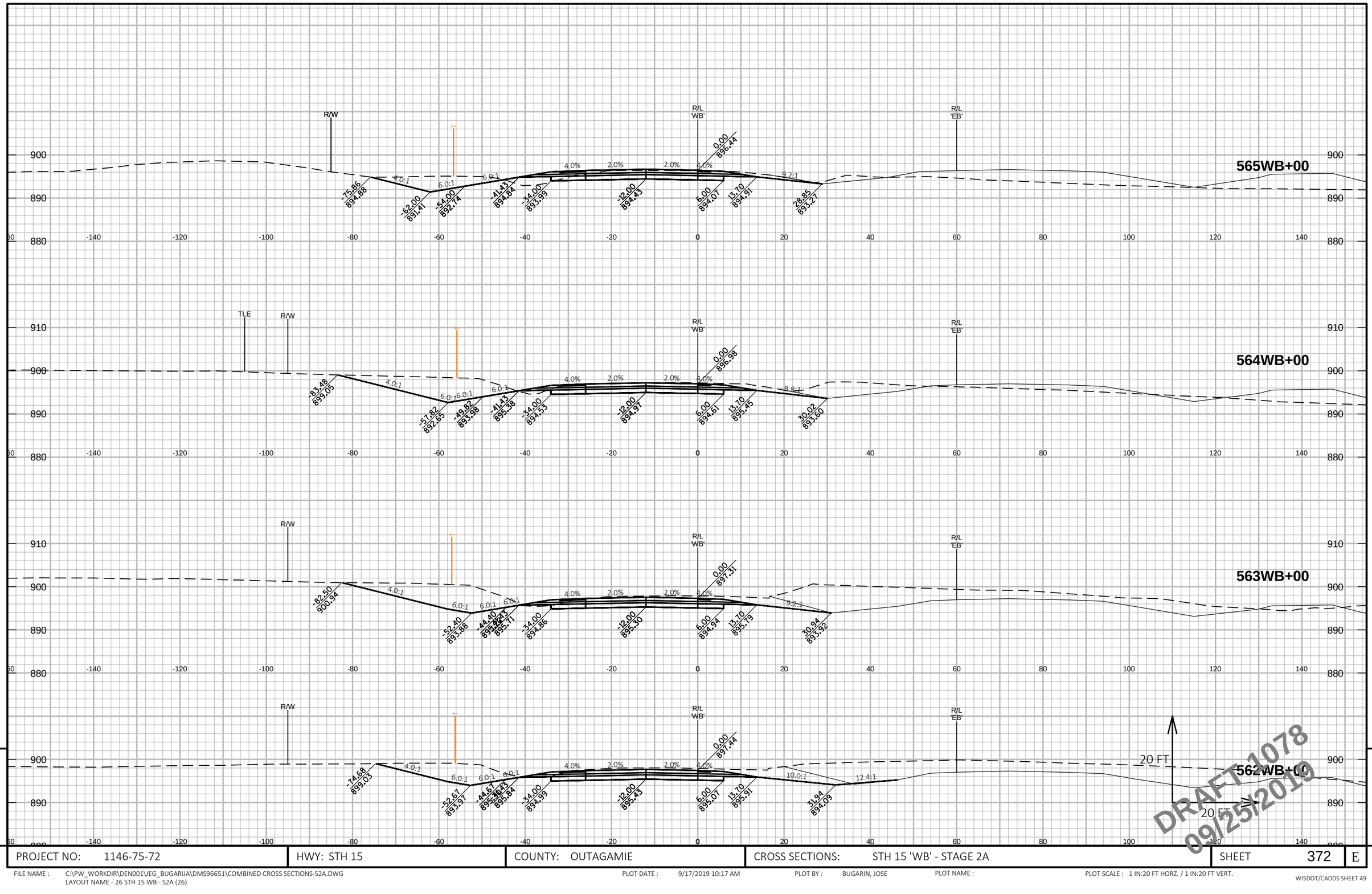

PROJECT NO: 1146-75-72	HWY: STH 15	COUNTY: OUTAGAMIE	CROSS SECTIONS: STH 15 'WB' - STAGE 2A	SHEET 372	E

FILE NAME : C:\PW_WORKDIR\DEN001\JEG_BUGARIJA\DMS96651\COMBINED CROSS SECTIONS-S2A.DWG
LAYOUT NAME - 26 STH 15 WB - S2A (26)

PLOT DATE : 9/17/2019 10:17 AM PLOT BY : BUGARIN, JOSE PLOT NAME : PLOT SCALE : 1 IN:20 FT HORZ. / 1 IN:20 FT VERT.

WISDOT/CADDS SHEET 49

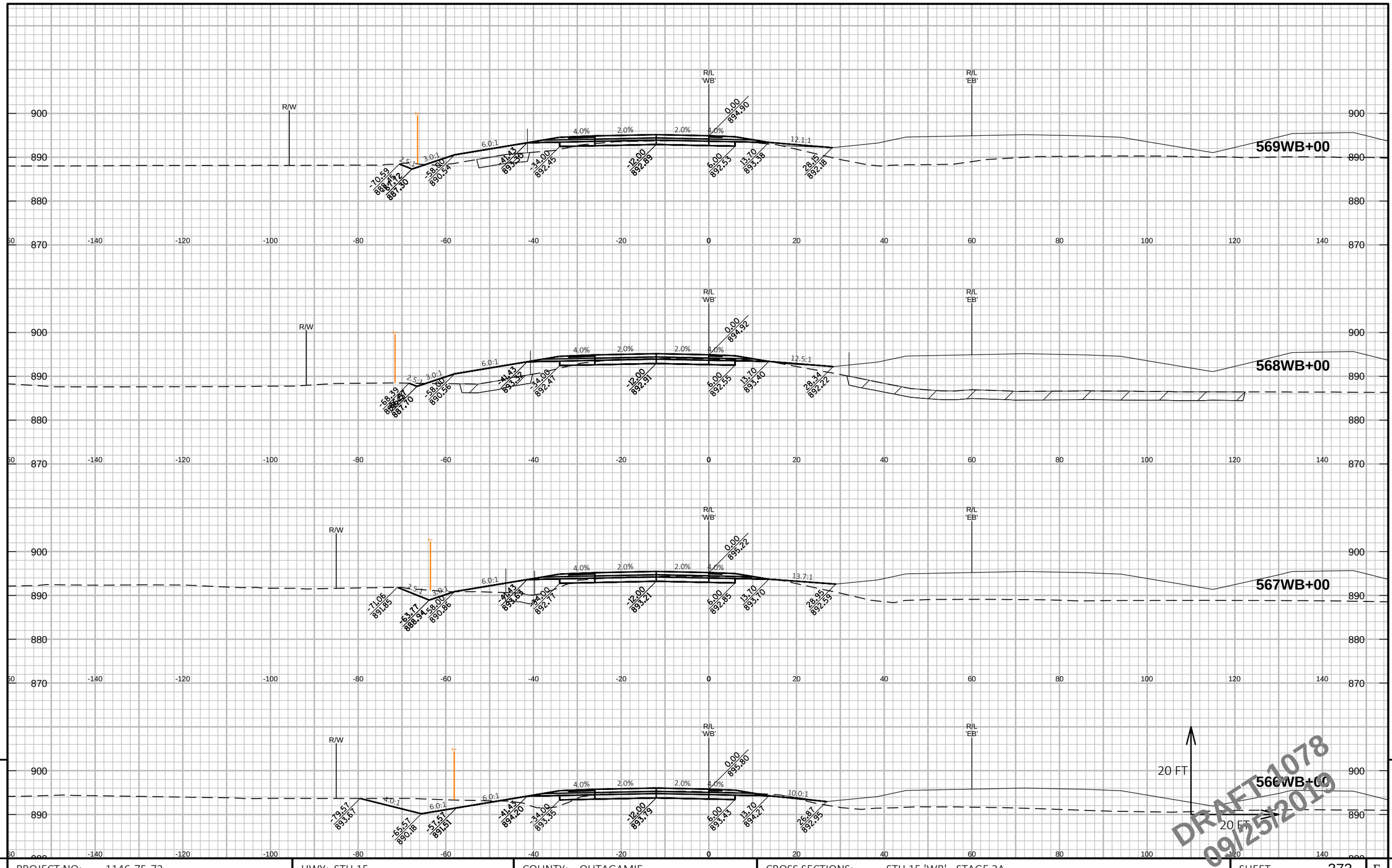

PROJECT NO: 1146-75-72	HWY: STH 15	COUNTY: OUTAGAMIE	CROSS SECTIONS: STH 15 'WB' - STAGE 2A	SHEET 373	E

FILE NAME : C:\PW_WORKDIR\DEN001\JEG_BUGARIJA\DMS96651\COMBINED CROSS SECTIONS-S2A.DWG
LAYOUT NAME - 27 STH 15 WB - S2A (27)

PLOT DATE : 9/17/2019 10:18 AM PLOT BY : BUGARIN, JOSE PLOT NAME : PLOT SCALE : 1 IN:20 FT HORZ. / 1 IN:20 FT VERT.

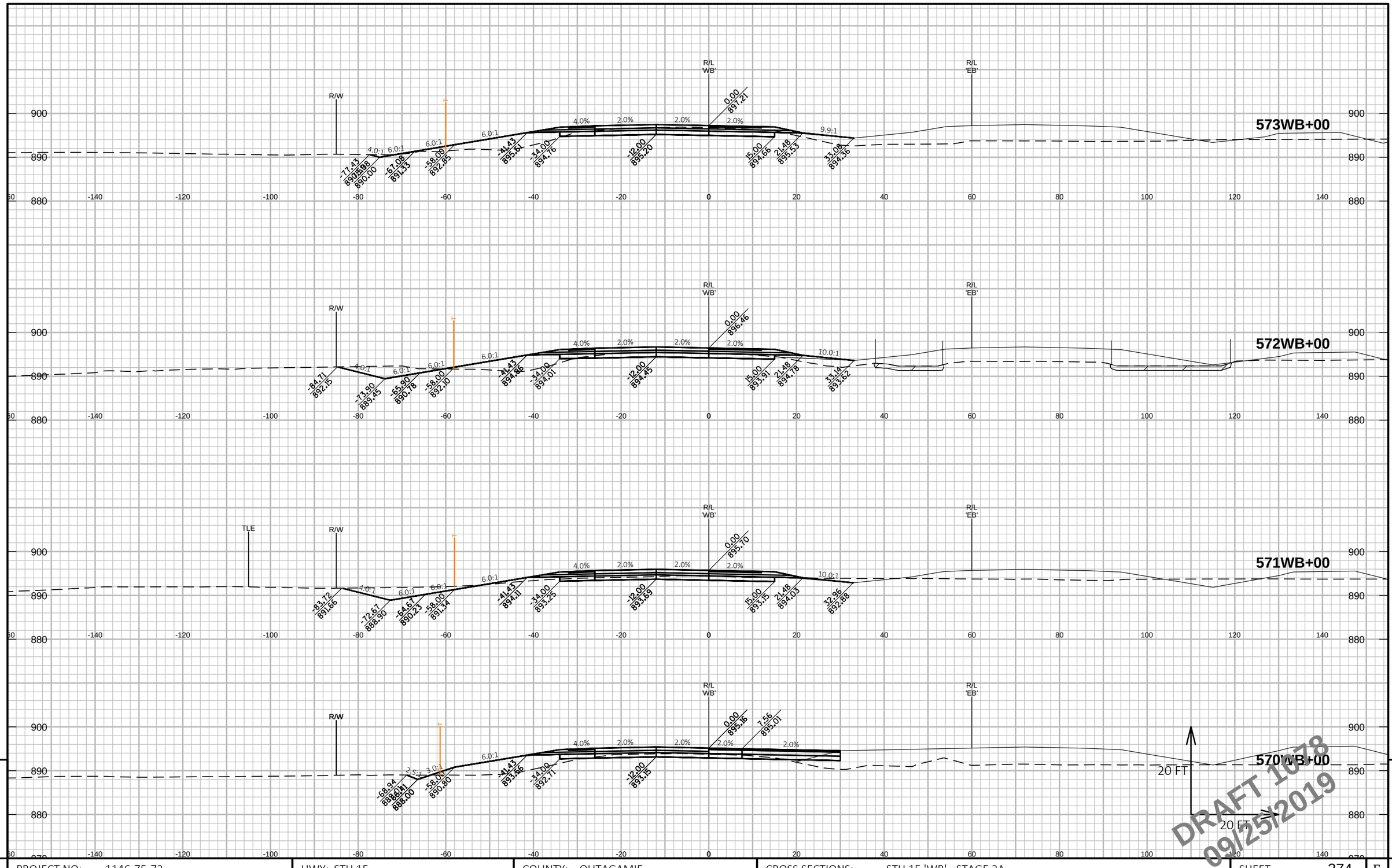

PROJECT NO: 1146-75-72	HWY: STH 15	COUNTY: OUTAGAMIE	CROSS SECTIONS: STH 15 'WB' - STAGE 2A	SHEET 374	E

FILE NAME : C:\PW_WORKDIR\DEN001\JEG_BUGARIJA\DMS96651\COMBINED CROSS SECTIONS-S2A.DWG
LAYOUT NAME - 28 STH 15 WB - S2A (28)

PLOT DATE : 9/17/2019 10:18 AM PLOT BY : BUGARIN, JOSE PLOT NAME : PLOT SCALE : 1 IN:20 FT HORZ. / 1 IN:20 FT VERT.

WISDOT/CADDS SHEET 49

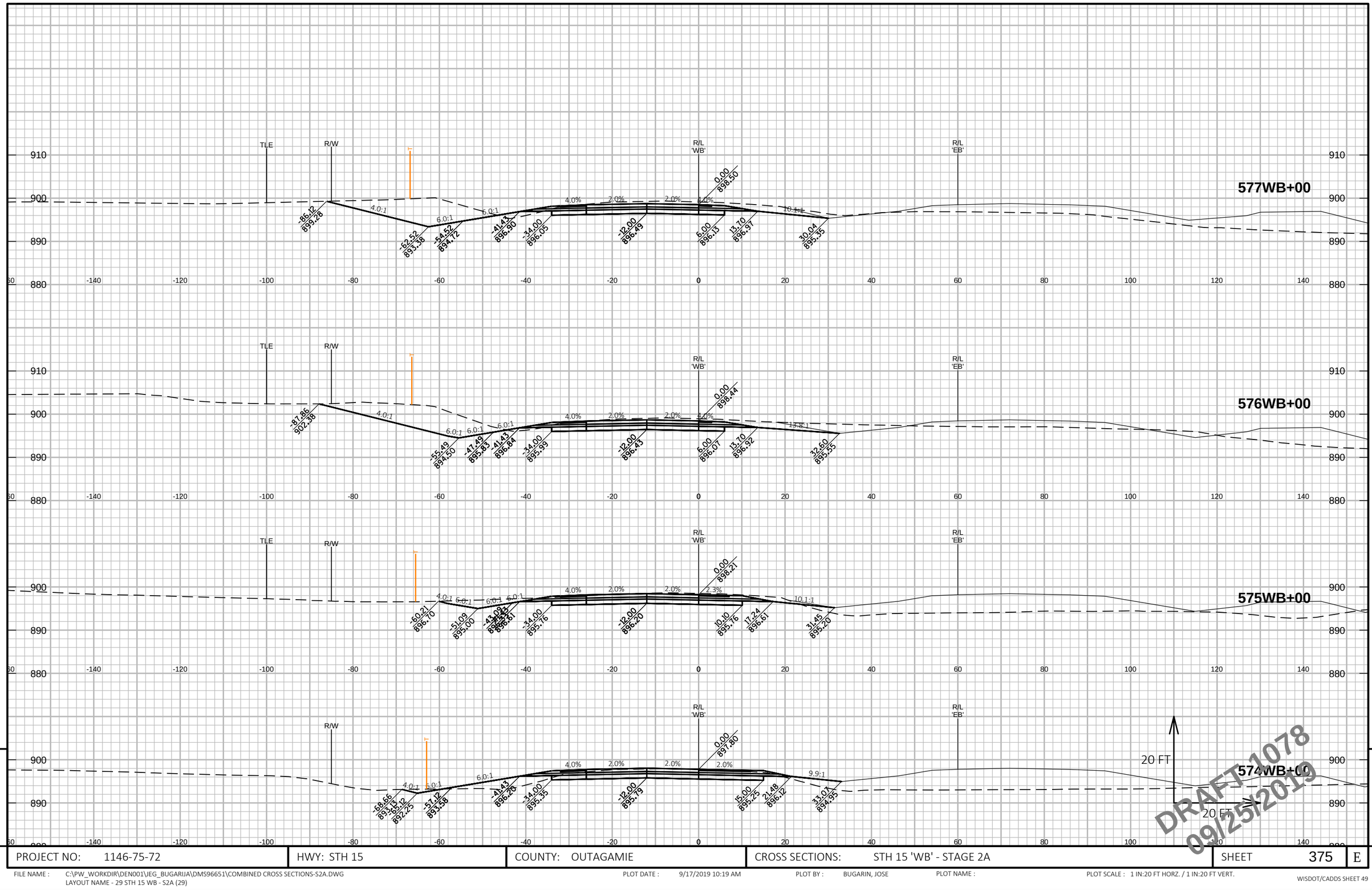

DRAFT 1078
09/25/2019

PROJECT NO: 1146-75-72	HWY: STH 15	COUNTY: OUTAGAMIE	CROSS SECTIONS: STH 15 'WB' - STAGE 2A	SHEET 375	E

FILE NAME : C:\PW_WORKDIR\DEN001\JEG_BUGARIJA\DMS96651\COMBINED CROSS SECTIONS-S2A.DWG
LAYOUT NAME - 29 STH 15 WB - S2A (29)

PLOT DATE : 9/17/2019 10:19 AM PLOT BY : BUGARIN, JOSE PLOT NAME : PLOT SCALE : 1 IN:20 FT HORZ. / 1 IN:20 FT VERT.

WISDOT/CADDS SHEET 49

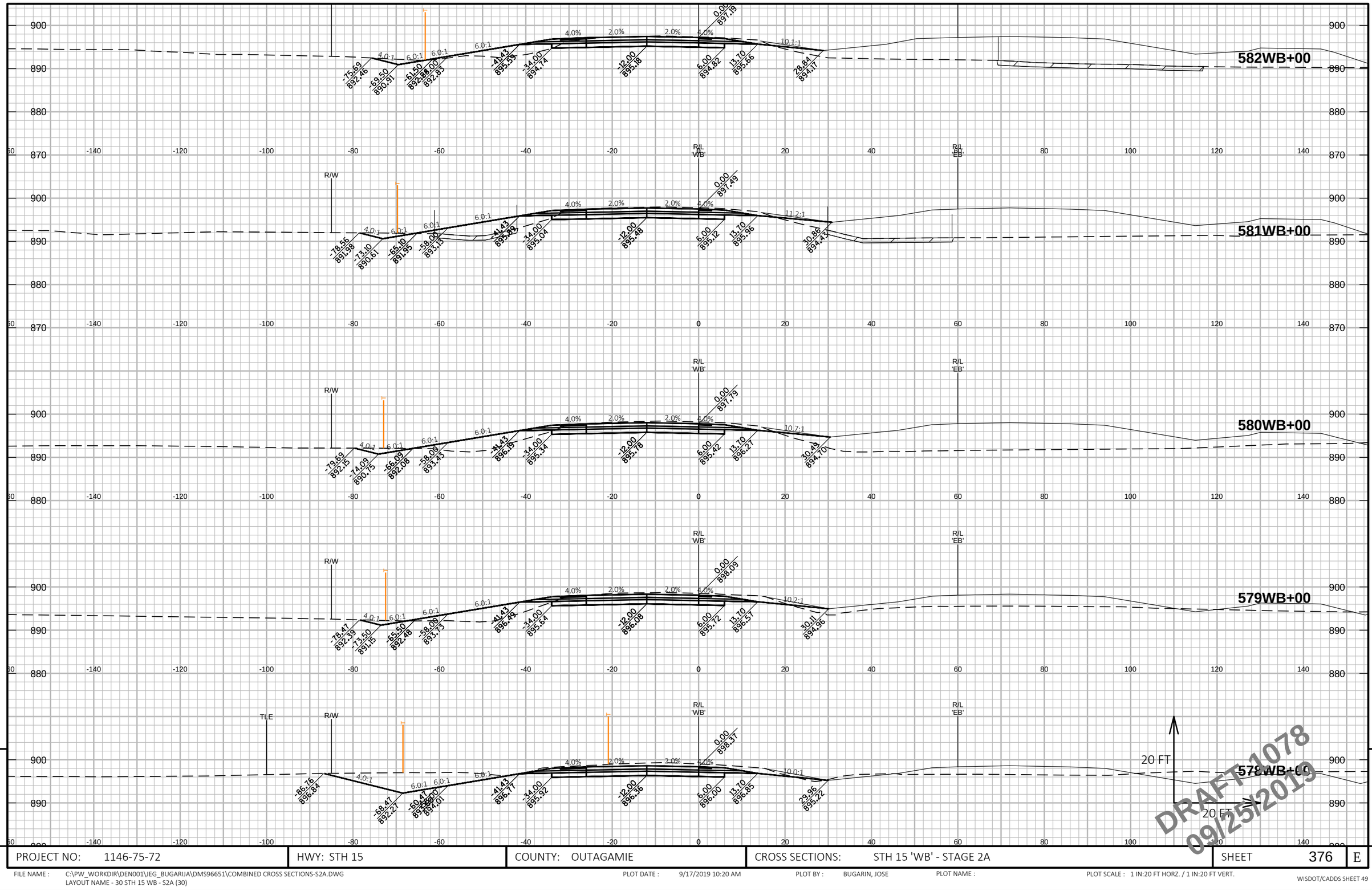

PROJECT NO: 1146-75-72	HWY: STH 15	COUNTY: OUTAGAMIE	CROSS SECTIONS: STH 15 'WB' - STAGE 2A	SHEET 376 E

FILE NAME : C:\PW_WORKDIR\DEN001\JEG_BUGARIJA\DMS96651\COMBINED CROSS SECTIONS-S2A.DWG
LAYOUT NAME - 30 STH 15 WB - S2A (30)

PLOT DATE : 9/17/2019 10:20 AM PLOT BY : BUGARIN, JOSE PLOT NAME : PLOT SCALE : 1 IN:20 FT HORZ. / 1 IN:20 FT VERT.

WISDOT/CADDS SHEET 49

9 9

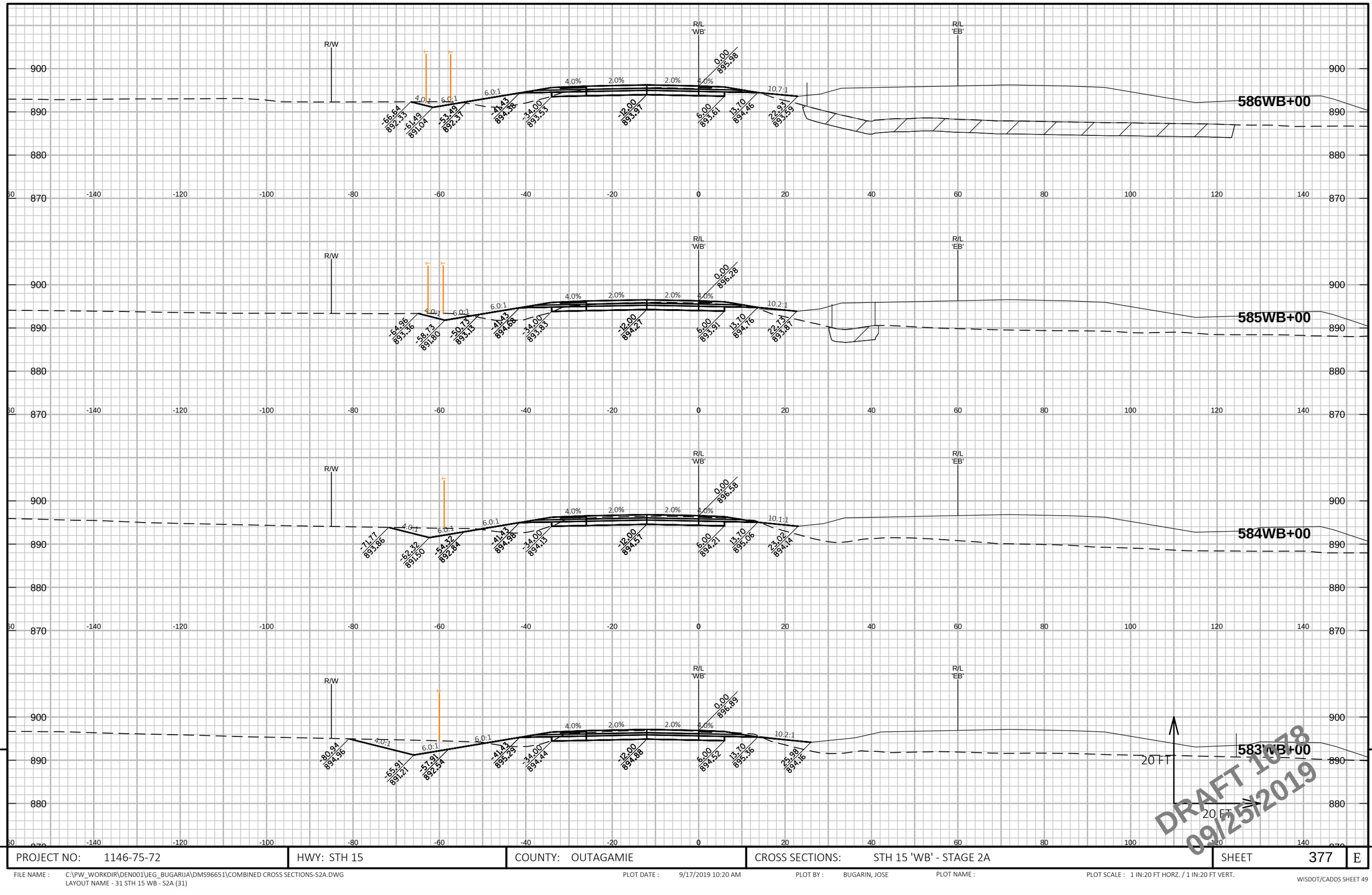

DRAFT 1078
09/25/2019

PROJECT NO: 1146-75-72	HWY: STH 15	COUNTY: OUTAGAMIE	CROSS SECTIONS: STH 15 'WB' - STAGE 2A	SHEET 377	E

FILE NAME : C:\PW_WORKDIR\DEN001\JEG_BUGARIJA\DMS96651\COMBINED CROSS SECTIONS-S2A.DWG
LAYOUT NAME - 31 STH 15 WB - S2A (31)

PLOT DATE : 9/17/2019 10:20 AM PLOT BY : BUGARIN, JOSE PLOT NAME : PLOT SCALE : 1 IN:20 FT HORZ. / 1 IN:20 FT VERT.

WISDOT/CADDS SHEET 49

9

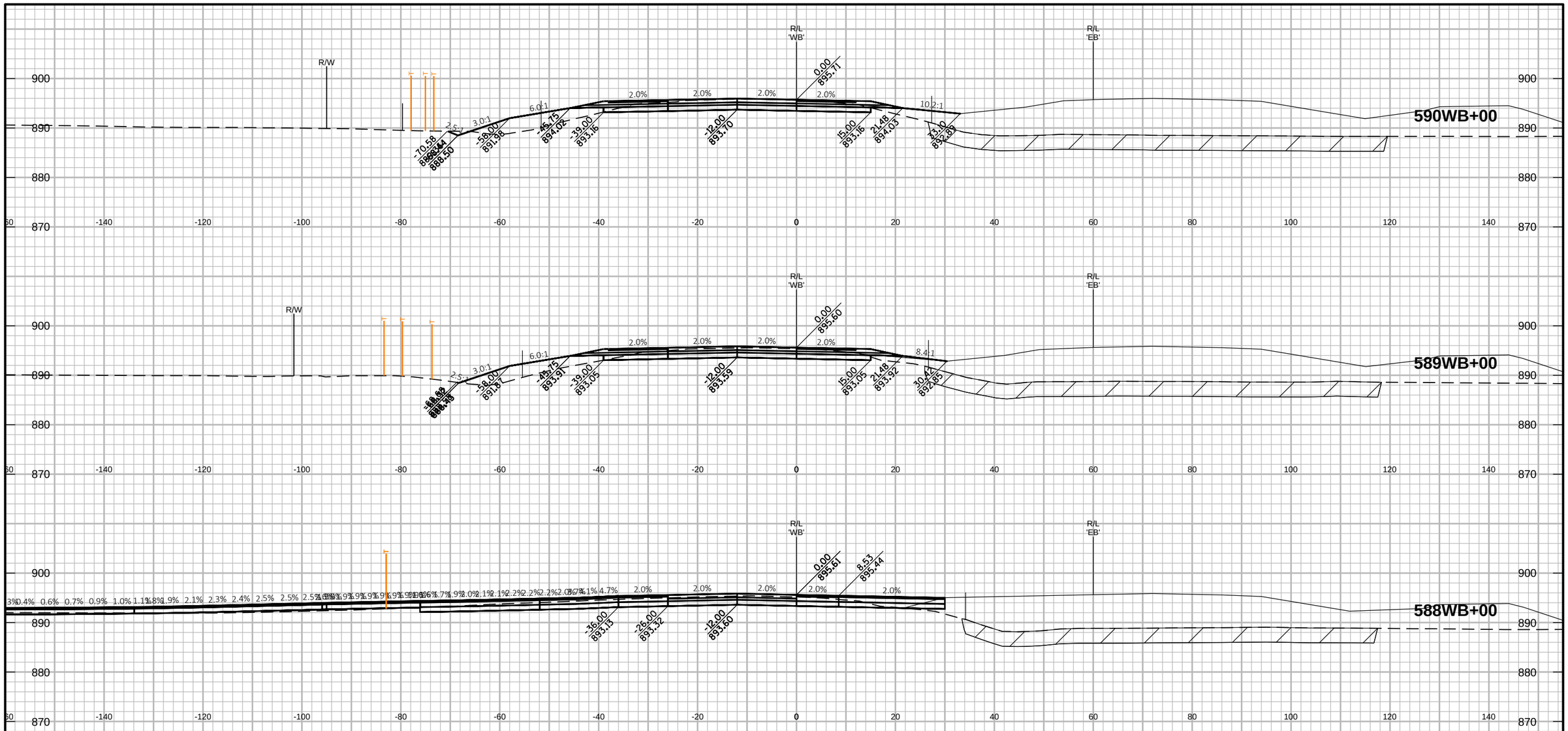

PROJECT NO: 1146-75-72	HWY: STH 15	COUNTY: OUTAGAMIE	CROSS SECTIONS: STH 15 'WB' - STAGE 2A	SHEET 378

FILE NAME : C:\PW_WORKDIR\DEN001\JEG_BUGARIJA\DMS96651\COMBINED CROSS SECTIONS-S2A.DWG
LAYOUT NAME - 32 STH 15 WB - S2A (32)

PLOT DATE : 9/17/2019 10:21 AM PLOT BY : BUGARIN, JOSE PLOT NAME : PLOT SCALE : 1 IN:20 FT HORZ. / 1 IN:20 FT VERT.

WISDOT/CADDS SHEET 49

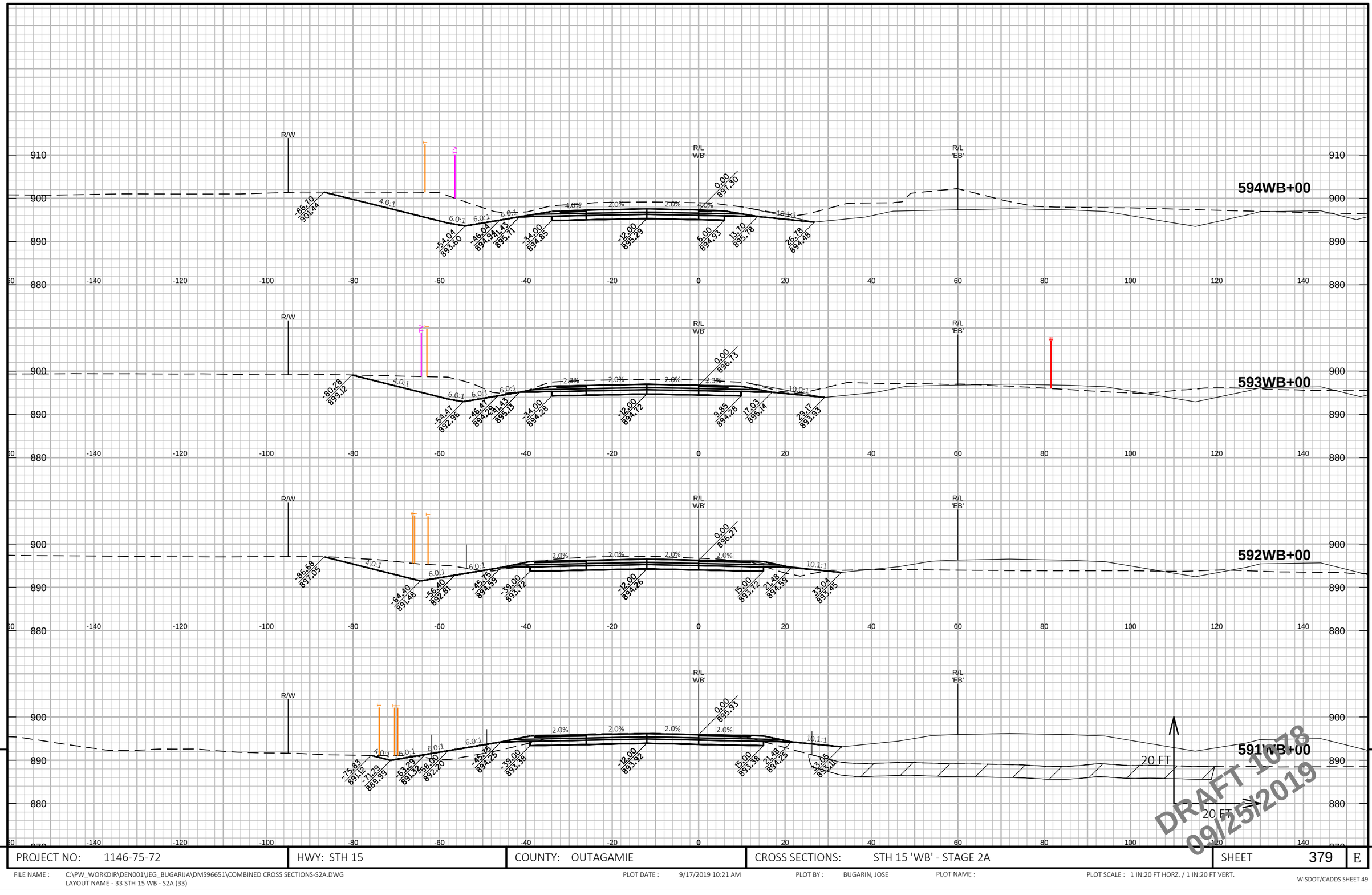

DRAFT 1078
09/25/2019

PROJECT NO: 1146-75-72	HWY: STH 15	COUNTY: OUTAGAMIE	CROSS SECTIONS: STH 15 'WB' - STAGE 2A	SHEET 379	E

FILE NAME : C:\PW_WORKDIR\DEN001\JEG_BUGARIJA\DMS96651\COMBINED CROSS SECTIONS-S2A.DWG
LAYOUT NAME - 33 STH 15 WB - S2A (33)

PLOT DATE : 9/17/2019 10:21 AM PLOT BY : BUGARIN, JOSE PLOT NAME : PLOT SCALE : 1 IN:20 FT HORZ. / 1 IN:20 FT VERT.

WISDOT/CADDS SHEET 49

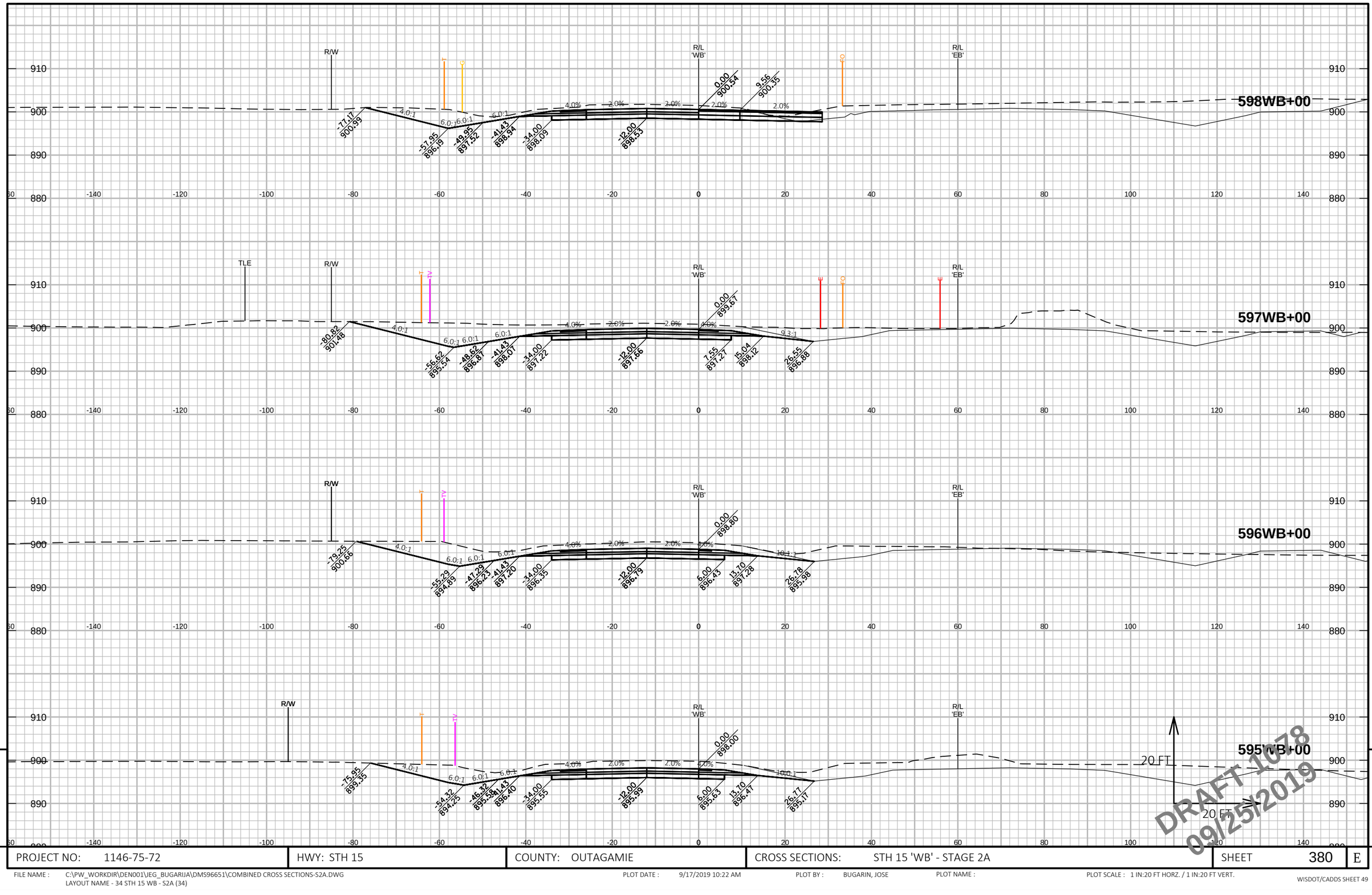

PROJECT NO: 1146-75-72	HWY: STH 15	COUNTY: OUTAGAMIE	CROSS SECTIONS: STH 15 'WB' - STAGE 2A	SHEET 380 E

FILE NAME : C:\PW_WORKDIR\DEN001\JEG_BUGARIJA\DMS96651\COMBINED CROSS SECTIONS-S2A.DWG
LAYOUT NAME - 34 STH 15 WB - S2A (34)

PLOT DATE : 9/17/2019 10:22 AM PLOT BY : BUGARIN, JOSE PLOT NAME : PLOT SCALE : 1 IN:20 FT HORZ. / 1 IN:20 FT VERT.

WISDOT/CADDS SHEET 49

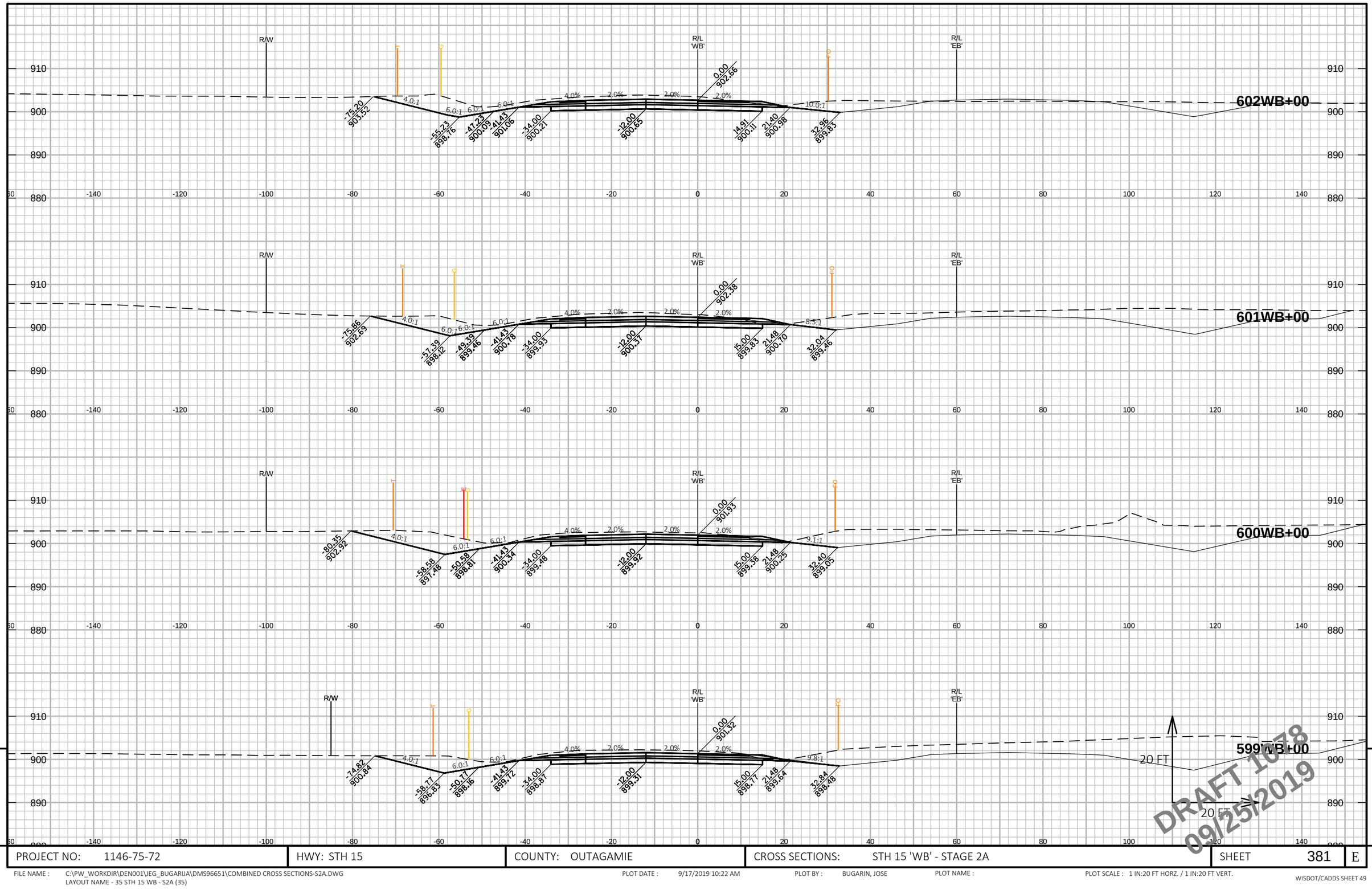

PROJECT NO: 1146-75-72	HWY: STH 15	COUNTY: OUTAGAMIE	CROSS SECTIONS: STH 15 'WB' - STAGE 2A	SHEET 381 E

FILE NAME : C:\PW_WORKDIR\DEN001\JEG_BUGARIJA\DMS96651\COMBINED CROSS SECTIONS-S2A.DWG
LAYOUT NAME - 35 STH 15 WB - S2A (35)

PLOT DATE : 9/17/2019 10:22 AM PLOT BY : BUGARIN, JOSE PLOT NAME : PLOT SCALE : 1 IN:20 FT HORZ. / 1 IN:20 FT VERT.

WISDOT/CADDS SHEET 49

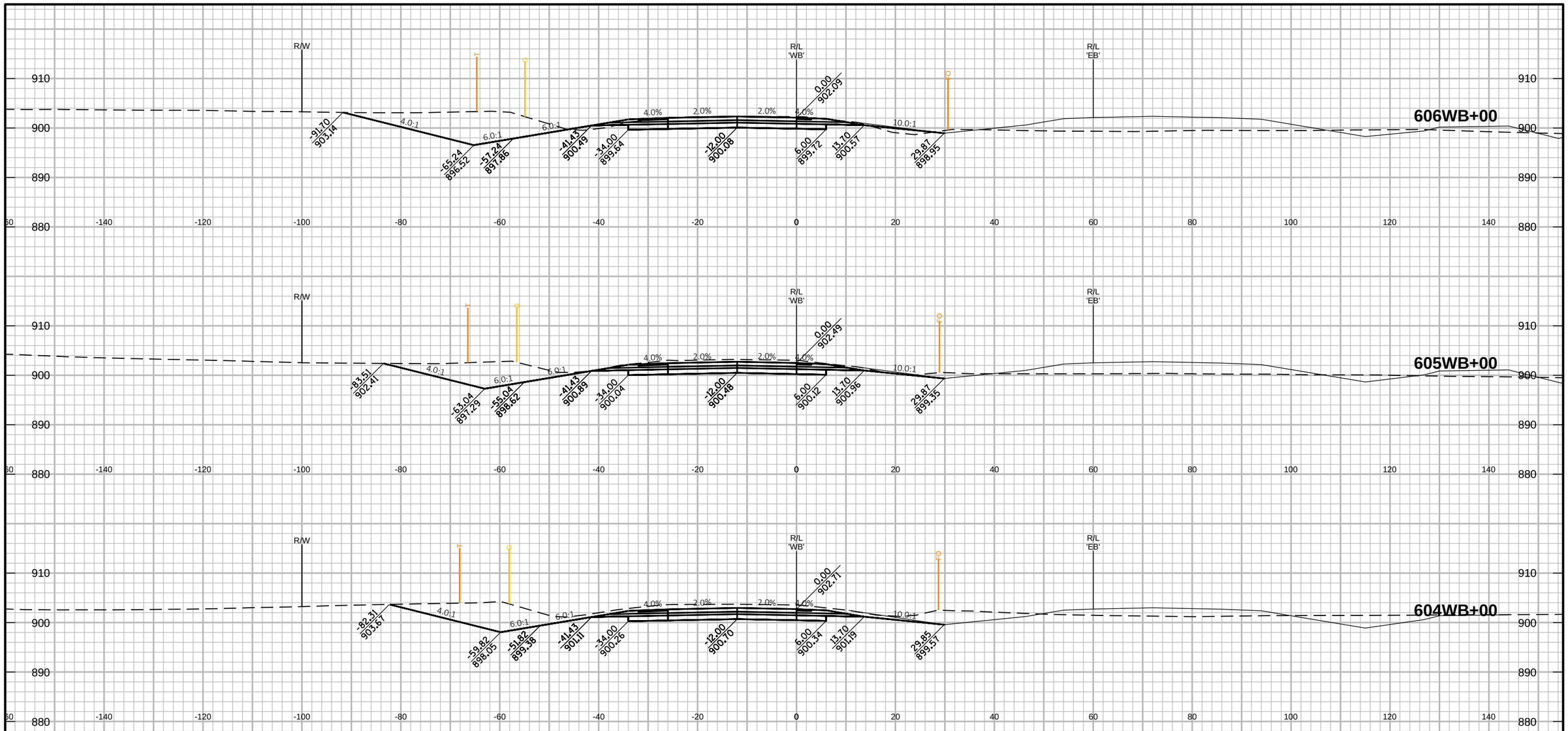

PROJECT NO: 1146-75-72	HWY: STH 15	COUNTY: OUTAGAMIE	CROSS SECTIONS: STH 15 'WB' - STAGE 2A	SHEET 382 E

FILE NAME : C:\PW_WORKDIR\DEN001\JEG_BUGARIJA\DMS96651\COMBINED CROSS SECTIONS-S2A.DWG
LAYOUT NAME - 36 STH 15 WB - S2A (36)

PLOT DATE : 9/17/2019 10:23 AM PLOT BY : BUGARIN, JOSE PLOT NAME : PLOT SCALE : 1 IN:20 FT HORZ. / 1 IN:20 FT VERT.

WISDOT/CADDS SHEET 49

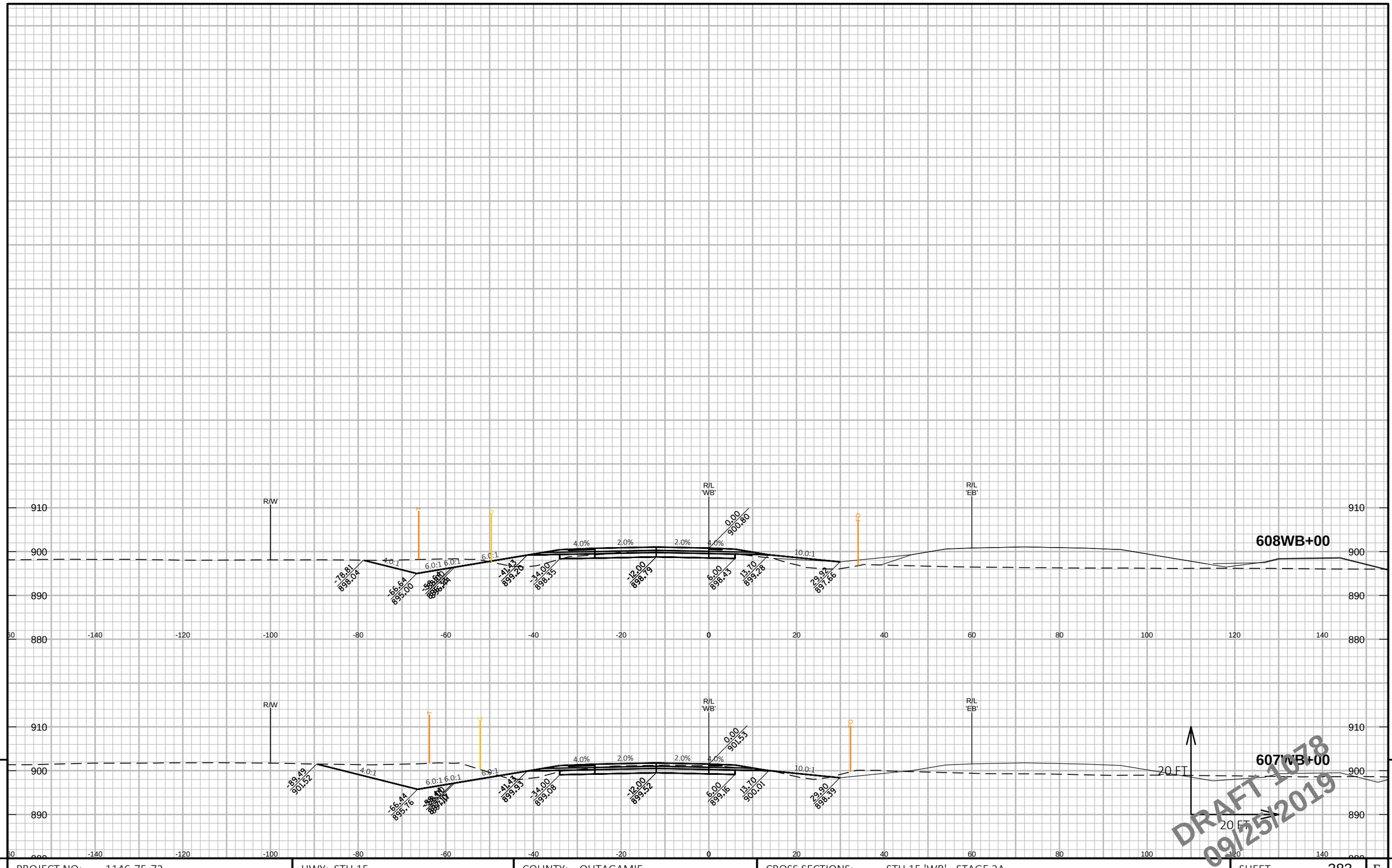

9 9

PROJECT NO: 1146-75-72	HWY: STH 15	COUNTY: OUTAGAMIE	CROSS SECTIONS: STH 15 'WB' - STAGE 2A	SHEET 383	E

FILE NAME : C:\PW_WORKDIR\DEN001\JEG_BUGARIJA\DMS96651\COMBINED CROSS SECTIONS-S2A.DWG
LAYOUT NAME - 37 STH 15 WB - S2A (37)

PLOT DATE : 9/17/2019 10:23 AM PLOT BY : BUGARIN, JOSE PLOT NAME : PLOT SCALE : 1 IN:20 FT HORZ. / 1 IN:20 FT VERT.

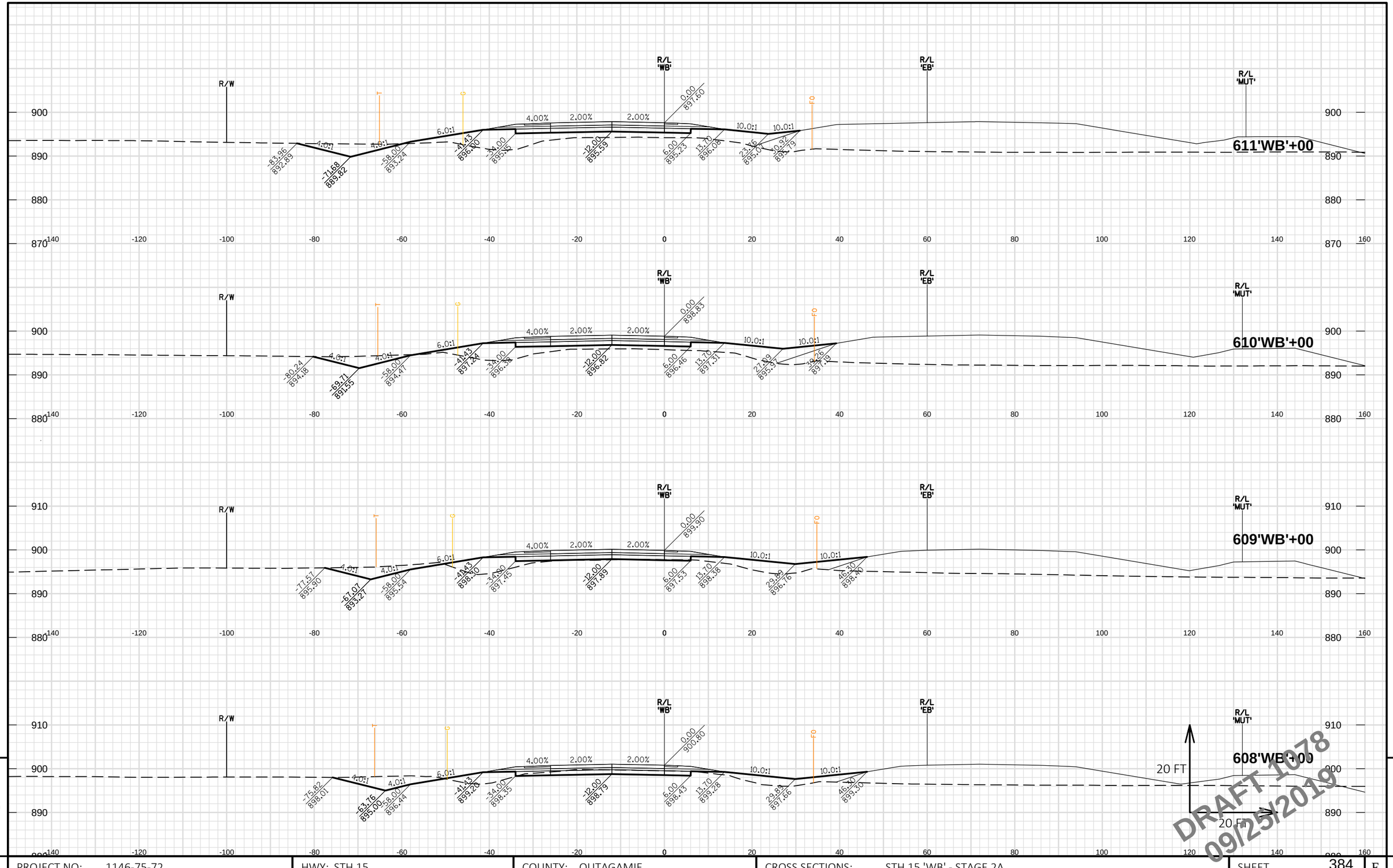

DRAFT 1078
09/25/2019

PROJECT NO: 1146-75-72	HWY: STH 15	COUNTY: OUTAGAMIE	CROSS SECTIONS: STH 15 'WB' - STAGE 2A	SHEET 384	E

FILE NAME : C:\PW_WORKDIR\DEN001\BOITZING\DMS96651\11467572_090105_XS.DWG
LAYOUT NAME - 090205-01-WB

PLOT DATE : 9/24/2019 2:07 PM PLOT BY : BENJAMIN OITZINGER PLOT NAME : PLOT SCALE : 1 IN:20 FT HORZ. / 1 IN:20 FT VERT.

WISDOT/CADDS SHEET 49

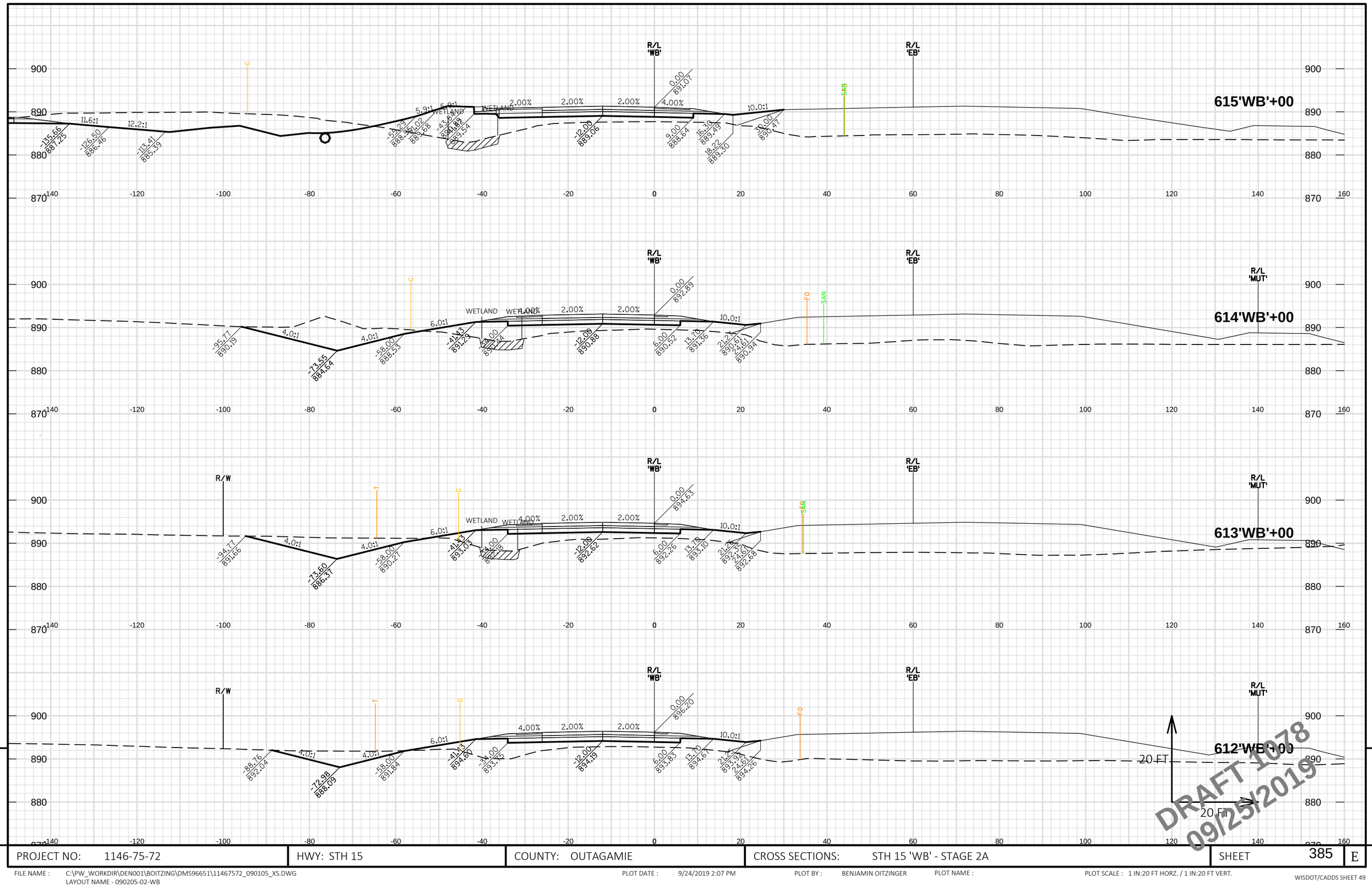

9

PROJECT NO: 1146-75-72	HWY: STH 15	COUNTY: OUTAGAMIE	CROSS SECTIONS: STH 15 'WB' - STAGE 2A	SHEET 385	E

9

FILE NAME : C:\PW_WORKDIR\DEN001\BOITZING\DMS96651\11467572_090105_XS.DWG
LAYOUT NAME - 090205-02-WB

PLOT DATE : 9/24/2019 2:07 PM PLOT BY : BENJAMIN OITZINGER PLOT NAME : PLOT SCALE : 1 IN:20 FT HORZ. / 1 IN:20 FT VERT.

WISDOT/CADDS SHEET 49



PROJECT NO: 1146-75-72	HWY: STH 15	COUNTY: OUTAGAMIE	CROSS SECTIONS: STH 15 'WB' - STAGE 2A	SHEET 386 E

FILE NAME : C:\PW_WORKDIR\DEN001\BOITZING\DMS96651\11467572_090105_XS.DWG
LAYOUT NAME - 090205-03-WB

PLOT DATE : 9/24/2019 2:07 PM PLOT BY : BENJAMIN OITZINGER PLOT NAME : PLOT SCALE : 1 IN:20 FT HORZ. / 1 IN:20 FT VERT.

WISDOT/CADDS SHEET 49

DRAFT 1078
09/25/2019

PROJECT NO: 1146-75-72	HWY: STH 15	COUNTY: OUTAGAMIE	CROSS SECTIONS: STH 15 'WB' - STAGE 2A	SHEET 387	E

FILE NAME : C:\PW_WORKDIR\DEN001\BOITZING\DMS96651\11467572_090105_XS.DWG
LAYOUT NAME - 090205-04-WB

PLOT DATE : 9/24/2019 2:07 PM

PLOT BY : BENJAMIN OITZINGER

PLOT NAME :

PLOT SCALE : 1 IN:20 FT HORZ. / 1 IN:20 FT VERT.

WISDOT/CADDS SHEET 49

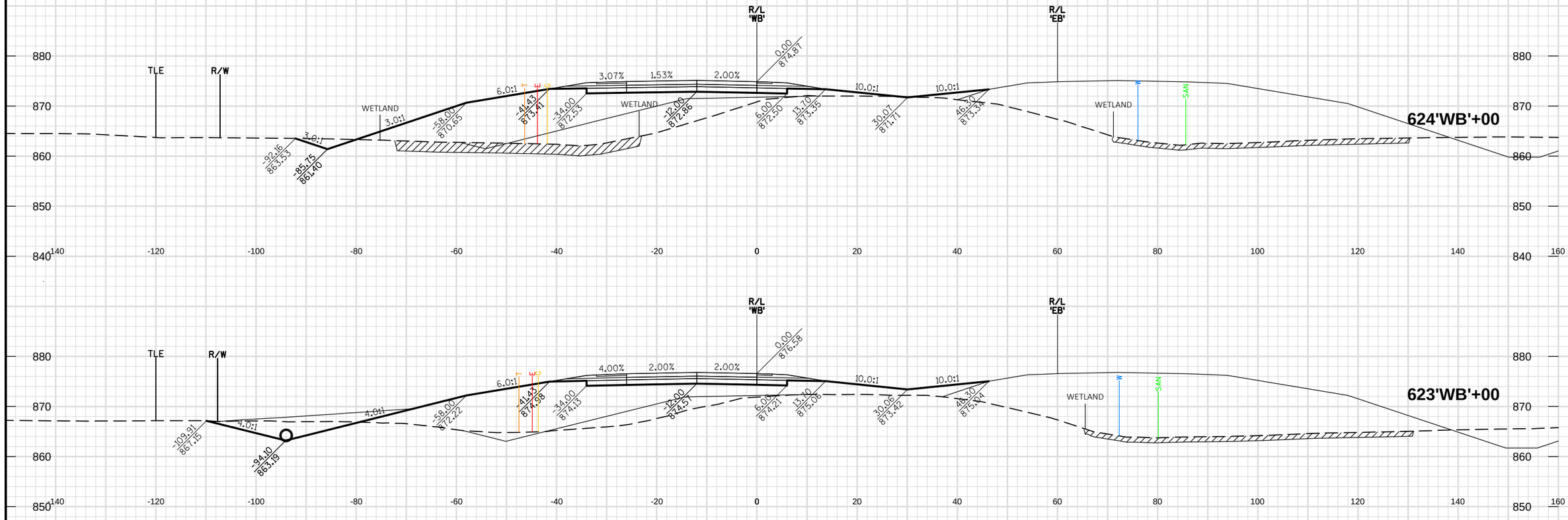

DRAFT 1078
09/25/2019

PROJECT NO: 1146-75-72	HWY: STH 15	COUNTY: OUTAGAMIE	CROSS SECTIONS: STH 15 'WB' - STAGE 2A	SHEET 388	E

FILE NAME : C:\PW_WORKDIR\DEN001\BOITZING\DMS96651\11467572_090105_XS.DWG
LAYOUT NAME - 090205-05-WB

PLOT DATE : 9/24/2019 2:08 PM PLOT BY : BENJAMIN OITZINGER PLOT NAME : PLOT SCALE : 1 IN:20 FT HORZ. / 1 IN:20 FT VERT.

WISDOT/CADDS SHEET 49

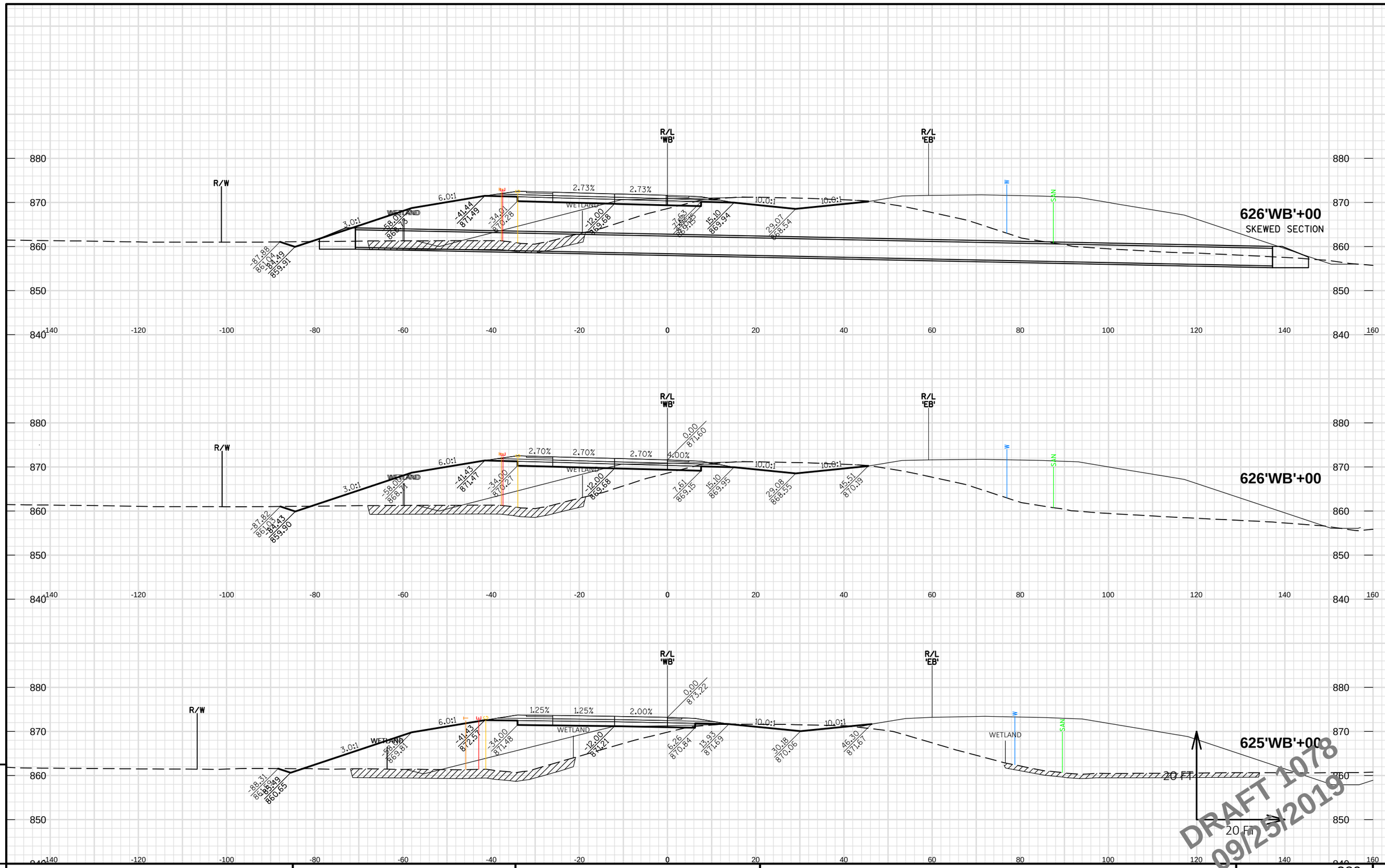

PROJECT NO: 1146-75-72	HWY: STH 15	COUNTY: OUTAGAMIE	CROSS SECTIONS: STH 15 'WB' - STAGE 2A	SHEET 389	E

FILE NAME : C:\PW_WORKDIR\DEN001\BOITZING\DMS96651\11467572_090105_XS.DWG
LAYOUT NAME - 090205-06-WB

PLOT DATE : 9/24/2019 2:08 PM PLOT BY : BENJAMIN OITZINGER PLOT NAME : PLOT SCALE : 1 IN:20 FT HORZ. / 1 IN:20 FT VERT.

WISDOT/CADDS SHEET 49

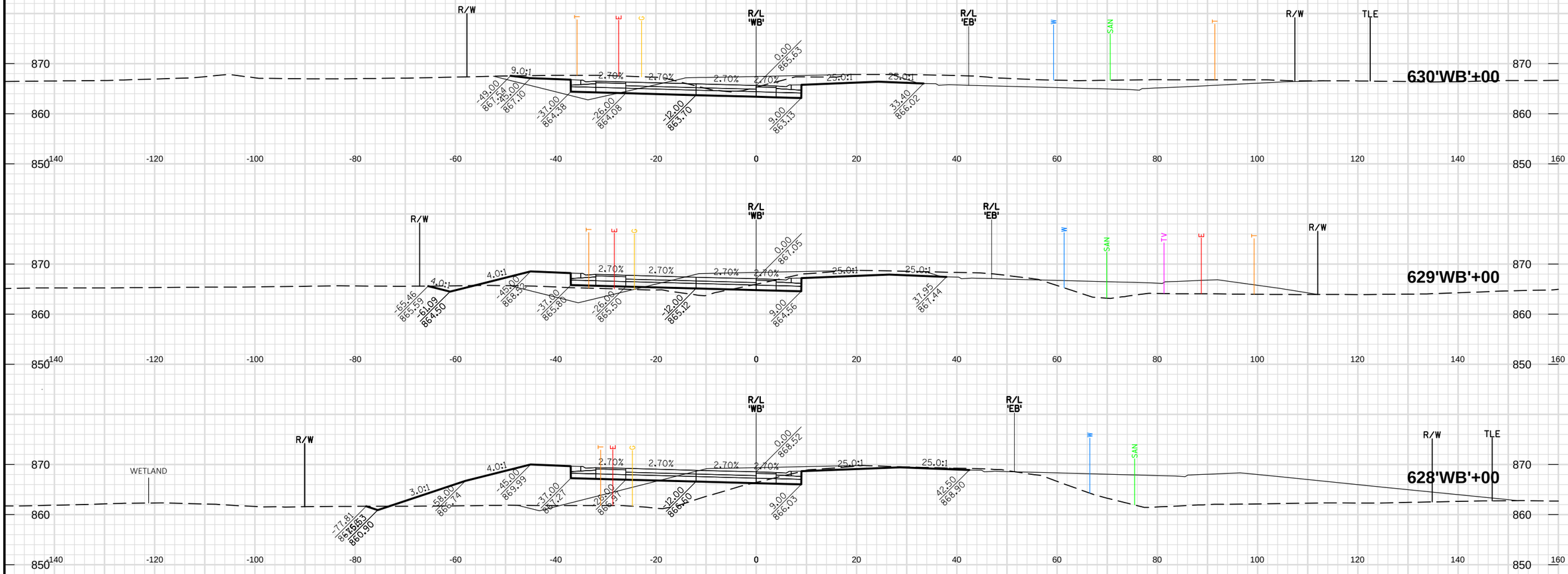

PROJECT NO: 1146-75-72	HWY: STH 15	COUNTY: OUTAGAMIE	CROSS SECTIONS: STH 15 'WB' - STAGE 2A	SHEET 390	E

FILE NAME : C:\PW_WORKDIR\DEN001\BOITZING\DMS96651\11467572_090105_XS.DWG
LAYOUT NAME - 090205-07-WB

PLOT DATE : 9/24/2019 2:08 PM PLOT BY : BENJAMIN OITZINGER PLOT NAME : PLOT SCALE : 1 IN:20 FT HORZ. / 1 IN:20 FT VERT.

WISDOT/CADDS SHEET 49

9

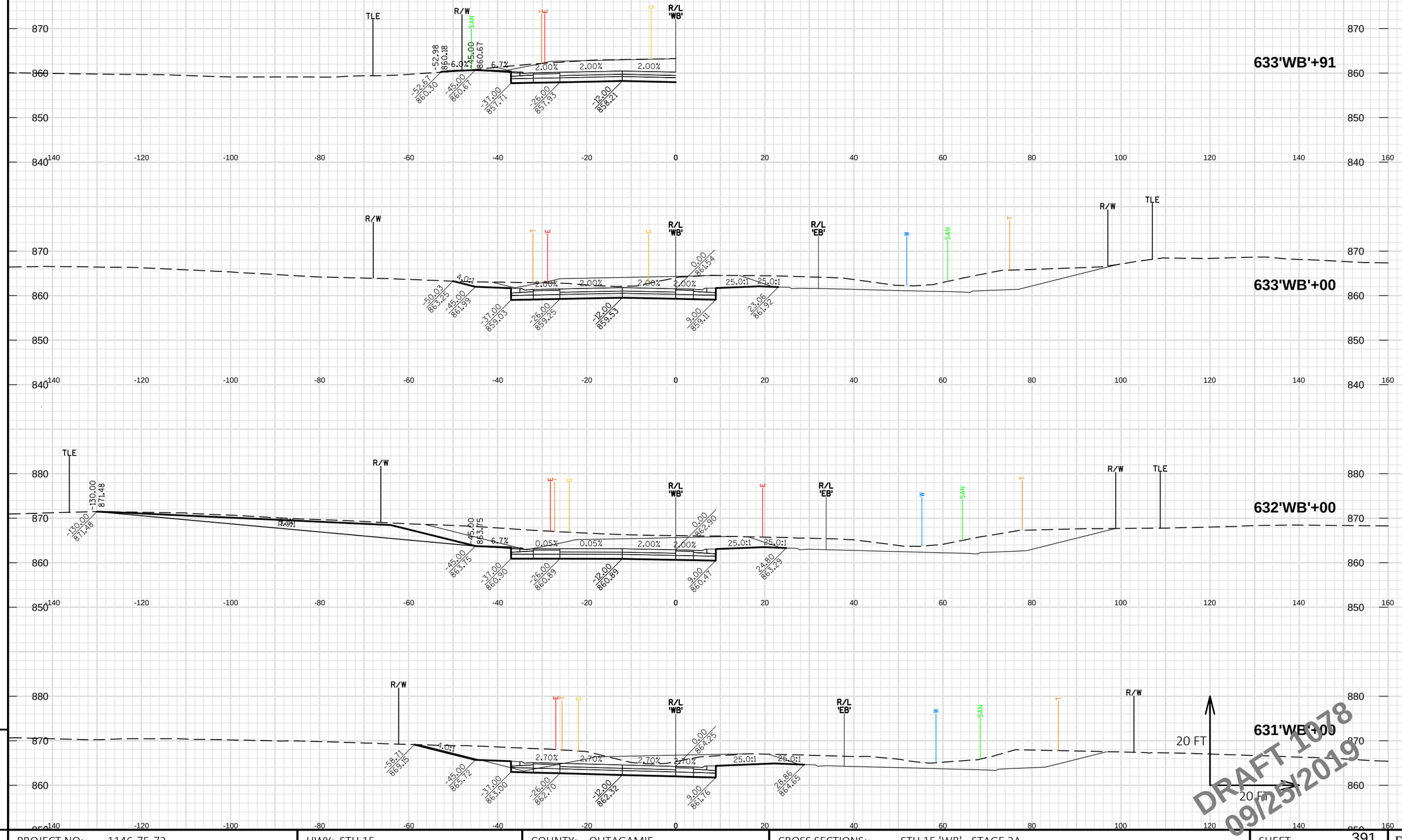

PROJECT NO: 1146-75-72	HWY: STH 15	COUNTY: OUTAGAMIE	CROSS SECTIONS: STH 15 'WB' - STAGE 2A	SHEET 391	E

FILE NAME : C:\PW_WORKDIR\DEN001\BOITZING\DMS96651\11467572_090105_XS.DWG
LAYOUT NAME - 090205-08-WB

PLOT DATE : 9/24/2019 2:08 PM PLOT BY : BENJAMIN OITZINGER PLOT NAME : PLOT SCALE : 1 IN:20 FT HORZ. / 1 IN:20 FT VERT.

WISDOT/CADDS SHEET 49

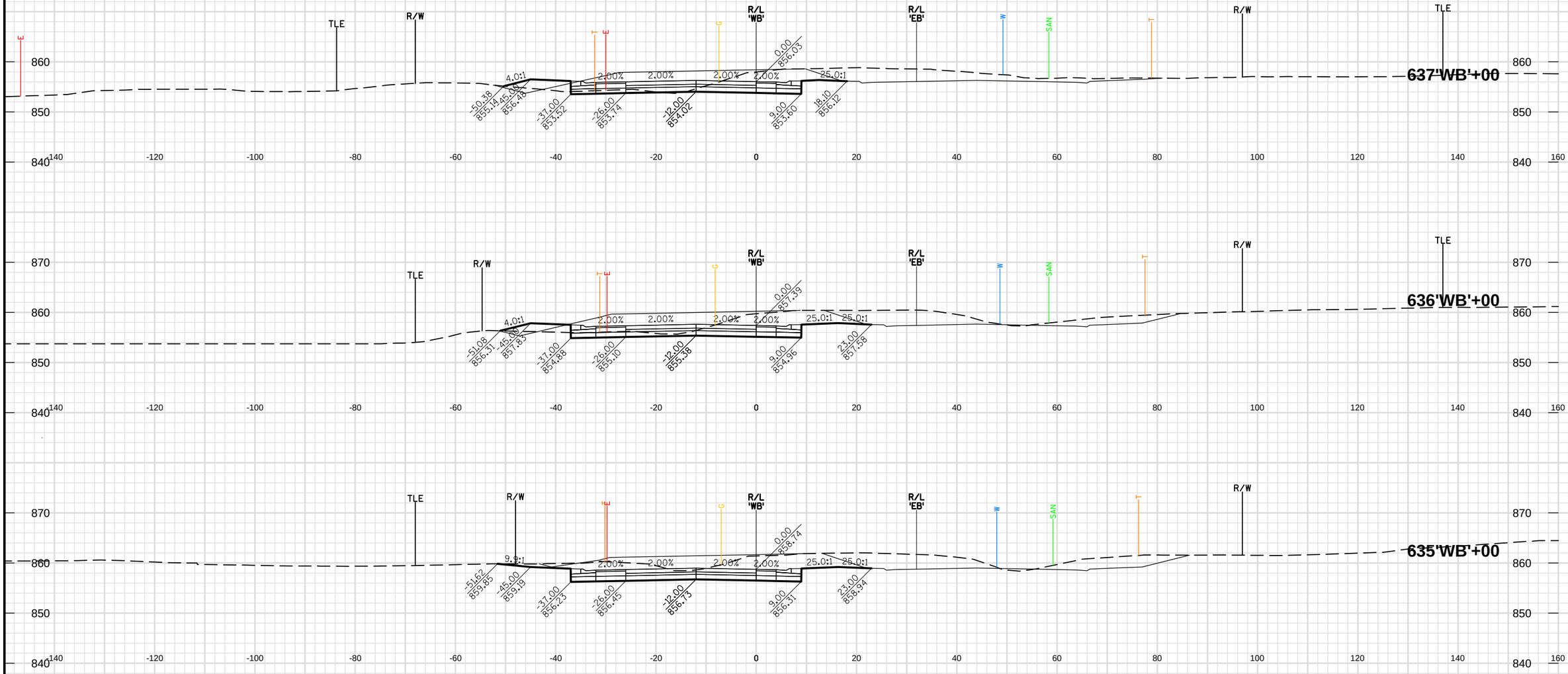

PROJECT NO: 1146-75-72	HWY: STH 15	COUNTY: OUTAGAMIE	CROSS SECTIONS: STH 15 'WB' - STAGE 2A	SHEET 392	E

FILE NAME : C:\PW_WORKDIR\DEN001\BOITZING\DMS96651\11467572_090105_XS.DWG
LAYOUT NAME - 090205-09-WB

PLOT DATE : 9/24/2019 2:08 PM PLOT BY : BENJAMIN OITZINGER PLOT NAME : PLOT SCALE : 1 IN:20 FT HORZ. / 1 IN:20 FT VERT.

WISDOT/CADDS SHEET 49

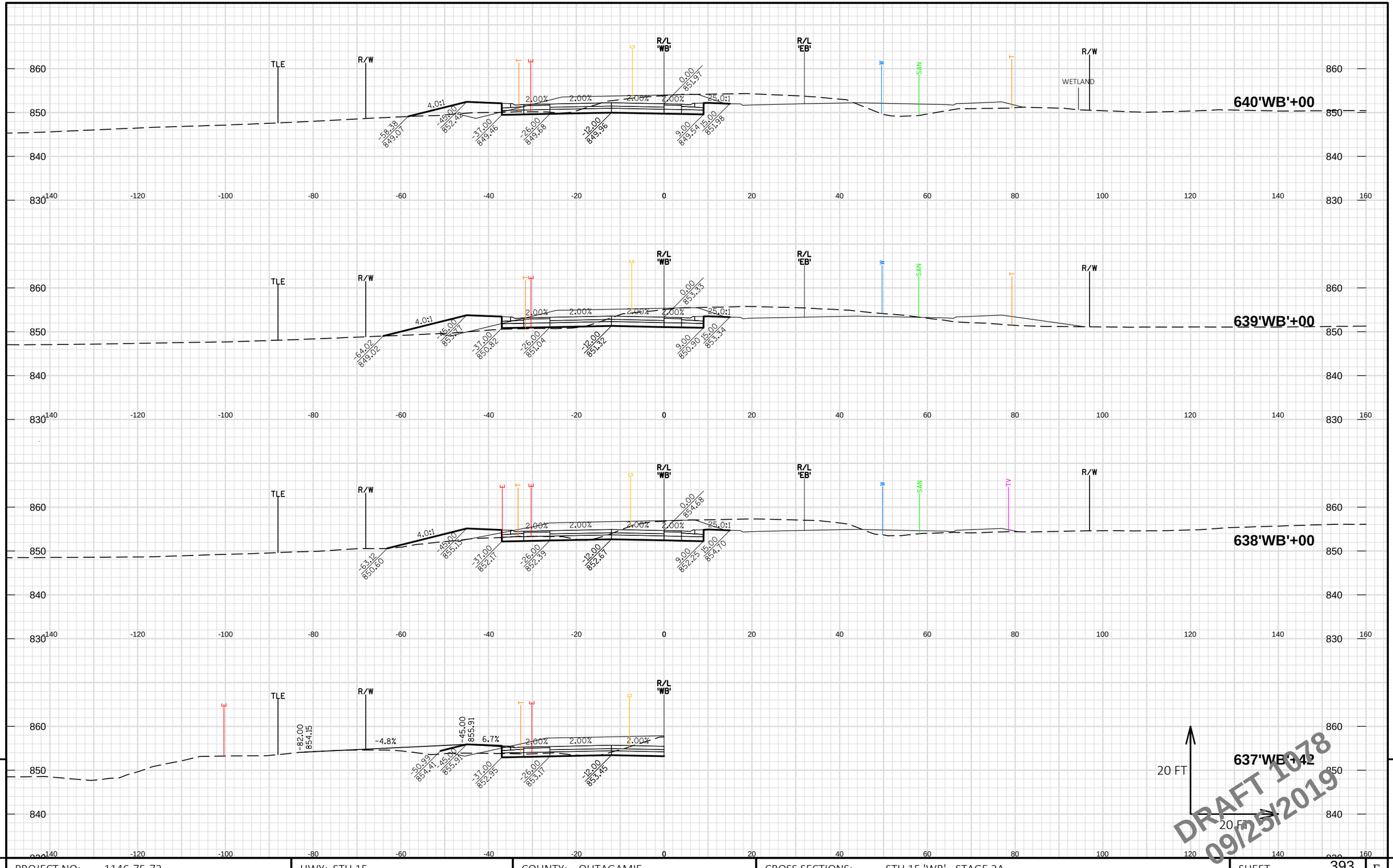

PROJECT NO: 1146-75-72	HWY: STH 15	COUNTY: OUTAGAMIE	CROSS SECTIONS: STH 15 'WB' - STAGE 2A	SHEET 393	E

FILE NAME : C:\PW_WORKDIR\DEN001\BOITZING\DMS96651\11467572_090105_XS.DWG
LAYOUT NAME - 090205-10-WB

PLOT DATE : 9/24/2019 2:09 PM PLOT BY : BENJAMIN OITZINGER PLOT NAME : PLOT SCALE : 1 IN:20 FT HORZ. / 1 IN:20 FT VERT.

WISDOT/CADDS SHEET 49

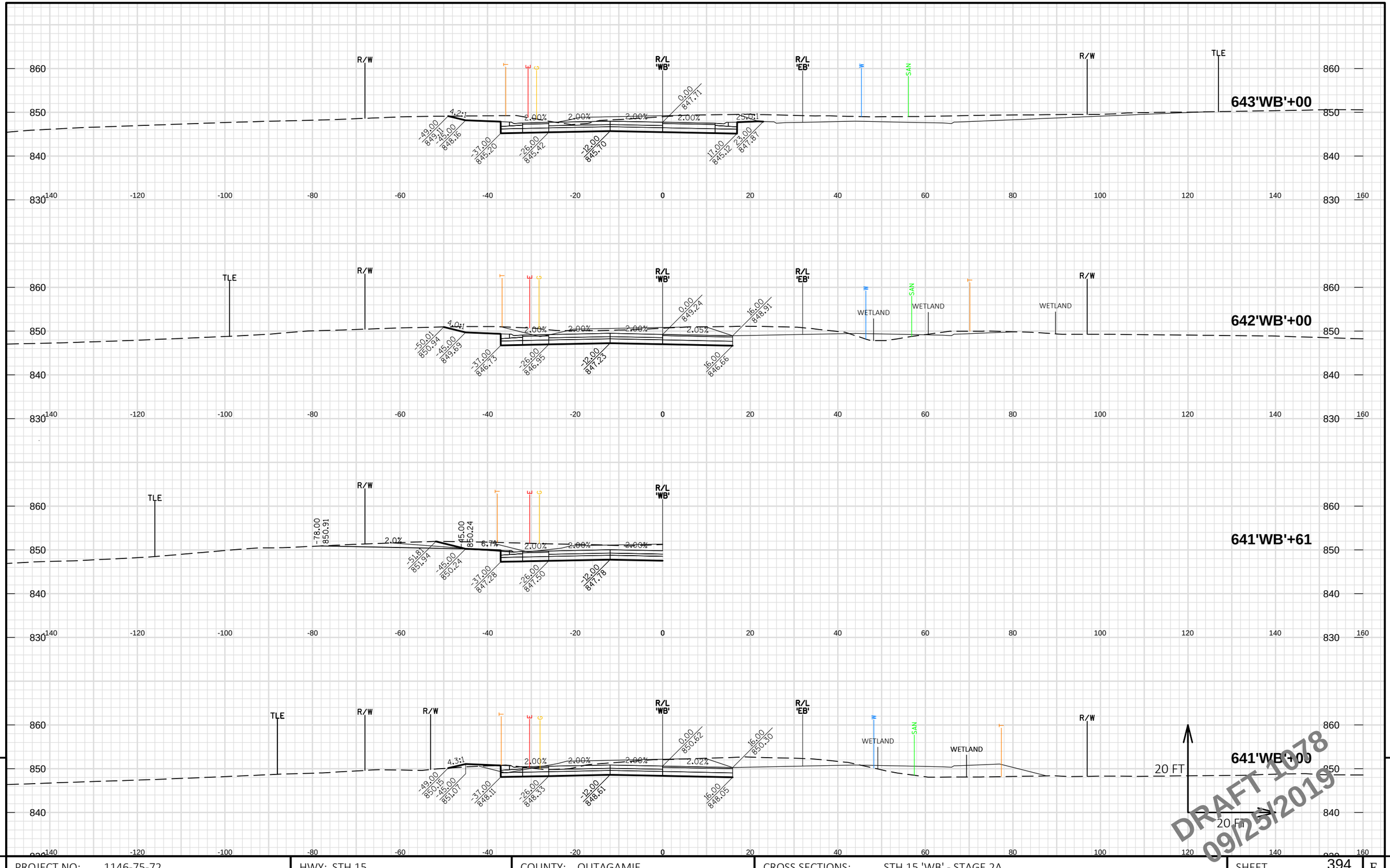

DRAFT 1078
09/25/2019

9

9

PROJECT NO: 1146-75-72	HWY: STH 15	COUNTY: OUTAGAMIE	CROSS SECTIONS: STH 15 'WB' - STAGE 2A	SHEET 394	E

FILE NAME : C:\PW_WORKDIR\DEN001\BOITZING\DMS96651\11467572_090105_XS.DWG
LAYOUT NAME - 090205-11-WB

PLOT DATE : 9/24/2019 2:09 PM

PLOT BY : BENJAMIN OITZINGER

PLOT NAME :

PLOT SCALE : 1 IN:20 FT HORZ. / 1 IN:20 FT VERT.

WISDOT/CADDS SHEET 49

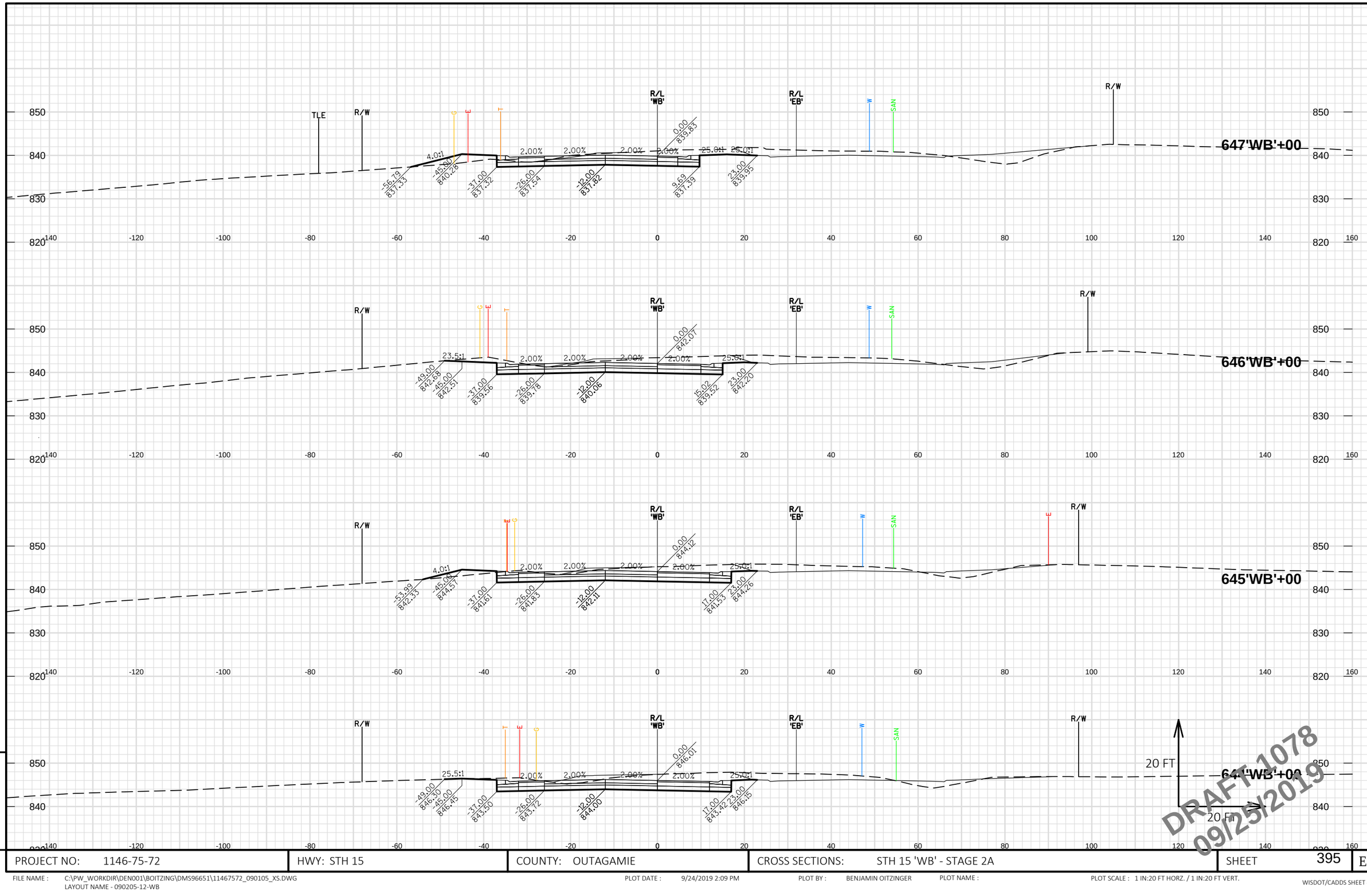

9

9

PROJECT NO: 1146-75-72	HWY: STH 15	COUNTY: OUTAGAMIE	CROSS SECTIONS: STH 15 'WB' - STAGE 2A	SHEET 395	E

FILE NAME : C:\PW_WORKDIR\DEN001\BOITZING\DMS96651\11467572_090105_XS.DWG
LAYOUT NAME - 090205-12-WB

PLOT DATE : 9/24/2019 2:09 PM

PLOT BY : BENJAMIN OITZINGER

PLOT NAME :

PLOT SCALE : 1 IN:20 FT HORZ. / 1 IN:20 FT VERT.

WISDOT/CADDS SHEET 49

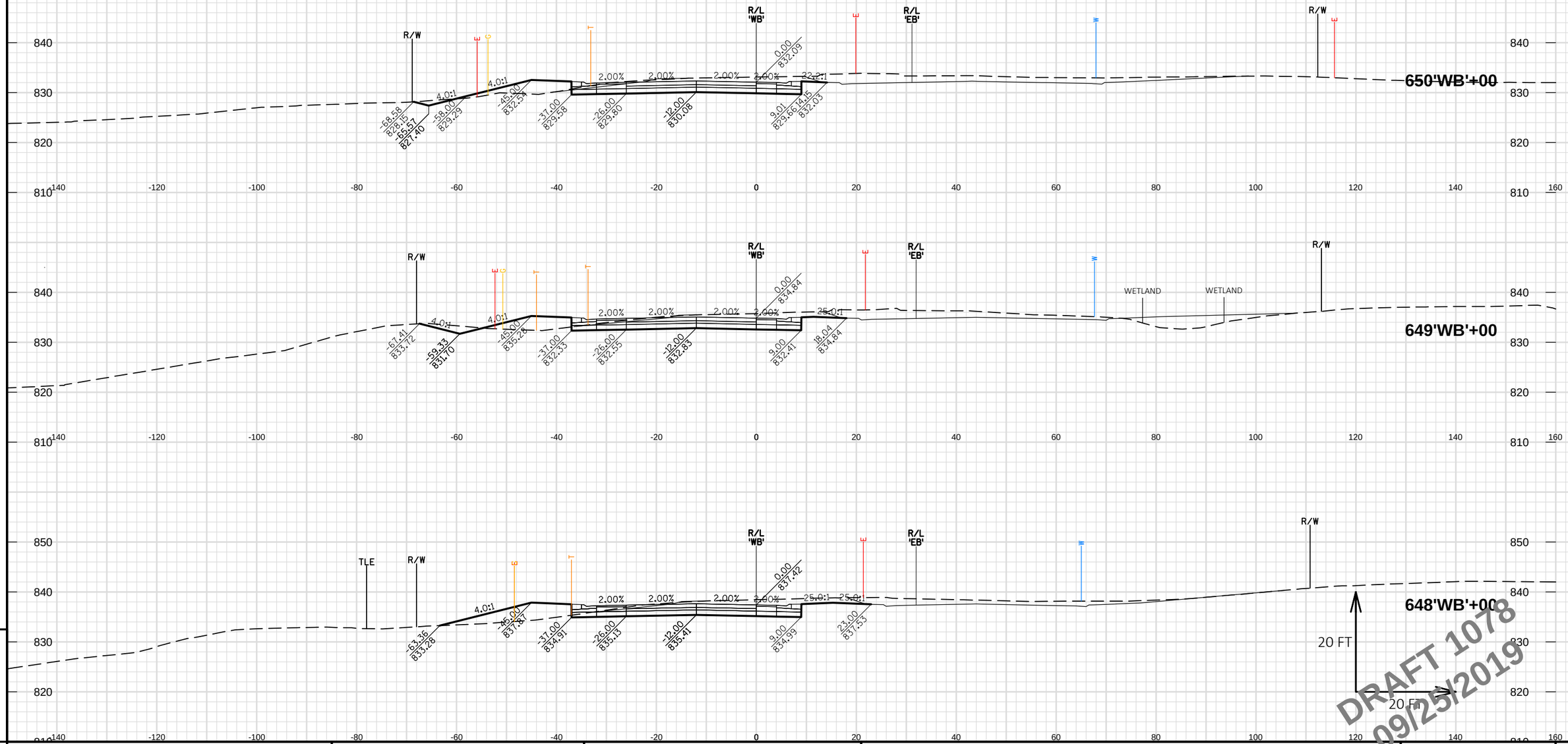

PROJECT NO: 1146-75-72	HWY: STH 15	COUNTY: OUTAGAMIE	CROSS SECTIONS: STH 15 'WB' - STAGE 2A	SHEET 396	E

FILE NAME : C:\PW_WORKDIR\DEN001\BOITZING\DMS96651\11467572_090105_XS.DWG
LAYOUT NAME - 090205-13-WB

PLOT DATE : 9/24/2019 2:09 PM PLOT BY : BENJAMIN OITZINGER PLOT NAME : PLOT SCALE : 1 IN:20 FT HORZ. / 1 IN:20 FT VERT.

WISDOT/CADDS SHEET 49

9



PROJECT NO: 1146-75-72	HWY: STH 15	COUNTY: OUTAGAMIE	CROSS SECTIONS: STH 15 'WB' - STAGE 2A	SHEET 397	E

FILE NAME : C:\PW_WORKDIR\DEN001\BOITZING\DMS96651\11467572_090105_XS.DWG
LAYOUT NAME - 090205-14-WB

PLOT DATE : 9/24/2019 2:10 PM PLOT BY : BENJAMIN OITZINGER PLOT NAME : PLOT SCALE : 1 IN:20 FT HORZ. / 1 IN:20 FT VERT.

WISDOT/CADDS SHEET 49

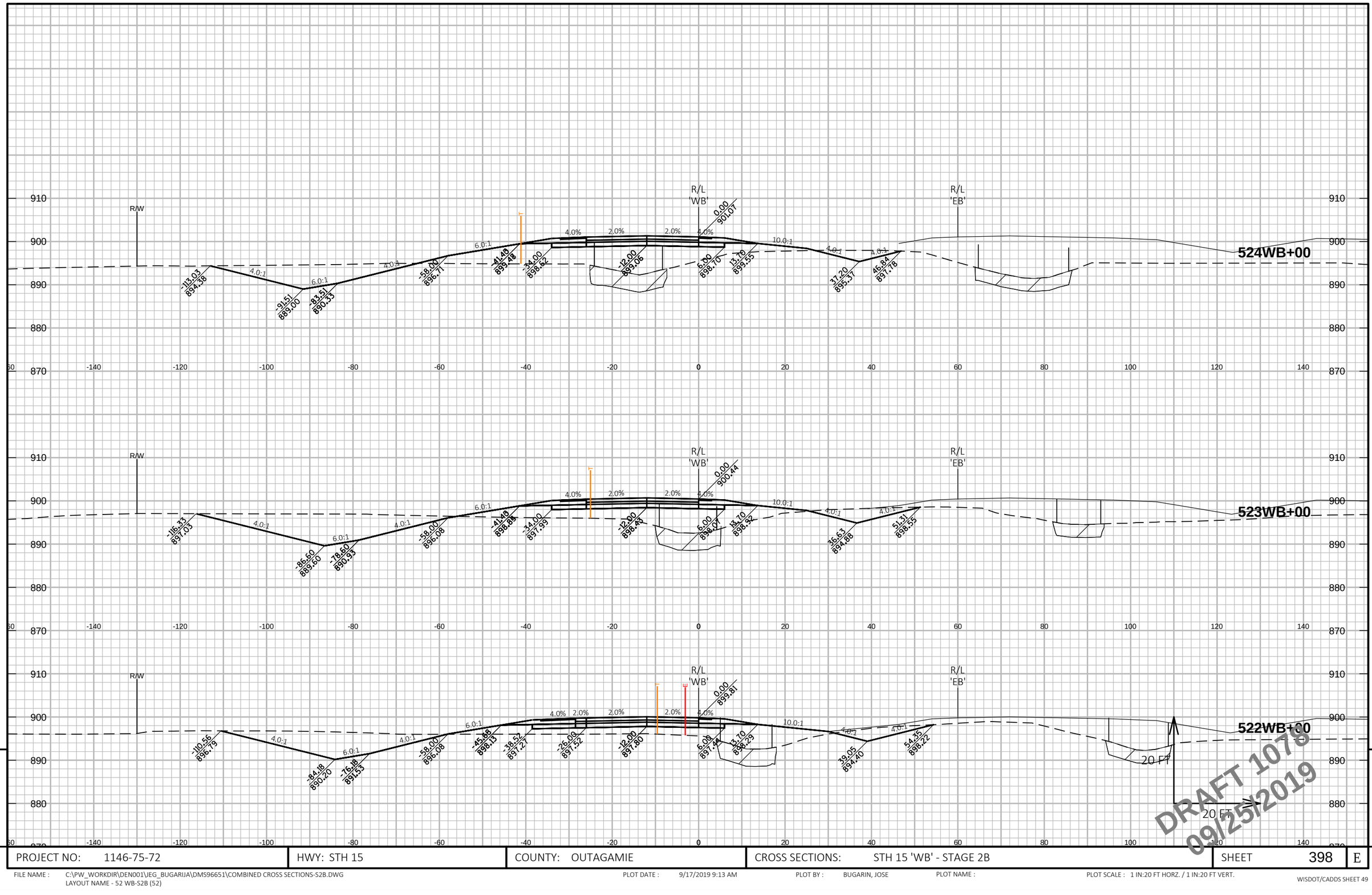

PROJECT NO: 1146-75-72	HWY: STH 15	COUNTY: OUTAGAMIE	CROSS SECTIONS: STH 15 'WB' - STAGE 2B	SHEET 398

FILE NAME : C:\PW_WORKDIR\DEN001\JEG_BUGARIJA\DMS96651\COMBINED CROSS SECTIONS-S2B.DWG
LAYOUT NAME - 52 WB-S2B (52)

PLOT DATE : 9/17/2019 9:13 AM PLOT BY : BUGARIN, JOSE PLOT NAME : PLOT SCALE : 1 IN:20 FT HORZ. / 1 IN:20 FT VERT.

WISDOT/CADDS SHEET 49

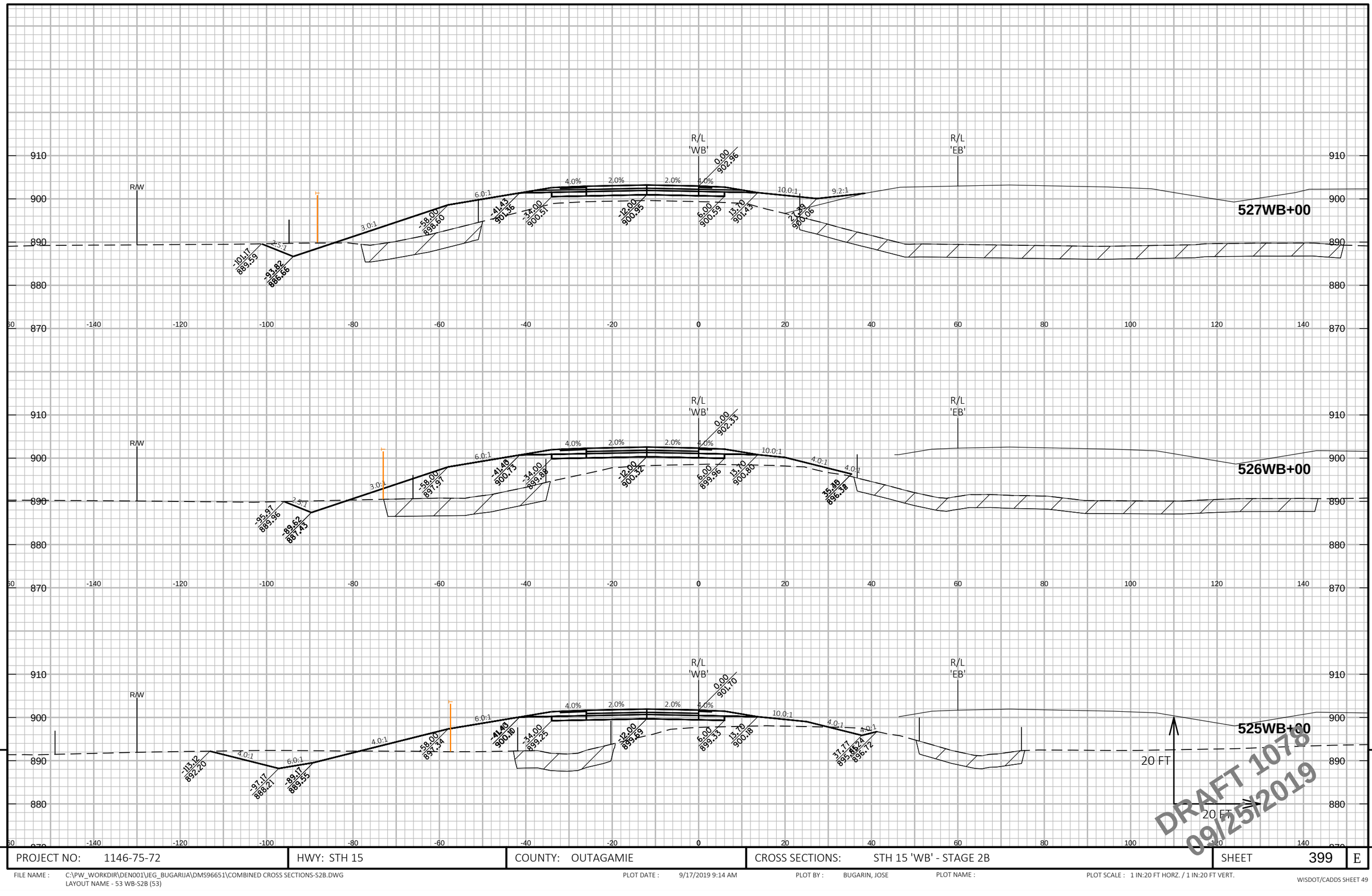

PROJECT NO: 1146-75-72	HWY: STH 15	COUNTY: OUTAGAMIE	CROSS SECTIONS: STH 15 'WB' - STAGE 2B	SHEET 399

FILE NAME : C:\PW_WORKDIR\DEN001\JEG_BUGARIJA\DMS96651\COMBINED CROSS SECTIONS-S2B.DWG
LAYOUT NAME - 53 WB-S2B (53)

PLOT DATE : 9/17/2019 9:14 AM PLOT BY : BUGARIN, JOSE PLOT NAME : PLOT SCALE : 1 IN:20 FT HORZ. / 1 IN:20 FT VERT.

WISDOT/CADDS SHEET 49

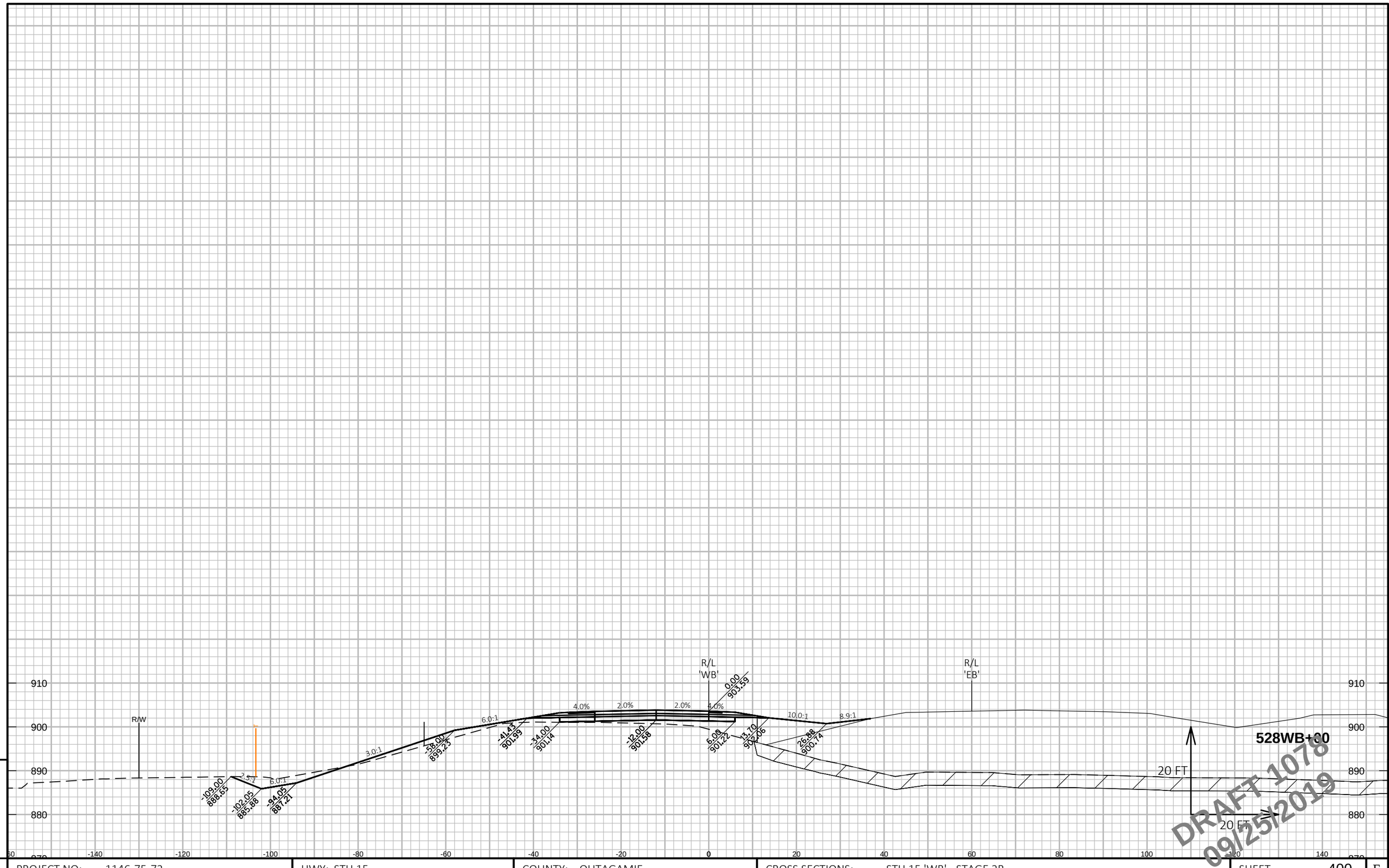

9

9

PROJECT NO: 1146-75-72	HWY: STH 15	COUNTY: OUTAGAMIE	CROSS SECTIONS: STH 15 'WB' - STAGE 2B	SHEET 400	E

FILE NAME : C:\PW_WORKDIR\DEN001\JEG_BUGARIJA\DMS96651\COMBINED CROSS SECTIONS-S2B.DWG
LAYOUT NAME - 54 WB-S2B (54)

PLOT DATE : 9/17/2019 9:14 AM

PLOT BY : BUGARIN, JOSE

PLOT NAME :

PLOT SCALE : 1 IN:20 FT HORZ. / 1 IN:20 FT VERT.

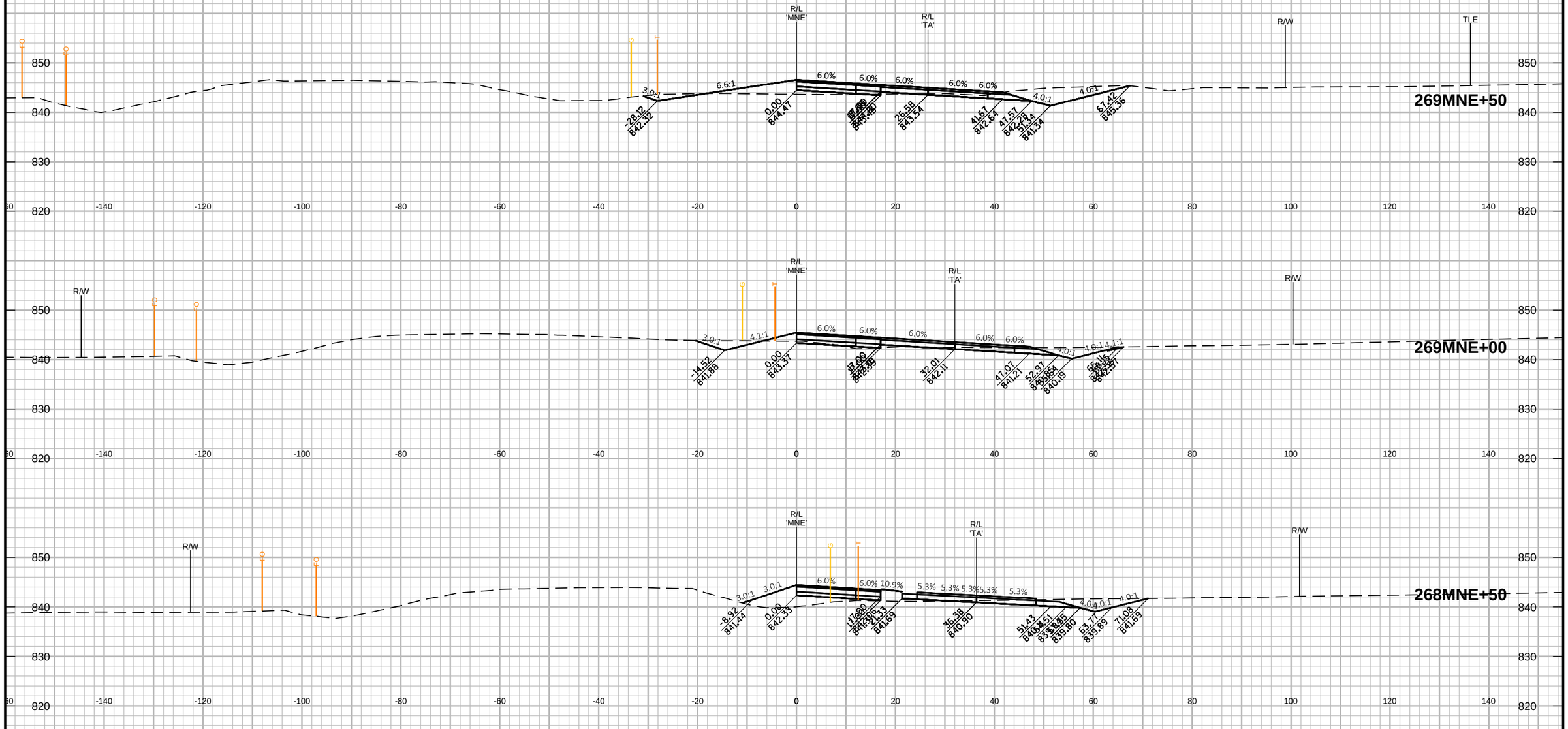

PROJECT NO: 1146-75-72	HWY: STH 15	COUNTY: OUTAGAMIE	CROSS SECTIONS: OLD STH 15 EAST 'MNE' - STAGE 1B	SHEET 401	E

FILE NAME : C:\PW_WORKDIR\DEN001\GFERGUS1\DMS96651\COMBINED CROSS SECTIONS-S1B.DWG
LAYOUT NAME - 30 MNE-S1B (30)

PLOT DATE : 9/17/2019 10:21 AM PLOT BY : FERGUSON, GARY/MKE PLOT NAME : PLOT SCALE : 1 IN:20 FT HORZ. / 1 IN:20 FT VERT.

WISDOT/CADDS SHEET 49

9

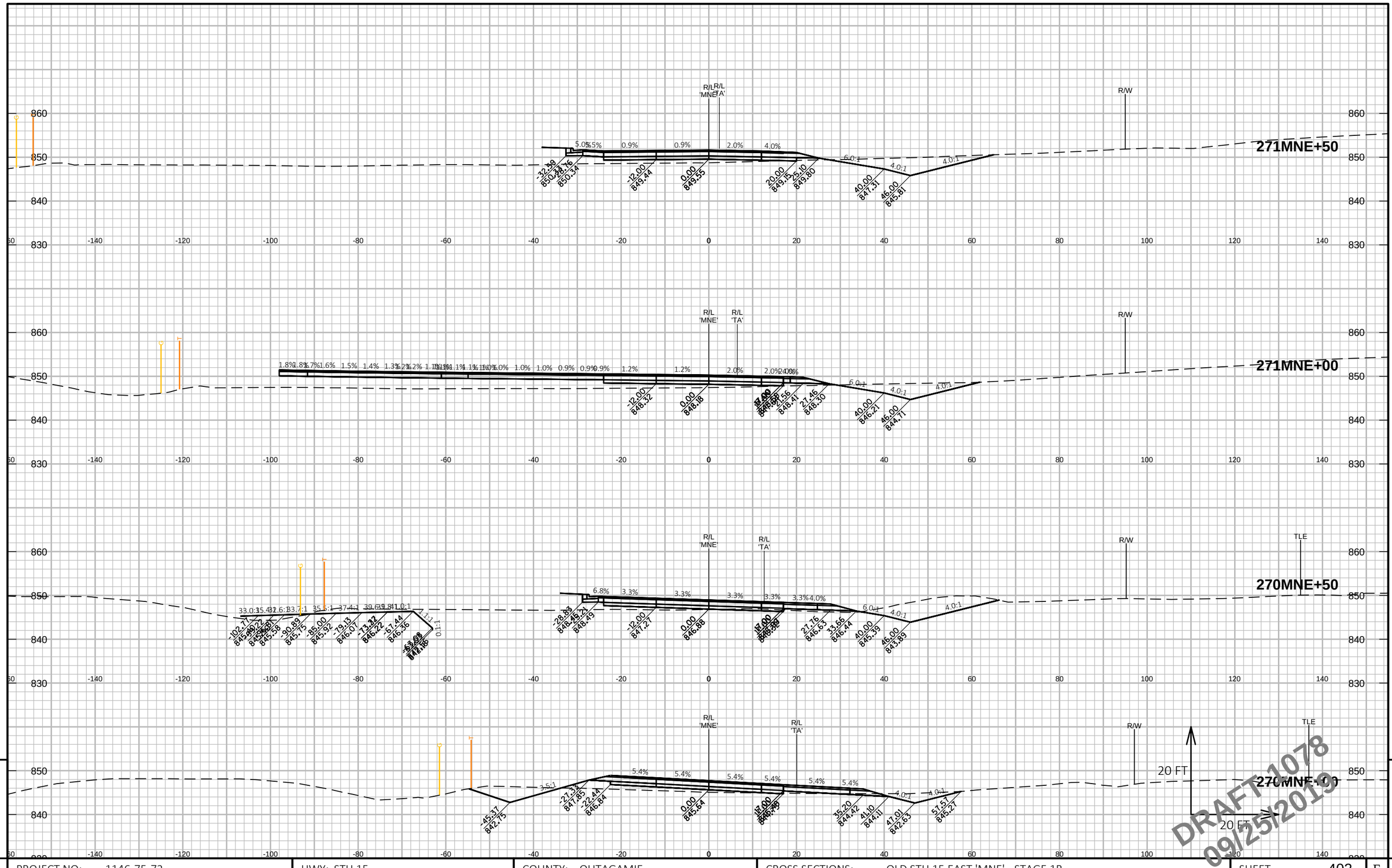

PROJECT NO: 1146-75-72	HWY: STH 15	COUNTY: OUTAGAMIE	CROSS SECTIONS: OLD STH 15 EAST 'MNE' - STAGE 1B	SHEET 402	E

FILE NAME : C:\PW_WORKDIR\DEN001\GFERGUS1\DMS96651\COMBINED CROSS SECTIONS-S1B.DWG
LAYOUT NAME - 31 MNE-S1B (31)

PLOT DATE : 9/17/2019 10:22 AM PLOT BY : FERGUSON, GARY/MKE PLOT NAME : PLOT SCALE : 1 IN:20 FT HORZ. / 1 IN:20 FT VERT.

WISDOT/CADDS SHEET 49

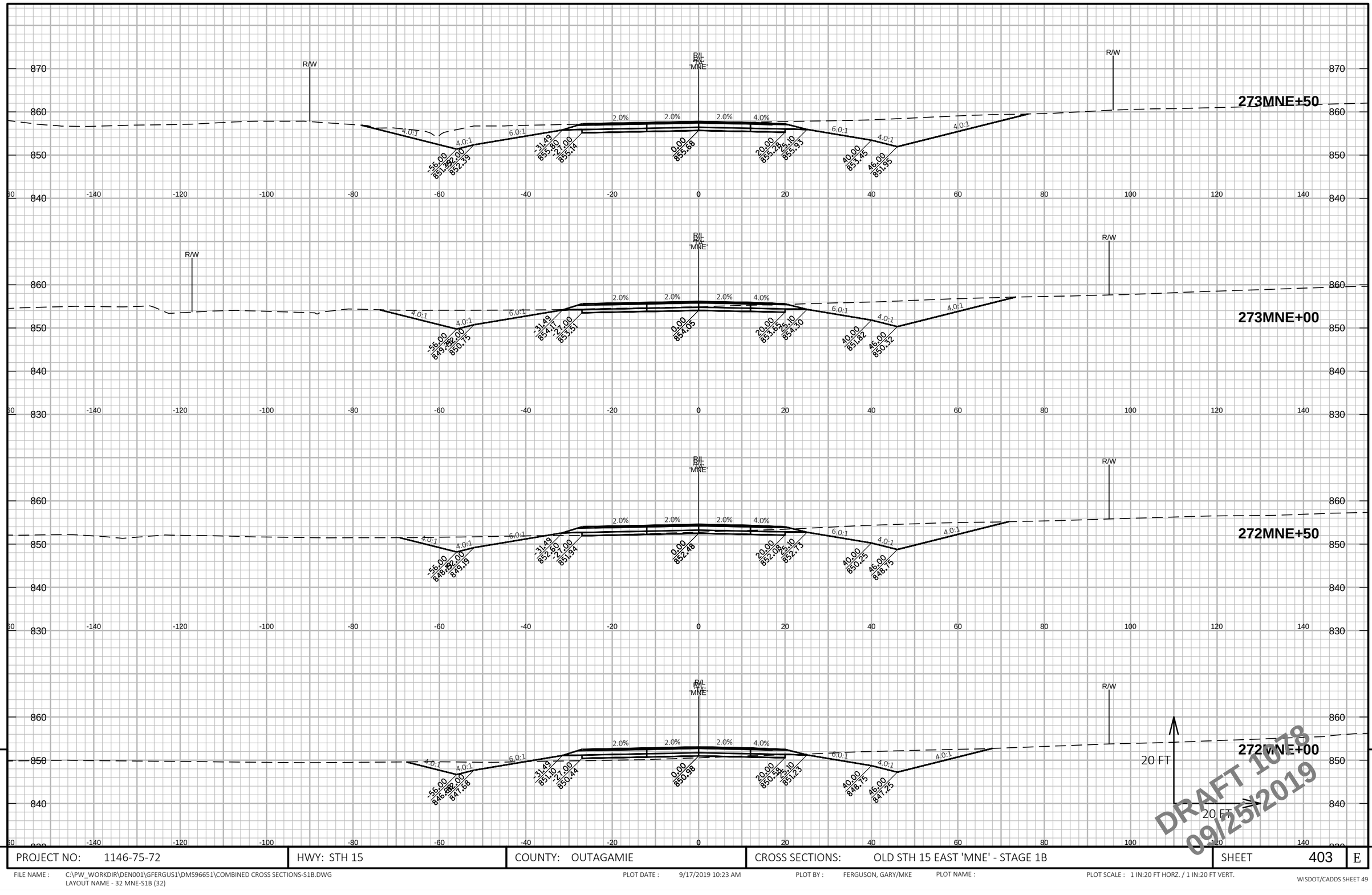

DRAFT 1078
09/25/2019

PROJECT NO: 1146-75-72	HWY: STH 15	COUNTY: OUTAGAMIE	CROSS SECTIONS: OLD STH 15 EAST 'MNE' - STAGE 1B	SHEET 403	E

FILE NAME : C:\PW_WORKDIR\DEN001\GFERGUS1\DMS96651\COMBINED CROSS SECTIONS-S1B.DWG
LAYOUT NAME - 32 MNE-S1B (32)

PLOT DATE : 9/17/2019 10:23 AM PLOT BY : FERGUSON, GARY/MKE PLOT NAME : PLOT SCALE : 1 IN:20 FT HORZ. / 1 IN:20 FT VERT.

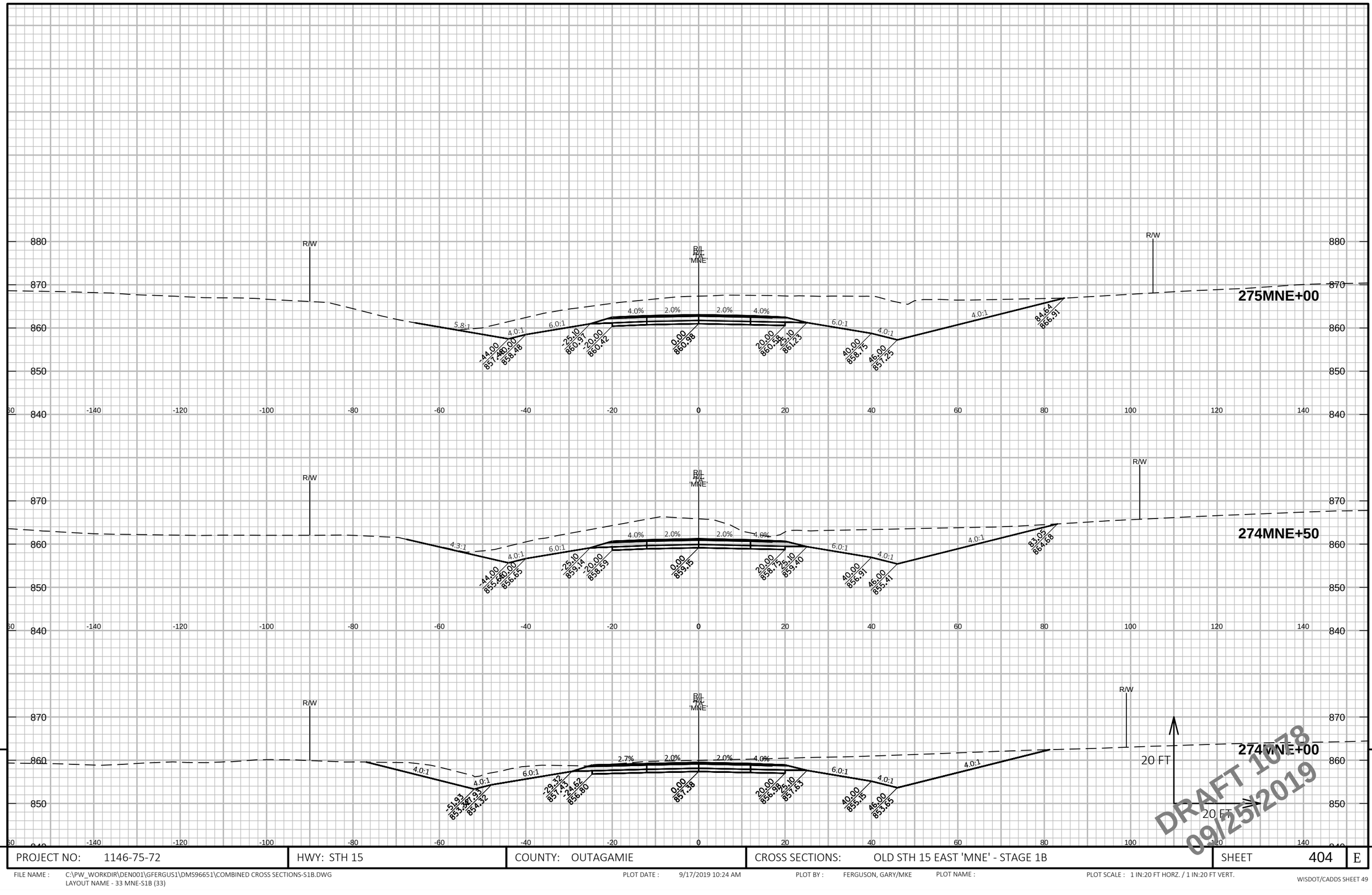

PROJECT NO: 1146-75-72	HWY: STH 15	COUNTY: OUTAGAMIE	CROSS SECTIONS: OLD STH 15 EAST 'MNE' - STAGE 1B	SHEET 404	E

FILE NAME : C:\PW_WORKDIR\DEN001\GFERGUS1\DMS96651\COMBINED CROSS SECTIONS-S1B.DWG
LAYOUT NAME - 33 MNE-S1B (33)

PLOT DATE : 9/17/2019 10:24 AM PLOT BY : FERGUSON, GARY/MKE PLOT NAME : PLOT SCALE : 1 IN:20 FT HORZ. / 1 IN:20 FT VERT.

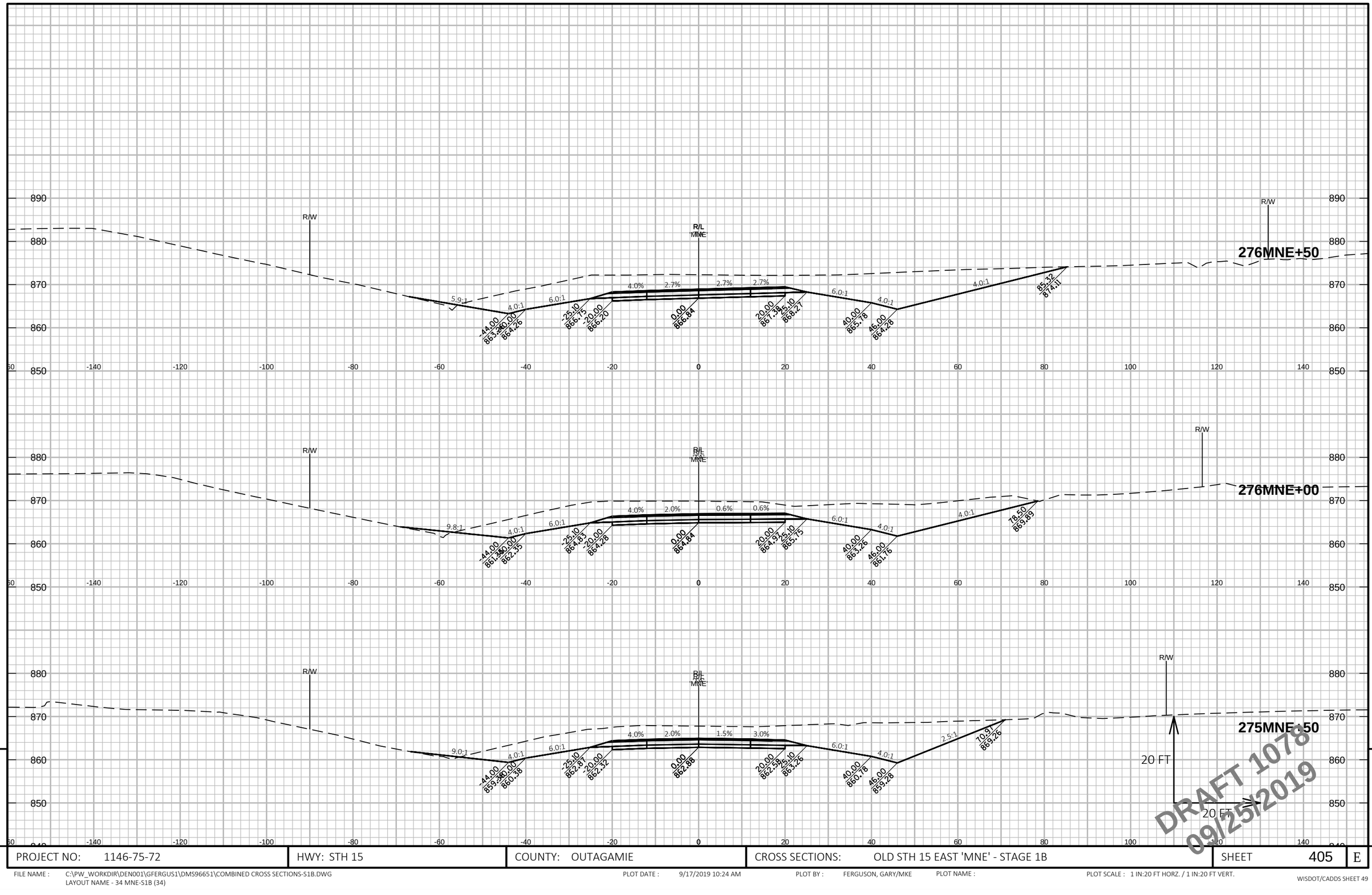

9

9

PROJECT NO: 1146-75-72	HWY: STH 15	COUNTY: OUTAGAMIE	CROSS SECTIONS: OLD STH 15 EAST 'MNE' - STAGE 1B	SHEET 405	E

FILE NAME : C:\PW_WORKDIR\DEN001\GFERGUS1\DMS96651\COMBINED CROSS SECTIONS-S1B.DWG
LAYOUT NAME - 34 MNE-S1B (34)

PLOT DATE : 9/17/2019 10:24 AM PLOT BY : FERGUSON, GARY/MKE PLOT NAME : PLOT SCALE : 1 IN:20 FT HORZ. / 1 IN:20 FT VERT.

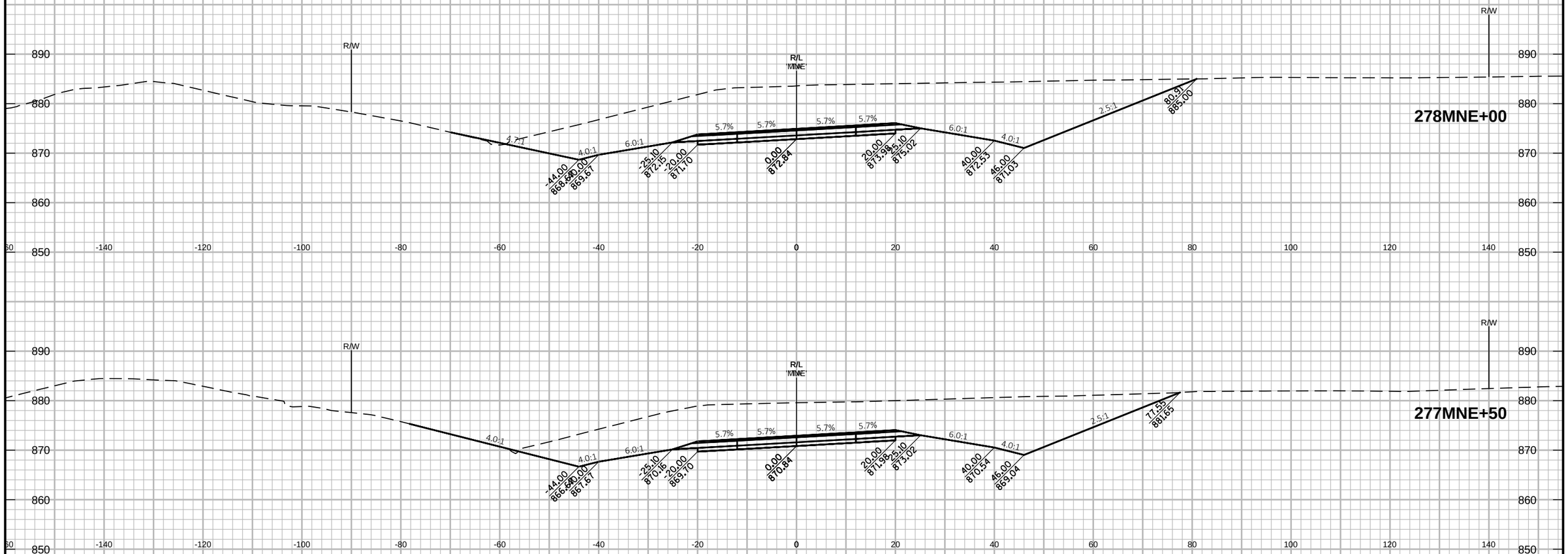

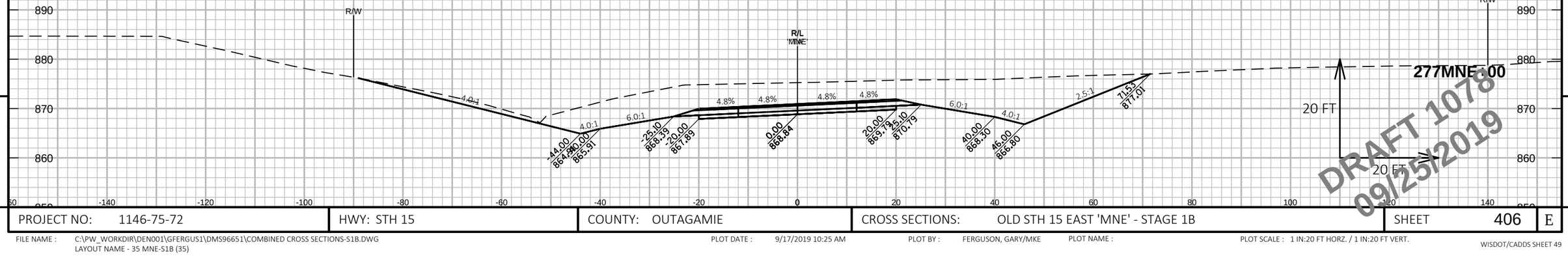

DRAFT 1078
09/25/2019

9

9

PROJECT NO: 1146-75-72	HWY: STH 15	COUNTY: OUTAGAMIE	CROSS SECTIONS: OLD STH 15 EAST 'MNE' - STAGE 1B	SHEET 406	E

FILE NAME : C:\PW_WORKDIR\DEN001\GFERGUS1\DMS96651\COMBINED CROSS SECTIONS-S1B.DWG
LAYOUT NAME - 35 MNE-S1B (35)

PLOT DATE : 9/17/2019 10:25 AM PLOT BY : FERGUSON, GARY/MKE PLOT NAME : PLOT SCALE : 1 IN:20 FT HORZ. / 1 IN:20 FT VERT.

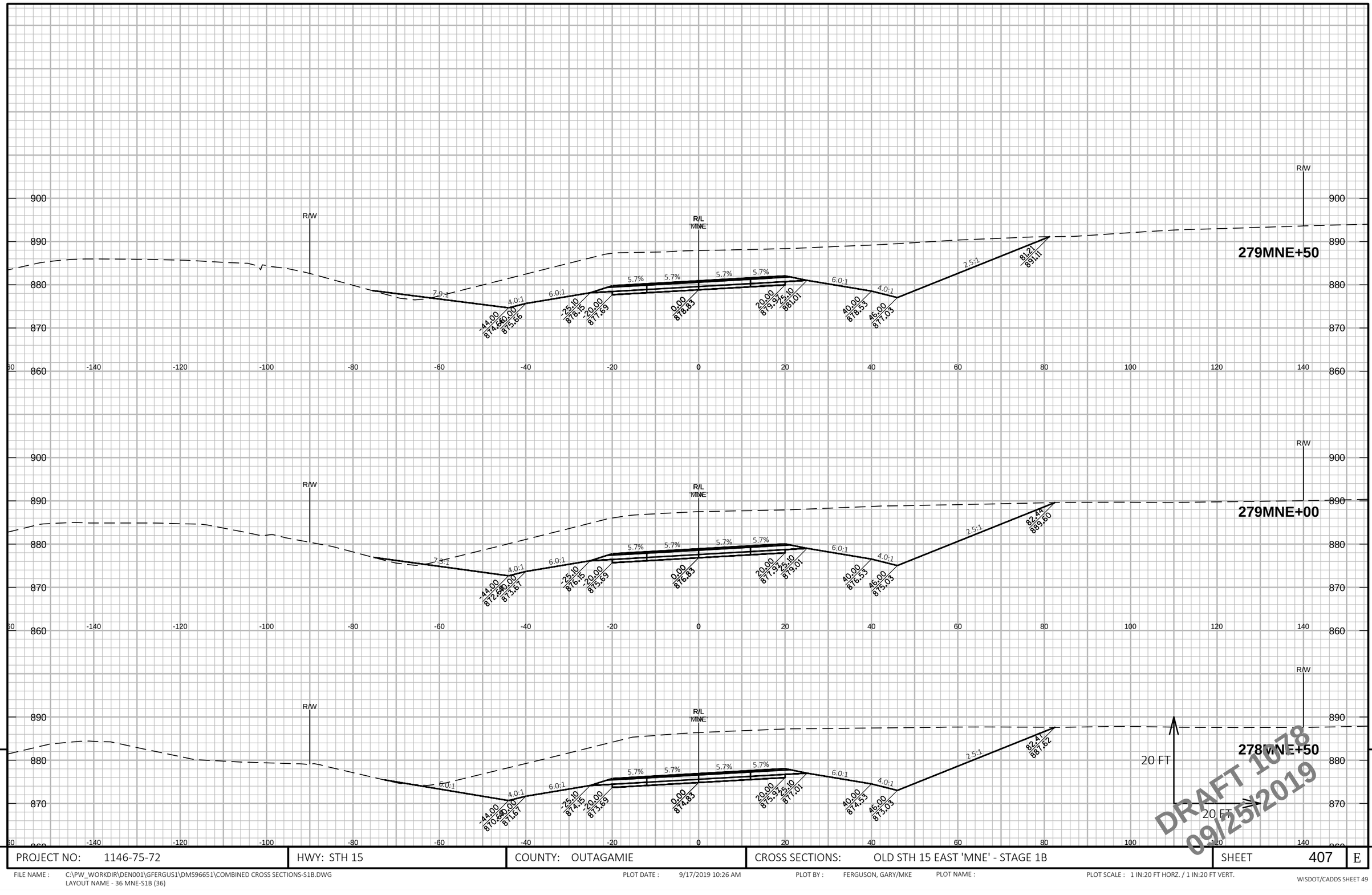

PROJECT NO: 1146-75-72	HWY: STH 15	COUNTY: OUTAGAMIE	CROSS SECTIONS: OLD STH 15 EAST 'MNE' - STAGE 1B	SHEET 407	E

FILE NAME : C:\PW_WORKDIR\DEN001\GFERGUS1\DMS96651\COMBINED CROSS SECTIONS-S1B.DWG
LAYOUT NAME - 36 MNE-S1B (36)

PLOT DATE : 9/17/2019 10:26 AM PLOT BY : FERGUSON, GARY/MKE PLOT NAME : PLOT SCALE : 1 IN:20 FT HORZ. / 1 IN:20 FT VERT.

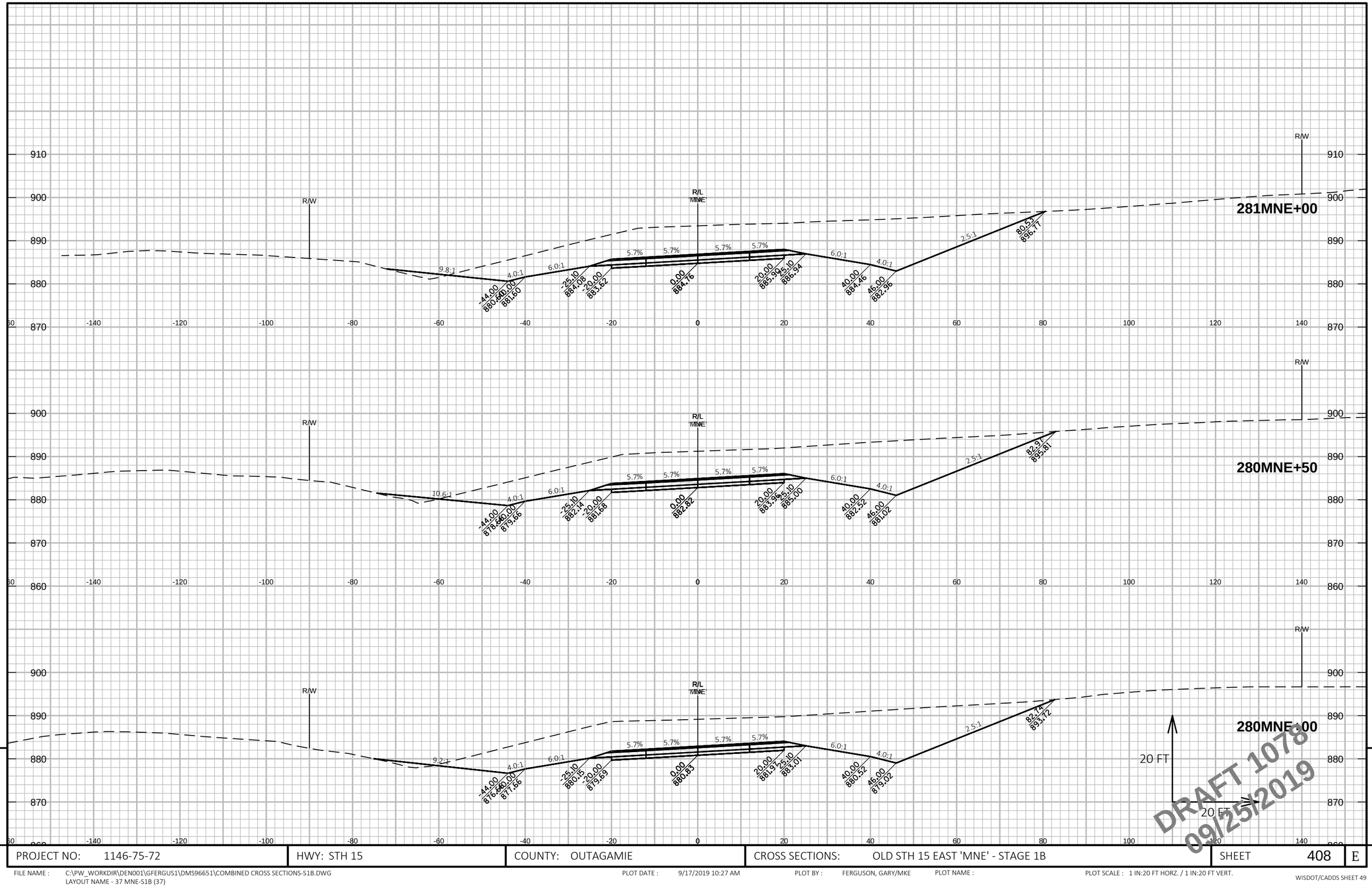

PROJECT NO: 1146-75-72	HWY: STH 15	COUNTY: OUTAGAMIE	CROSS SECTIONS: OLD STH 15 EAST 'MNE' - STAGE 1B	SHEET 408	E

FILE NAME : C:\PW_WORKDIR\DEN001\GFERGUS1\DMS96651\COMBINED CROSS SECTIONS-S1B.DWG
LAYOUT NAME - 37 MNE-S1B (37)

PLOT DATE : 9/17/2019 10:27 AM PLOT BY : FERGUSON, GARY/MKE PLOT NAME : PLOT SCALE : 1 IN:20 FT HORZ. / 1 IN:20 FT VERT.

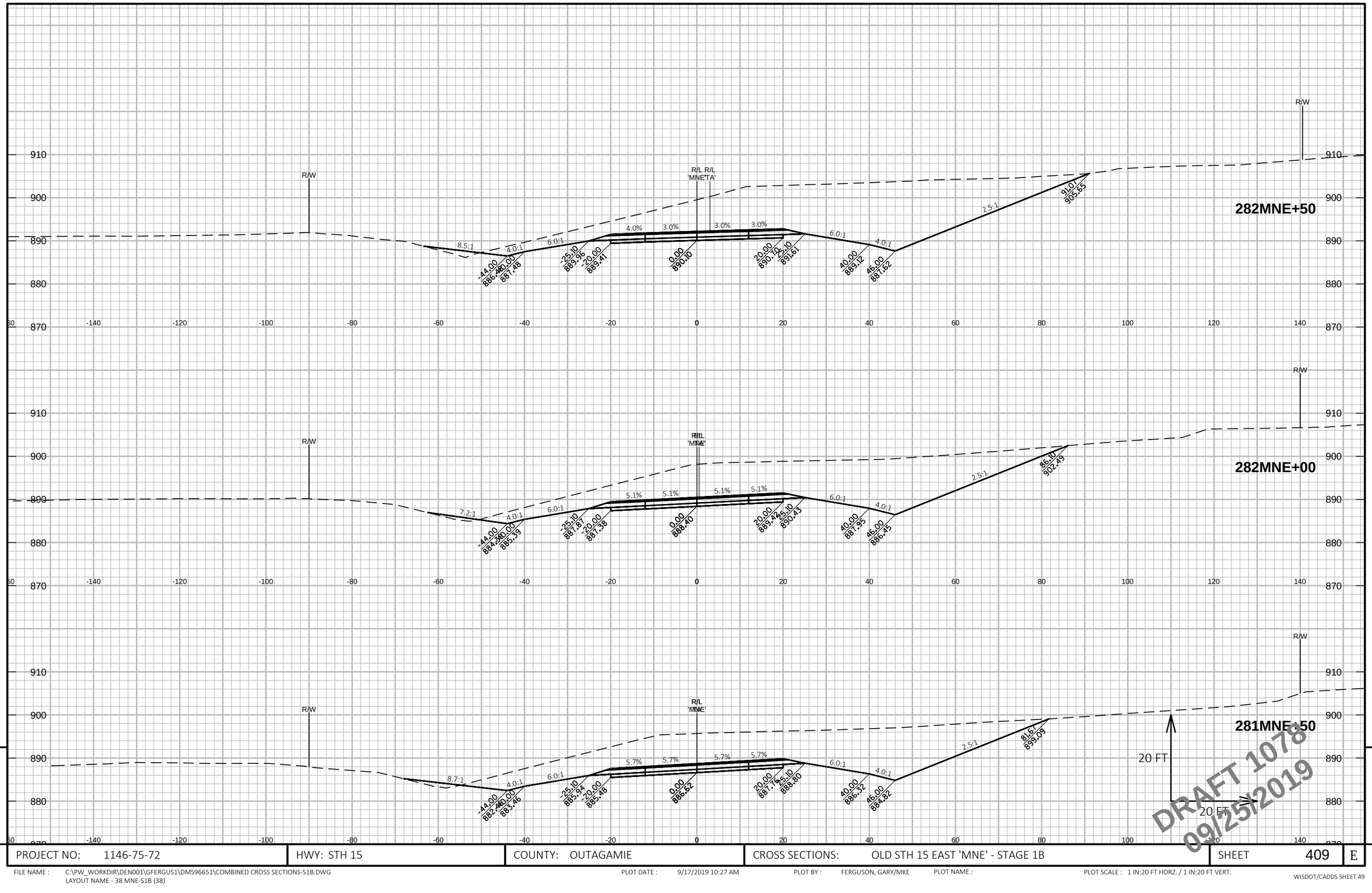

9

9

PROJECT NO: 1146-75-72	HWY: STH 15	COUNTY: OUTAGAMIE	CROSS SECTIONS: OLD STH 15 EAST 'MNE' - STAGE 1B	SHEET 409	E

FILE NAME : C:\PW_WORKDIR\DEN001\GFERGUS1\DMS96651\COMBINED CROSS SECTIONS-S1B.DWG
LAYOUT NAME - 38 MNE-S1B (38)

PLOT DATE : 9/17/2019 10:27 AM PLOT BY : FERGUSON, GARY/MKE PLOT NAME : PLOT SCALE : 1 IN:20 FT HORZ. / 1 IN:20 FT VERT.

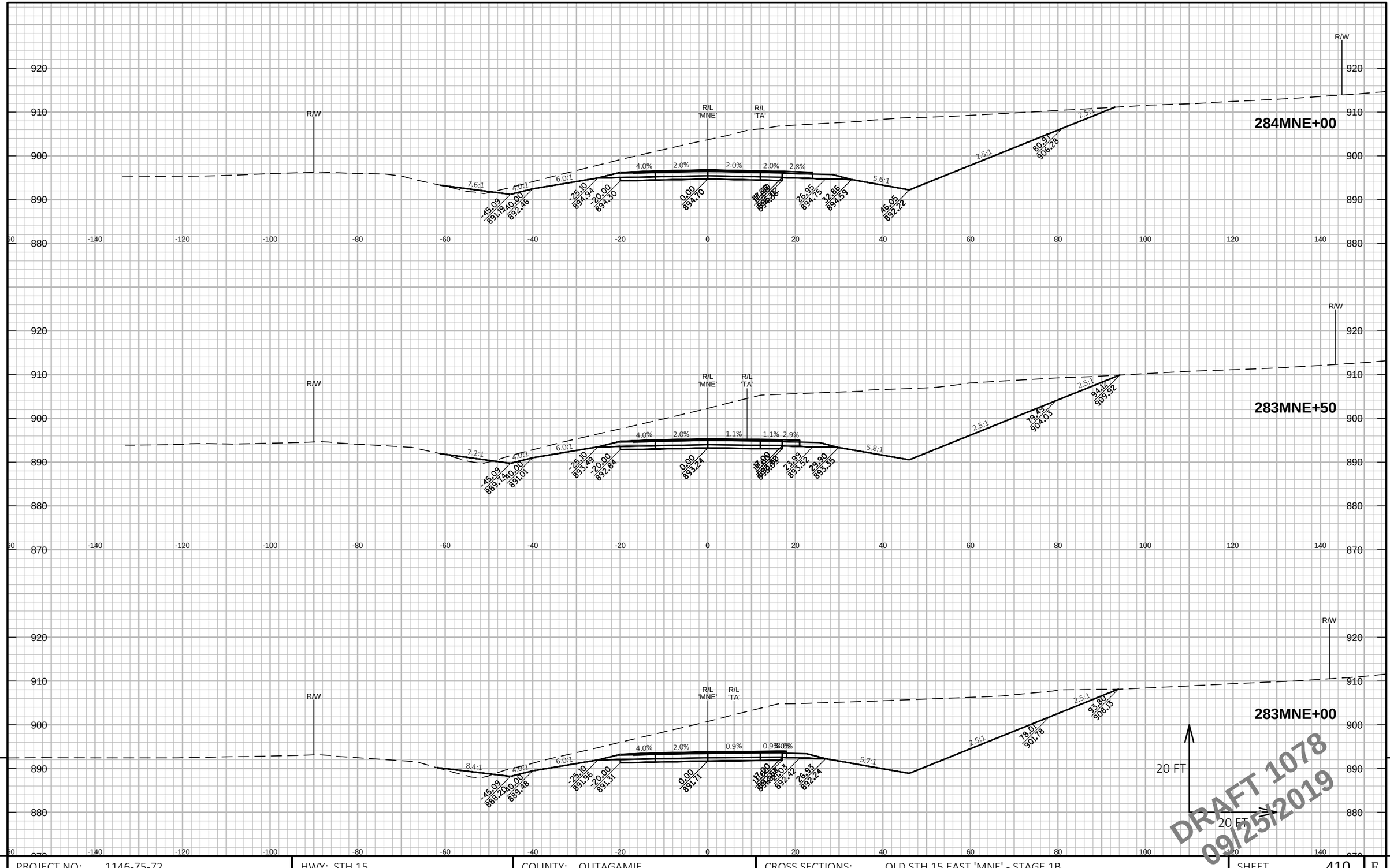

PROJECT NO: 1146-75-72	HWY: STH 15	COUNTY: OUTAGAMIE	CROSS SECTIONS: OLD STH 15 EAST 'MNE' - STAGE 1B	SHEET 410	E

FILE NAME : C:\PW_WORKDIR\DEN001\GFERGUS1\DMS96651\COMBINED CROSS SECTIONS-S1B.DWG
LAYOUT NAME - 39 MNE-S1B (39)

PLOT DATE : 9/17/2019 10:28 AM PLOT BY : FERGUSON, GARY/MKE PLOT NAME : PLOT SCALE : 1 IN:20 FT HORZ. / 1 IN:20 FT VERT.

WISDOT/CADDS SHEET 49

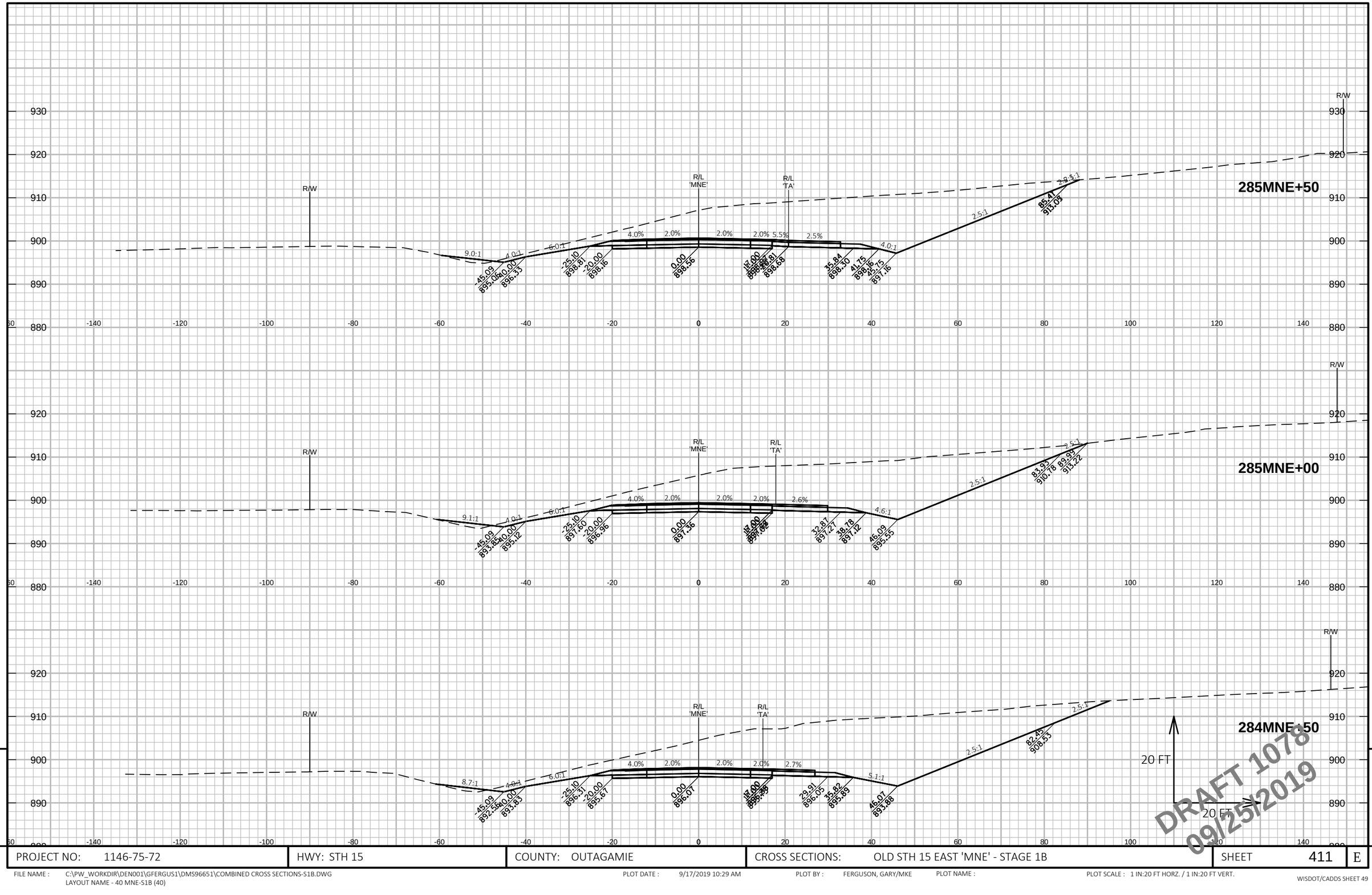

PROJECT NO: 1146-75-72	HWY: STH 15	COUNTY: OUTAGAMIE	CROSS SECTIONS: OLD STH 15 EAST 'MNE' - STAGE 1B	SHEET 411	E

FILE NAME : C:\PW_WORKDIR\DEN001\GFERGUS1\DMS96651\COMBINED CROSS SECTIONS-S1B.DWG
LAYOUT NAME - 40 MNE-S1B (40)

PLOT DATE : 9/17/2019 10:29 AM PLOT BY : FERGUSON, GARY/MKE PLOT NAME : PLOT SCALE : 1 IN:20 FT HORZ. / 1 IN:20 FT VERT.

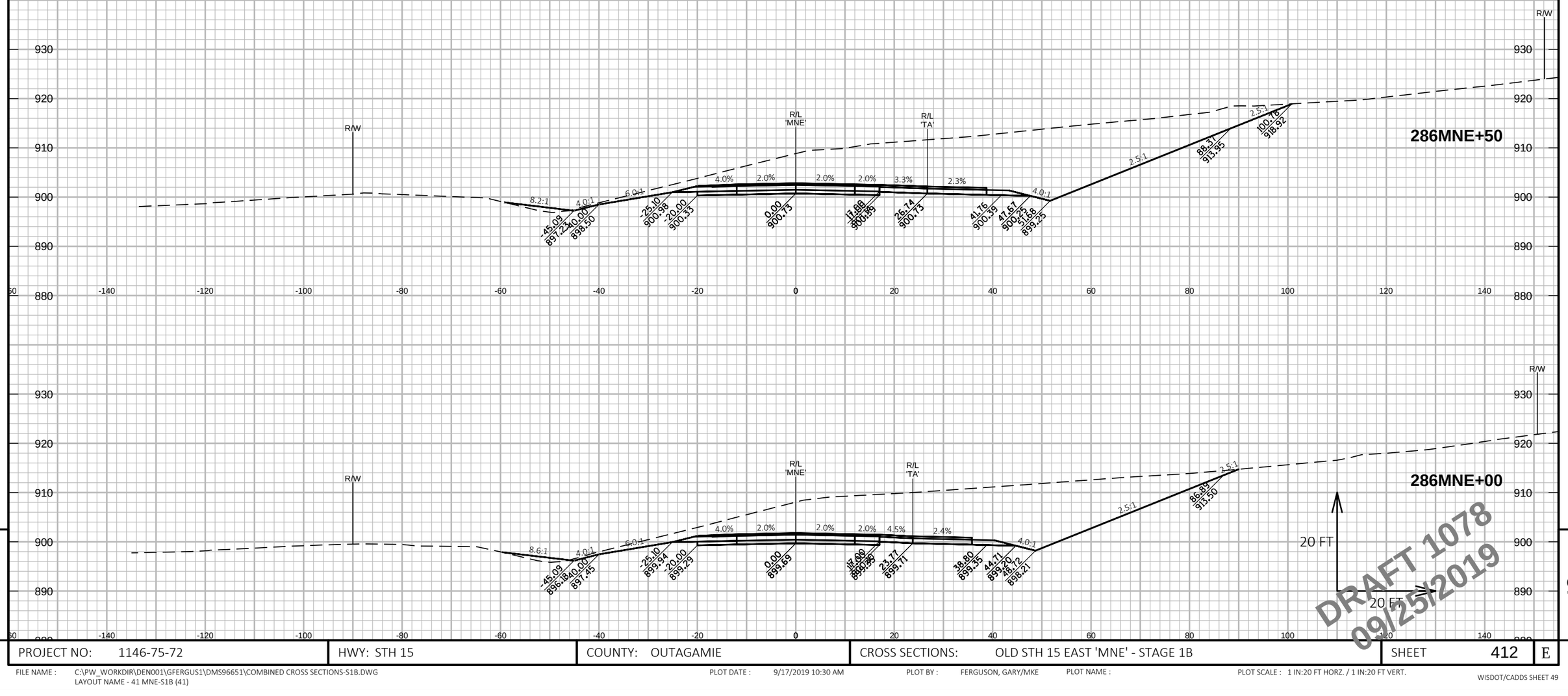

PROJECT NO: 1146-75-72	HWY: STH 15	COUNTY: OUTAGAMIE	CROSS SECTIONS: OLD STH 15 EAST 'MNE' - STAGE 1B	SHEET 412	E

FILE NAME : C:\PW_WORKDIR\DEN001\GFERGUS1\DMS96651\COMBINED CROSS SECTIONS-S1B.DWG
LAYOUT NAME - 41 MNE-S1B (41)

PLOT DATE : 9/17/2019 10:30 AM PLOT BY : FERGUSON, GARY/MKE PLOT NAME : PLOT SCALE : 1 IN:20 FT HORZ. / 1 IN:20 FT VERT.

WISDOT/CADDS SHEET 49

9 9

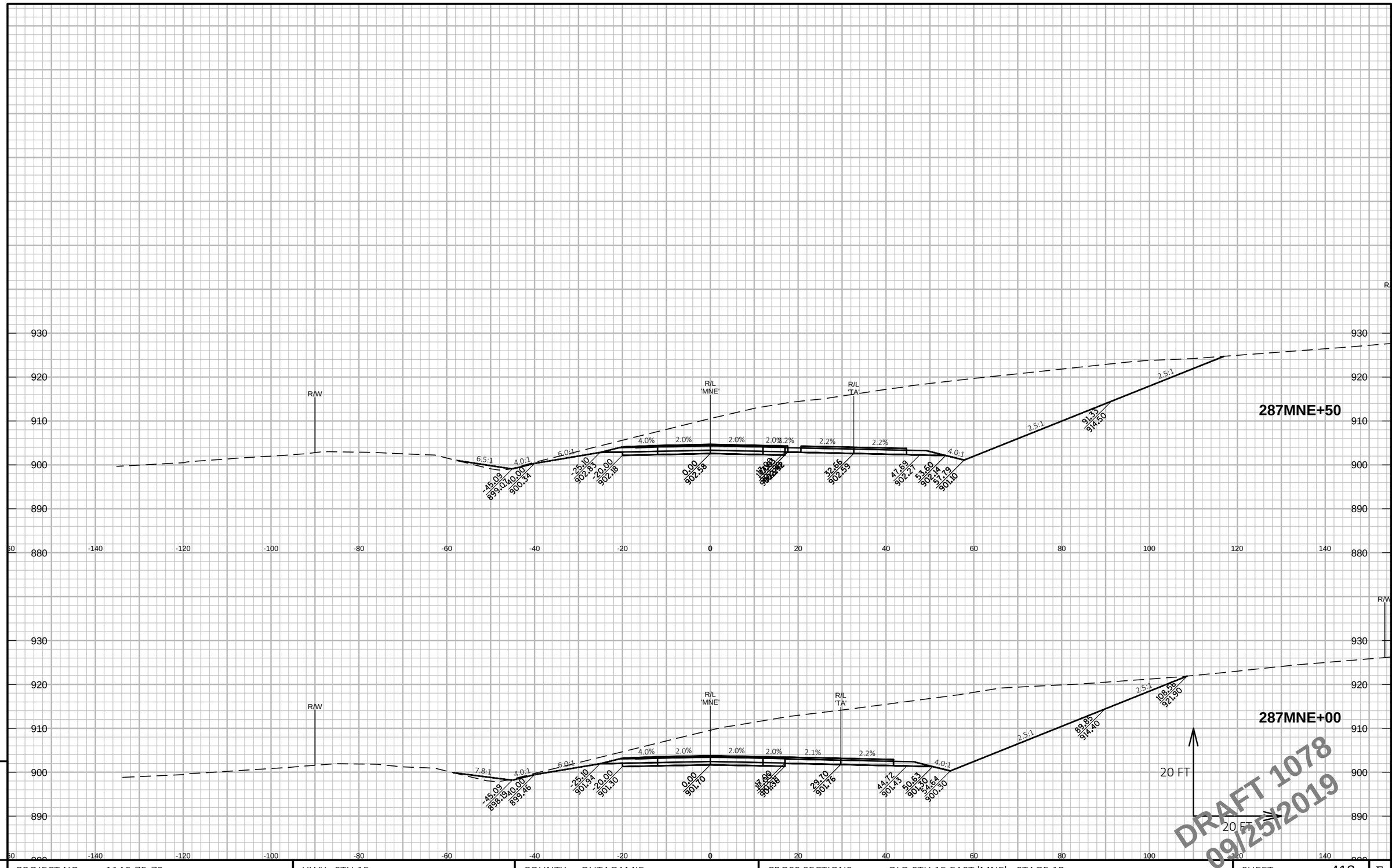

9

9

PROJECT NO: 1146-75-72	HWY: STH 15	COUNTY: OUTAGAMIE	CROSS SECTIONS: OLD STH 15 EAST 'MNE' - STAGE 1B	SHEET 413	E

FILE NAME : C:\PW_WORKDIR\DEN001\GFERGUS1\DMS96651\COMBINED CROSS SECTIONS-S1B.DWG
LAYOUT NAME - 42 MNE-S1B (42)

PLOT DATE : 9/17/2019 10:31 AM PLOT BY : FERGUSON, GARY/MKE PLOT NAME : PLOT SCALE : 1 IN:20 FT HORZ. / 1 IN:20 FT VERT.

WISDOT/CADDS SHEET 49

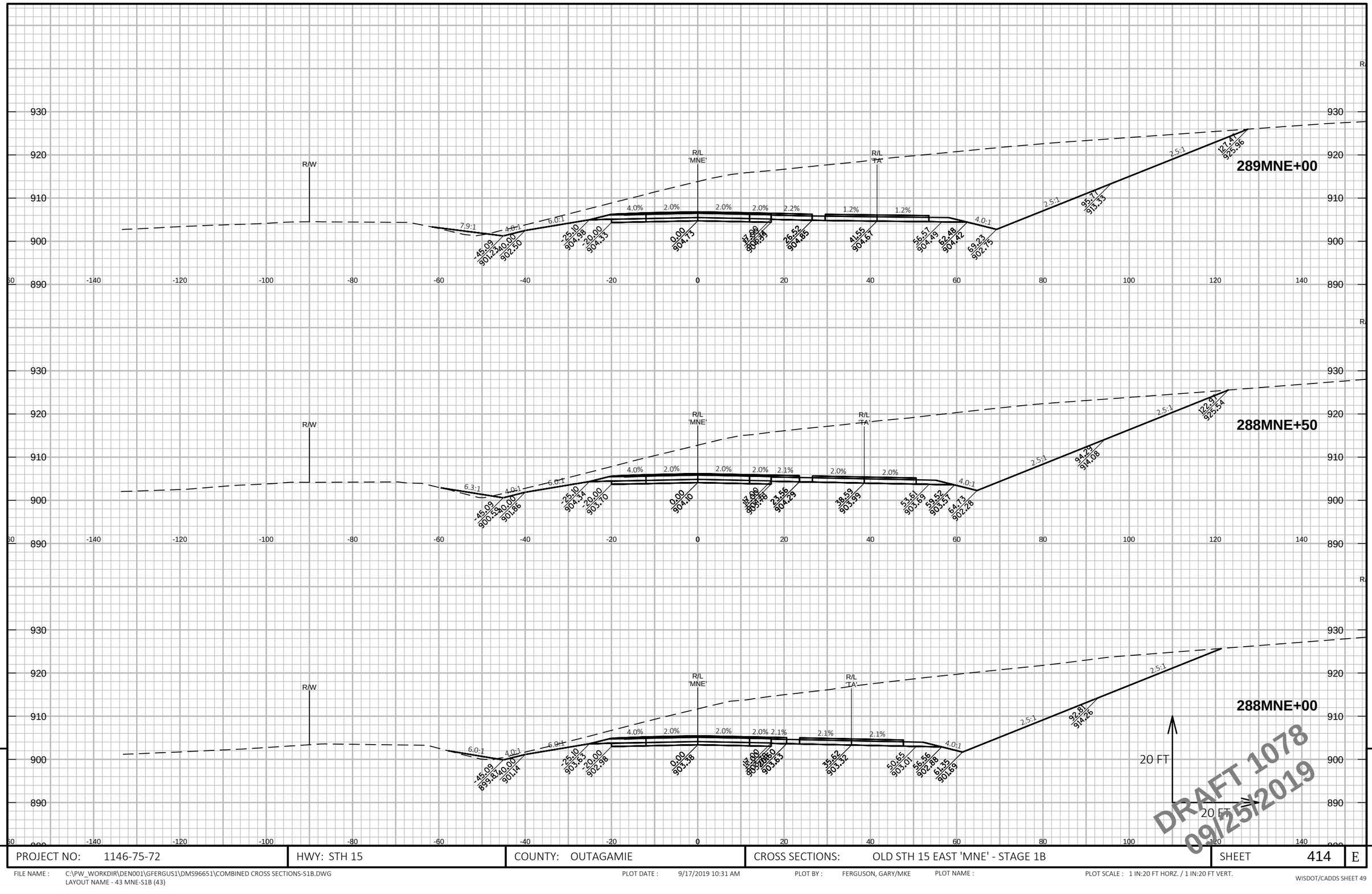

PROJECT NO: 1146-75-72	HWY: STH 15	COUNTY: OUTAGAMIE	CROSS SECTIONS: OLD STH 15 EAST 'MNE' - STAGE 1B	SHEET 414	E

FILE NAME : C:\PW_WORKDIR\DEN001\GFERGUS1\DMS96651\COMBINED CROSS SECTIONS-S1B.DWG
LAYOUT NAME - 43 MNE-S1B (43)

PLOT DATE : 9/17/2019 10:31 AM PLOT BY : FERGUSON, GARY/MKE PLOT NAME : PLOT SCALE : 1 IN:20 FT HORZ. / 1 IN:20 FT VERT.

WISDOT/CADDS SHEET 49

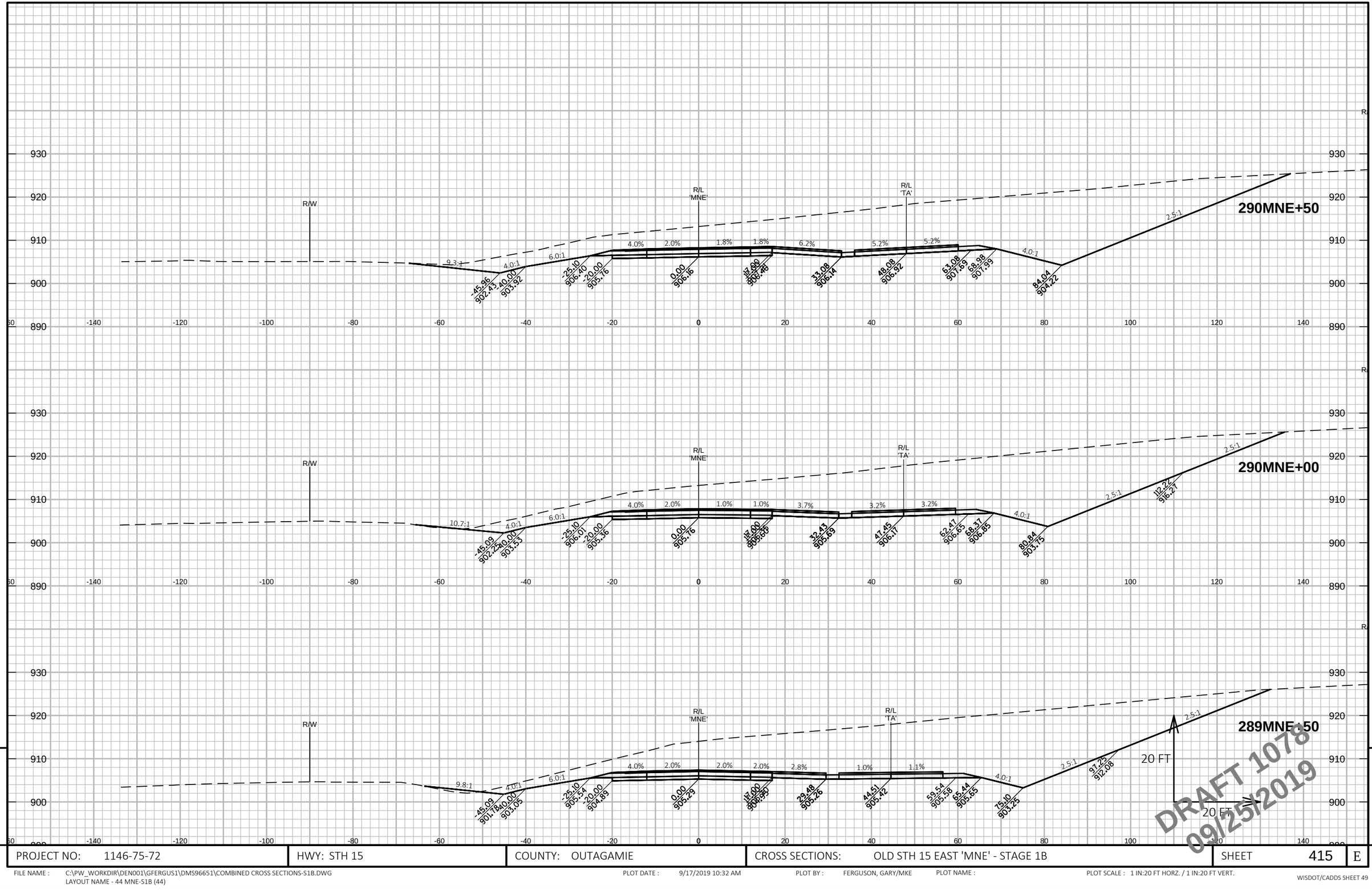

DRAFT 1078
09/25/2019

PROJECT NO: 1146-75-72	HWY: STH 15	COUNTY: OUTAGAMIE	CROSS SECTIONS: OLD STH 15 EAST 'MNE' - STAGE 1B	SHEET 415	E

FILE NAME : C:\PW_WORKDIR\DEN001\GFERGUS1\DMS96651\COMBINED CROSS SECTIONS-S1B.DWG
LAYOUT NAME - 44 MNE-S1B (44)

PLOT DATE : 9/17/2019 10:32 AM PLOT BY : FERGUSON, GARY/MKE PLOT NAME : PLOT SCALE : 1 IN:20 FT HORZ. / 1 IN:20 FT VERT.

WISDOT/CADDS SHEET 49

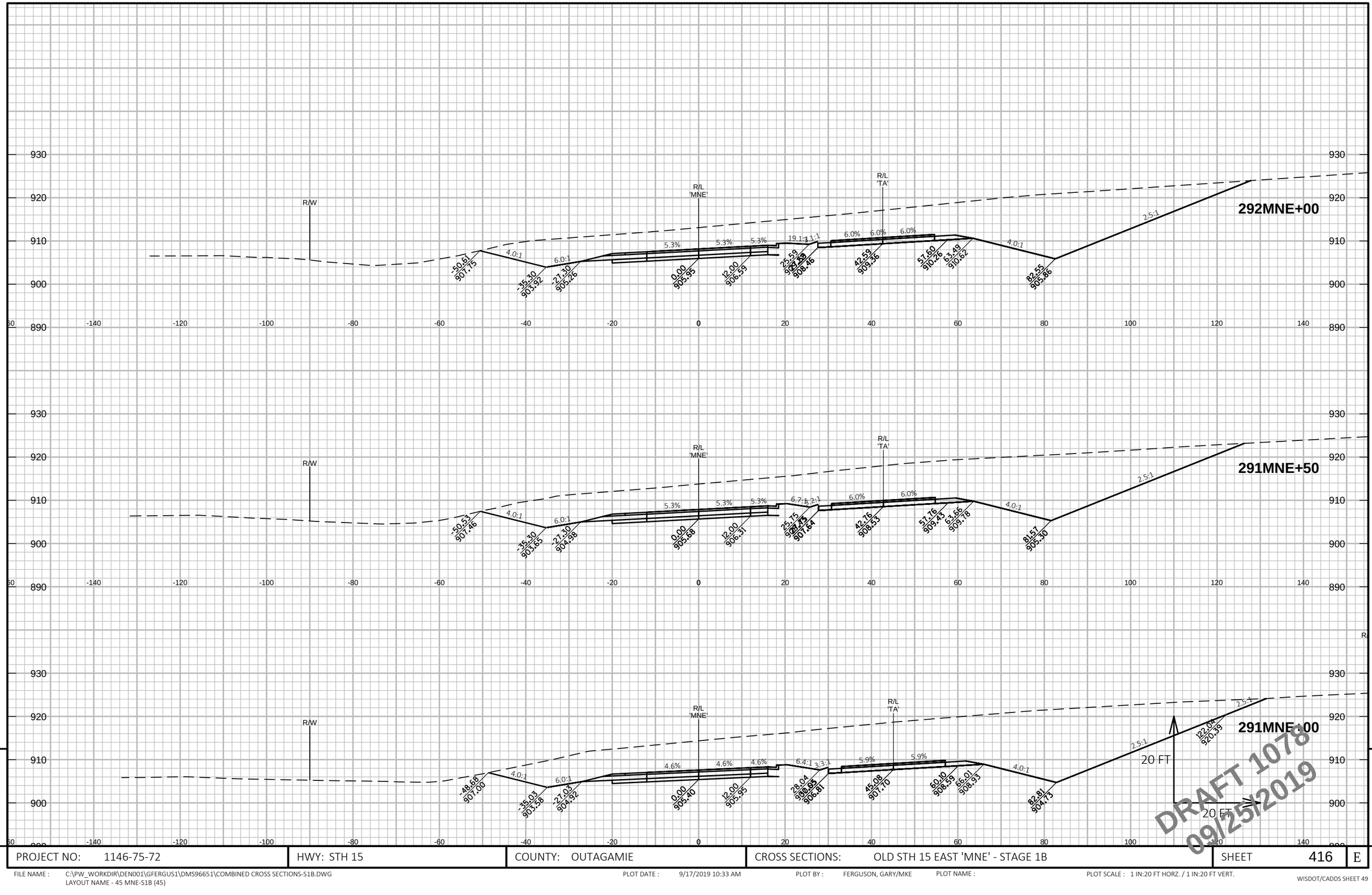

PROJECT NO: 1146-75-72	HWY: STH 15	COUNTY: OUTAGAMIE	CROSS SECTIONS: OLD STH 15 EAST 'MNE' - STAGE 1B	SHEET 416	E

FILE NAME : C:\PW_WORKDIR\DEN001\GFERGUS1\DMS96651\COMBINED CROSS SECTIONS-S1B.DWG
LAYOUT NAME - 45 MNE-S1B (45)

PLOT DATE : 9/17/2019 10:33 AM PLOT BY : FERGUSON, GARY/MKE PLOT NAME : PLOT SCALE : 1 IN:20 FT HORZ. / 1 IN:20 FT VERT.

WISDOT/CADDS SHEET 49

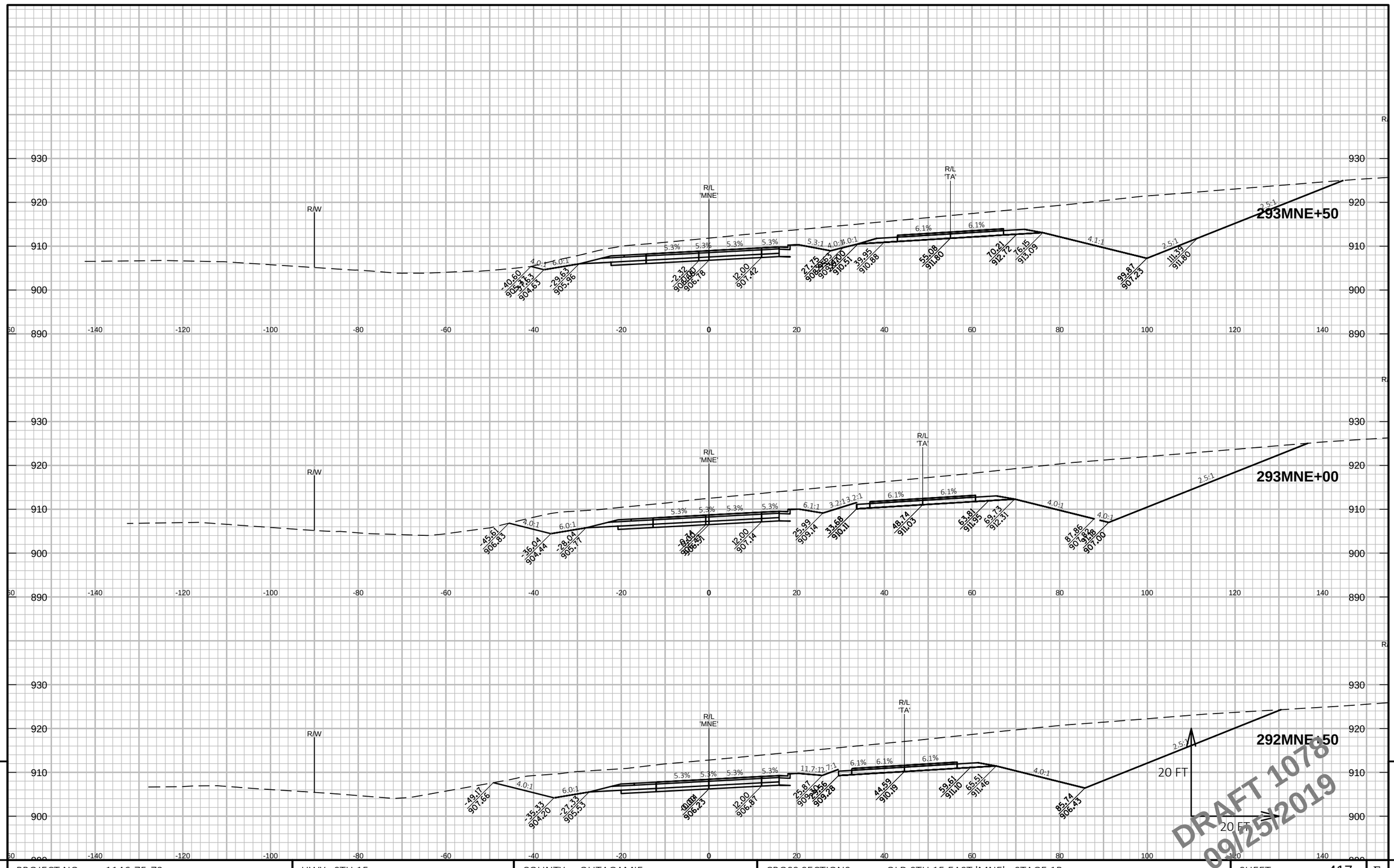

PROJECT NO: 1146-75-72	HWY: STH 15	COUNTY: OUTAGAMIE	CROSS SECTIONS: OLD STH 15 EAST 'MNE' - STAGE 1B	SHEET 417	E

FILE NAME : C:\PW_WORKDIR\DEN001\GFERGUS1\DMS96651\COMBINED CROSS SECTIONS-S1B.DWG
LAYOUT NAME - 46 MNE-S1B (46)

PLOT DATE : 9/17/2019 10:34 AM PLOT BY : FERGUSON, GARY/MKE PLOT NAME : PLOT SCALE : 1 IN:20 FT HORZ. / 1 IN:20 FT VERT.

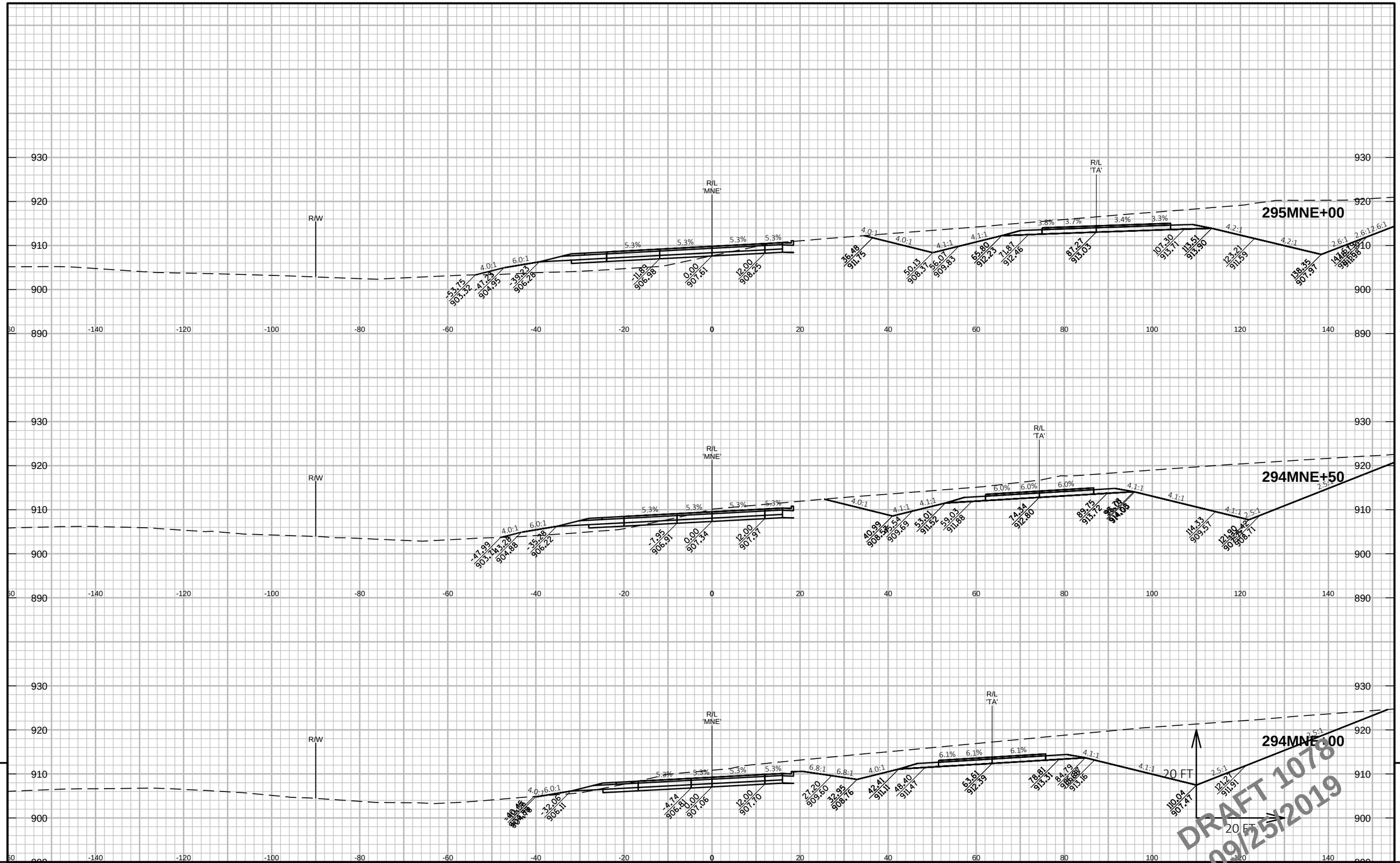

PROJECT NO: 1146-75-72	HWY: STH 15	COUNTY: OUTAGAMIE	CROSS SECTIONS: OLD STH 15 EAST 'MNE' - STAGE 1B	SHEET 418	E

FILE NAME : C:\PW_WORKDIR\DEN001\GFERGUS1\DMS96651\COMBINED CROSS SECTIONS-S1B.DWG
LAYOUT NAME - 47 MNE-S1B (47)

PLOT DATE : 9/17/2019 10:34 AM PLOT BY : FERGUSON, GARY/MKE PLOT NAME : PLOT SCALE : 1 IN:20 FT HORZ. / 1 IN:20 FT VERT.

WISDOT/CADDS SHEET 49

9

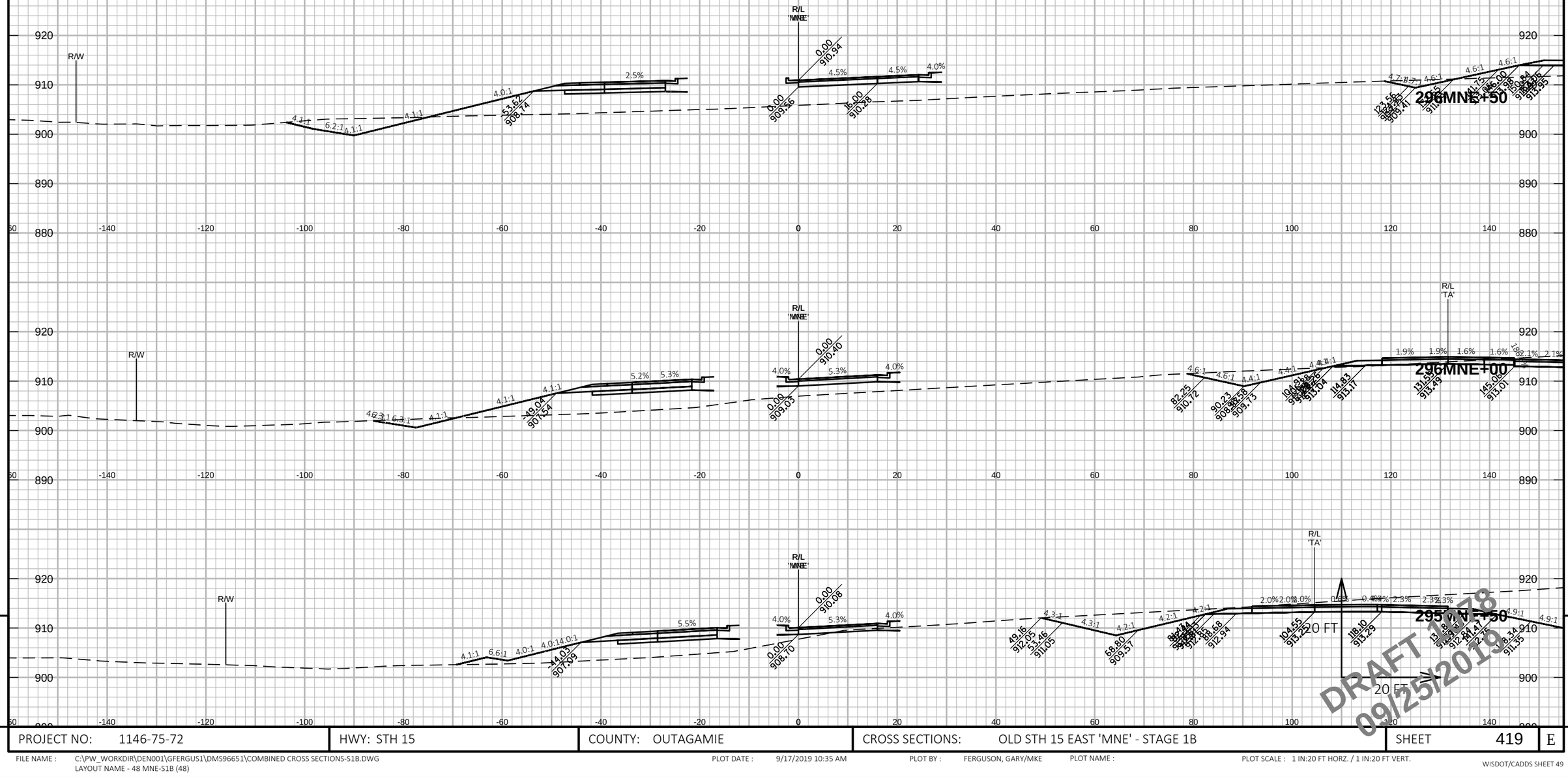

DRAFT 10/28
09/25/2019

PROJECT NO: 1146-75-72	HWY: STH 15	COUNTY: OUTAGAMIE	CROSS SECTIONS: OLD STH 15 EAST 'MNE' - STAGE 1B	SHEET 419	E

FILE NAME : C:\PW_WORKDIR\DEN001\GFERGUS1\DMS96651\COMBINED CROSS SECTIONS-S1B.DWG
LAYOUT NAME - 48 MNE-S1B (48)

PLOT DATE : 9/17/2019 10:35 AM PLOT BY : FERGUSON, GARY/MKE PLOT NAME : PLOT SCALE : 1 IN:20 FT HORZ. / 1 IN:20 FT VERT.

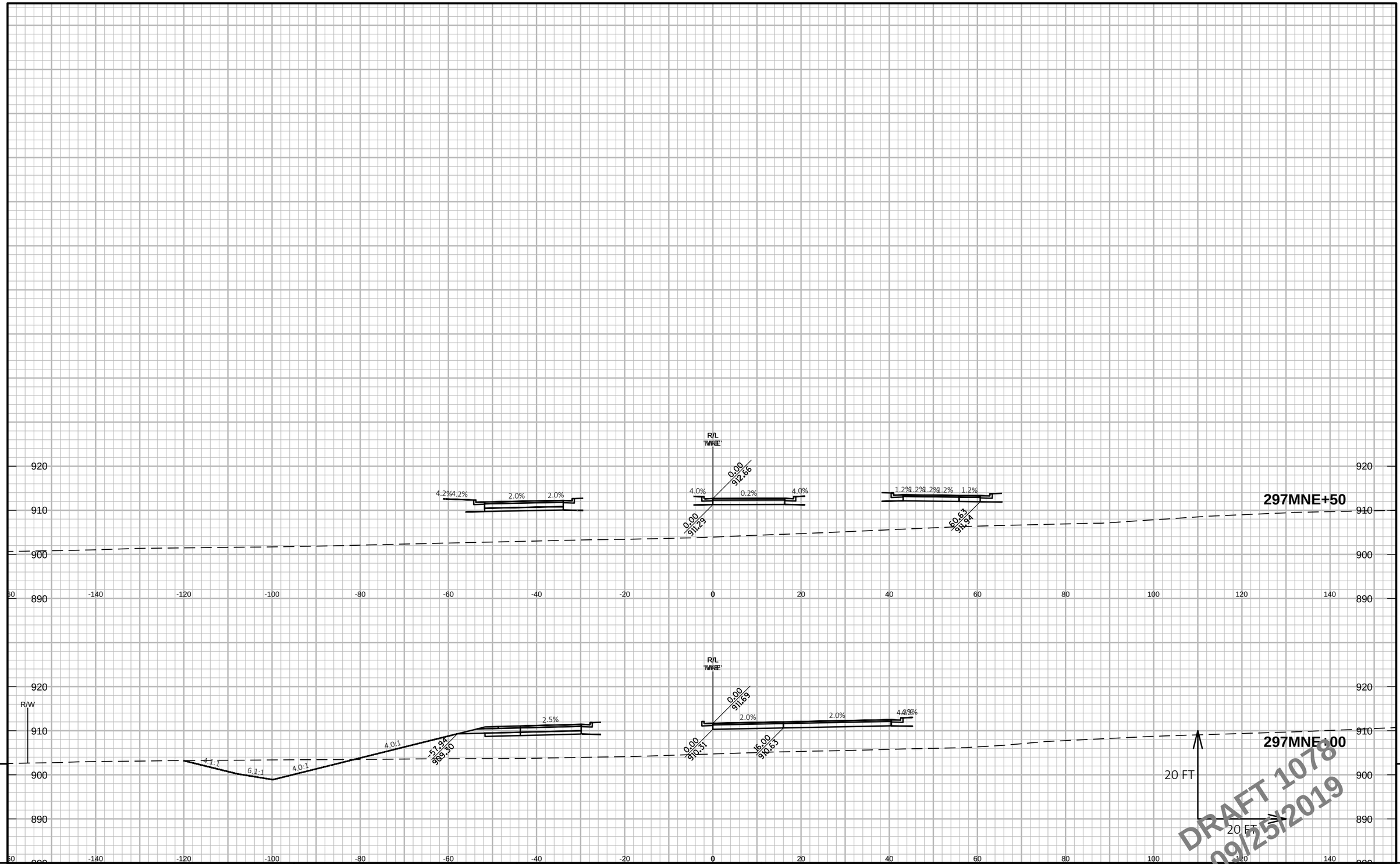

9 9

PROJECT NO: 1146-75-72	HWY: STH 15	COUNTY: OUTAGAMIE	CROSS SECTIONS: OLD STH 15 EAST 'MNE' - STAGE 1B	SHEET 420	E

FILE NAME : C:\PW_WORKDIR\DEN001\GFERGUS1\DMS96651\COMBINED CROSS SECTIONS-S1B.DWG
LAYOUT NAME - 49 MNE-S1B (49)

PLOT DATE : 9/17/2019 10:36 AM PLOT BY : FERGUSON, GARY/MKE PLOT NAME : PLOT SCALE : 1 IN:20 FT HORZ. / 1 IN:20 FT VERT.

WISDOT/CADDS SHEET 49

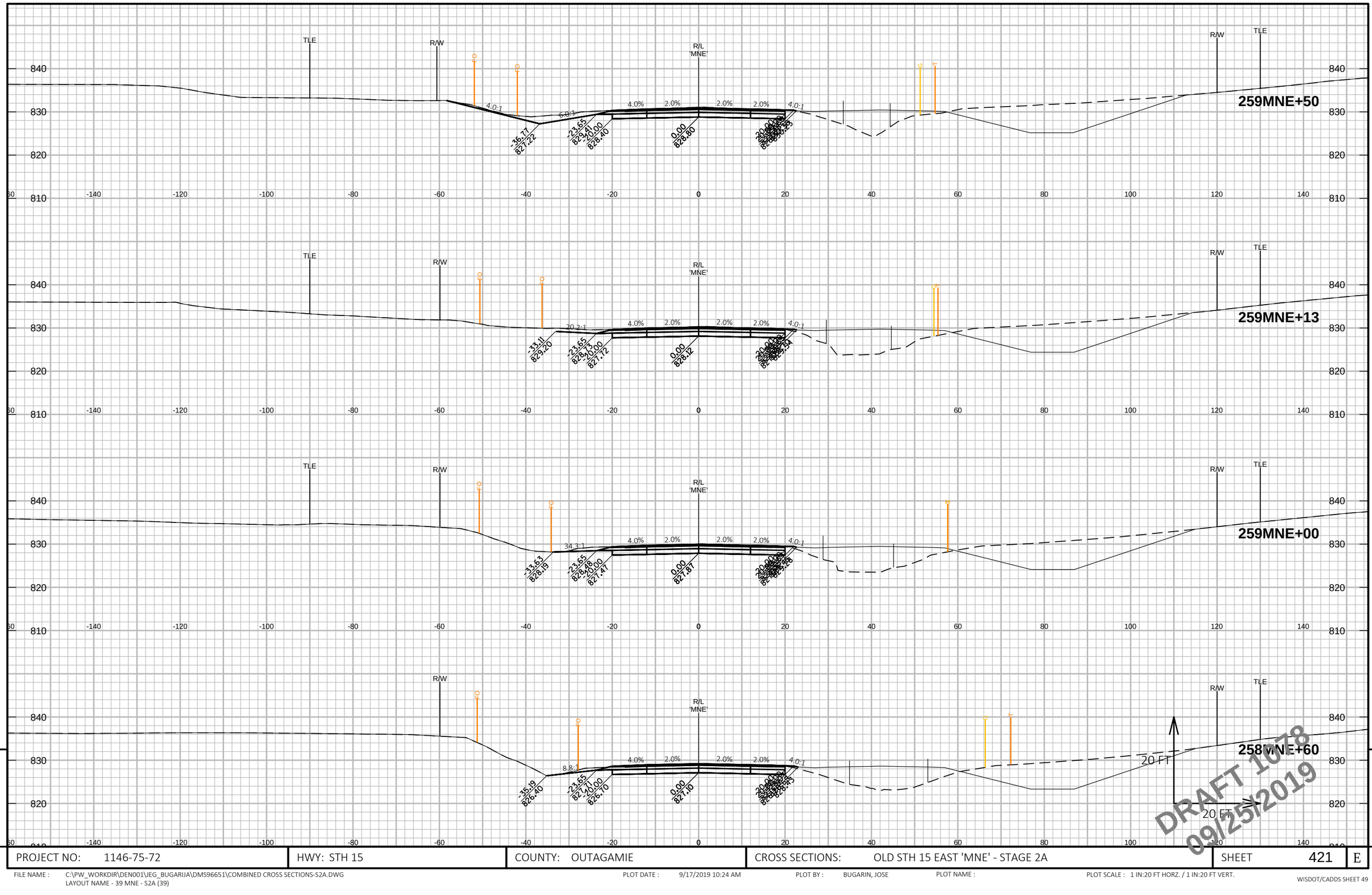

PROJECT NO: 1146-75-72	HWY: STH 15	COUNTY: OUTAGAMIE	CROSS SECTIONS: OLD STH 15 EAST 'MNE' - STAGE 2A	SHEET 421 E

FILE NAME : C:\PW_WORKDIR\DEN001\JEG_BUGARIJA\DMS96651\COMBINED CROSS SECTIONS-S2A.DWG
LAYOUT NAME - 39 MNE - S2A (39)

PLOT DATE : 9/17/2019 10:24 AM PLOT BY : BUGARIN, JOSE PLOT NAME : PLOT SCALE : 1 IN:20 FT HORZ. / 1 IN:20 FT VERT.

WISDOT/CADDS SHEET 49

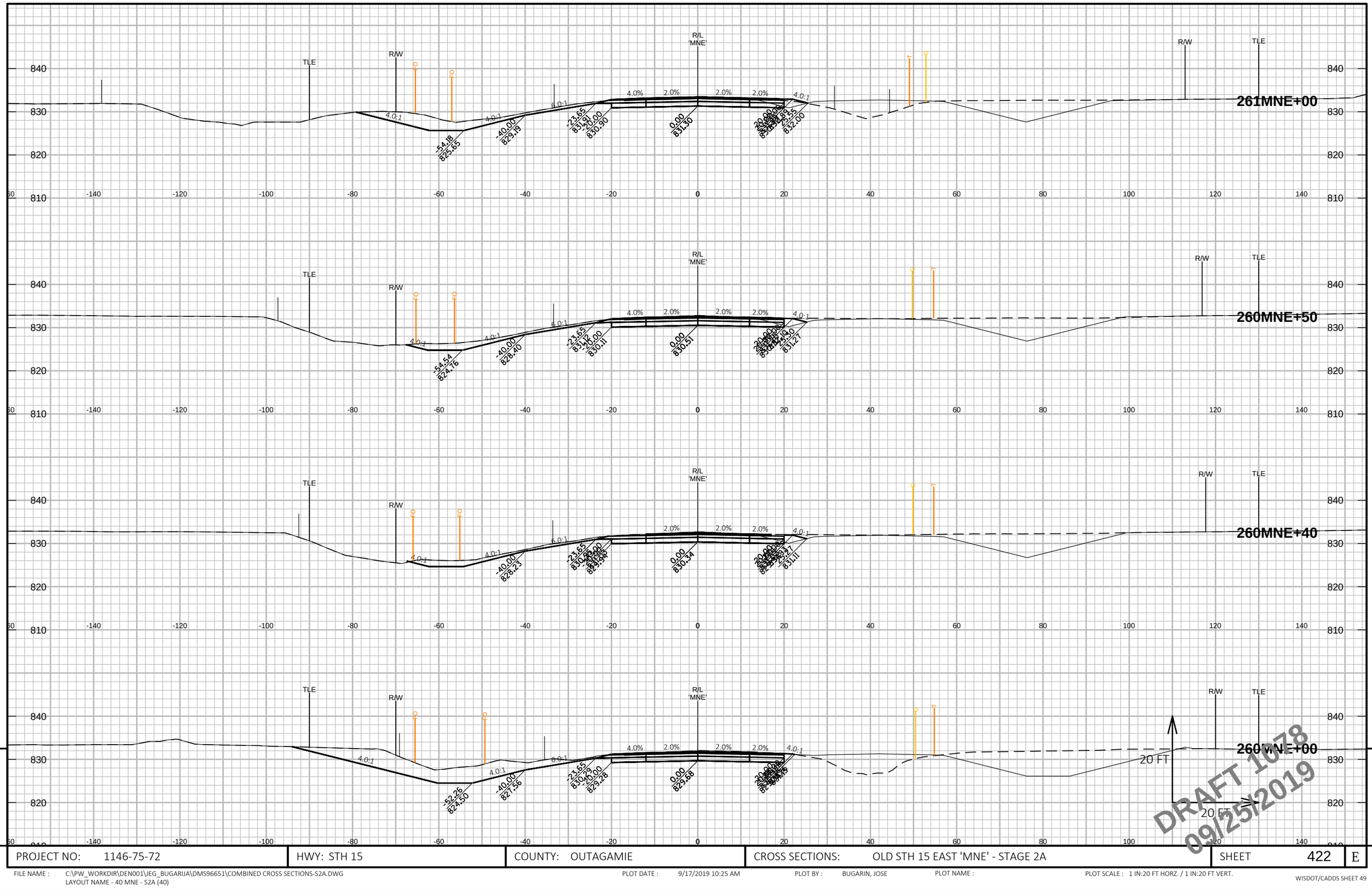

PROJECT NO: 1146-75-72	HWY: STH 15	COUNTY: OUTAGAMIE	CROSS SECTIONS: OLD STH 15 EAST 'MNE' - STAGE 2A	SHEET 422	E

FILE NAME : C:\PW_WORKDIR\DEN001\JEG_BUGARIJA\DMS96651\COMBINED CROSS SECTIONS-S2A.DWG
LAYOUT NAME - 40 MNE - S2A (40)

PLOT DATE : 9/17/2019 10:25 AM PLOT BY : BUGARIN, JOSE PLOT NAME : PLOT SCALE : 1 IN:20 FT HORZ. / 1 IN:20 FT VERT.

WISDOT/CADDS SHEET 49

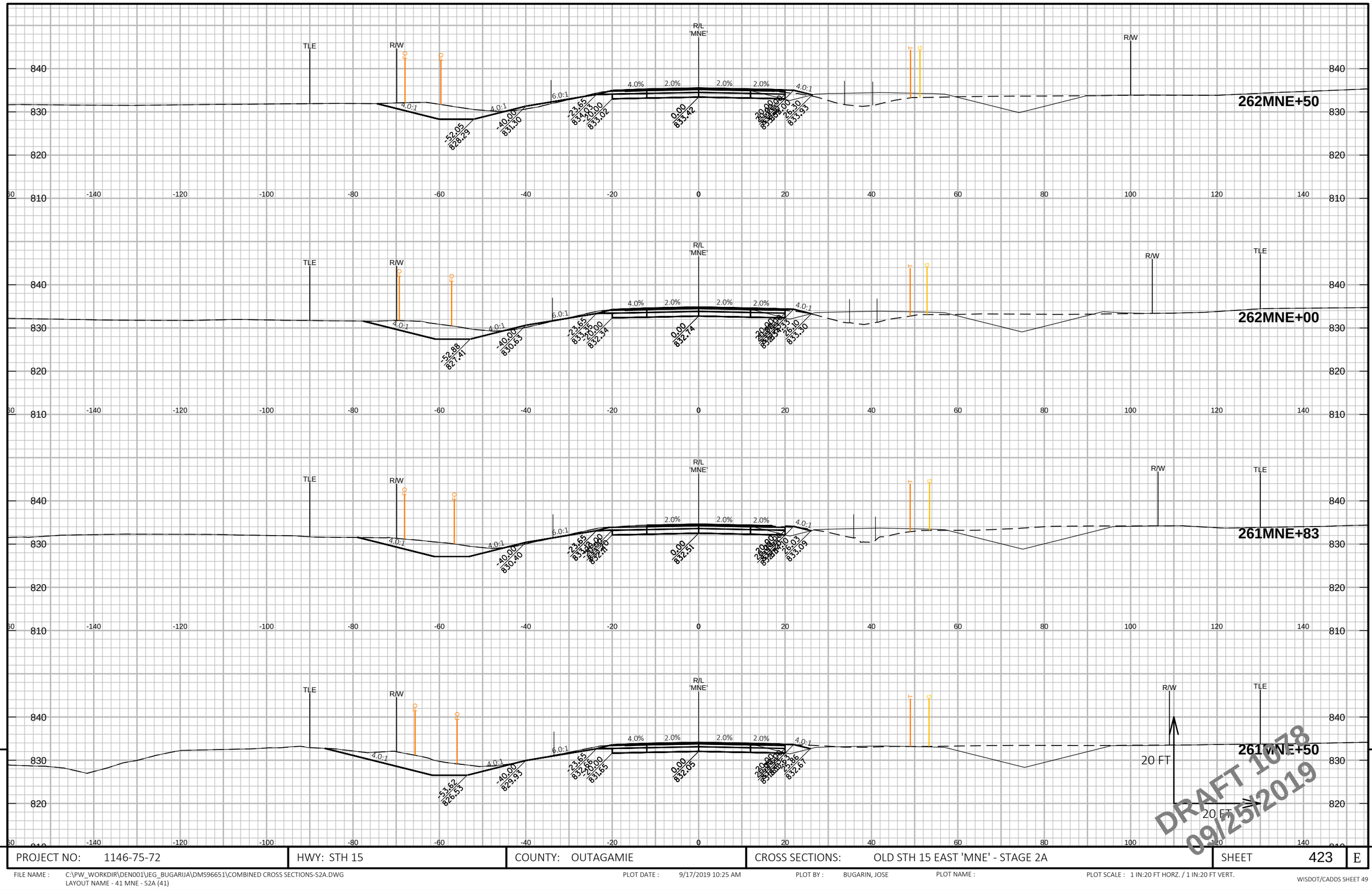

PROJECT NO: 1146-75-72	HWY: STH 15	COUNTY: OUTAGAMIE	CROSS SECTIONS: OLD STH 15 EAST 'MNE' - STAGE 2A	SHEET 423 E

FILE NAME : C:\PW_WORKDIR\DEN001\JEG_BUGARIJA\DMS96651\COMBINED CROSS SECTIONS-S2A.DWG
LAYOUT NAME - 41 MNE - S2A (41)

PLOT DATE : 9/17/2019 10:25 AM PLOT BY : BUGARIN, JOSE PLOT NAME : PLOT SCALE : 1 IN:20 FT HORZ. / 1 IN:20 FT VERT.

WISDOT/CADDS SHEET 49

9

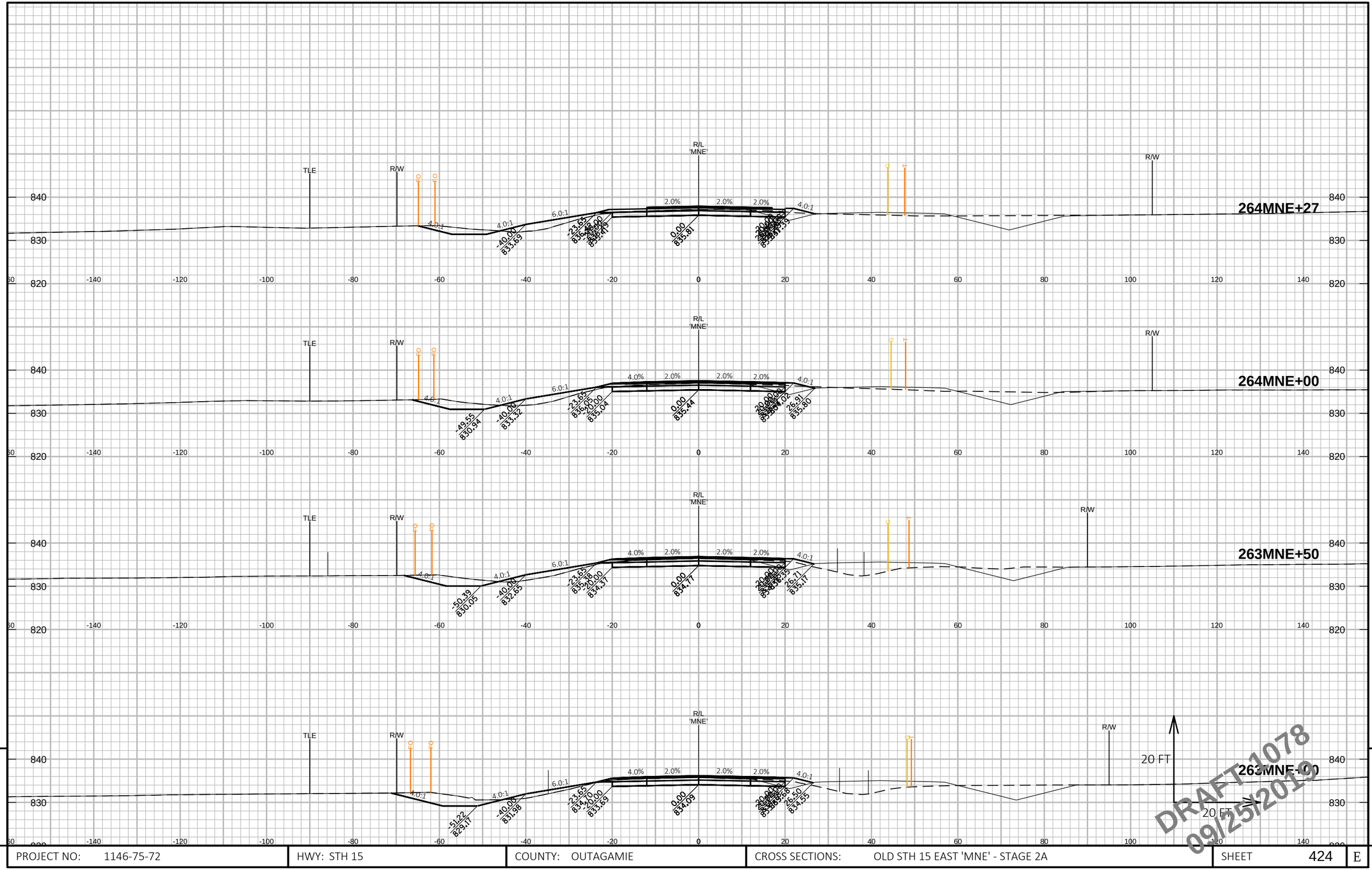

PROJECT NO: 1146-75-72	HWY: STH 15	COUNTY: OUTAGAMIE	CROSS SECTIONS: OLD STH 15 EAST 'MNE' - STAGE 2A	SHEET 424 E

FILE NAME : C:\PW_WORKDIR\DEN001\JEG_BUGARIJA\DMS96651\COMBINED CROSS SECTIONS-S2A.DWG
LAYOUT NAME - 42 MNE - S2A (42)

PLOT DATE : 9/17/2019 10:26 AM PLOT BY : BUGARIN, JOSE PLOT NAME : PLOT SCALE : 1 IN:20 FT HORZ. / 1 IN:20 FT VERT.

WISDOT/CADDS SHEET 49

9 9

DRAFT 1078
09/25/2019

PROJECT NO: 1146-75-72	HWY: STH 15	COUNTY: OUTAGAMIE	CROSS SECTIONS: OLD STH 15 EAST 'MNE' - STAGE 2A	SHEET 425	E

FILE NAME : C:\PW_WORKDIR\DEN001\JEG_BUGARIJA\DMS96651\COMBINED CROSS SECTIONS-S2A.DWG
LAYOUT NAME - 43 MNE - S2A (43)

PLOT DATE : 9/17/2019 10:26 AM PLOT BY : BUGARIN, JOSE PLOT NAME : PLOT SCALE : 1 IN:20 FT HORZ. / 1 IN:20 FT VERT.

WISDOT/CADDS SHEET 49

9

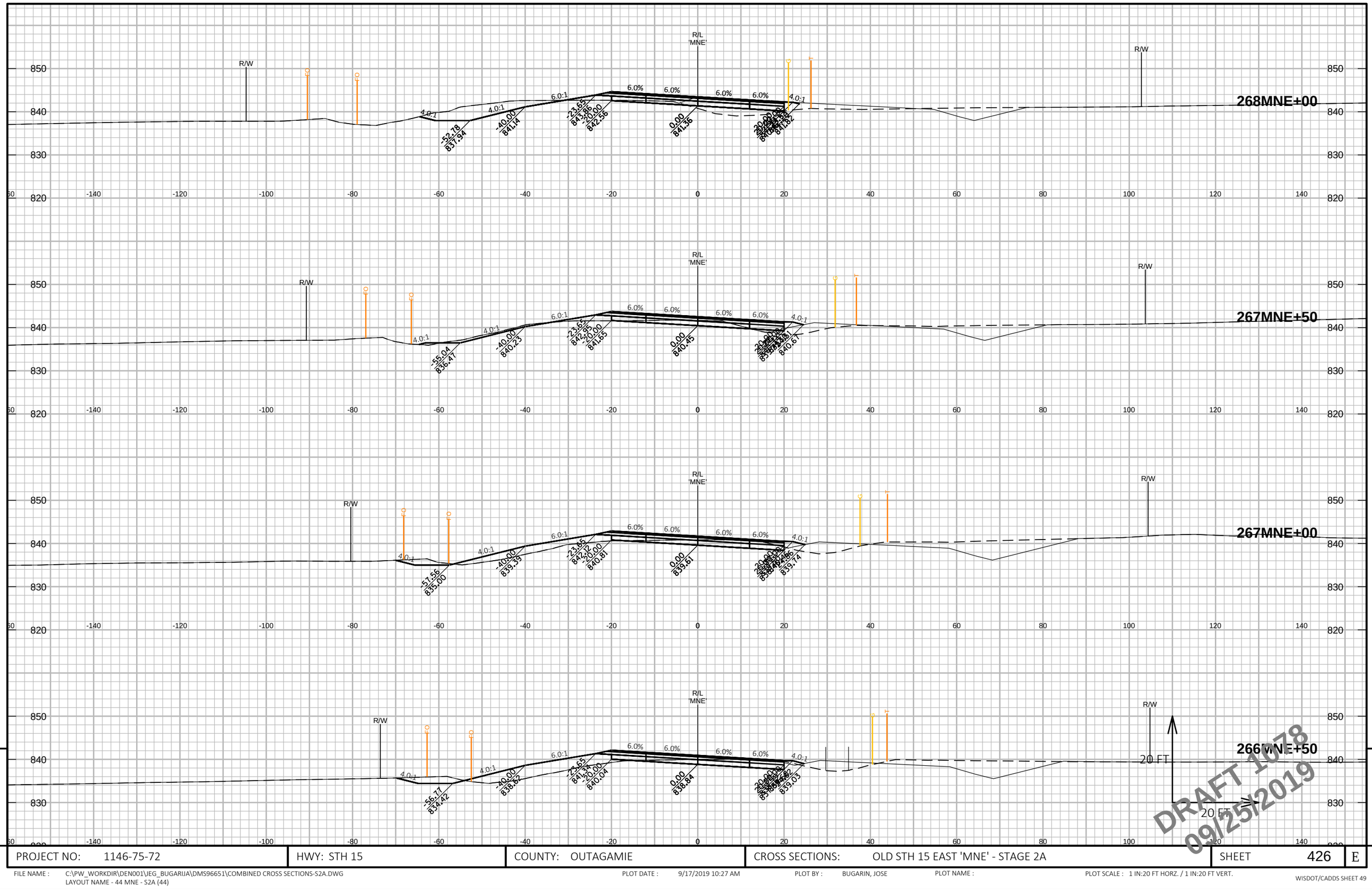

PROJECT NO: 1146-75-72	HWY: STH 15	COUNTY: OUTAGAMIE	CROSS SECTIONS: OLD STH 15 EAST 'MNE' - STAGE 2A	SHEET 426	E

FILE NAME : C:\PW_WORKDIR\DEN001\JEG_BUGARIJA\DMS96651\COMBINED CROSS SECTIONS-S2A.DWG
LAYOUT NAME - 44 MNE - S2A (44)

PLOT DATE : 9/17/2019 10:27 AM PLOT BY : BUGARIN, JOSE PLOT NAME : PLOT SCALE : 1 IN:20 FT HORZ. / 1 IN:20 FT VERT.

WISDOT/CADDS SHEET 49

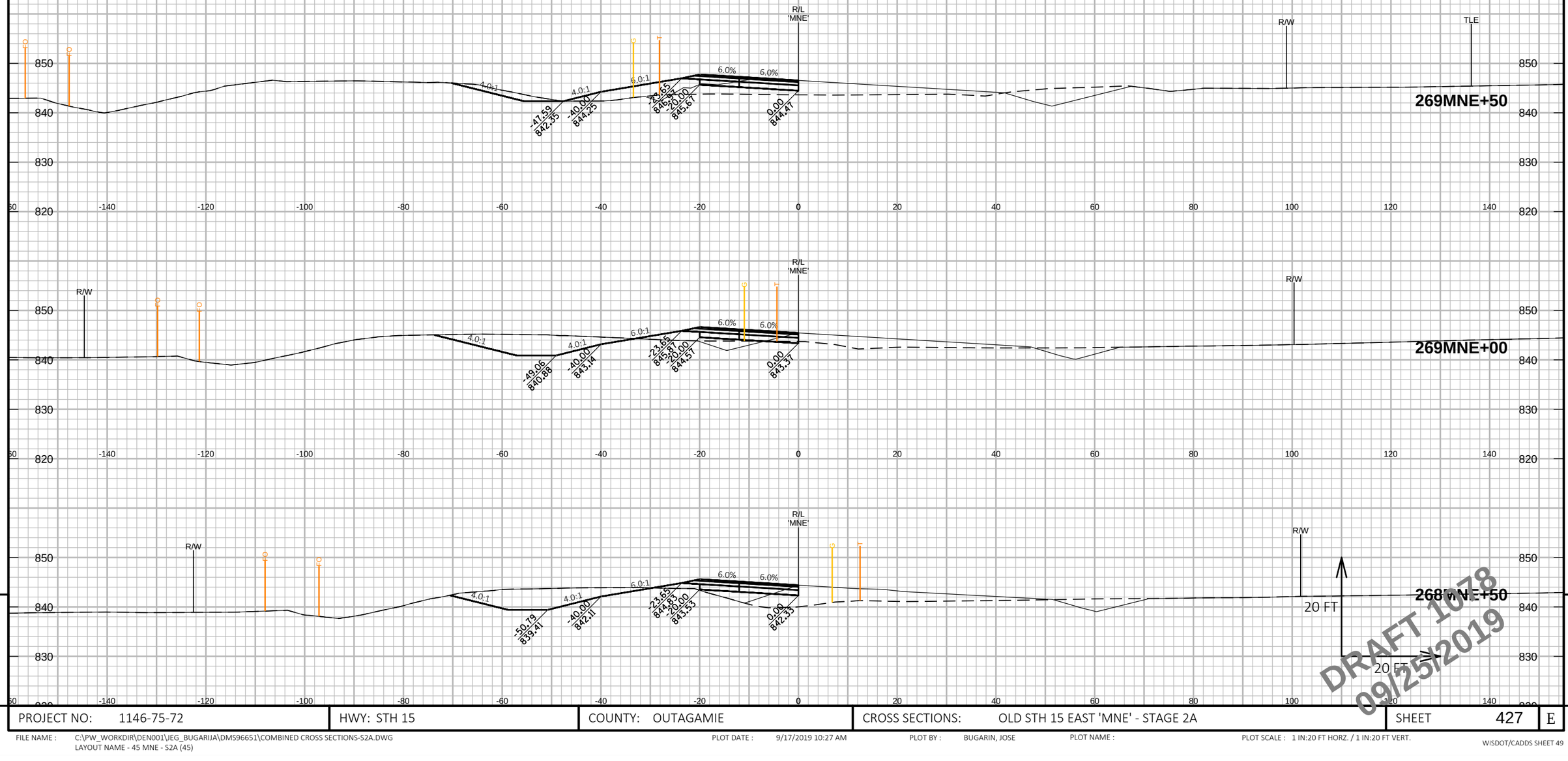

DRAFT 1078
09/25/2019

PROJECT NO: 1146-75-72	HWY: STH 15	COUNTY: OUTAGAMIE	CROSS SECTIONS: OLD STH 15 EAST 'MNE' - STAGE 2A	SHEET 427	E

FILE NAME : C:\PW_WORKDIR\DEN001\JEG_BUGARIJA\DMS96651\COMBINED CROSS SECTIONS-S2A.DWG
LAYOUT NAME - 45 MNE - S2A (45)

PLOT DATE : 9/17/2019 10:27 AM PLOT BY : BUGARIN, JOSE PLOT NAME : PLOT SCALE : 1 IN:20 FT HORZ. / 1 IN:20 FT VERT.

WISDOT/CADDS SHEET 49

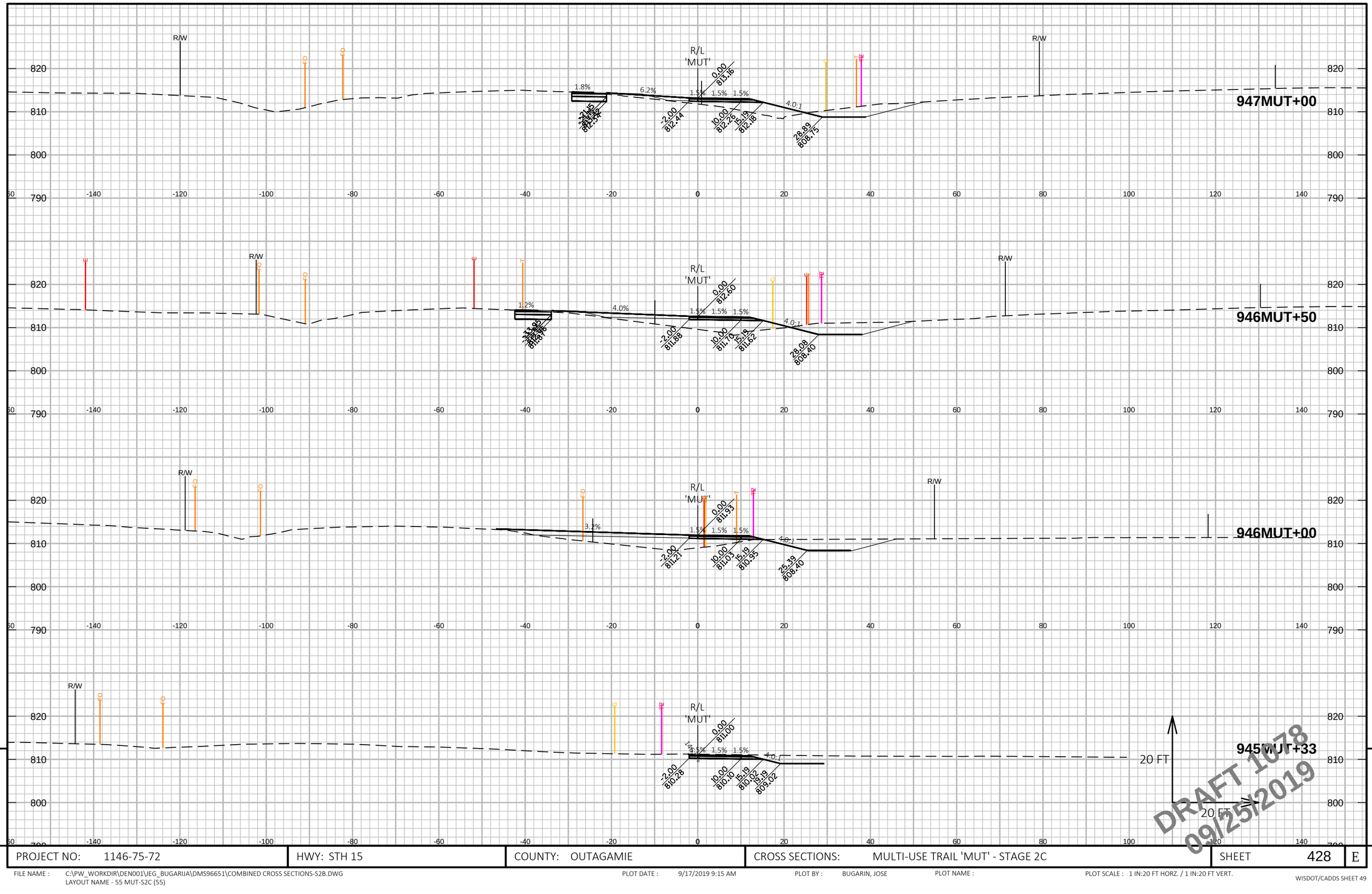

PROJECT NO: 1146-75-72	HWY: STH 15	COUNTY: OUTAGAMIE	CROSS SECTIONS: MULTI-USE TRAIL 'MUT' - STAGE 2C	SHEET 428 E

FILE NAME : C:\PW_WORKDIR\DEN001\JEG_BUGARIJA\DMS96651\COMBINED CROSS SECTIONS-S2B.DWG
LAYOUT NAME - 55 MUT-S2C (55)

PLOT DATE : 9/17/2019 9:15 AM PLOT BY : BUGARIN, JOSE PLOT NAME : PLOT SCALE : 1 IN:20 FT HORZ. / 1 IN:20 FT VERT.

WISDOT/CADDS SHEET 49

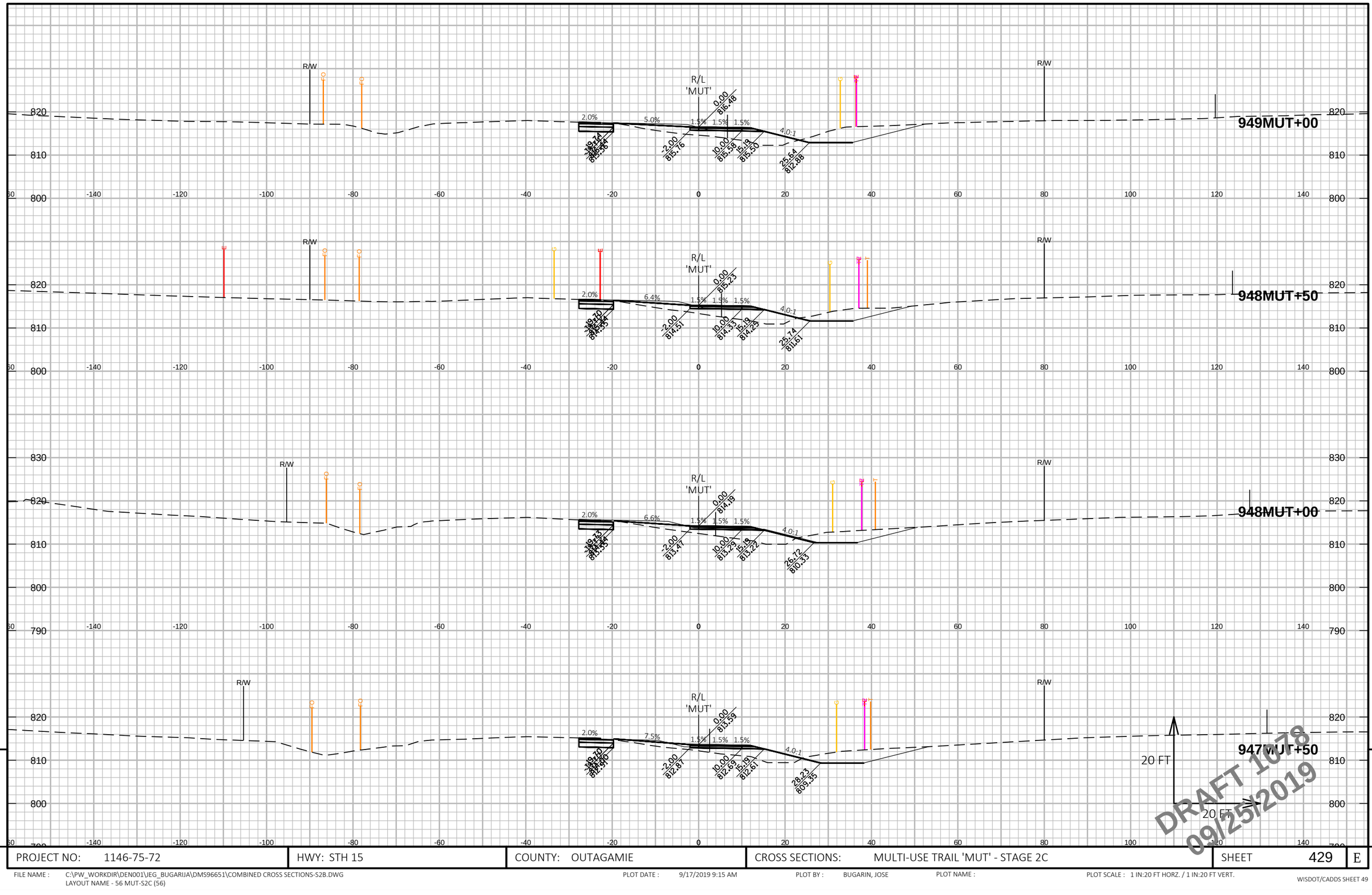

PROJECT NO: 1146-75-72	HWY: STH 15	COUNTY: OUTAGAMIE	CROSS SECTIONS: MULTI-USE TRAIL 'MUT' - STAGE 2C	SHEET 429	E

FILE NAME : C:\PW_WORKDIR\DEN001\JEG_BUGARIJA\DMS96651\COMBINED CROSS SECTIONS-S2B.DWG
LAYOUT NAME - 56 MUT-S2C (56)

PLOT DATE : 9/17/2019 9:15 AM PLOT BY : BUGARIN, JOSE PLOT NAME : PLOT SCALE : 1 IN:20 FT HORZ. / 1 IN:20 FT VERT.

WISDOT/CADDS SHEET 49

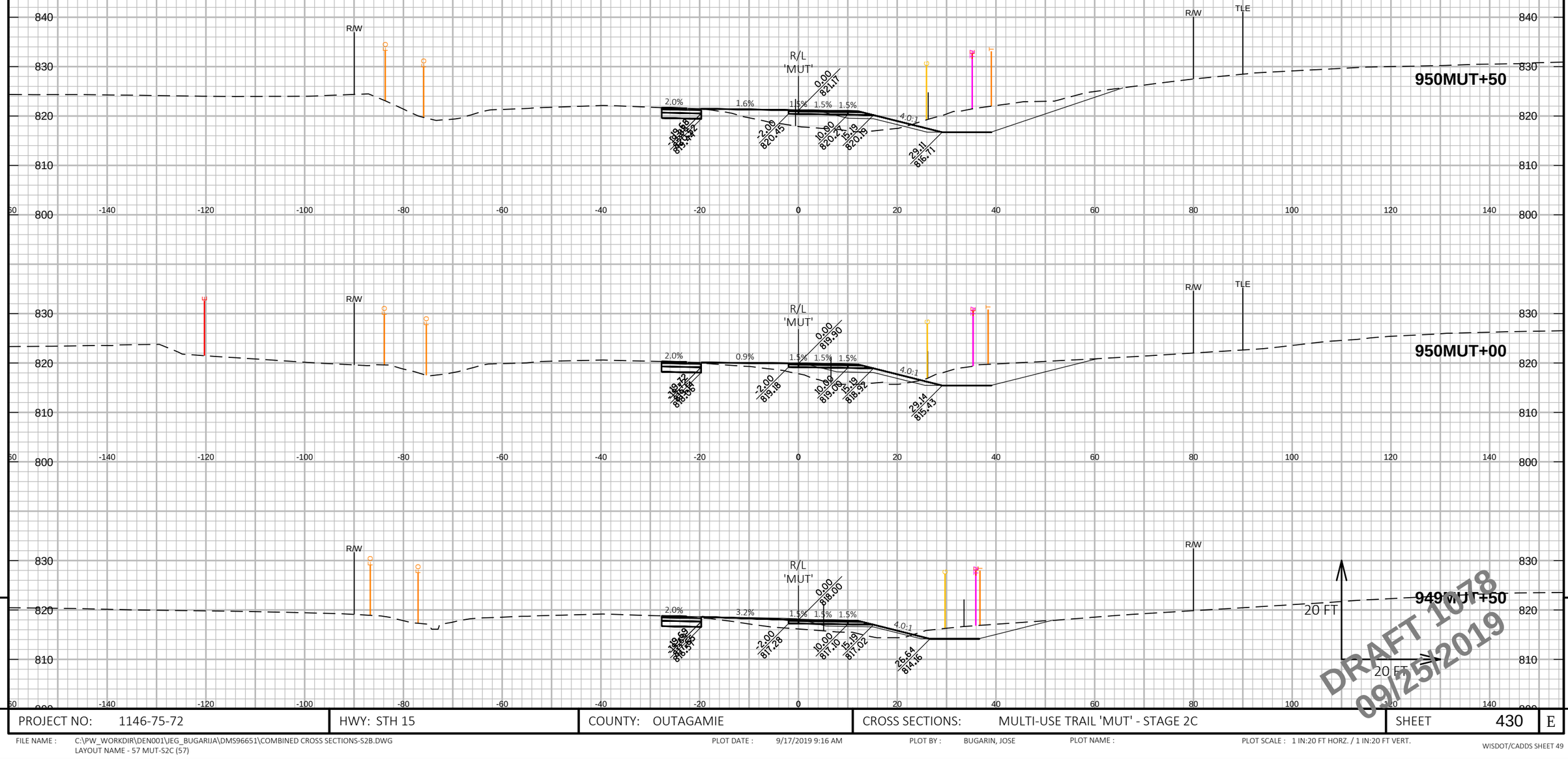

DRAFT 1078
09/25/2019

PROJECT NO: 1146-75-72	HWY: STH 15	COUNTY: OUTAGAMIE	CROSS SECTIONS: MULTI-USE TRAIL 'MUT' - STAGE 2C	SHEET 430	E

FILE NAME : C:\PW_WORKDIR\DEN001\JEG_BUGARIJA\DMS96651\COMBINED CROSS SECTIONS-S2B.DWG
LAYOUT NAME - 57 MUT-S2C (57)

PLOT DATE : 9/17/2019 9:16 AM PLOT BY : BUGARIN, JOSE PLOT NAME : PLOT SCALE : 1 IN:20 FT HORZ. / 1 IN:20 FT VERT.

WISDOT/CADDS SHEET 49

9

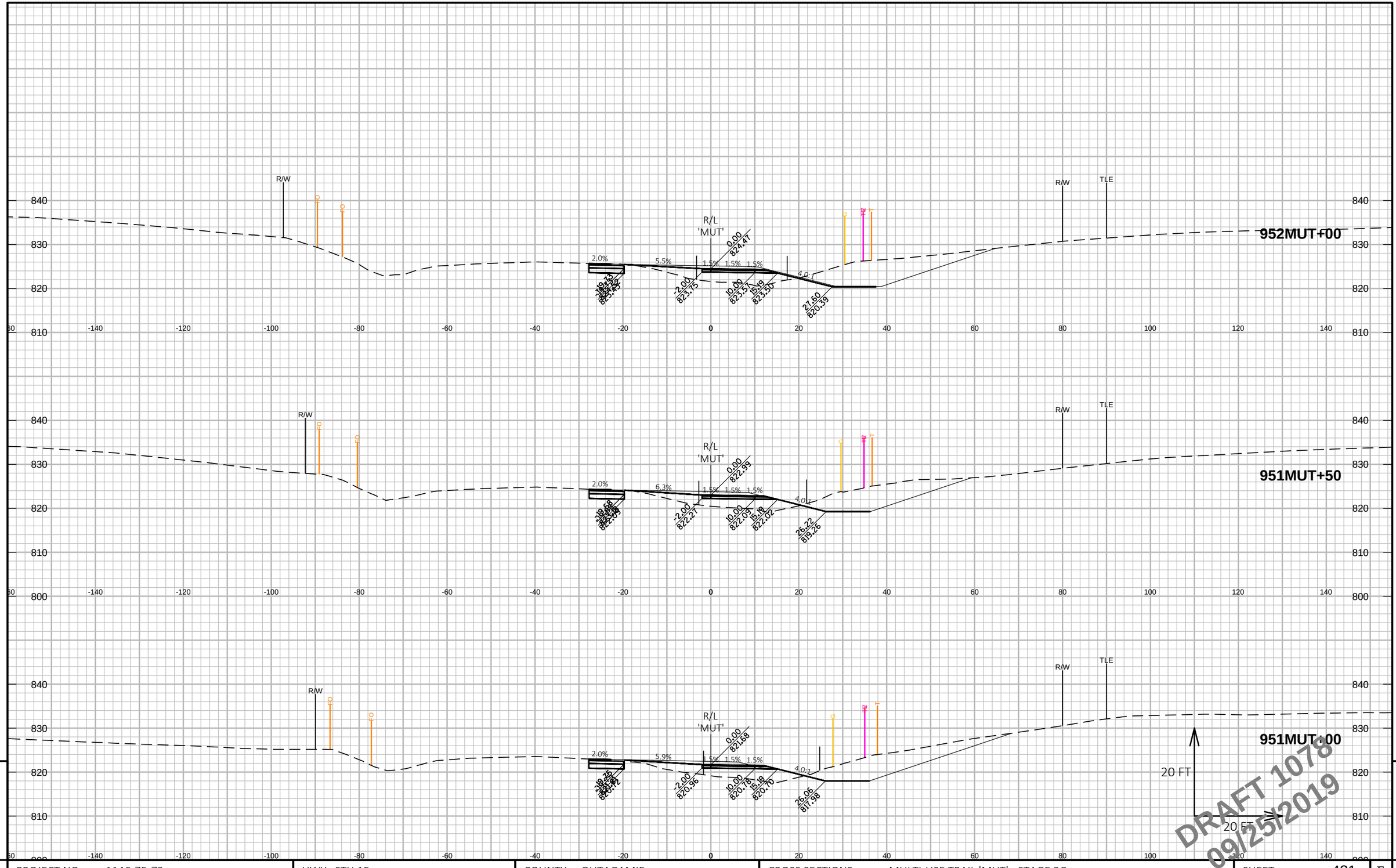

PROJECT NO: 1146-75-72	HWY: STH 15	COUNTY: OUTAGAMIE	CROSS SECTIONS: MULTI-USE TRAIL 'MUT' - STAGE 2C	SHEET 431	E

FILE NAME : C:\PW_WORKDIR\DEN001\JEG_BUGARIJA\DMS96651\COMBINED CROSS SECTIONS-S2B.DWG
LAYOUT NAME - 58 MUT-S2C (58)

PLOT DATE : 9/17/2019 9:17 AM PLOT BY : BUGARIN, JOSE PLOT NAME : PLOT SCALE : 1 IN:20 FT HORZ. / 1 IN:20 FT VERT.

WISDOT/CADDS SHEET 49

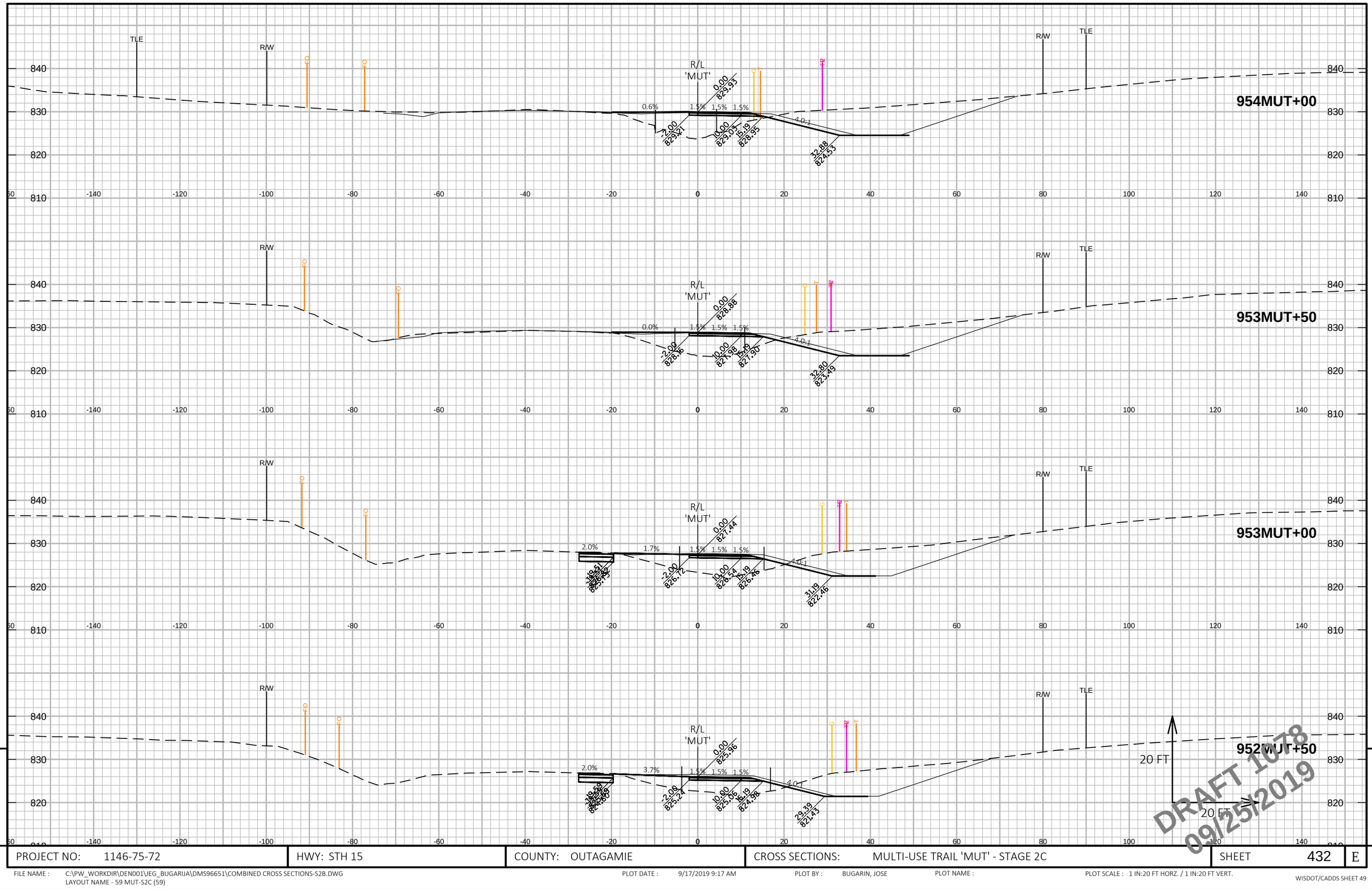

PROJECT NO: 1146-75-72	HWY: STH 15	COUNTY: OUTAGAMIE	CROSS SECTIONS: MULTI-USE TRAIL 'MUT' - STAGE 2C	SHEET 432 E

FILE NAME : C:\PW_WORKDIR\DEN001\JEG_BUGARIJA\DMS96651\COMBINED CROSS SECTIONS-S2B.DWG
LAYOUT NAME - 59 MUT-S2C (59)

PLOT DATE : 9/17/2019 9:17 AM PLOT BY : BUGARIN, JOSE PLOT NAME : PLOT SCALE : 1 IN:20 FT HORZ. / 1 IN:20 FT VERT.

WISDOT/CADDS SHEET 49

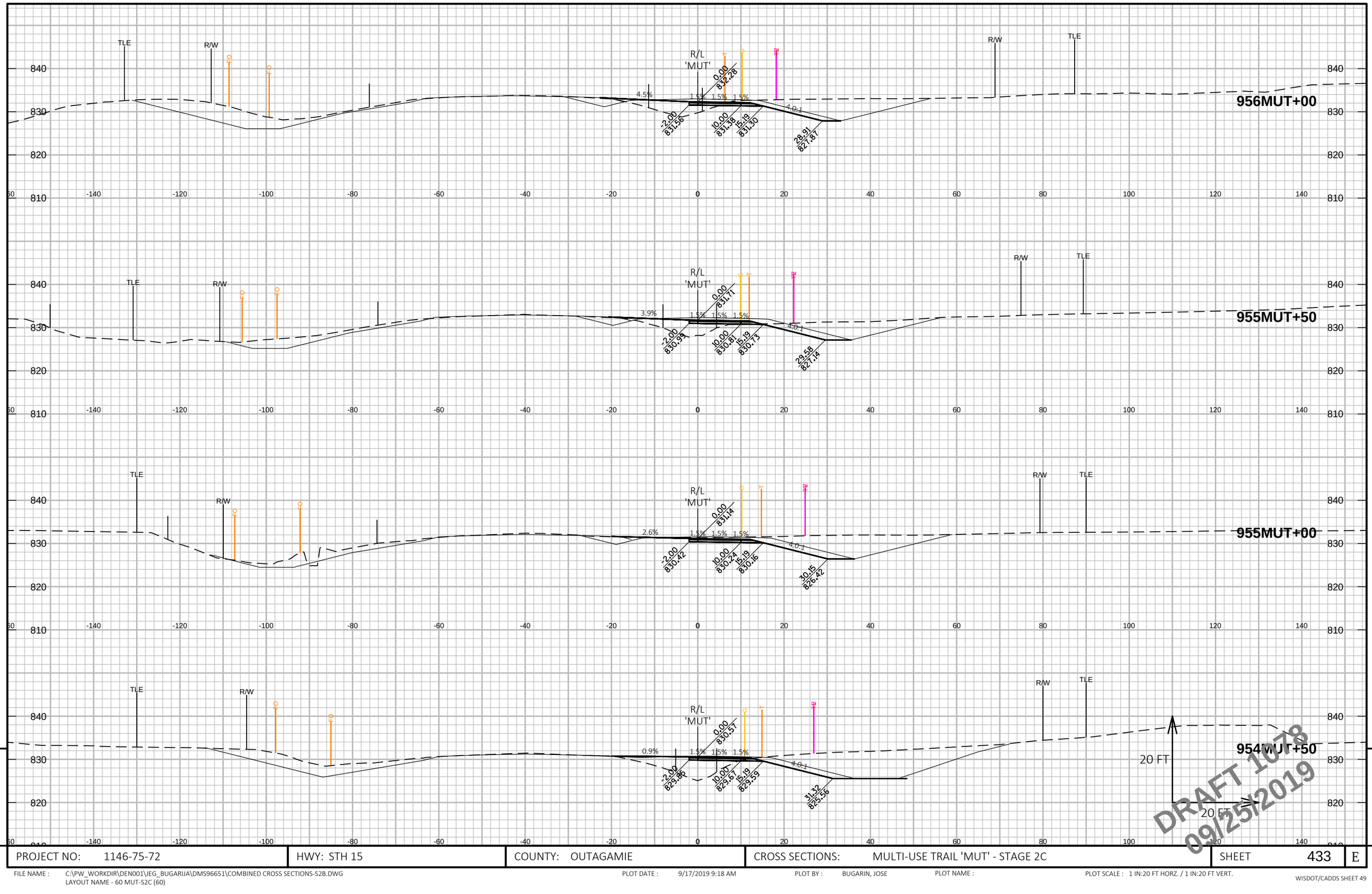

PROJECT NO: 1146-75-72	HWY: STH 15	COUNTY: OUTAGAMIE	CROSS SECTIONS: MULTI-USE TRAIL 'MUT' - STAGE 2C	SHEET 433	E

FILE NAME : C:\PW_WORKDIR\DEN001\JEG_BUGARIJA\DMS96651\COMBINED CROSS SECTIONS-S2B.DWG
LAYOUT NAME - 60 MUT-S2C (60)

PLOT DATE : 9/17/2019 9:18 AM PLOT BY : BUGARIN, JOSE PLOT NAME : PLOT SCALE : 1 IN:20 FT HORZ. / 1 IN:20 FT VERT.

WISDOT/CADDS SHEET 49

9

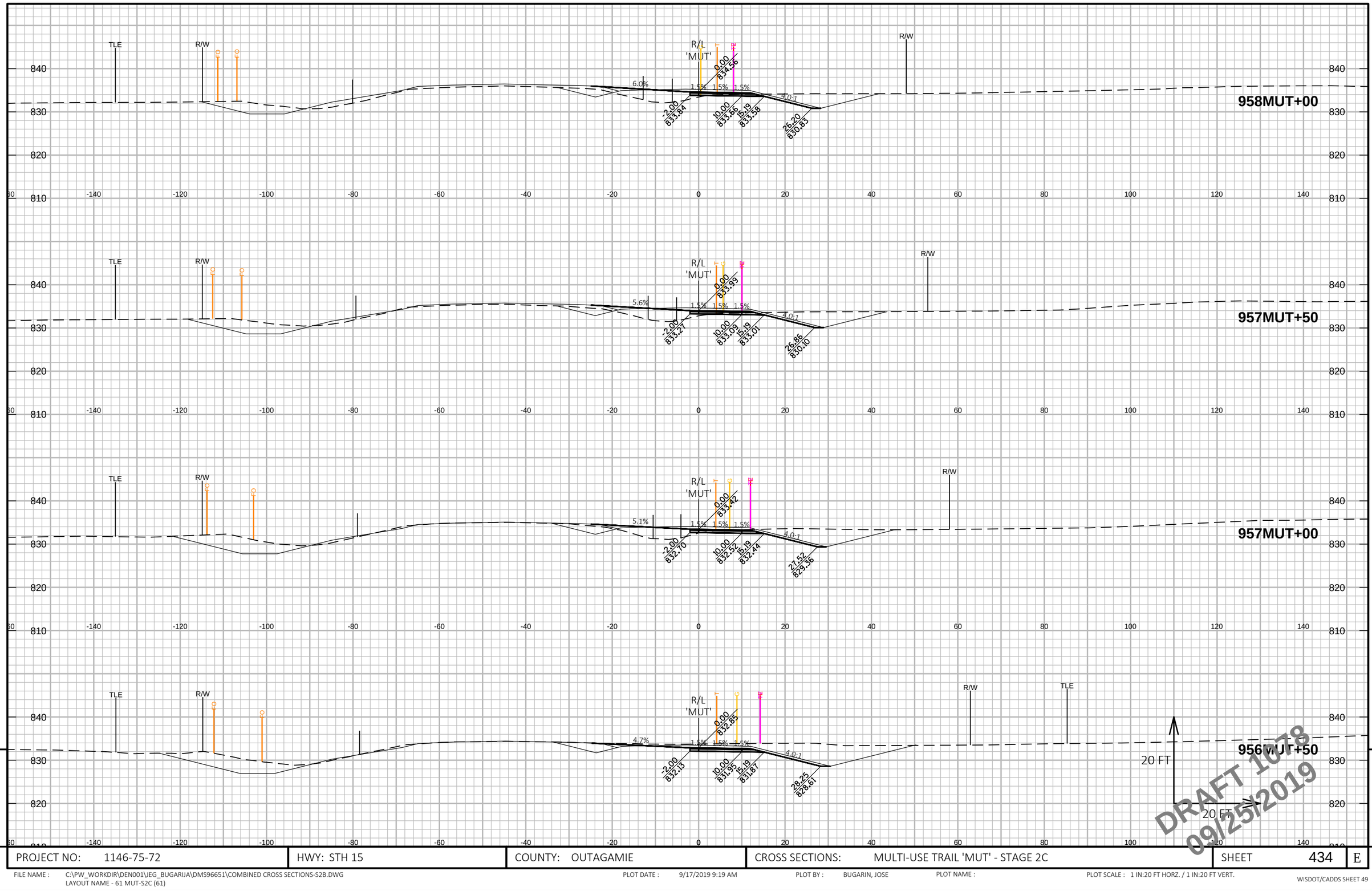

PROJECT NO: 1146-75-72	HWY: STH 15	COUNTY: OUTAGAMIE	CROSS SECTIONS: MULTI-USE TRAIL 'MUT' - STAGE 2C	SHEET 434	E

FILE NAME : C:\PW_WORKDIR\DEN001\JEG_BUGARIJA\DMS96651\COMBINED CROSS SECTIONS-S2B.DWG
LAYOUT NAME - 61 MUT-S2C (61)

PLOT DATE : 9/17/2019 9:19 AM PLOT BY : BUGARIN, JOSE PLOT NAME : PLOT SCALE : 1 IN:20 FT HORZ. / 1 IN:20 FT VERT.

WISDOT/CADDS SHEET 49

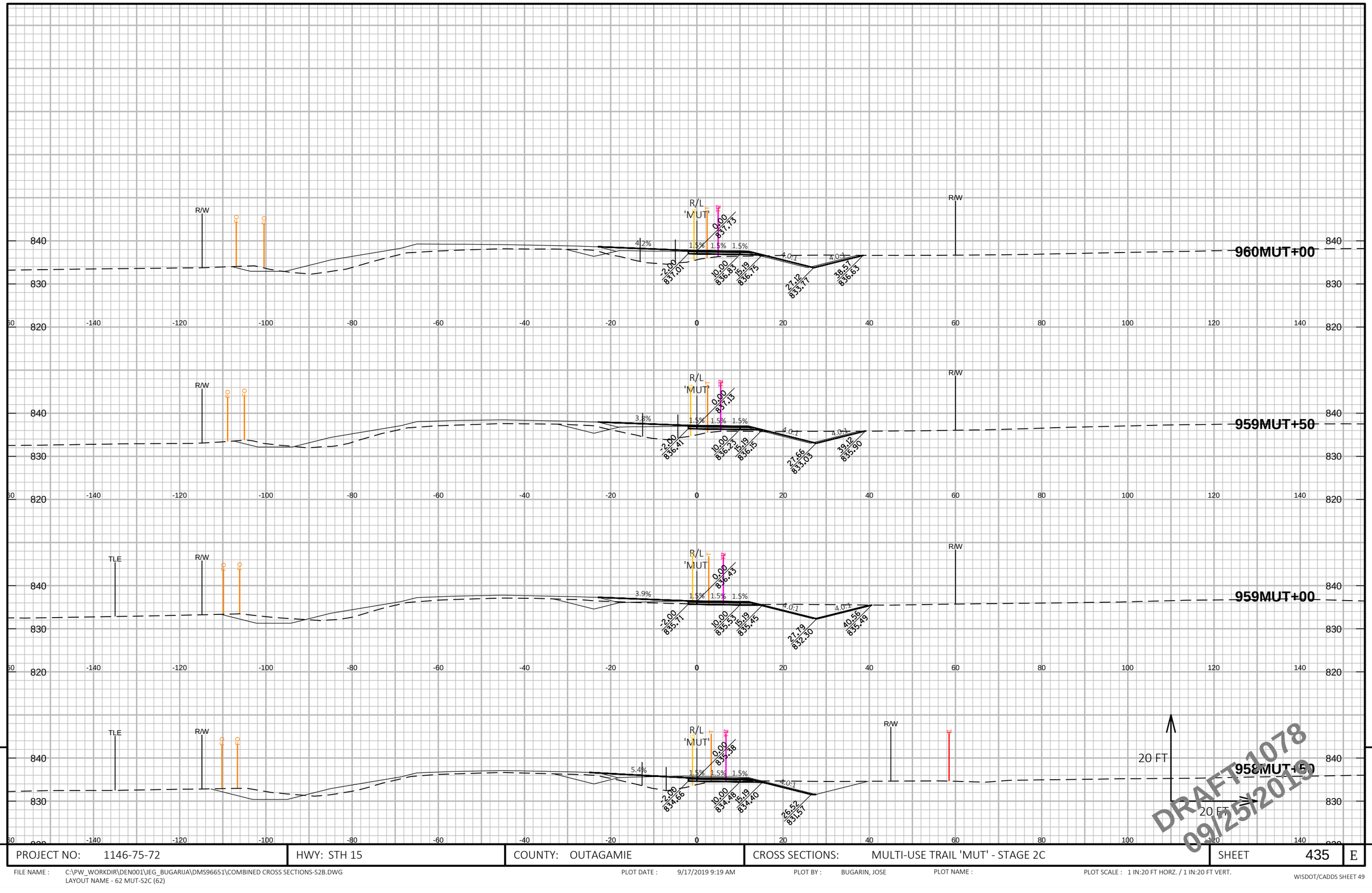

DRAFT 1078
09/25/2019

PROJECT NO: 1146-75-72	HWY: STH 15	COUNTY: OUTAGAMIE	CROSS SECTIONS: MULTI-USE TRAIL 'MUT' - STAGE 2C	SHEET 435	E

FILE NAME : C:\PW_WORKDIR\DEN001\JEG_BUGARIJA\DMS96651\COMBINED CROSS SECTIONS-S2B.DWG
LAYOUT NAME - 62 MUT-S2C (62)

PLOT DATE : 9/17/2019 9:19 AM PLOT BY : BUGARIN, JOSE PLOT NAME : PLOT SCALE : 1 IN:20 FT HORZ. / 1 IN:20 FT VERT.

WISDOT/CADDS SHEET 49

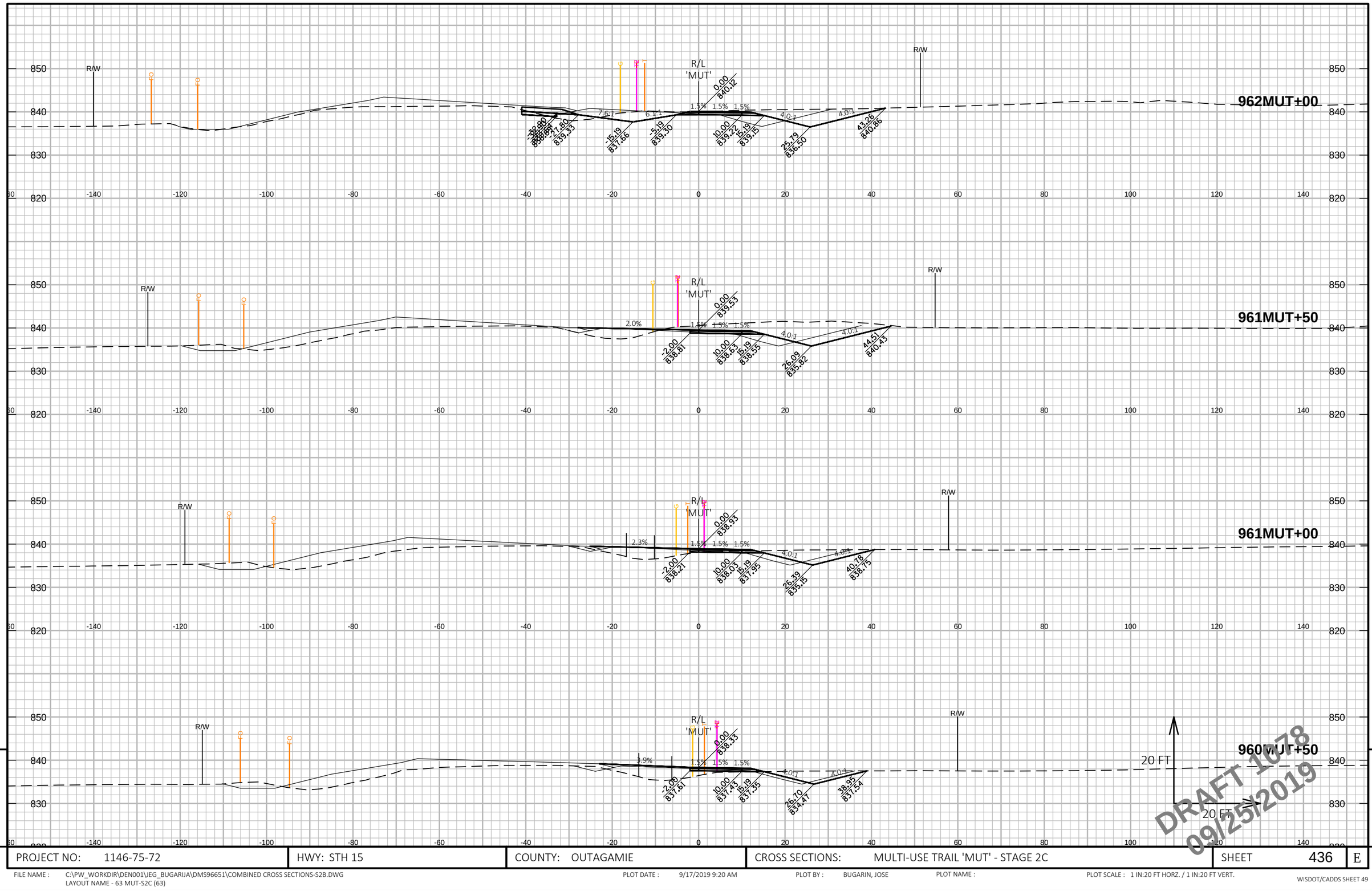

DRAFT 1078
09/25/2019

9

PROJECT NO: 1146-75-72	HWY: STH 15	COUNTY: OUTAGAMIE	CROSS SECTIONS: MULTI-USE TRAIL 'MUT' - STAGE 2C	SHEET 436	E

FILE NAME : C:\PW_WORKDIR\DEN001\JEG_BUGARIJA\DMS96651\COMBINED CROSS SECTIONS-S2B.DWG
LAYOUT NAME - 63 MUT-S2C (63)

PLOT DATE : 9/17/2019 9:20 AM PLOT BY : BUGARIN, JOSE PLOT NAME : PLOT SCALE : 1 IN:20 FT HORZ. / 1 IN:20 FT VERT.

WISDOT/CADDS SHEET 49

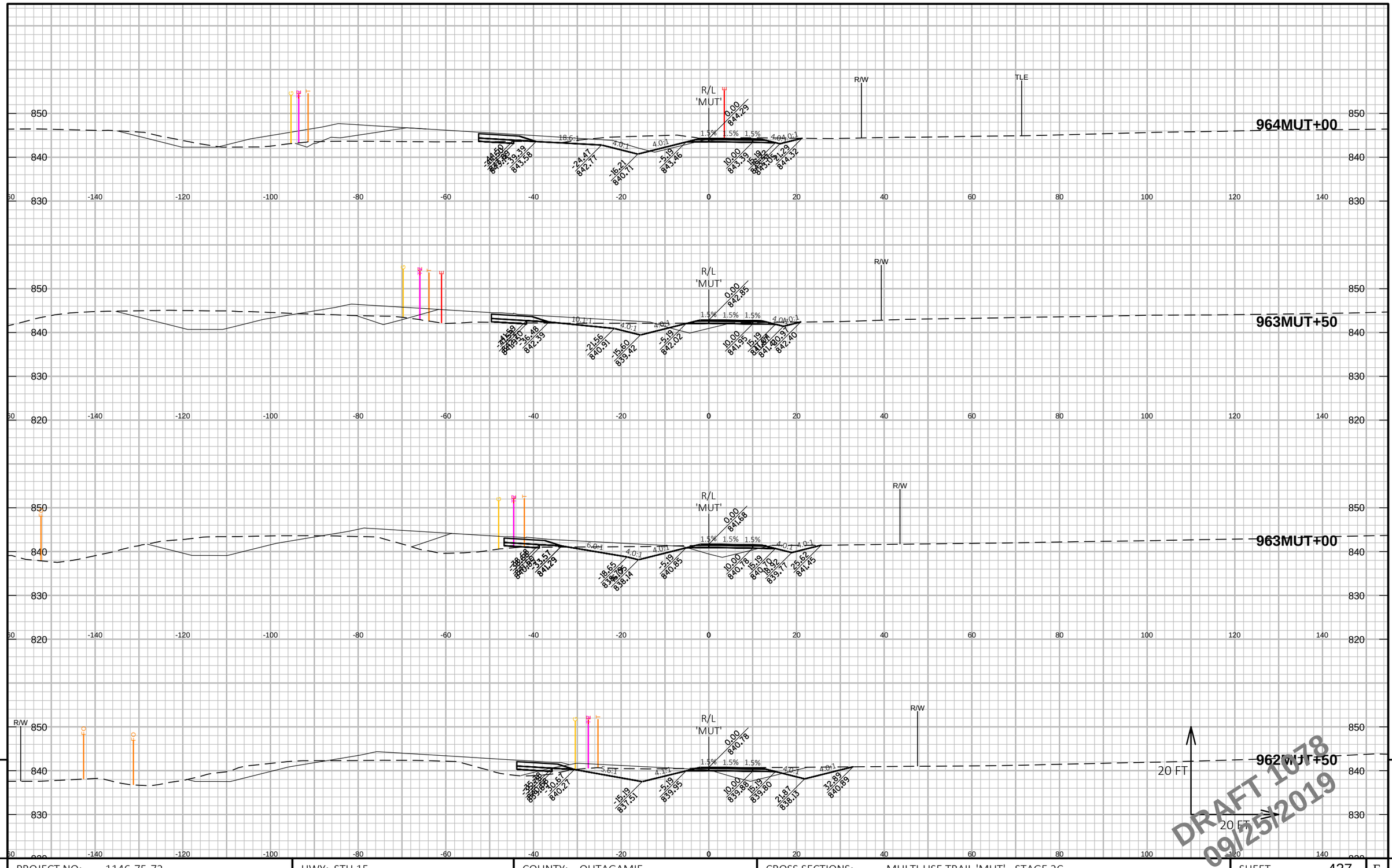

DRAFT 1078
09/25/2019

PROJECT NO: 1146-75-72	HWY: STH 15	COUNTY: OUTAGAMIE	CROSS SECTIONS: MULTI-USE TRAIL 'MUT' - STAGE 2C	SHEET 437	E

FILE NAME : C:\PW_WORKDIR\DEN001\JEG_BUGARIJA\DMS96651\COMBINED CROSS SECTIONS-S2B.DWG
LAYOUT NAME - 64 MUT-S2C (64)

PLOT DATE : 9/17/2019 9:20 AM PLOT BY : BUGARIN, JOSE PLOT NAME : PLOT SCALE : 1 IN:20 FT HORZ. / 1 IN:20 FT VERT.

WISDOT/CADDS SHEET 49

9

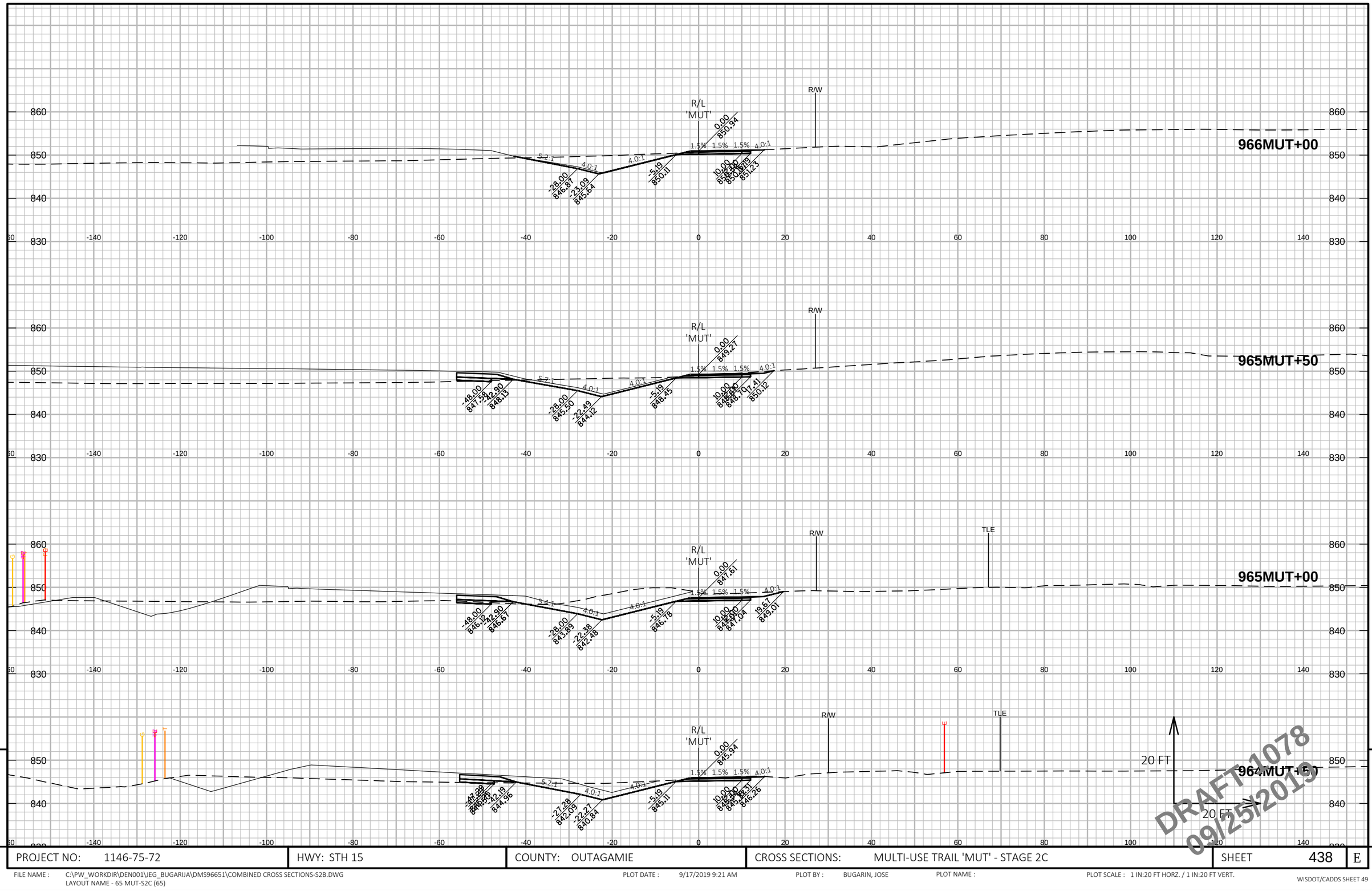

9

9

PROJECT NO: 1146-75-72	HWY: STH 15	COUNTY: OUTAGAMIE	CROSS SECTIONS: MULTI-USE TRAIL 'MUT' - STAGE 2C	SHEET 438	E

FILE NAME : C:\PW_WORKDIR\DEN001\JEG_BUGARIJA\DMS96651\COMBINED CROSS SECTIONS-S2B.DWG
LAYOUT NAME - 65 MUT-S2C (65)

PLOT DATE : 9/17/2019 9:21 AM PLOT BY : BUGARIN, JOSE PLOT NAME : PLOT SCALE : 1 IN:20 FT HORZ. / 1 IN:20 FT VERT.

WISDOT/CADDS SHEET 49

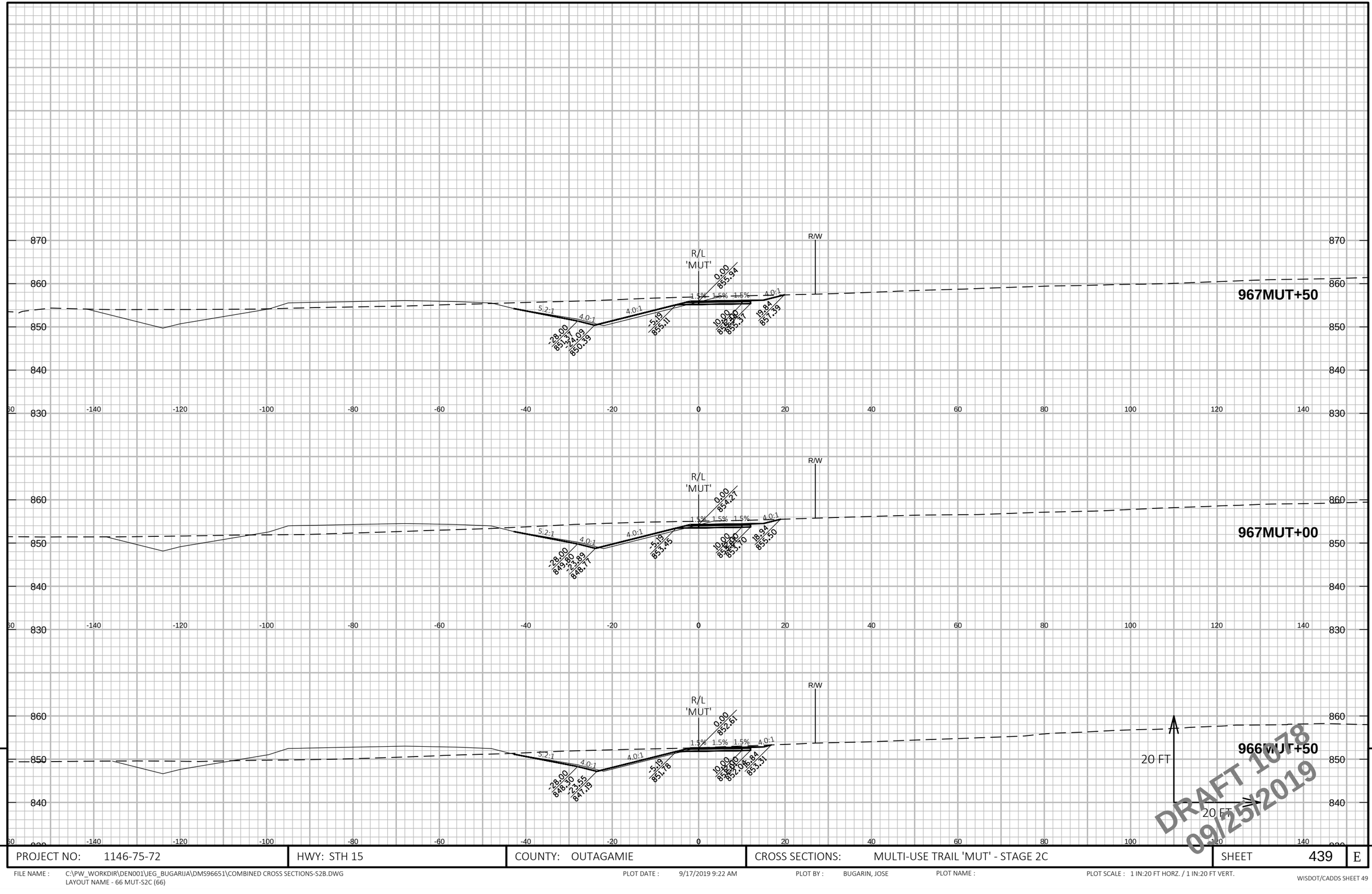

PROJECT NO: 1146-75-72	HWY: STH 15	COUNTY: OUTAGAMIE	CROSS SECTIONS: MULTI-USE TRAIL 'MUT' - STAGE 2C	SHEET 439	E

FILE NAME : C:\PW_WORKDIR\DEN001\JEG_BUGARIJA\DMS96651\COMBINED CROSS SECTIONS-S2B.DWG
LAYOUT NAME - 66 MUT-S2C (66)

PLOT DATE : 9/17/2019 9:22 AM PLOT BY : BUGARIN, JOSE PLOT NAME : PLOT SCALE : 1 IN:20 FT HORZ. / 1 IN:20 FT VERT.

WISDOT/CADDS SHEET 49

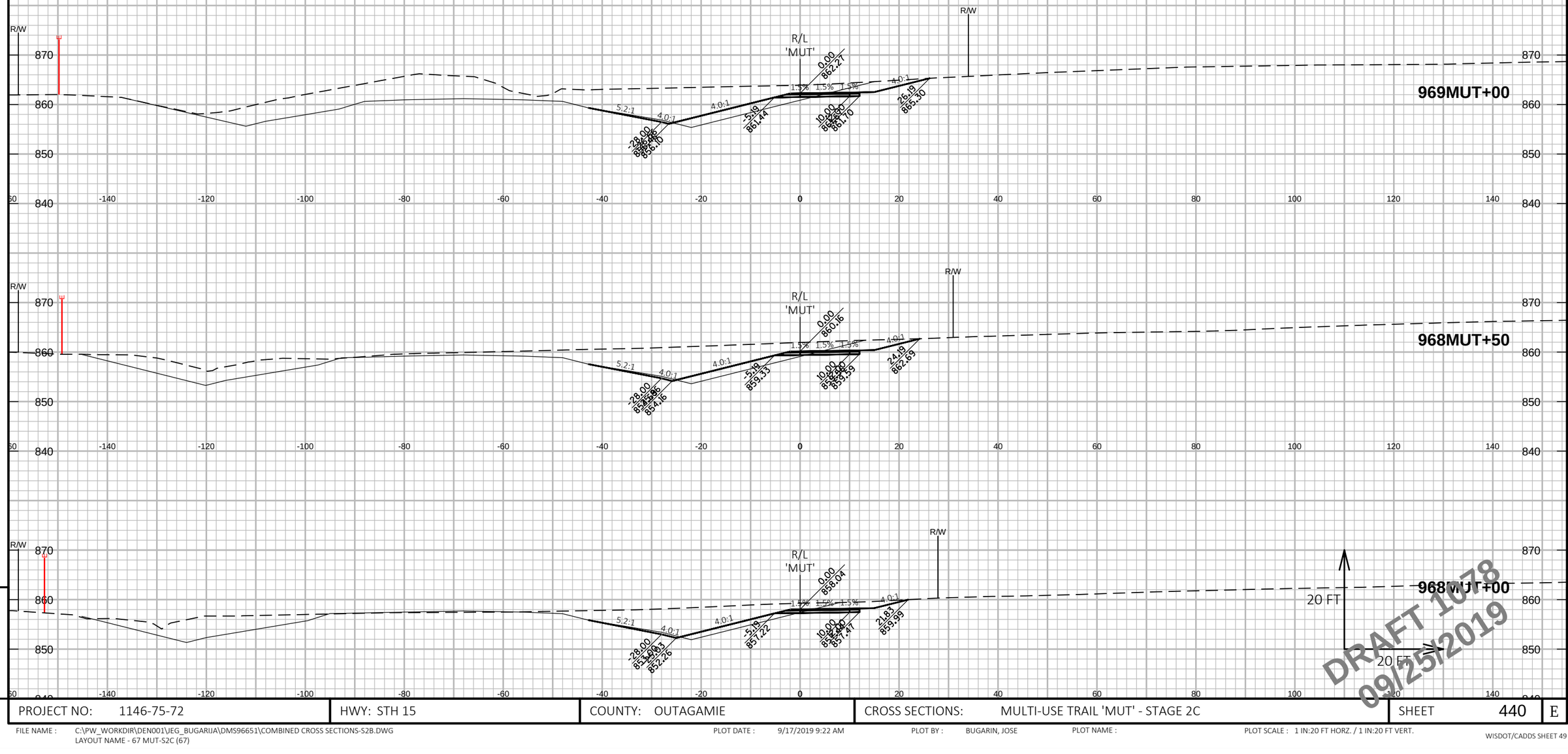

PROJECT NO: 1146-75-72	HWY: STH 15	COUNTY: OUTAGAMIE	CROSS SECTIONS: MULTI-USE TRAIL 'MUT' - STAGE 2C	SHEET 440	E

FILE NAME : C:\PW_WORKDIR\DEN001\JEG_BUGARIJA\DMS96651\COMBINED CROSS SECTIONS-S2B.DWG
LAYOUT NAME - 67 MUT-S2C (67)

PLOT DATE : 9/17/2019 9:22 AM PLOT BY : BUGARIN, JOSE PLOT NAME : PLOT SCALE : 1 IN:20 FT HORZ. / 1 IN:20 FT VERT.

WISDOT/CADDS SHEET 49

9

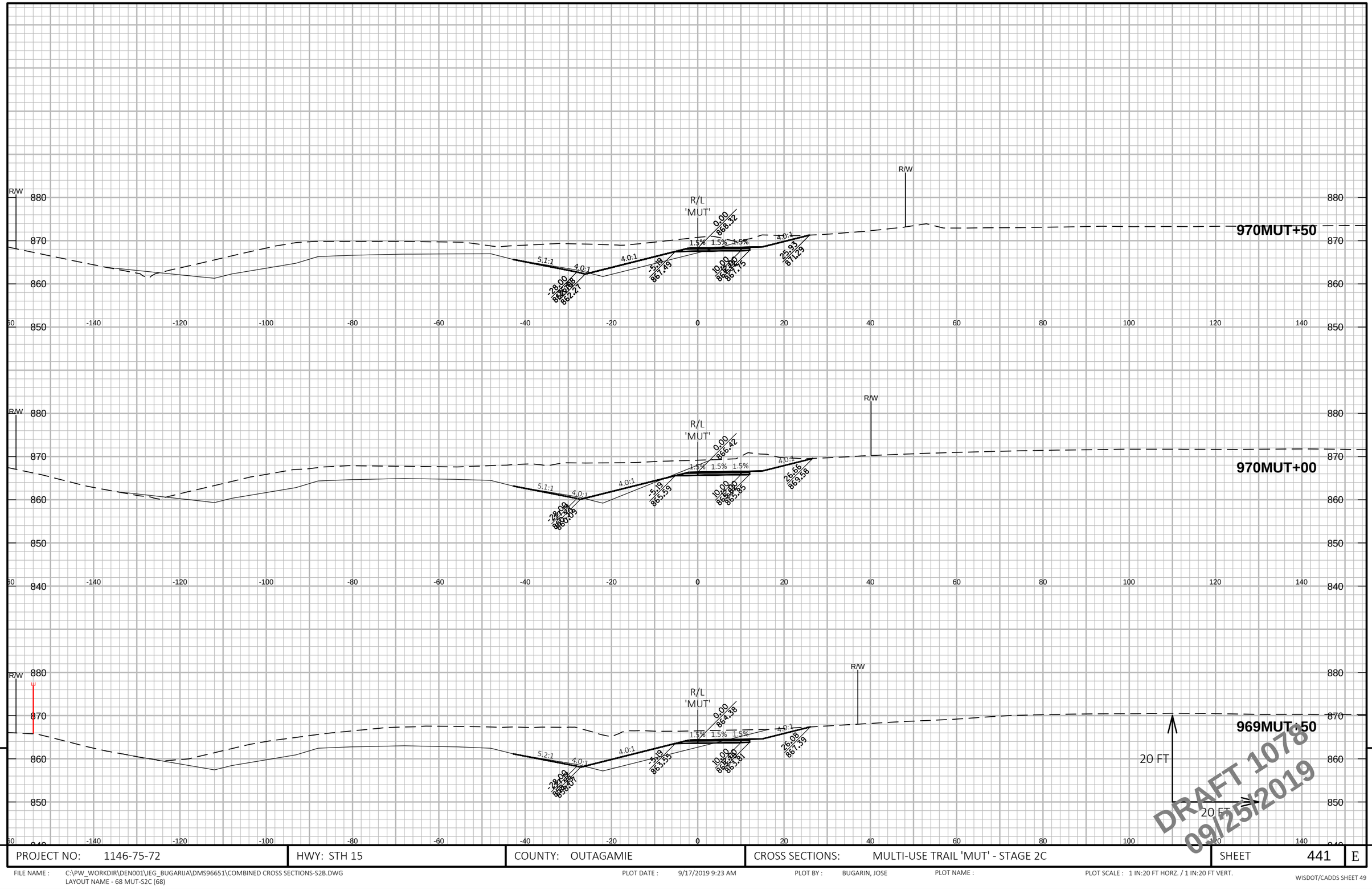

DRAFT 1078
09/25/2019

PROJECT NO: 1146-75-72	HWY: STH 15	COUNTY: OUTAGAMIE	CROSS SECTIONS: MULTI-USE TRAIL 'MUT' - STAGE 2C	SHEET 441	E

FILE NAME : C:\PW_WORKDIR\DEN001\JEG_BUGARIJA\DMS96651\COMBINED CROSS SECTIONS-S2B.DWG
LAYOUT NAME - 68 MUT-S2C (68)

PLOT DATE : 9/17/2019 9:23 AM PLOT BY : BUGARIN, JOSE PLOT NAME : PLOT SCALE : 1 IN:20 FT HORZ. / 1 IN:20 FT VERT.

WISDOT/CADDS SHEET 49

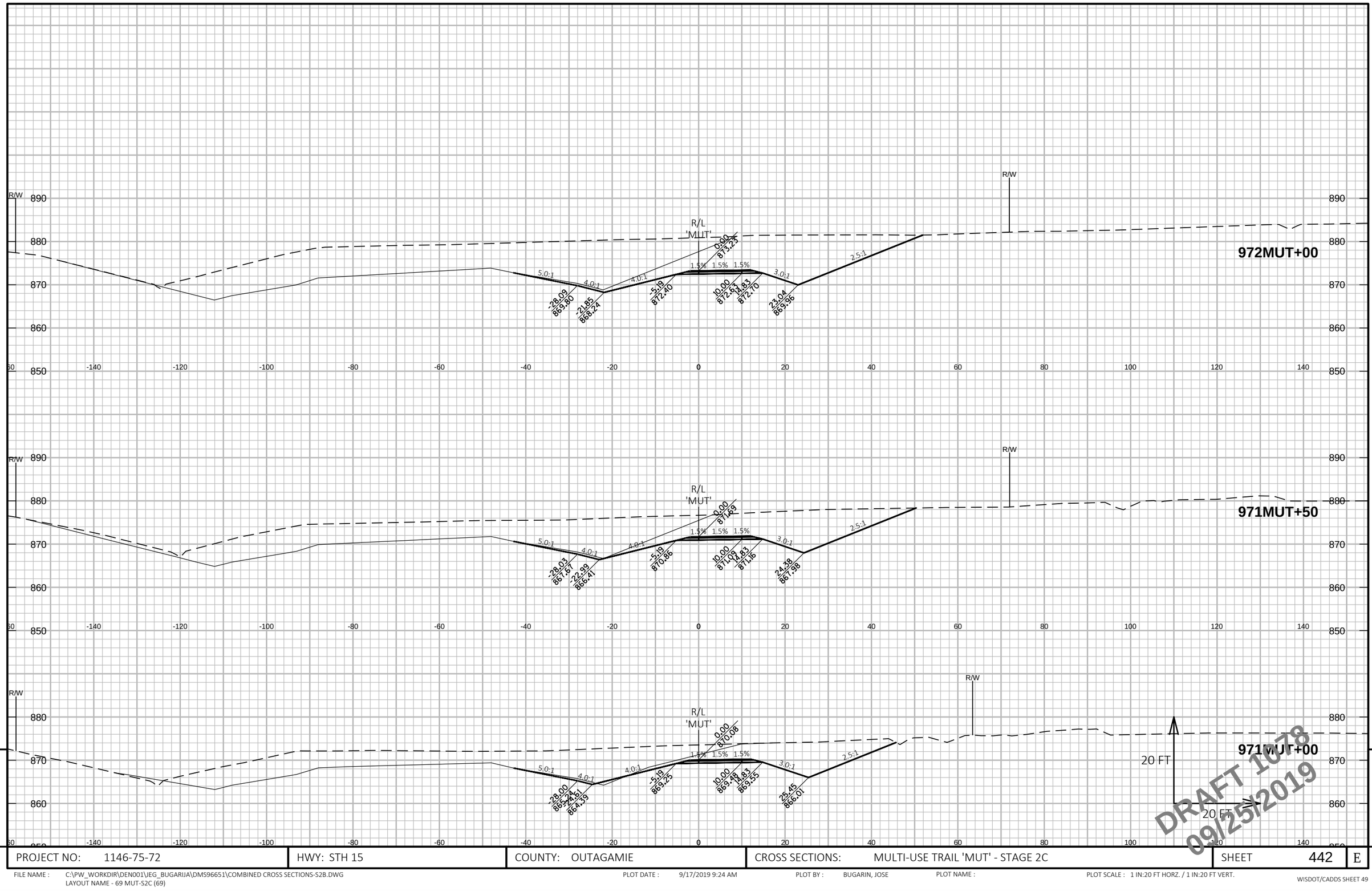

PROJECT NO: 1146-75-72	HWY: STH 15	COUNTY: OUTAGAMIE	CROSS SECTIONS: MULTI-USE TRAIL 'MUT' - STAGE 2C	SHEET 442	E

FILE NAME : C:\PW_WORKDIR\DEN001\JEG_BUGARIJA\DMS96651\COMBINED CROSS SECTIONS-S2B.DWG
LAYOUT NAME - 69 MUT-S2C (69)

PLOT DATE : 9/17/2019 9:24 AM PLOT BY : BUGARIN, JOSE PLOT NAME : PLOT SCALE : 1 IN:20 FT HORZ. / 1 IN:20 FT VERT.

WISDOT/CADDS SHEET 49

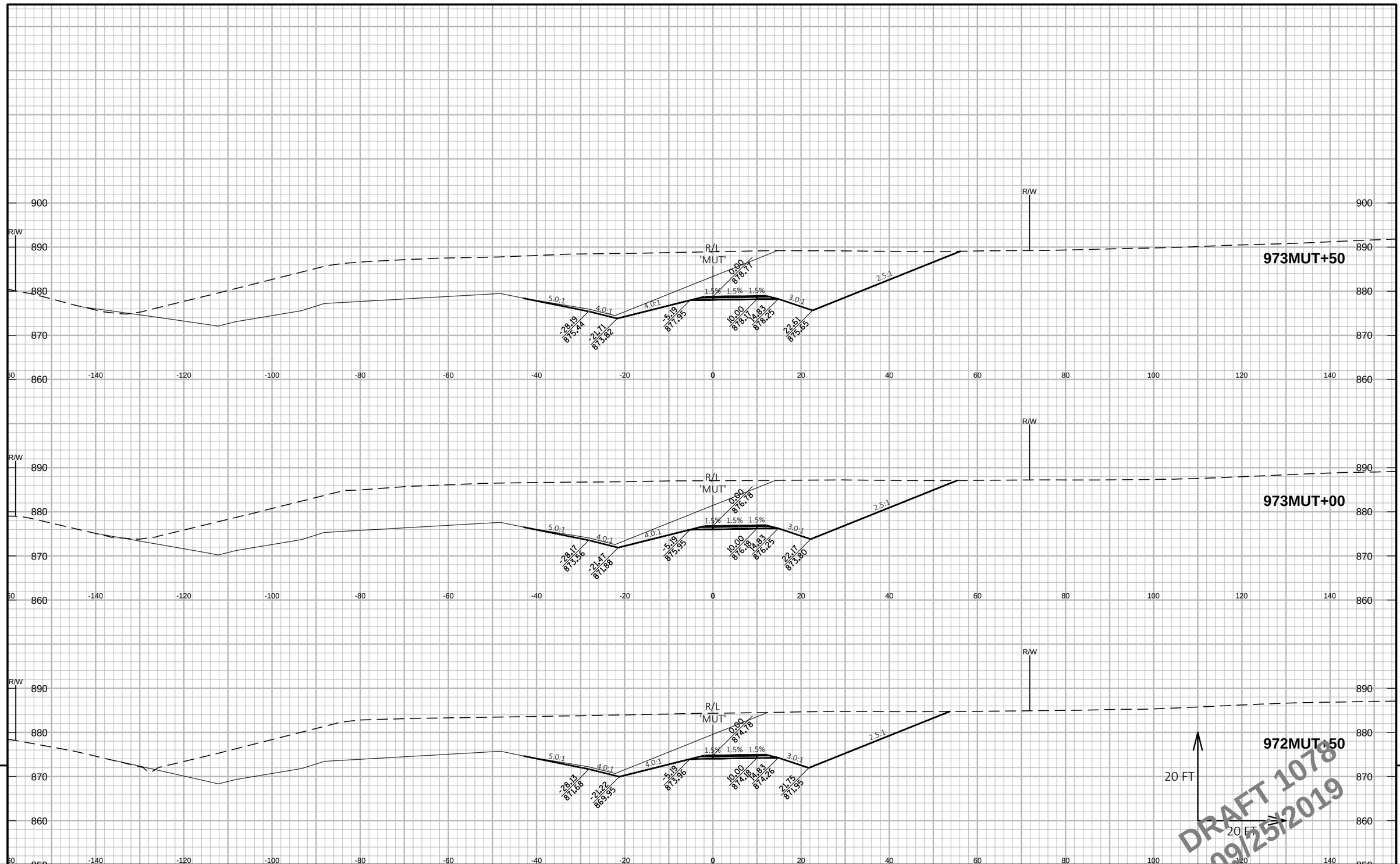

PROJECT NO: 1146-75-72	HWY: STH 15	COUNTY: OUTAGAMIE	CROSS SECTIONS: MULTI-USE TRAIL 'MUT' - STAGE 2C	SHEET 443 E

FILE NAME : C:\PW_WORKDIR\DEN001\JEG_BUGARIJA\DMS96651\COMBINED CROSS SECTIONS-S2B.DWG
LAYOUT NAME - 70 MUT-S2C (70)

PLOT DATE : 9/17/2019 9:24 AM PLOT BY : BUGARIN, JOSE PLOT NAME : PLOT SCALE : 1 IN:20 FT HORZ. / 1 IN:20 FT VERT.

WISDOT/CADDS SHEET 49

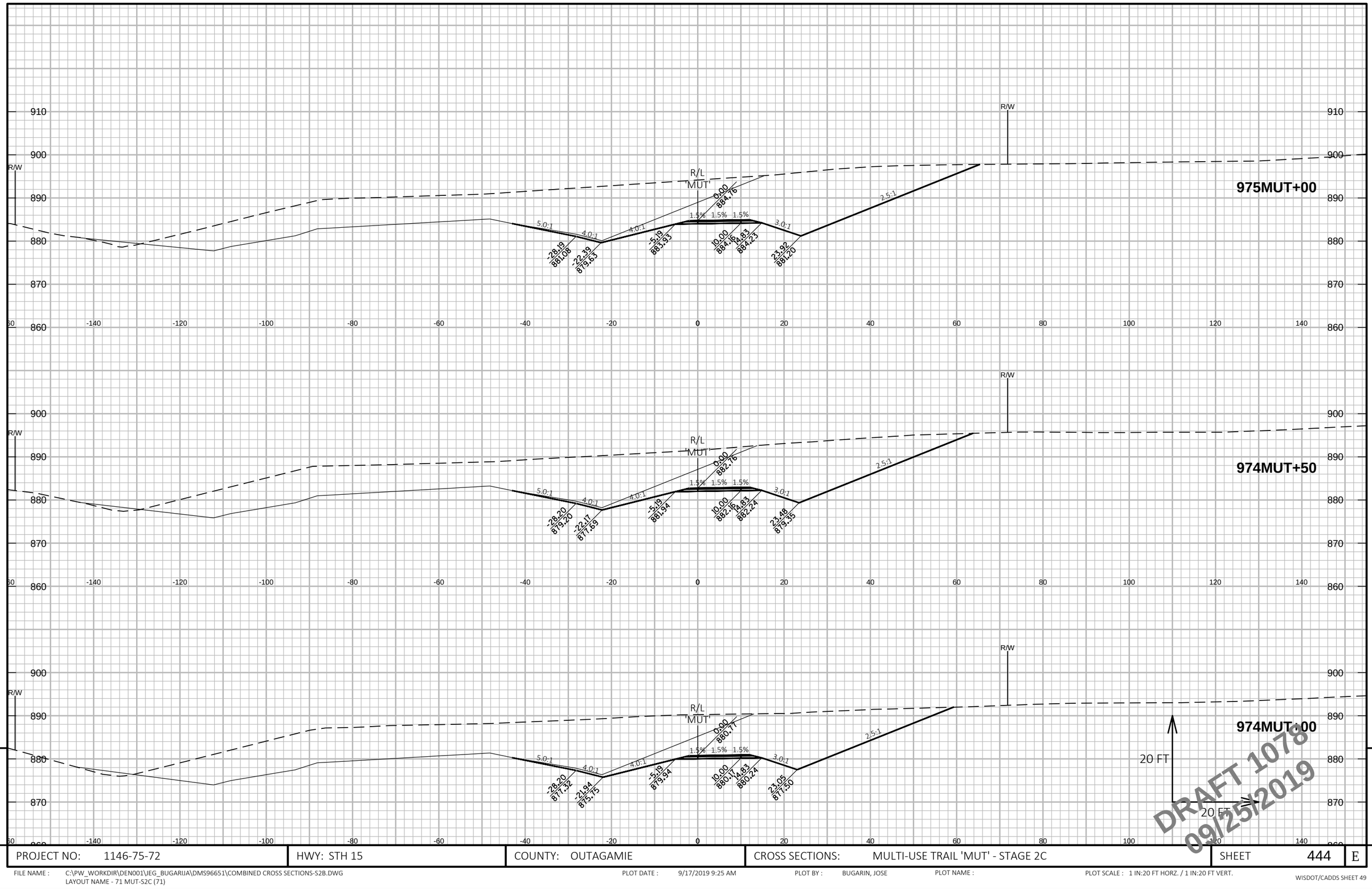

9 9

PROJECT NO: 1146-75-72	HWY: STH 15	COUNTY: OUTAGAMIE	CROSS SECTIONS: MULTI-USE TRAIL 'MUT' - STAGE 2C	SHEET 444	E

FILE NAME : C:\PW_WORKDIR\DEN001\JEG_BUGARIJA\DMS96651\COMBINED CROSS SECTIONS-S2B.DWG
LAYOUT NAME - 71 MUT-S2C (71)

PLOT DATE : 9/17/2019 9:25 AM PLOT BY : BUGARIN, JOSE PLOT NAME : PLOT SCALE : 1 IN:20 FT HORZ. / 1 IN:20 FT VERT.

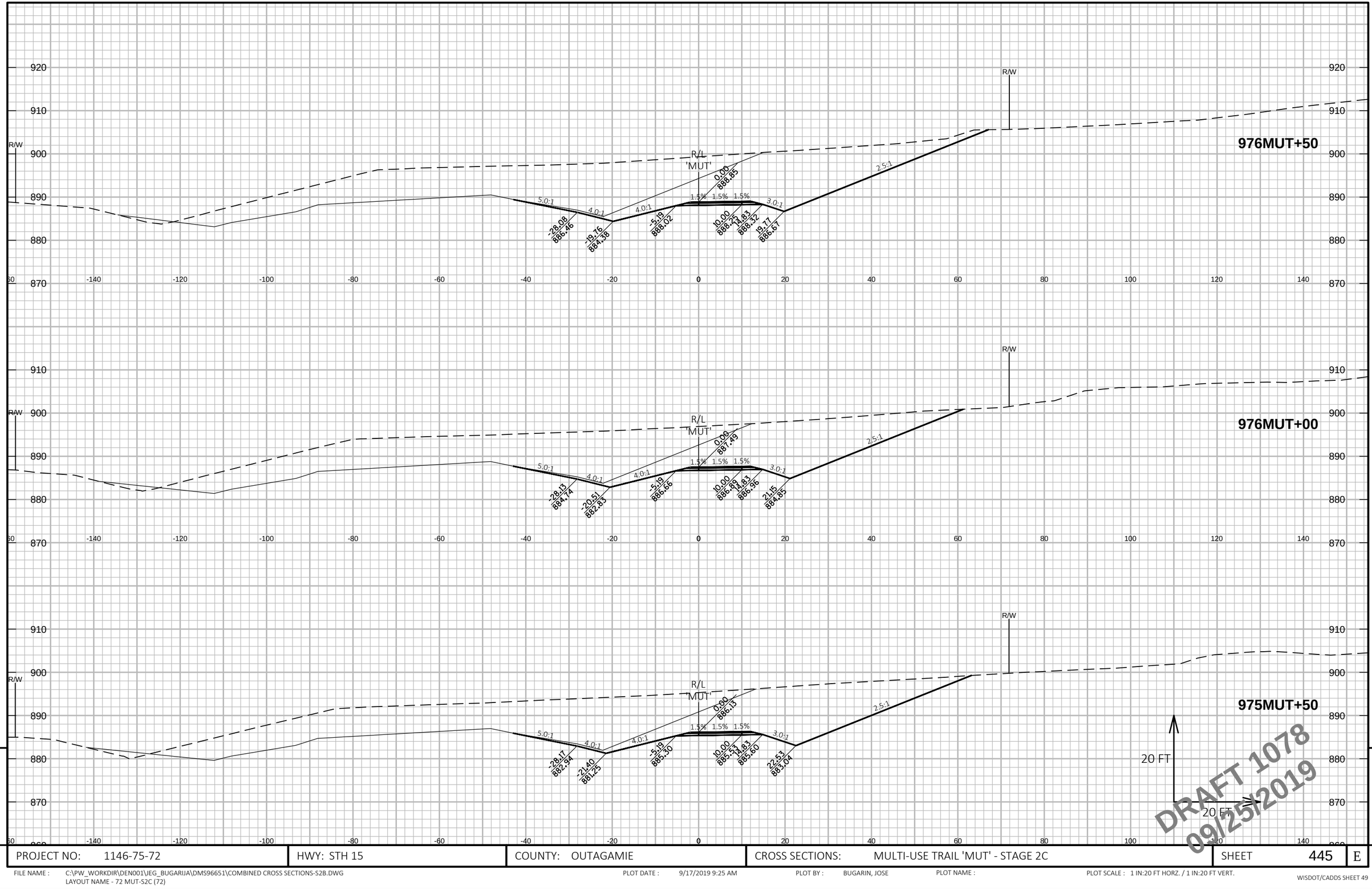

PROJECT NO: 1146-75-72	HWY: STH 15	COUNTY: OUTAGAMIE	CROSS SECTIONS: MULTI-USE TRAIL 'MUT' - STAGE 2C	SHEET 445 E

FILE NAME : C:\PW_WORKDIR\DEN001\JEG_BUGARIJA\DMS96651\COMBINED CROSS SECTIONS-S2B.DWG
LAYOUT NAME - 72 MUT-S2C (72)

PLOT DATE : 9/17/2019 9:25 AM PLOT BY : BUGARIN, JOSE PLOT NAME : PLOT SCALE : 1 IN:20 FT HORZ. / 1 IN:20 FT VERT.

WISDOT/CADDS SHEET 49

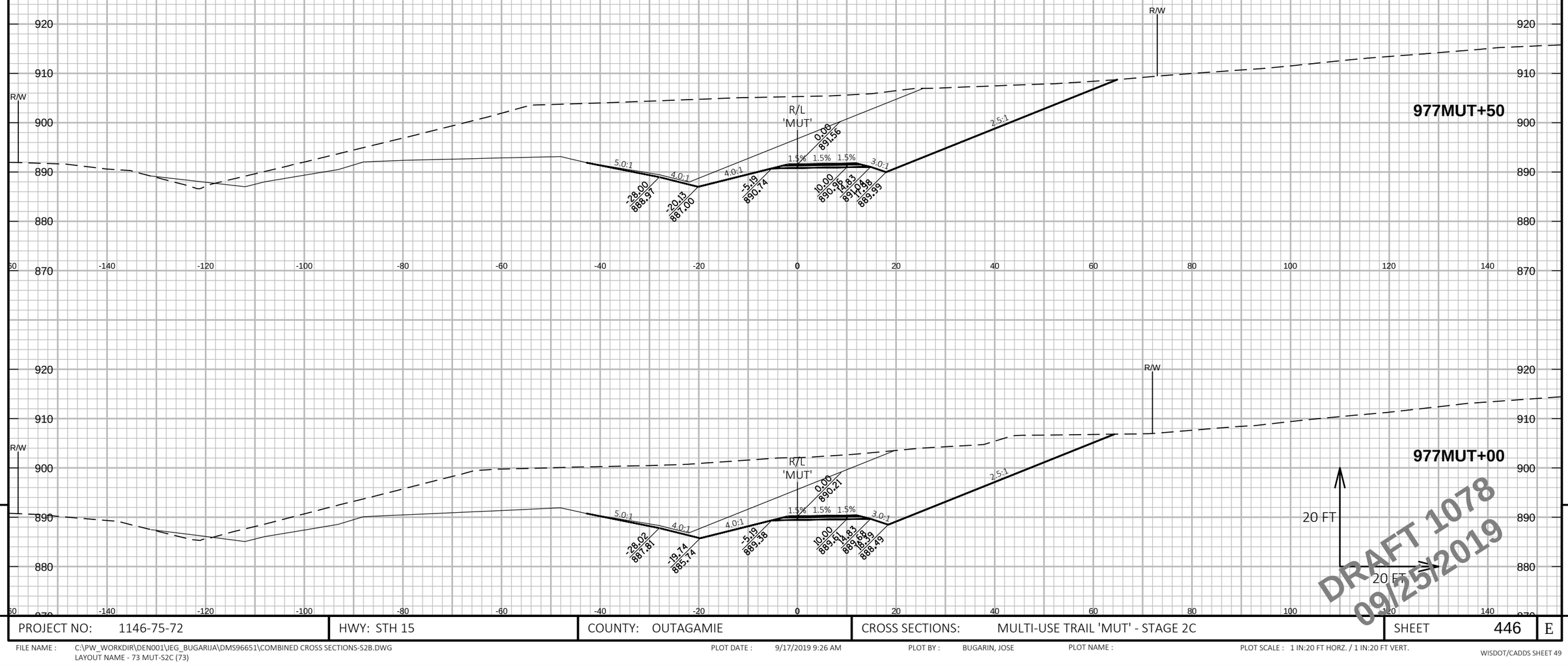

9

PROJECT NO: 1146-75-72	HWY: STH 15	COUNTY: OUTAGAMIE	CROSS SECTIONS: MULTI-USE TRAIL 'MUT' - STAGE 2C	SHEET 446	E

9

FILE NAME : C:\PW_WORKDIR\DEN001\JEG_BUGARIJA\DMS96651\COMBINED CROSS SECTIONS-S2B.DWG
LAYOUT NAME - 73 MUT-S2C (73)

PLOT DATE : 9/17/2019 9:26 AM PLOT BY : BUGARIN, JOSE PLOT NAME : PLOT SCALE : 1 IN:20 FT HORZ. / 1 IN:20 FT VERT.

WISDOT/CADDS SHEET 49

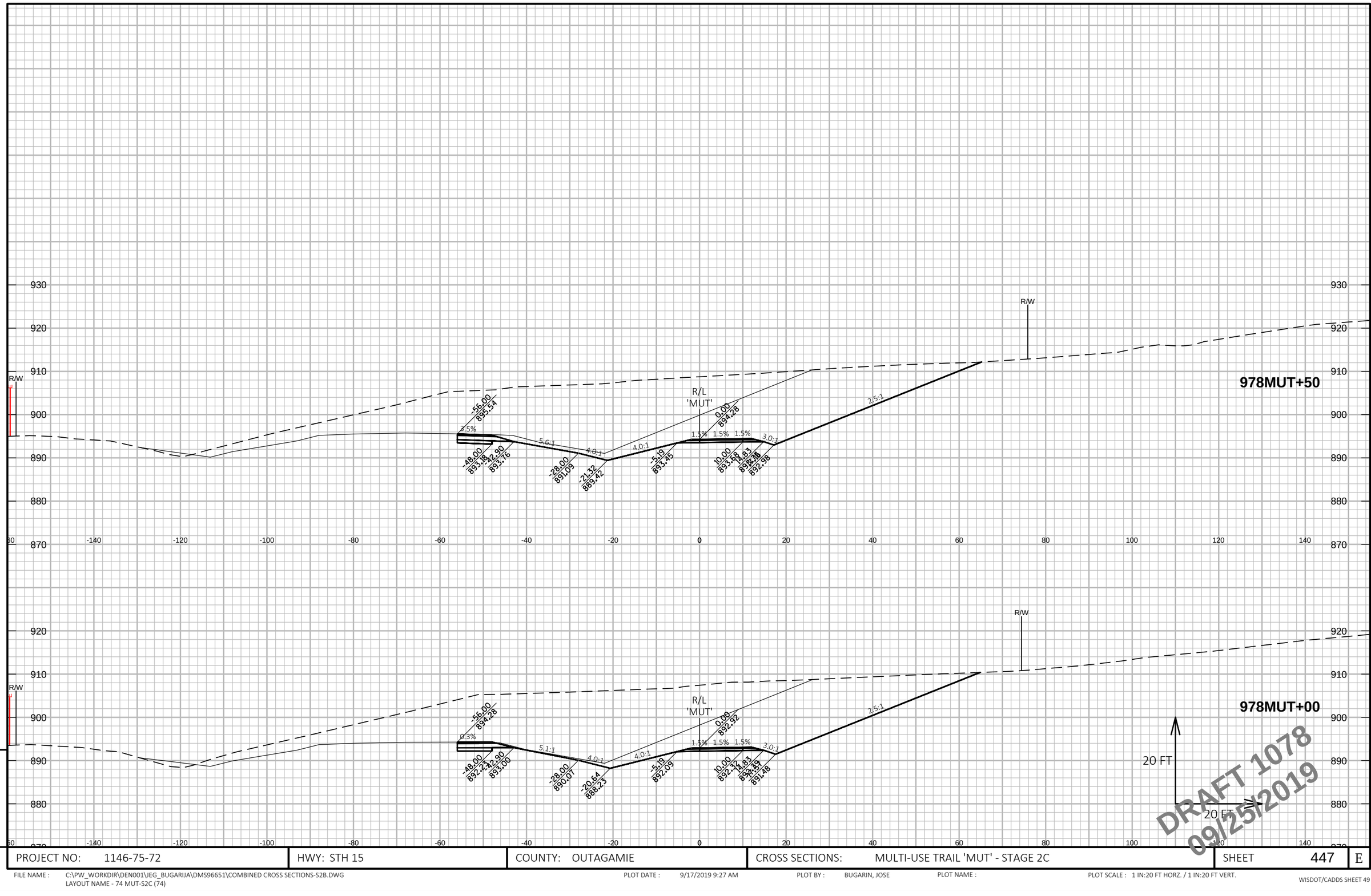

PROJECT NO: 1146-75-72	HWY: STH 15	COUNTY: OUTAGAMIE	CROSS SECTIONS: MULTI-USE TRAIL 'MUT' - STAGE 2C	SHEET 447	E

FILE NAME : C:\PW_WORKDIR\DEN001\JEG_BUGARIJA\DMS96651\COMBINED CROSS SECTIONS-S2B.DWG
LAYOUT NAME - 74 MUT-S2C (74)

PLOT DATE : 9/17/2019 9:27 AM PLOT BY : BUGARIN, JOSE PLOT NAME : PLOT SCALE : 1 IN:20 FT HORZ. / 1 IN:20 FT VERT.

WISDOT/CADDS SHEET 49

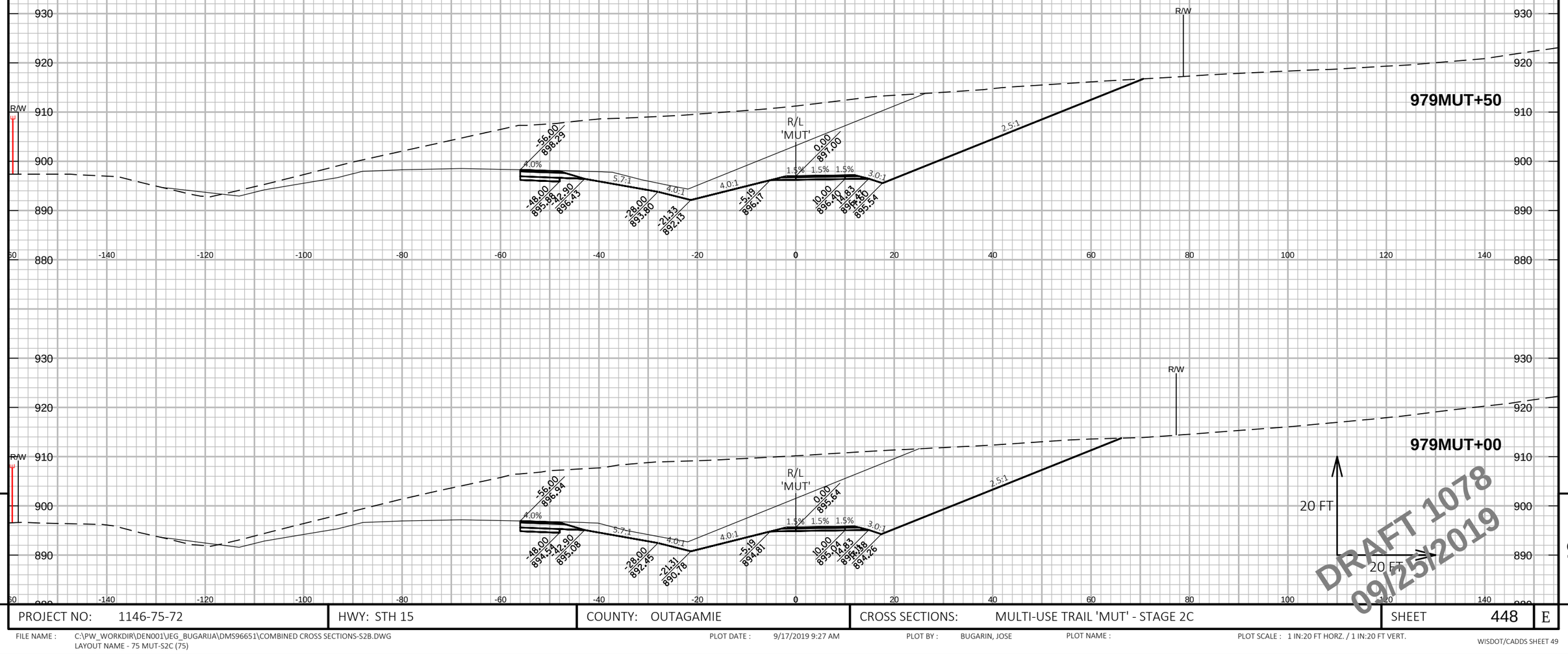

PROJECT NO: 1146-75-72	HWY: STH 15	COUNTY: OUTAGAMIE	CROSS SECTIONS: MULTI-USE TRAIL 'MUT' - STAGE 2C	SHEET 448	E

FILE NAME : C:\PW_WORKDIR\DEN001\JEG_BUGARIJA\DMS96651\COMBINED CROSS SECTIONS-S2B.DWG
LAYOUT NAME - 75 MUT-S2C (75)

PLOT DATE : 9/17/2019 9:27 AM PLOT BY : BUGARIN, JOSE PLOT NAME : PLOT SCALE : 1 IN:20 FT HORZ. / 1 IN:20 FT VERT.

WISDOT/CADDS SHEET 49

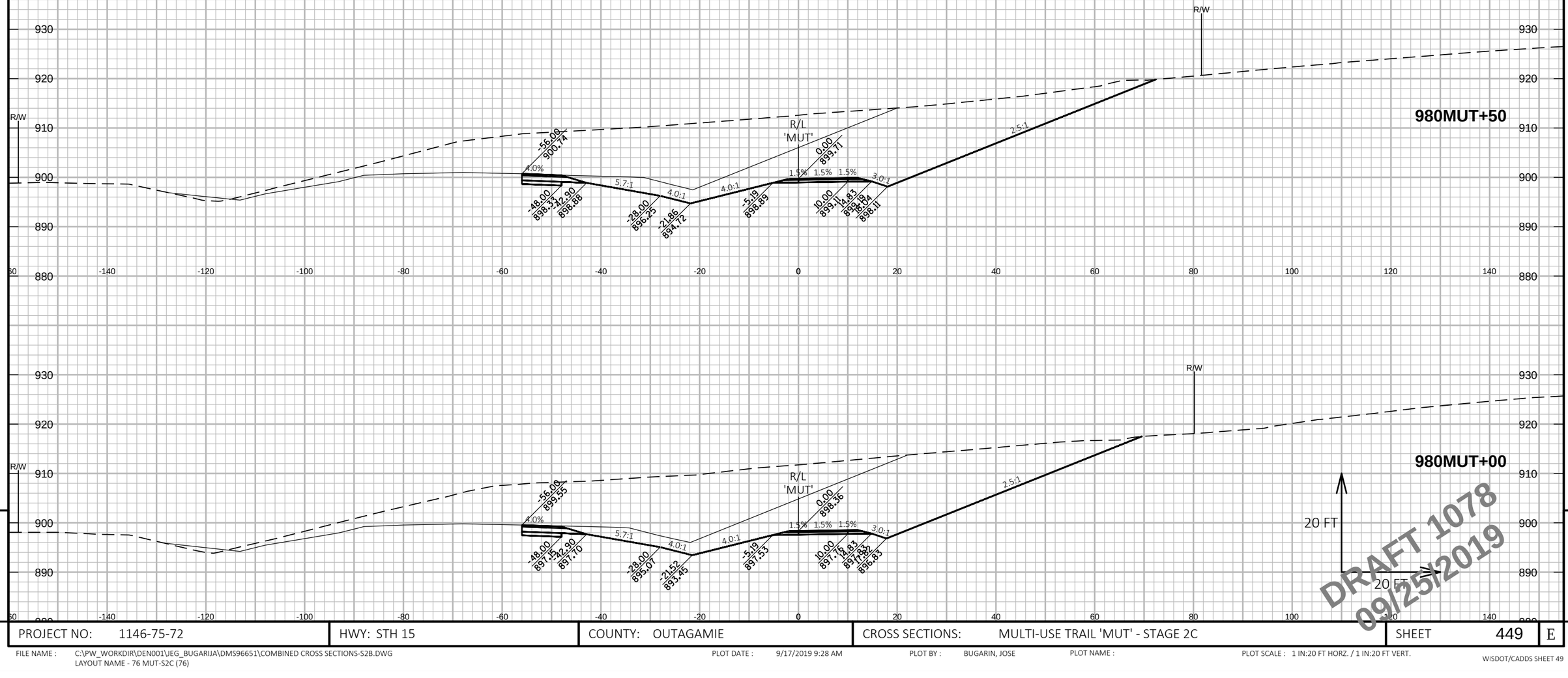

PROJECT NO: 1146-75-72	HWY: STH 15	COUNTY: OUTAGAMIE	CROSS SECTIONS: MULTI-USE TRAIL 'MUT' - STAGE 2C	SHEET 449	E

FILE NAME : C:\PW_WORKDIR\DEN001\JEG_BUGARIJA\DMS96651\COMBINED CROSS SECTIONS-S2B.DWG
LAYOUT NAME - 76 MUT-S2C (76)

PLOT DATE : 9/17/2019 9:28 AM PLOT BY : BUGARIN, JOSE PLOT NAME : PLOT SCALE : 1 IN:20 FT HORZ. / 1 IN:20 FT VERT.

WISDOT/CADDS SHEET 49

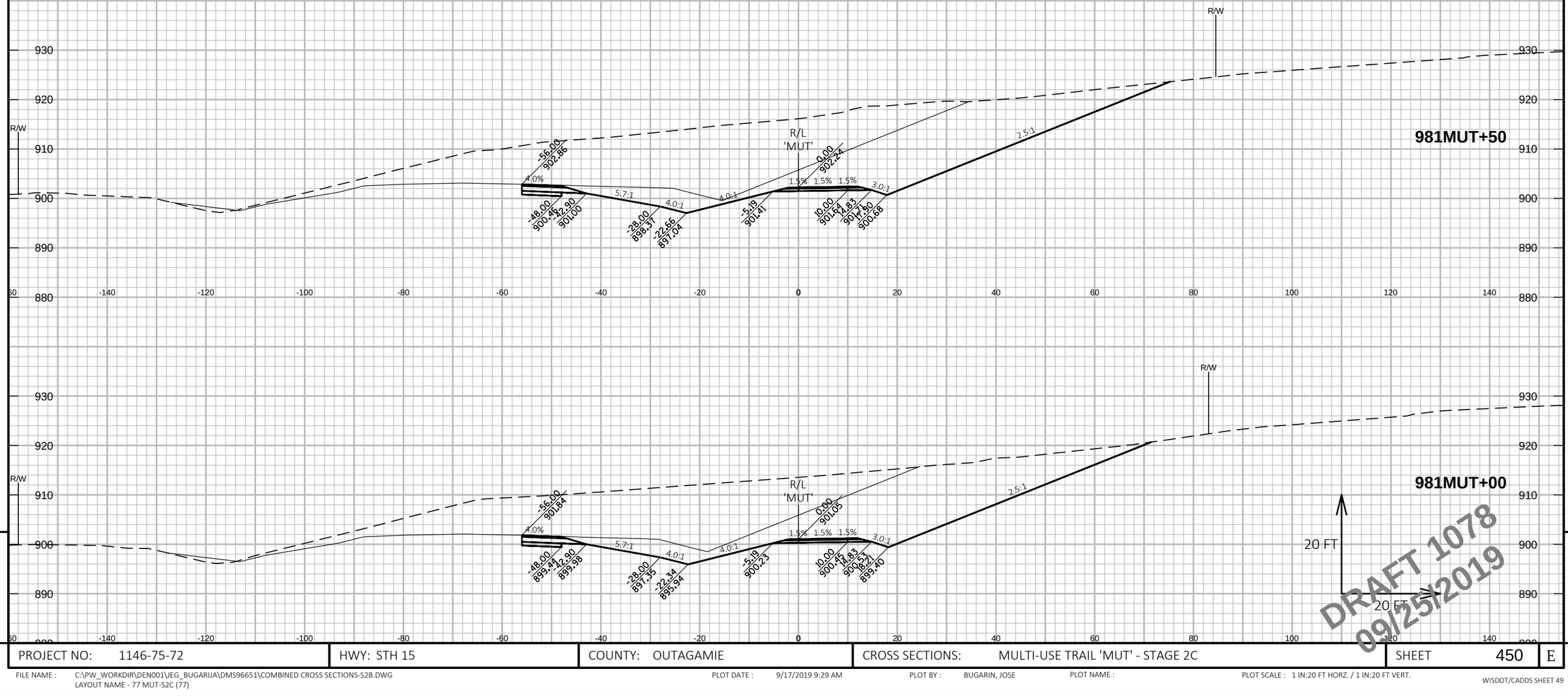

PROJECT NO: 1146-75-72	HWY: STH 15	COUNTY: OUTAGAMIE	CROSS SECTIONS: MULTI-USE TRAIL 'MUT' - STAGE 2C	SHEET 450	E

FILE NAME : C:\PW_WORKDIR\DEN001\JEG_BUGARIJA\DMS96651\COMBINED CROSS SECTIONS-S2B.DWG
LAYOUT NAME - 77 MUT-S2C (77)

PLOT DATE : 9/17/2019 9:29 AM PLOT BY : BUGARIN, JOSE PLOT NAME : PLOT SCALE : 1 IN:20 FT HORZ. / 1 IN:20 FT VERT.

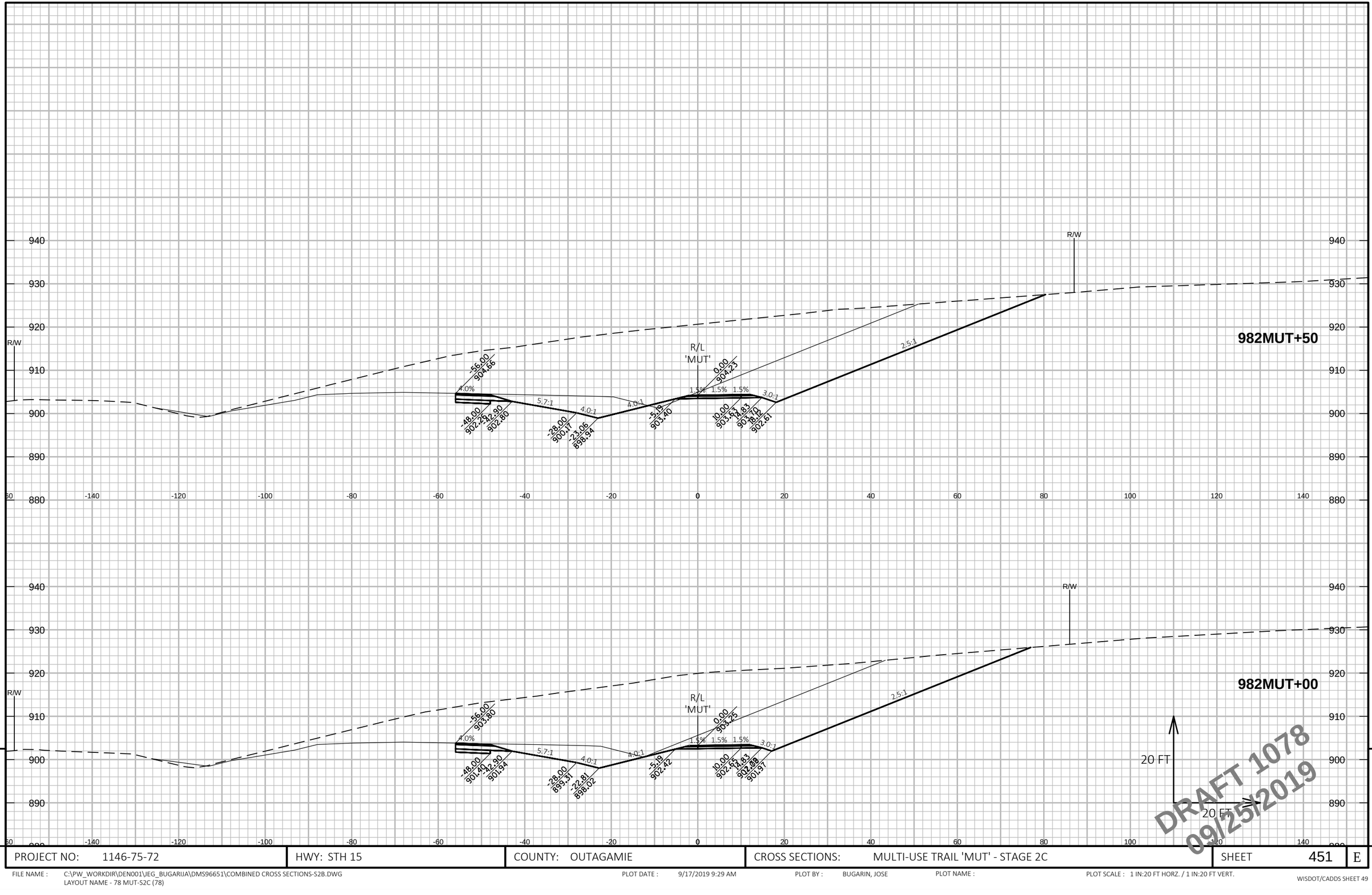

PROJECT NO: 1146-75-72	HWY: STH 15	COUNTY: OUTAGAMIE	CROSS SECTIONS: MULTI-USE TRAIL 'MUT' - STAGE 2C	SHEET 451	E

FILE NAME : C:\PW_WORKDIR\DEN001\JEG_BUGARIJA\DMS96651\COMBINED CROSS SECTIONS-S2B.DWG
LAYOUT NAME - 78 MUT-S2C (78)

PLOT DATE : 9/17/2019 9:29 AM PLOT BY : BUGARIN, JOSE PLOT NAME : PLOT SCALE : 1 IN:20 FT HORZ. / 1 IN:20 FT VERT.

WISDOT/CADDS SHEET 49

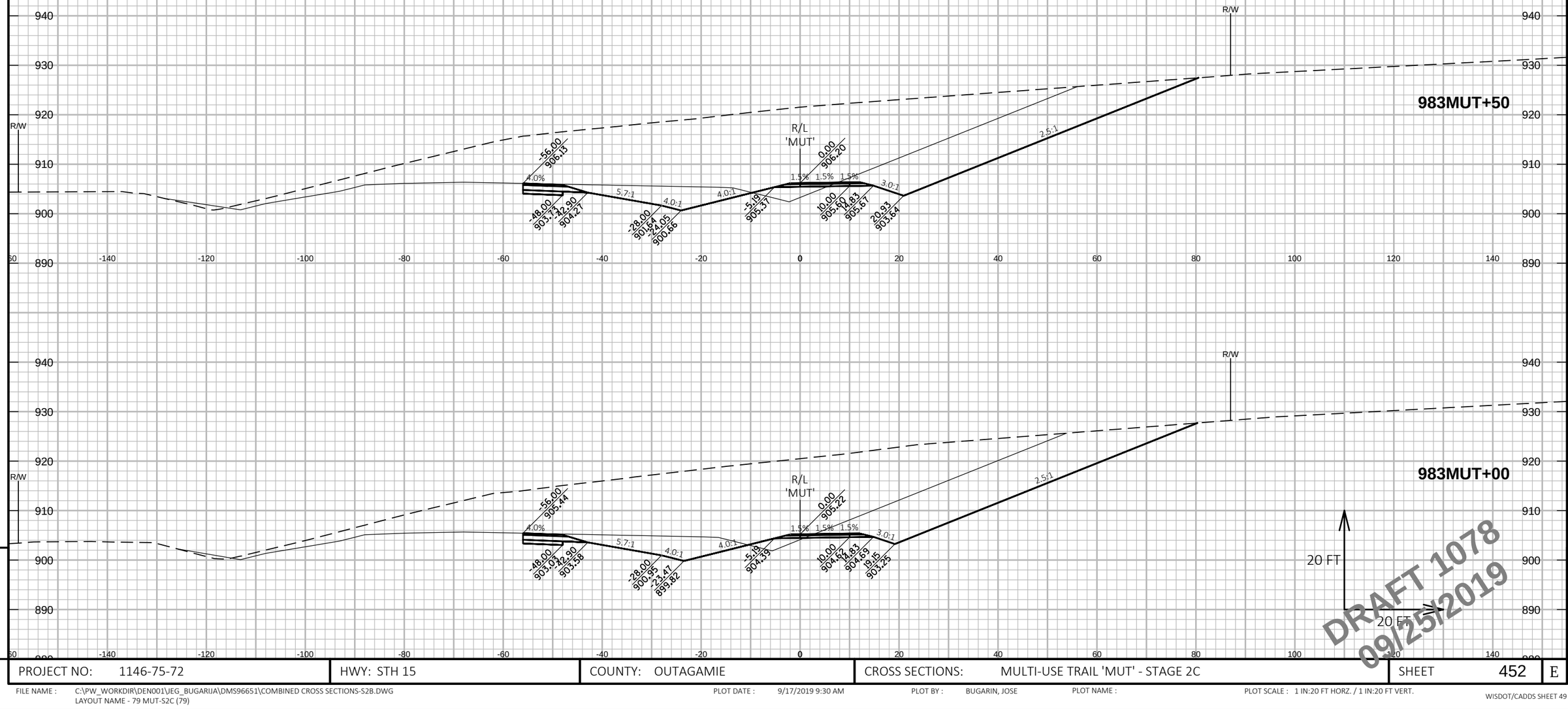

9

9

PROJECT NO: 1146-75-72	HWY: STH 15	COUNTY: OUTAGAMIE	CROSS SECTIONS: MULTI-USE TRAIL 'MUT' - STAGE 2C	SHEET 452	E

FILE NAME : C:\PW_WORKDIR\DEN001\JEG_BUGARIJA\DMS96651\COMBINED CROSS SECTIONS-S2B.DWG
LAYOUT NAME - 79 MUT-S2C (79)

PLOT DATE : 9/17/2019 9:30 AM PLOT BY : BUGARIN, JOSE PLOT NAME : PLOT SCALE : 1 IN:20 FT HORZ. / 1 IN:20 FT VERT.

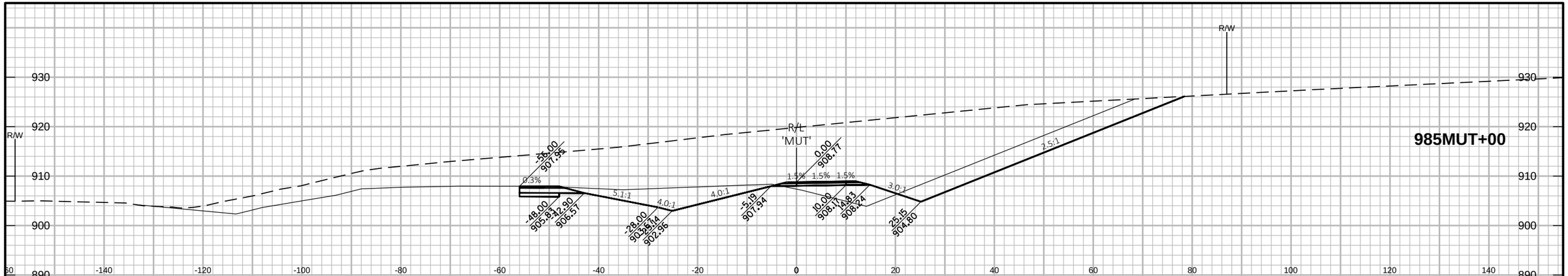

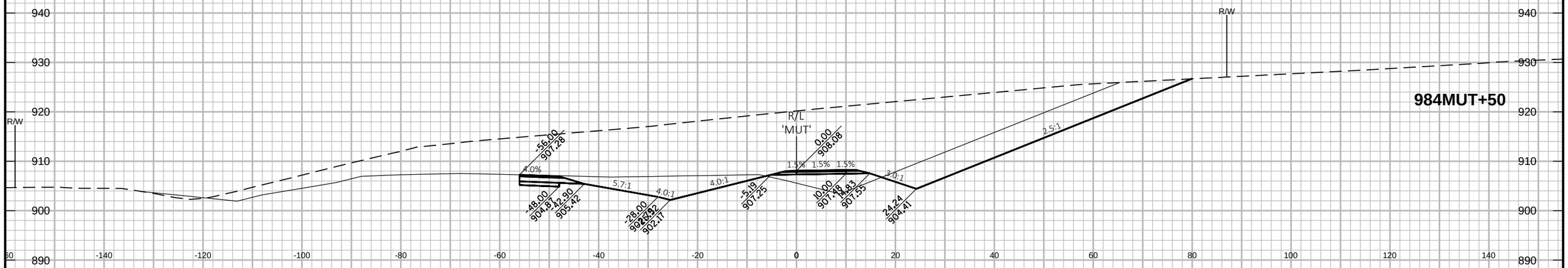

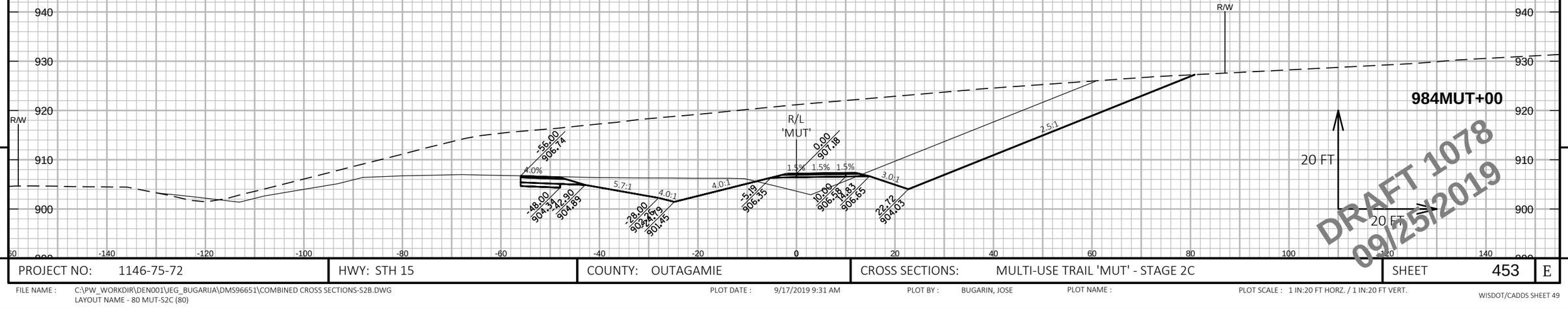

DRAFT 1078
09/25/2019

9

9

PROJECT NO: 1146-75-72	HWY: STH 15	COUNTY: OUTAGAMIE	CROSS SECTIONS: MULTI-USE TRAIL 'MUT' - STAGE 2C	SHEET 453	E

FILE NAME : C:\PW_WORKDIR\DEN001\JEG_BUGARIJA\DMS96651\COMBINED CROSS SECTIONS-S2B.DWG
LAYOUT NAME - 80 MUT-S2C (80)

PLOT DATE : 9/17/2019 9:31 AM PLOT BY : BUGARIN, JOSE PLOT NAME : PLOT SCALE : 1 IN:20 FT HORZ. / 1 IN:20 FT VERT.

PROJECT NO: 1146-75-72	HWY: STH 15	COUNTY: OUTAGAMIE	CROSS SECTIONS: MULTI-USE TRAIL 'MUT' - STAGE 2C	SHEET 454	E

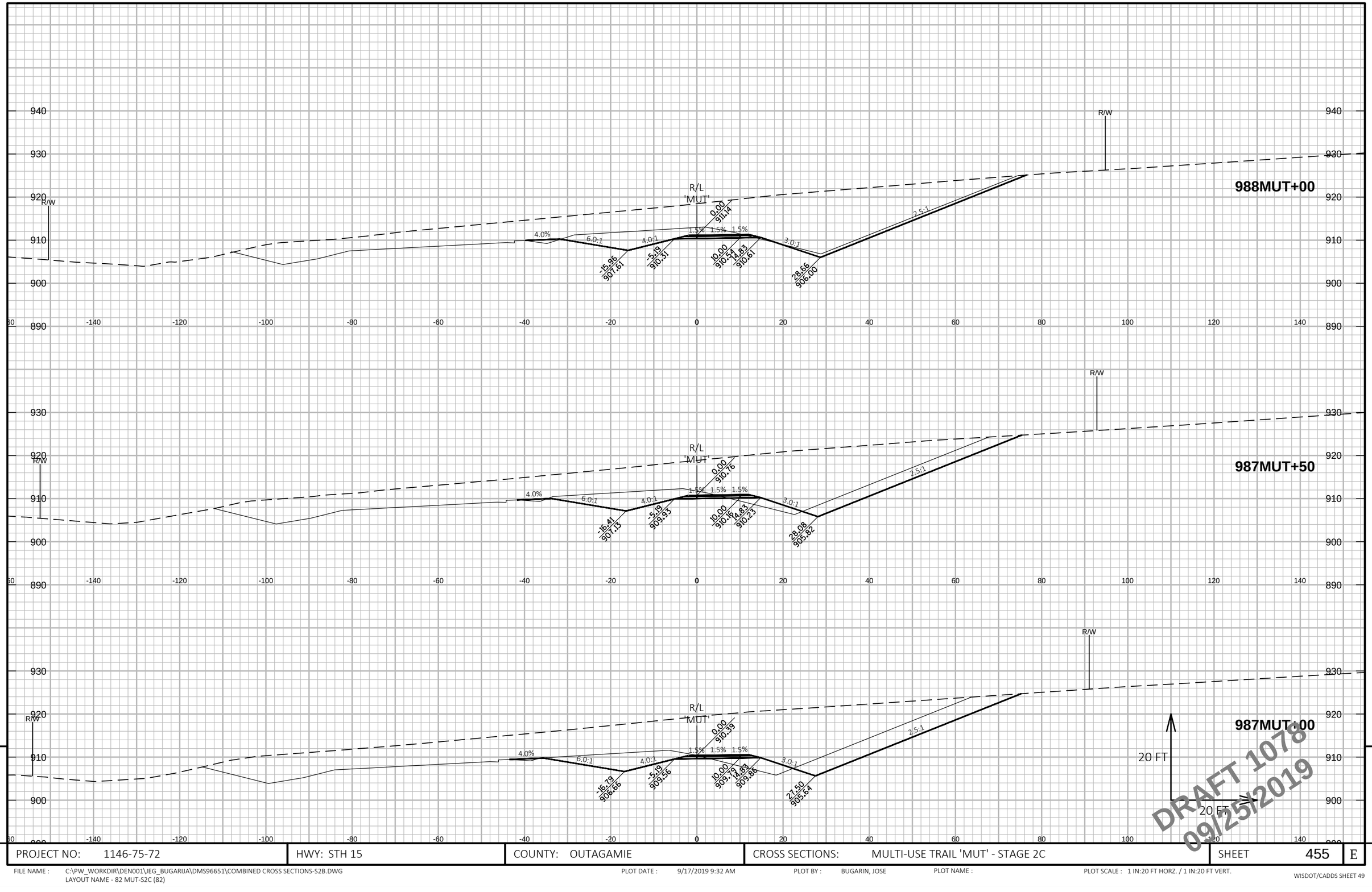

9

9

PROJECT NO: 1146-75-72	HWY: STH 15	COUNTY: OUTAGAMIE	CROSS SECTIONS: MULTI-USE TRAIL 'MUT' - STAGE 2C	SHEET 455	E

FILE NAME : C:\PW_WORKDIR\DEN001\JEG_BUGARIJA\DMS96651\COMBINED CROSS SECTIONS-S2B.DWG
LAYOUT NAME - 82 MUT-S2C (82)

PLOT DATE : 9/17/2019 9:32 AM PLOT BY : BUGARIN, JOSE PLOT NAME : PLOT SCALE : 1 IN:20 FT HORZ. / 1 IN:20 FT VERT.

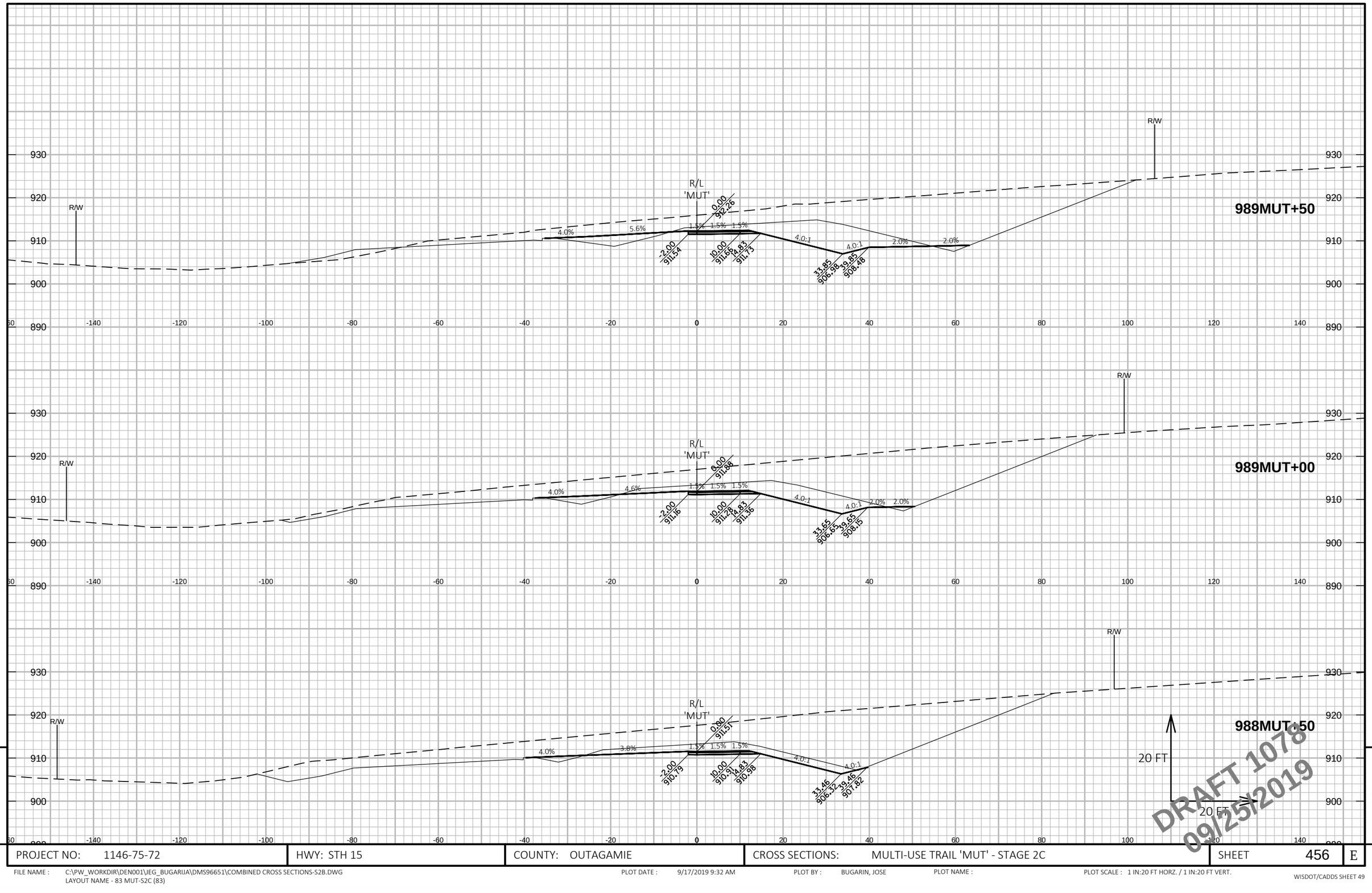

DRAFT 1078
09/25/2019

PROJECT NO: 1146-75-72	HWY: STH 15	COUNTY: OUTAGAMIE	CROSS SECTIONS: MULTI-USE TRAIL 'MUT' - STAGE 2C	SHEET 456	E

FILE NAME : C:\PW_WORKDIR\DEN001\JEG_BUGARIJA\DMS96651\COMBINED CROSS SECTIONS-S2B.DWG
LAYOUT NAME - 83 MUT-S2C (83)

PLOT DATE : 9/17/2019 9:32 AM PLOT BY : BUGARIN, JOSE PLOT NAME : PLOT SCALE : 1 IN:20 FT HORZ. / 1 IN:20 FT VERT.

WISDOT/CADDS SHEET 49

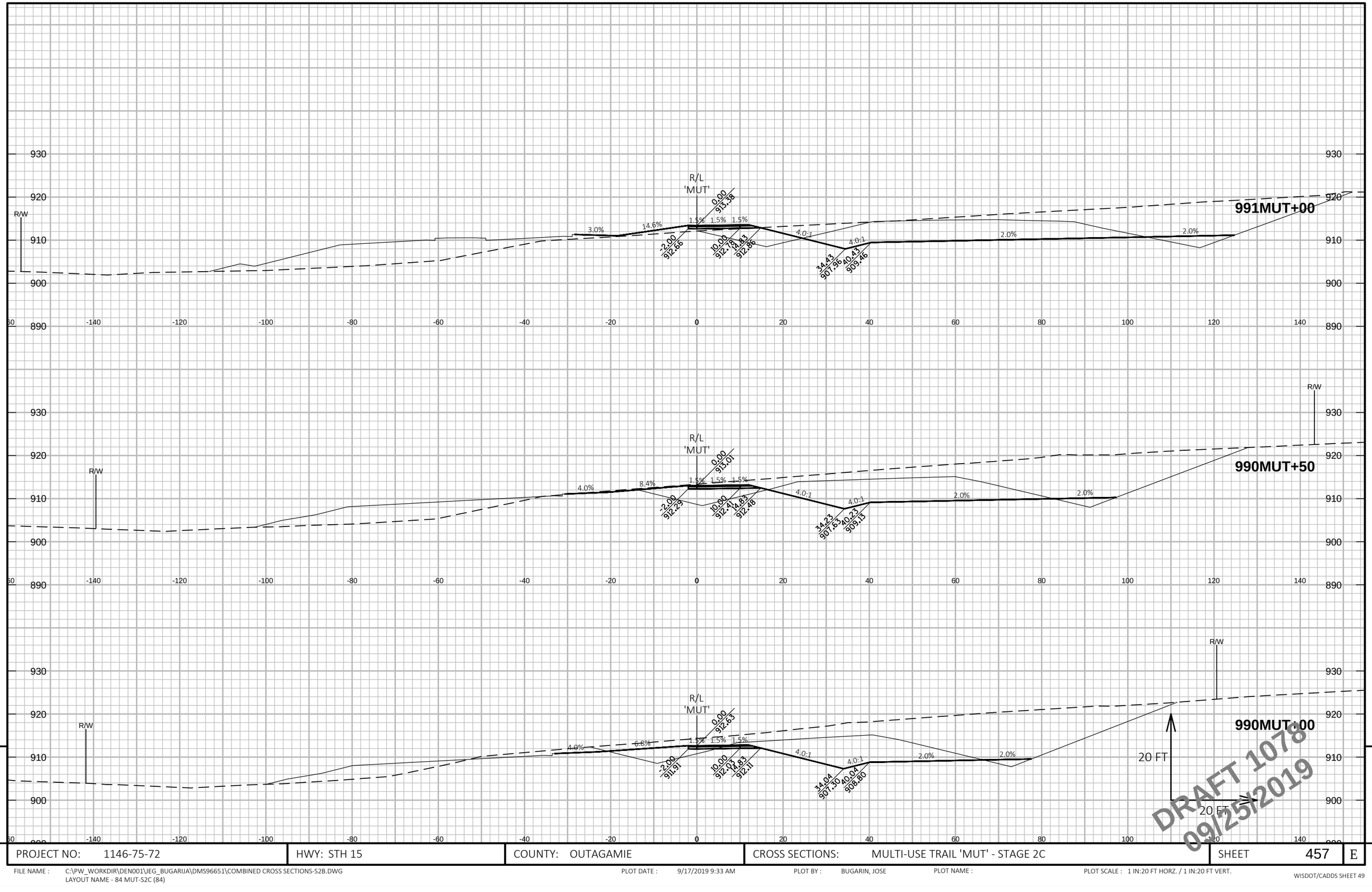

DRAFT 1078
09/25/2019

PROJECT NO: 1146-75-72	HWY: STH 15	COUNTY: OUTAGAMIE	CROSS SECTIONS: MULTI-USE TRAIL 'MUT' - STAGE 2C	SHEET 457	E

FILE NAME : C:\PW_WORKDIR\DEN001\JEG_BUGARIJA\DMS96651\COMBINED CROSS SECTIONS-S2B.DWG
LAYOUT NAME - 84 MUT-S2C (84)
PLOT DATE : 9/17/2019 9:33 AM
PLOT BY : BUGARIN, JOSE
PLOT NAME :
PLOT SCALE : 1 IN:20 FT HORZ. / 1 IN:20 FT VERT.
WISDOT/CADDS SHEET 49

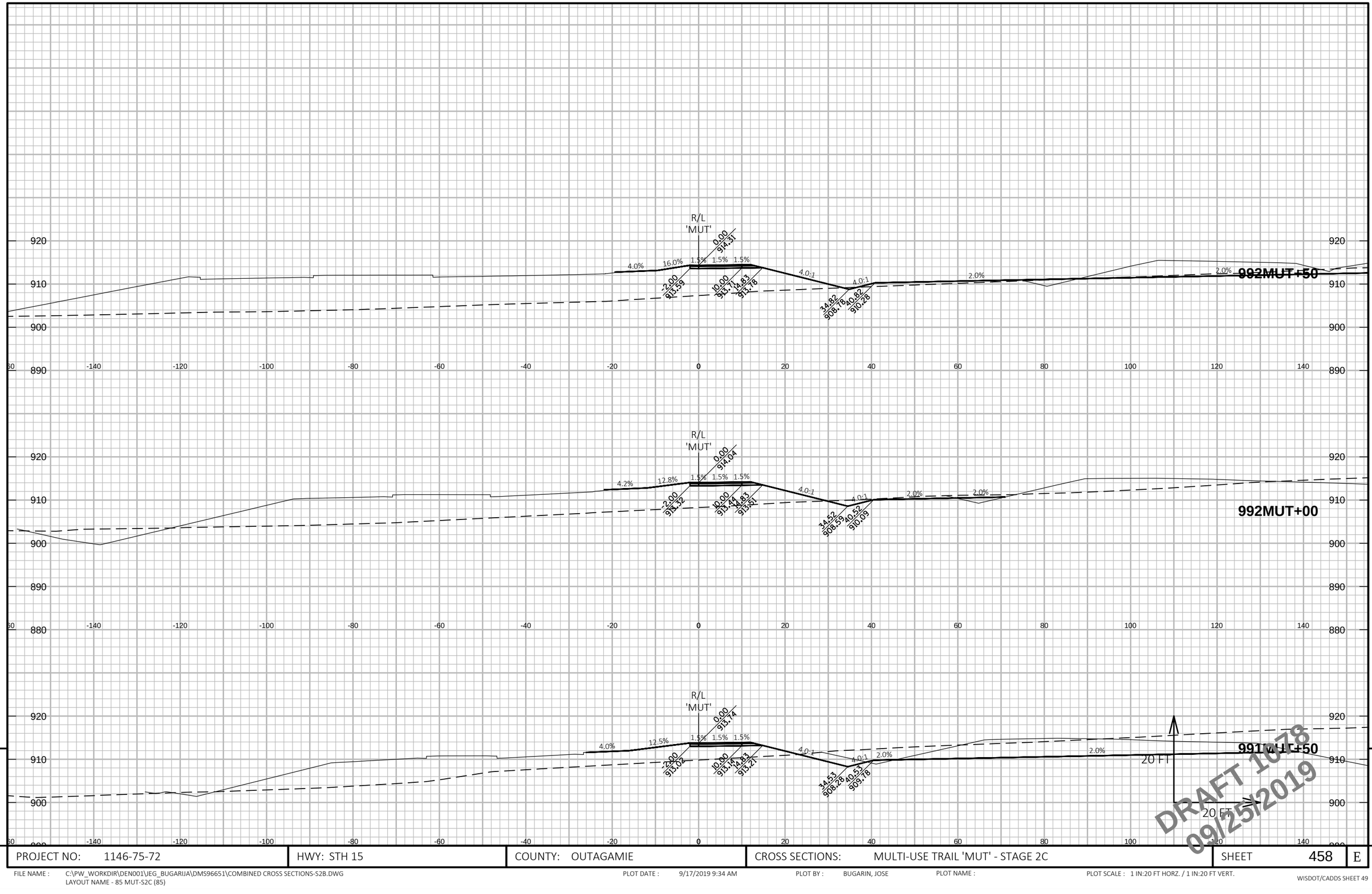

PROJECT NO: 1146-75-72	HWY: STH 15	COUNTY: OUTAGAMIE	CROSS SECTIONS: MULTI-USE TRAIL 'MUT' - STAGE 2C	SHEET 458 E

FILE NAME : C:\PW_WORKDIR\DEN001\JEG_BUGARIJA\DMS96651\COMBINED CROSS SECTIONS-S2B.DWG
LAYOUT NAME - 85 MUT-S2C (85)

PLOT DATE : 9/17/2019 9:34 AM PLOT BY : BUGARIN, JOSE PLOT NAME : PLOT SCALE : 1 IN:20 FT HORZ. / 1 IN:20 FT VERT.

WISDOT/CADDS SHEET 49

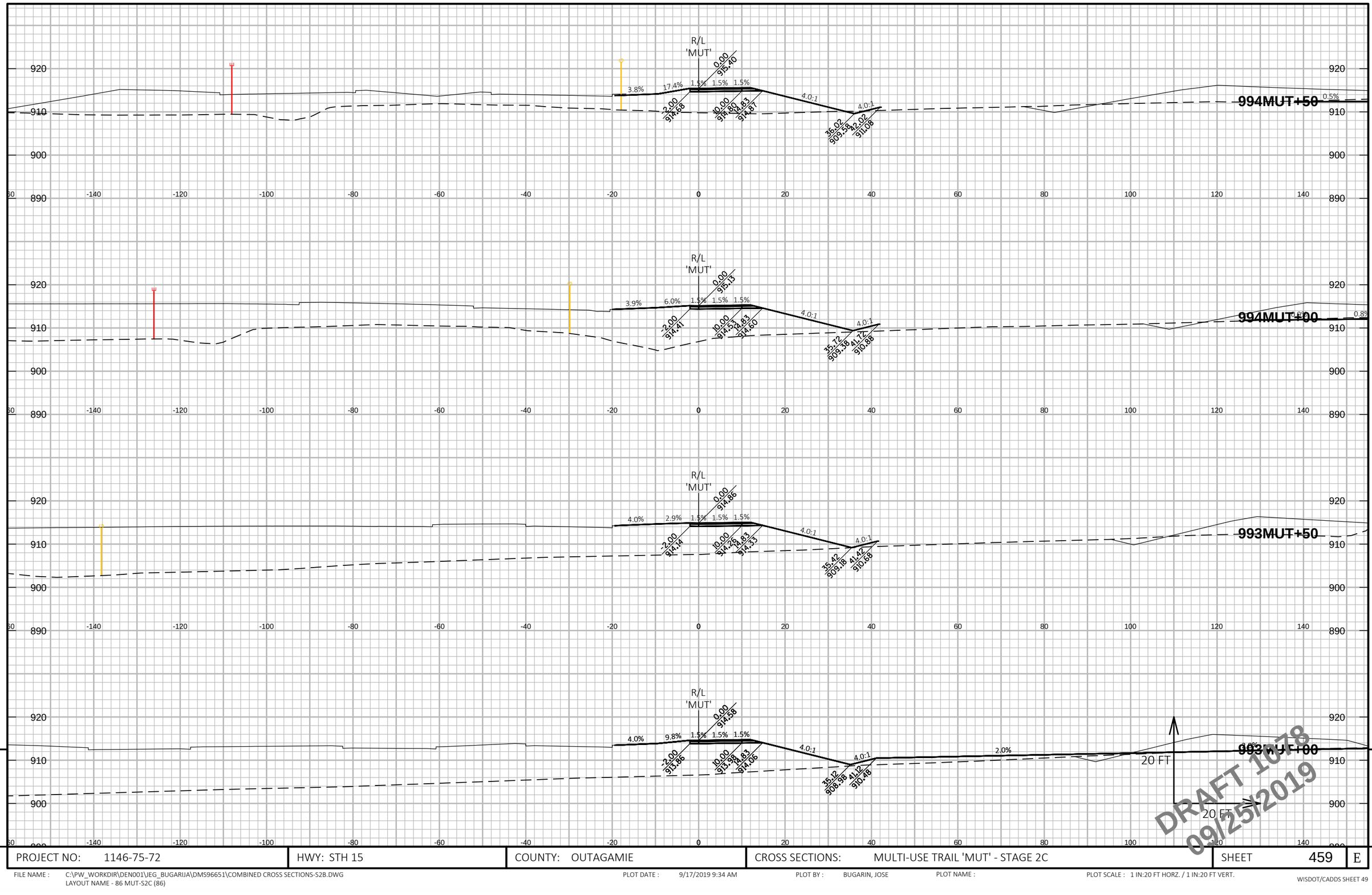

DRAFT 1078
09/25/2019

PROJECT NO: 1146-75-72	HWY: STH 15	COUNTY: OUTAGAMIE	CROSS SECTIONS: MULTI-USE TRAIL 'MUT' - STAGE 2C	SHEET 459	E

FILE NAME : C:\PW_WORKDIR\DEN001\JEG_BUGARIJA\DMS96651\COMBINED CROSS SECTIONS-S2B.DWG
LAYOUT NAME - 86 MUT-S2C (86)

PLOT DATE : 9/17/2019 9:34 AM PLOT BY : BUGARIN, JOSE PLOT NAME : PLOT SCALE : 1 IN:20 FT HORZ. / 1 IN:20 FT VERT.

WISDOT/CADDS SHEET 49

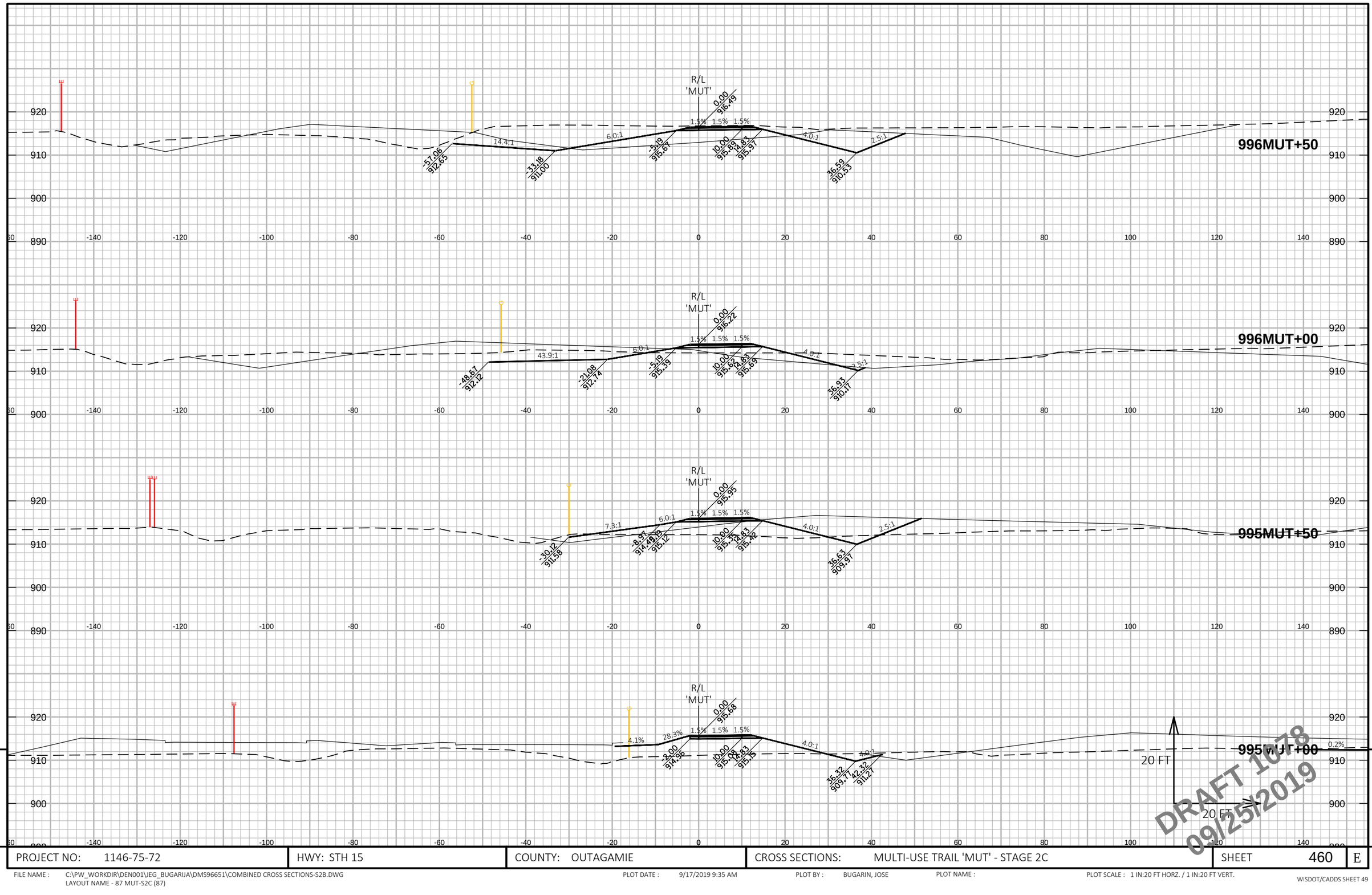

PROJECT NO: 1146-75-72	HWY: STH 15	COUNTY: OUTAGAMIE	CROSS SECTIONS: MULTI-USE TRAIL 'MUT' - STAGE 2C	SHEET 460	E

FILE NAME : C:\PW_WORKDIR\DEN001\JEG_BUGARIJA\DMS96651\COMBINED CROSS SECTIONS-S2B.DWG
LAYOUT NAME - 87 MUT-S2C (87)

PLOT DATE : 9/17/2019 9:35 AM PLOT BY : BUGARIN, JOSE PLOT NAME : PLOT SCALE : 1 IN:20 FT HORZ. / 1 IN:20 FT VERT.

WISDOT/CADDS SHEET 49

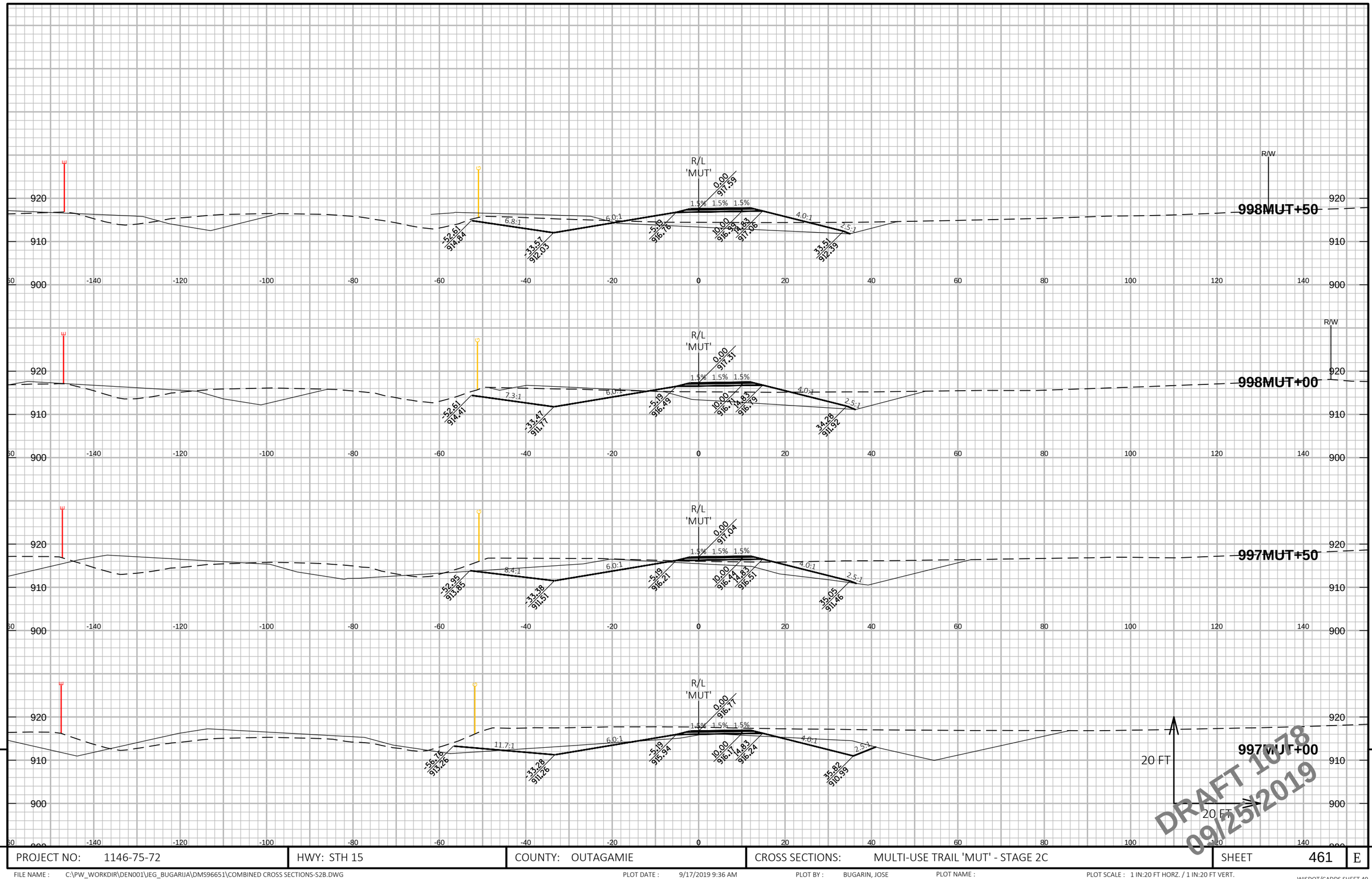

PROJECT NO: 1146-75-72	HWY: STH 15	COUNTY: OUTAGAMIE	CROSS SECTIONS: MULTI-USE TRAIL 'MUT' - STAGE 2C	SHEET 461	E

FILE NAME : C:\PW_WORKDIR\DEN001\JEG_BUGARIJA\DMS96651\COMBINED CROSS SECTIONS-S2B.DWG
LAYOUT NAME - 88 MUT-S2C (88)

PLOT DATE : 9/17/2019 9:36 AM PLOT BY : BUGARIN, JOSE PLOT NAME : PLOT SCALE : 1 IN:20 FT HORZ. / 1 IN:20 FT VERT.

WISDOT/CADDS SHEET 49

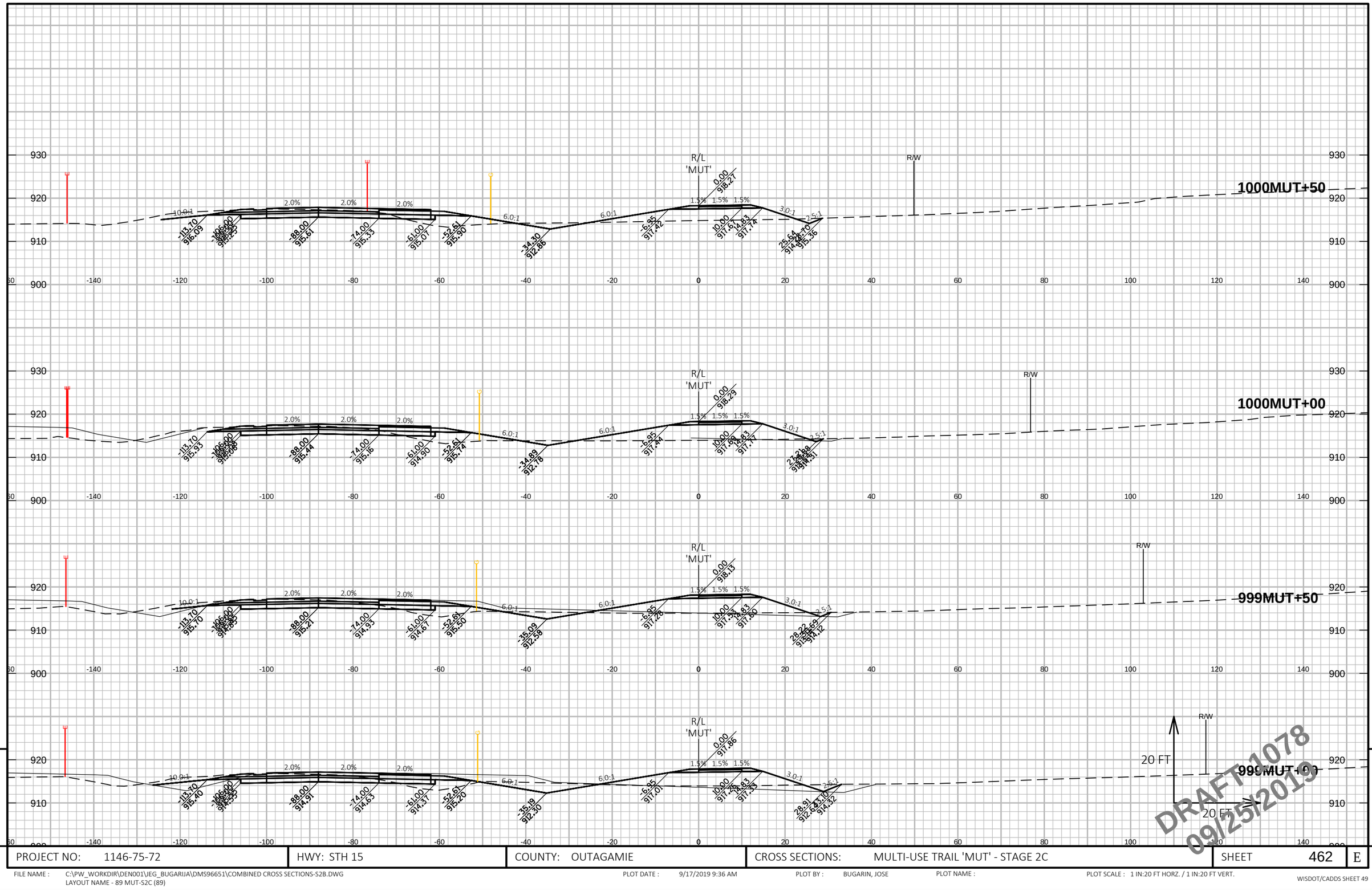

DRAFT 1078
09/25/2019

PROJECT NO: 1146-75-72	HWY: STH 15	COUNTY: OUTAGAMIE	CROSS SECTIONS: MULTI-USE TRAIL 'MUT' - STAGE 2C	SHEET 462	E

FILE NAME : C:\PW_WORKDIR\DEN001\JEG_BUGARIJA\DMS96651\COMBINED CROSS SECTIONS-S2B.DWG
LAYOUT NAME - 89 MUT-S2C (89)

PLOT DATE : 9/17/2019 9:36 AM PLOT BY : BUGARIN, JOSE PLOT NAME : PLOT SCALE : 1 IN:20 FT HORZ. / 1 IN:20 FT VERT.

WISDOT/CADDS SHEET 49

9

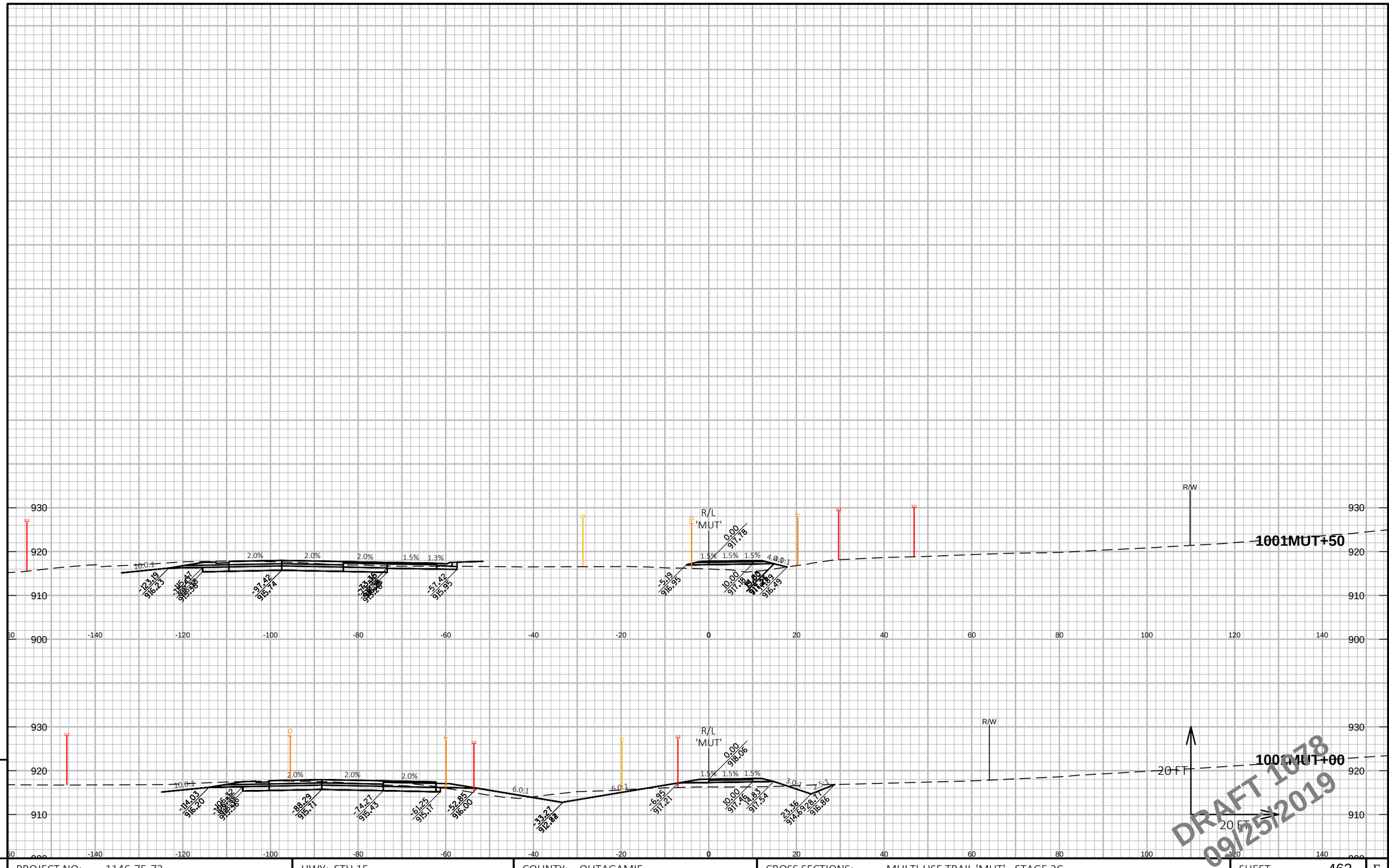

PROJECT NO: 1146-75-72	HWY: STH 15	COUNTY: OUTAGAMIE	CROSS SECTIONS: MULTI-USE TRAIL 'MUT' - STAGE 2C	SHEET 463	E

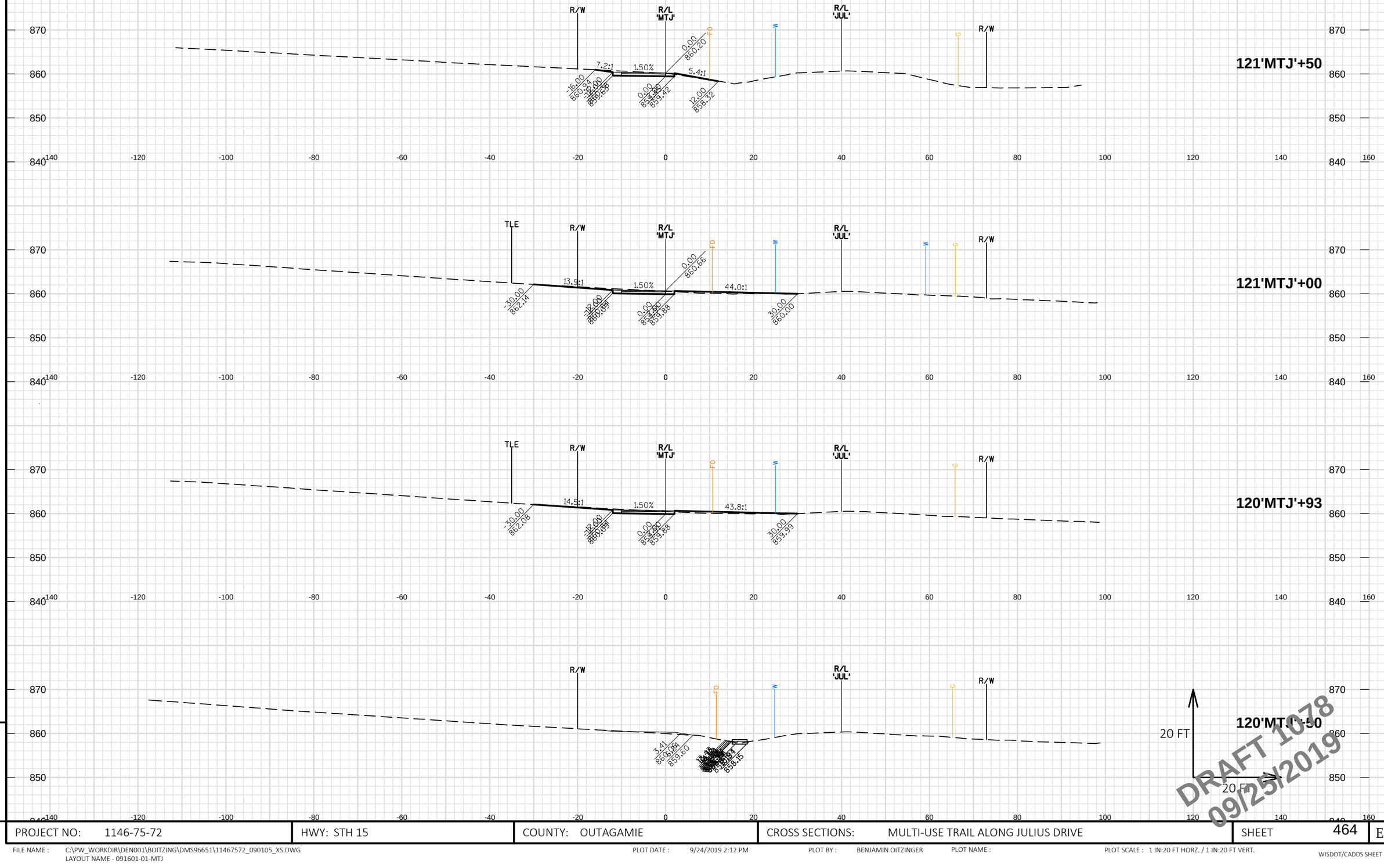

9

9

PROJECT NO: 1146-75-72	HWY: STH 15	COUNTY: OUTAGAMIE	CROSS SECTIONS: MULTI-USE TRAIL ALONG JULIUS DRIVE	SHEET 464	E

FILE NAME : C:\PW_WORKDIR\DEN001\BOITZING\DMS96651\11467572_090105_XS.DWG
LAYOUT NAME - 091601-01-MTJ

PLOT DATE : 9/24/2019 2:12 PM

PLOT BY : BENJAMIN OITZINGER

PLOT NAME :

PLOT SCALE : 1 IN:20 FT HORZ. / 1 IN:20 FT VERT.

WISDOT/CADDS SHEET 49

PROJECT NO: 1146-75-72	HWY: STH 15	COUNTY: OUTAGAMIE	CROSS SECTIONS: MULTI-USE TRAIL ALONG JULIUS DRIVE	SHEET 465	E

FILE NAME : C:\PW_WORKDIR\DEN001\BOITZING\DMS96651\11467572_090105_XS.DWG
LAYOUT NAME - 091601-02-MTJ

PLOT DATE : 9/24/2019 2:12 PM

PLOT BY : BENJAMIN OITZINGER

PLOT NAME :

PLOT SCALE : 1 IN:20 FT HORZ. / 1 IN:20 FT VERT.

WISDOT/CADDS SHEET 49

9

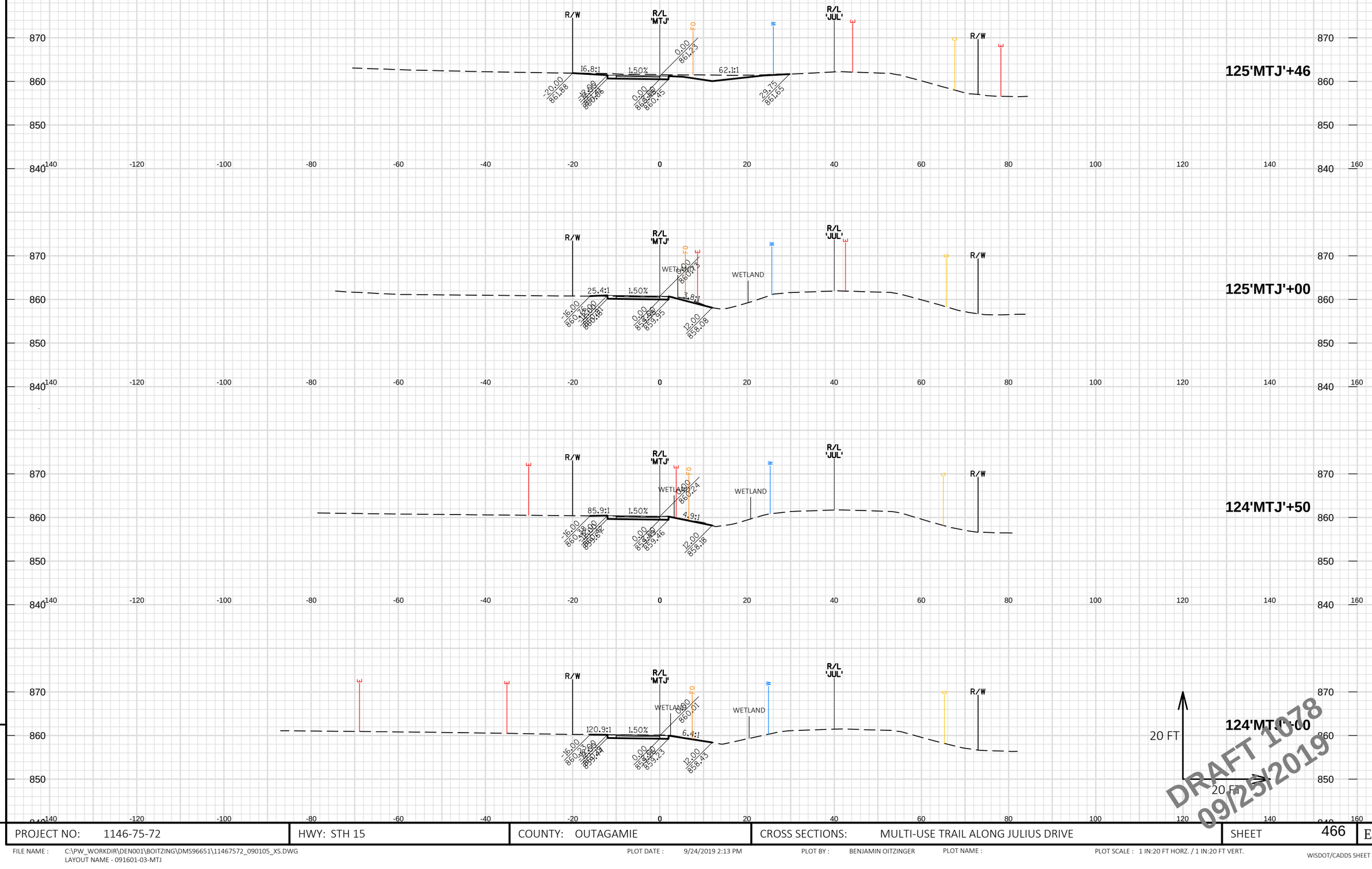

PROJECT NO: 1146-75-72	HWY: STH 15	COUNTY: OUTAGAMIE	CROSS SECTIONS: MULTI-USE TRAIL ALONG JULIUS DRIVE	SHEET 466 E

FILE NAME : C:\PW_WORKDIR\DEN001\BOITZING\DMS96651\11467572_090105_XS.DWG
LAYOUT NAME - 091601-03-MTJ

PLOT DATE : 9/24/2019 2:13 PM PLOT BY : BENJAMIN OITZINGER PLOT NAME : PLOT SCALE : 1 IN:20 FT HORZ. / 1 IN:20 FT VERT.

WISDOT/CADDS SHEET 49

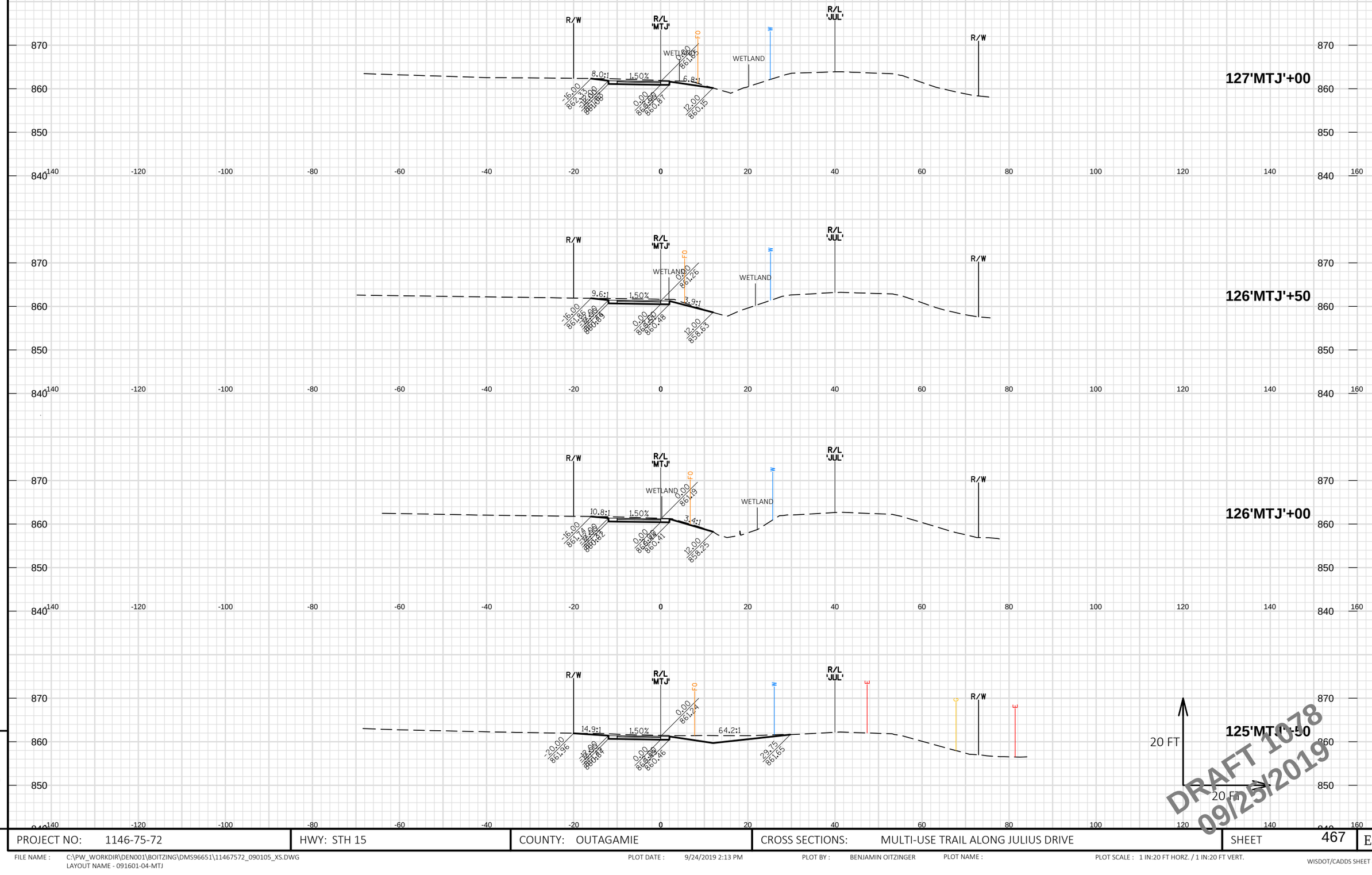

9

PROJECT NO: 1146-75-72	HWY: STH 15	COUNTY: OUTAGAMIE	CROSS SECTIONS: MULTI-USE TRAIL ALONG JULIUS DRIVE	SHEET 467	E

FILE NAME : C:\PW_WORKDIR\DEN001\BOITZING\DMS96651\11467572_090105_XS.DWG
LAYOUT NAME - 091601-04-MTJ

PLOT DATE : 9/24/2019 2:13 PM PLOT BY : BENJAMIN OITZINGER PLOT NAME : PLOT SCALE : 1 IN:20 FT HORZ. / 1 IN:20 FT VERT.

WISDOT/CADDS SHEET 49

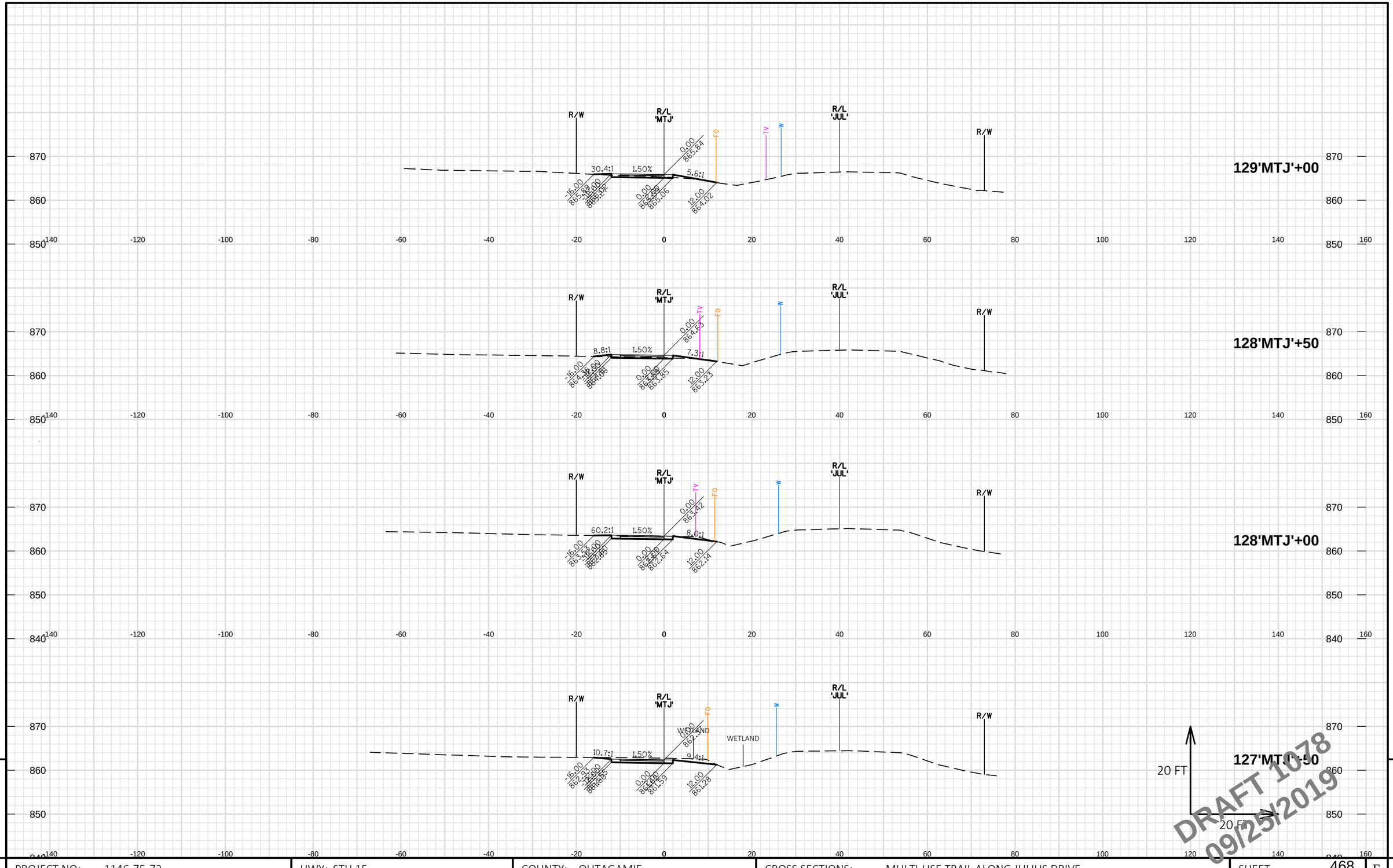

PROJECT NO: 1146-75-72	HWY: STH 15	COUNTY: OUTAGAMIE	CROSS SECTIONS: MULTI-USE TRAIL ALONG JULIUS DRIVE	SHEET 468	E

FILE NAME : C:\PW_WORKDIR\DEN001\BOITZING\DMS96651\11467572_090105_XS.DWG
LAYOUT NAME - 091601-05-MTJ

PLOT DATE : 9/24/2019 2:13 PM PLOT BY : BENJAMIN OITZINGER PLOT NAME : PLOT SCALE : 1 IN:20 FT HORZ. / 1 IN:20 FT VERT.

WISDOT/CADDS SHEET 49

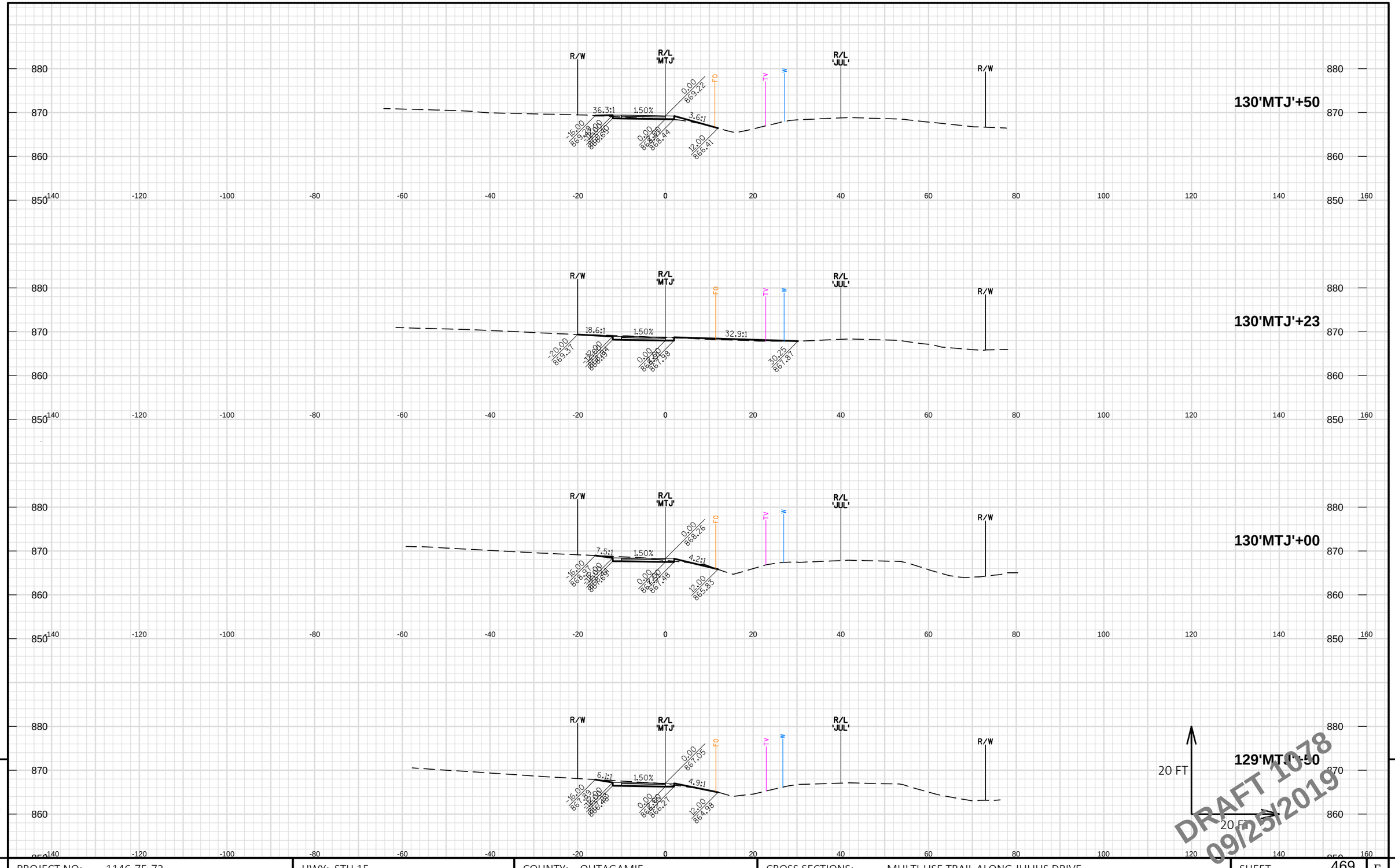

DRAFT 1078
09/25/2019

9

9

PROJECT NO: 1146-75-72	HWY: STH 15	COUNTY: OUTAGAMIE	CROSS SECTIONS: MULTI-USE TRAIL ALONG JULIUS DRIVE	SHEET 469	E

FILE NAME : C:\PW_WORKDIR\DEN001\BOITZING\DMS96651\11467572_090105_XS.DWG
LAYOUT NAME - 091601-06-MTJ

PLOT DATE : 9/24/2019 2:13 PM PLOT BY : BENJAMIN OITZINGER PLOT NAME : PLOT SCALE : 1 IN:20 FT HORZ. / 1 IN:20 FT VERT.

WISDOT/CADDS SHEET 49

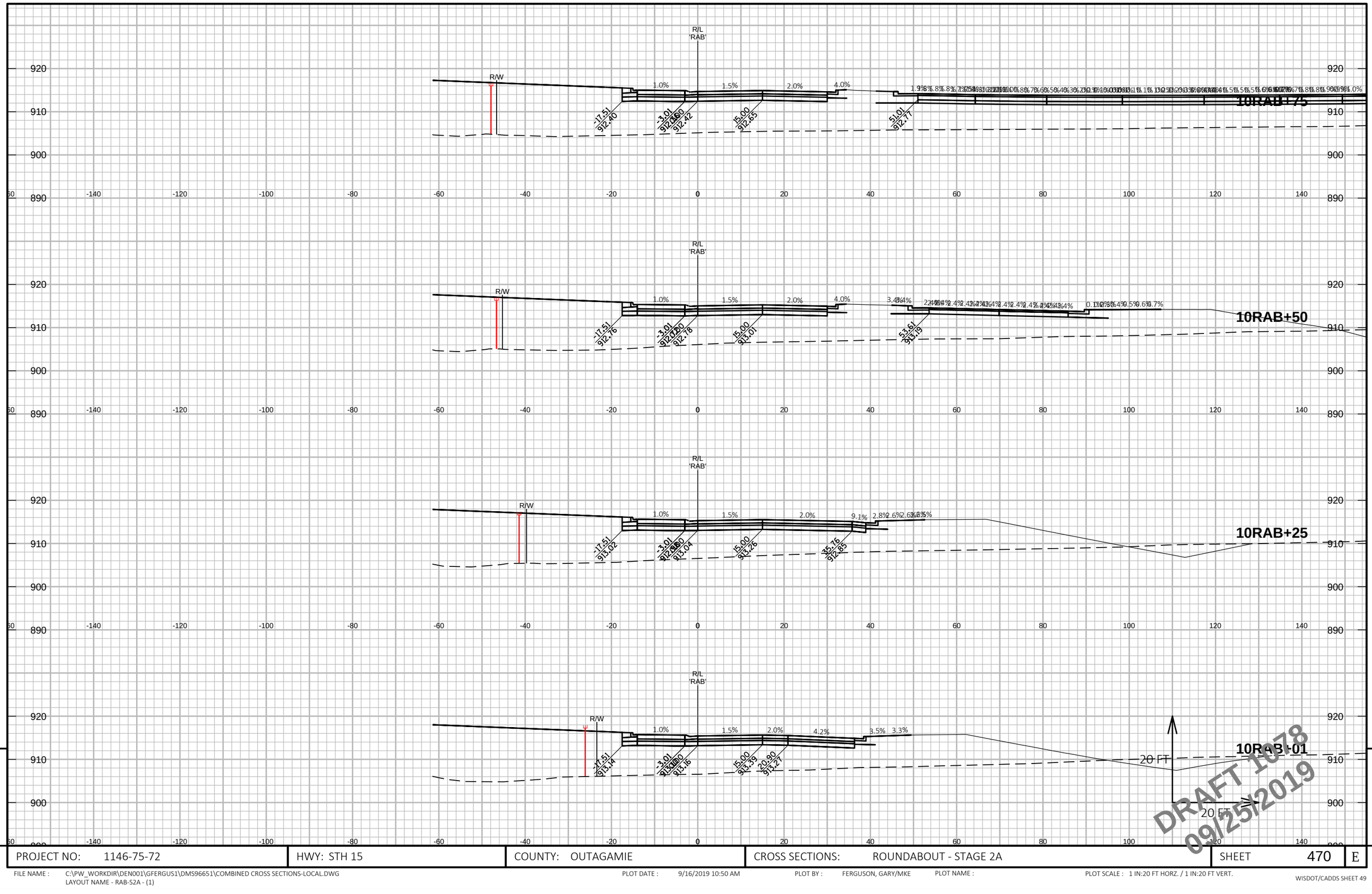

DRAFT 1078
09/25/2019

PROJECT NO: 1146-75-72	HWY: STH 15	COUNTY: OUTAGAMIE	CROSS SECTIONS: ROUNDABOUT - STAGE 2A	SHEET 470	E

FILE NAME : C:\PW_WORKDIR\DEN001\GFERGUS1\DMS96651\COMBINED CROSS SECTIONS-LOCAL.DWG
LAYOUT NAME - RAB-S2A - (1)

PLOT DATE : 9/16/2019 10:50 AM PLOT BY : FERGUSON, GARY/MKE PLOT NAME : PLOT SCALE : 1 IN:20 FT HORZ. / 1 IN:20 FT VERT.

WISDOT/CADDS SHEET 49

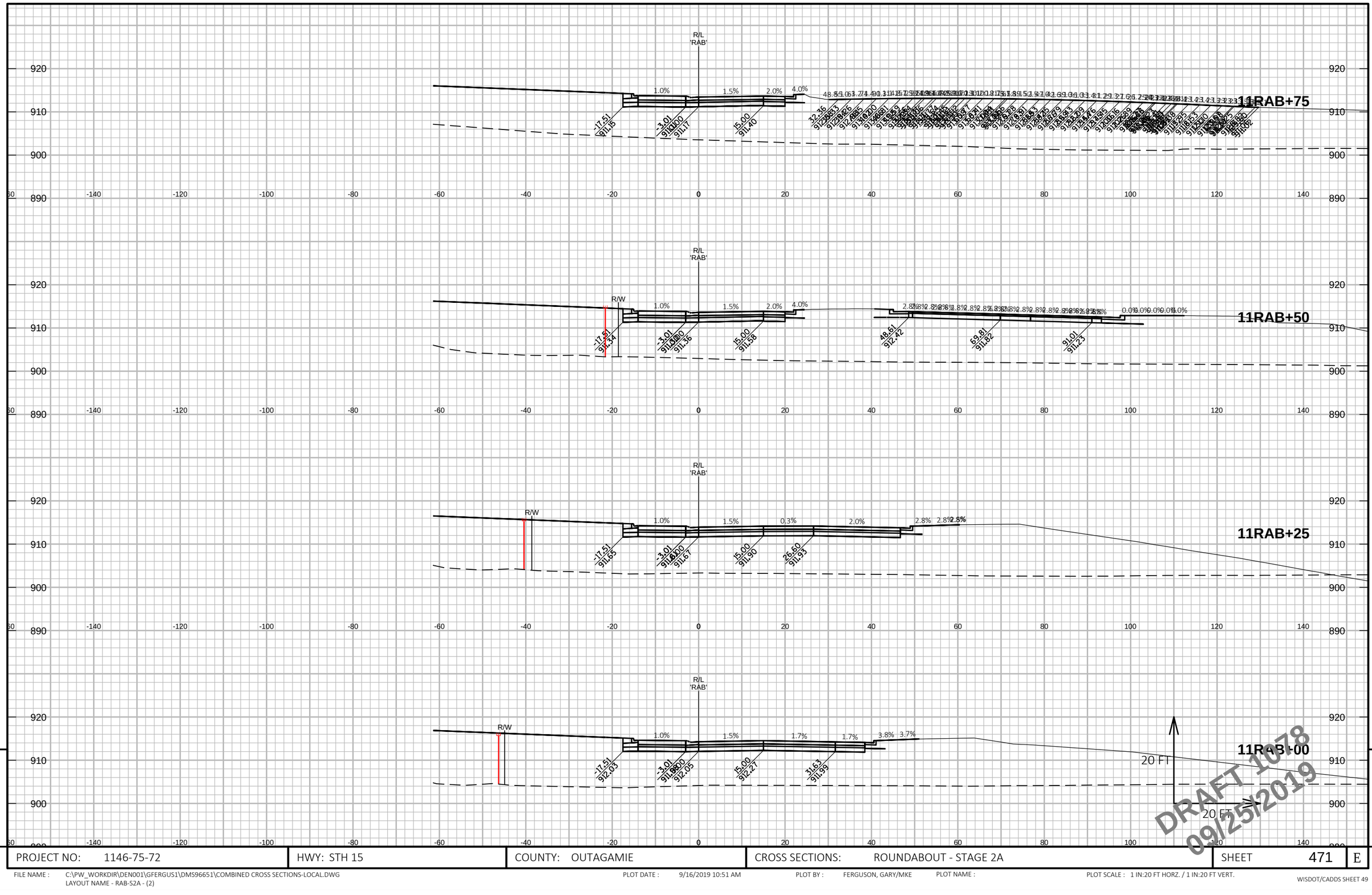

9

PROJECT NO: 1146-75-72	HWY: STH 15	COUNTY: OUTAGAMIE	CROSS SECTIONS: ROUNDABOUT - STAGE 2A	SHEET 471	E

FILE NAME : C:\PW_WORKDIR\DEN001\GFERGUS1\DMS96651\COMBINED CROSS SECTIONS-LOCAL.DWG
LAYOUT NAME - RAB-S2A - (2)

PLOT DATE : 9/16/2019 10:51 AM PLOT BY : FERGUSON, GARY/MKE PLOT NAME : PLOT SCALE : 1 IN:20 FT HORZ. / 1 IN:20 FT VERT.

WISDOT/CADDS SHEET 49

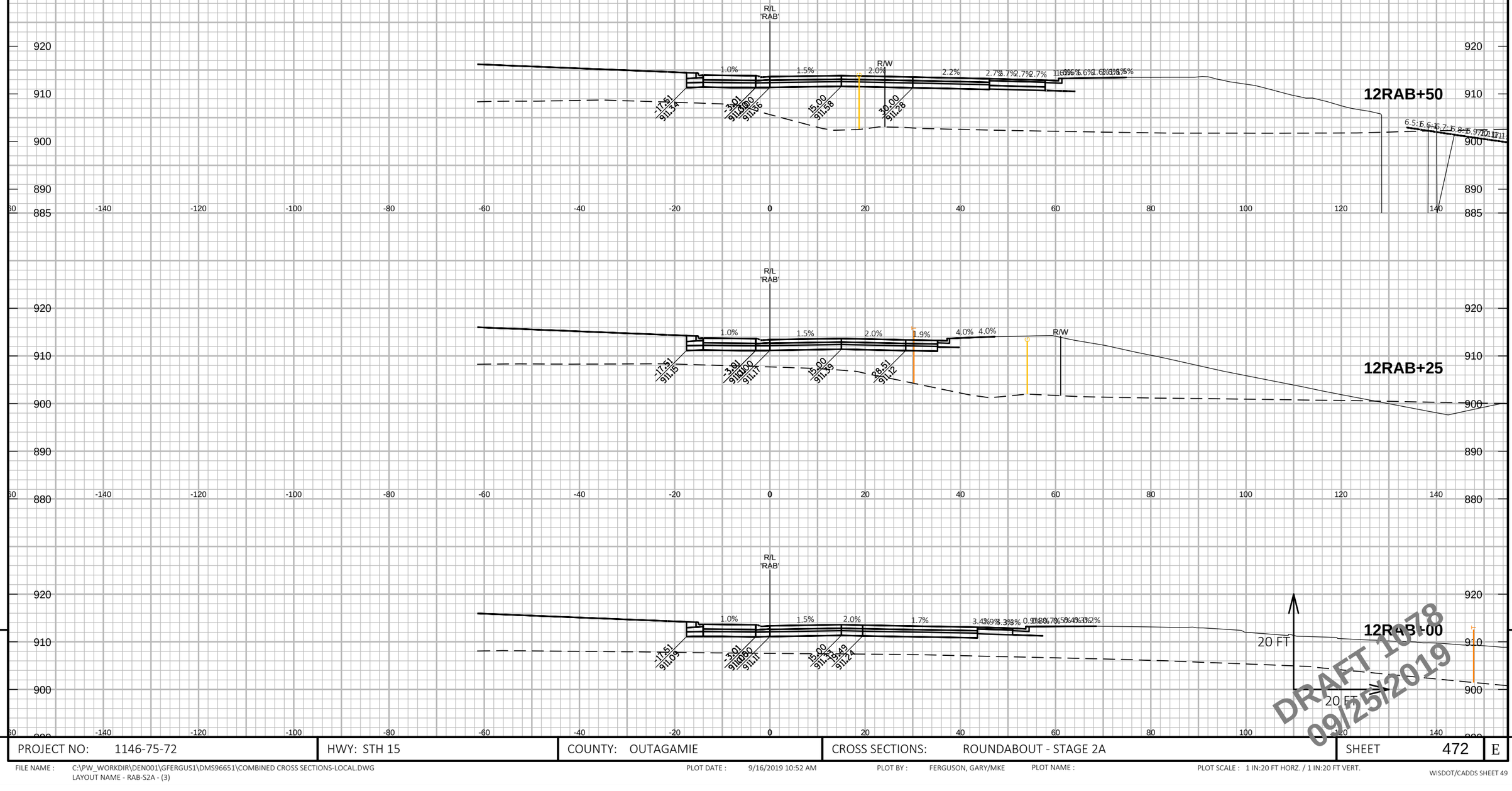

DRAFT 1078
09/25/2019

9

9

PROJECT NO: 1146-75-72	HWY: STH 15	COUNTY: OUTAGAMIE	CROSS SECTIONS: ROUNDABOUT - STAGE 2A	SHEET 472	E

FILE NAME : C:\PW_WORKDIR\DEN001\GFERGUS1\DMS96651\COMBINED CROSS SECTIONS-LOCAL.DWG
LAYOUT NAME - RAB-S2A - (3)

PLOT DATE : 9/16/2019 10:52 AM PLOT BY : FERGUSON, GARY/MKE PLOT NAME : PLOT SCALE : 1 IN:20 FT HORZ. / 1 IN:20 FT VERT.

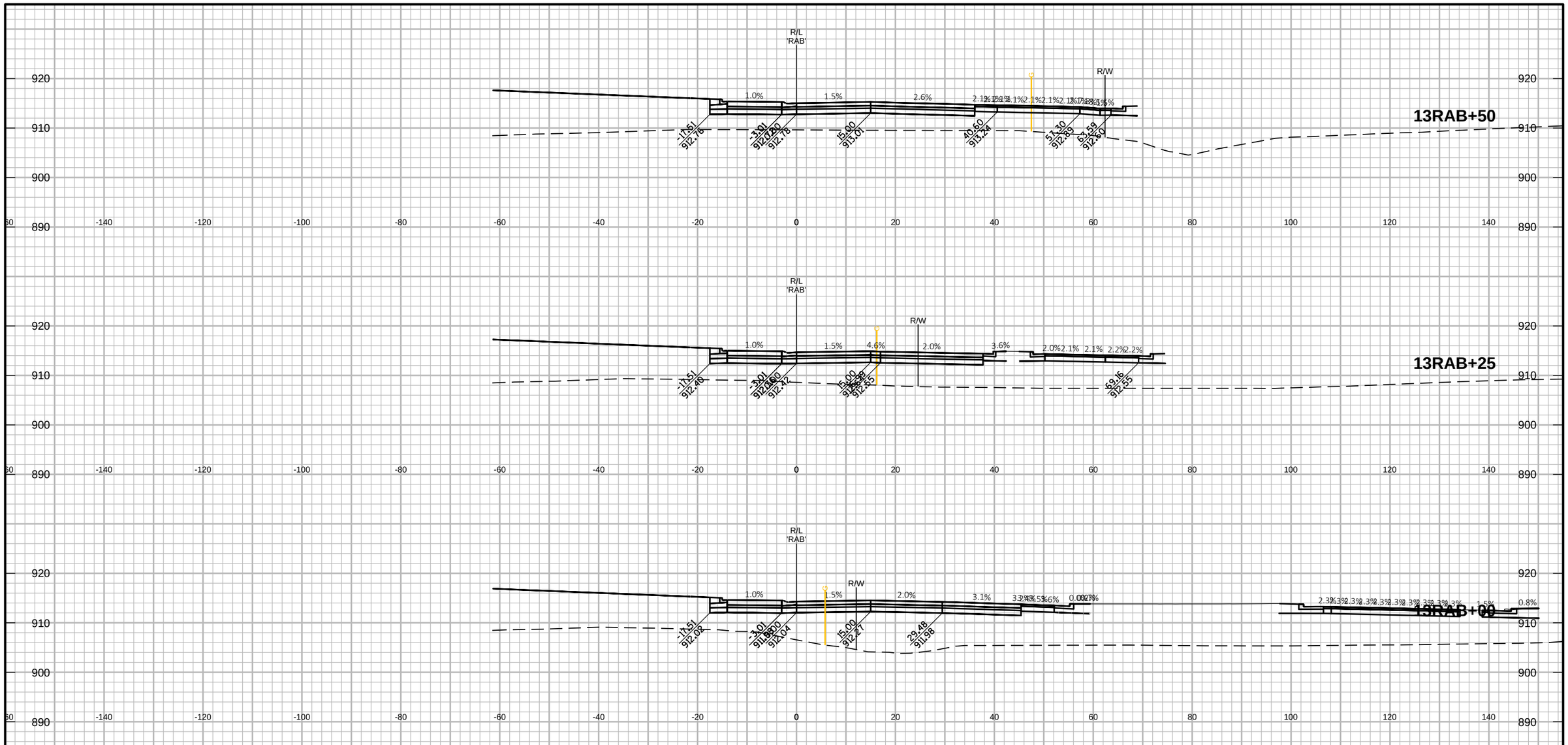

PROJECT NO: 1146-75-72	HWY: STH 15	COUNTY: OUTAGAMIE	CROSS SECTIONS: ROUNDABOUT - STAGE 2A	SHEET 473	E

FILE NAME : C:\PW_WORKDIR\DEN001\GFERGUS1\DMS96651\COMBINED CROSS SECTIONS-LOCAL.DWG
LAYOUT NAME - RAB-S2A - (4)

PLOT DATE : 9/16/2019 10:52 AM PLOT BY : FERGUSON, GARY/MKE PLOT NAME : PLOT SCALE : 1 IN:20 FT HORZ. / 1 IN:20 FT VERT.

WISDOT/CADDS SHEET 49

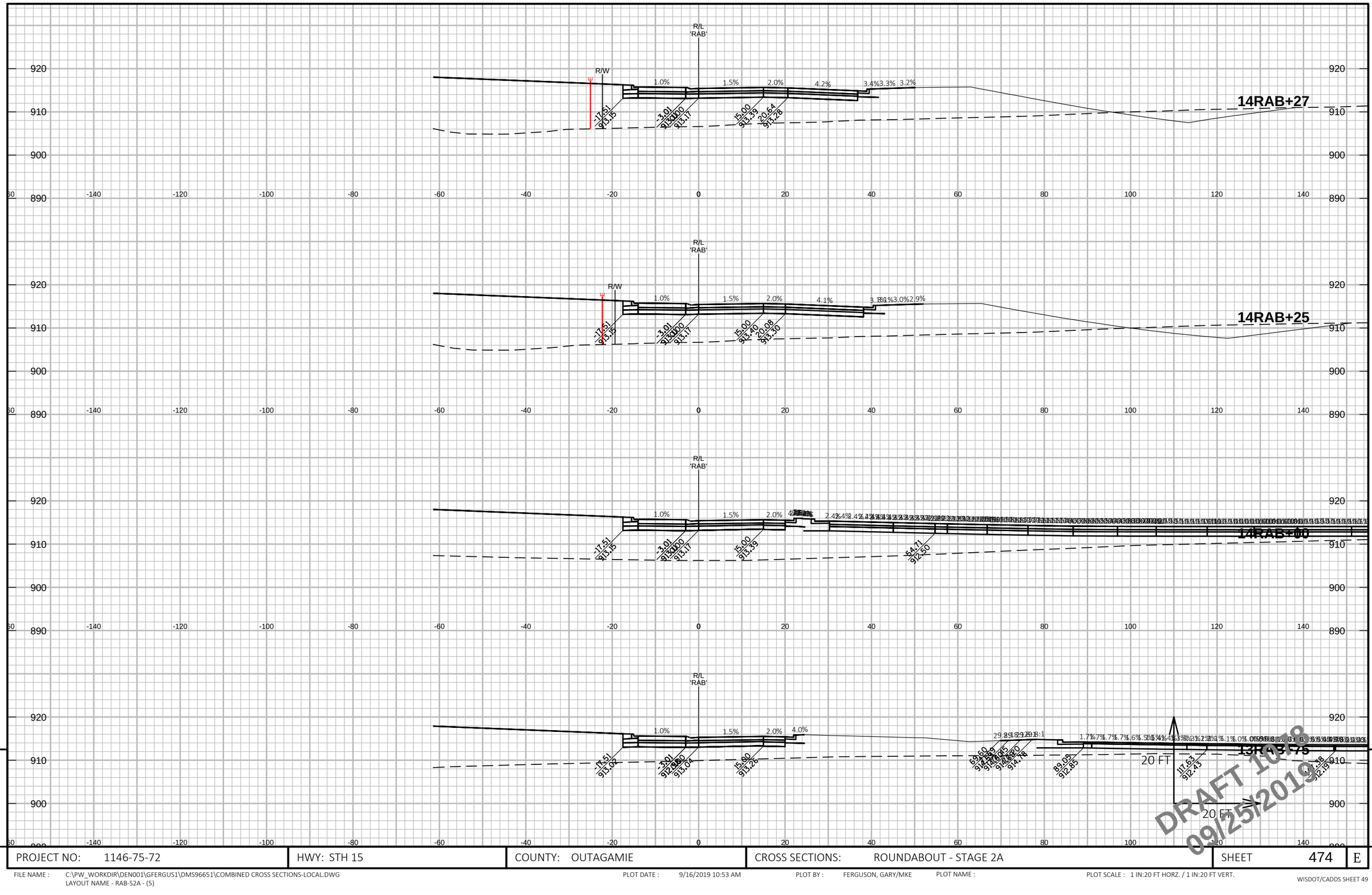

DRAFT 10/18
09/25/2019

PROJECT NO: 1146-75-72	HWY: STH 15	COUNTY: OUTAGAMIE	CROSS SECTIONS: ROUNDABOUT - STAGE 2A	SHEET 474	E

FILE NAME : C:\PW_WORKDIR\DEN001\GFERGUS1\DMS96651\COMBINED CROSS SECTIONS-LOCAL.DWG
LAYOUT NAME - RAB-S2A - (5)

PLOT DATE : 9/16/2019 10:53 AM PLOT BY : FERGUSON, GARY/MKE PLOT NAME : PLOT SCALE : 1 IN:20 FT HORZ. / 1 IN:20 FT VERT.

WISDOT/CADDS SHEET 49

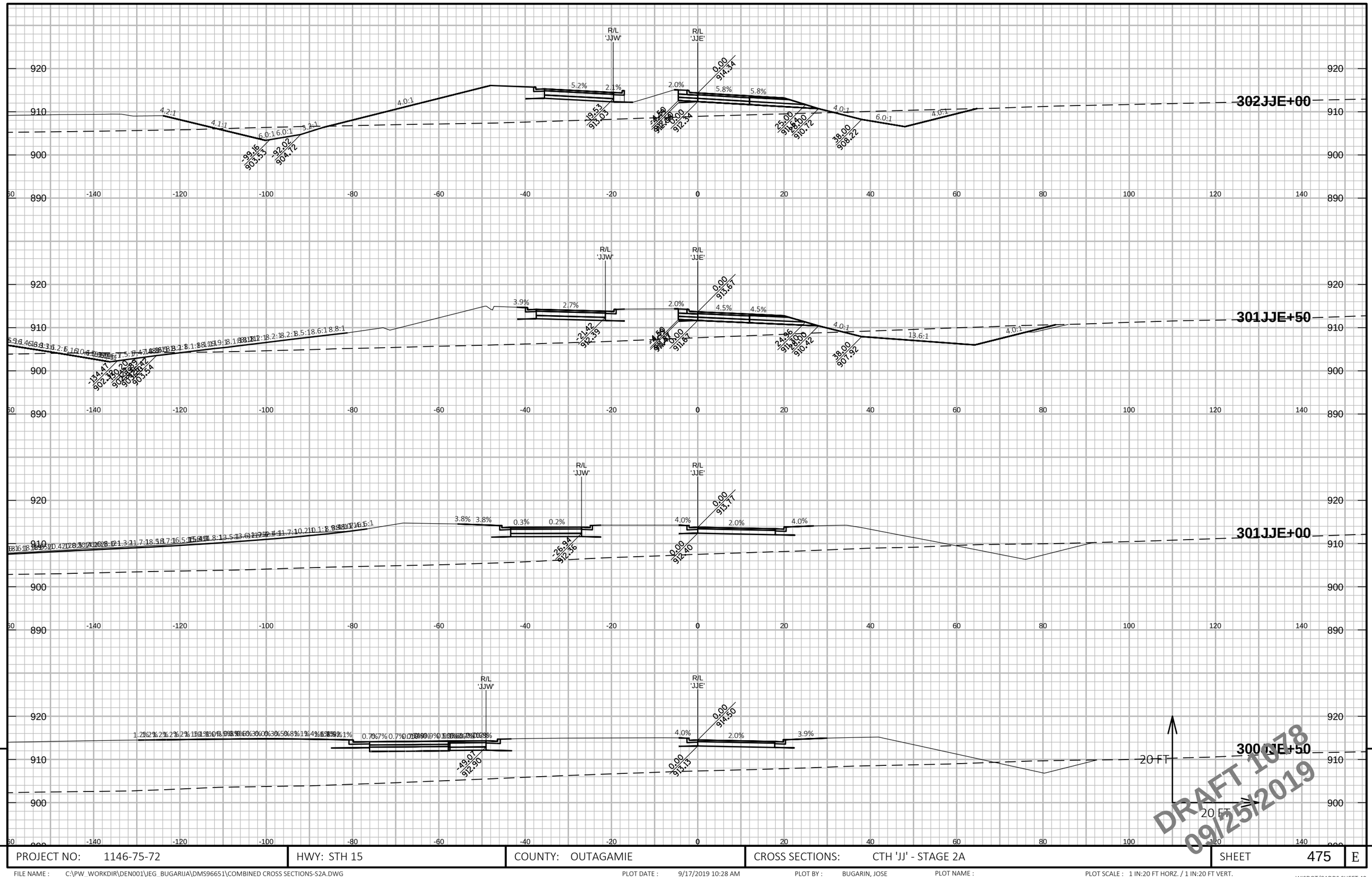

PROJECT NO: 1146-75-72	HWY: STH 15	COUNTY: OUTAGAMIE	CROSS SECTIONS: CTH 'JJ' - STAGE 2A	SHEET 475

FILE NAME : C:\PW_WORKDIR\DEN001\JEG_BUGARIJA\DMS96651\COMBINED CROSS SECTIONS-S2A.DWG
LAYOUT NAME - 50 CTH JJ - S2A (50)

PLOT DATE : 9/17/2019 10:28 AM PLOT BY : BUGARIN, JOSE PLOT NAME : PLOT SCALE : 1 IN:20 FT HORZ. / 1 IN:20 FT VERT.

WISDOT/CADDS SHEET 49

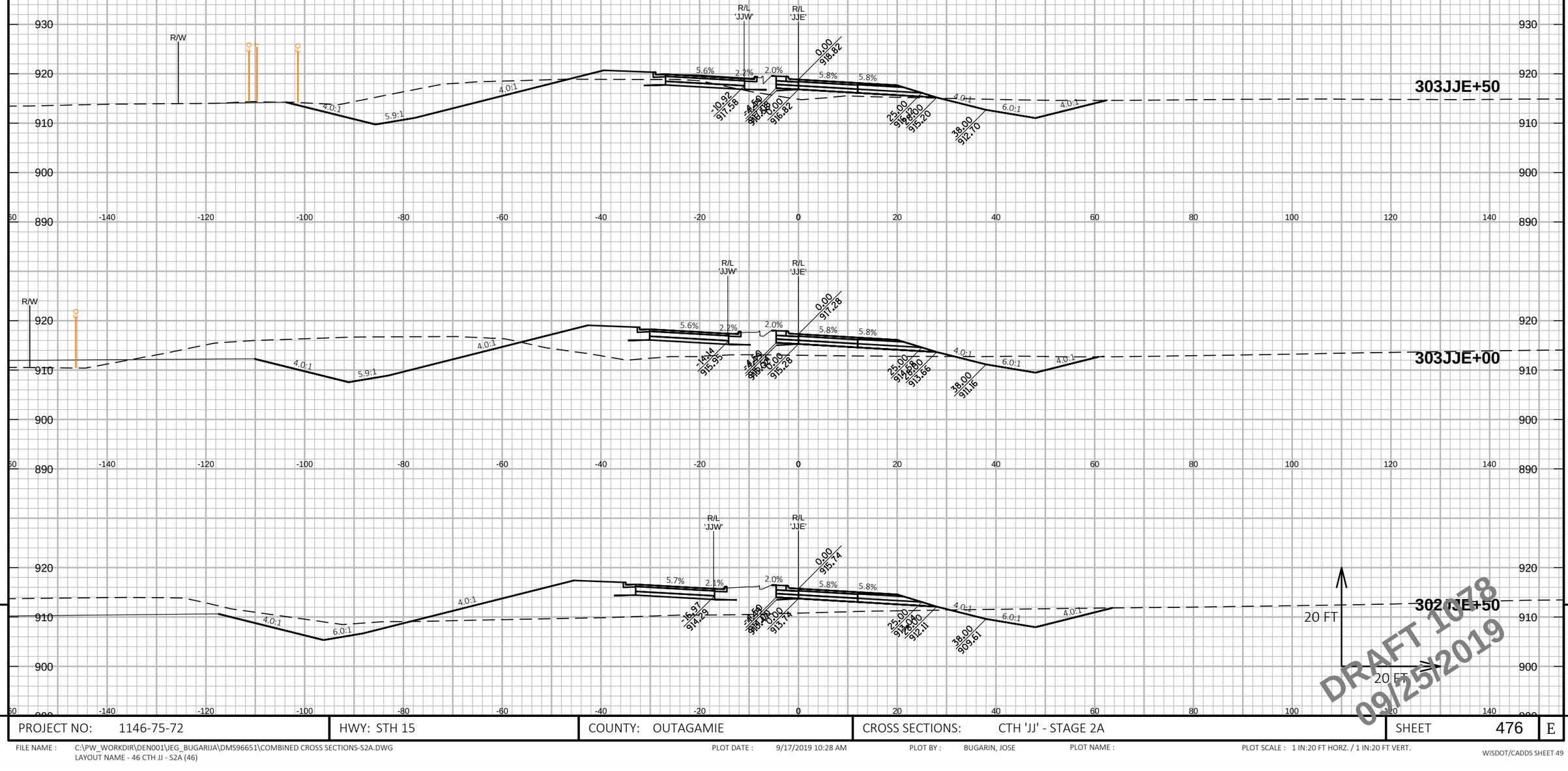

PROJECT NO: 1146-75-72	HWY: STH 15	COUNTY: OUTAGAMIE	CROSS SECTIONS: CTH 'JJ' - STAGE 2A	SHEET 476 E

FILE NAME : C:\PW_WORKDIR\DEN001\JEG_BUGARIJA\DMS96651\COMBINED CROSS SECTIONS-S2A.DWG
LAYOUT NAME - 46 CTH JJ - S2A (46)

PLOT DATE : 9/17/2019 10:28 AM PLOT BY : BUGARIN, JOSE PLOT NAME : PLOT SCALE : 1 IN:20 FT HORZ. / 1 IN:20 FT VERT.

WISDOT/CADDS SHEET 49

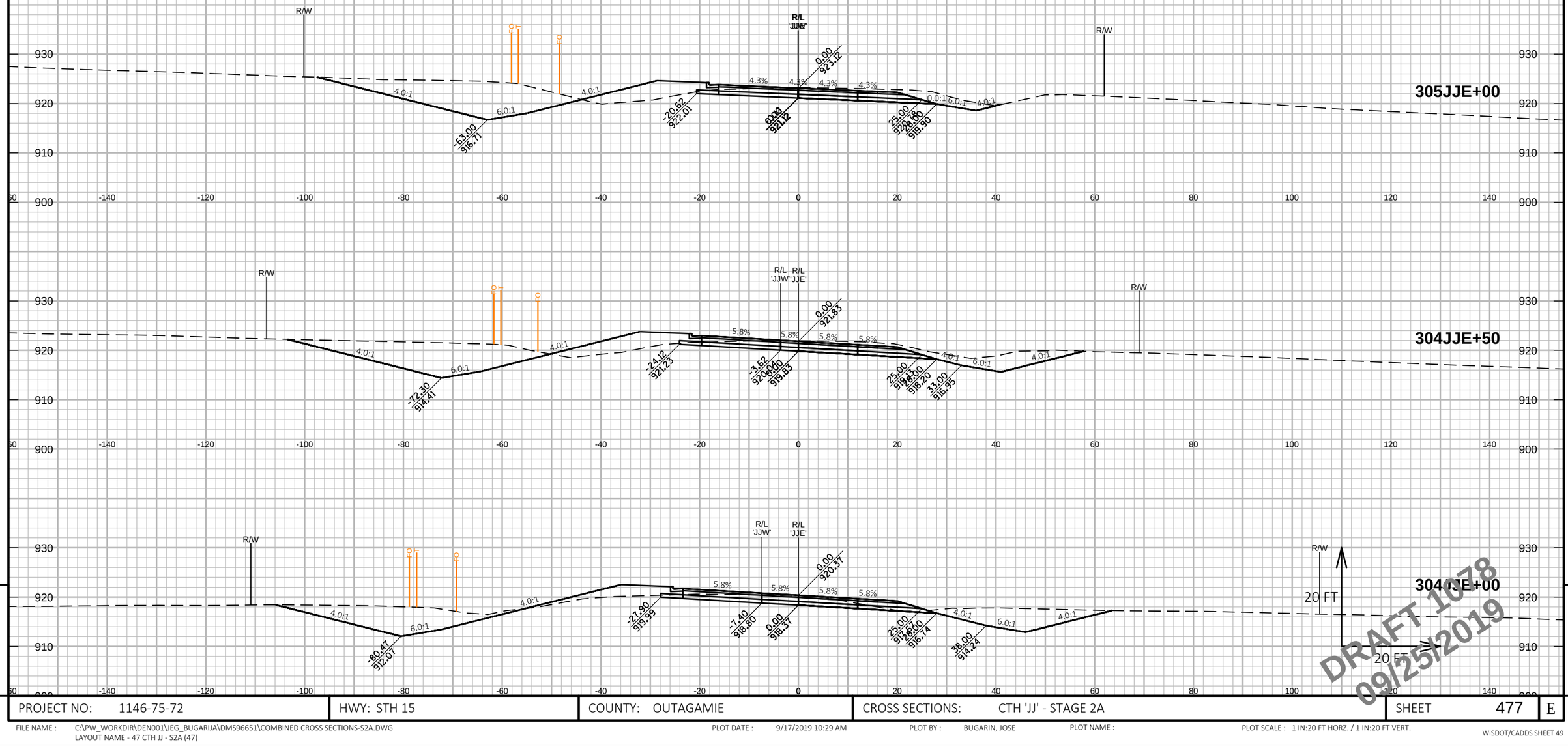

PROJECT NO: 1146-75-72	HWY: STH 15	COUNTY: OUTAGAMIE	CROSS SECTIONS: CTH 'JJ' - STAGE 2A	SHEET 477	E

FILE NAME : C:\PW_WORKDIR\DEN001\JEG_BUGARIJA\DMS96651\COMBINED CROSS SECTIONS-S2A.DWG
LAYOUT NAME - 47 CTH JJ - S2A (47)

PLOT DATE : 9/17/2019 10:29 AM PLOT BY : BUGARIN, JOSE PLOT NAME : PLOT SCALE : 1 IN:20 FT HORZ. / 1 IN:20 FT VERT.

WISDOT/CADDS SHEET 49

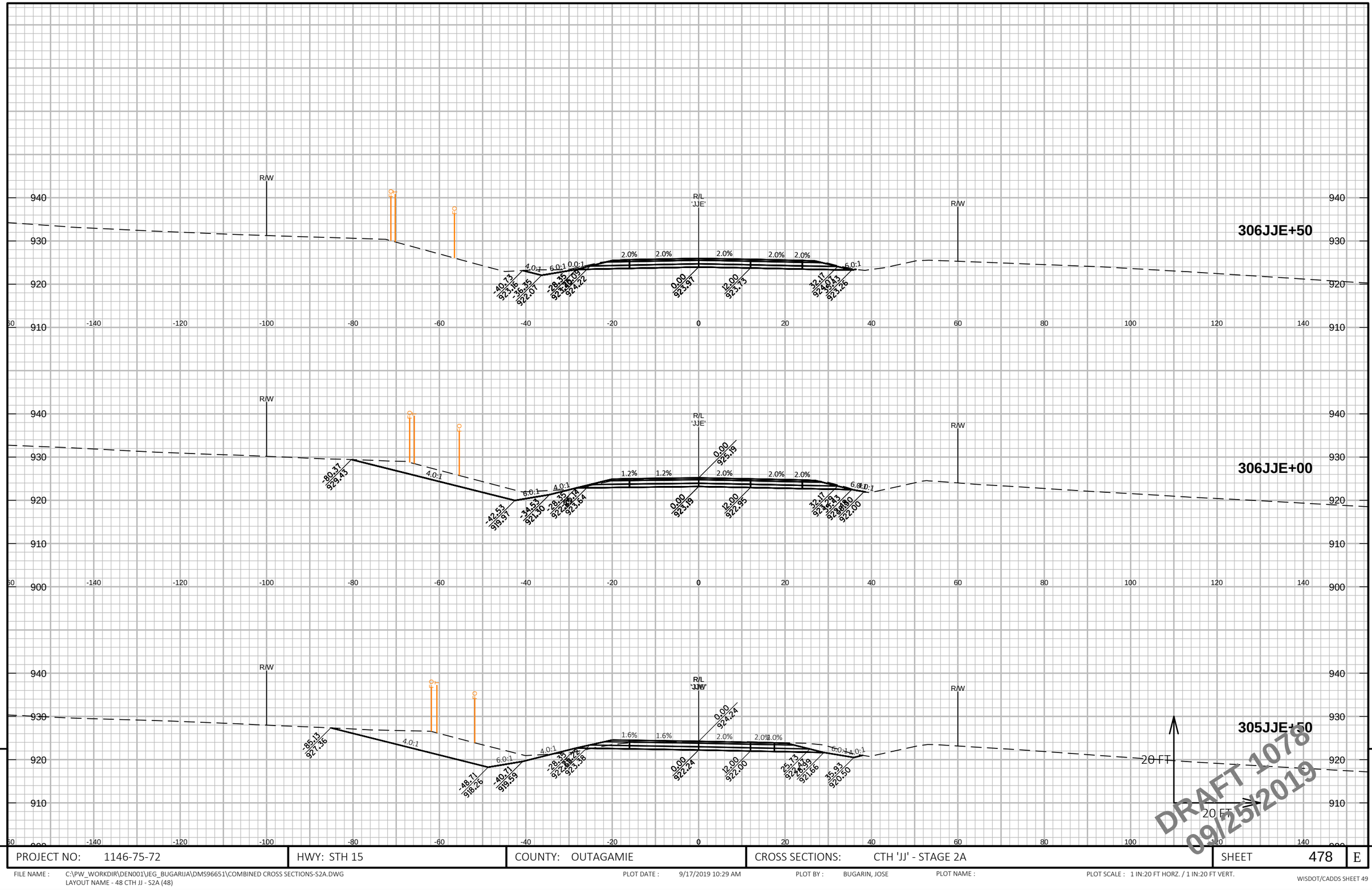

PROJECT NO: 1146-75-72	HWY: STH 15	COUNTY: OUTAGAMIE	CROSS SECTIONS: CTH 'JJ' - STAGE 2A	SHEET 478 E

FILE NAME : C:\PW_WORKDIR\DEN001\JEG_BUGARIJA\DMS96651\COMBINED CROSS SECTIONS-S2A.DWG
LAYOUT NAME - 48 CTH JJ - S2A (48)

PLOT DATE : 9/17/2019 10:29 AM PLOT BY : BUGARIN, JOSE PLOT NAME : PLOT SCALE : 1 IN:20 FT HORZ. / 1 IN:20 FT VERT.

WISDOT/CADDS SHEET 49

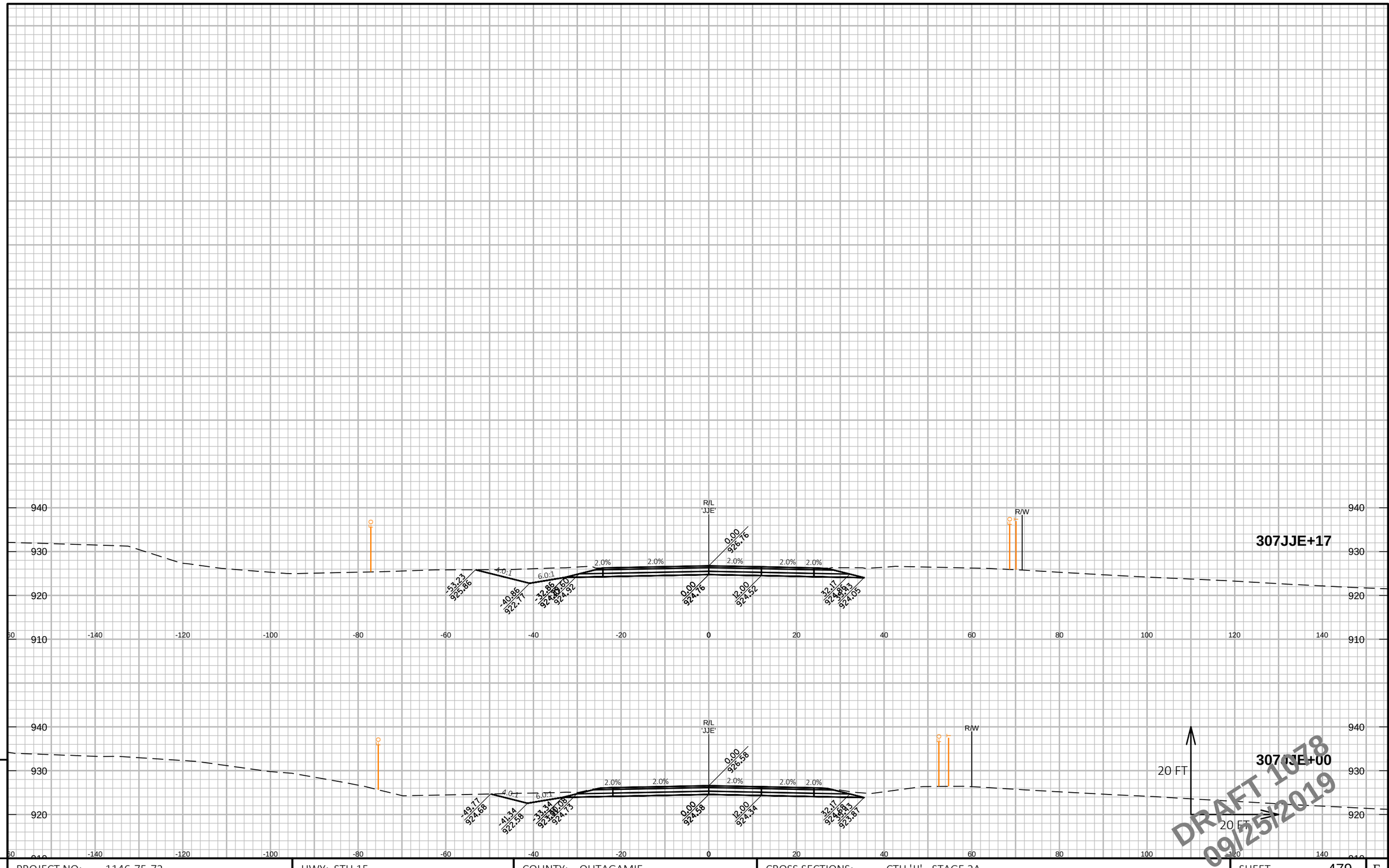

9

9

PROJECT NO: 1146-75-72	HWY: STH 15	COUNTY: OUTAGAMIE	CROSS SECTIONS: CTH 'JJ' - STAGE 2A	SHEET 479	E

FILE NAME : C:\PW_WORKDIR\DEN001\JEG_BUGARIJA\DMS96651\COMBINED CROSS SECTIONS-S2A.DWG
LAYOUT NAME - 49 CTH JJ - S2A (49)

PLOT DATE : 9/17/2019 10:30 AM PLOT BY : BUGARIN, JOSE PLOT NAME : PLOT SCALE : 1 IN:20 FT HORZ. / 1 IN:20 FT VERT.

WISDOT/CADDS SHEET 49

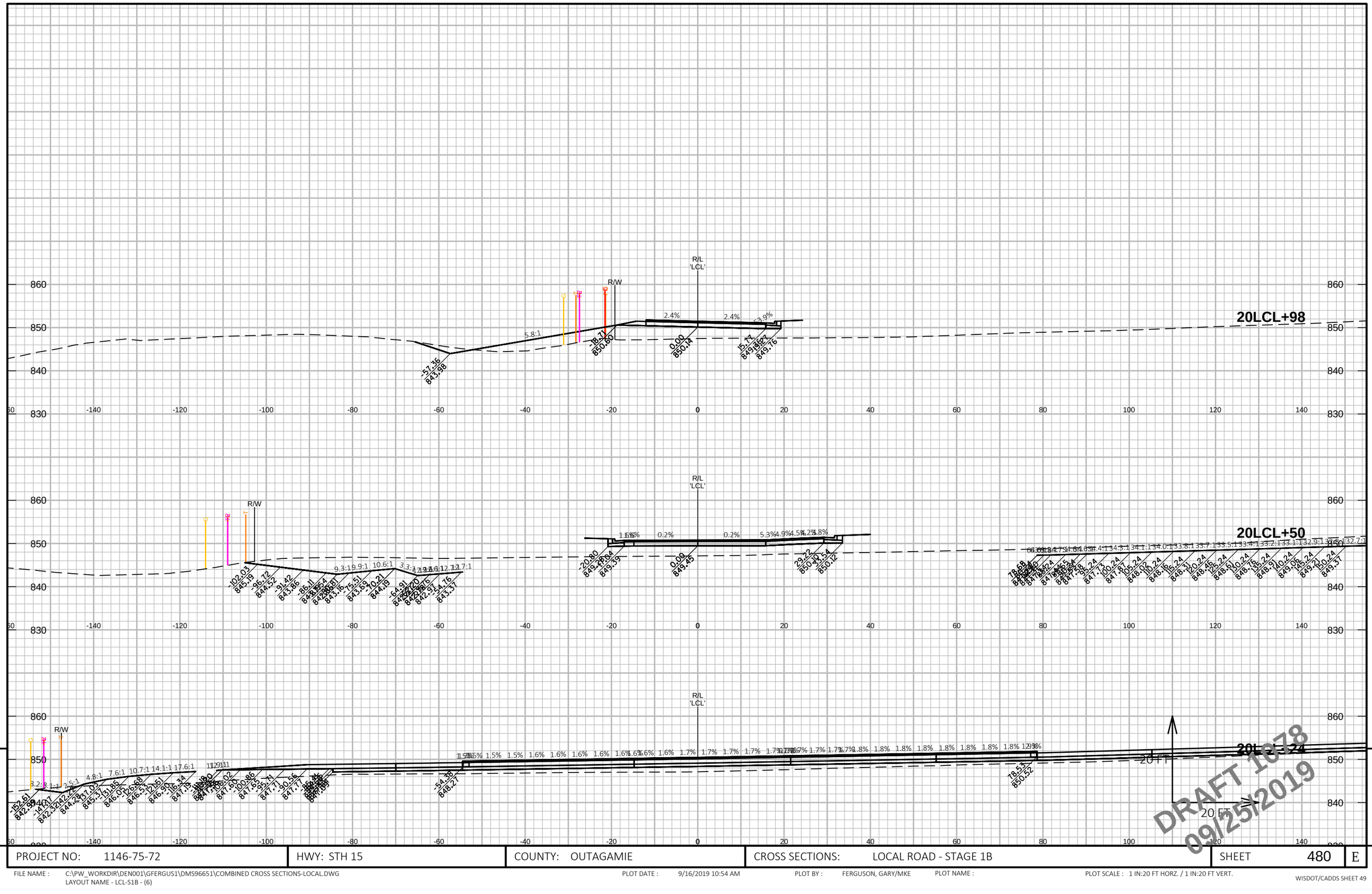

PROJECT NO: 1146-75-72	HWY: STH 15	COUNTY: OUTAGAMIE	CROSS SECTIONS: LOCAL ROAD - STAGE 1B	SHEET 480	E

FILE NAME : C:\PW_WORKDIR\DEN001\GFERGUS1\DMS96651\COMBINED CROSS SECTIONS-LOCAL.DWG
LAYOUT NAME - LCL-S1B - (6)

PLOT DATE : 9/16/2019 10:54 AM PLOT BY : FERGUSON, GARY/MKE PLOT NAME : PLOT SCALE : 1 IN:20 FT HORZ. / 1 IN:20 FT VERT.

WISDOT/CADDS SHEET 49

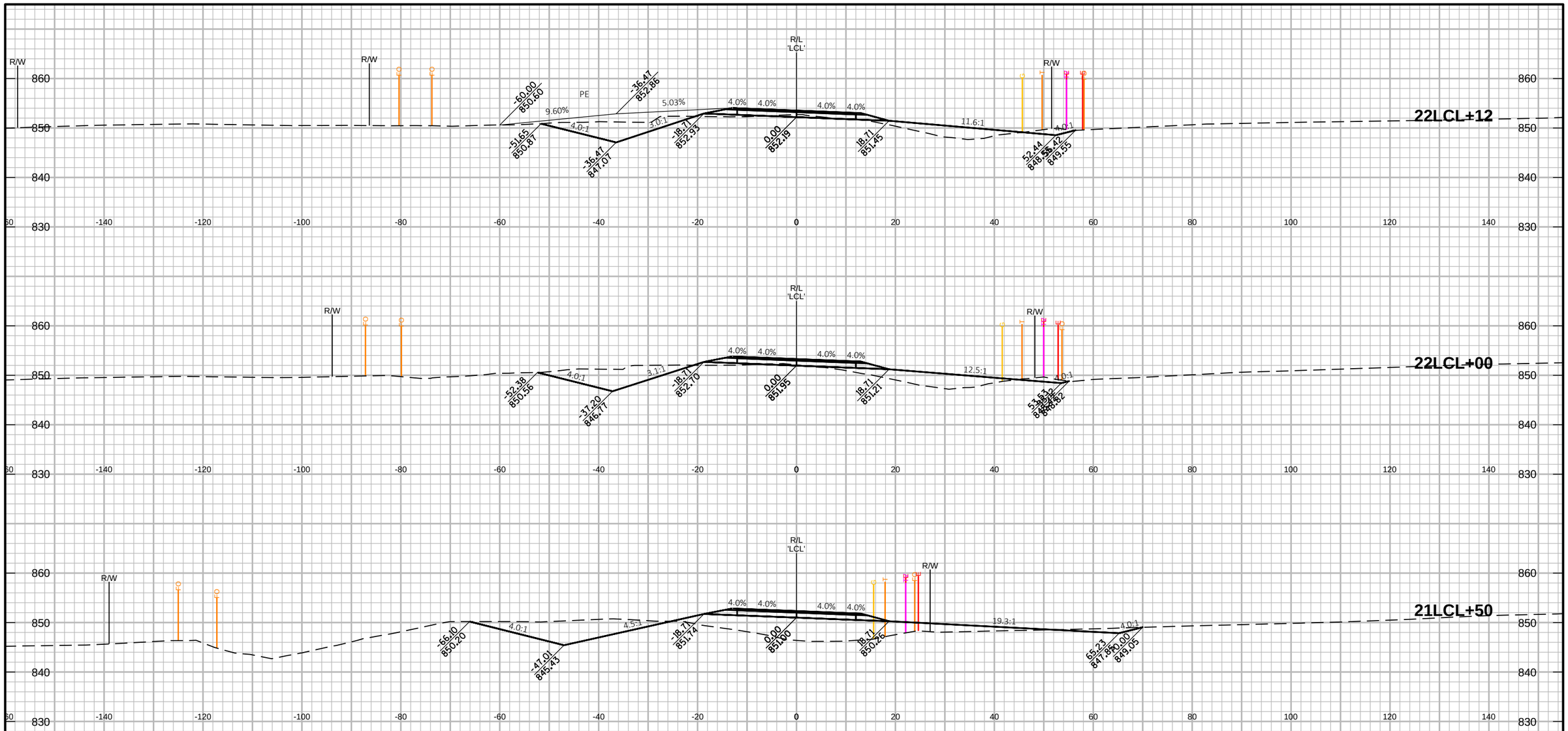

PROJECT NO: 1146-75-72	HWY: STH 15	COUNTY: OUTAGAMIE	CROSS SECTIONS: LOCAL ROAD - STAGE 2A	SHEET 481	E

FILE NAME : C:\PW_WORKDIR\DEN001\GFERGUS1\DMS96651\COMBINED CROSS SECTIONS-LOCAL.DWG
LAYOUT NAME - LCL-S2A - (7)

PLOT DATE : 9/16/2019 10:55 AM PLOT BY : FERGUSON, GARY/MKE PLOT NAME : PLOT SCALE : 1 IN:20 FT HORZ. / 1 IN:20 FT VERT.

WISDOT/CADDS SHEET 49

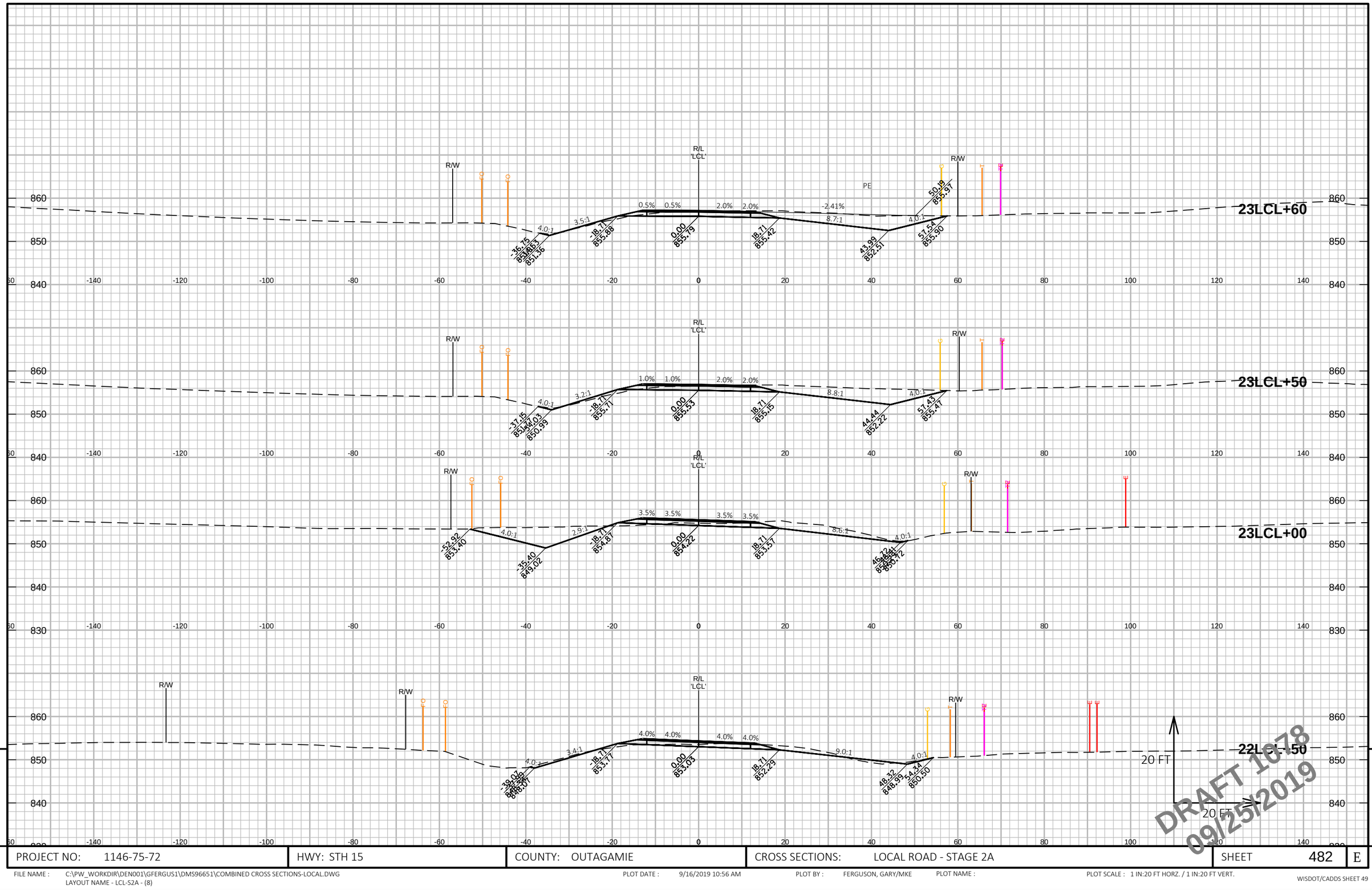

9

9

PROJECT NO: 1146-75-72	HWY: STH 15	COUNTY: OUTAGAMIE	CROSS SECTIONS: LOCAL ROAD - STAGE 2A	SHEET 482	E

FILE NAME : C:\PW_WORKDIR\DEN001\GFERGUS1\DMS96651\COMBINED CROSS SECTIONS-LOCAL.DWG
LAYOUT NAME - LCL-S2A - (8)

PLOT DATE : 9/16/2019 10:56 AM PLOT BY : FERGUSON, GARY/MKE PLOT NAME : PLOT SCALE : 1 IN:20 FT HORZ. / 1 IN:20 FT VERT.

WISDOT/CADDS SHEET 49

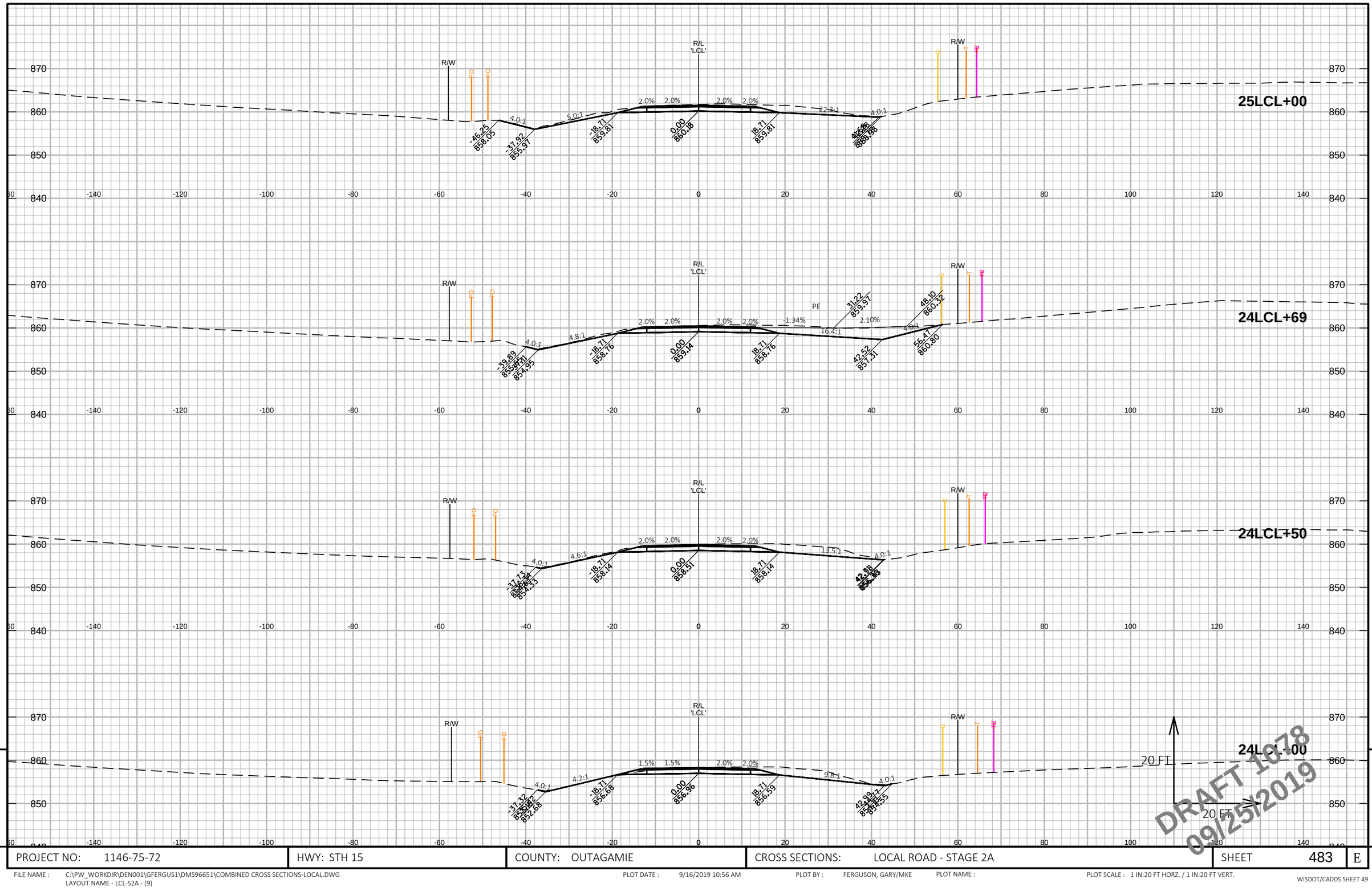

DRAFT 1078
09/25/2019

9 9

PROJECT NO: 1146-75-72	HWY: STH 15	COUNTY: OUTAGAMIE	CROSS SECTIONS: LOCAL ROAD - STAGE 2A	SHEET 483	E

FILE NAME : C:\PW_WORKDIR\DEN001\GFERGUS1\DMS96651\COMBINED CROSS SECTIONS-LOCAL.DWG
LAYOUT NAME - LCL-S2A - (9)

PLOT DATE : 9/16/2019 10:56 AM PLOT BY : FERGUSON, GARY/MKE PLOT NAME : PLOT SCALE : 1 IN:20 FT HORZ. / 1 IN:20 FT VERT.

WISDOT/CADDS SHEET 49

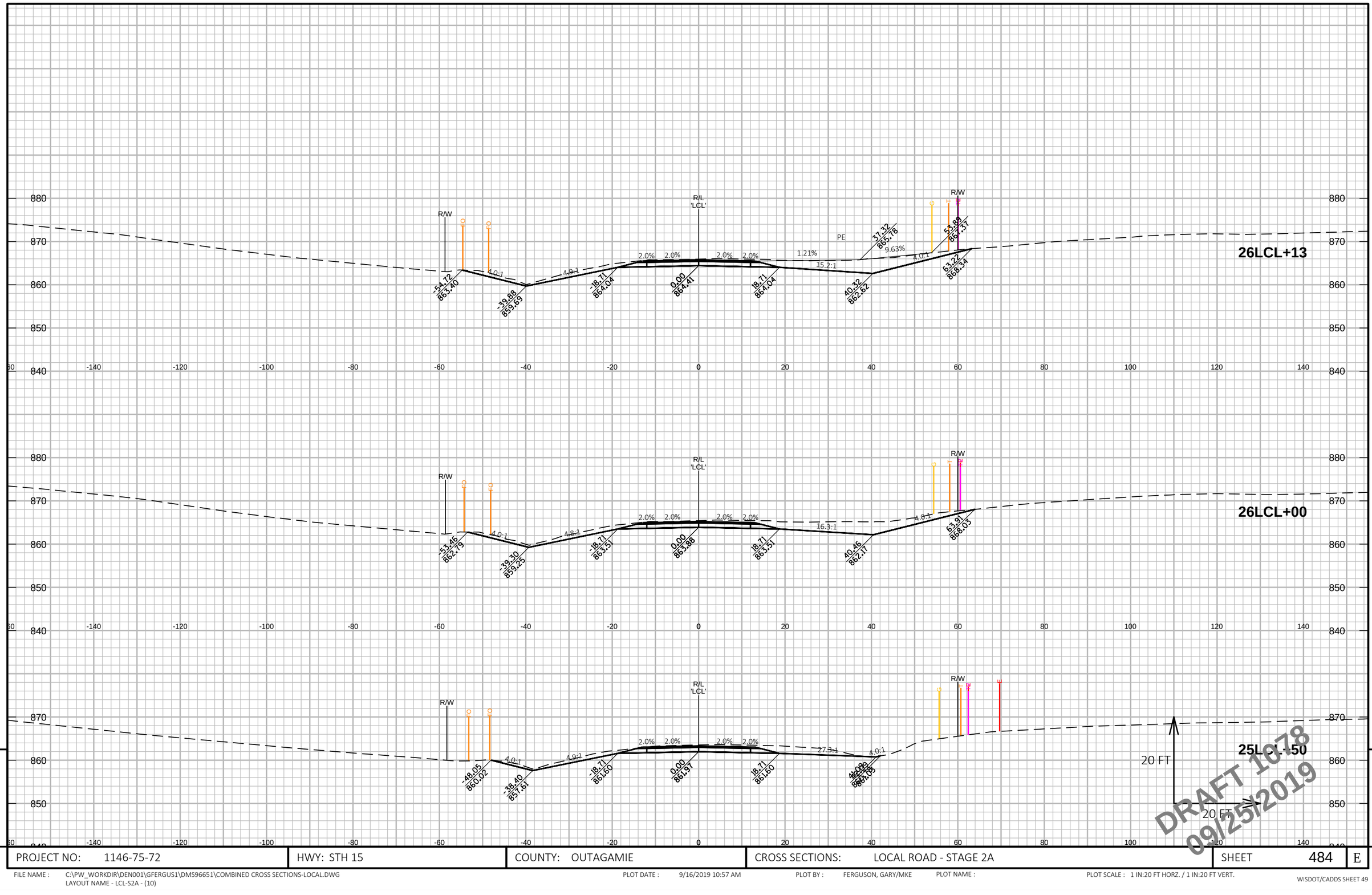

PROJECT NO: 1146-75-72	HWY: STH 15	COUNTY: OUTAGAMIE	CROSS SECTIONS: LOCAL ROAD - STAGE 2A	SHEET 484	E

FILE NAME : C:\PW_WORKDIR\DEN001\GFERGUS1\DMS96651\COMBINED CROSS SECTIONS-LOCAL.DWG
LAYOUT NAME - LCL-S2A - (10)

PLOT DATE : 9/16/2019 10:57 AM PLOT BY : FERGUSON, GARY/MKE PLOT NAME : PLOT SCALE : 1 IN:20 FT HORZ. / 1 IN:20 FT VERT.

WISDOT/CADDS SHEET 49

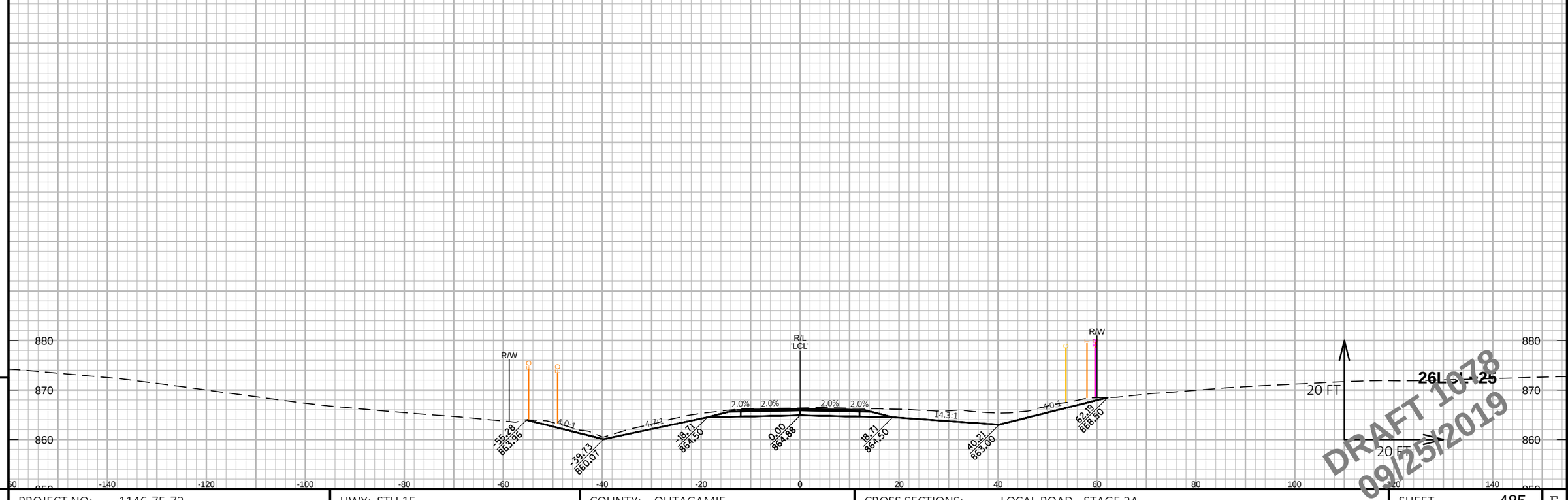

9

9

PROJECT NO: 1146-75-72	HWY: STH 15	COUNTY: OUTAGAMIE	CROSS SECTIONS: LOCAL ROAD - STAGE 2A	SHEET 485	E

FILE NAME : C:\PW_WORKDIR\DEN001\GFERGUS1\DMS96651\COMBINED CROSS SECTIONS-LOCAL.DWG
LAYOUT NAME - LCL-S2A - (11)

PLOT DATE : 9/16/2019 10:58 AM PLOT BY : FERGUSON, GARY/MKE PLOT NAME : PLOT SCALE : 1 IN:20 FT HORZ. / 1 IN:20 FT VERT.

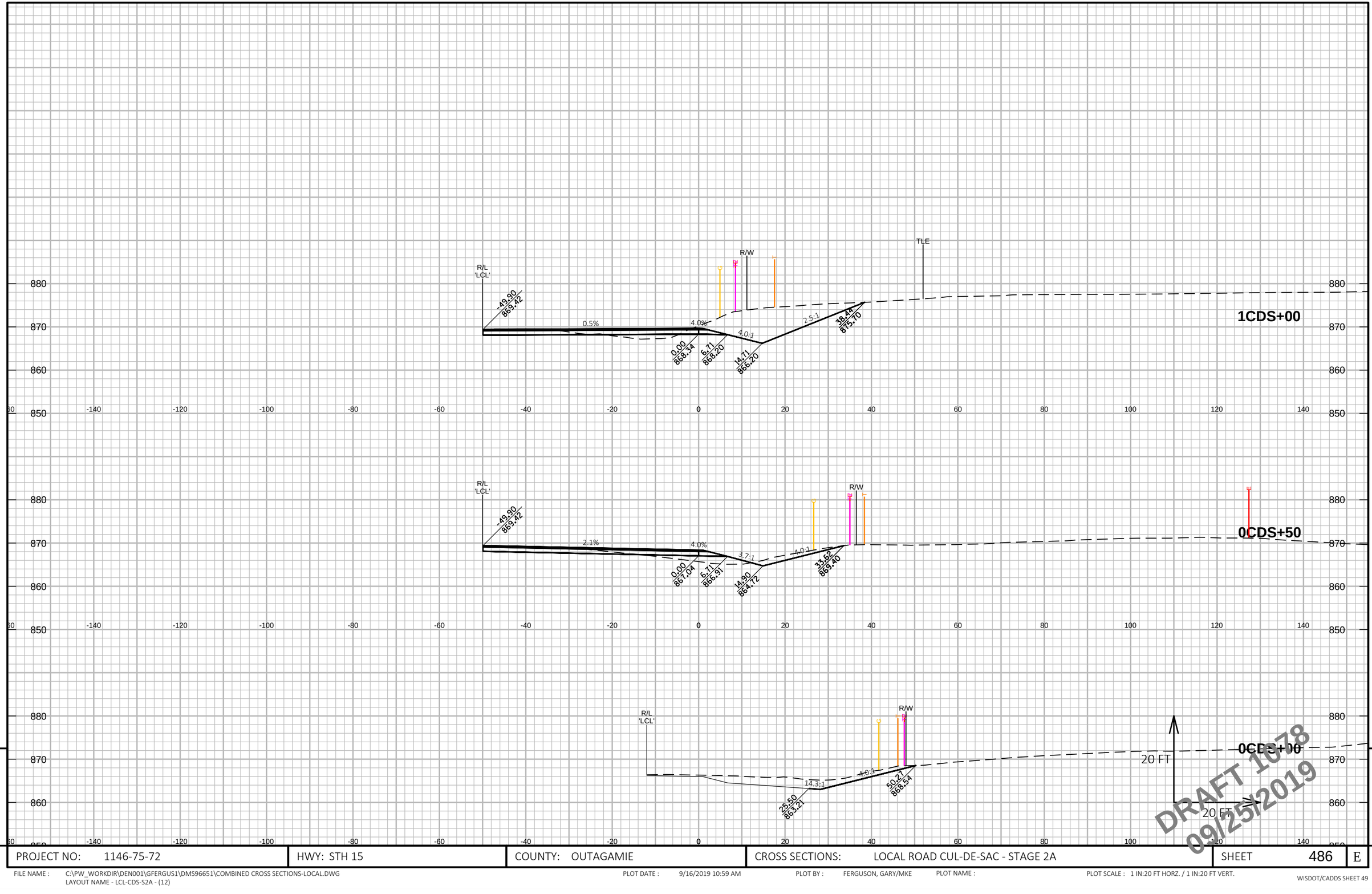

DRAFT 1078
09/25/2019

9

9

PROJECT NO: 1146-75-72	HWY: STH 15	COUNTY: OUTAGAMIE	CROSS SECTIONS: LOCAL ROAD CUL-DE-SAC - STAGE 2A	SHEET 486	E

FILE NAME : C:\PW_WORKDIR\DEN001\GFERGUS1\DMS96651\COMBINED CROSS SECTIONS-LOCAL.DWG
LAYOUT NAME - LCL-CDS-S2A - (12)

PLOT DATE : 9/16/2019 10:59 AM PLOT BY : FERGUSON, GARY/MKE PLOT NAME : PLOT SCALE : 1 IN:20 FT HORZ. / 1 IN:20 FT VERT.

WISDOT/CADDS SHEET 49

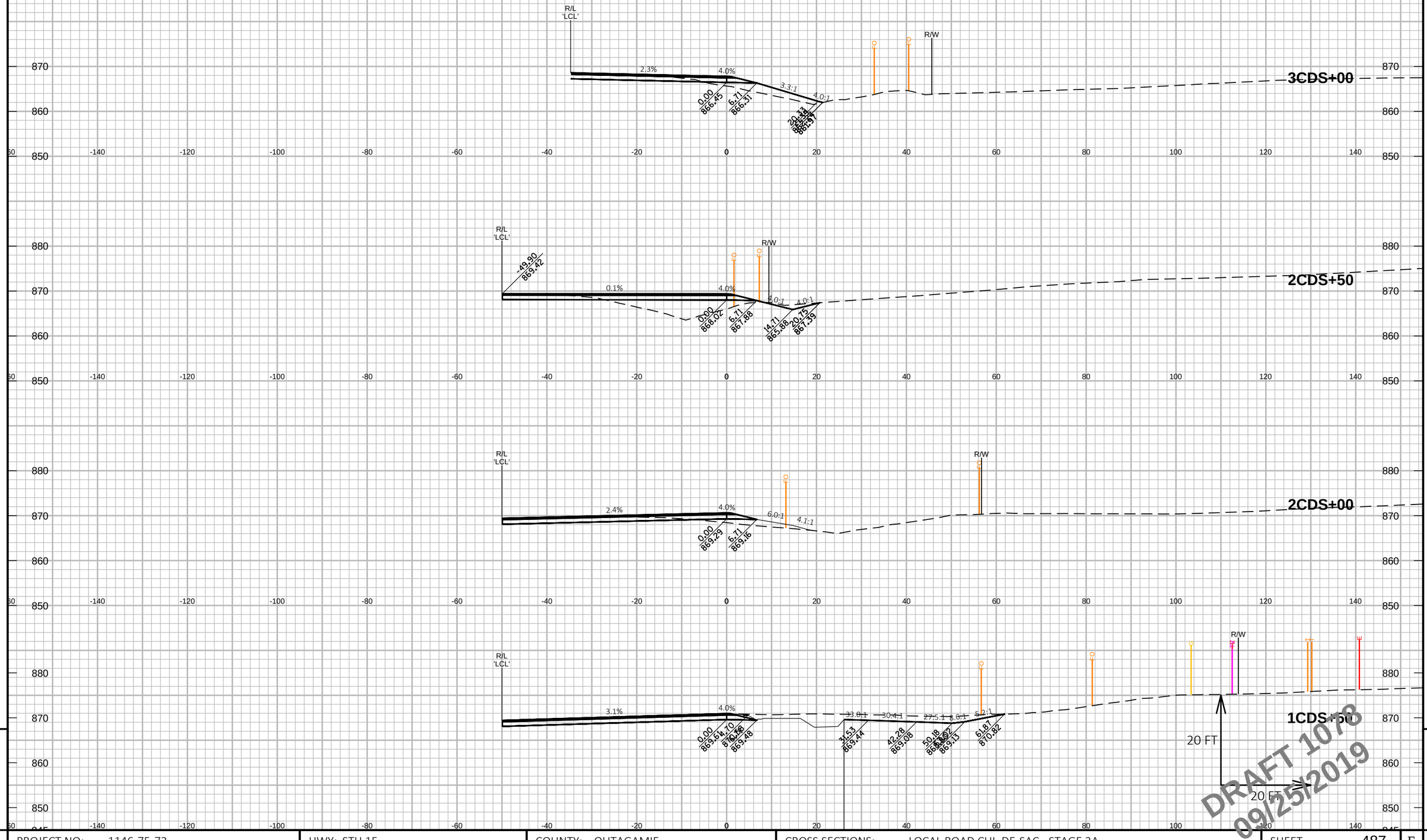

PROJECT NO: 1146-75-72	HWY: STH 15	COUNTY: OUTAGAMIE	CROSS SECTIONS: LOCAL ROAD CUL-DE-SAC - STAGE 2A	SHEET 487	E

FILE NAME : C:\PW_WORKDIR\DEN001\GFERGUS1\DMS96651\COMBINED CROSS SECTIONS-LOCAL.DWG
LAYOUT NAME - LCL-CDS-S2A - (13)

PLOT DATE : 9/16/2019 11:00 AM PLOT BY : FERGUSON, GARY/MKE PLOT NAME : PLOT SCALE : 1 IN:20 FT HORZ. / 1 IN:20 FT VERT.

WISDOT/CADDS SHEET 49

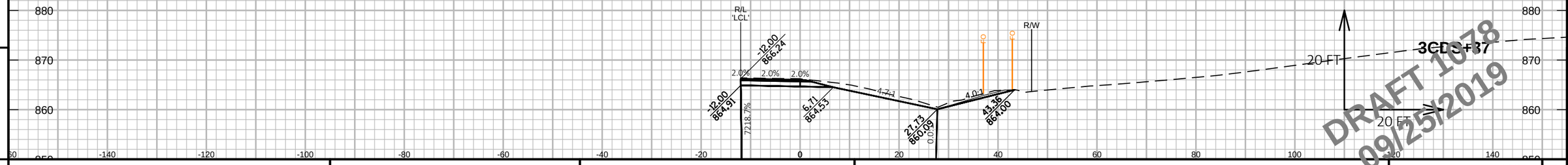

9

PROJECT NO: 1146-75-72	HWY: STH 15	COUNTY: OUTAGAMIE	CROSS SECTIONS: LOCAL ROAD CUL-DE-SAC - STAGE 2A	SHEET 488	E

FILE NAME : C:\PW_WORKDIR\DEN001\GFERGUS1\DMS96651\COMBINED CROSS SECTIONS-LOCAL.DWG
LAYOUT NAME - LCL-CDS-S2A - (14)

PLOT DATE : 9/16/2019 11:00 AM PLOT BY : FERGUSON, GARY/MKE PLOT NAME : PLOT SCALE : 1 IN:20 FT HORZ. / 1 IN:20 FT VERT.

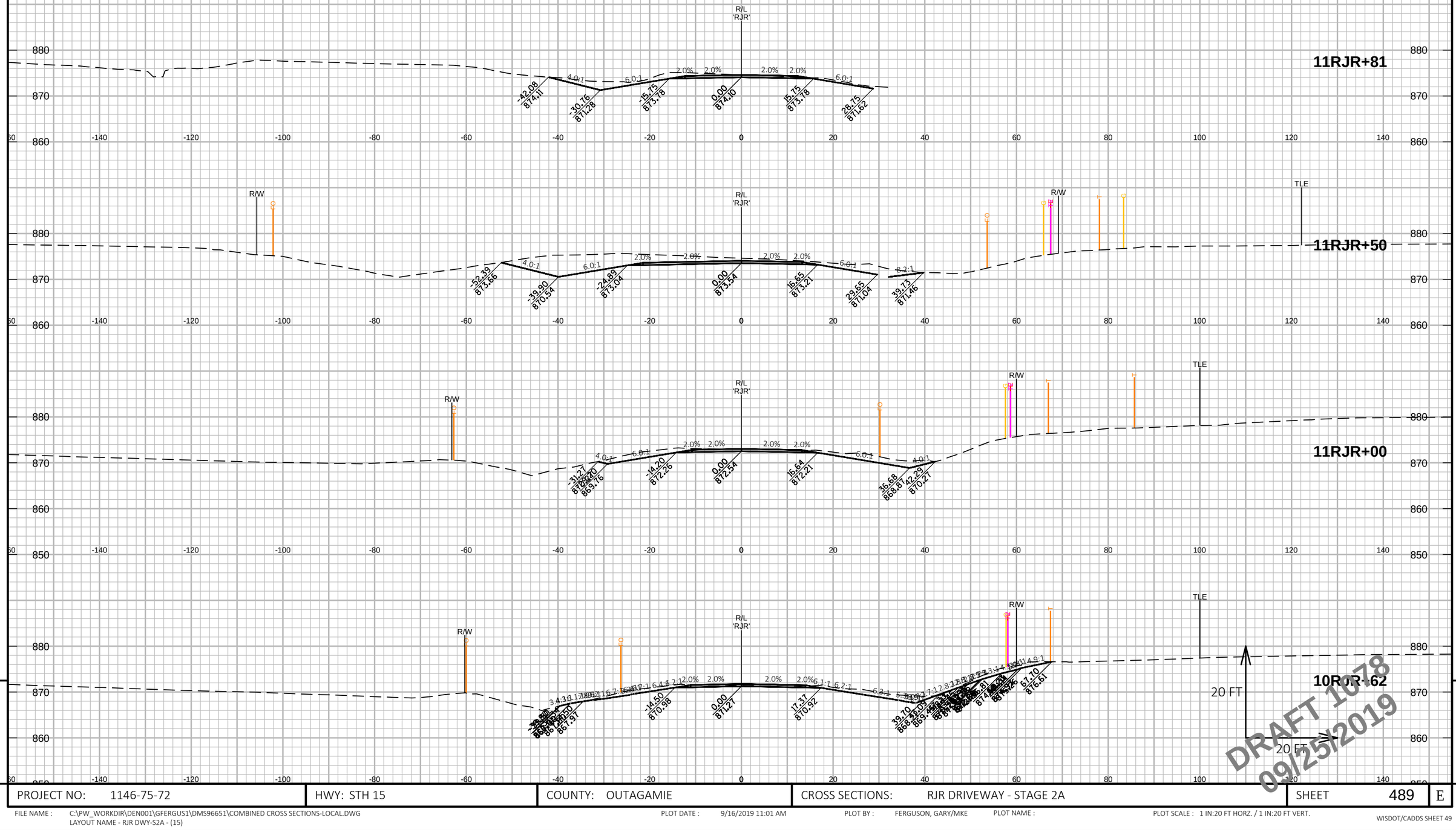

PROJECT NO: 1146-75-72	HWY: STH 15	COUNTY: OUTAGAMIE	CROSS SECTIONS: RJR DRIVEWAY - STAGE 2A	SHEET 489	E

FILE NAME : C:\PW_WORKDIR\DEN001\GFERGUS1\DMS96651\COMBINED CROSS SECTIONS-LOCAL.DWG
LAYOUT NAME - RJR DWY-S2A - (15)

PLOT DATE : 9/16/2019 11:01 AM PLOT BY : FERGUSON, GARY/MKE PLOT NAME : PLOT SCALE : 1 IN:20 FT HORZ. / 1 IN:20 FT VERT.

WISDOT/CADDS SHEET 49

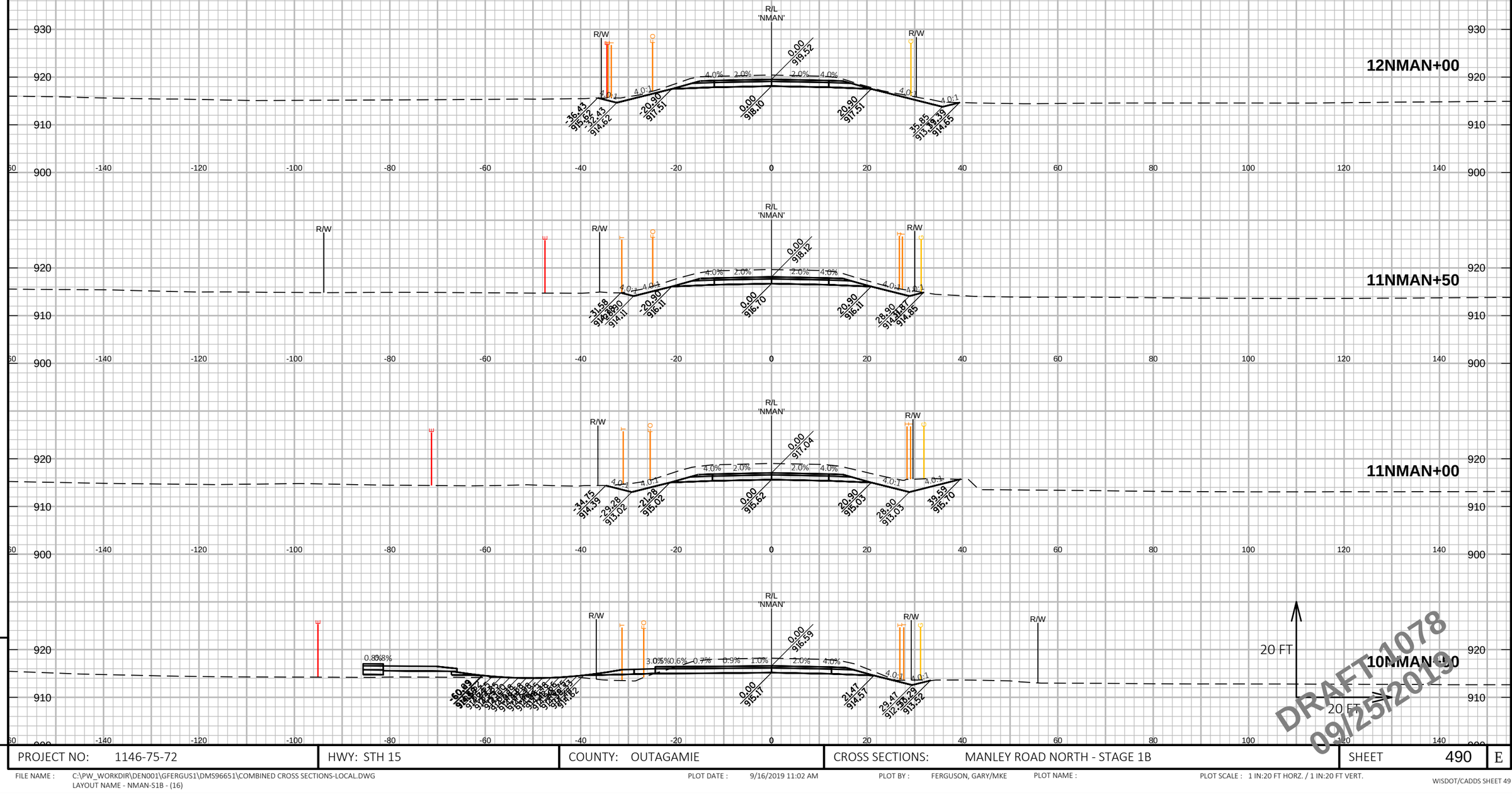

PROJECT NO: 1146-75-72	HWY: STH 15	COUNTY: OUTAGAMIE	CROSS SECTIONS: MANLEY ROAD NORTH - STAGE 1B	SHEET 490	E

FILE NAME : C:\PW_WORKDIR\DEN001\GFERGUS1\DMS96651\COMBINED CROSS SECTIONS-LOCAL.DWG
LAYOUT NAME - NMAN-S1B - (16)

PLOT DATE : 9/16/2019 11:02 AM PLOT BY : FERGUSON, GARY/MKE PLOT NAME : PLOT SCALE : 1 IN:20 FT HORZ. / 1 IN:20 FT VERT.

WISDOT/CADDS SHEET 49

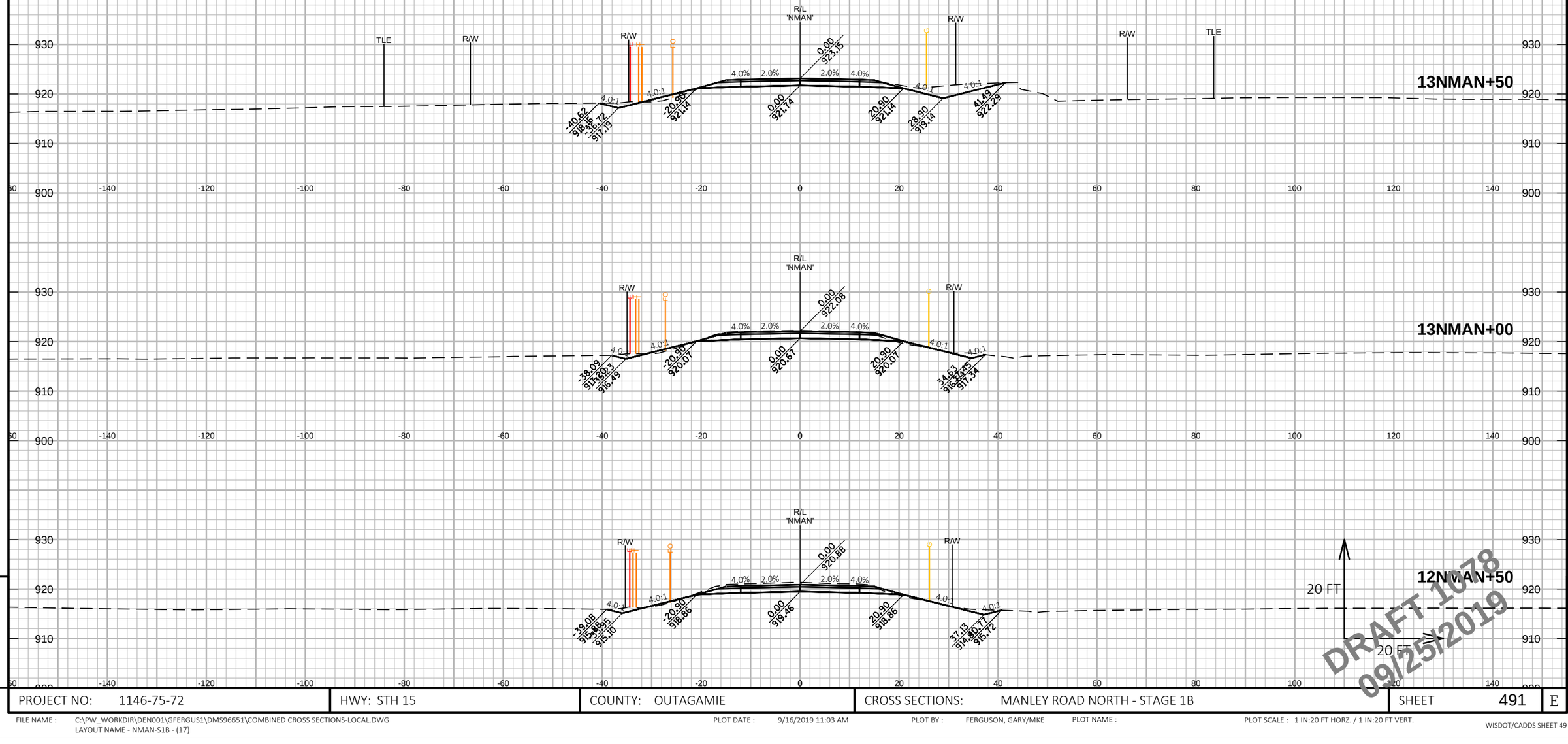

9

9

PROJECT NO: 1146-75-72	HWY: STH 15	COUNTY: OUTAGAMIE	CROSS SECTIONS: MANLEY ROAD NORTH - STAGE 1B	SHEET 491	E

FILE NAME : C:\PW_WORKDIR\DEN001\GFERGUS1\DMS96651\COMBINED CROSS SECTIONS-LOCAL.DWG
LAYOUT NAME - NMAN-S1B - (17)

PLOT DATE : 9/16/2019 11:03 AM PLOT BY : FERGUSON, GARY/MKE PLOT NAME : PLOT SCALE : 1 IN:20 FT HORZ. / 1 IN:20 FT VERT.

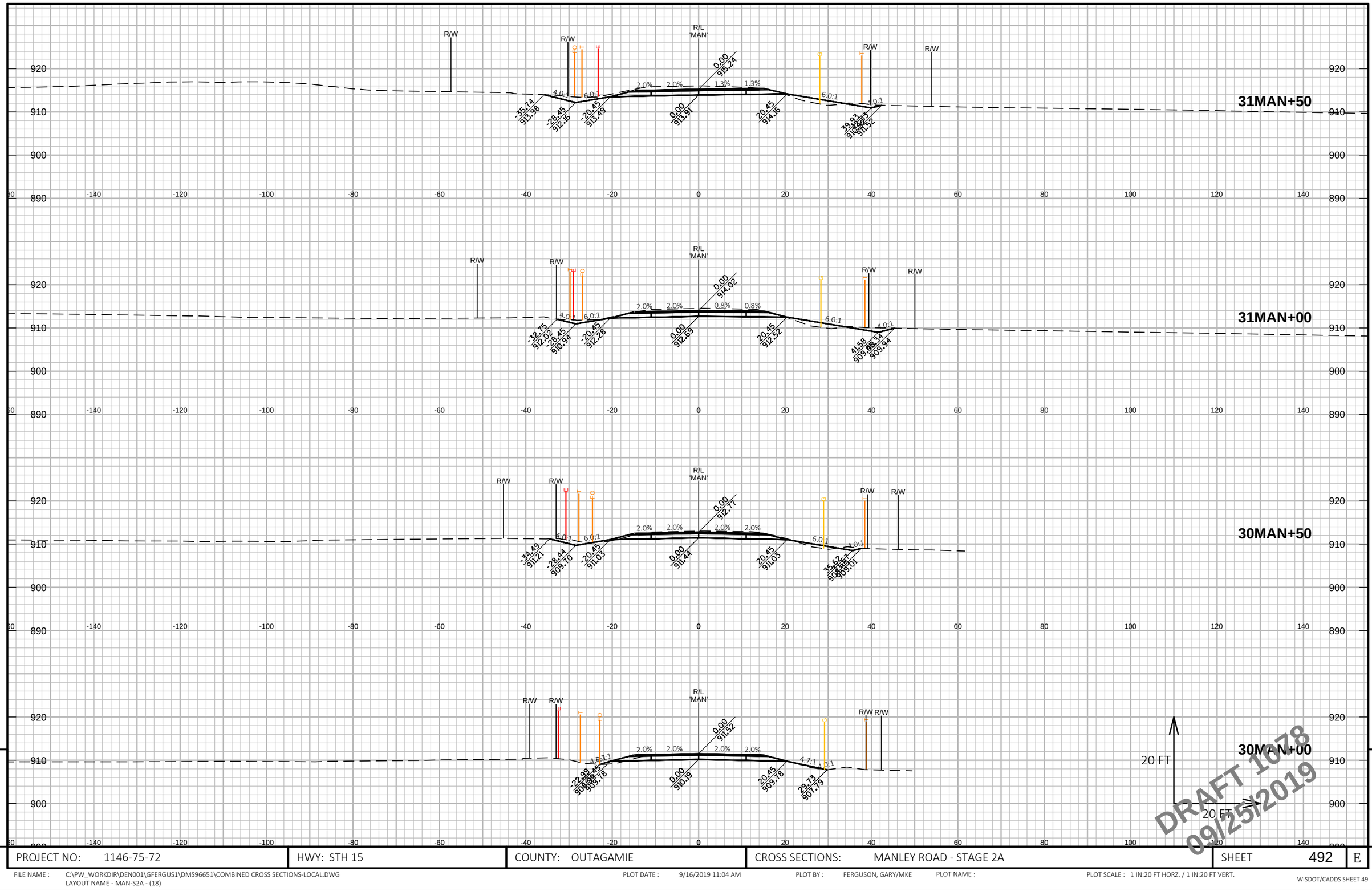

PROJECT NO: 1146-75-72	HWY: STH 15	COUNTY: OUTAGAMIE	CROSS SECTIONS: MANLEY ROAD - STAGE 2A	SHEET 492	E

FILE NAME : C:\PW_WORKDIR\DEN001\GFERGUS1\DMS96651\COMBINED CROSS SECTIONS-LOCAL.DWG
LAYOUT NAME - MAN-S2A - (18)

PLOT DATE : 9/16/2019 11:04 AM PLOT BY : FERGUSON, GARY/MKE PLOT NAME : PLOT SCALE : 1 IN:20 FT HORZ. / 1 IN:20 FT VERT.

WISDOT/CADDS SHEET 49

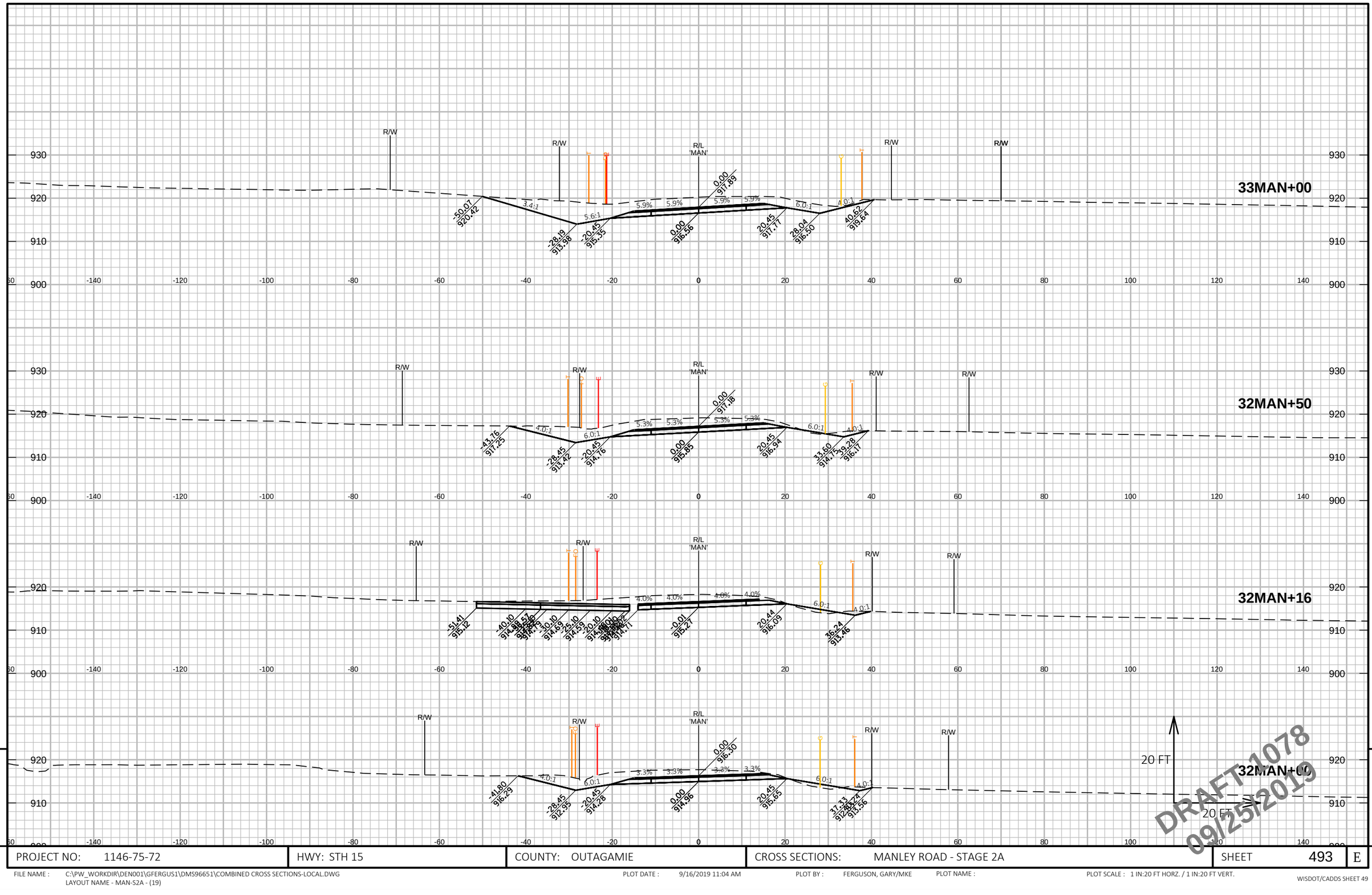

PROJECT NO: 1146-75-72	HWY: STH 15	COUNTY: OUTAGAMIE	CROSS SECTIONS: MANLEY ROAD - STAGE 2A	SHEET 493	E

FILE NAME : C:\PW_WORKDIR\DEN001\GFERGUS1\DMS96651\COMBINED CROSS SECTIONS-LOCAL.DWG
LAYOUT NAME - MAN-S2A - (19)

PLOT DATE : 9/16/2019 11:04 AM PLOT BY : FERGUSON, GARY/MKE PLOT NAME : PLOT SCALE : 1 IN:20 FT HORZ. / 1 IN:20 FT VERT.

WISDOT/CADDS SHEET 49

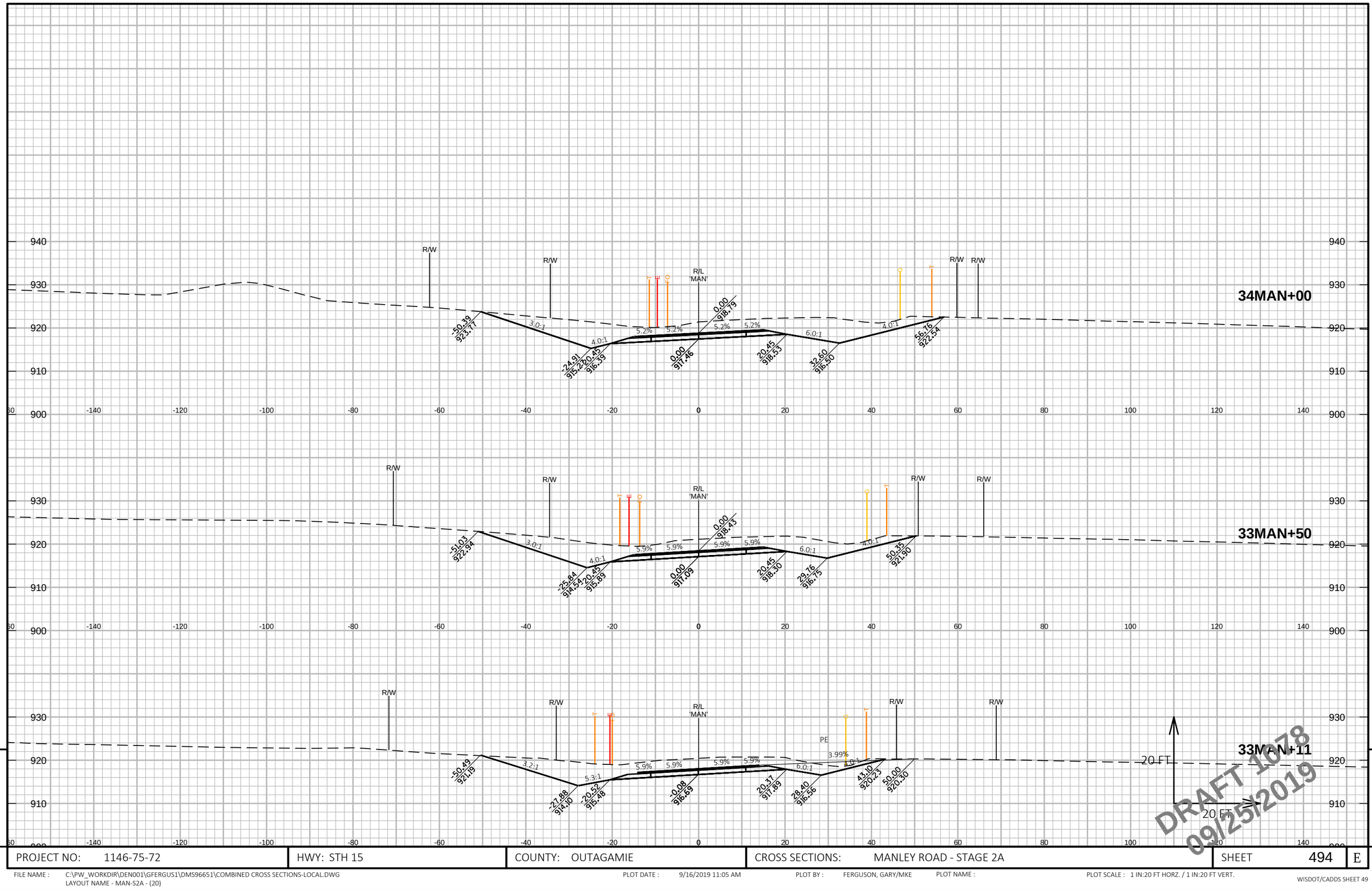

PROJECT NO: 1146-75-72	HWY: STH 15	COUNTY: OUTAGAMIE	CROSS SECTIONS: MANLEY ROAD - STAGE 2A	SHEET 494	E

FILE NAME : C:\PW_WORKDIR\DEN001\GFERGUS1\DMS96651\COMBINED CROSS SECTIONS-LOCAL.DWG
LAYOUT NAME - MAN-S2A - (20)

PLOT DATE : 9/16/2019 11:05 AM PLOT BY : FERGUSON, GARY/MKE PLOT NAME : PLOT SCALE : 1 IN:20 FT HORZ. / 1 IN:20 FT VERT.

WISDOT/CADDS SHEET 49

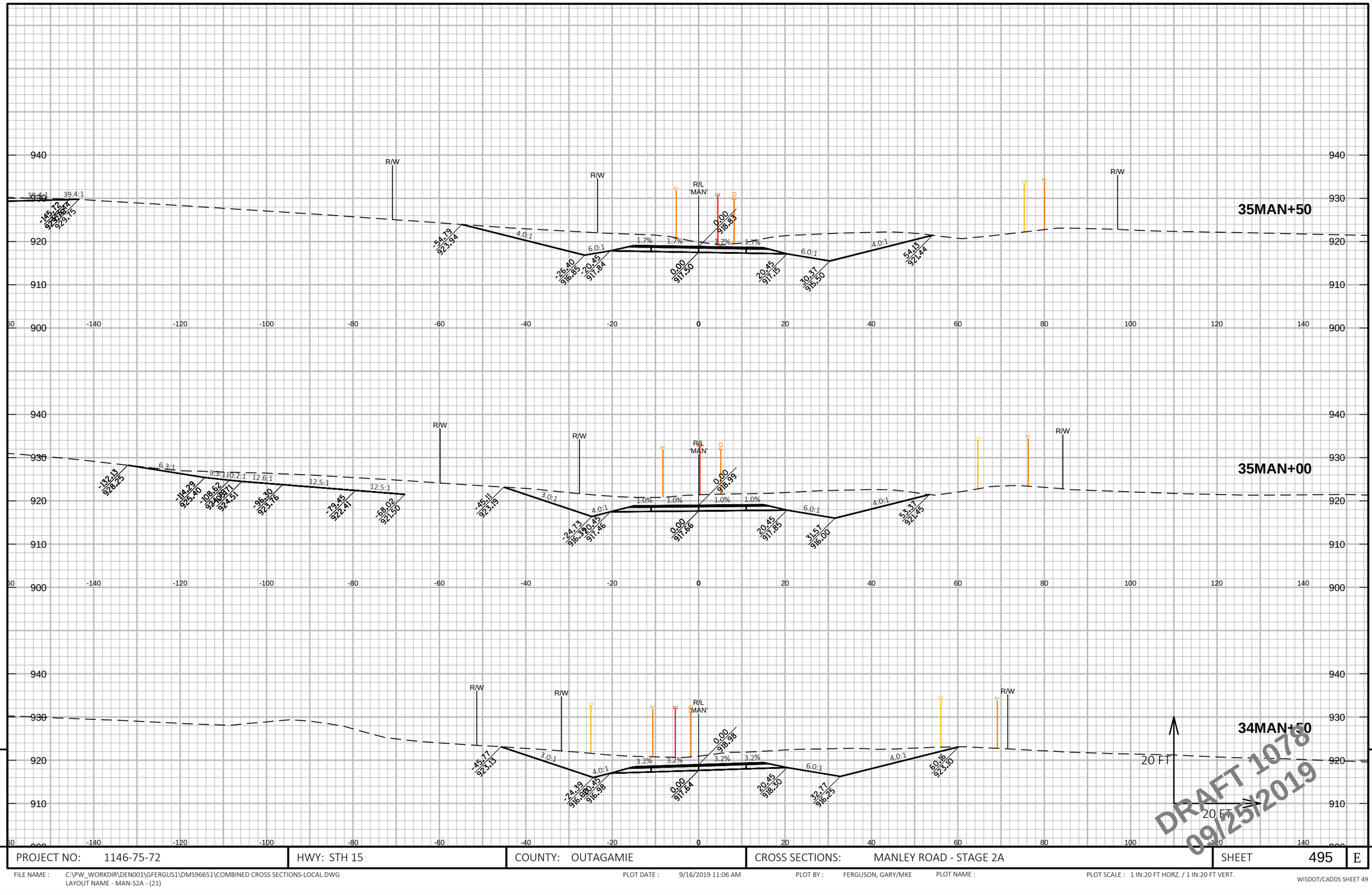

PROJECT NO: 1146-75-72	HWY: STH 15	COUNTY: OUTAGAMIE	CROSS SECTIONS: MANLEY ROAD - STAGE 2A	SHEET 495 E

FILE NAME : C:\PW_WORKDIR\DEN001\GFERGUS1\DMS96651\COMBINED CROSS SECTIONS-LOCAL.DWG
LAYOUT NAME - MAN-S2A - (21)

PLOT DATE : 9/16/2019 11:06 AM PLOT BY : FERGUSON, GARY/MKE PLOT NAME : PLOT SCALE : 1 IN:20 FT HORZ. / 1 IN:20 FT VERT.

WISDOT/CADDS SHEET 49

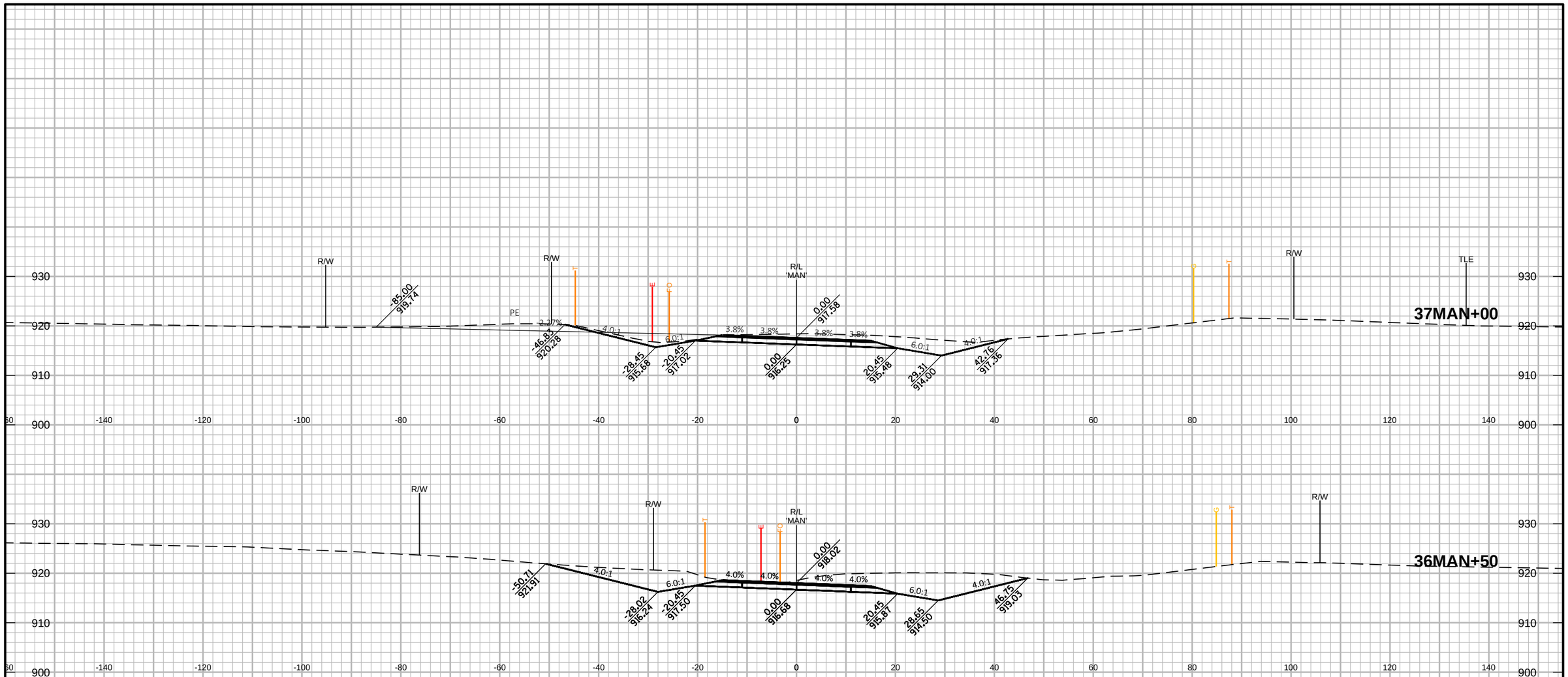

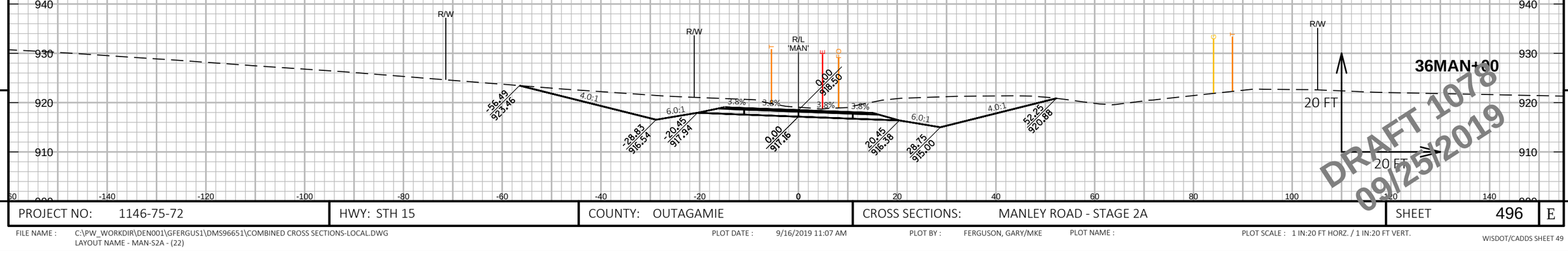

DRAFT 1078
09/25/2019

9

PROJECT NO: 1146-75-72	HWY: STH 15	COUNTY: OUTAGAMIE	CROSS SECTIONS: MANLEY ROAD - STAGE 2A	SHEET 496	E

FILE NAME : C:\PW_WORKDIR\DEN001\GFERGUS1\DMS96651\COMBINED CROSS SECTIONS-LOCAL.DWG
LAYOUT NAME - MAN-S2A - (22)

PLOT DATE : 9/16/2019 11:07 AM PLOT BY : FERGUSON, GARY/MKE PLOT NAME : PLOT SCALE : 1 IN:20 FT HORZ. / 1 IN:20 FT VERT.

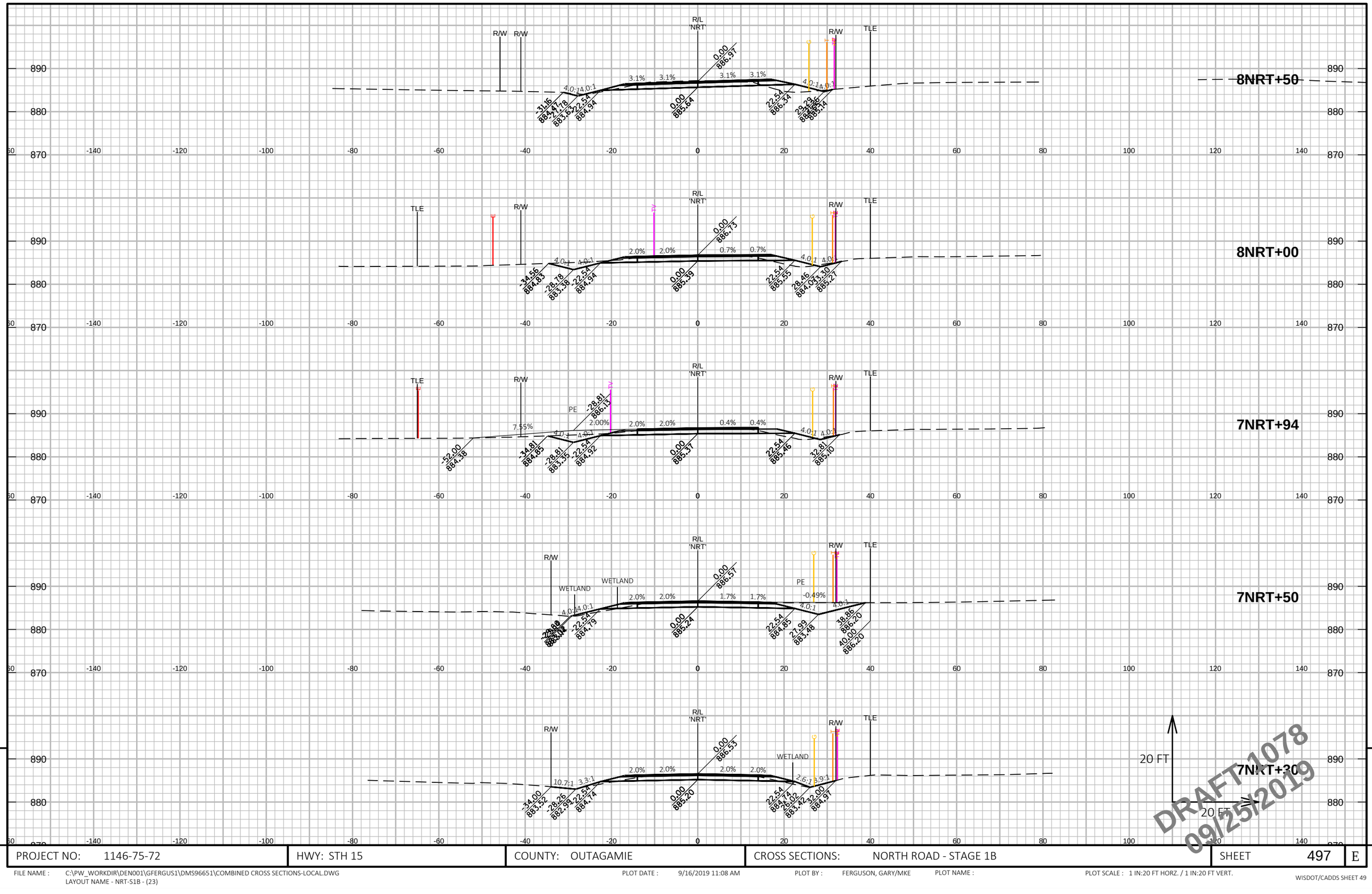

PROJECT NO: 1146-75-72	HWY: STH 15	COUNTY: OUTAGAMIE	CROSS SECTIONS: NORTH ROAD - STAGE 1B	SHEET 497	E

FILE NAME : C:\PW_WORKDIR\DEN001\GFERGUS1\DMS96651\COMBINED CROSS SECTIONS-LOCAL.DWG
LAYOUT NAME - NRT-S1B - (23)

PLOT DATE : 9/16/2019 11:08 AM PLOT BY : FERGUSON, GARY/MKE PLOT NAME : PLOT SCALE : 1 IN:20 FT HORZ. / 1 IN:20 FT VERT.

WISDOT/CADDS SHEET 49

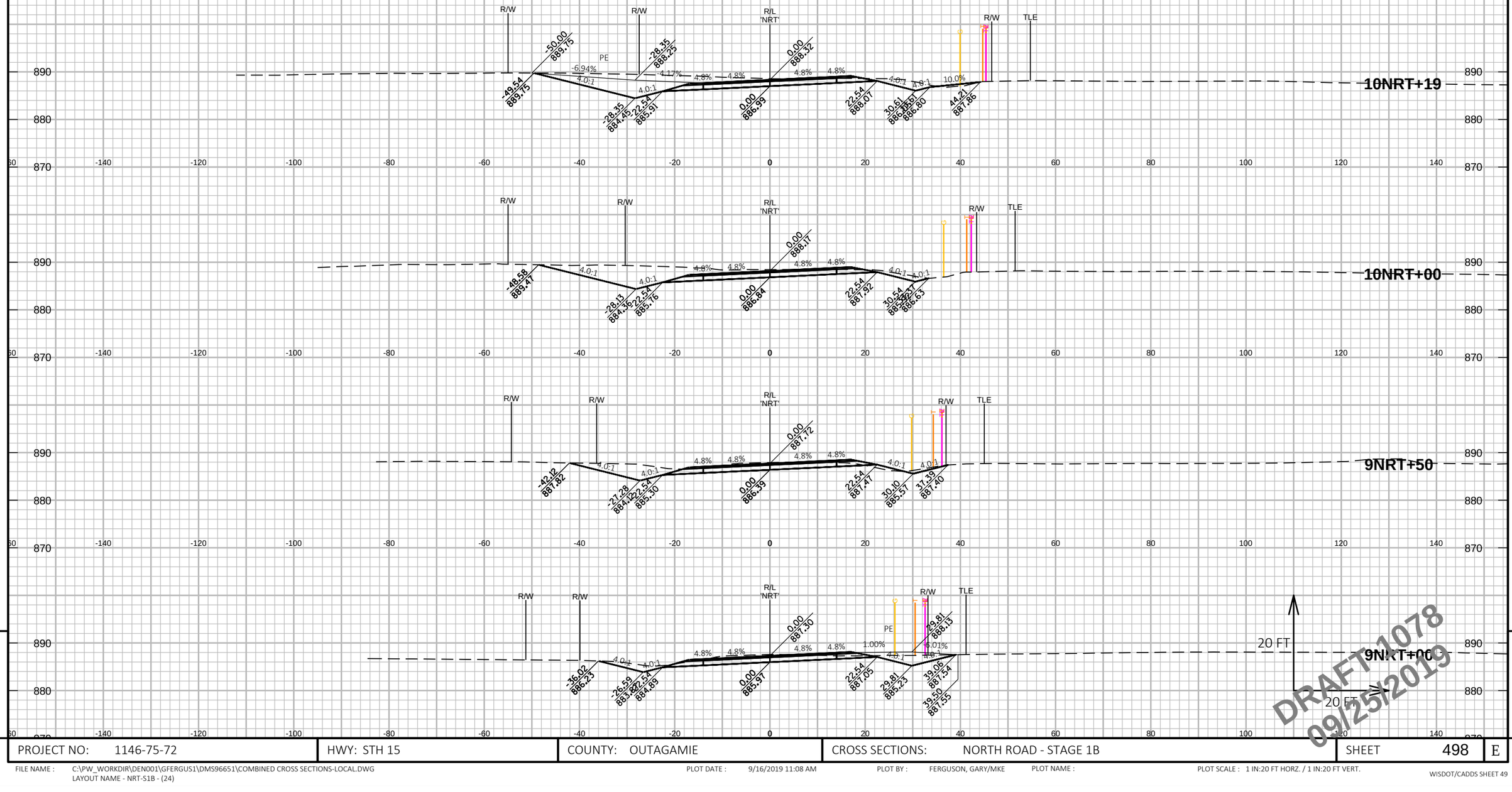

DRAFT 1078
09/25/2019

9 9

PROJECT NO: 1146-75-72	HWY: STH 15	COUNTY: OUTAGAMIE	CROSS SECTIONS: NORTH ROAD - STAGE 1B	SHEET 498	E

FILE NAME : C:\PW_WORKDIR\DEN001\GFERGUS1\DMS96651\COMBINED CROSS SECTIONS-LOCAL.DWG
LAYOUT NAME - NRT-S1B - (24)

PLOT DATE : 9/16/2019 11:08 AM PLOT BY : FERGUSON, GARY/MKE PLOT NAME : PLOT SCALE : 1 IN:20 FT HORZ. / 1 IN:20 FT VERT.

WISDOT/CADDS SHEET 49

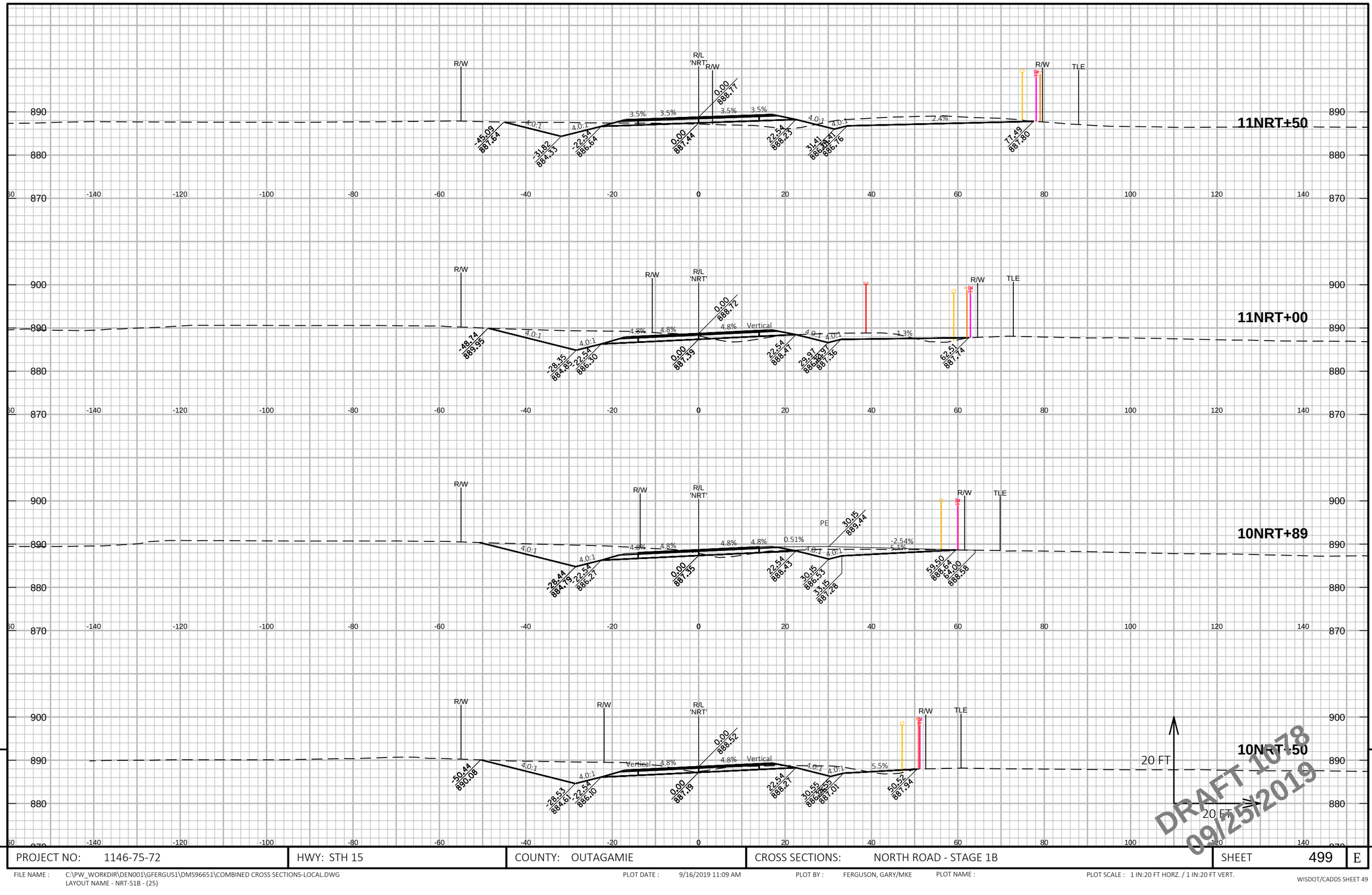

PROJECT NO: 1146-75-72	HWY: STH 15	COUNTY: OUTAGAMIE	CROSS SECTIONS: NORTH ROAD - STAGE 1B	SHEET 499	E

FILE NAME : C:\PW_WORKDIR\DEN001\GFERGUS1\DMS96651\COMBINED CROSS SECTIONS-LOCAL.DWG
LAYOUT NAME - NRT-S1B - (25)

PLOT DATE : 9/16/2019 11:09 AM PLOT BY : FERGUSON, GARY/MKE PLOT NAME : PLOT SCALE : 1 IN:20 FT HORZ. / 1 IN:20 FT VERT.

WISDOT/CADDS SHEET 49

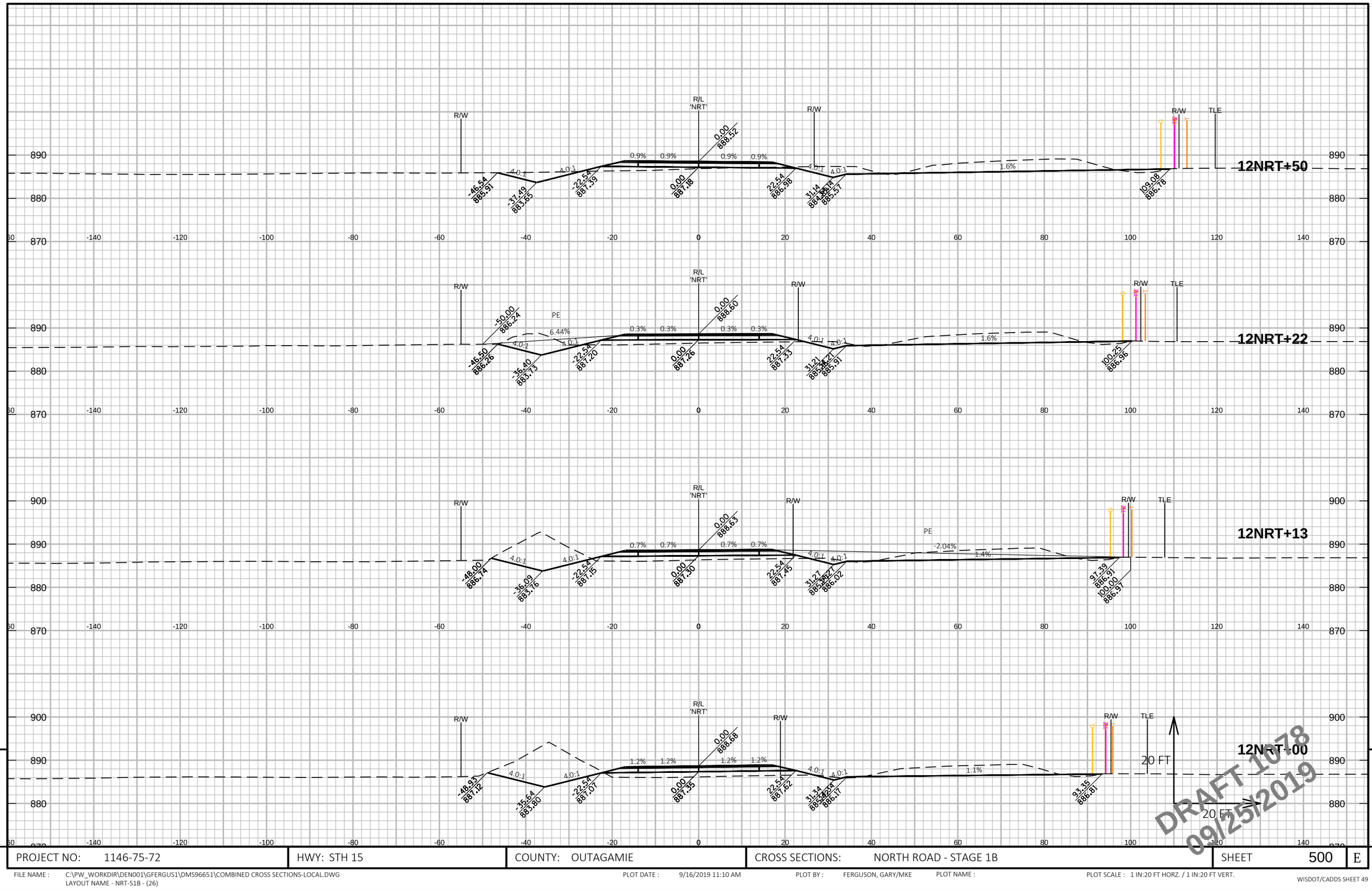

PROJECT NO: 1146-75-72	HWY: STH 15	COUNTY: OUTAGAMIE	CROSS SECTIONS: NORTH ROAD - STAGE 1B	SHEET 500 E

FILE NAME : C:\PW_WORKDIR\DEN001\GFERGUS1\DMS96651\COMBINED CROSS SECTIONS-LOCAL.DWG
LAYOUT NAME - NRT-S1B - (26)

PLOT DATE : 9/16/2019 11:10 AM PLOT BY : FERGUSON, GARY/MKE PLOT NAME : PLOT SCALE : 1 IN:20 FT HORZ. / 1 IN:20 FT VERT.

WISDOT/CADDS SHEET 49

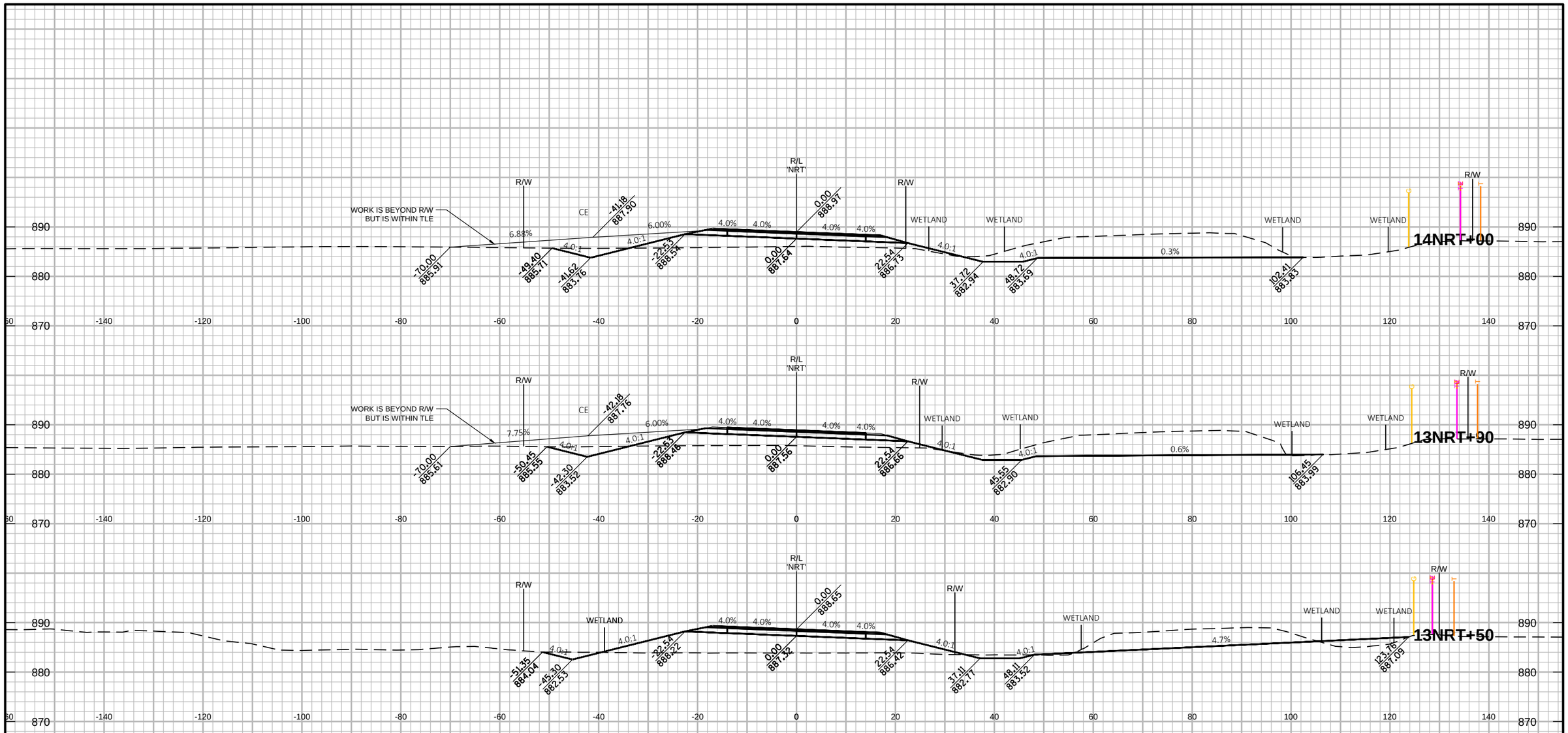

PROJECT NO: 1146-75-72	HWY: STH 15	COUNTY: OUTAGAMIE	CROSS SECTIONS: NORTH ROAD - STAGE 1B	SHEET 501	E

FILE NAME : C:\PW_WORKDIR\DEN001\GFERGUS1\DMS96651\COMBINED CROSS SECTIONS-LOCAL.DWG
LAYOUT NAME - NRT-S1B - (27)

PLOT DATE : 9/16/2019 11:11 AM PLOT BY : FERGUSON, GARY/MKE PLOT NAME : PLOT SCALE : 1 IN:20 FT HORZ. / 1 IN:20 FT VERT.

WISDOT/CADDS SHEET 49



9

9

PROJECT NO: 1146-75-72	HWY: STH 15	COUNTY: OUTAGAMIE	CROSS SECTIONS: NORTH ROAD - STAGE 1B	SHEET 502	E

FILE NAME : C:\PW_WORKDIR\DEN001\GFERGUS1\DMS96651\COMBINED CROSS SECTIONS-LOCAL.DWG
LAYOUT NAME - NRT-S1B - (28)

PLOT DATE : 9/16/2019 11:12 AM PLOT BY : FERGUSON, GARY/MKE PLOT NAME : PLOT SCALE : 1 IN:20 FT HORZ. / 1 IN:20 FT VERT.

WISDOT/CADDS SHEET 49

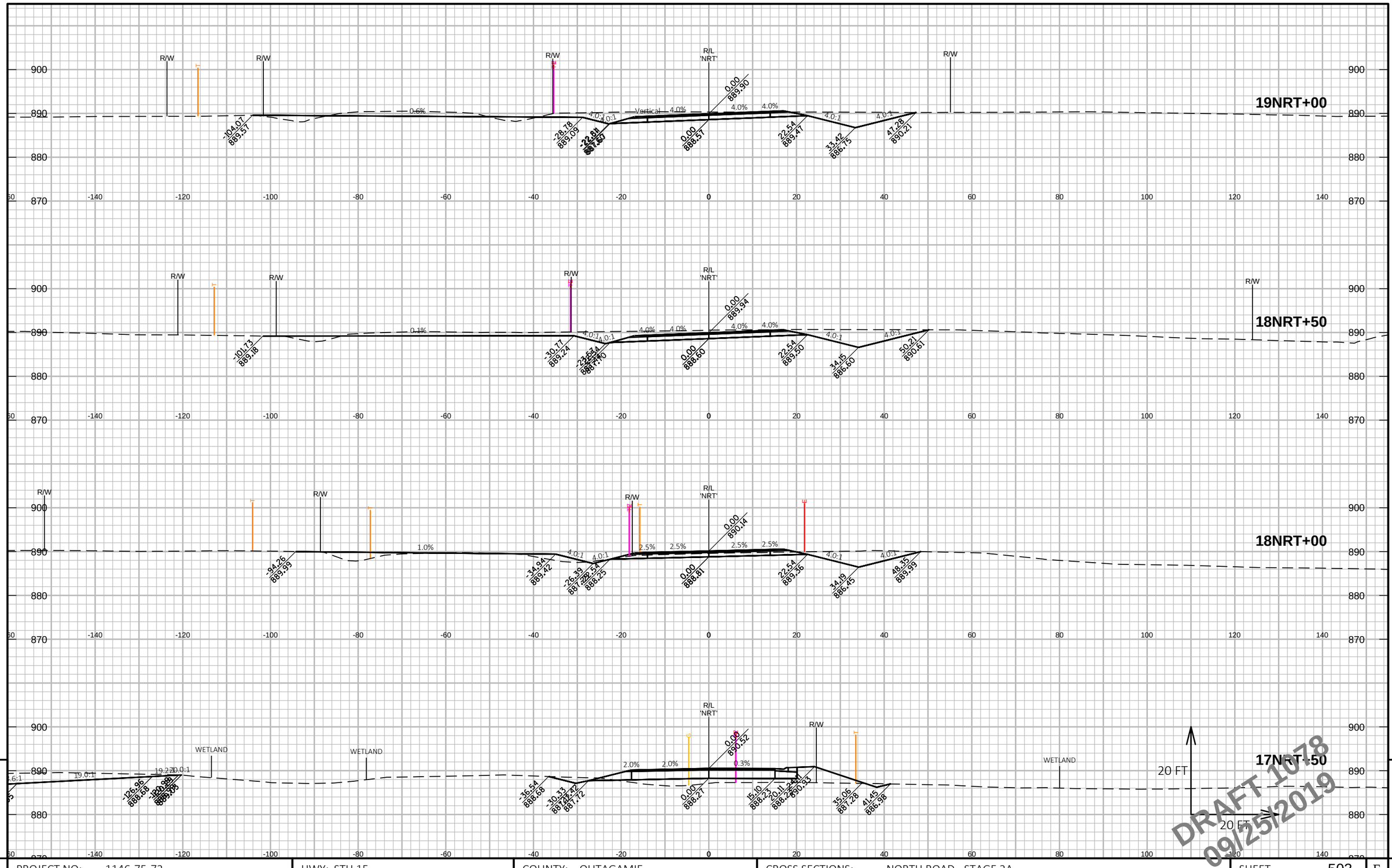

9

PROJECT NO: 1146-75-72	HWY: STH 15	COUNTY: OUTAGAMIE	CROSS SECTIONS: NORTH ROAD - STAGE 2A	SHEET 503	E

FILE NAME : C:\PW_WORKDIR\DEN001\GFERGUS1\DMS96651\COMBINED CROSS SECTIONS-LOCAL.DWG
LAYOUT NAME - NRT-S2A - (29)

PLOT DATE : 9/16/2019 11:13 AM PLOT BY : FERGUSON, GARY/MKE PLOT NAME : PLOT SCALE : 1 IN:20 FT HORZ. / 1 IN:20 FT VERT.

WISDOT/CADDS SHEET 49

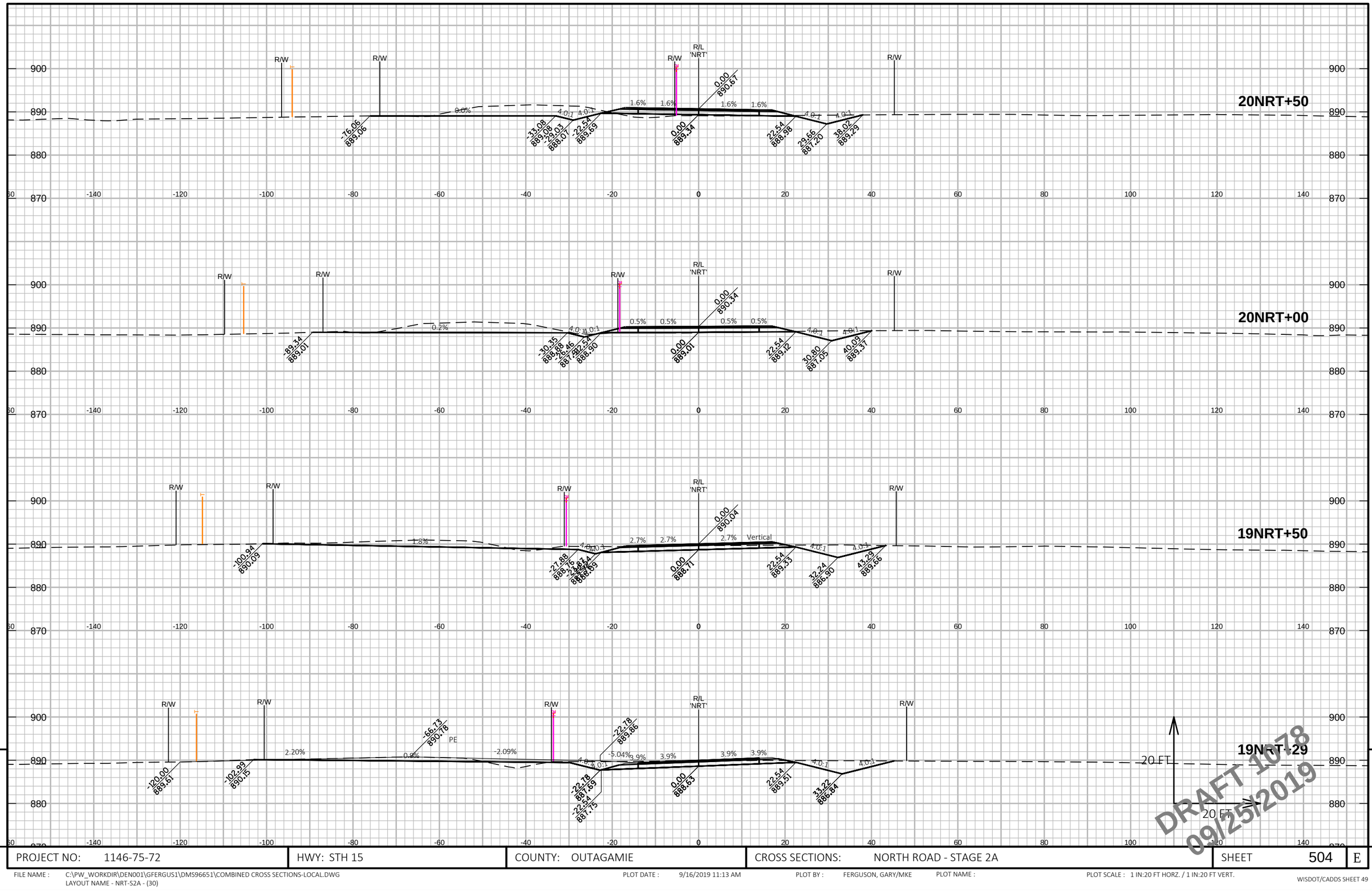

PROJECT NO: 1146-75-72	HWY: STH 15	COUNTY: OUTAGAMIE	CROSS SECTIONS: NORTH ROAD - STAGE 2A	SHEET 504 E

FILE NAME : C:\PW_WORKDIR\DEN001\GFERGUS1\DMS96651\COMBINED CROSS SECTIONS-LOCAL.DWG
LAYOUT NAME - NRT-S2A - (30)

PLOT DATE : 9/16/2019 11:13 AM PLOT BY : FERGUSON, GARY/MKE PLOT NAME : PLOT SCALE : 1 IN:20 FT HORZ. / 1 IN:20 FT VERT.

WISDOT/CADDS SHEET 49

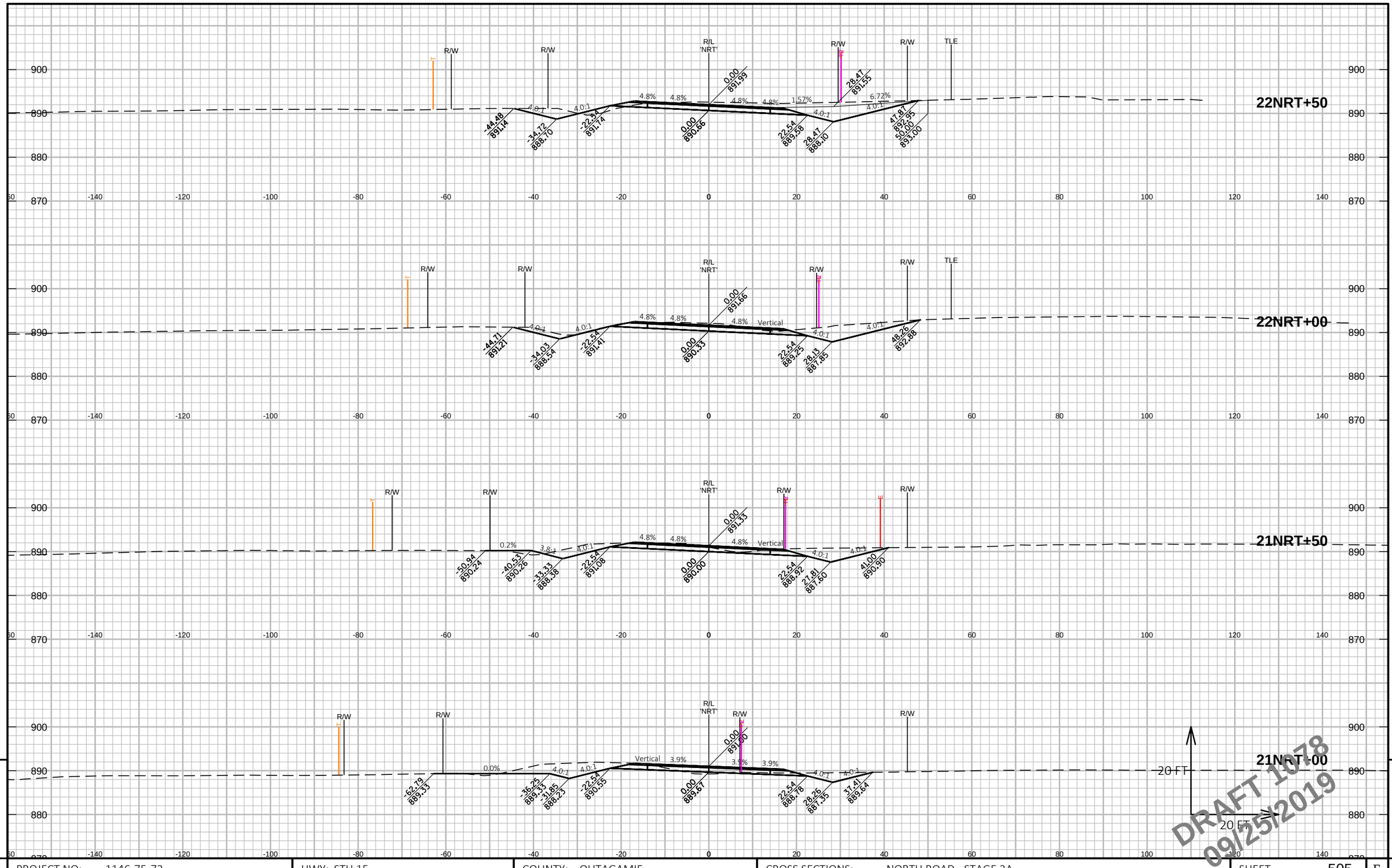

PROJECT NO: 1146-75-72	HWY: STH 15	COUNTY: OUTAGAMIE	CROSS SECTIONS: NORTH ROAD - STAGE 2A	SHEET 505	E

FILE NAME : C:\PW_WORKDIR\DEN001\GFERGUS1\DMS96651\COMBINED CROSS SECTIONS-LOCAL.DWG
LAYOUT NAME - NRT-S2A - (31)

PLOT DATE : 9/16/2019 11:14 AM PLOT BY : FERGUSON, GARY/MKE PLOT NAME : PLOT SCALE : 1 IN:20 FT HORZ. / 1 IN:20 FT VERT.

WISDOT/CADDS SHEET 49

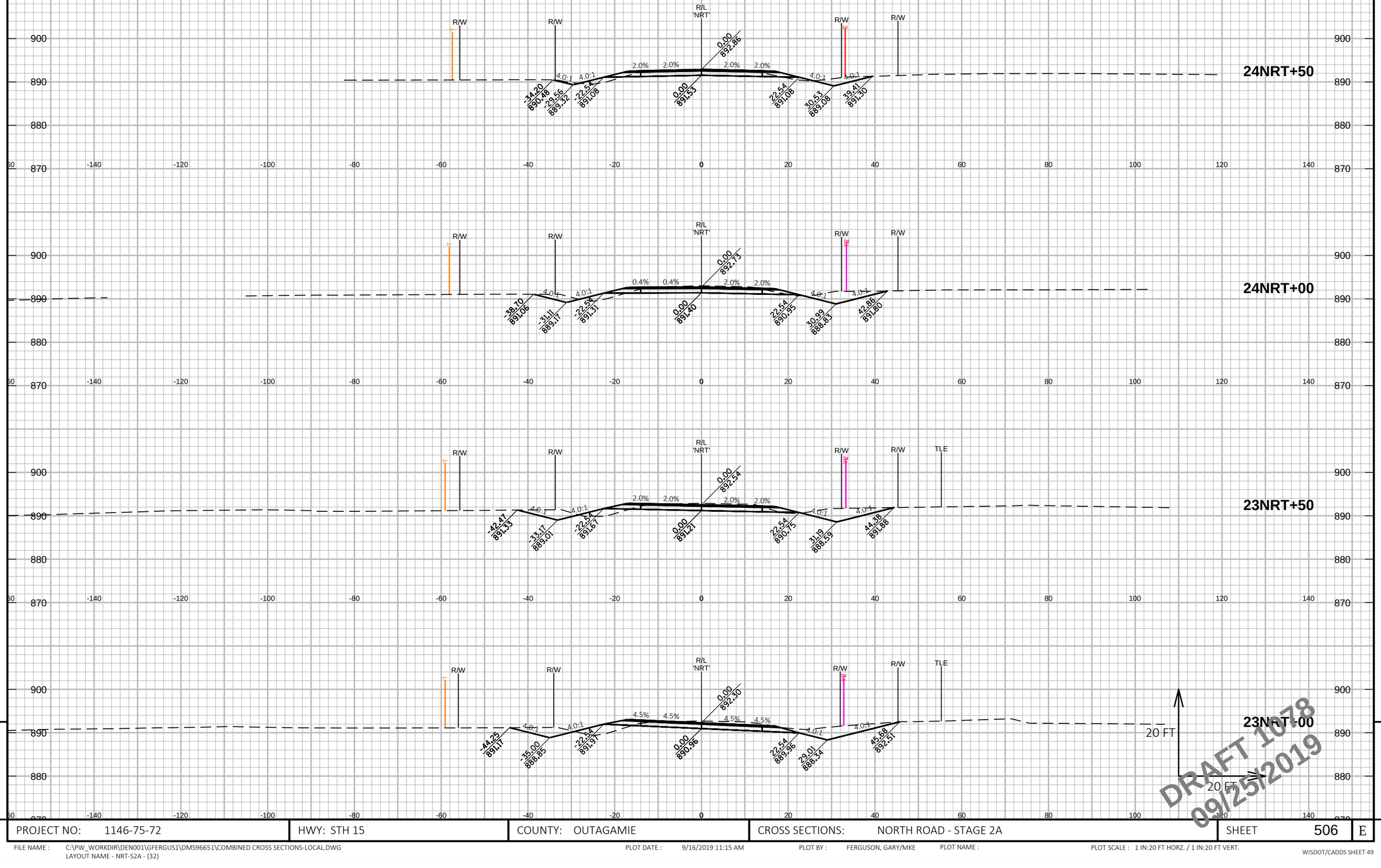

PROJECT NO: 1146-75-72	HWY: STH 15	COUNTY: OUTAGAMIE	CROSS SECTIONS: NORTH ROAD - STAGE 2A	SHEET 506	E

FILE NAME : C:\PW_WORKDIR\DEN001\GFERGUS1\DMS96651\COMBINED CROSS SECTIONS-LOCAL.DWG
LAYOUT NAME - NRT-S2A - (32)

PLOT DATE : 9/16/2019 11:15 AM PLOT BY : FERGUSON, GARY/MKE PLOT NAME : PLOT SCALE : 1 IN:20 FT HORZ. / 1 IN:20 FT VERT.

WISDOT/CADDS SHEET 49

DRAFT 1078
09/25/2019

PROJECT NO: 1146-75-72	HWY: STH 15	COUNTY: OUTAGAMIE	CROSS SECTIONS: NORTH ROAD - STAGE 2A	SHEET 507	E

FILE NAME : C:\PW_WORKDIR\DEN001\GFERGUS1\DMS96651\COMBINED CROSS SECTIONS-LOCAL.DWG
LAYOUT NAME - NRT-S2A - (33)

PLOT DATE : 9/16/2019 11:16 AM PLOT BY : FERGUSON, GARY/MKE PLOT NAME : PLOT SCALE : 1 IN:20 FT HORZ. / 1 IN:20 FT VERT.

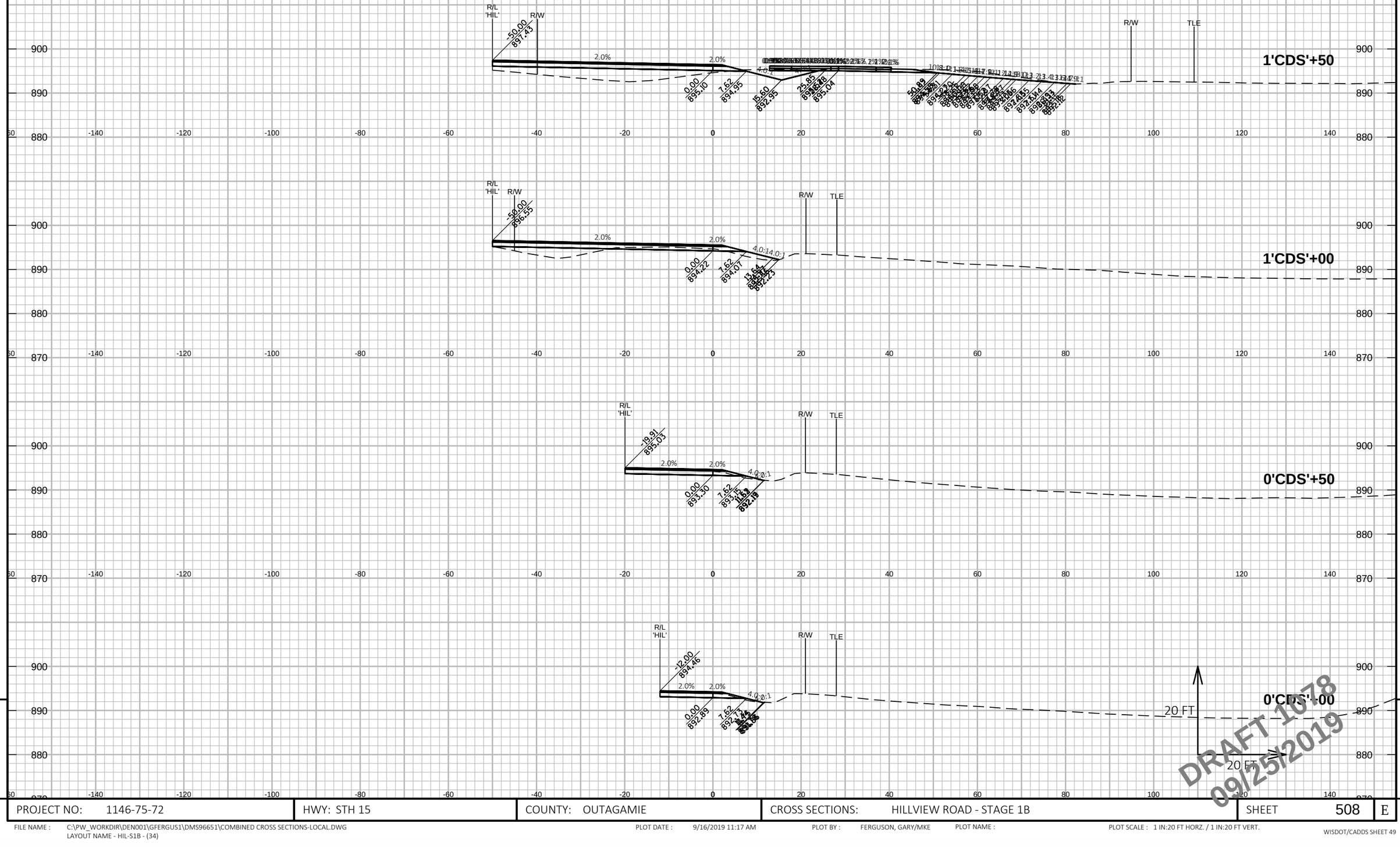

DRAFT 1078
09/25/2019

PROJECT NO: 1146-75-72	HWY: STH 15	COUNTY: OUTAGAMIE	CROSS SECTIONS: HILLVIEW ROAD - STAGE 1B	SHEET 508	E

FILE NAME : C:\PW_WORKDIR\DEN001\GFERGUS1\DMS96651\COMBINED CROSS SECTIONS-LOCAL.DWG
LAYOUT NAME - HIL-S1B - (34)

PLOT DATE : 9/16/2019 11:17 AM PLOT BY : FERGUSON, GARY/MKE PLOT NAME : PLOT SCALE : 1 IN:20 FT HORZ. / 1 IN:20 FT VERT.

WISDOT/CADDS SHEET 49

9

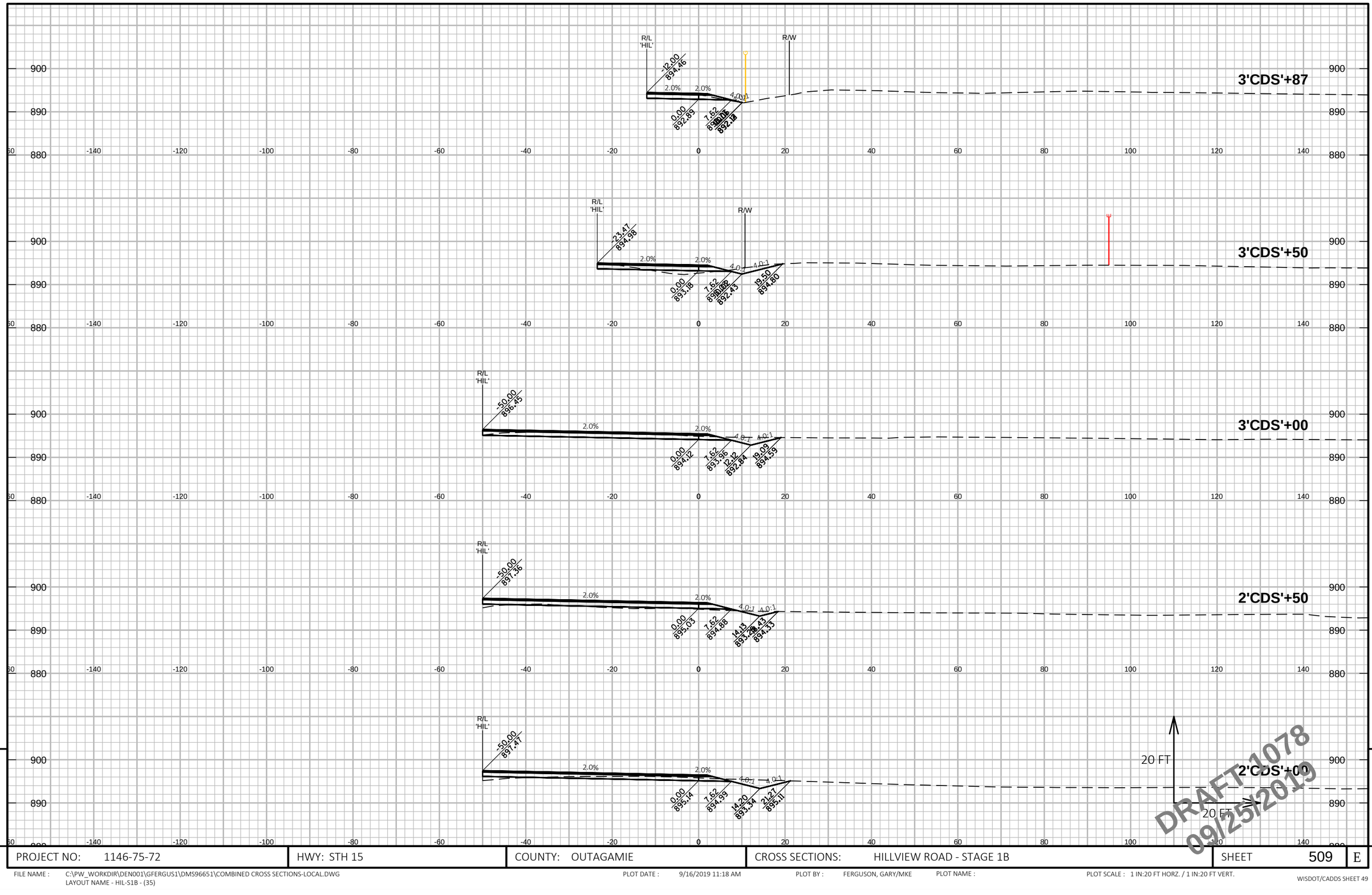

9

PROJECT NO: 1146-75-72	HWY: STH 15	COUNTY: OUTAGAMIE	CROSS SECTIONS: HILLVIEW ROAD - STAGE 1B	SHEET 509	E

FILE NAME : C:\PW_WORKDIR\DEN001\GFERGUS1\DMS96651\COMBINED CROSS SECTIONS-LOCAL.DWG
LAYOUT NAME - HIL-S1B - (35)

PLOT DATE : 9/16/2019 11:18 AM PLOT BY : FERGUSON, GARY/MKE PLOT NAME : PLOT SCALE : 1 IN:20 FT HORZ. / 1 IN:20 FT VERT.

WISDOT/CADDS SHEET 49

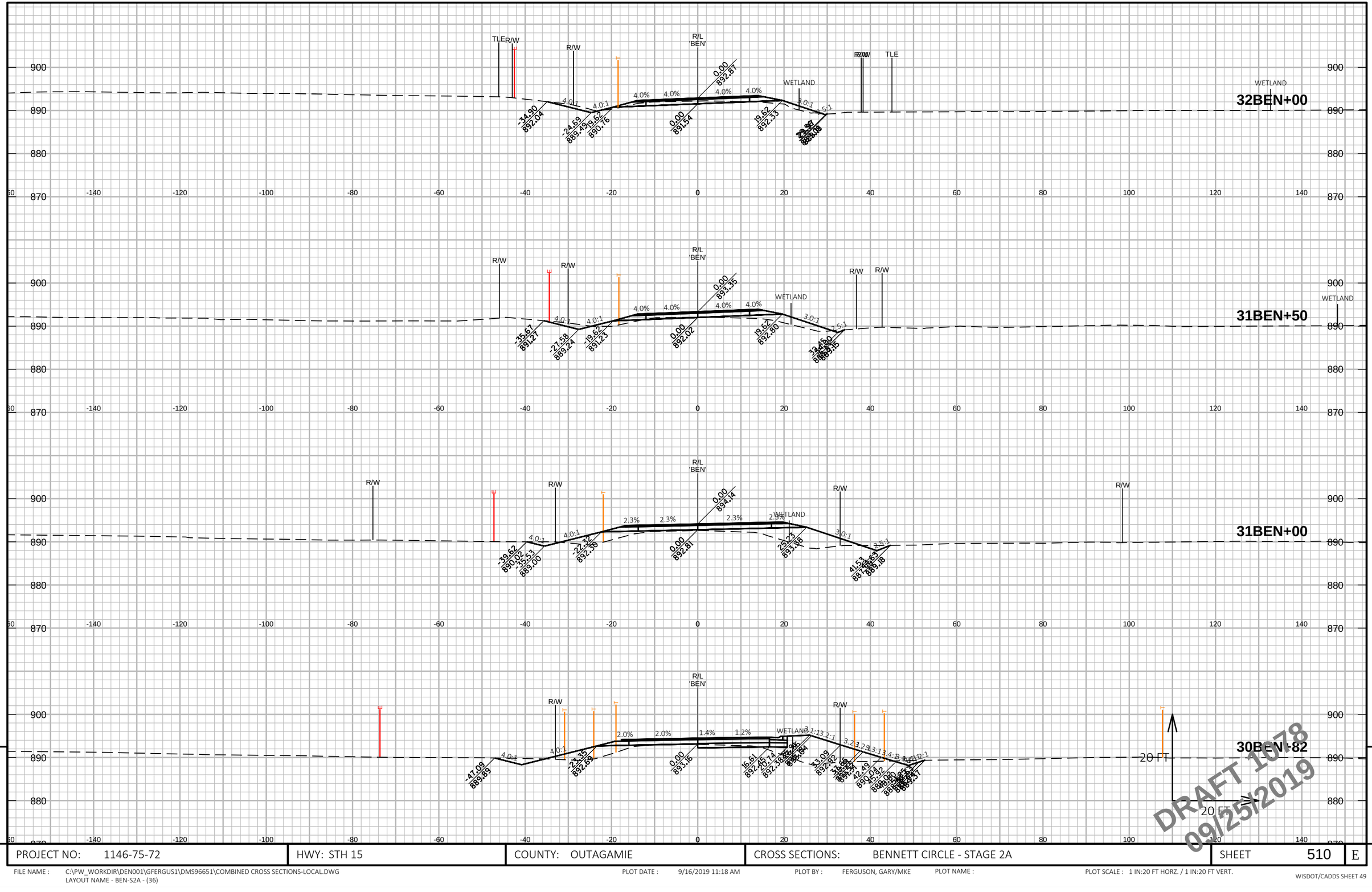

PROJECT NO: 1146-75-72	HWY: STH 15	COUNTY: OUTAGAMIE	CROSS SECTIONS: BENNETT CIRCLE - STAGE 2A	SHEET 510	E

FILE NAME : C:\PW_WORKDIR\DEN001\GFERGUS1\DMS96651\COMBINED CROSS SECTIONS-LOCAL.DWG
LAYOUT NAME - BEN-S2A - (36)

PLOT DATE : 9/16/2019 11:18 AM PLOT BY : FERGUSON, GARY/MKE PLOT NAME : PLOT SCALE : 1 IN:20 FT HORZ. / 1 IN:20 FT VERT.

WISDOT/CADDS SHEET 49

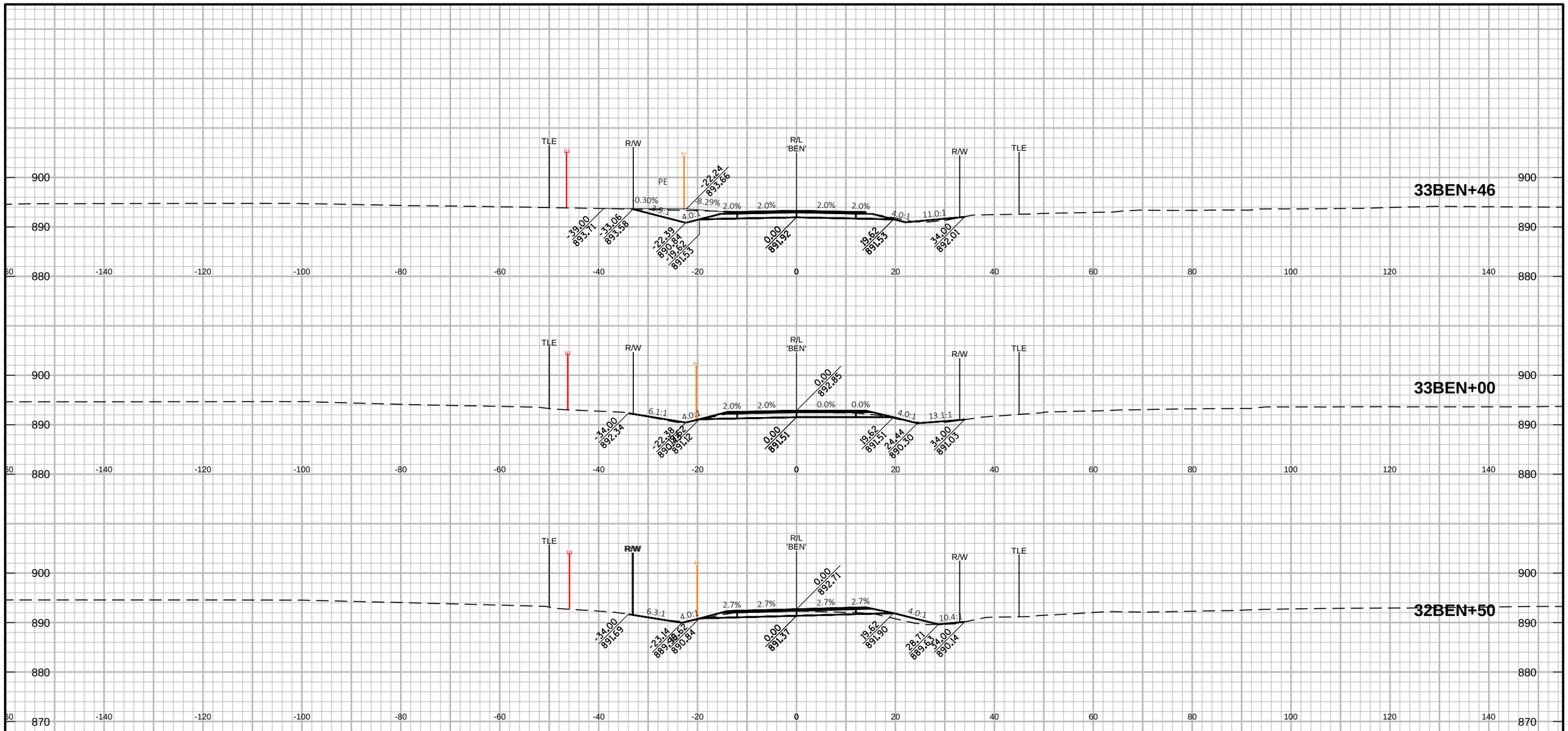

PROJECT NO: 1146-75-72	HWY: STH 15	COUNTY: OUTAGAMIE	CROSS SECTIONS: BENNETT CIRCLE - STAGE 2A	SHEET 511	E

FILE NAME : C:\PW_WORKDIR\DEN001\GFERGUS1\DMS96651\COMBINED CROSS SECTIONS-LOCAL.DWG
LAYOUT NAME - BEN-S2A - (37)

PLOT DATE : 9/16/2019 11:19 AM PLOT BY : FERGUSON, GARY/MKE PLOT NAME : PLOT SCALE : 1 IN:20 FT HORZ. / 1 IN:20 FT VERT.

WISDOT/CADDS SHEET 49

9

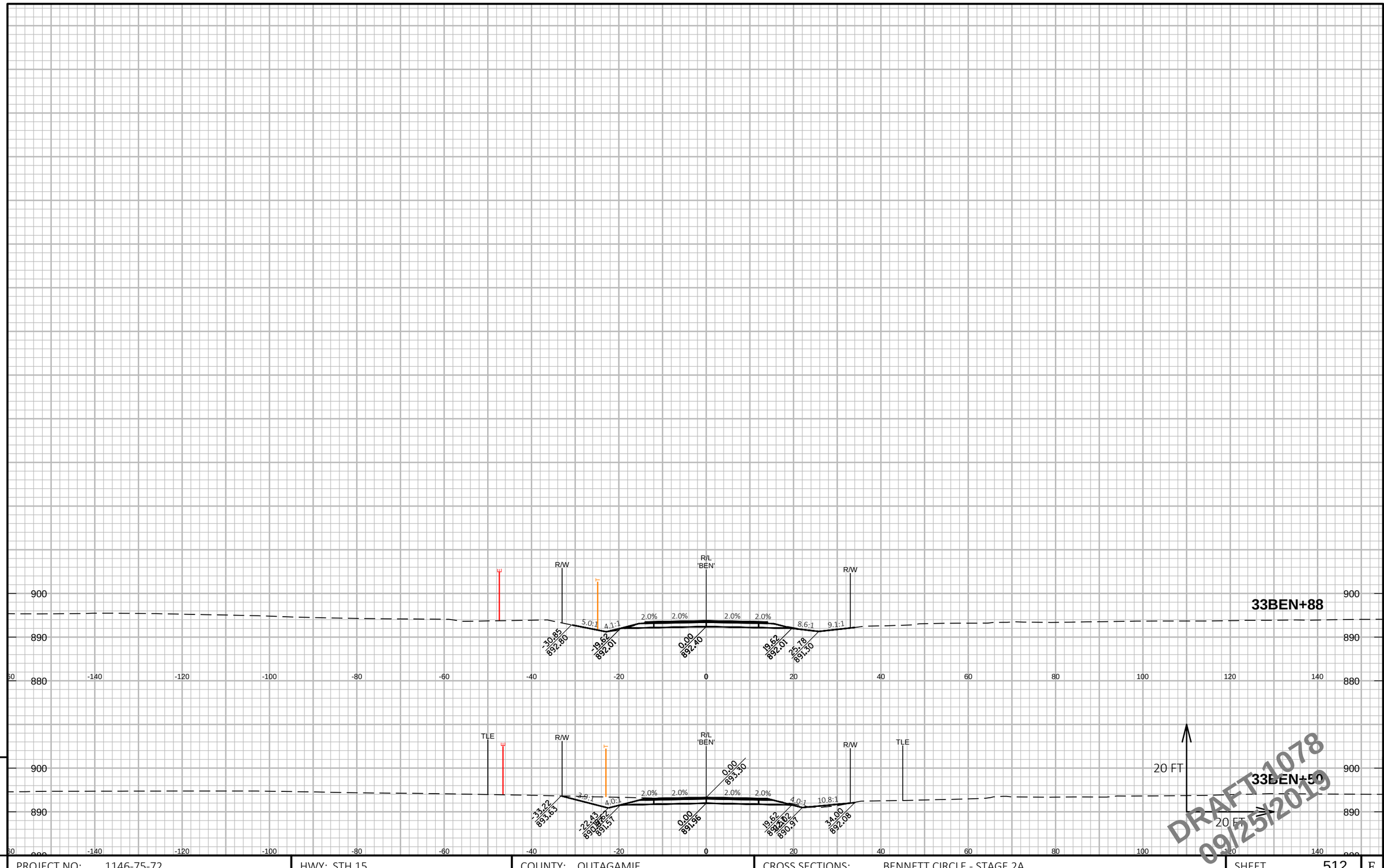

DRAFT 1078
09/25/2019

9

9

PROJECT NO: 1146-75-72	HWY: STH 15	COUNTY: OUTAGAMIE	CROSS SECTIONS: BENNETT CIRCLE - STAGE 2A	SHEET 512	E

FILE NAME : C:\PW_WORKDIR\DEN001\GFERGUS1\DMS96651\COMBINED CROSS SECTIONS-LOCAL.DWG
LAYOUT NAME - BEN-S2A - (38)

PLOT DATE : 9/16/2019 11:20 AM PLOT BY : FERGUSON, GARY/MKE PLOT NAME : PLOT SCALE : 1 IN:20 FT HORZ. / 1 IN:20 FT VERT.

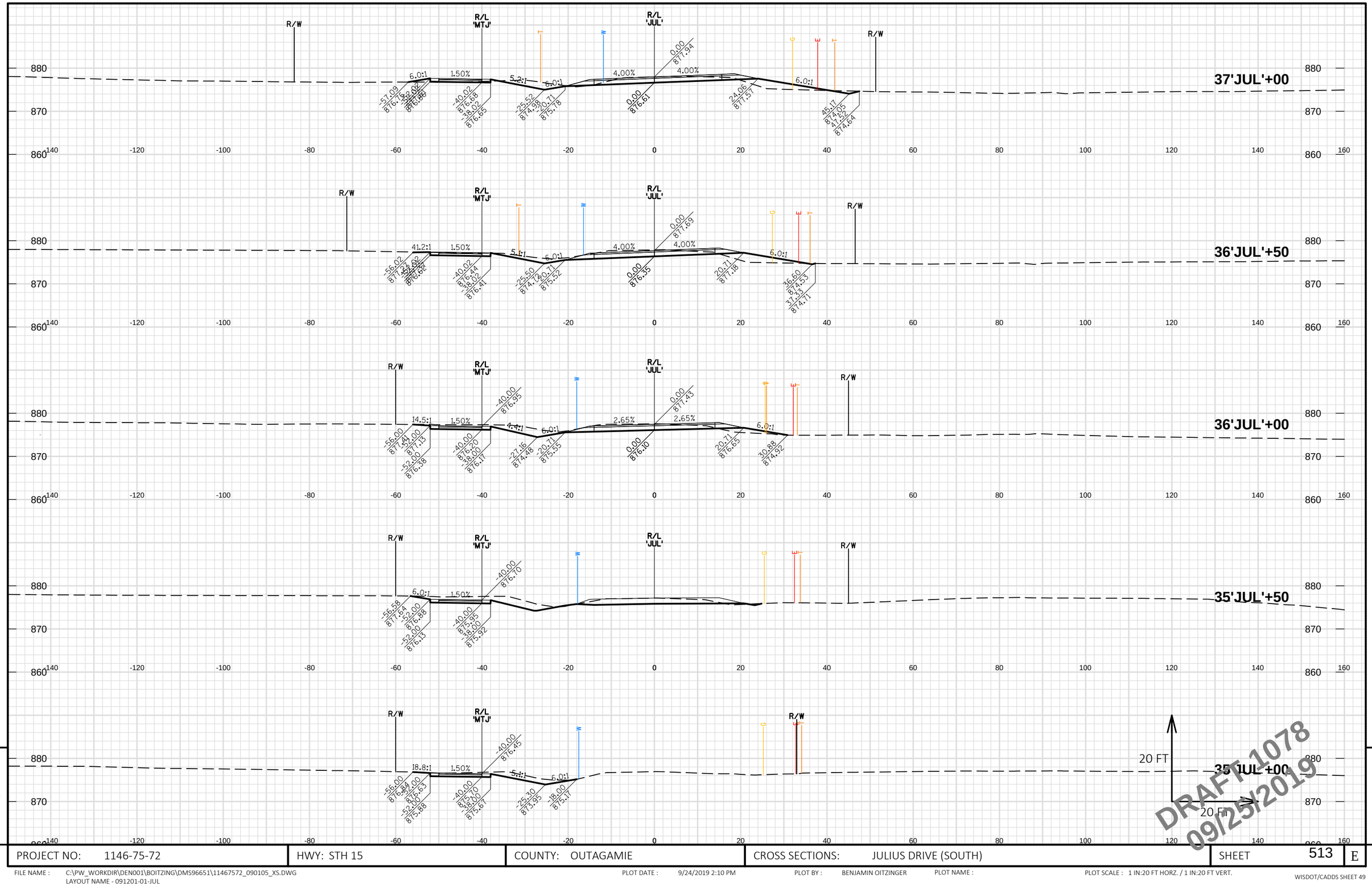

PROJECT NO: 1146-75-72	HWY: STH 15	COUNTY: OUTAGAMIE	CROSS SECTIONS: JULIUS DRIVE (SOUTH)	SHEET 513	E

FILE NAME : C:\PW_WORKDIR\DEN001\BOITZING\DMS96651\11467572_090105_XS.DWG
LAYOUT NAME - 091201-01-JUL

PLOT DATE : 9/24/2019 2:10 PM PLOT BY : BENJAMIN OITZINGER PLOT NAME : PLOT SCALE : 1 IN:20 FT HORZ. / 1 IN:20 FT VERT.

WISDOT/CADDS SHEET 49

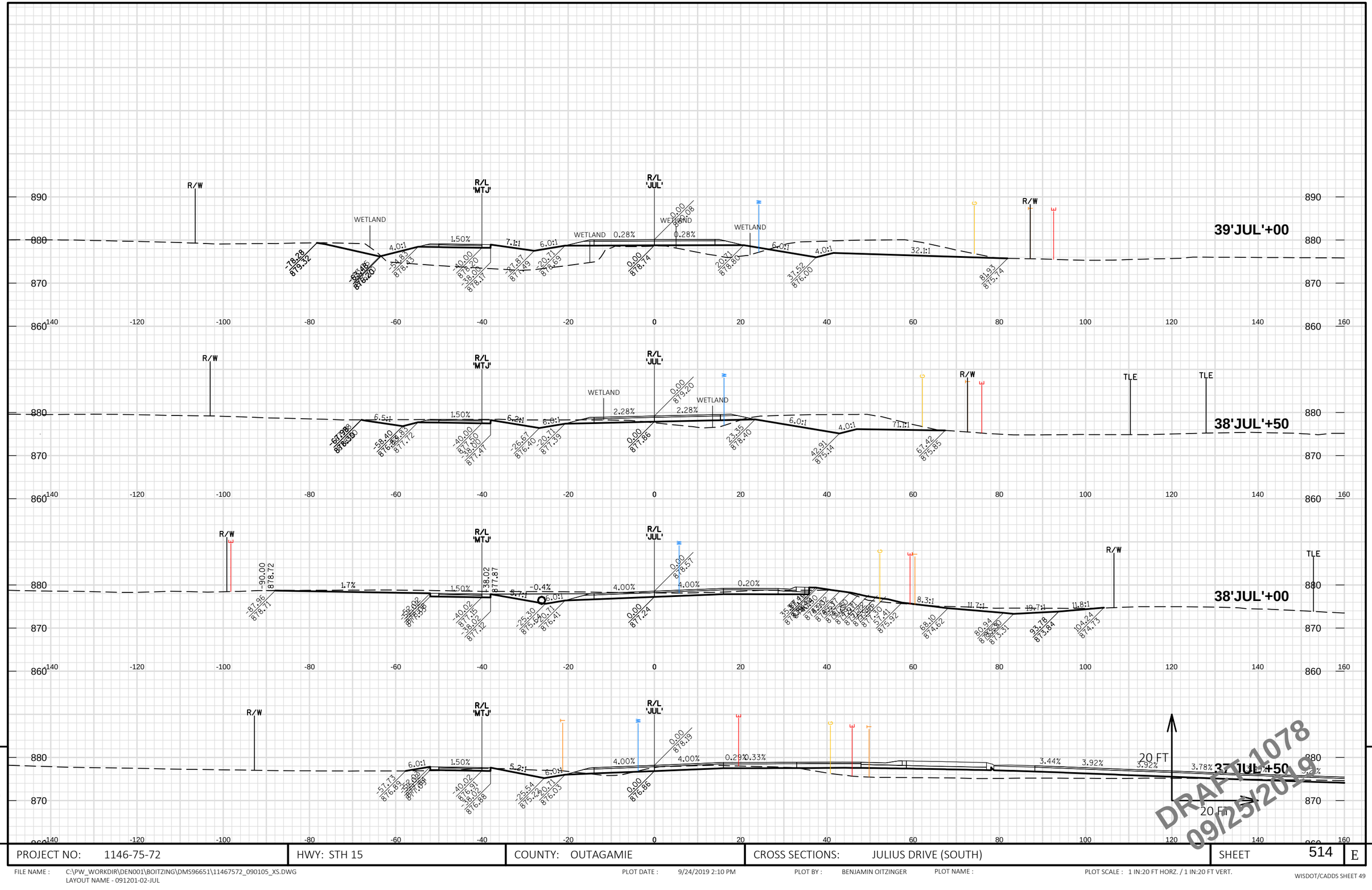

PROJECT NO: 1146-75-72	HWY: STH 15	COUNTY: OUTAGAMIE	CROSS SECTIONS: JULIUS DRIVE (SOUTH)	SHEET 514	E

FILE NAME : C:\PW_WORKDIR\DEN001\BOITZING\DMS96651\11467572_090105_XS.DWG
LAYOUT NAME - 091201-02-JUL

PLOT DATE : 9/24/2019 2:10 PM PLOT BY : BENJAMIN OITZINGER PLOT NAME : PLOT SCALE : 1 IN:20 FT HORZ. / 1 IN:20 FT VERT.

WISDOT/CADDS SHEET 49

9

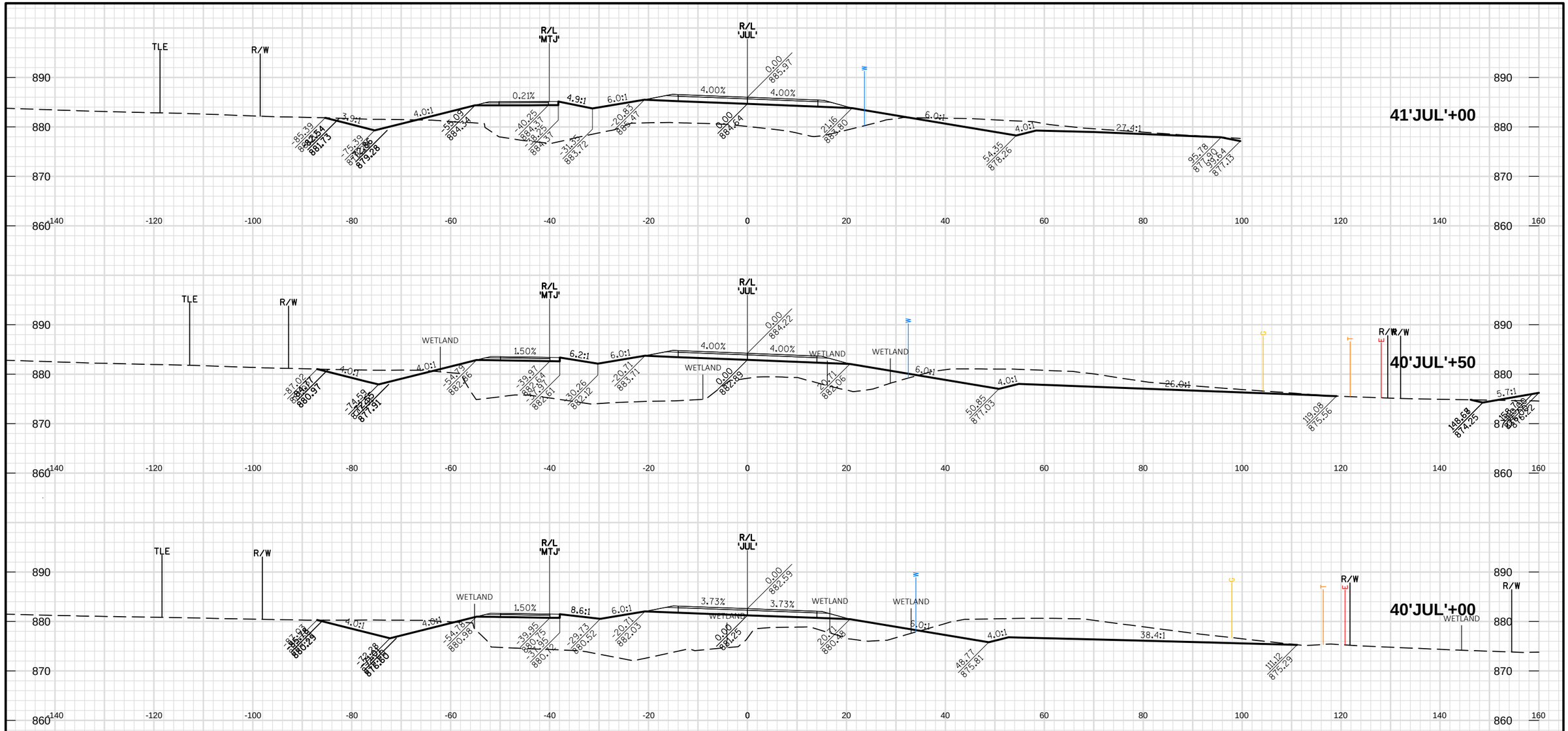

PROJECT NO: 1146-75-72	HWY: STH 15	COUNTY: OUTAGAMIE	CROSS SECTIONS: JULIUS DRIVE (SOUTH)	SHEET 515 E

FILE NAME : C:\PW_WORKDIR\DEN001\BOITZING\DMS96651\11467572_090105_XS.DWG
LAYOUT NAME - 091201-03-JUL

PLOT DATE : 9/24/2019 2:10 PM PLOT BY : BENJAMIN OITZINGER PLOT NAME : PLOT SCALE : 1 IN:20 FT HORZ. / 1 IN:20 FT VERT.

WISDOT/CADDS SHEET 49

9

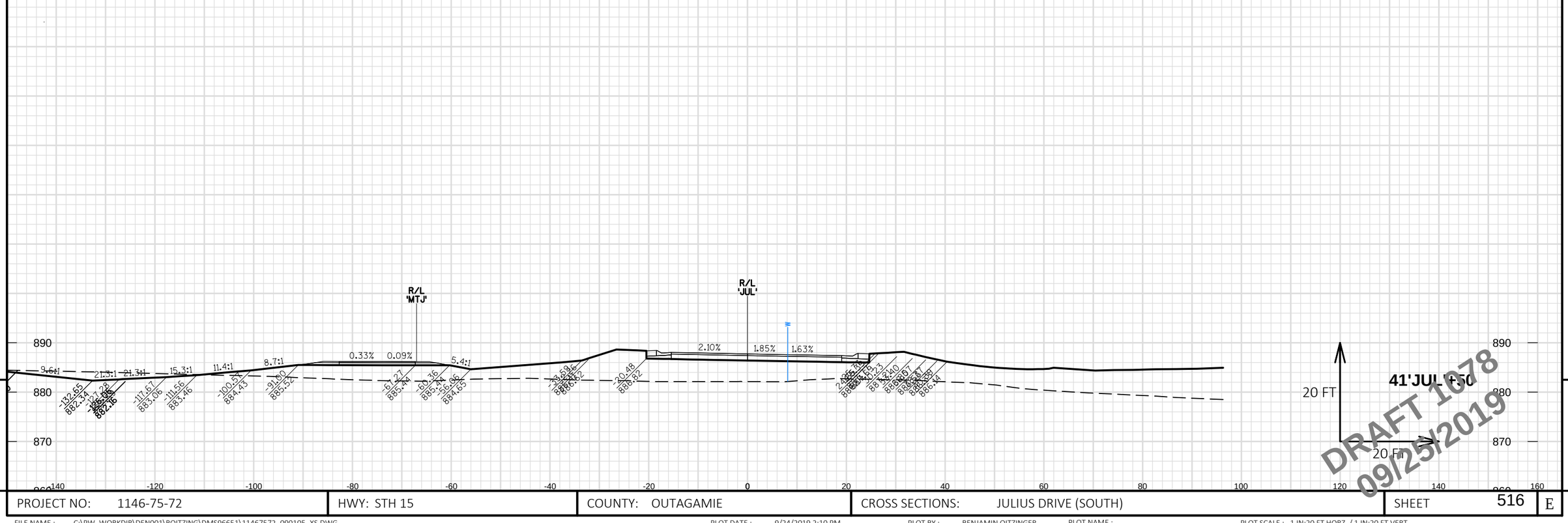

9

9

PROJECT NO: 1146-75-72	HWY: STH 15	COUNTY: OUTAGAMIE	CROSS SECTIONS: JULIUS DRIVE (SOUTH)	SHEET 516	E

FILE NAME : C:\PW_WORKDIR\DEN001\BOITZING\DMS96651\11467572_090105_XS.DWG
LAYOUT NAME - 091201-04-JUL

PLOT DATE : 9/24/2019 2:10 PM PLOT BY : BENJAMIN OITZINGER PLOT NAME : PLOT SCALE : 1 IN:20 FT HORZ. / 1 IN:20 FT VERT.

WISDOT/CADDS SHEET 49

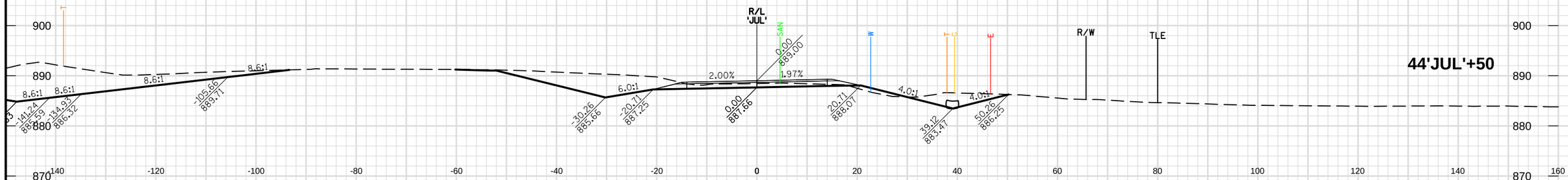

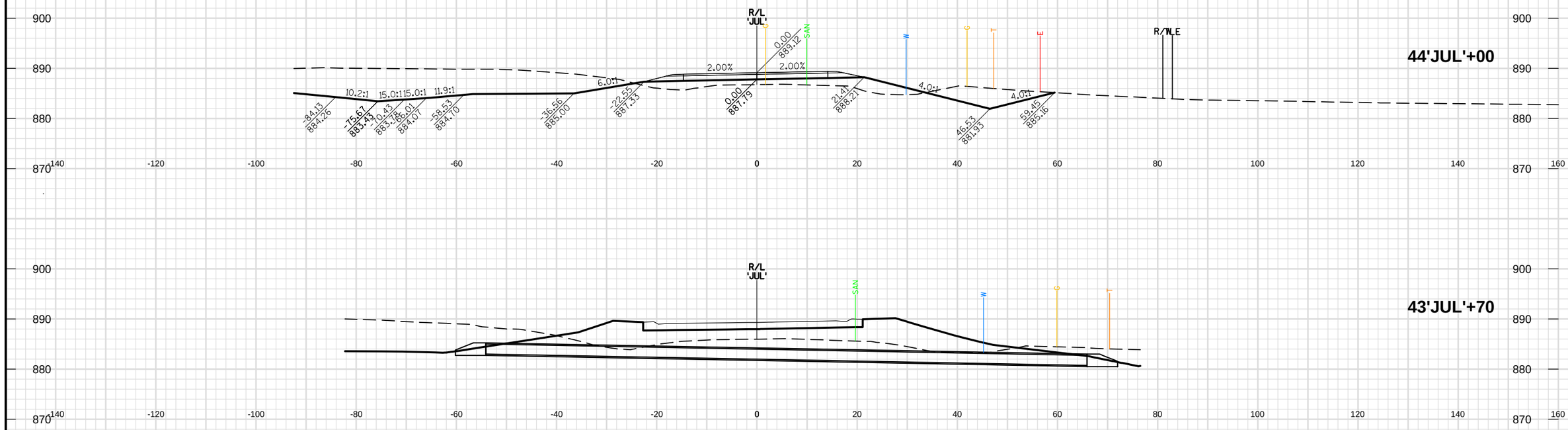

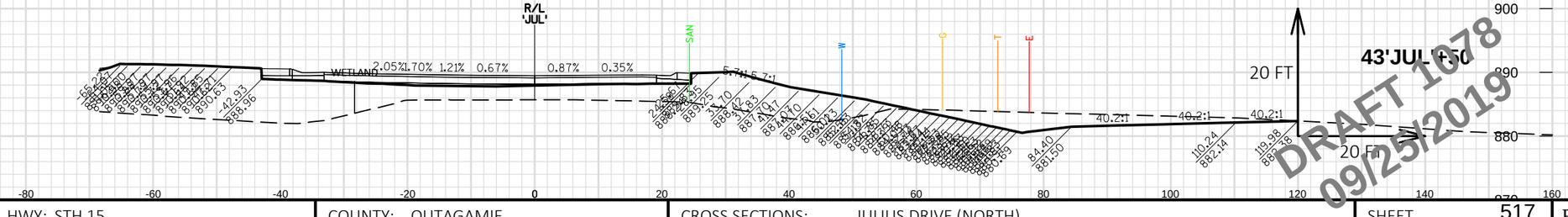

DRAFT 1078
09/25/2019

9

9

PROJECT NO: 1146-75-72	HWY: STH 15	COUNTY: OUTAGAMIE	CROSS SECTIONS: JULIUS DRIVE (NORTH)	SHEET 517	E

FILE NAME : C:\PW_WORKDIR\DEN001\BOITZING\DMS96651\11467572_090105_XS.DWG
LAYOUT NAME - 091202-01-JUL

PLOT DATE : 9/24/2019 2:11 PM PLOT BY : BENJAMIN OITZINGER PLOT NAME : PLOT SCALE : 1 IN:20 FT HORZ. / 1 IN:20 FT VERT.

WISDOT/CADDS SHEET 49

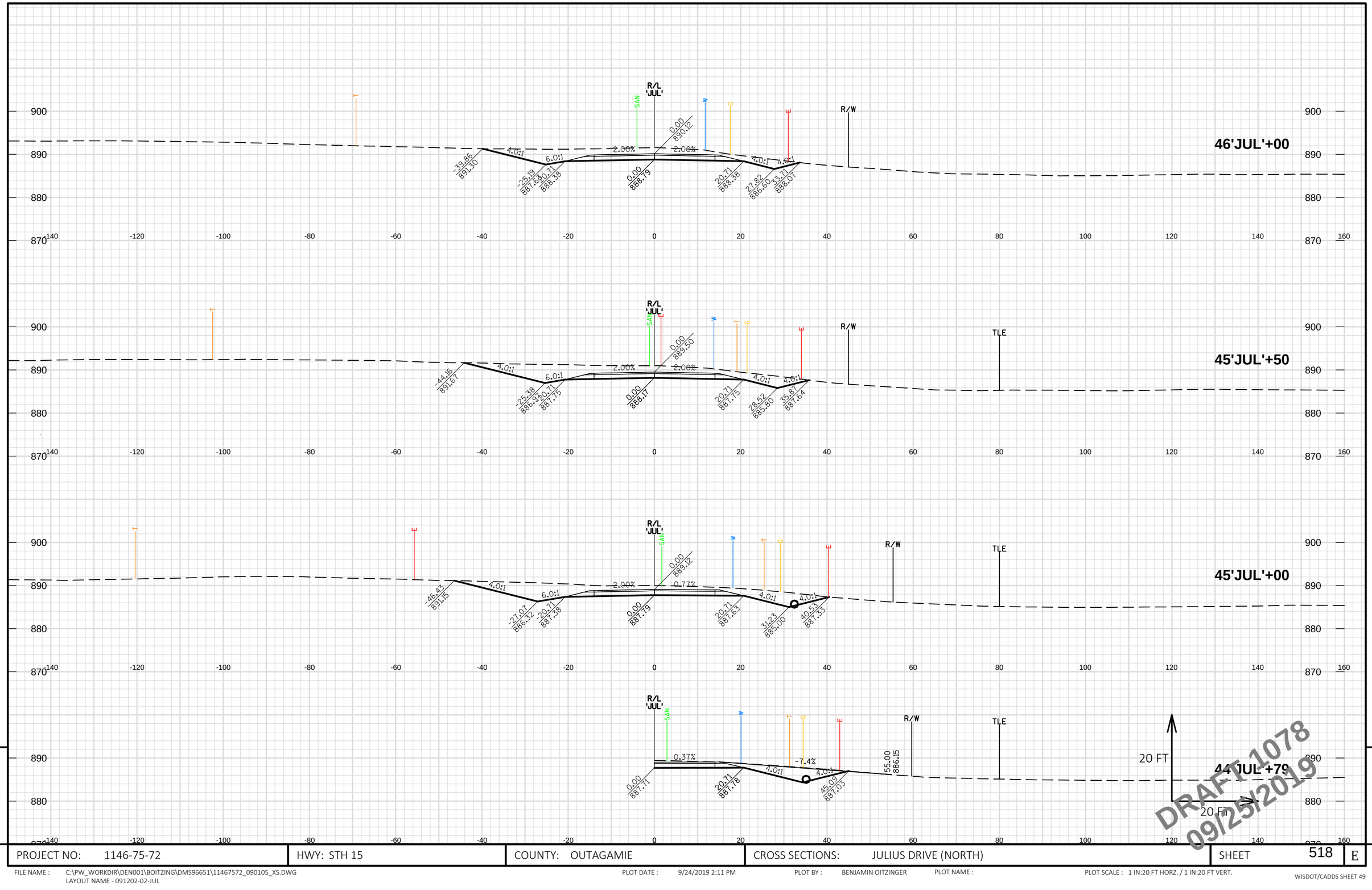

9

PROJECT NO: 1146-75-72	HWY: STH 15	COUNTY: OUTAGAMIE	CROSS SECTIONS: JULIUS DRIVE (NORTH)	SHEET 518	E

9

FILE NAME : C:\PW_WORKDIR\DEN001\BOITZING\DMS96651\11467572_090105_XS.DWG
LAYOUT NAME - 091202-02-JUL

PLOT DATE : 9/24/2019 2:11 PM PLOT BY : BENJAMIN OITZINGER PLOT NAME : PLOT SCALE : 1 IN:20 FT HORZ. / 1 IN:20 FT VERT.

WISDOT/CADDS SHEET 49

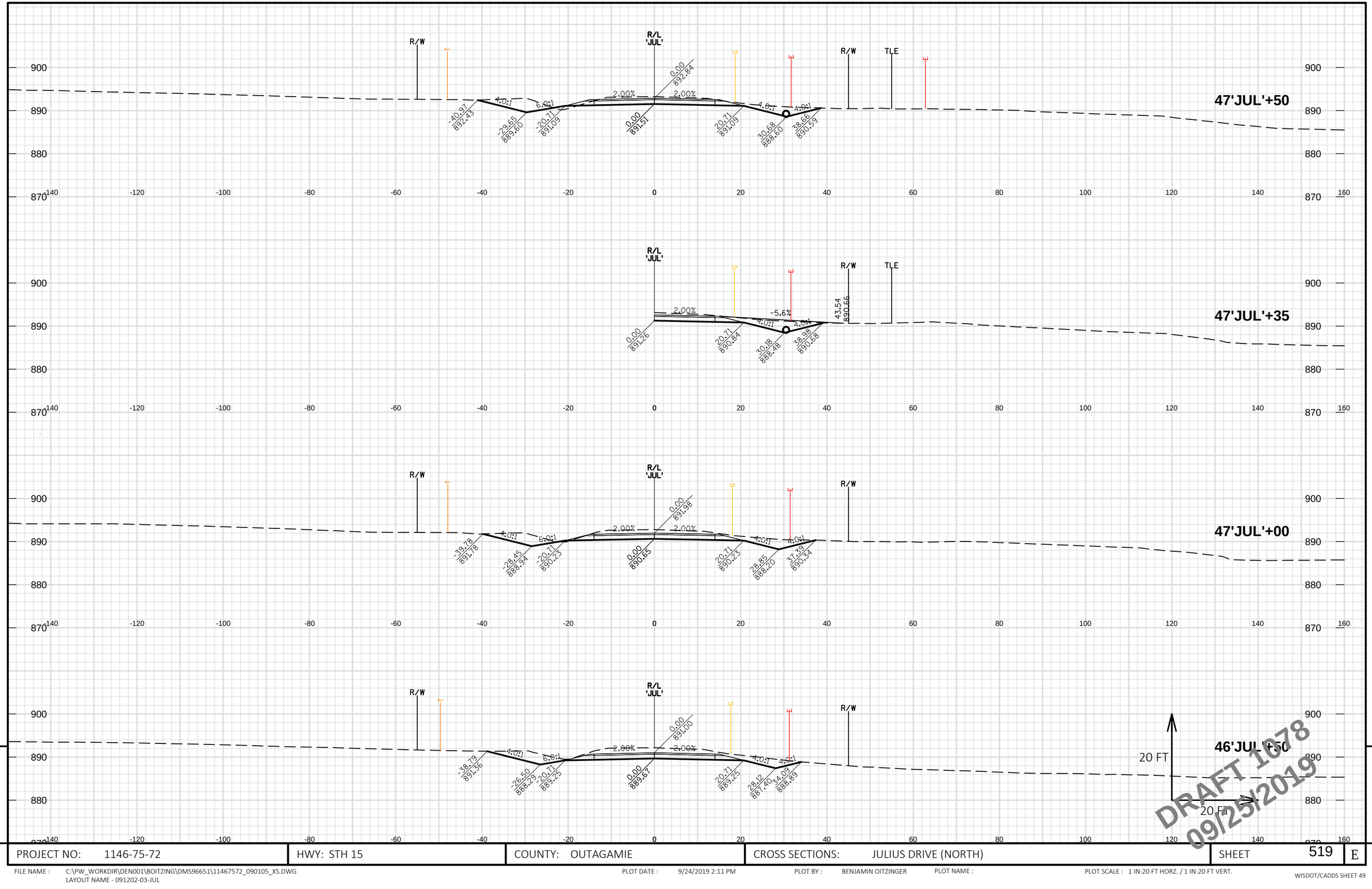

PROJECT NO: 1146-75-72	HWY: STH 15	COUNTY: OUTAGAMIE	CROSS SECTIONS: JULIUS DRIVE (NORTH)	SHEET 519	E

FILE NAME : C:\PW_WORKDIR\DEN001\BOITZING\DMS96651\11467572_090105_XS.DWG
LAYOUT NAME - 091202-03-JUL

PLOT DATE : 9/24/2019 2:11 PM PLOT BY : BENJAMIN OITZINGER PLOT NAME : PLOT SCALE : 1 IN:20 FT HORZ. / 1 IN:20 FT VERT.

WISDOT/CADDS SHEET 49

9

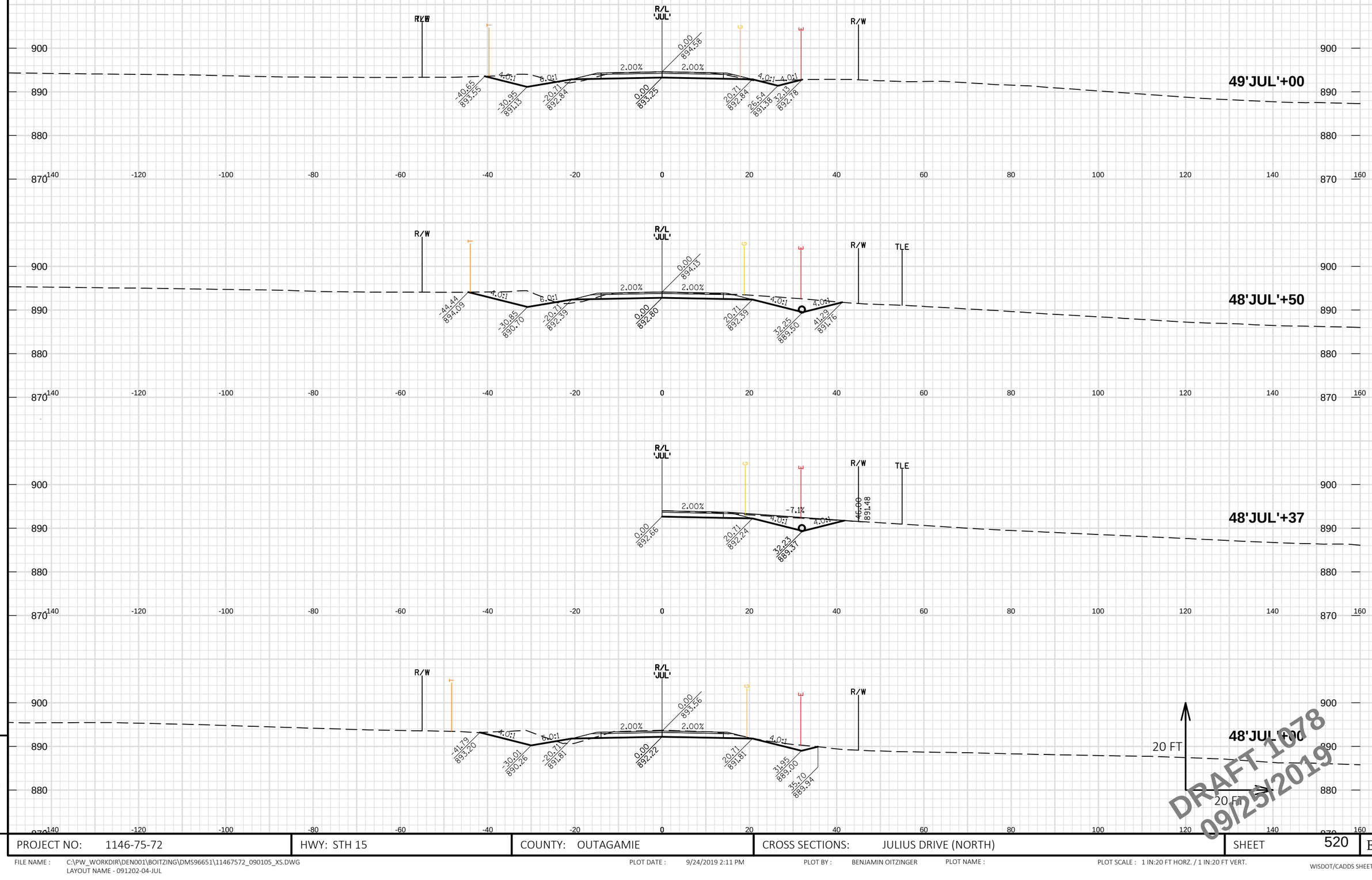

9

PROJECT NO: 1146-75-72	HWY: STH 15	COUNTY: OUTAGAMIE	CROSS SECTIONS: JULIUS DRIVE (NORTH)	SHEET 520	E

FILE NAME : C:\PW_WORKDIR\DEN001\BOITZING\DMS96651\11467572_090105_XS.DWG
LAYOUT NAME - 091202-04-JUL

PLOT DATE : 9/24/2019 2:11 PM PLOT BY : BENJAMIN OITZINGER PLOT NAME : PLOT SCALE : 1 IN:20 FT HORZ. / 1 IN:20 FT VERT.

WISDOT/CADDS SHEET 49

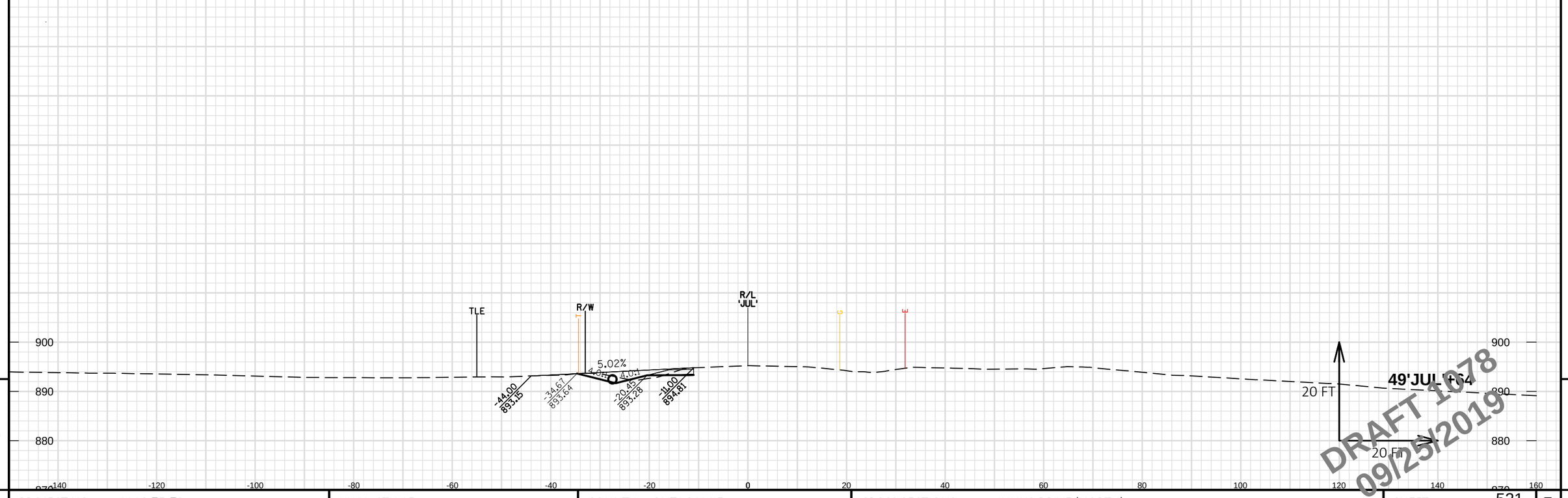

9

9

PROJECT NO: 1146-75-72	HWY: STH 15	COUNTY: OUTAGAMIE	CROSS SECTIONS: JULIUS DRIVE (NORTH)	SHEET 521	E

FILE NAME : C:\PW_WORKDIR\DEN001\BOITZING\DMS96651\11467572_090105_XS.DWG
LAYOUT NAME - 091202-05-JUL

PLOT DATE : 9/24/2019 2:12 PM PLOT BY : BENJAMIN OITZINGER PLOT NAME : PLOT SCALE : 1 IN:20 FT HORZ. / 1 IN:20 FT VERT.

WISDOT/CADDS SHEET 49

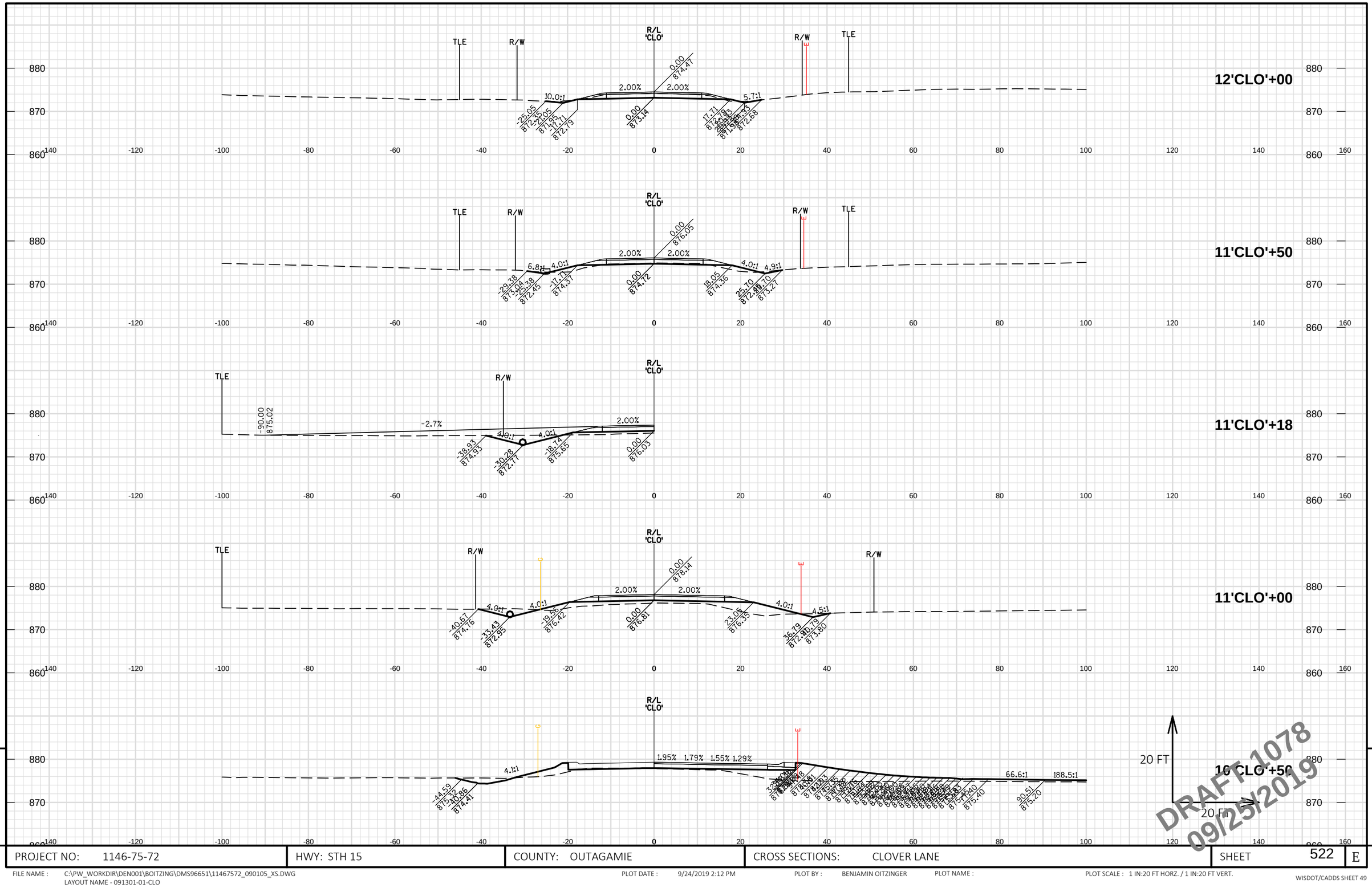

PROJECT NO: 1146-75-72	HWY: STH 15	COUNTY: OUTAGAMIE	CROSS SECTIONS: CLOVER LANE	SHEET 522	E

FILE NAME : C:\PW_WORKDIR\DEN001\BOITZING\DMS96651\11467572_090105_XS.DWG
LAYOUT NAME - 091301-01-CLO

PLOT DATE : 9/24/2019 2:12 PM PLOT BY : BENJAMIN OITZINGER PLOT NAME : PLOT SCALE : 1 IN:20 FT HORZ. / 1 IN:20 FT VERT.

WISDOT/CADDS SHEET 49

9

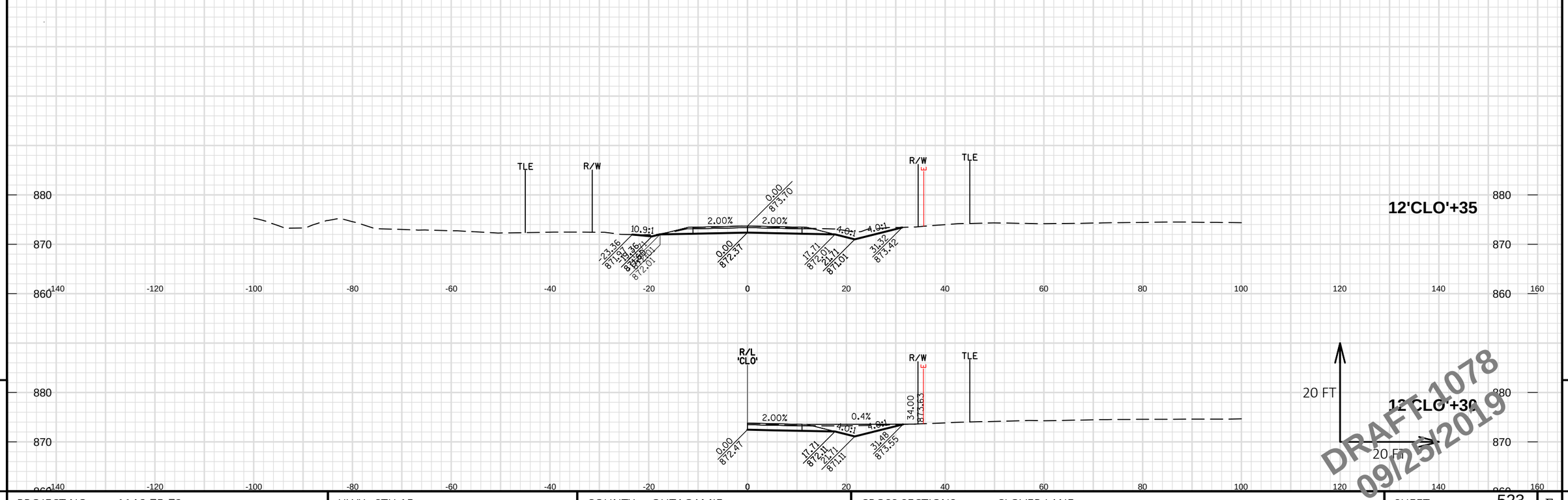

9

9

PROJECT NO: 1146-75-72	HWY: STH 15	COUNTY: OUTAGAMIE	CROSS SECTIONS: CLOVER LANE	SHEET 523	E

FILE NAME : C:\PW_WORKDIR\DEN001\BOITZING\DMS96651\11467572_090105_XS.DWG
LAYOUT NAME - 091301-02-CLO

PLOT DATE : 9/24/2019 2:12 PM PLOT BY : BENJAMIN OITZINGER PLOT NAME : PLOT SCALE : 1 IN:20 FT HORZ. / 1 IN:20 FT VERT.

WISDOT/CADDS SHEET 49

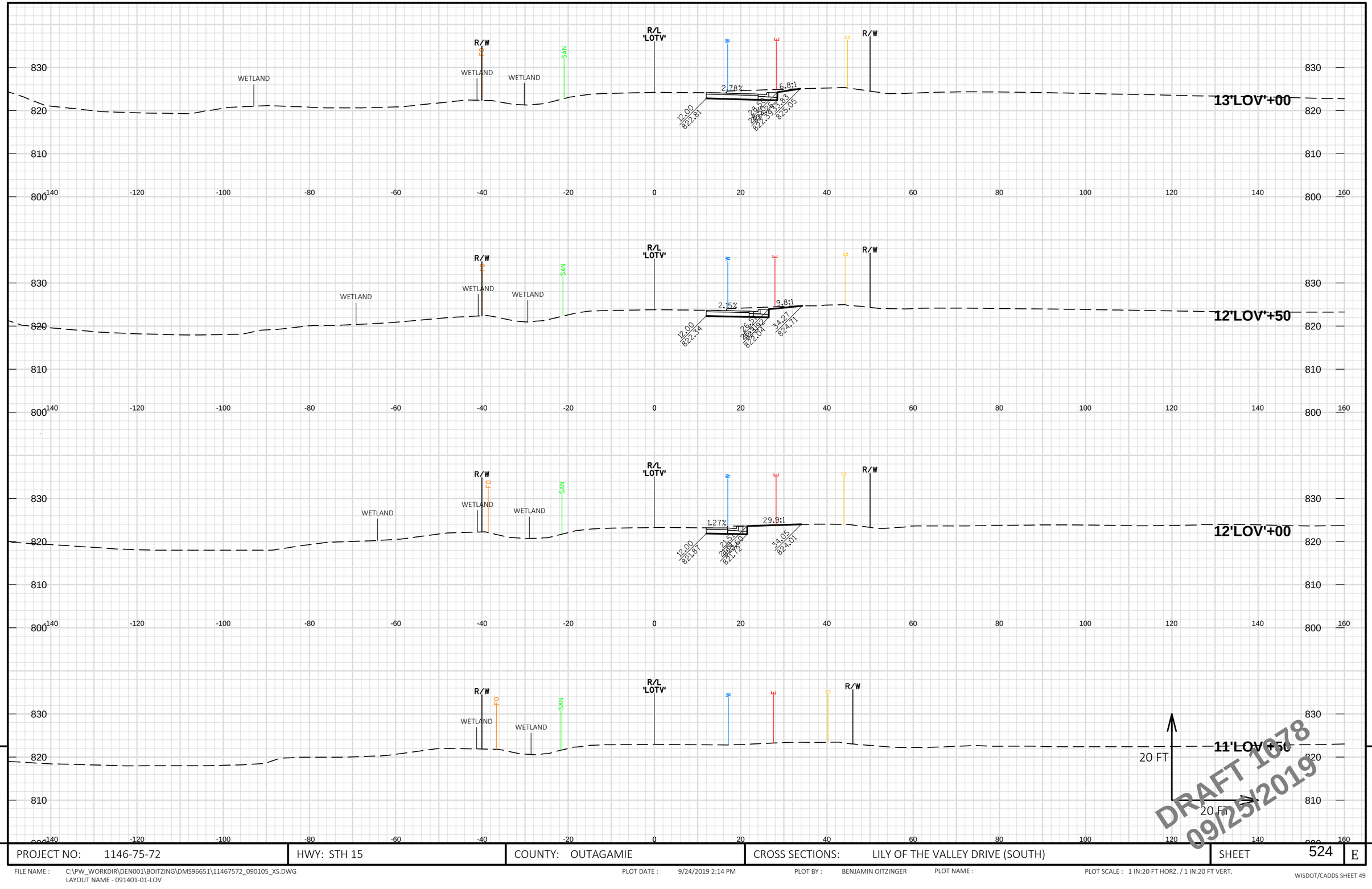

9

9

PROJECT NO: 1146-75-72	HWY: STH 15	COUNTY: OUTAGAMIE	CROSS SECTIONS: LILY OF THE VALLEY DRIVE (SOUTH)	SHEET 524	E

FILE NAME : C:\PW_WORKDIR\DEN001\BOITZING\DMS96651\11467572_090105_XS.DWG
LAYOUT NAME - 091401-01-LOV

PLOT DATE : 9/24/2019 2:14 PM PLOT BY : BENJAMIN OITZINGER PLOT NAME : PLOT SCALE : 1 IN:20 FT HORZ. / 1 IN:20 FT VERT.

WISDOT/CADDS SHEET 49

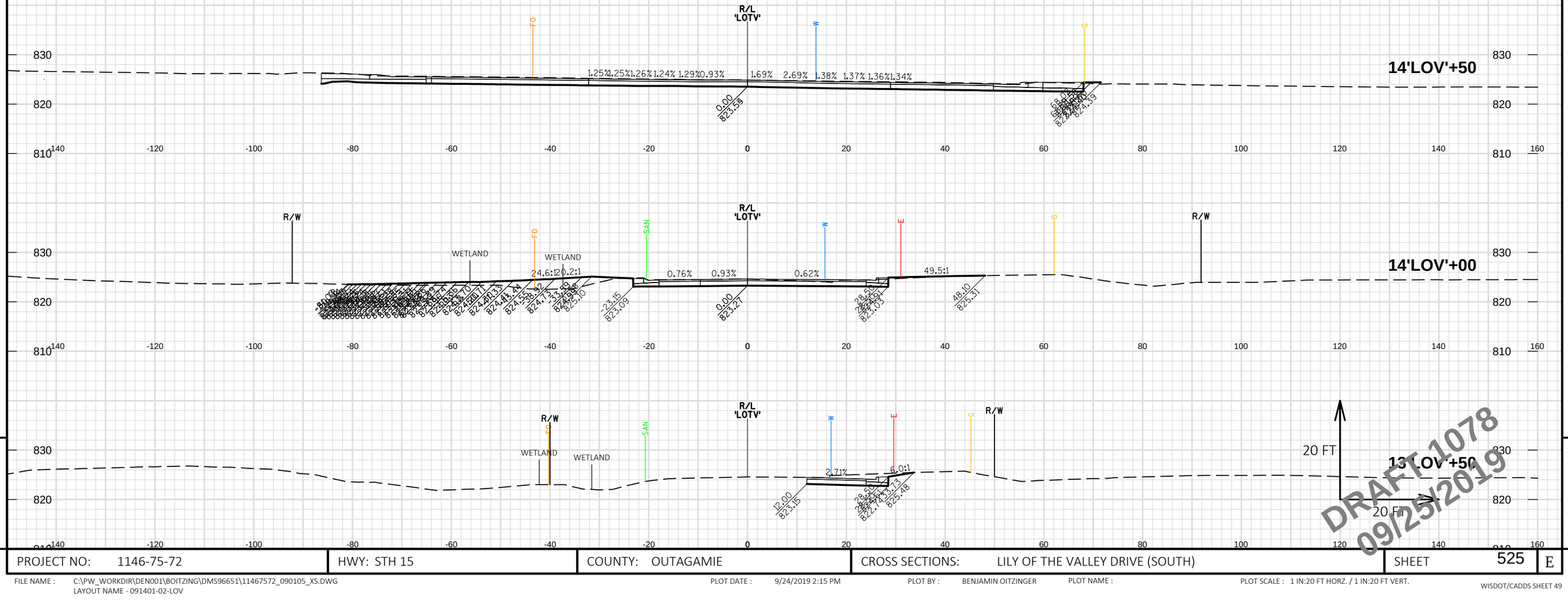

PROJECT NO: 1146-75-72	HWY: STH 15	COUNTY: OUTAGAMIE	CROSS SECTIONS: LILY OF THE VALLEY DRIVE (SOUTH)	SHEET 525	E

FILE NAME : C:\PW_WORKDIR\DEN001\BOITZING\DMS96651\11467572_090105_XS.DWG
LAYOUT NAME - 091401-02-LOV

PLOT DATE : 9/24/2019 2:15 PM

PLOT BY : BENJAMIN OITZINGER

PLOT NAME :

PLOT SCALE : 1 IN:20 FT HORZ. / 1 IN:20 FT VERT.

WISDOT/CADDS SHEET 49

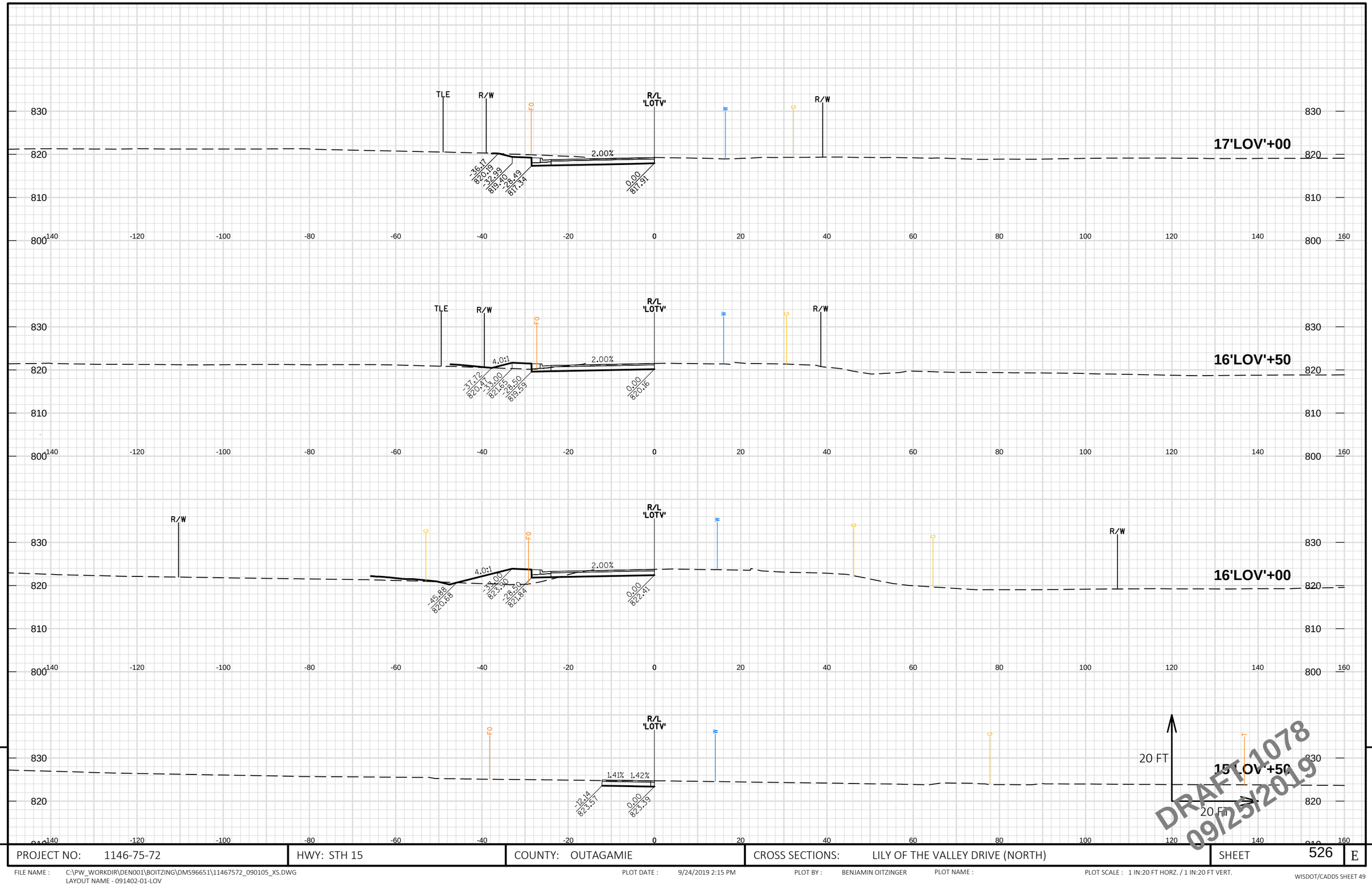

PROJECT NO: 1146-75-72	HWY: STH 15	COUNTY: OUTAGAMIE	CROSS SECTIONS: LILY OF THE VALLEY DRIVE (NORTH)	SHEET 526	E

FILE NAME : C:\PW_WORKDIR\DEN001\BOITZING\DMS96651\11467572_090105_XS.DWG
LAYOUT NAME - 091402-01-LOV

PLOT DATE : 9/24/2019 2:15 PM PLOT BY : BENJAMIN OITZINGER PLOT NAME : PLOT SCALE : 1 IN:20 FT HORZ. / 1 IN:20 FT VERT.

WISDOT/CADDS SHEET 49

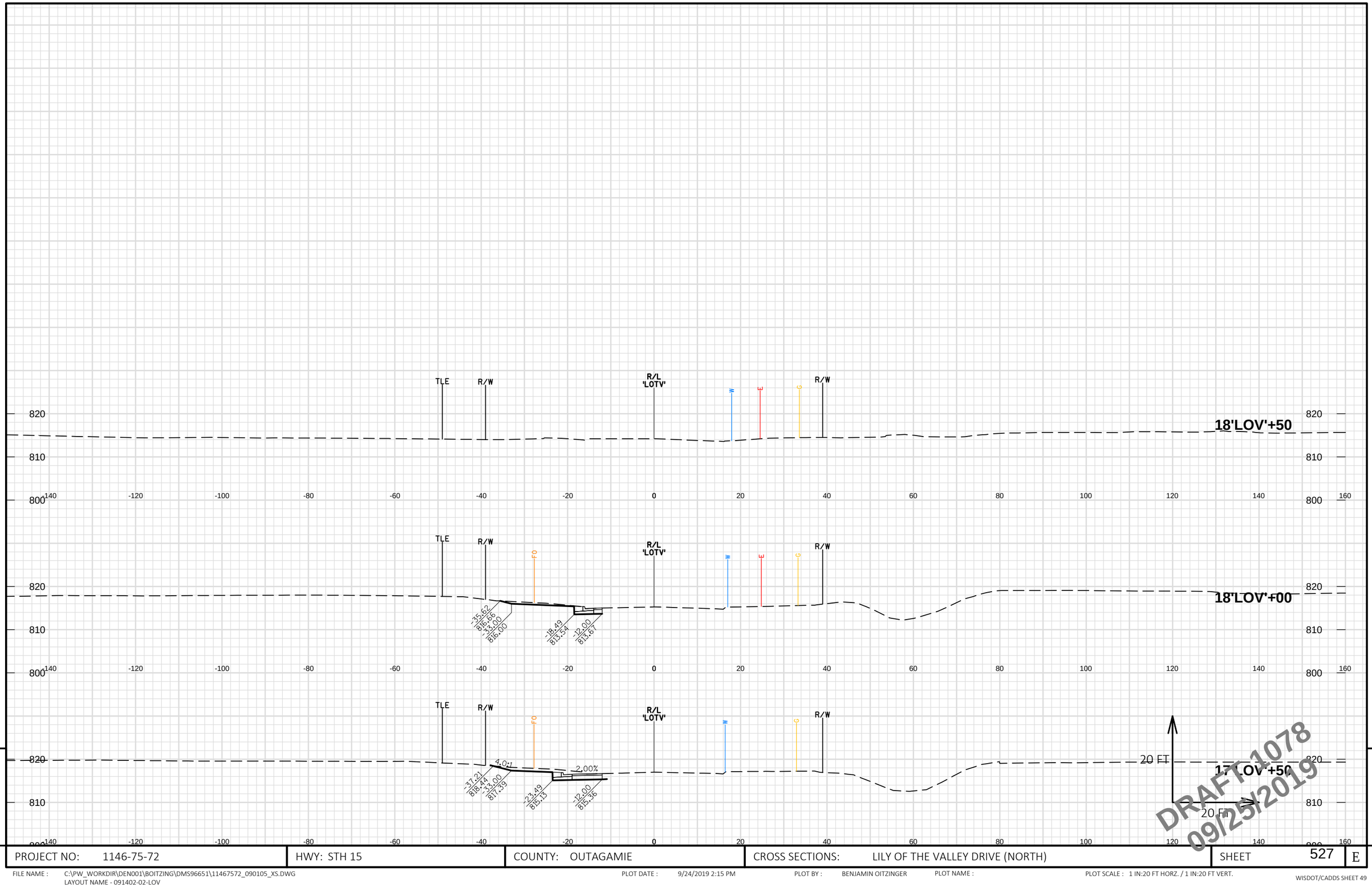

9

PROJECT NO: 1146-75-72	HWY: STH 15	COUNTY: OUTAGAMIE	CROSS SECTIONS: LILY OF THE VALLEY DRIVE (NORTH)	SHEET 527	E

9

FILE NAME : C:\PW_WORKDIR\DEN001\BOITZING\DMS96651\11467572_090105_XS.DWG
LAYOUT NAME - 091402-02-LOV

PLOT DATE : 9/24/2019 2:15 PM

PLOT BY : BENJAMIN OITZINGER

PLOT NAME :

PLOT SCALE : 1 IN:20 FT HORZ. / 1 IN:20 FT VERT.

WISDOT/CADDS SHEET 49

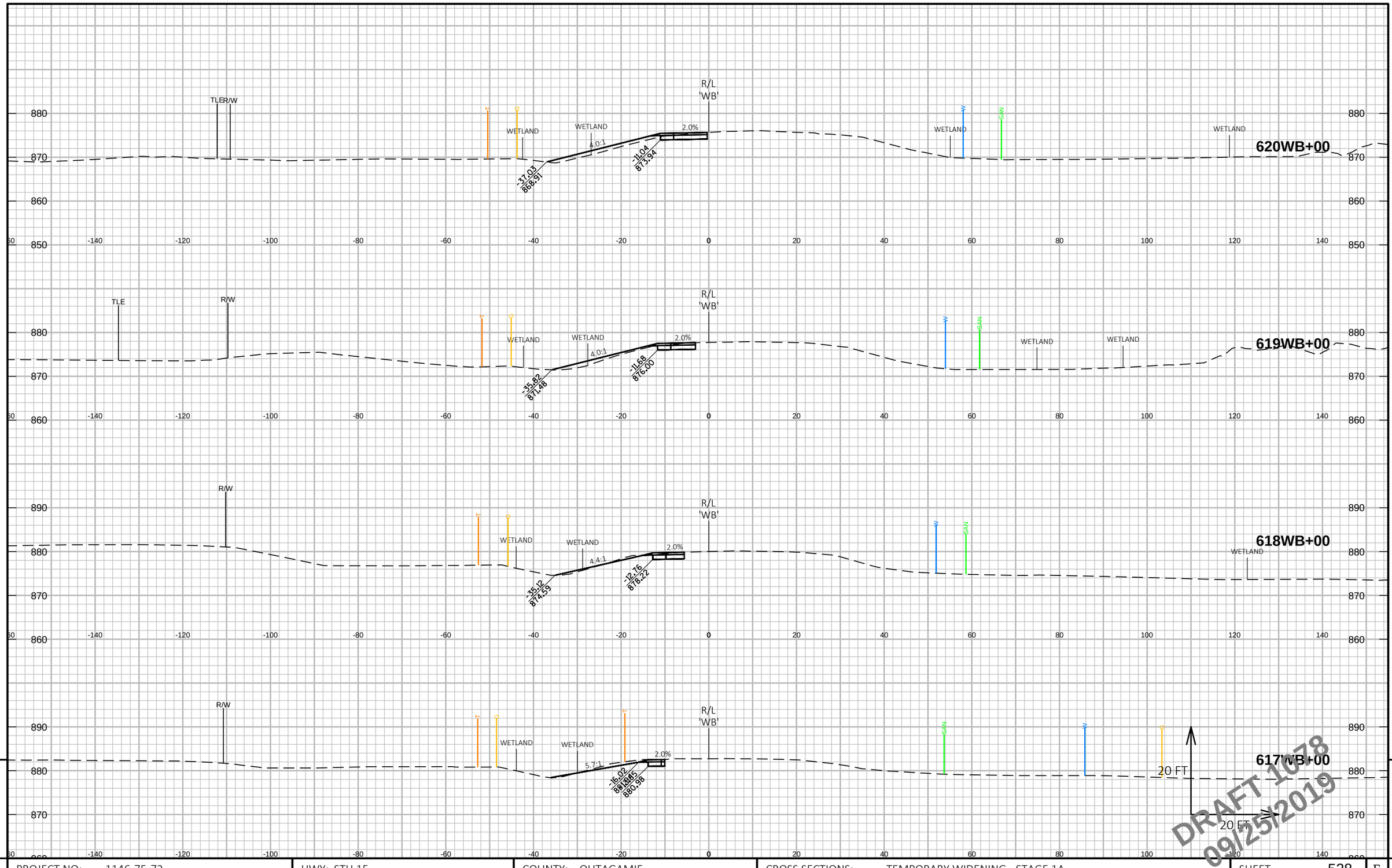

DRAFT 1078
09/25/2019

9

PROJECT NO: 1146-75-72	HWY: STH 15	COUNTY: OUTAGAMIE	CROSS SECTIONS: TEMPORARY WIDENING - STAGE 1A	SHEET 528	E

FILE NAME : C:\PW_WORKDIR\DEN001\GFERGUS1\DMS96651\COMBINED CROSS SECTIONS-S1A.DWG
LAYOUT NAME - 1 STH 15 WB - S1A (1)
PLOT DATE : 9/16/2019 12:11 PM
PLOT BY : FERGUSON, GARY/MKE
PLOT NAME :
PLOT SCALE : 1 IN:20 FT HORZ. / 1 IN:20 FT VERT.
WISDOT/CADDS SHEET 49

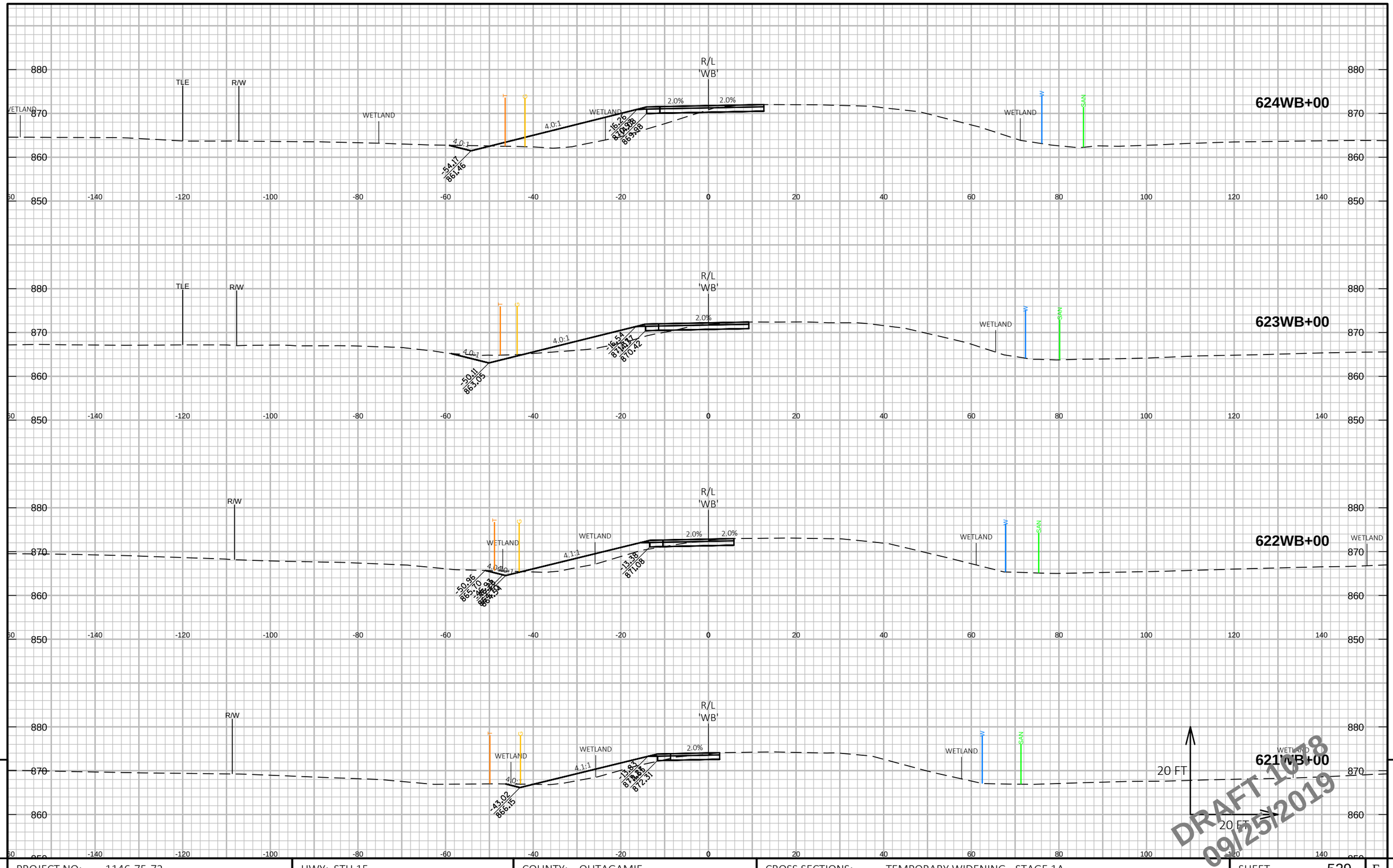

PROJECT NO: 1146-75-72	HWY: STH 15	COUNTY: OUTAGAMIE	CROSS SECTIONS: TEMPORARY WIDENING - STAGE 1A	SHEET 529	E

FILE NAME : C:\PW_WORKDIR\DEN001\GFERGUS1\DMS96651\COMBINED CROSS SECTIONS-S1A.DWG
LAYOUT NAME - 2 STH 15 WB - S1A (2)

PLOT DATE : 9/16/2019 12:11 PM PLOT BY : FERGUSON, GARY/MKE PLOT NAME : PLOT SCALE : 1 IN:20 FT HORZ. / 1 IN:20 FT VERT.

WISDOT/CADDS SHEET 49

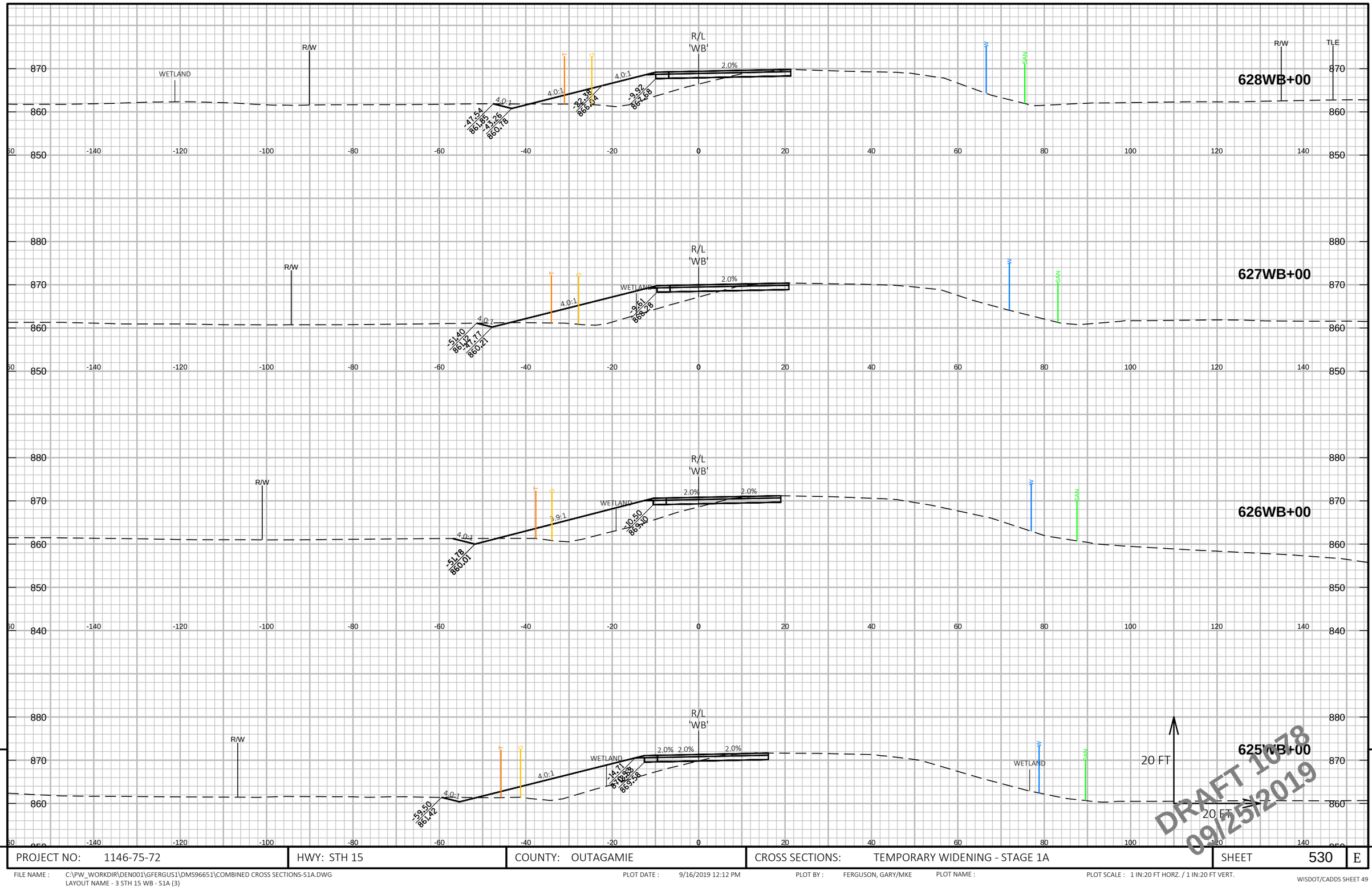

PROJECT NO: 1146-75-72	HWY: STH 15	COUNTY: OUTAGAMIE	CROSS SECTIONS: TEMPORARY WIDENING - STAGE 1A	SHEET 530	E

FILE NAME : C:\PW_WORKDIR\DEN001\GFERGUS1\DMS96651\COMBINED CROSS SECTIONS-S1A.DWG
LAYOUT NAME - 3 STH 15 WB - S1A (3)

PLOT DATE : 9/16/2019 12:12 PM PLOT BY : FERGUSON, GARY/MKE PLOT NAME : PLOT SCALE : 1 IN:20 FT HORZ. / 1 IN:20 FT VERT.

WISDOT/CADDS SHEET 49

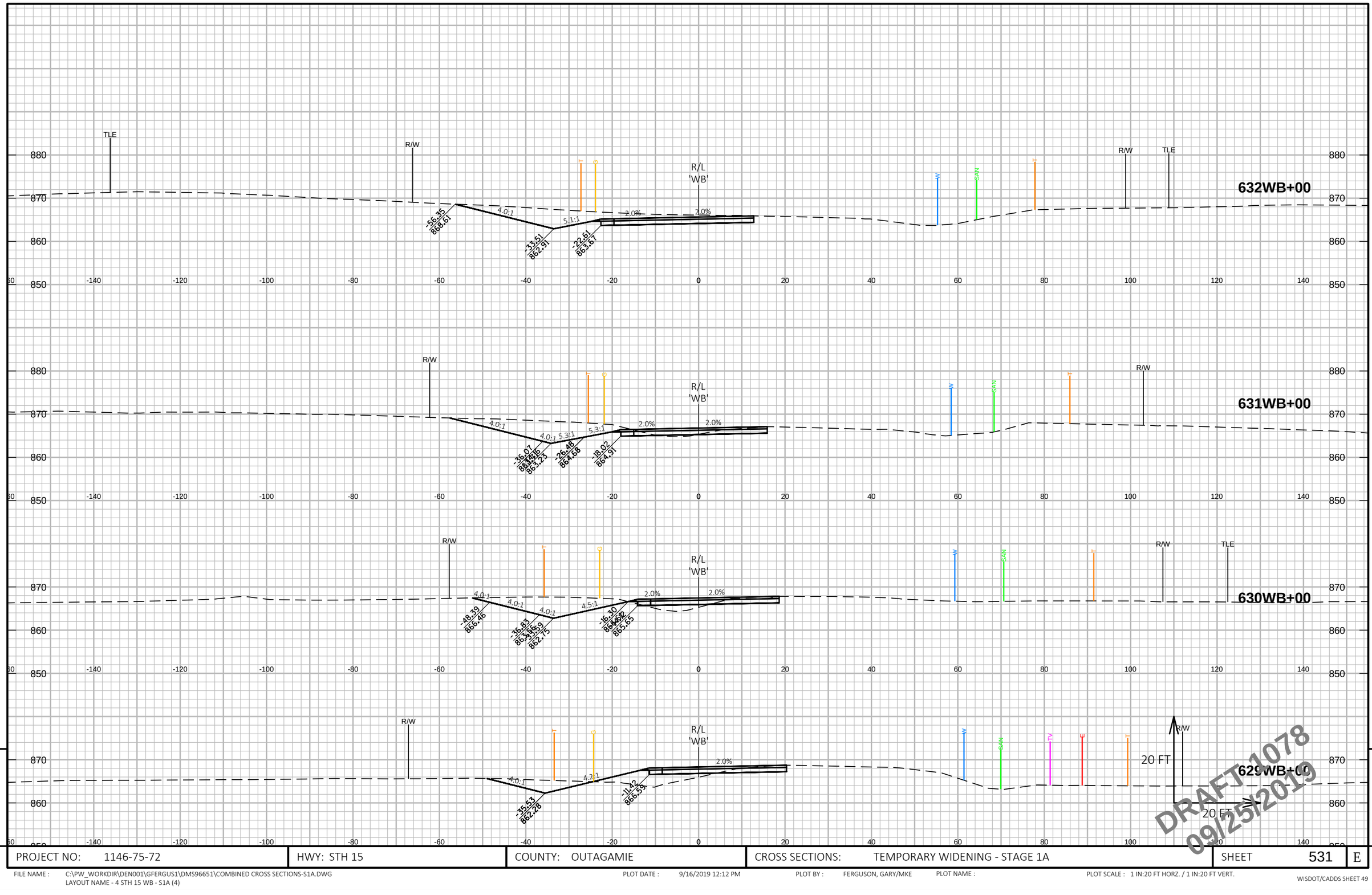

PROJECT NO: 1146-75-72	HWY: STH 15	COUNTY: OUTAGAMIE	CROSS SECTIONS: TEMPORARY WIDENING - STAGE 1A	SHEET 531	E

FILE NAME : C:\PW_WORKDIR\DEN001\GFERGUS1\DMS96651\COMBINED CROSS SECTIONS-S1A.DWG
LAYOUT NAME - 4 STH 15 WB - S1A (4)

PLOT DATE : 9/16/2019 12:12 PM PLOT BY : FERGUSON, GARY/MKE PLOT NAME : PLOT SCALE : 1 IN:20 FT HORZ. / 1 IN:20 FT VERT.

WISDOT/CADDS SHEET 49

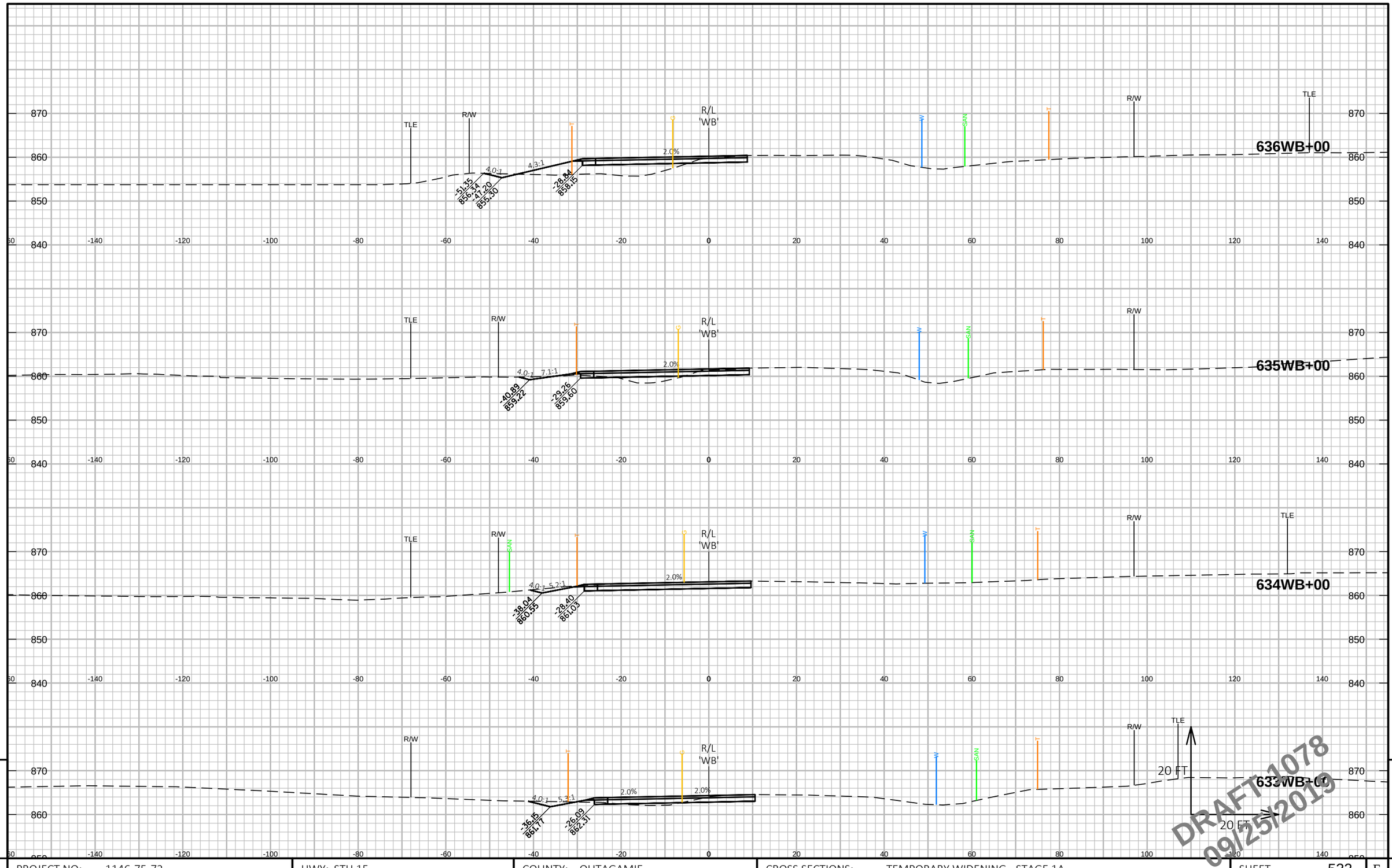

PROJECT NO: 1146-75-72	HWY: STH 15	COUNTY: OUTAGAMIE	CROSS SECTIONS: TEMPORARY WIDENING - STAGE 1A	SHEET 532	E

FILE NAME : C:\PW_WORKDIR\DEN001\GFERGUS1\DMS96651\COMBINED CROSS SECTIONS-S1A.DWG
LAYOUT NAME - 5 STH 15 WB - S1A (5)

PLOT DATE : 9/16/2019 12:13 PM PLOT BY : FERGUSON, GARY/MKE PLOT NAME : PLOT SCALE : 1 IN:20 FT HORZ. / 1 IN:20 FT VERT.

WISDOT/CADDS SHEET 49

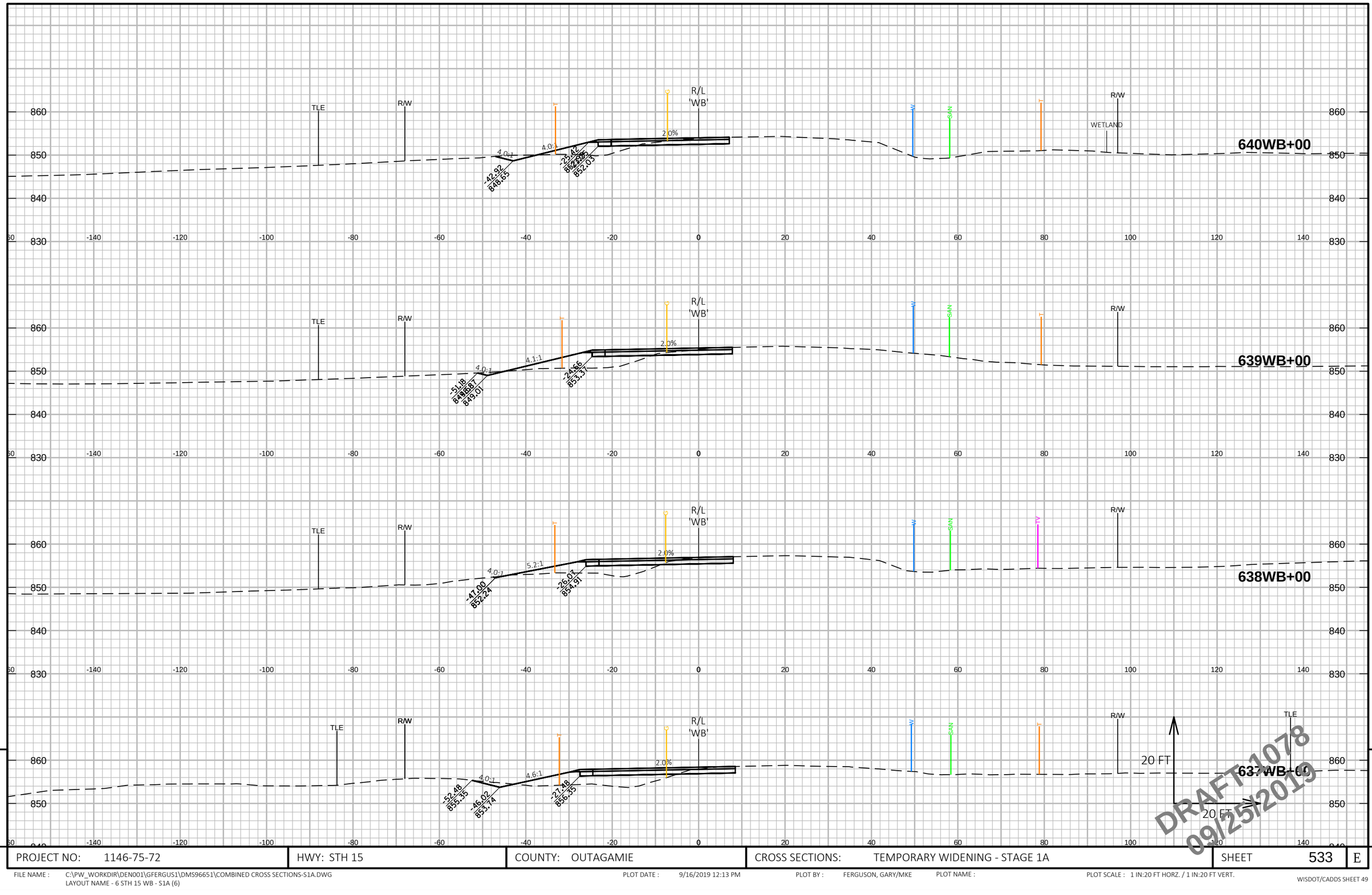

9

PROJECT NO: 1146-75-72	HWY: STH 15	COUNTY: OUTAGAMIE	CROSS SECTIONS: TEMPORARY WIDENING - STAGE 1A	SHEET 533	E

FILE NAME : C:\PW_WORKDIR\DEN001\GFERGUS1\DMS96651\COMBINED CROSS SECTIONS-S1A.DWG
LAYOUT NAME - 6 STH 15 WB - S1A (6)

PLOT DATE : 9/16/2019 12:13 PM PLOT BY : FERGUSON, GARY/MKE PLOT NAME : PLOT SCALE : 1 IN:20 FT HORZ. / 1 IN:20 FT VERT.

WISDOT/CADDS SHEET 49

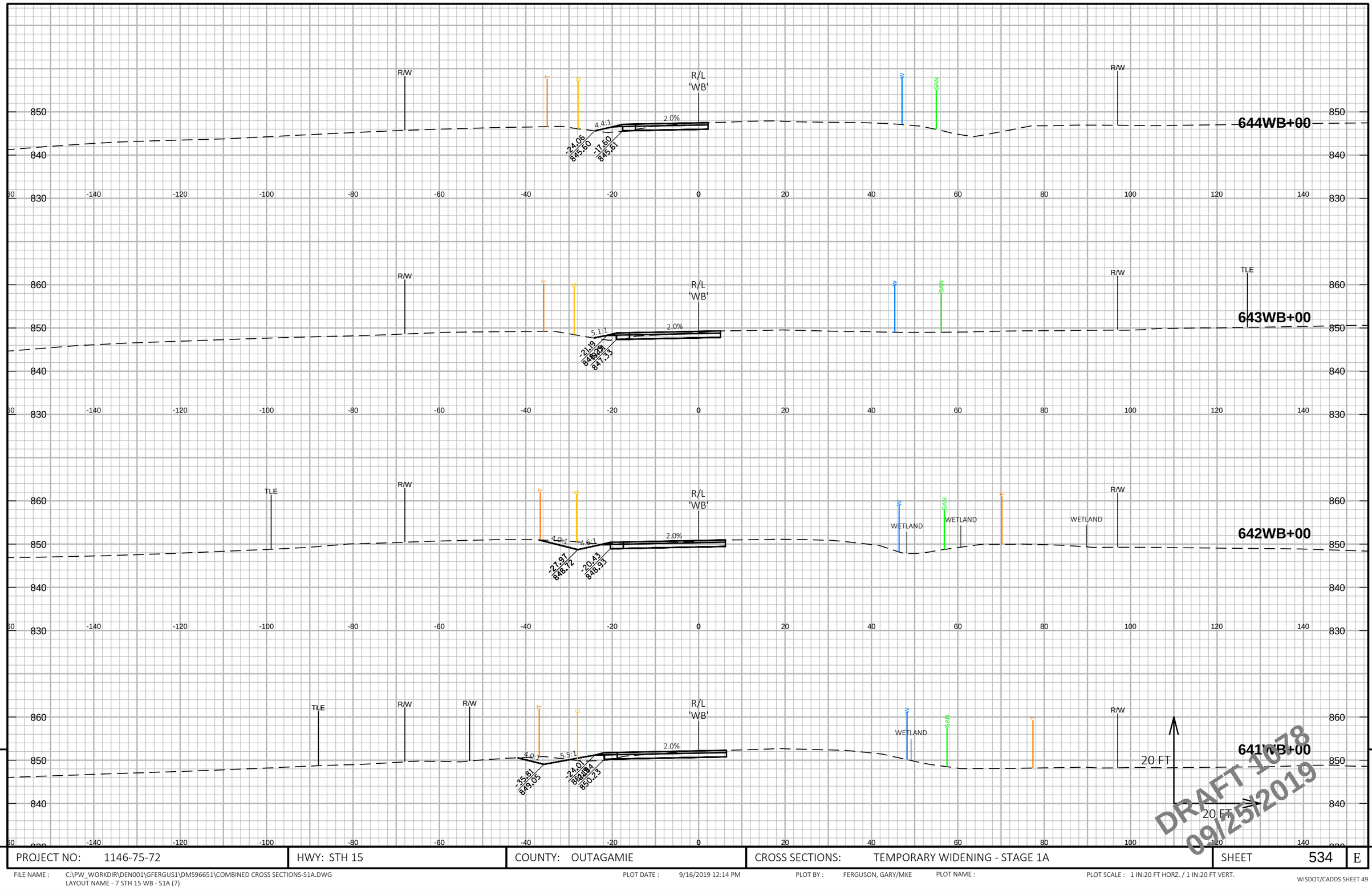

9

9

PROJECT NO: 1146-75-72	HWY: STH 15	COUNTY: OUTAGAMIE	CROSS SECTIONS: TEMPORARY WIDENING - STAGE 1A	SHEET 534	E

FILE NAME : C:\PW_WORKDIR\DEN001\GFERGUS1\DMS96651\COMBINED CROSS SECTIONS-S1A.DWG
LAYOUT NAME - 7 STH 15 WB - S1A (7)

PLOT DATE : 9/16/2019 12:14 PM PLOT BY : FERGUSON, GARY/MKE PLOT NAME : PLOT SCALE : 1 IN:20 FT HORZ. / 1 IN:20 FT VERT.

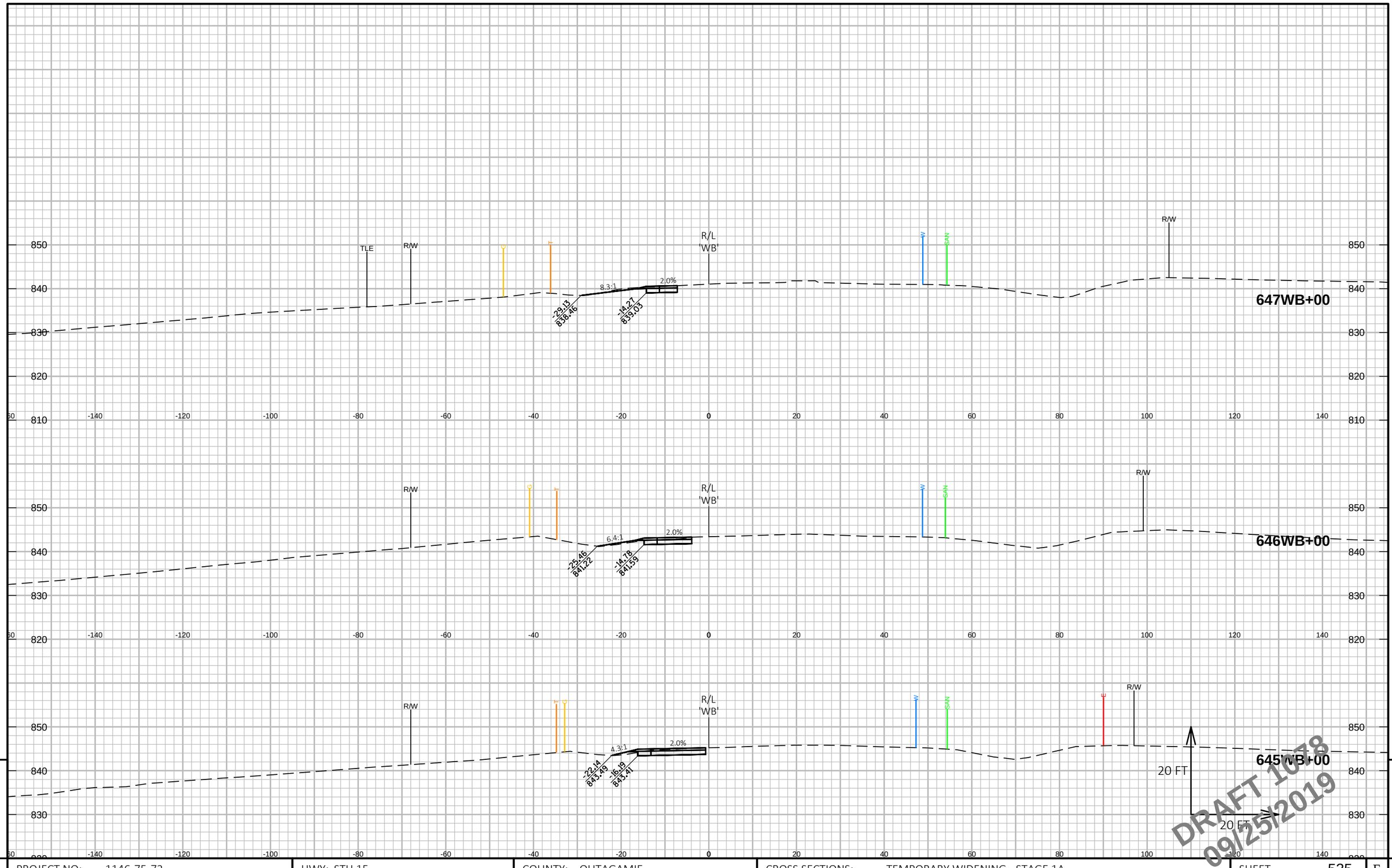

9

PROJECT NO: 1146-75-72	HWY: STH 15	COUNTY: OUTAGAMIE	CROSS SECTIONS: TEMPORARY WIDENING - STAGE 1A	SHEET 535	E

FILE NAME : C:\PW_WORKDIR\DEN001\GFERGUS1\DMS96651\COMBINED CROSS SECTIONS-S1A.DWG
LAYOUT NAME - 8 STH 15 WB - S1A (8)

PLOT DATE : 9/16/2019 12:14 PM PLOT BY : FERGUSON, GARY/MKE PLOT NAME : PLOT SCALE : 1 IN:20 FT HORZ. / 1 IN:20 FT VERT.

WISDOT/CADDS SHEET 49

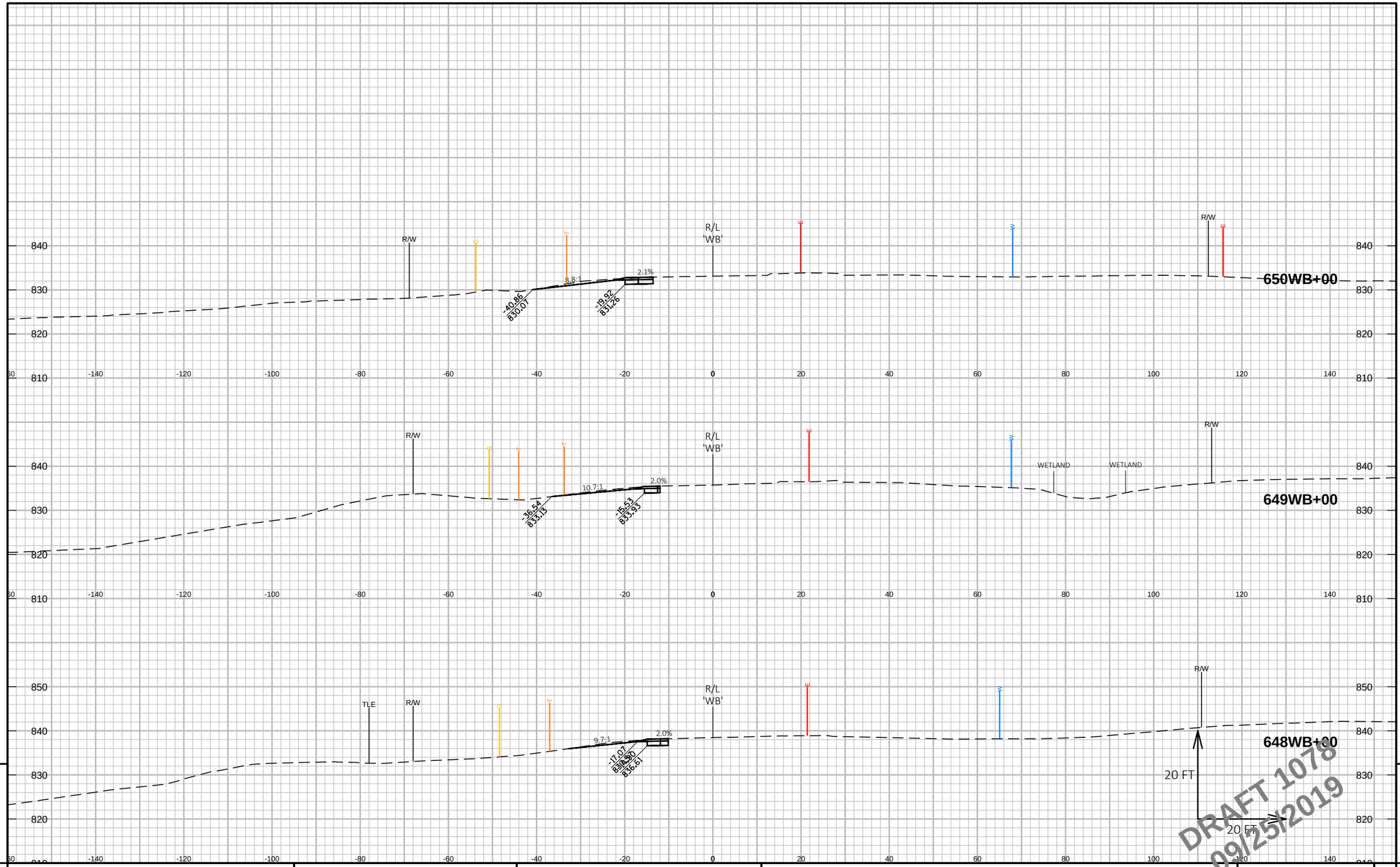

DRAFT 1078
09/25/2019

PROJECT NO: 1146-75-72	HWY: STH 15	COUNTY: OUTAGAMIE	CROSS SECTIONS: TEMPORARY WIDENING - STAGE 1A	SHEET 536	E

FILE NAME : C:\PW_WORKDIR\DEN001\GFERGUS1\DMS96651\COMBINED CROSS SECTIONS-S1A.DWG
LAYOUT NAME - 9 STH 15 WB - S1A (9)

PLOT DATE : 9/16/2019 12:15 PM PLOT BY : FERGUSON, GARY/MKE PLOT NAME : PLOT SCALE : 1 IN:20 FT HORZ. / 1 IN:20 FT VERT.

WISDOT/CADDS SHEET 49

9 9

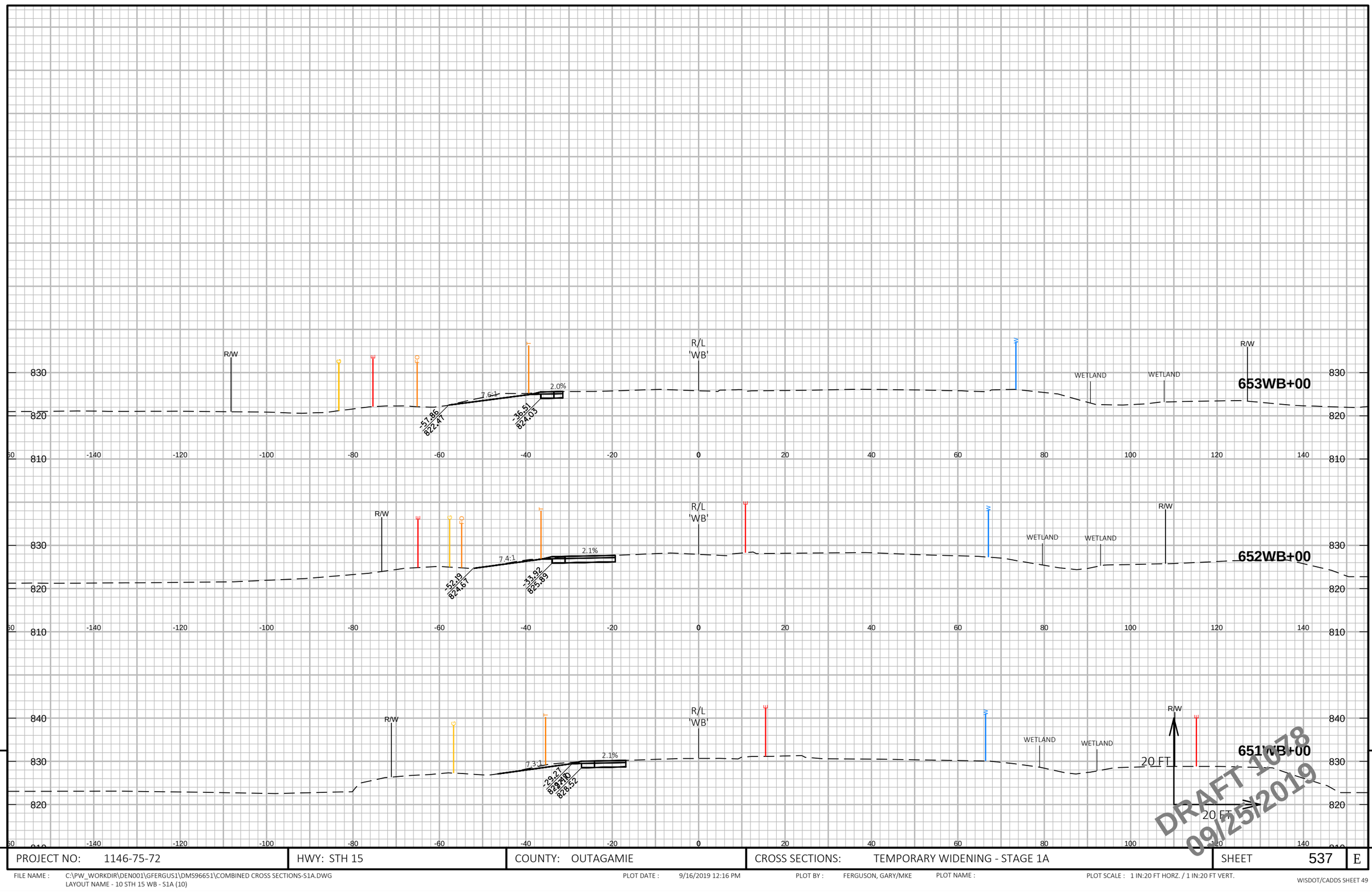

PROJECT NO: 1146-75-72	HWY: STH 15	COUNTY: OUTAGAMIE	CROSS SECTIONS: TEMPORARY WIDENING - STAGE 1A	SHEET 537	E

FILE NAME : C:\PW_WORKDIR\DEN001\GFERGUS1\DMS96651\COMBINED CROSS SECTIONS-S1A.DWG
LAYOUT NAME - 10 STH 15 WB - S1A (10)

PLOT DATE : 9/16/2019 12:16 PM PLOT BY : FERGUSON, GARY/MKE PLOT NAME : PLOT SCALE : 1 IN:20 FT HORZ. / 1 IN:20 FT VERT.

WISDOT/CADDS SHEET 49

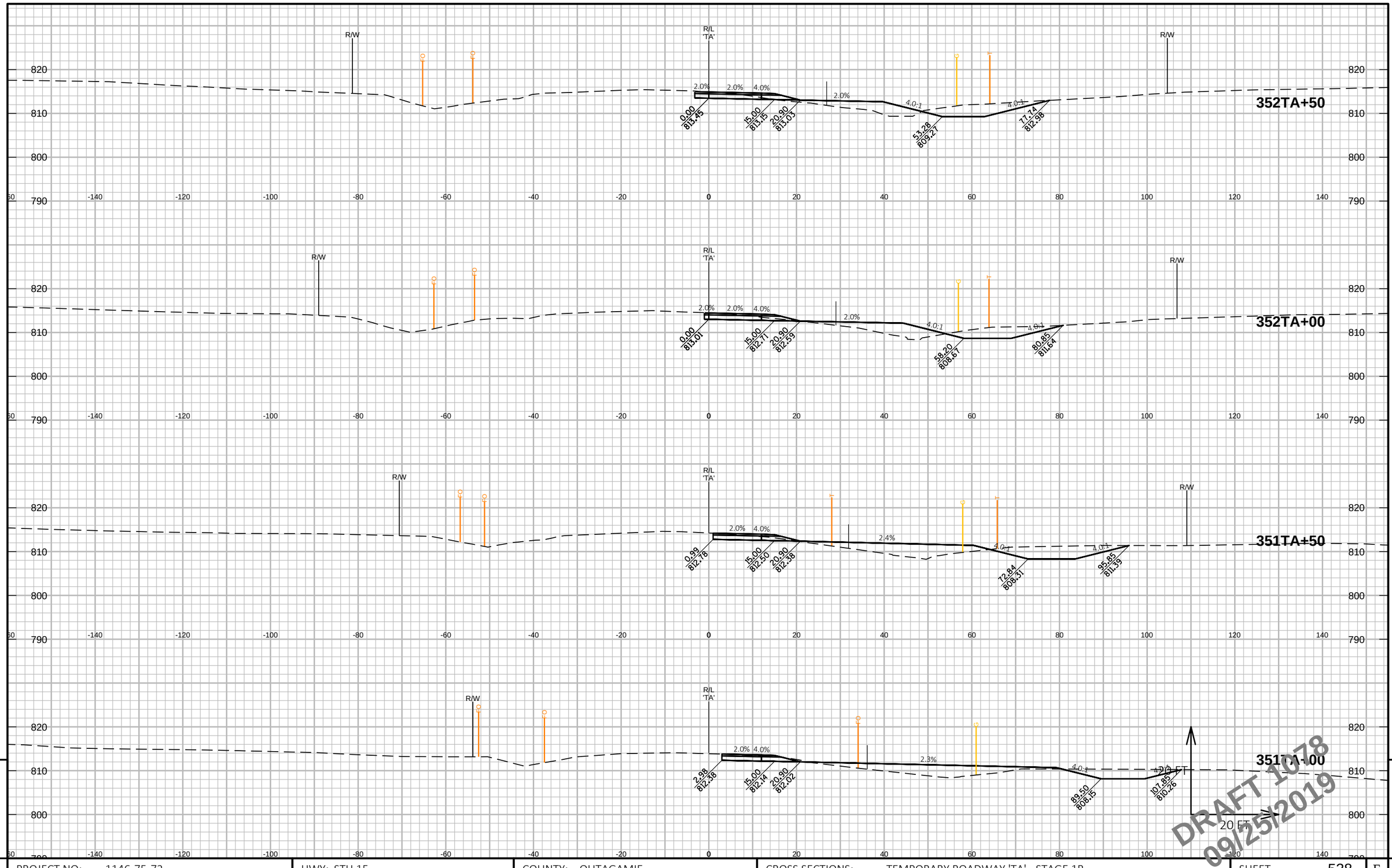

DRAFT 1078
09/25/2019

9

PROJECT NO: 1146-75-72	HWY: STH 15	COUNTY: OUTAGAMIE	CROSS SECTIONS: TEMPORARY ROADWAY 'TA' - STAGE 1B	SHEET 538	E

FILE NAME : C:\PW_WORKDIR\DEN001\GFERGUS1\DMS96651\COMBINED CROSS SECTIONS-S1B.DWG
LAYOUT NAME - 50 TA-S1B (50)
PLOT DATE : 9/17/2019 10:37 AM
PLOT BY : FERGUSON, GARY/MKE
PLOT NAME :
PLOT SCALE : 1 IN:20 FT HORZ. / 1 IN:20 FT VERT.
WISDOT/CADDS SHEET 49

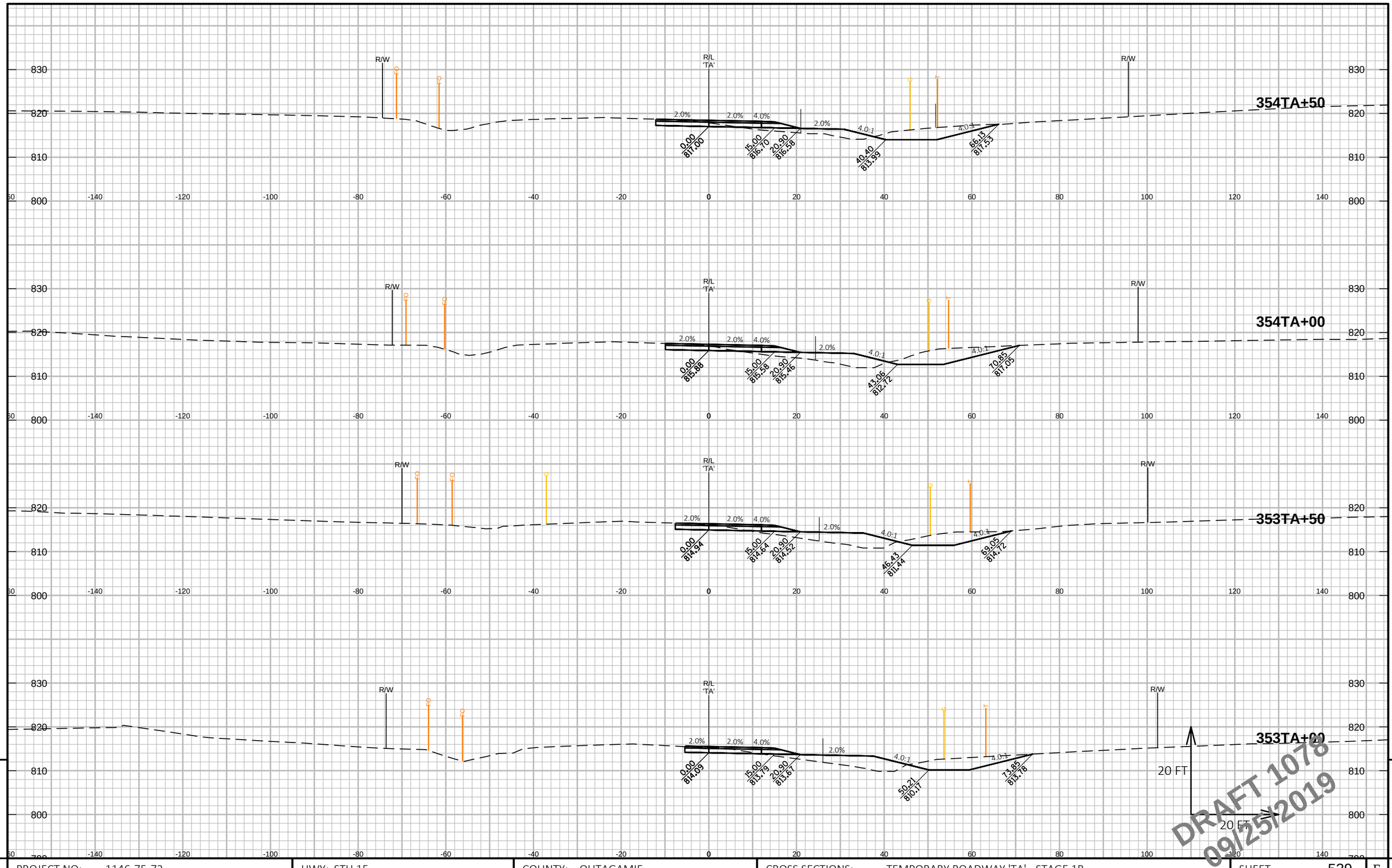

DRAFT 1078
09/25/2019

PROJECT NO: 1146-75-72	HWY: STH 15	COUNTY: OUTAGAMIE	CROSS SECTIONS: TEMPORARY ROADWAY 'TA' - STAGE 1B	SHEET 539	E

FILE NAME : C:\PW_WORKDIR\DEN001\GFERGUS1\DMS96651\COMBINED CROSS SECTIONS-S1B.DWG
LAYOUT NAME - 51 TA-S1B (51)

PLOT DATE : 9/17/2019 10:37 AM PLOT BY : FERGUSON, GARY/MKE PLOT NAME : PLOT SCALE : 1 IN:20 FT HORZ. / 1 IN:20 FT VERT.

WISDOT/CADDS SHEET 49

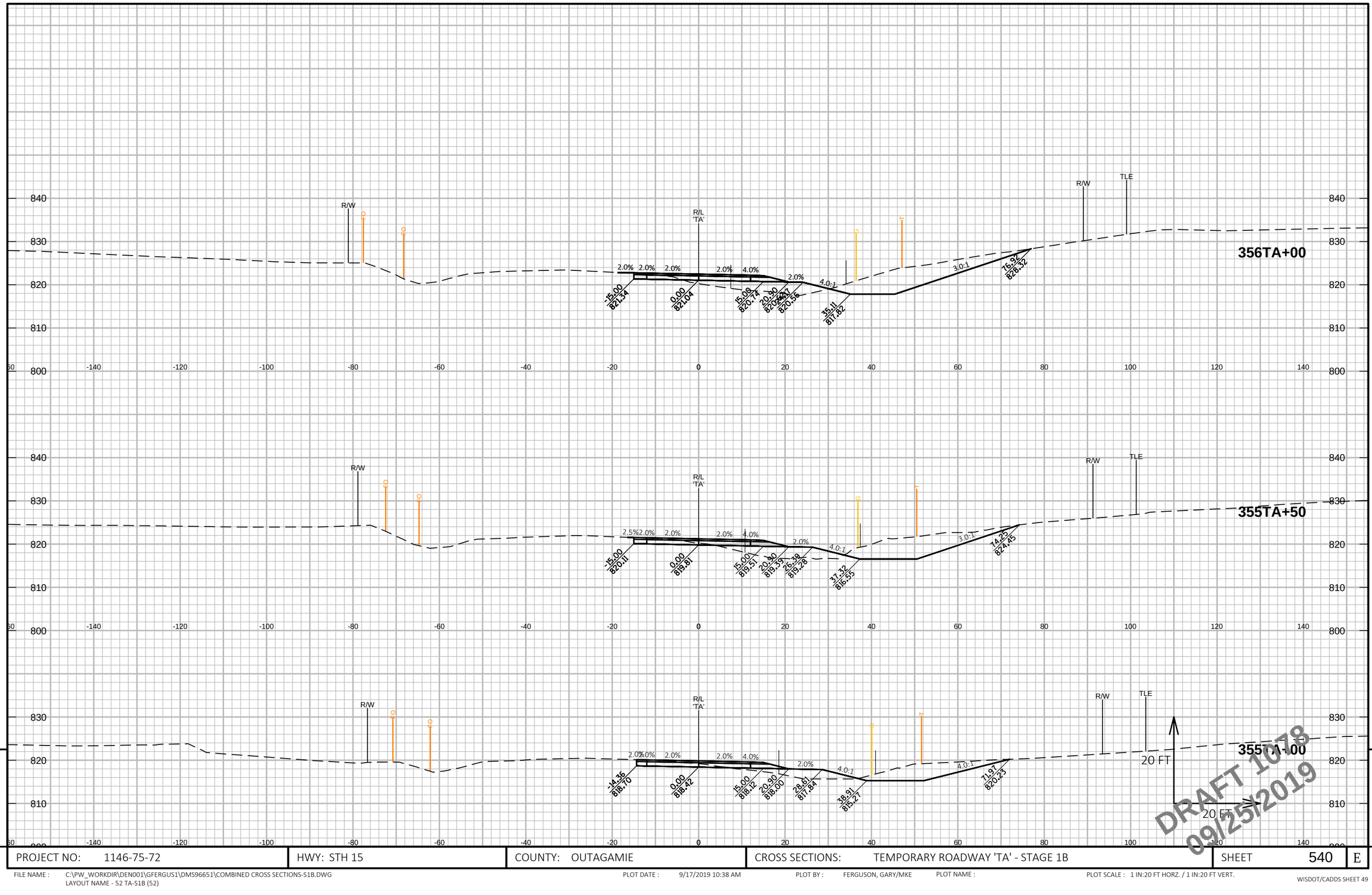

PROJECT NO: 1146-75-72	HWY: STH 15	COUNTY: OUTAGAMIE	CROSS SECTIONS: TEMPORARY ROADWAY 'TA' - STAGE 1B	SHEET 540	E

FILE NAME : C:\PW_WORKDIR\DEN001\GFERGUS1\DMS96651\COMBINED CROSS SECTIONS-S1B.DWG
LAYOUT NAME - 52 TA-S1B (52)

PLOT DATE : 9/17/2019 10:38 AM PLOT BY : FERGUSON, GARY/MKE PLOT NAME : PLOT SCALE : 1 IN:20 FT HORZ. / 1 IN:20 FT VERT.

WISDOT/CADDS SHEET 49

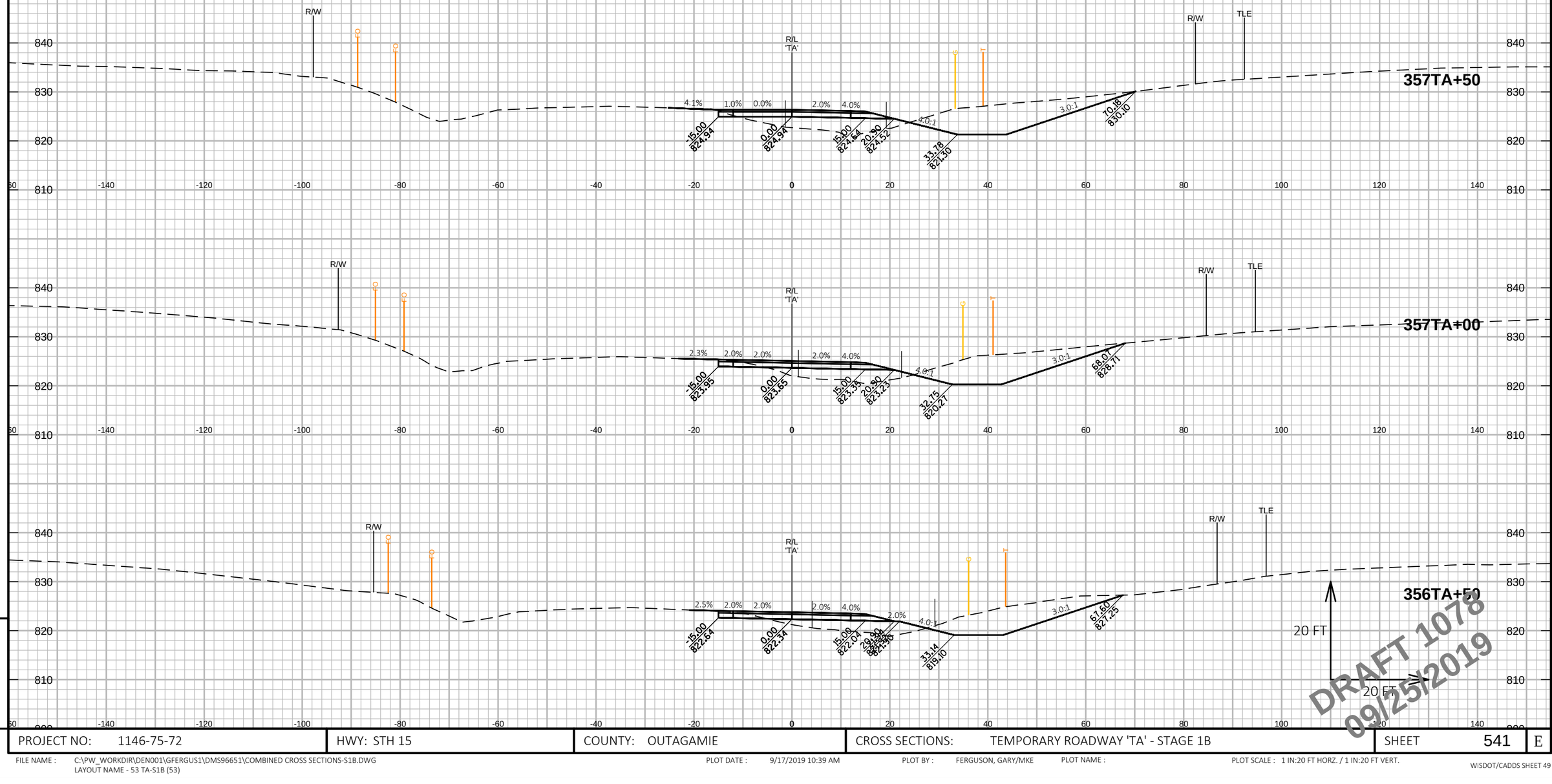

9

PROJECT NO: 1146-75-72	HWY: STH 15	COUNTY: OUTAGAMIE	CROSS SECTIONS: TEMPORARY ROADWAY 'TA' - STAGE 1B	SHEET 541	E

FILE NAME : C:\PW_WORKDIR\DEN001\GFERGUS1\DMS96651\COMBINED CROSS SECTIONS-S1B.DWG
LAYOUT NAME - 53 TA-S1B (53)

PLOT DATE : 9/17/2019 10:39 AM PLOT BY : FERGUSON, GARY/MKE PLOT NAME : PLOT SCALE : 1 IN:20 FT HORZ. / 1 IN:20 FT VERT.

WISDOT/CADDS SHEET 49

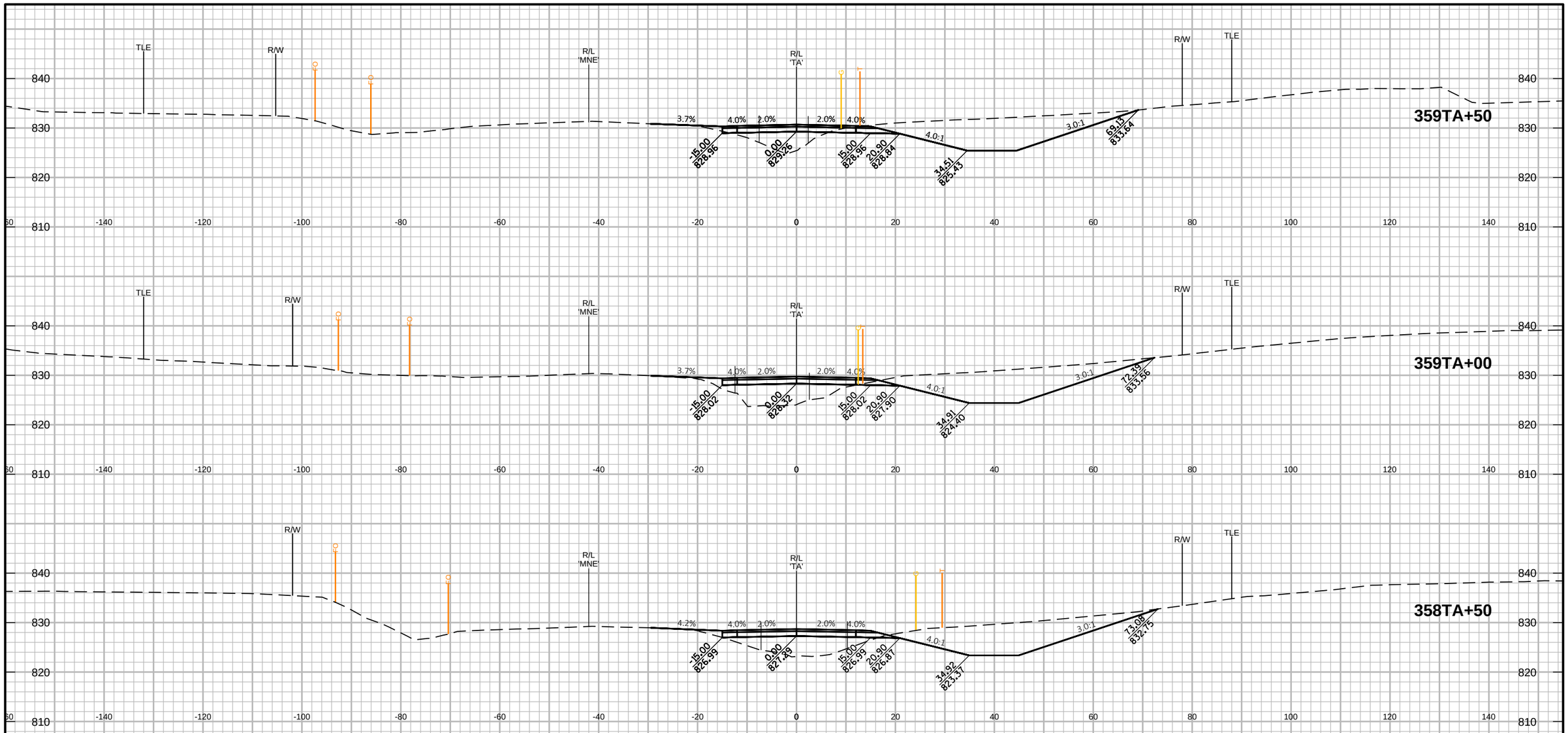

DRAFT 1078
09/25/2019

PROJECT NO: 1146-75-72	HWY: STH 15	COUNTY: OUTAGAMIE	CROSS SECTIONS: TEMPORARY ROADWAY 'TA' - STAGE 1B	SHEET 542	E

FILE NAME : C:\PW_WORKDIR\DEN001\GFERGUS1\DMS96651\COMBINED CROSS SECTIONS-S1B.DWG
LAYOUT NAME - 54 TA-S1B (54)

PLOT DATE : 9/17/2019 10:40 AM PLOT BY : FERGUSON, GARY/MKE PLOT NAME : PLOT SCALE : 1 IN:20 FT HORZ. / 1 IN:20 FT VERT.

WISDOT/CADDS SHEET 49

9

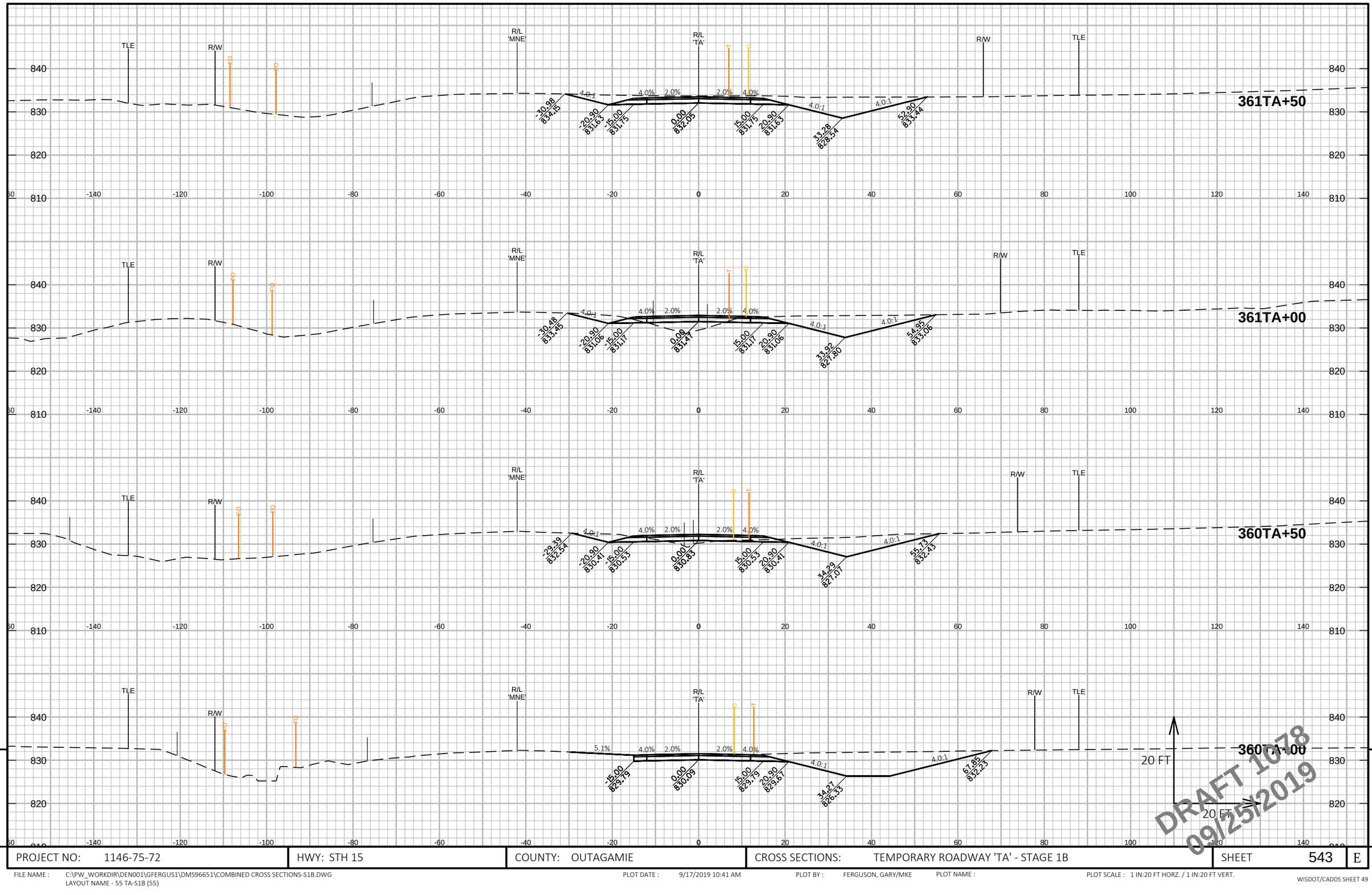

PROJECT NO: 1146-75-72	HWY: STH 15	COUNTY: OUTAGAMIE	CROSS SECTIONS: TEMPORARY ROADWAY 'TA' - STAGE 1B	SHEET 543	E

FILE NAME : C:\PW_WORKDIR\DEN001\GFERGUS1\DMS96651\COMBINED CROSS SECTIONS-S1B.DWG
LAYOUT NAME - 55 TA-S1B (55)

PLOT DATE : 9/17/2019 10:41 AM PLOT BY : FERGUSON, GARY/MKE PLOT NAME : PLOT SCALE : 1 IN:20 FT HORZ. / 1 IN:20 FT VERT.

WISDOT/CADDS SHEET 49

9

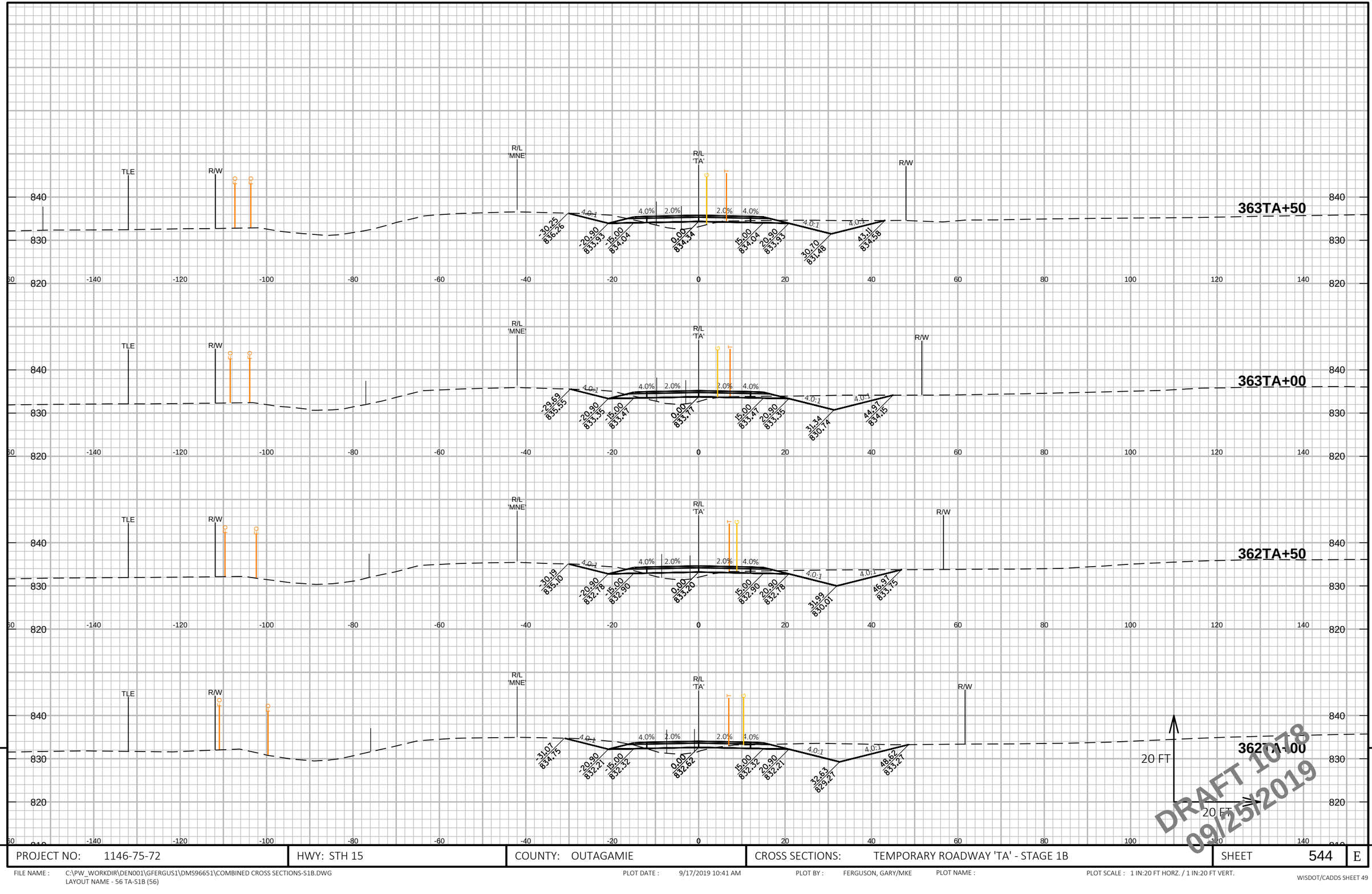

PROJECT NO: 1146-75-72	HWY: STH 15	COUNTY: OUTAGAMIE	CROSS SECTIONS: TEMPORARY ROADWAY 'TA' - STAGE 1B	SHEET 544	E

FILE NAME : C:\PW_WORKDIR\DEN001\GFERGUS1\DMS96651\COMBINED CROSS SECTIONS-S1B.DWG
LAYOUT NAME - 56 TA-S1B (56)

PLOT DATE : 9/17/2019 10:41 AM PLOT BY : FERGUSON, GARY/MKE PLOT NAME : PLOT SCALE : 1 IN:20 FT HORZ. / 1 IN:20 FT VERT.

WISDOT/CADDS SHEET 49

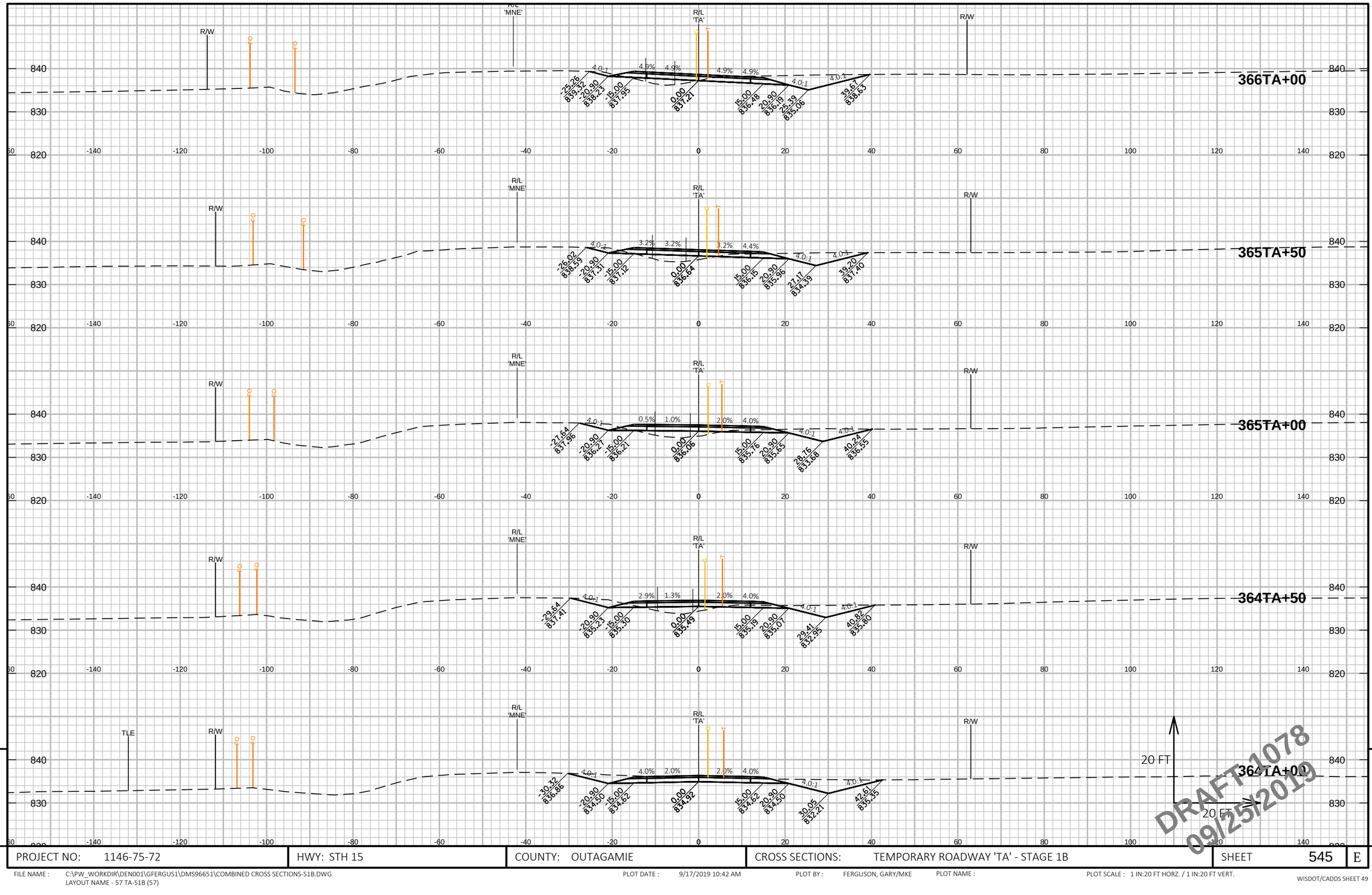

PROJECT NO: 1146-75-72	HWY: STH 15	COUNTY: OUTAGAMIE	CROSS SECTIONS: TEMPORARY ROADWAY 'TA' - STAGE 1B	SHEET 545	E

FILE NAME : C:\PW_WORKDIR\DEN001\GFERGUS1\DMS96651\COMBINED CROSS SECTIONS-S1B.DWG
LAYOUT NAME - 57 TA-S1B (57)

PLOT DATE : 9/17/2019 10:42 AM PLOT BY : FERGUSON, GARY/MKE PLOT NAME : PLOT SCALE : 1 IN:20 FT HORZ. / 1 IN:20 FT VERT.

WISDOT/CADDS SHEET 49

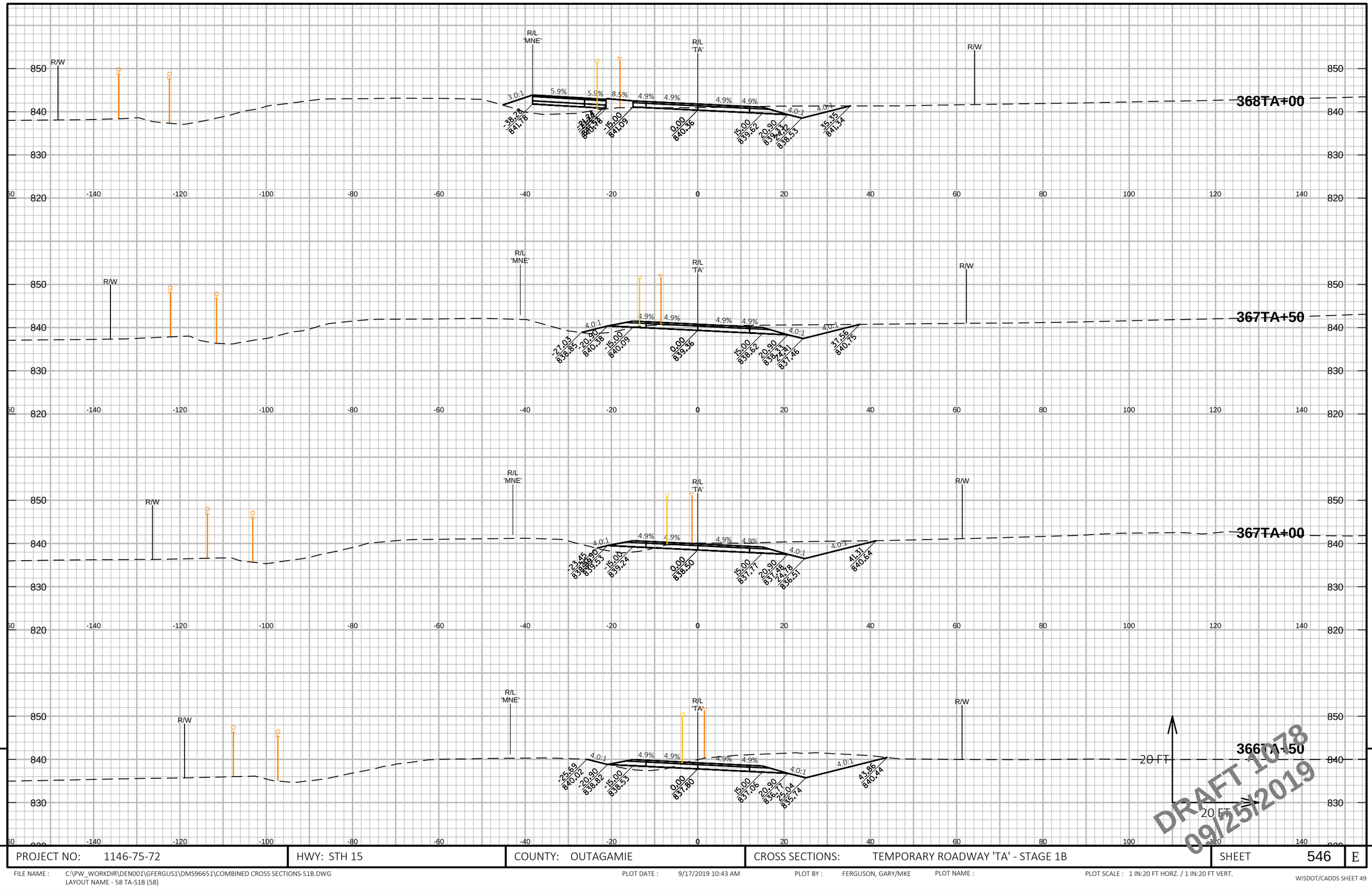

PROJECT NO: 1146-75-72	HWY: STH 15	COUNTY: OUTAGAMIE	CROSS SECTIONS: TEMPORARY ROADWAY 'TA' - STAGE 1B	SHEET 546	E

FILE NAME : C:\PW_WORKDIR\DEN001\GFERGUS1\DMS96651\COMBINED CROSS SECTIONS-S1B.DWG
LAYOUT NAME - 58 TA-S1B (58)

PLOT DATE : 9/17/2019 10:43 AM PLOT BY : FERGUSON, GARY/MKE PLOT NAME : PLOT SCALE : 1 IN:20 FT HORZ. / 1 IN:20 FT VERT.

WISDOT/CADDS SHEET 49

9

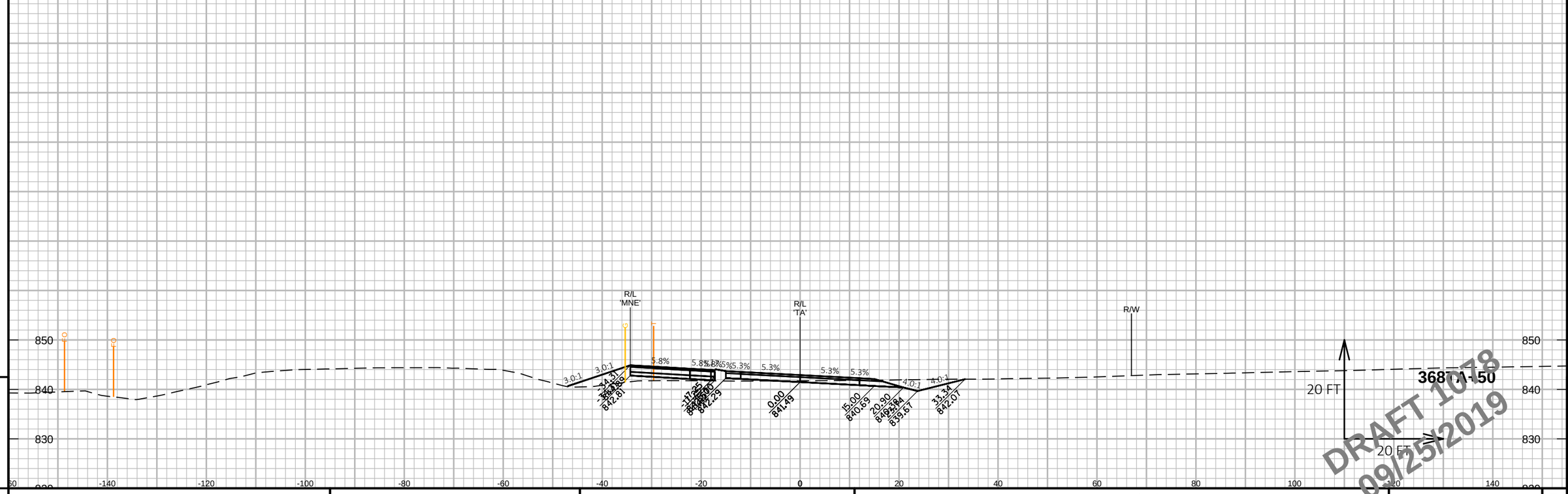

DRAFT 1078
09/25/2019

9

PROJECT NO: 1146-75-72	HWY: STH 15	COUNTY: OUTAGAMIE	CROSS SECTIONS: TEMPORARY ROADWAY 'TA' - STAGE 1B	SHEET 547	E

FILE NAME : C:\PW_WORKDIR\DEN001\GFERGUS1\DMS96651\COMBINED CROSS SECTIONS-S1B.DWG
LAYOUT NAME - 59 TA-S1B (59)

PLOT DATE : 9/17/2019 10:44 AM PLOT BY : FERGUSON, GARY/MKE PLOT NAME : PLOT SCALE : 1 IN:20 FT HORZ. / 1 IN:20 FT VERT.

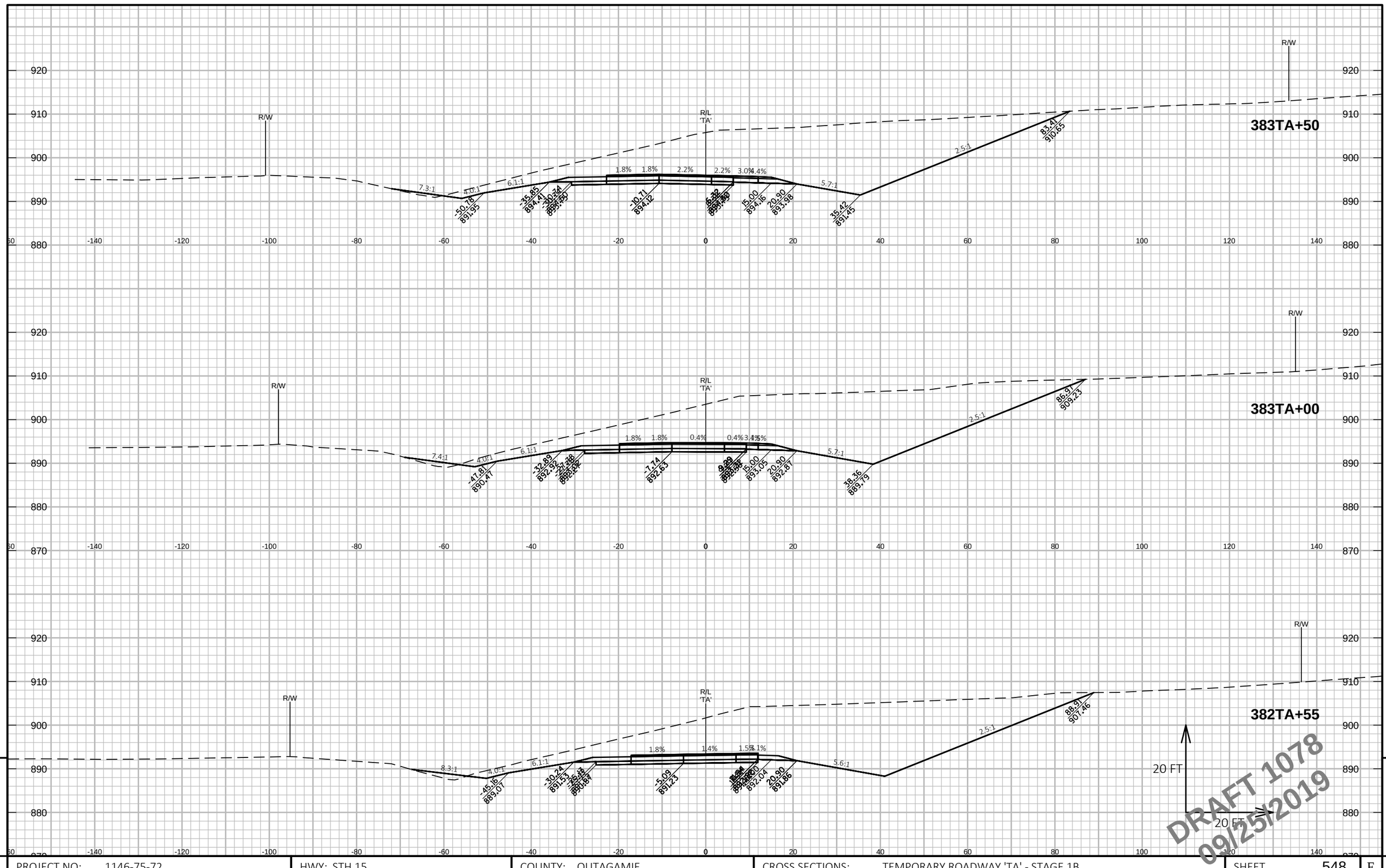

PROJECT NO: 1146-75-72	HWY: STH 15	COUNTY: OUTAGAMIE	CROSS SECTIONS: TEMPORARY ROADWAY 'TA' - STAGE 1B	SHEET 548	E

FILE NAME : C:\PW_WORKDIR\DEN001\GFERGUS1\DMS96651\COMBINED CROSS SECTIONS-S1B.DWG
LAYOUT NAME - 60 TA_BY-S1B (60)

PLOT DATE : 9/17/2019 10:45 AM PLOT BY : FERGUSON, GARY/MKE PLOT NAME : PLOT SCALE : 1 IN:20 FT HORZ. / 1 IN:20 FT VERT.

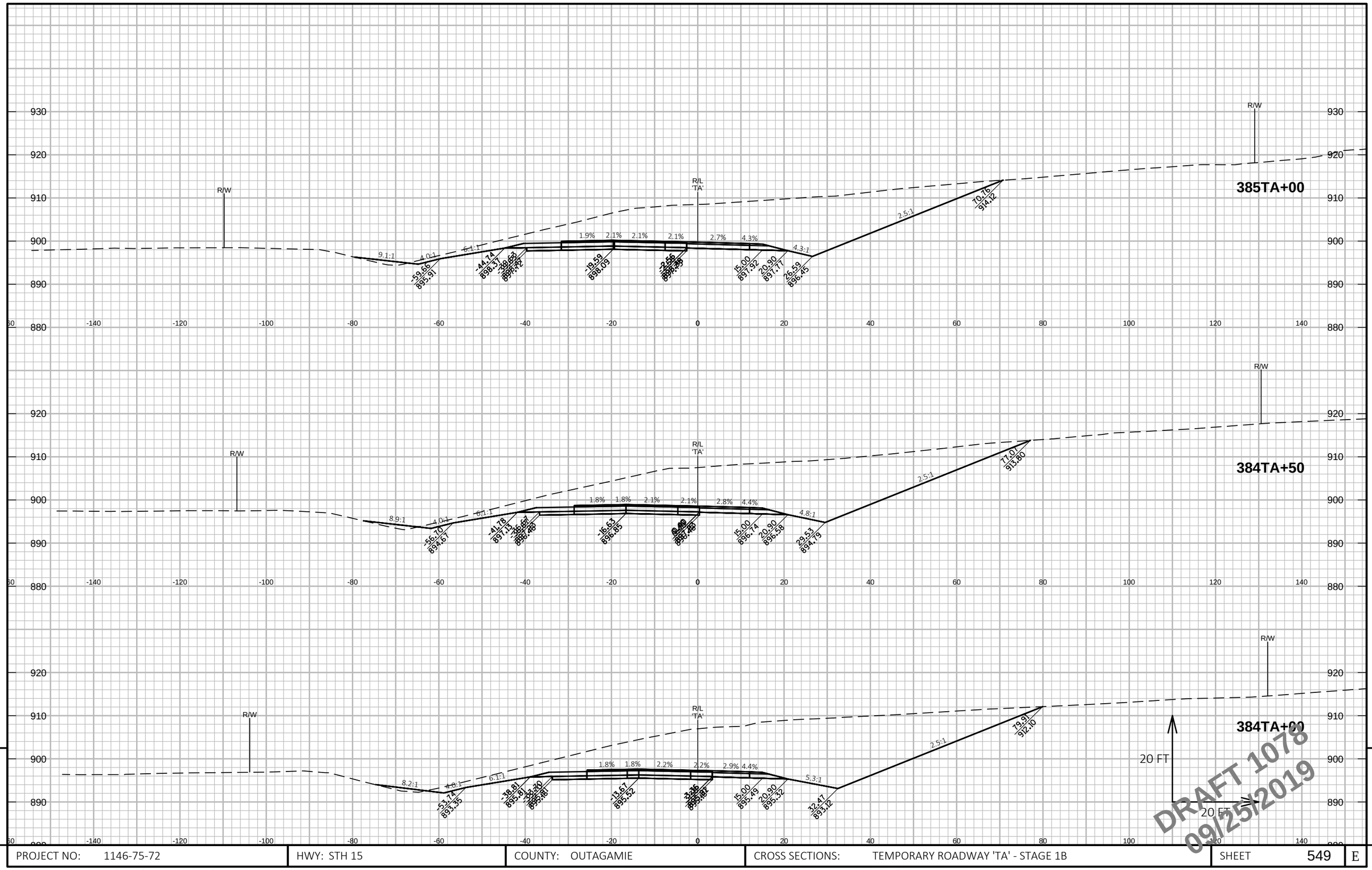

9

PROJECT NO: 1146-75-72	HWY: STH 15	COUNTY: OUTAGAMIE	CROSS SECTIONS: TEMPORARY ROADWAY 'TA' - STAGE 1B	SHEET 549	E

FILE NAME : C:\PW_WORKDIR\DEN001\GFERGUS1\DMS96651\COMBINED CROSS SECTIONS-S1B.DWG
LAYOUT NAME - 61 TA_BY-S1B (61)

PLOT DATE : 9/17/2019 10:45 AM PLOT BY : FERGUSON, GARY/MKE PLOT NAME : PLOT SCALE : 1 IN:20 FT HORZ. / 1 IN:20 FT VERT.

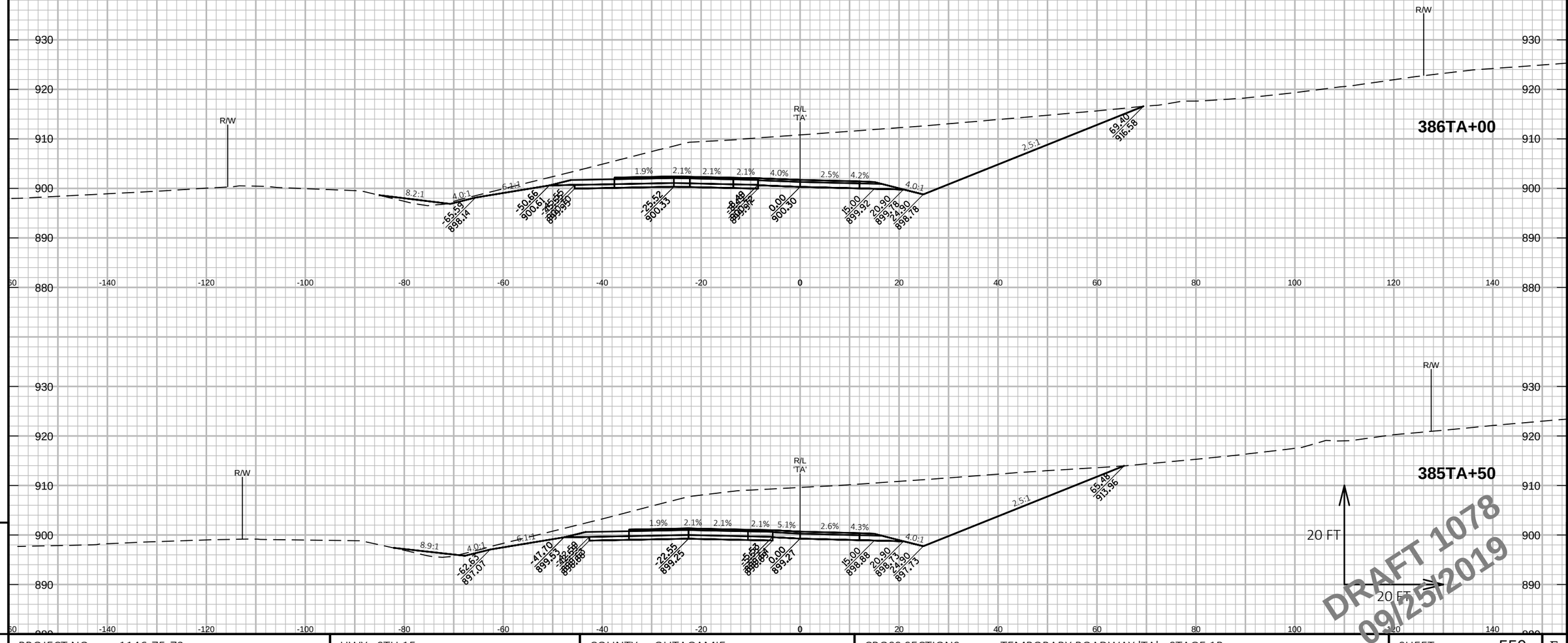

DRAFT 1078
09/25/2019

PROJECT NO: 1146-75-72	HWY: STH 15	COUNTY: OUTAGAMIE	CROSS SECTIONS: TEMPORARY ROADWAY 'TA' - STAGE 1B	SHEET 550	E

FILE NAME : C:\PW_WORKDIR\DEN001\GFERGUS1\DMS96651\COMBINED CROSS SECTIONS-S1B.DWG
LAYOUT NAME - 62 TA_BY-S1B (62)

PLOT DATE : 9/17/2019 10:46 AM PLOT BY : FERGUSON, GARY/MKE PLOT NAME : PLOT SCALE : 1 IN:20 FT HORZ. / 1 IN:20 FT VERT.

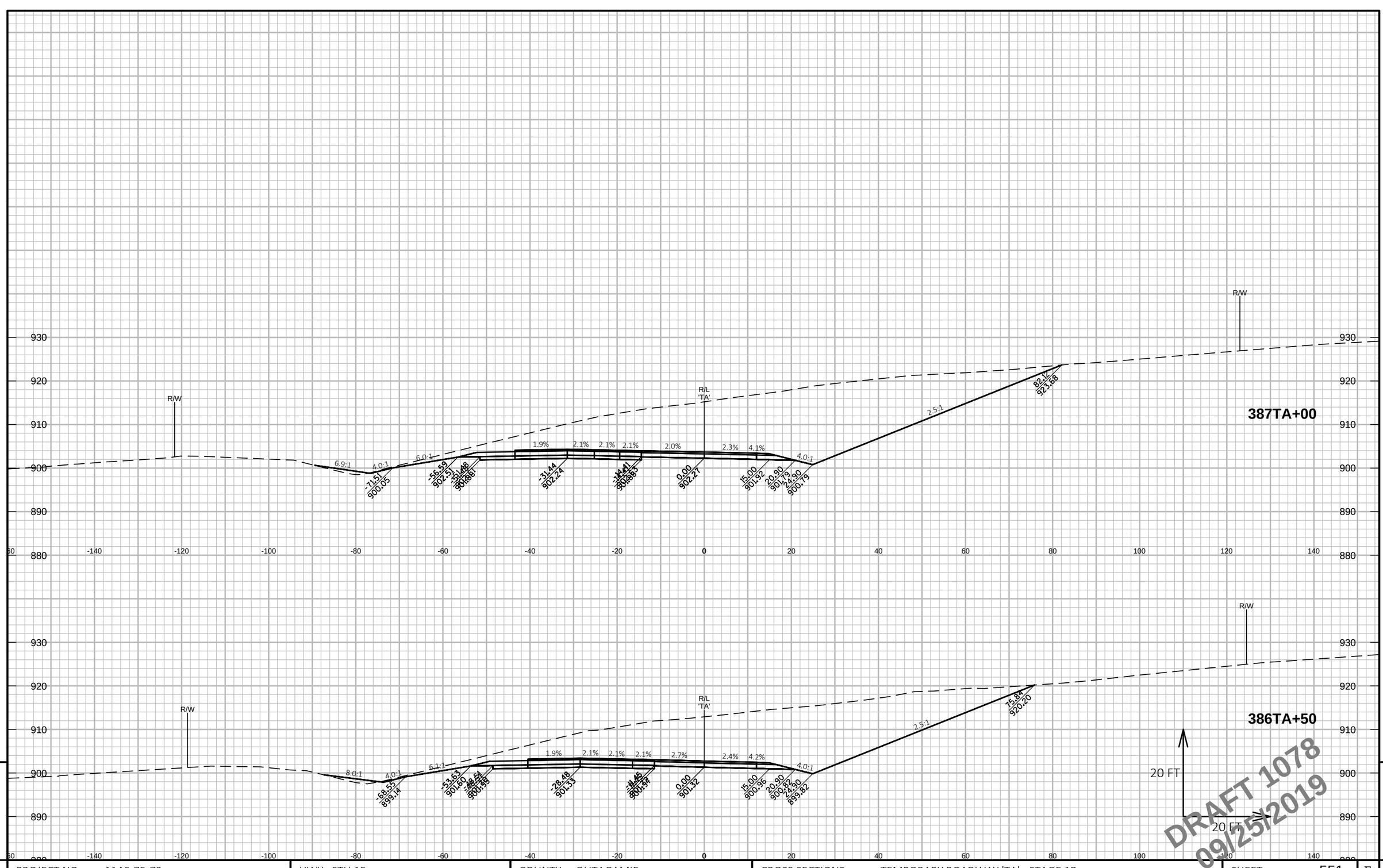

9

PROJECT NO: 1146-75-72	HWY: STH 15	COUNTY: OUTAGAMIE	CROSS SECTIONS: TEMPORARY ROADWAY 'TA' - STAGE 1B	SHEET 551	E

FILE NAME : C:\PW_WORKDIR\DEN001\GFERGUS1\DMS96651\COMBINED CROSS SECTIONS-S1B.DWG
LAYOUT NAME - 63 TA_BY-S1B (63)

PLOT DATE : 9/17/2019 10:47 AM PLOT BY : FERGUSON, GARY/MKE PLOT NAME : PLOT SCALE : 1 IN:20 FT HORZ. / 1 IN:20 FT VERT.

WISDOT/CADDS SHEET 49

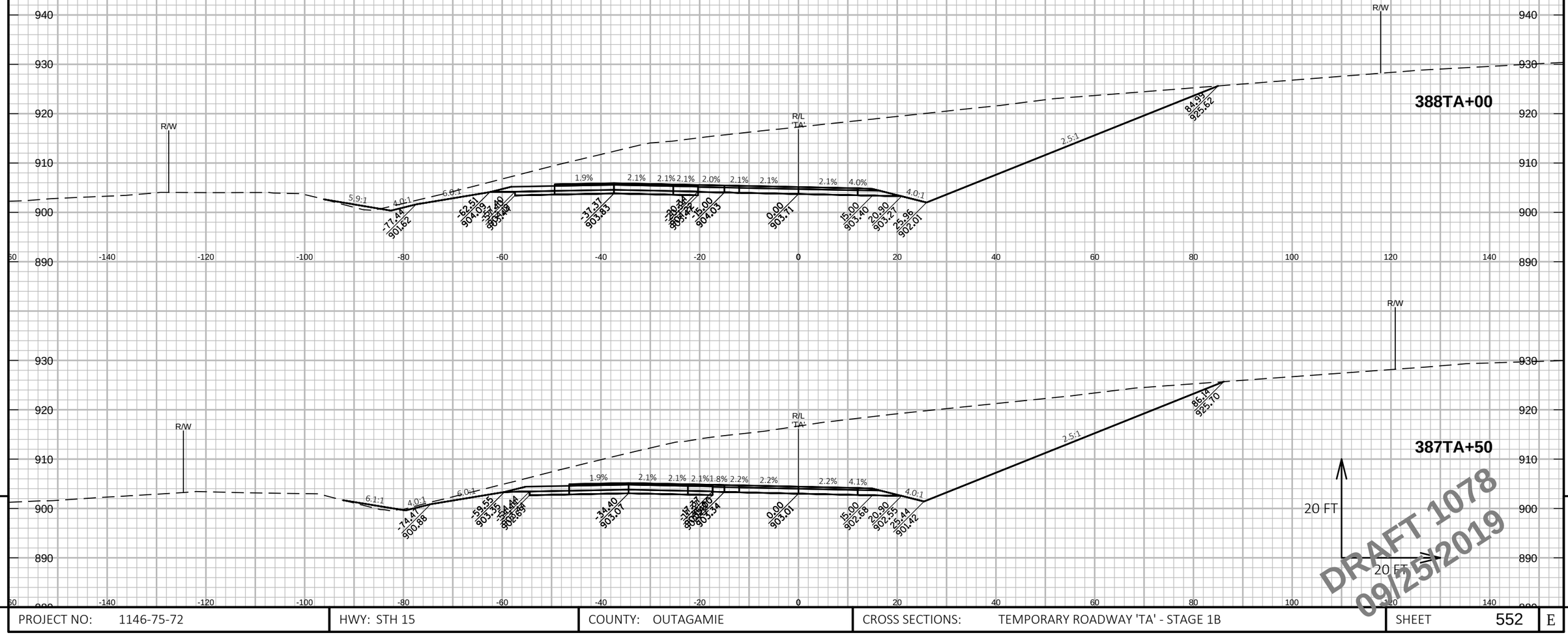

9

9

PROJECT NO: 1146-75-72	HWY: STH 15	COUNTY: OUTAGAMIE	CROSS SECTIONS: TEMPORARY ROADWAY 'TA' - STAGE 1B	SHEET 552	E

FILE NAME : C:\PW_WORKDIR\DEN001\GFERGUS1\DMS96651\COMBINED CROSS SECTIONS-S1B.DWG
LAYOUT NAME - 64 TA_BY-S1B (64)

PLOT DATE : 9/17/2019 10:48 AM PLOT BY : FERGUSON, GARY/MKE PLOT NAME : PLOT SCALE : 1 IN:20 FT HORZ. / 1 IN:20 FT VERT.

WISDOT/CADDS SHEET 49

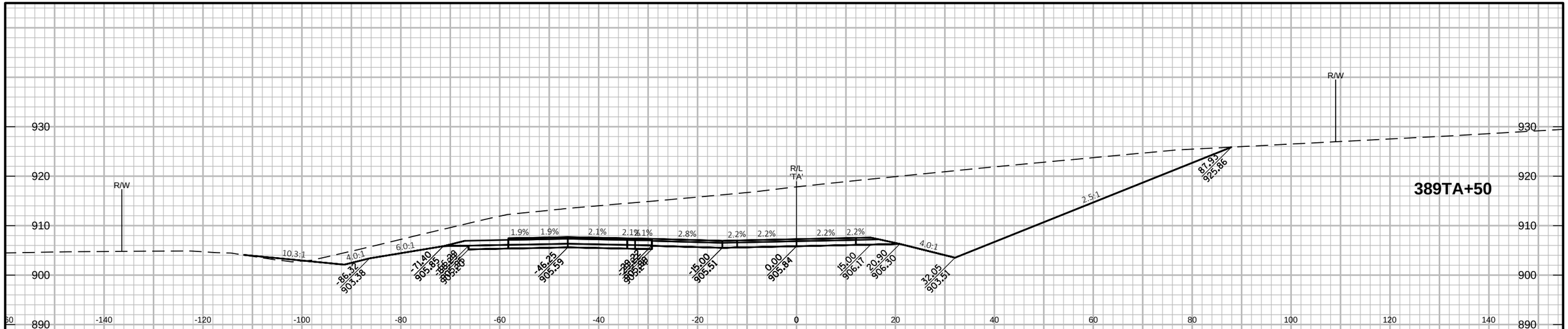

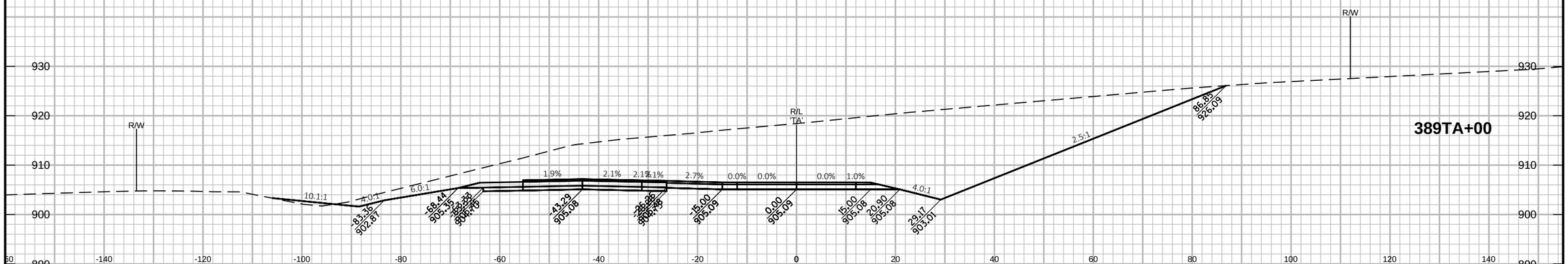

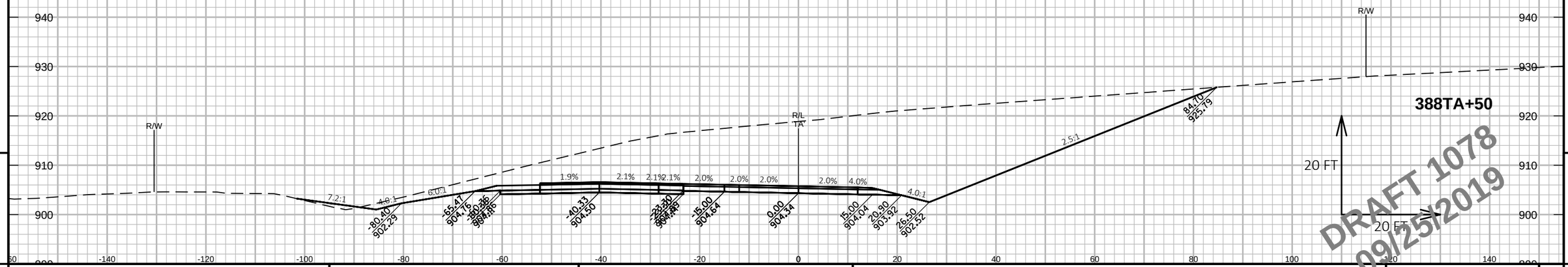

DRAFT 1078
09/25/2019

PROJECT NO: 1146-75-72	HWY: STH 15	COUNTY: OUTAGAMIE	CROSS SECTIONS: TEMPORARY ROADWAY 'TA' - STAGE 1B	SHEET 553	E

FILE NAME : C:\PW_WORKDIR\DEN001\GFERGUS1\DMS96651\COMBINED CROSS SECTIONS-S1B.DWG
LAYOUT NAME - 65 TA_BY-S1B (65)

PLOT DATE : 9/17/2019 10:49 AM PLOT BY : FERGUSON, GARY/MKE PLOT NAME : PLOT SCALE : 1 IN:20 FT HORZ. / 1 IN:20 FT VERT.

WISDOT/CADDS SHEET 49

9

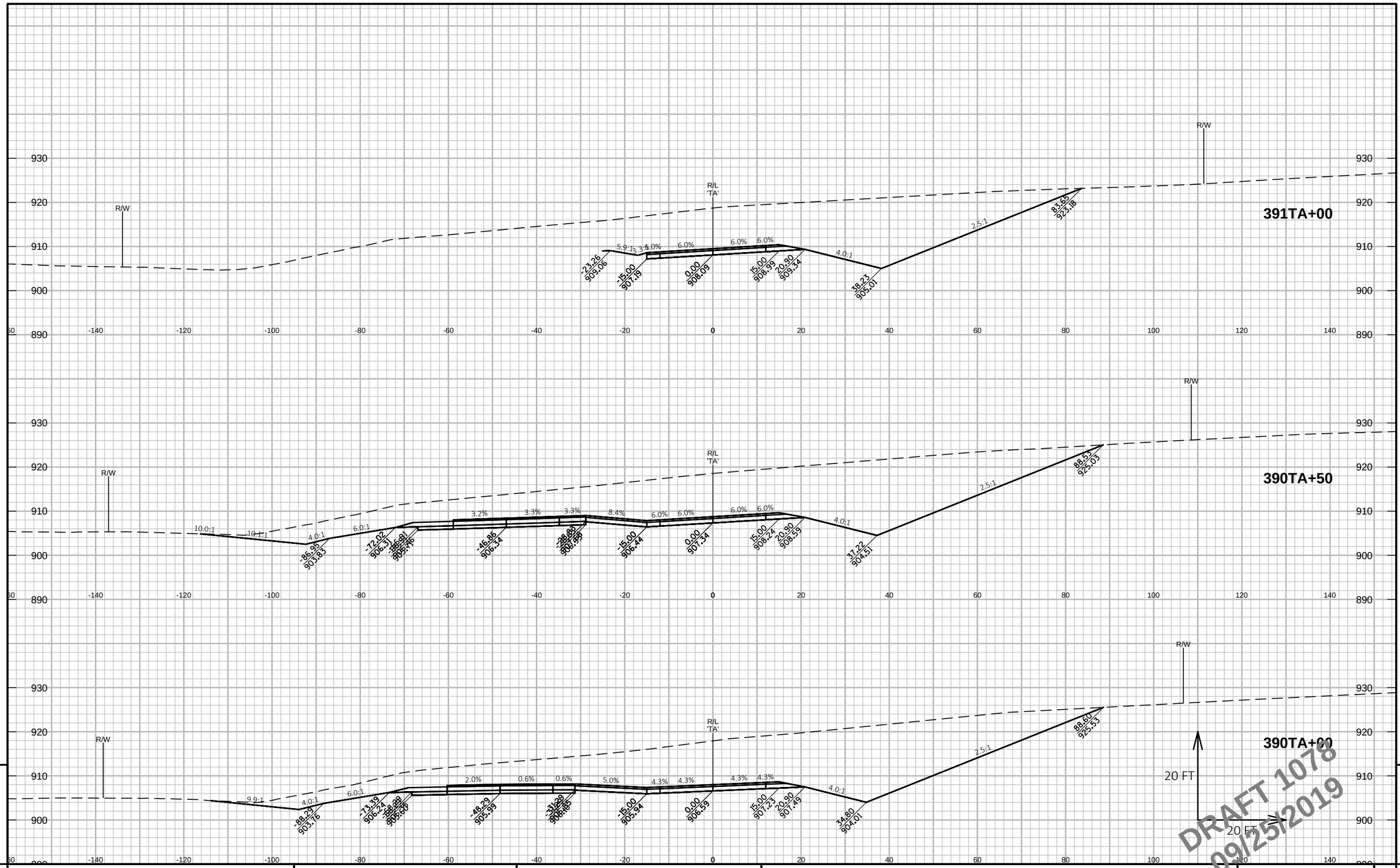

PROJECT NO: 1146-75-72	HWY: STH 15	COUNTY: OUTAGAMIE	CROSS SECTIONS: TEMPORARY ROADWAY 'TA' - STAGE 1B	SHEET 554	E

FILE NAME : C:\PW_WORKDIR\DEN001\GFERGUS1\DMS96651\COMBINED CROSS SECTIONS-S1B.DWG
LAYOUT NAME - 66 TA_BY-S1B (66)

PLOT DATE : 9/17/2019 10:49 AM PLOT BY : FERGUSON, GARY/MKE PLOT NAME : PLOT SCALE : 1 IN:20 FT HORZ. / 1 IN:20 FT VERT.

WISDOT/CADDS SHEET 49

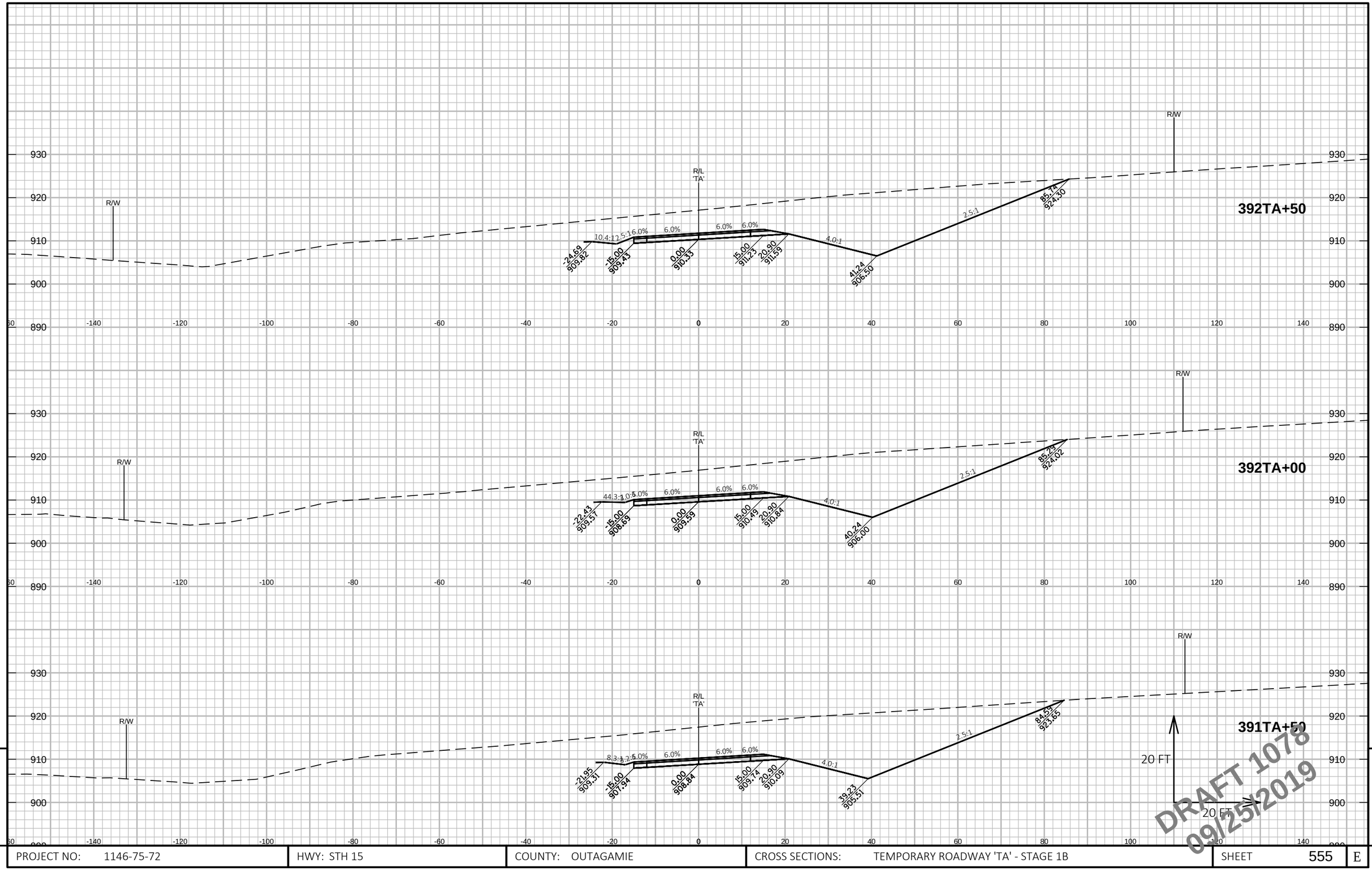

PROJECT NO: 1146-75-72	HWY: STH 15	COUNTY: OUTAGAMIE	CROSS SECTIONS: TEMPORARY ROADWAY 'TA' - STAGE 1B	SHEET 555	E

FILE NAME : C:\PW_WORKDIR\DEN001\GFERGUS1\DMS96651\COMBINED CROSS SECTIONS-S1B.DWG
LAYOUT NAME - 67 TA_BY-S1B (67)

PLOT DATE : 9/17/2019 10:50 AM PLOT BY : FERGUSON, GARY/MKE PLOT NAME : PLOT SCALE : 1 IN:20 FT HORZ. / 1 IN:20 FT VERT.

WISDOT/CADDS SHEET 49

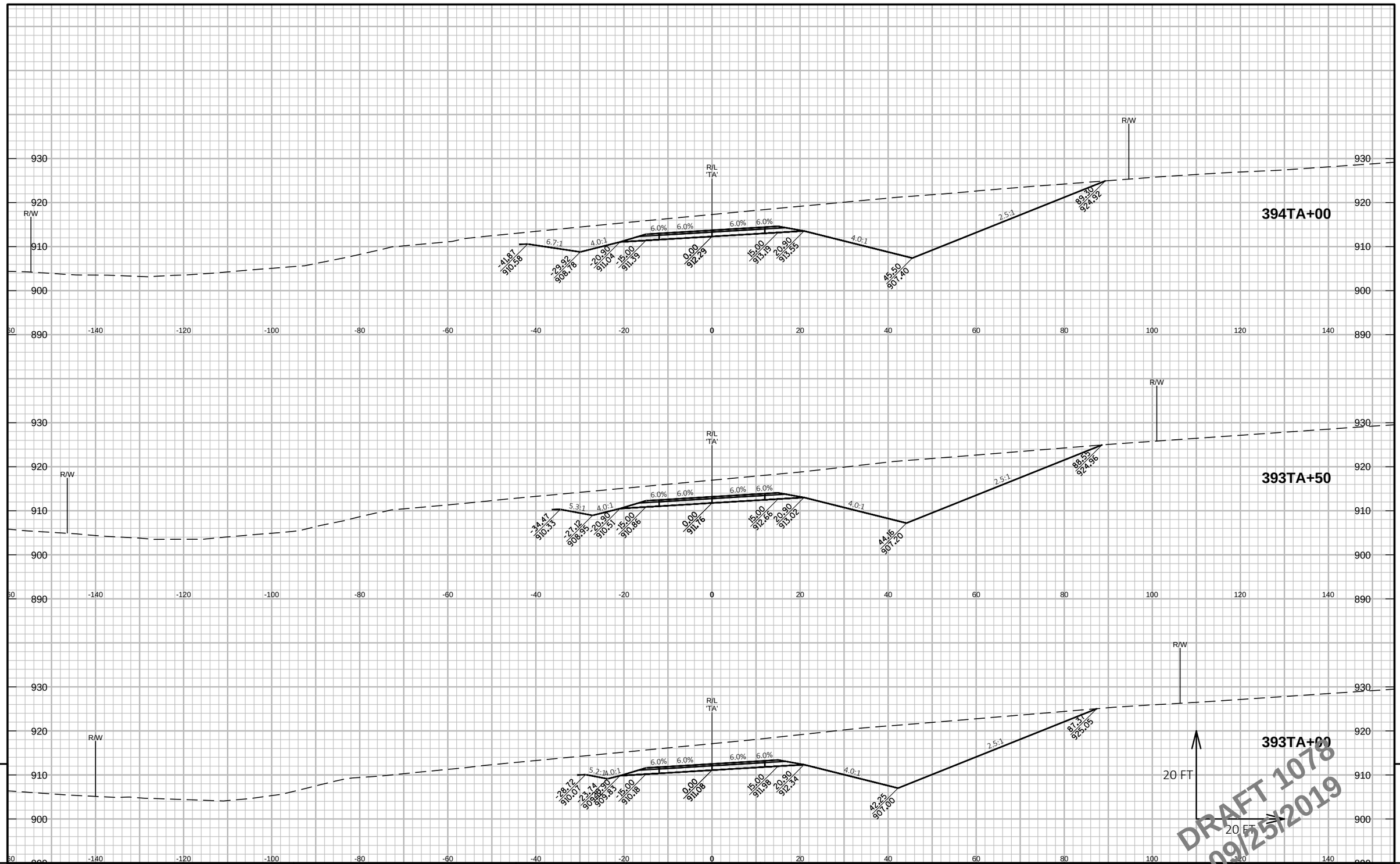

PROJECT NO: 1146-75-72	HWY: STH 15	COUNTY: OUTAGAMIE	CROSS SECTIONS: TEMPORARY ROADWAY 'TA' - STAGE 1B	SHEET 556	E

FILE NAME : C:\PW_WORKDIR\DEN001\GFERGUS1\DMS96651\COMBINED CROSS SECTIONS-S1B.DWG
LAYOUT NAME - 68 TA_BY-S1B (68)

PLOT DATE : 9/17/2019 10:51 AM PLOT BY : FERGUSON, GARY/MKE PLOT NAME : PLOT SCALE : 1 IN:20 FT HORZ. / 1 IN:20 FT VERT.

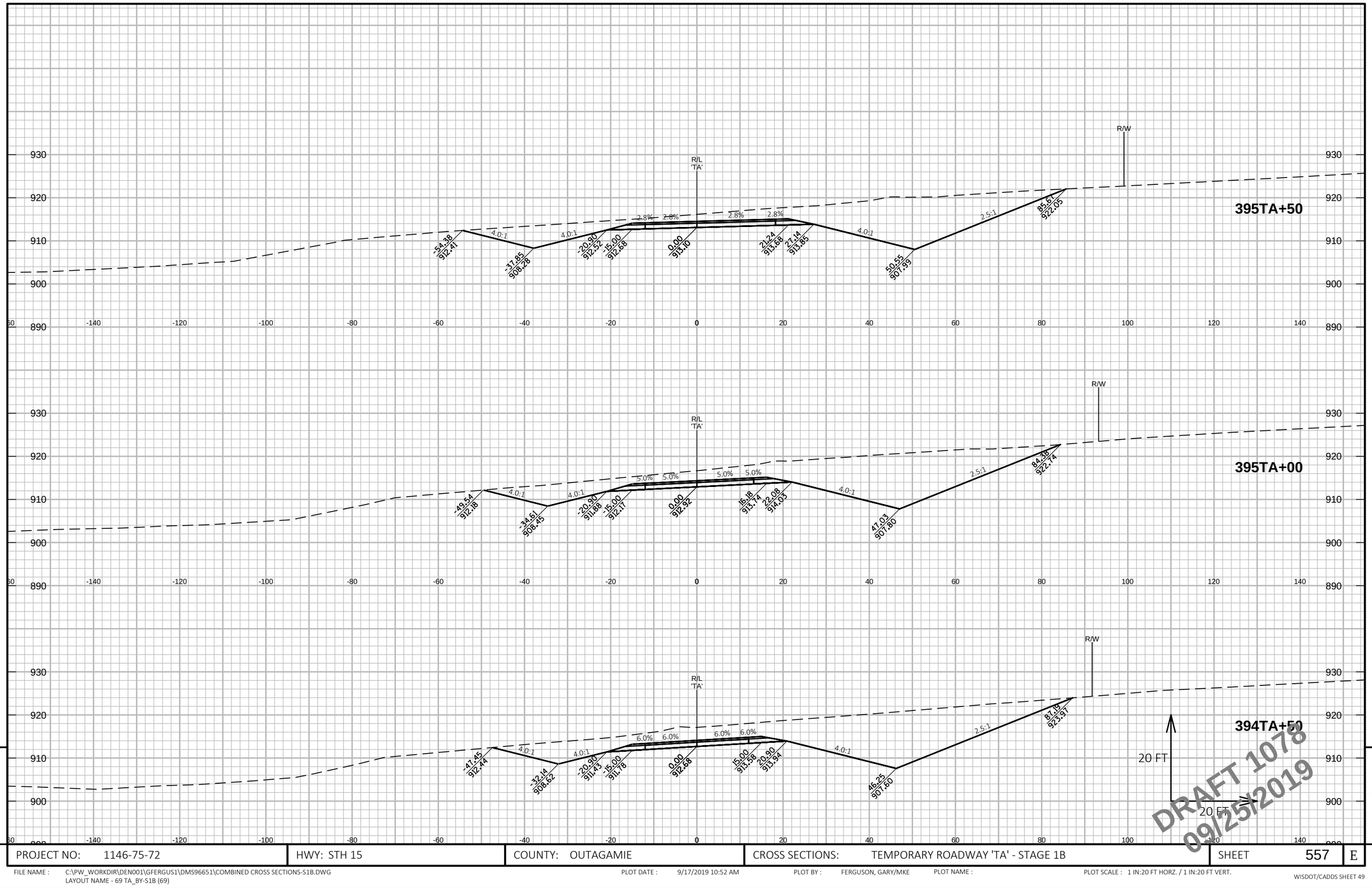

9

PROJECT NO: 1146-75-72	HWY: STH 15	COUNTY: OUTAGAMIE	CROSS SECTIONS: TEMPORARY ROADWAY 'TA' - STAGE 1B	SHEET 557	E

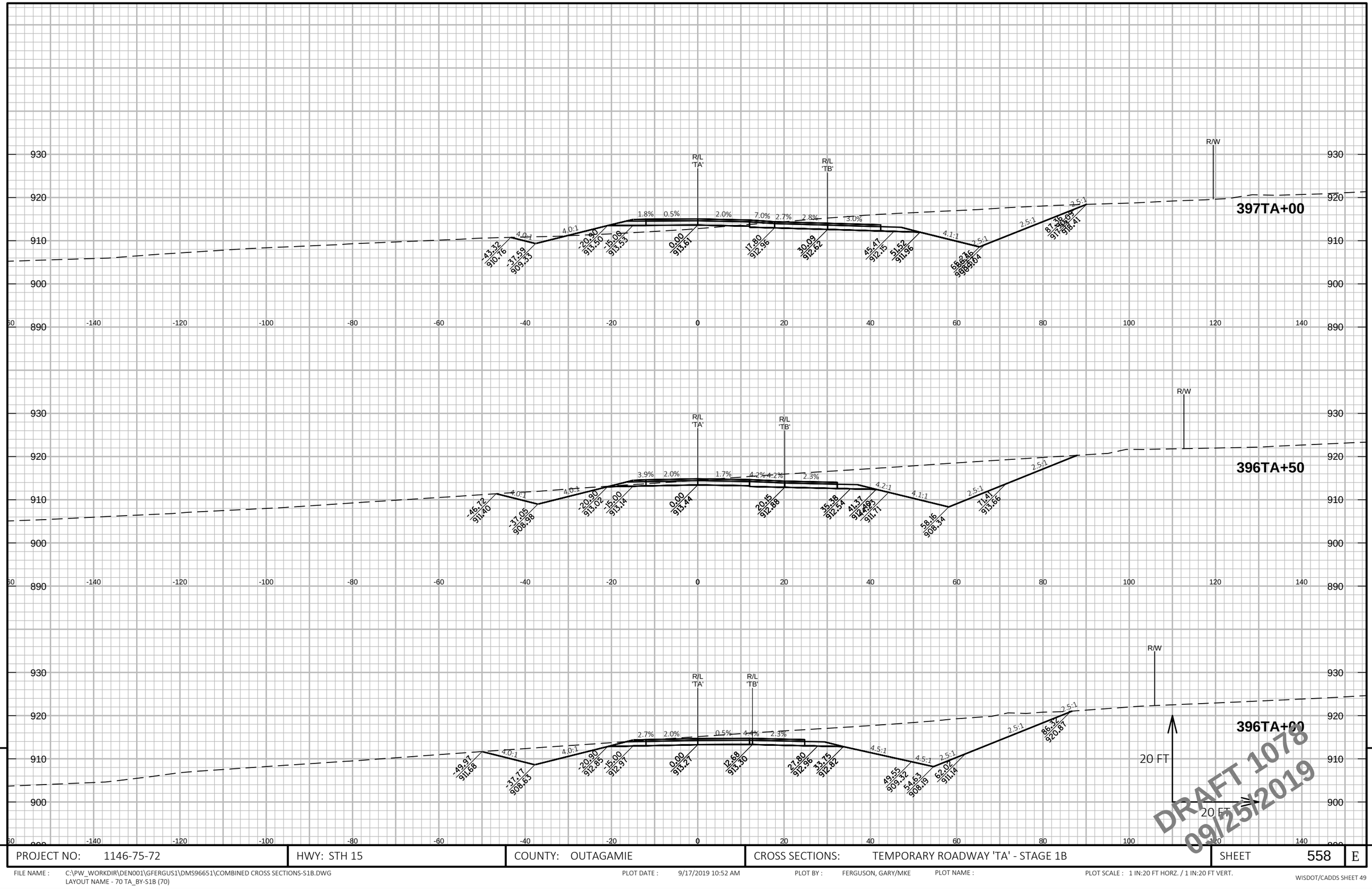

PROJECT NO: 1146-75-72	HWY: STH 15	COUNTY: OUTAGAMIE	CROSS SECTIONS: TEMPORARY ROADWAY 'TA' - STAGE 1B	SHEET 558	E

FILE NAME : C:\PW_WORKDIR\DEN001\GFERGUS1\DMS96651\COMBINED CROSS SECTIONS-S1B.DWG
LAYOUT NAME - 70 TA_BY-S1B (70)

PLOT DATE : 9/17/2019 10:52 AM PLOT BY : FERGUSON, GARY/MKE PLOT NAME : PLOT SCALE : 1 IN:20 FT HORZ. / 1 IN:20 FT VERT.

WISDOT/CADDS SHEET 49

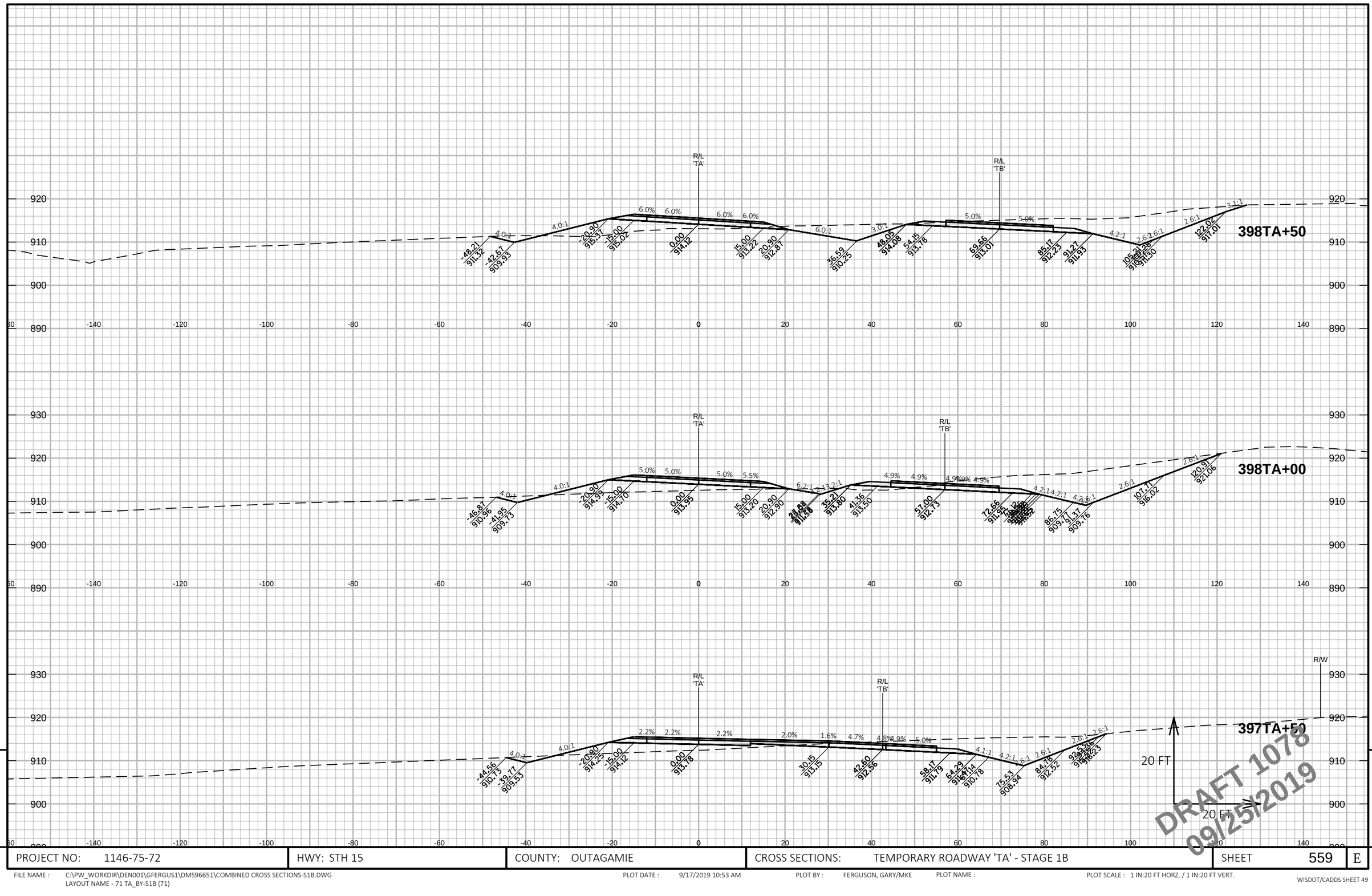

PROJECT NO: 1146-75-72	HWY: STH 15	COUNTY: OUTAGAMIE	CROSS SECTIONS: TEMPORARY ROADWAY 'TA' - STAGE 1B	SHEET 559	E

FILE NAME : C:\PW_WORKDIR\DEN001\GFERGUS1\DMS96651\COMBINED CROSS SECTIONS-S1B.DWG
LAYOUT NAME - 71 TA_BY-S1B (71)

PLOT DATE : 9/17/2019 10:53 AM PLOT BY : FERGUSON, GARY/MKE PLOT NAME : PLOT SCALE : 1 IN:20 FT HORZ. / 1 IN:20 FT VERT.

WISDOT/CADDS SHEET 49

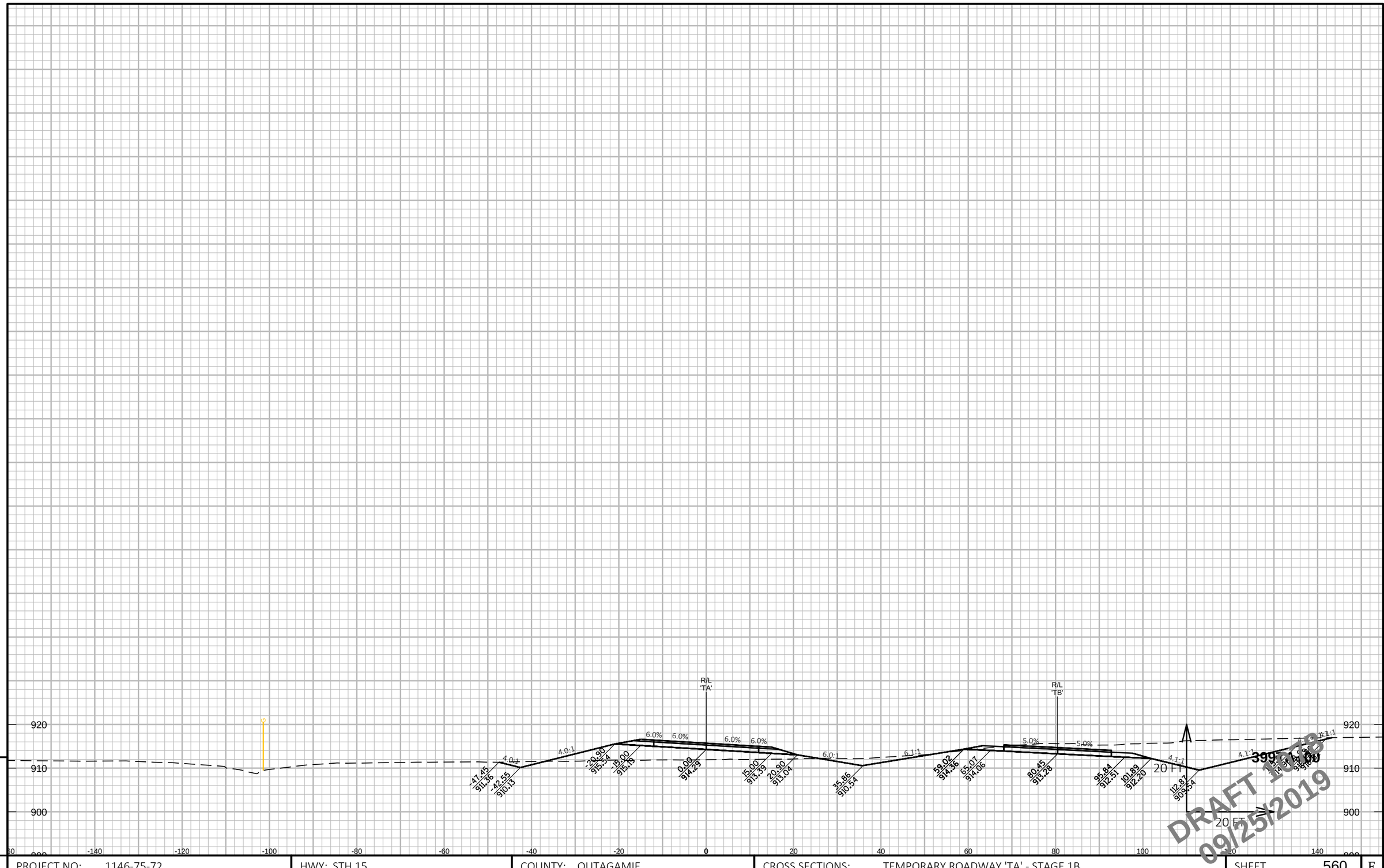

DRAFT 12/16
09/25/2019

9

9

PROJECT NO: 1146-75-72	HWY: STH 15	COUNTY: OUTAGAMIE	CROSS SECTIONS: TEMPORARY ROADWAY 'TA' - STAGE 1B	SHEET 560	E

FILE NAME : C:\PW_WORKDIR\DEN001\GFERGUS1\DMS96651\COMBINED CROSS SECTIONS-S1B.DWG
LAYOUT NAME - 72 TA_BY-S1B (72)
PLOT DATE : 9/17/2019 10:54 AM
PLOT BY : FERGUSON, GARY/MKE
PLOT NAME :
PLOT SCALE : 1 IN:20 FT HORZ. / 1 IN:20 FT VERT.
WISDOT/CADDS SHEET 49

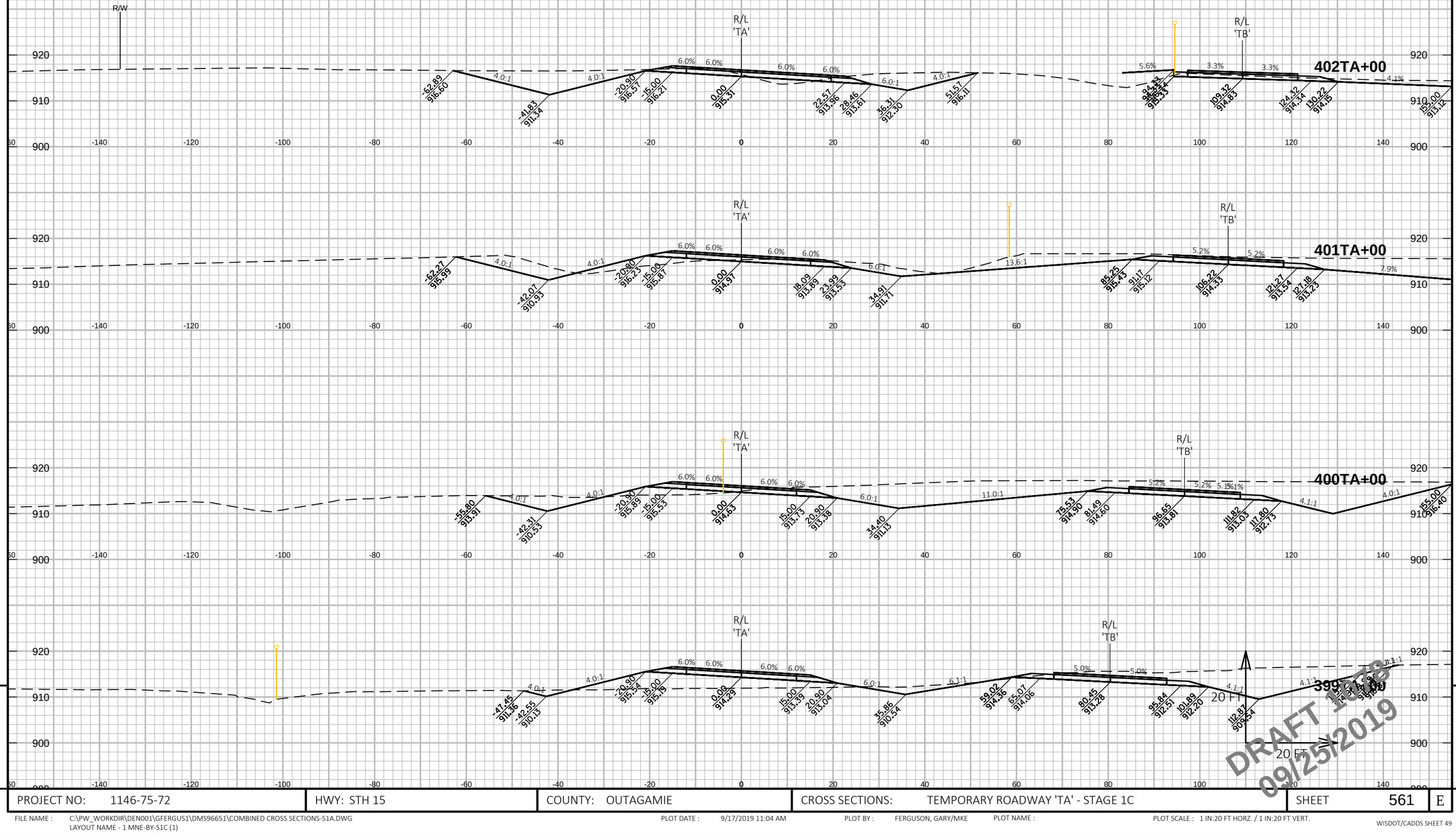

DRAFT 1976
09/25/2019

PROJECT NO: 1146-75-72	HWY: STH 15	COUNTY: OUTAGAMIE	CROSS SECTIONS: TEMPORARY ROADWAY 'TA' - STAGE 1C	SHEET 561	E

FILE NAME : C:\PW_WORKDIR\DEN001\GFERGUS1\DMS96651\COMBINED CROSS SECTIONS-S1A.DWG
LAYOUT NAME - 1 MNE-BY-S1C (1)
PLOT DATE : 9/17/2019 11:04 AM
PLOT BY : FERGUSON, GARY/MKE
PLOT NAME :
PLOT SCALE : 1 IN:20 FT HORZ. / 1 IN:20 FT VERT.
WISDOT/CADDS SHEET 49

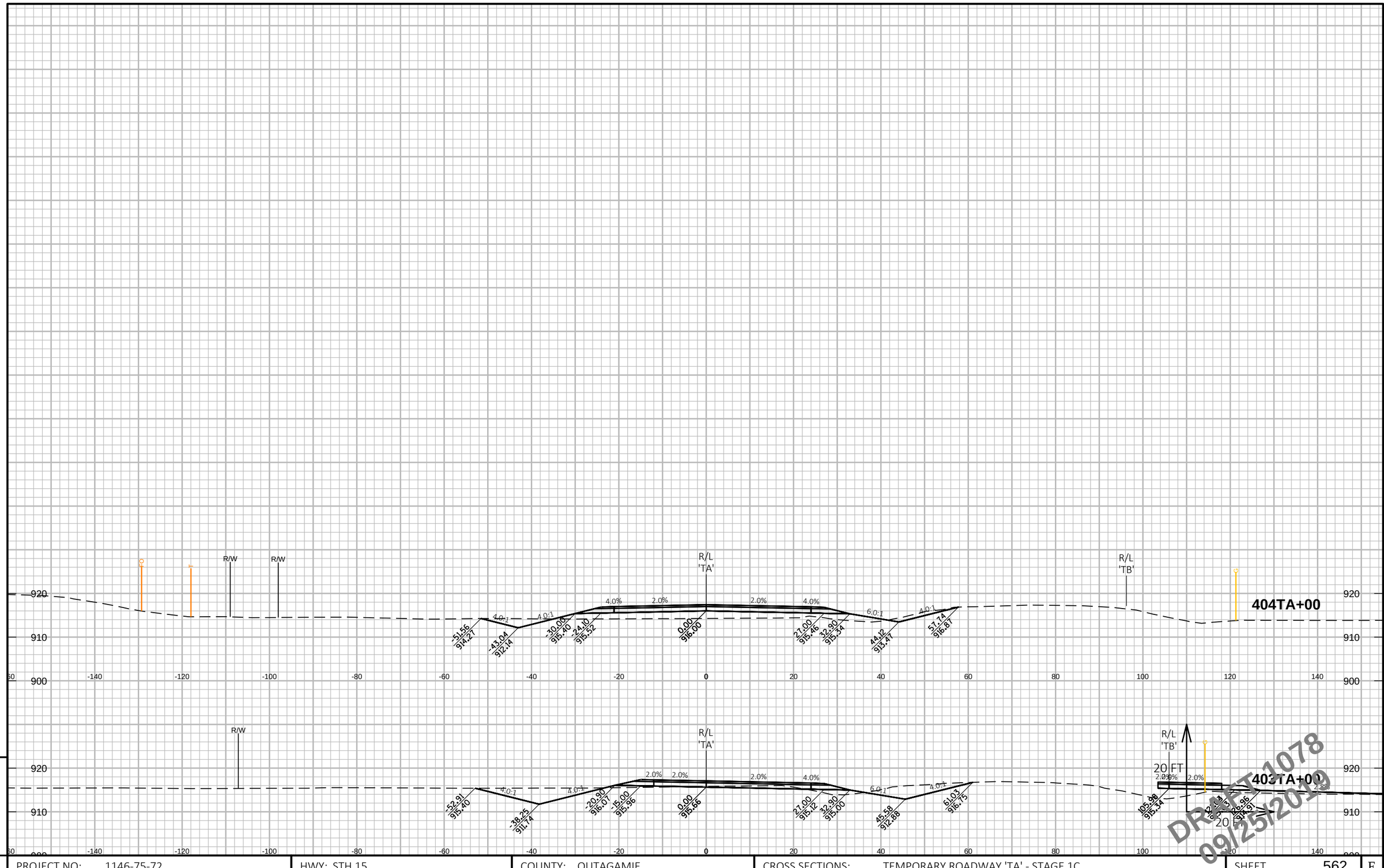

9

9

PROJECT NO: 1146-75-72	HWY: STH 15	COUNTY: OUTAGAMIE	CROSS SECTIONS: TEMPORARY ROADWAY 'TA' - STAGE 1C	SHEET 562	E

FILE NAME : C:\PW_WORKDIR\DEN001\GFERGUS1\DMS96651\COMBINED CROSS SECTIONS-S1A.DWG
LAYOUT NAME - 2 MNE-BY-S1C (2)

PLOT DATE : 9/17/2019 11:05 AM PLOT BY : FERGUSON, GARY/MKE PLOT NAME : PLOT SCALE : 1 IN:20 FT HORZ. / 1 IN:20 FT VERT.



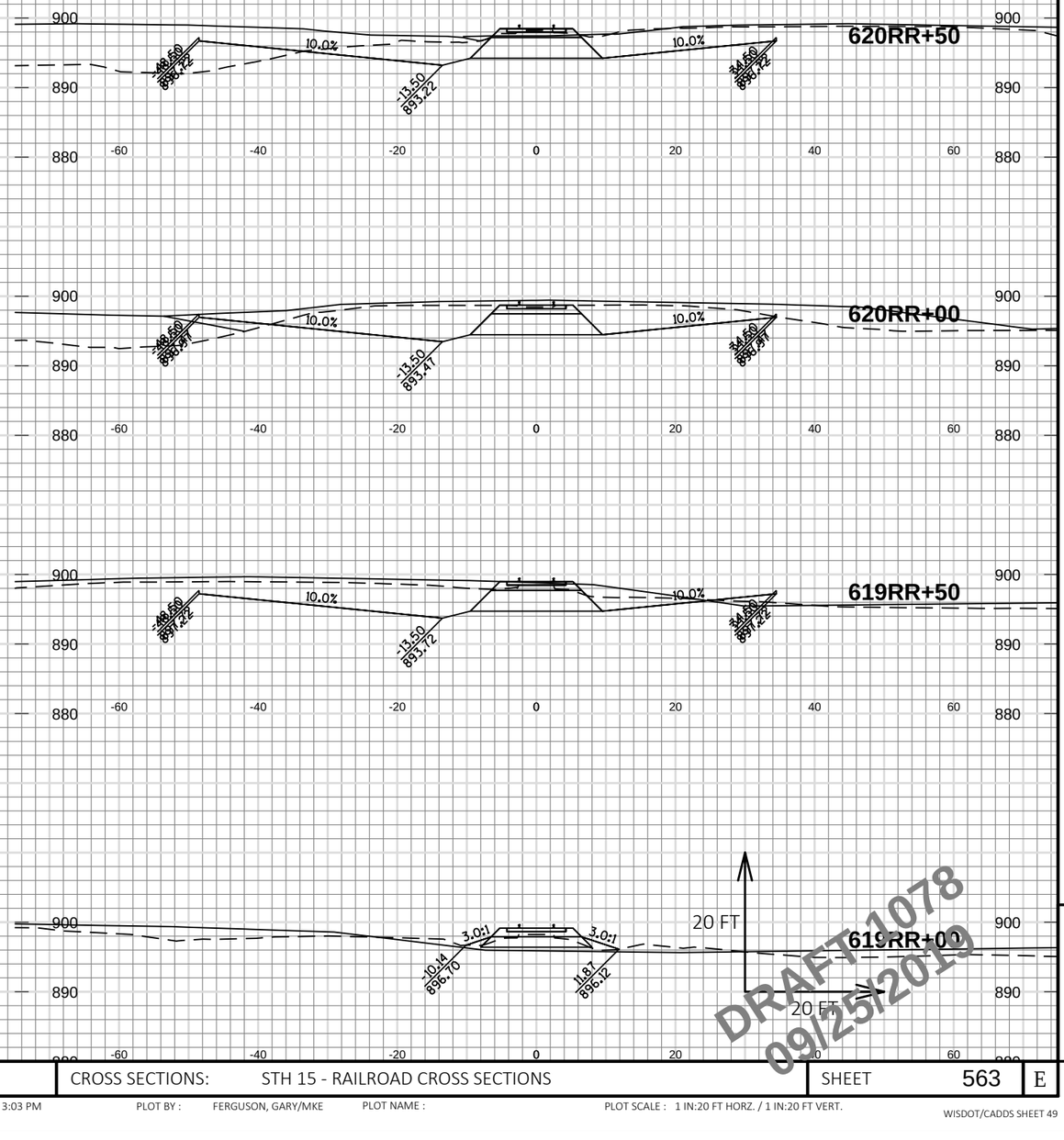

DRAFT 1078
09/25/2019

9

9

PROJECT NO: 1146-75-72	HWY: STH 15	COUNTY: OUTAGAMIE	CROSS SECTIONS: STH 15 - RAILROAD CROSS SECTIONS	SHEET 563	E

FILE NAME : C:\PW_WORKDIR\DEN001\GFERGUS1\DMS97412\WRK-TPR-CH-7572-CRDR-MAN-TO-RR.DWG
LAYOUT NAME - 01

PLOT DATE : 9/23/2019 3:03 PM PLOT BY : FERGUSON, GARY/MKE PLOT NAME : PLOT SCALE : 1 IN:20 FT HORZ. / 1 IN:20 FT VERT.

WISDOT/CADDS SHEET 49

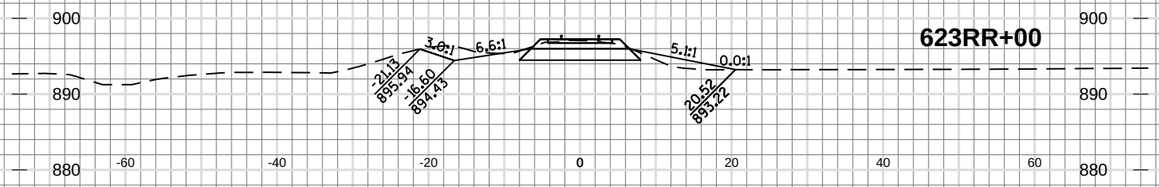

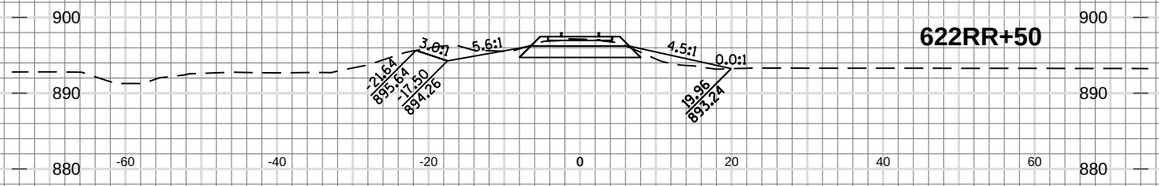

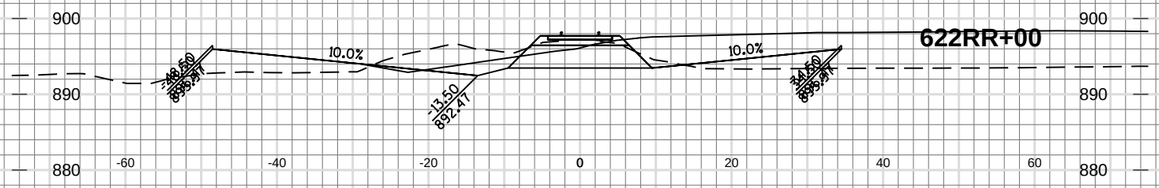

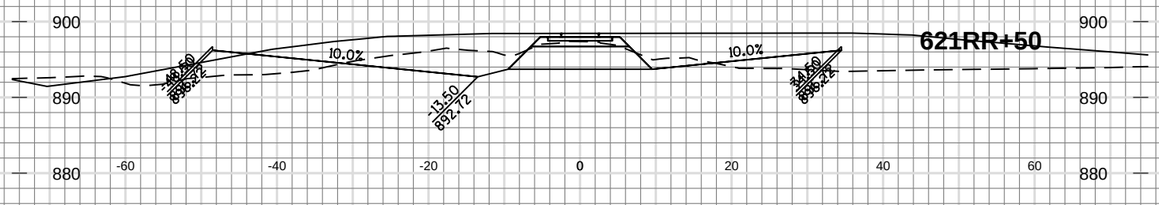

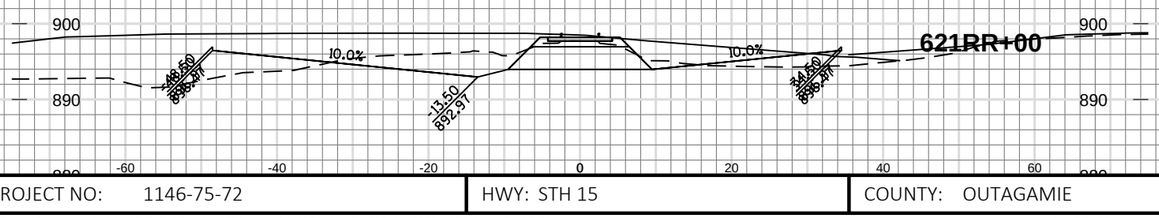

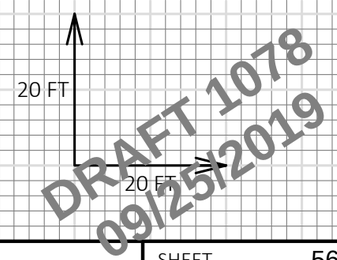

DRAFT 1078
09/25/2019

9

9

PROJECT NO: 1146-75-72	HWY: STH 15	COUNTY: OUTAGAMIE	CROSS SECTIONS: STH 15 - RAILROAD CROSS SECTIONS	SHEET 564	E

FILE NAME : C:\PW_WORKDIR\DEN001\GFERGUS1\DMS97412\WRK-TPR-CH-7572-CRDR-MAN-TO-RR.DWG
LAYOUT NAME - 02

PLOT DATE : 9/23/2019 3:04 PM PLOT BY : FERGUSON, GARY/MKE PLOT NAME : PLOT SCALE : 1 IN:20 FT HORZ. / 1 IN:20 FT VERT.