

THE LOCATION OF EXISTING AND PROPOSED UTILITIES AS SHOWN ON THE PLANS ARE APPROXIMATE. IN ADDITION, THERE MAY BE OTHER UTILITIES WITHIN THE PROJECT AREA WHICH ARE NOT SHOWN. THE CONTRACTOR SHALL VERIFY THE LOCATIONS OF ALL UTILITIES PRIOR TO CONSTRUCTION.

CTH S

CTH S





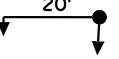

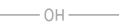
STH 55

SIGN /

SIGN

Garvey Ave

LEGEND

-  METER SOCKET ON WOOD POLE W/FLASHING BEACON CONTROL UNIT
-  PULL BOX, 24" X 36"
-  NONMETALLIC CONDUIT 2", UNLESS OTHERWISE NOTED
-  12" RED LED FLASHING BEACON WITH STOP SIGN
-  TYPE 2 POLE WITH 20' TROMBONE ARM, WITH TWO 12" RED LED FLASHING BEACONS & TWO 36" STOP SIGNS
-  LUMINAIRE (under permit to local municipality)
-  OVERHEAD UTILITY LINES

STH 55

PROJECT NO: 0083-03-01

HWY: STH 55

COUNTY: OUTAGAMIE

RED FLASHING BEACON, STH 55 & CTH S

SHEET

E

FILE NAME : F:\d3_traffic\F-479.dgn

PLOT DATE : 08-JUL-2016 09:38

PLOT BY : dotc5s

PLOT NAME : F-479

PLOT SCALE : 40:1

WISDOT/CADDS SHEET 42

TRAFFIC CONTROL BEACON
STH 55 & CTH S
Town of Freedom
Outagamie County

FLASHER NO. 44-0479

DRAFTED BY: CJS

PAGE 1 OF 1