



October 30, 2009

Ms. Sharlene TeBeest
Wisconsin Department of Transportation
4802 Sheboygan Avenue
P.O. Box 7965
Madison, WI 53707

Subject: Asbestos Survey
Structure Name/Location: USH 12 over Como Creek WB, Walworth County
Structure Number: B-64-38
WisDOT ID Number: 1080-12-00

Dear Ms. TeBeest:

Executive Summary

RMT, Inc., conducted an asbestos survey of the above-referenced bridge on October 7, 2009 to determine if there was any potentially asbestos-containing material (ACM) located on the structure. No materials were identified as potentially ACM; therefore, the wingwall replacement of the existing bridge can proceed as planned. Standard Special Provision (STSP) 107-125 should be included in the plans.

Discussion

RMT, Inc., conducted an asbestos survey of the above-referenced bridge on October 7, 2009. The asbestos survey was conducted by John Roelke, WDHFS Asbestos Inspector Number AII-119523.

This bridge is located on USH 12 over Como Creek WB, Walworth County (see attached site location map).

The existing bridge is scheduled for wingwall replacement during April 2011.

Traffic control required to perform the inspection was provided by Quality Contracting.

A visual walkover of the surface and underside of the bridge was performed, at which time no potentially asbestos-containing materials were identified. Since no material was identified as potentially contained asbestos, no samples were collected.

Photographs of the bridge are attached.

P:\10944\38\B-64-38\1080-12-00_B-64-38.DOCX

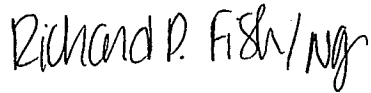
Ms. Sharlene TeBeest
Wisconsin Department of Transportation
October 30, 2009
Page 2

No ACM is present on the structure; therefore, the wingwall replacement of the existing bridge can proceed as planned. Standard Special Provision (STSP) 107-125 should be included into the plans.

If you should have any questions, please call us, at (608) 831-4444.

Sincerely,

RMT, Inc.



Richard P. Fish
Vice President, Midwest Region

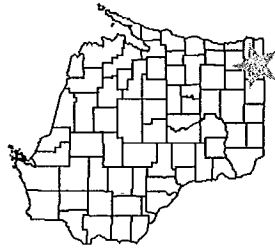


John Roelke
Project Engineer

Attachments: Site Locator Map
Asbestos Survey Log and Bulk Asbestos Analytical Results
Photographs

cc: Allen Gilbertson, WisDOT
Olubunmi Olapo, WisDOT
Mike Cape, WisDOT

Map Created on Oct 30, 2009

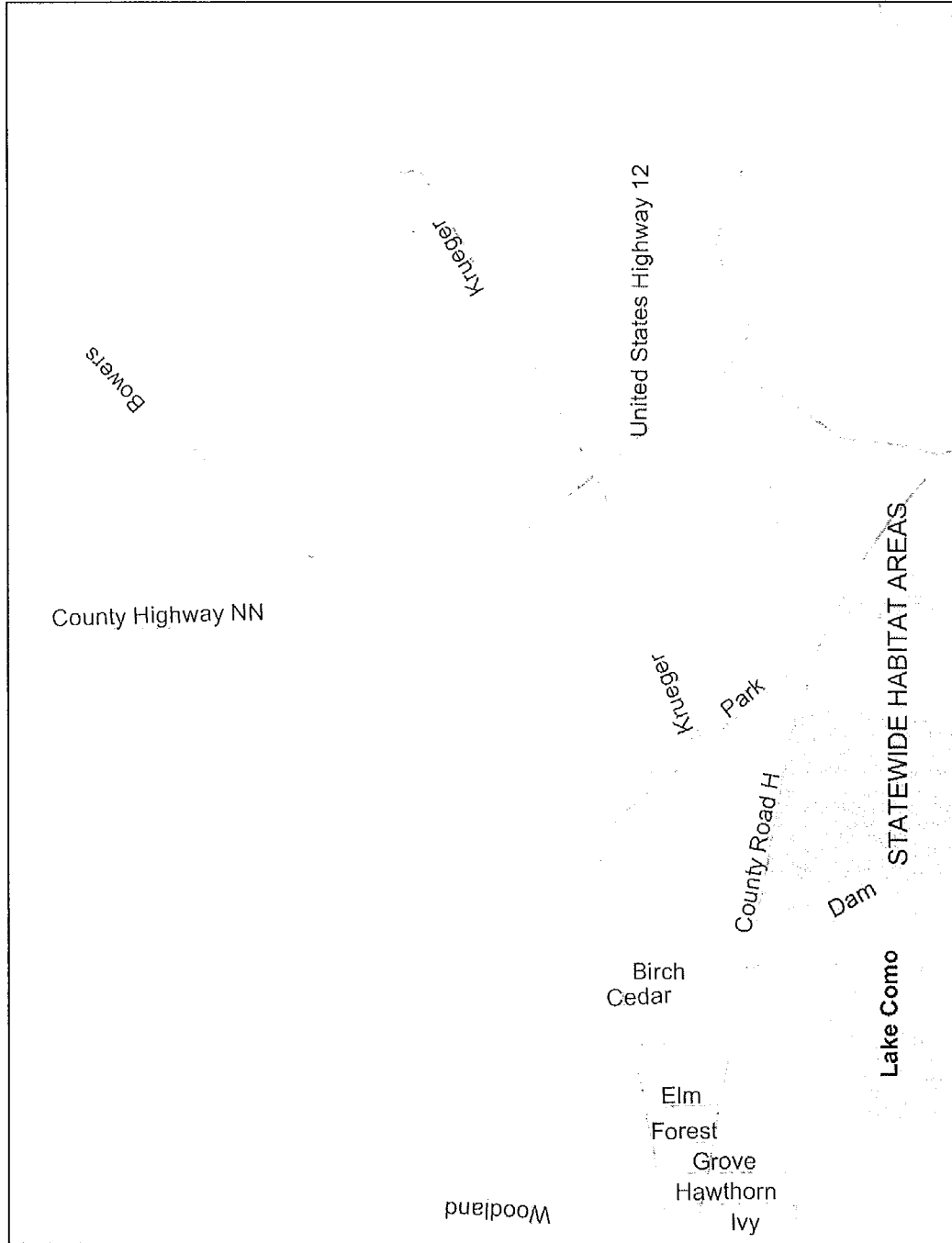


Legend

- County Boundaries
- Railroads
- Major Highways
- Interstate
- US Highway
- State Highway
- Local Roads
- Civil Towns
- Civil Town
- 24K Open Water
- 24K Rivers and Shorelines
- Cities and Villages
- Village
- City
- DNR Managed Lands
- Fee



Scale: 1:15,473



0 1500 3000 4500 ft.

This map is a user generated static output from an Internet mapping site and is for general reference only. Data layers that appear on this map may or may not be accurate, current, or otherwise reliable. THIS MAP IS NOT TO BE USED FOR NAVIGATION.

Asbestos Survey Log and Bulk Asbestos Analytical Results

Client: WisDOT

RMT Project #: 10944.38

Structure Name: USH 12

Date of Sample Collection: October 7, 2009

Location: over Como Creek WB, Walworth County

Sample Collected By: John Roelke

WisDOT Region: SE

Asbestos Inspector #: AII-119523

New Structure #: B-64-38

Traffic Control By: RMT

WisDOT ID #: 1080-12-00

Sample Number	Sample Location	Sample Description	Color	Condition	Quantity	Asbestos Content (%)	Friable/ Non-friable
1							
2	No suspect materials identified.						
3	No samples collected.						
4							
5							
6							
7							
8							
9							
10							
11							
12							
13							
14							
15							
16							
17							
18							
19							
20							

Notes:

ND = None Detected

IM = Insufficient Material

Condition Descriptions:

Good: The material shows no visible damage or deterioration, or shows only limited damage or deterioration.

Damaged: The material is friable that has deteriorated or sustained physical damage.

Significantly damaged: The material is friable that has sustained extensive or severe damage.



B-64-38

