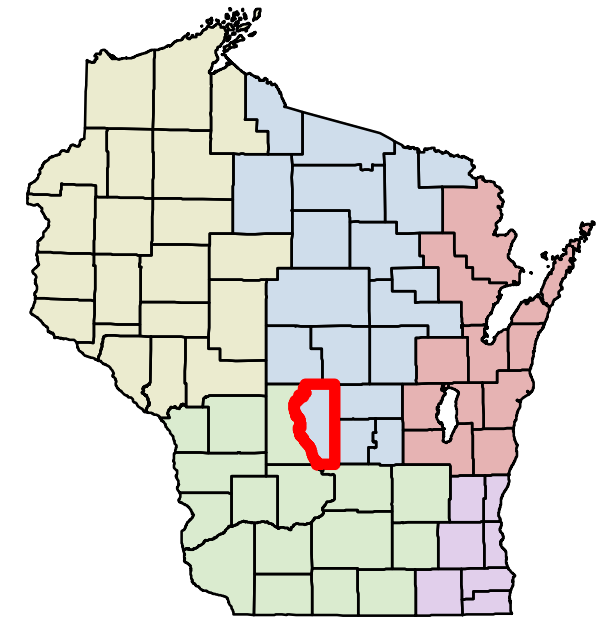


WisDOT Highway Access Controls

Adams County

Freeway/Expressway/Interstate Controls DECLARATION TYPE

- Interstate
- Freeway
- Expressway
- Rescinded

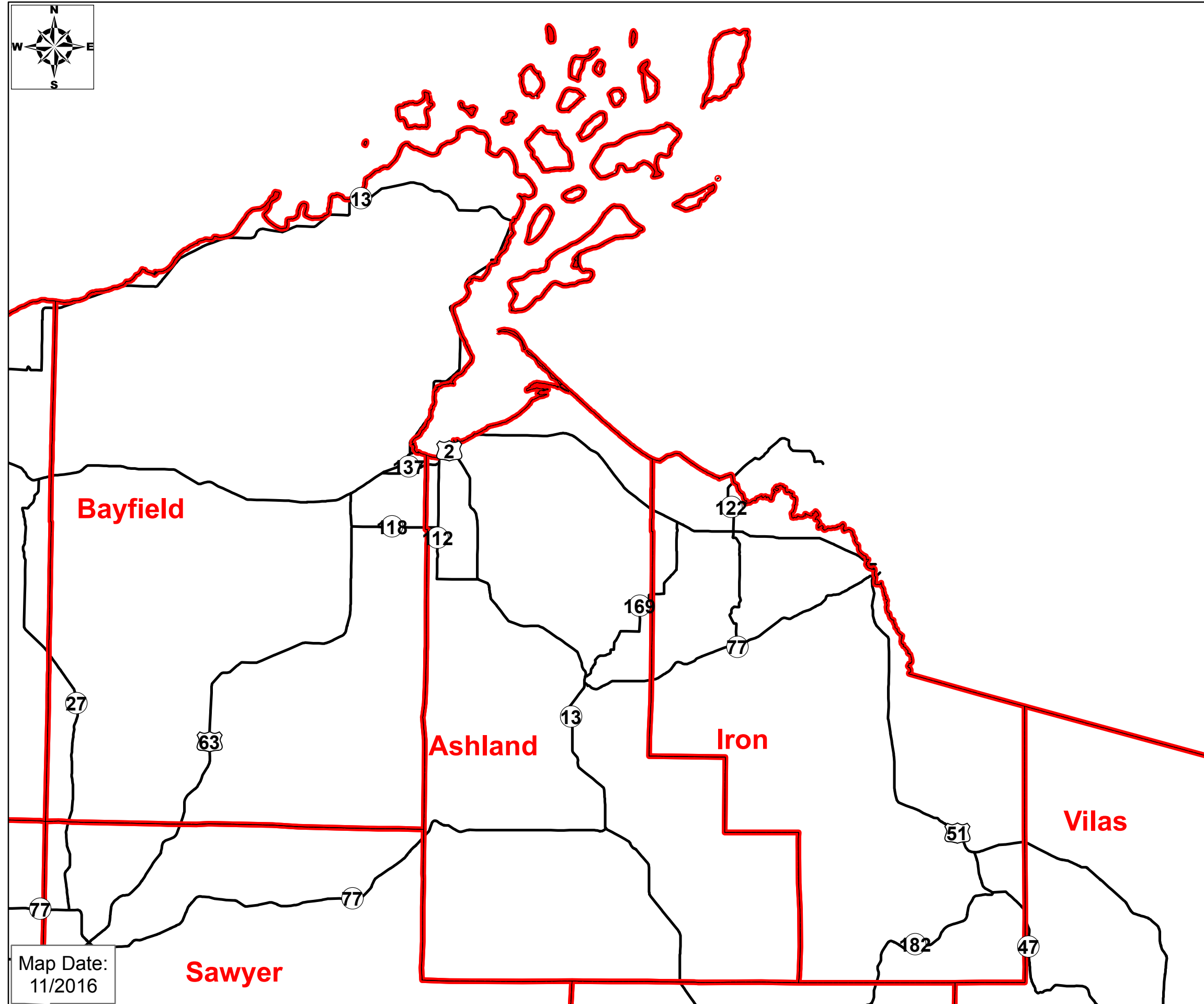
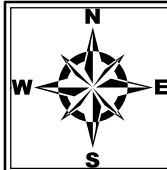


The information contained on this map was created for the official use of the Wisconsin Department of Transportation (WisDOT). Any other use, while not prohibited, is the sole responsibility of the user. WisDOT expressly disclaims all liability regarding fitness of use of the information for other than official WisDOT business.

Map Date:
11/2016

Miles





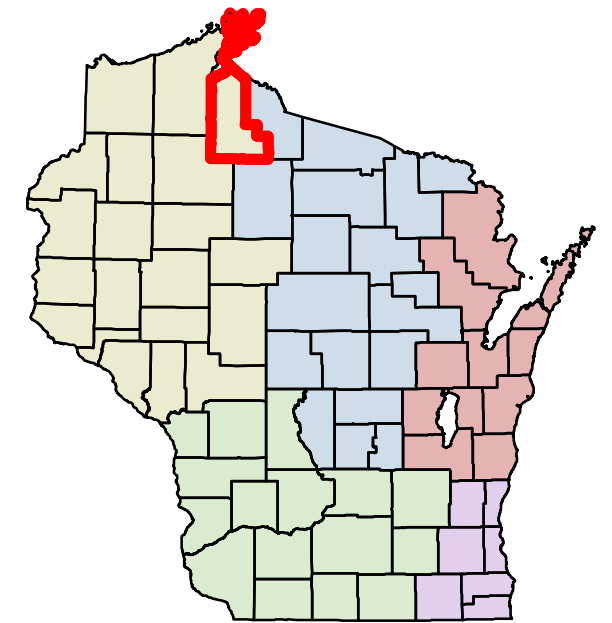
WisDOT Highway Access Controls

Ashland County

Freeway/Expressway/Interstate Controls

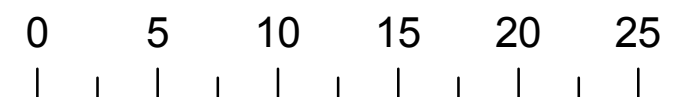
DECLARATION TYPE

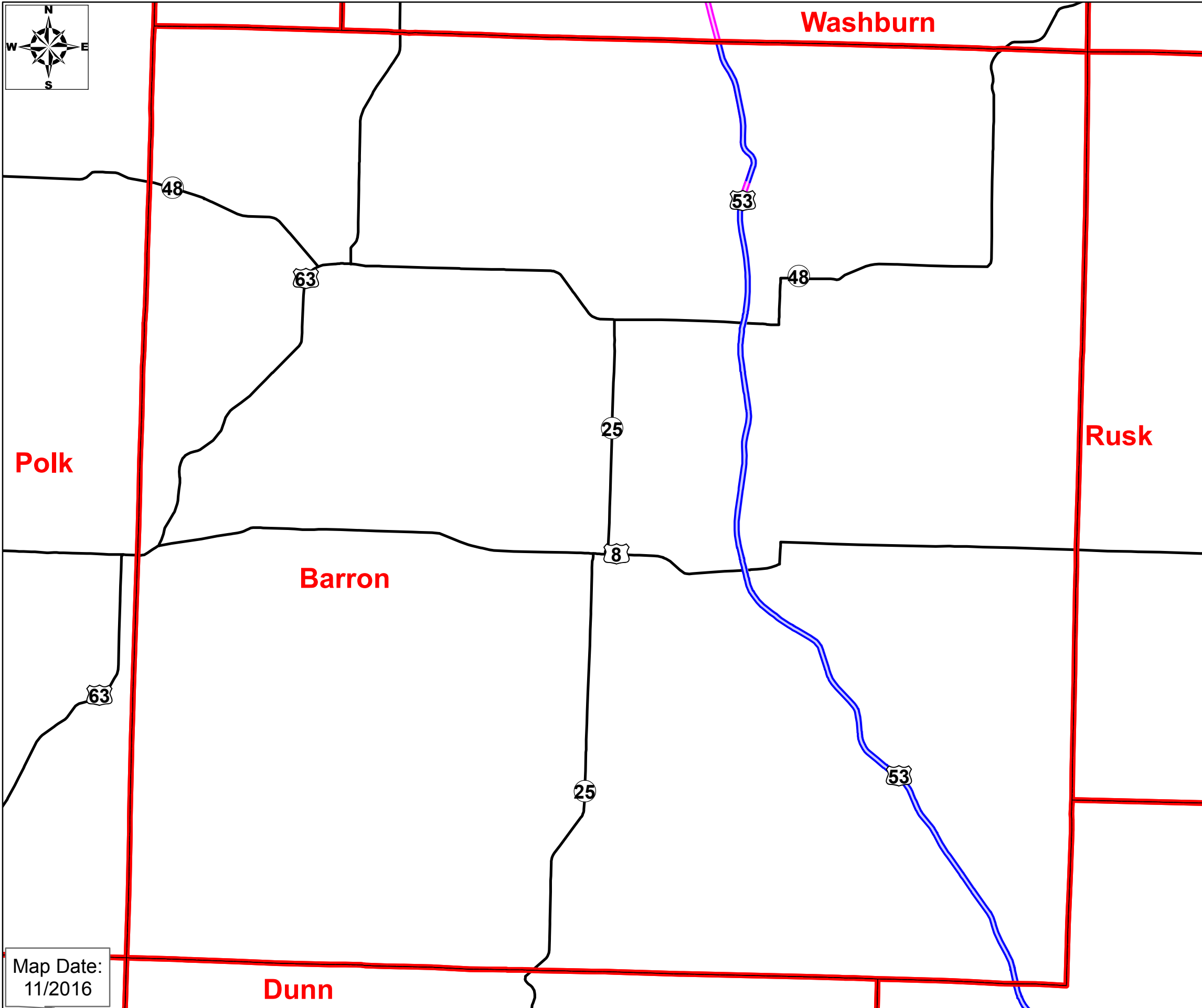
- Interstate
- Freeway
- Expressway
- Rescinded



The information contained on this map was created for the official use of the Wisconsin Department of Transportation (WisDOT). Any other use, while not prohibited, is the sole responsibility of the user. WisDOT expressly disclaims all liability regarding fitness of use of the information for other than official WisDOT business.

Miles



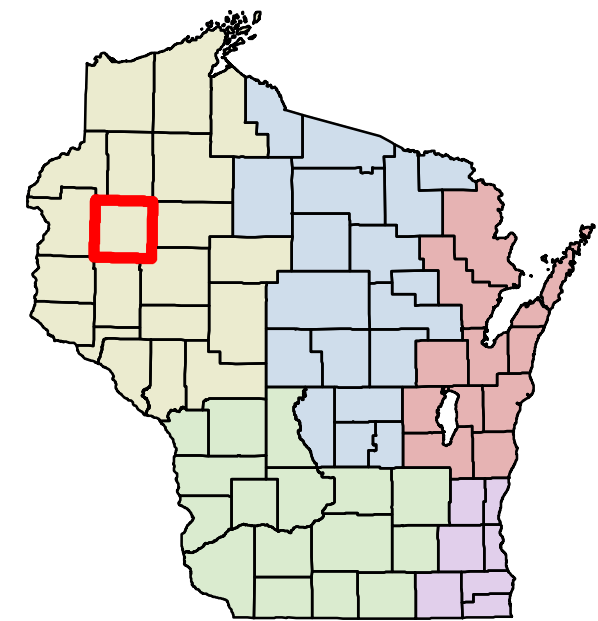


WisDOT Highway Access Controls

Barron County

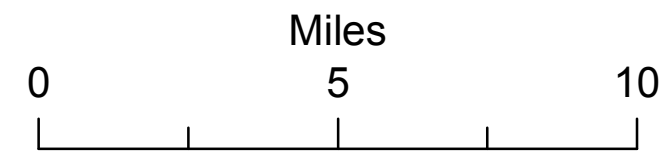
Freeway/Expressway/Interstate Controls
DECLARATION TYPE

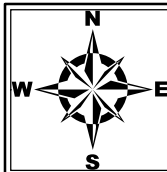
- Interstate
- Freeway
- Expressway
- Rescinded



The information contained on this map was created for the official use of the Wisconsin Department of Transportation (WisDOT). Any other use, while not prohibited, is the sole responsibility of the user. WisDOT expressly disclaims all liability regarding fitness of use of the information for other than official WisDOT business.

Map Date:
11/2016



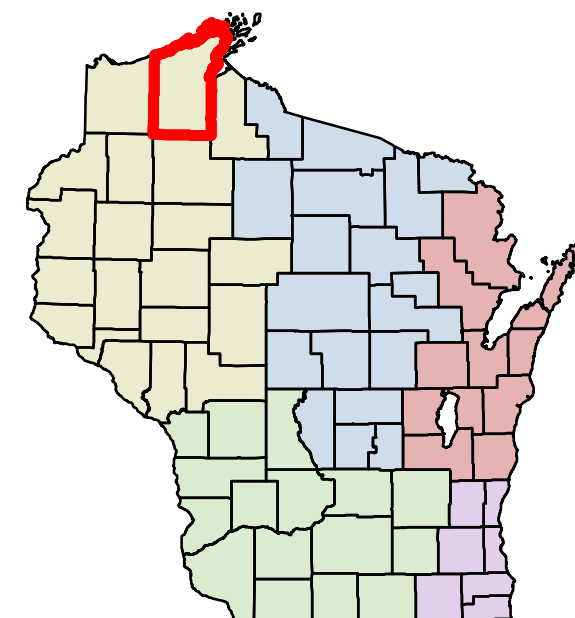


WisDOT Highway Access Controls

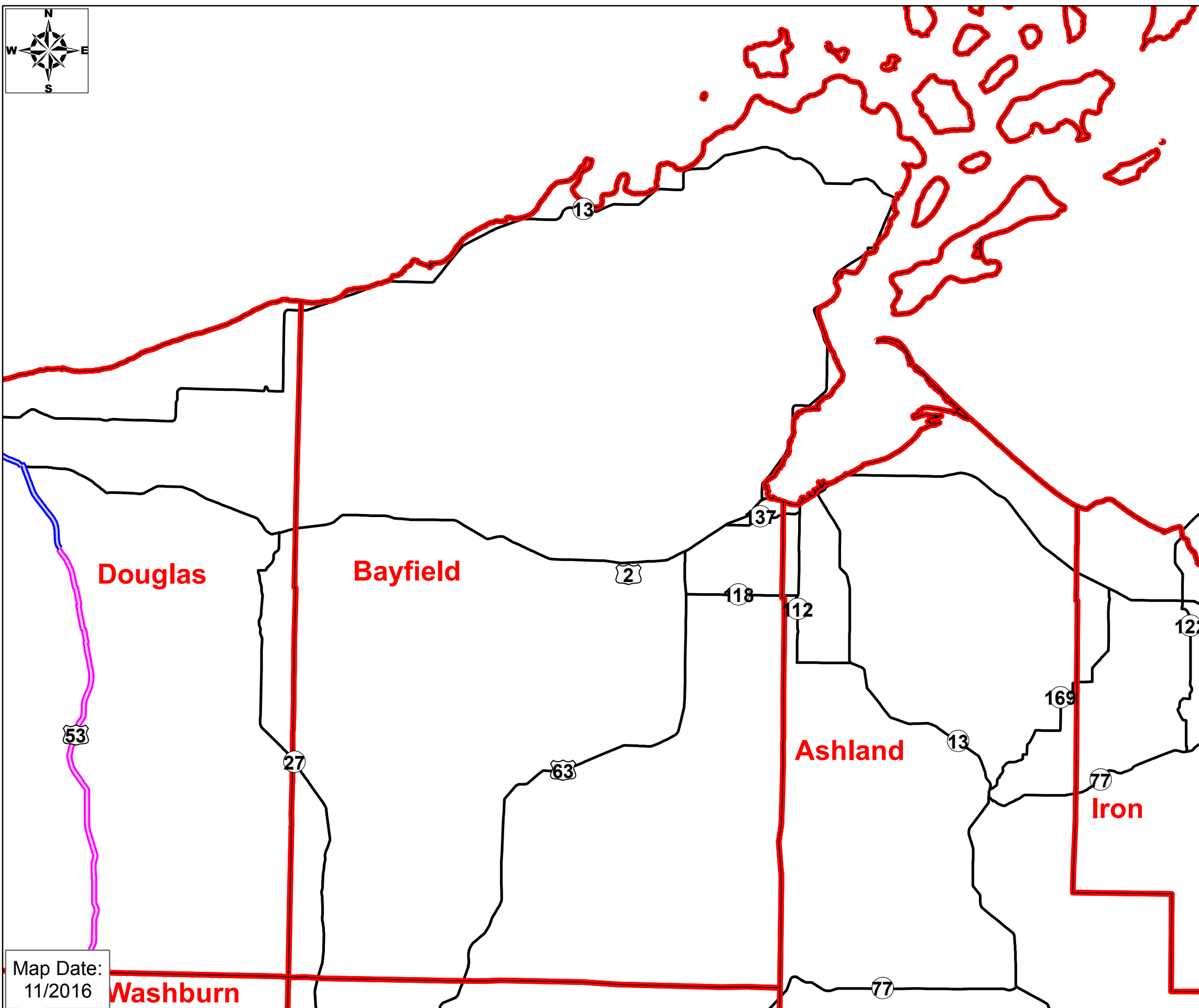
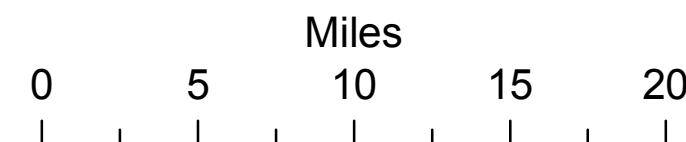
Bayfield County

Freeway/Expressway/Interstate Controls DECLARATION TYPE

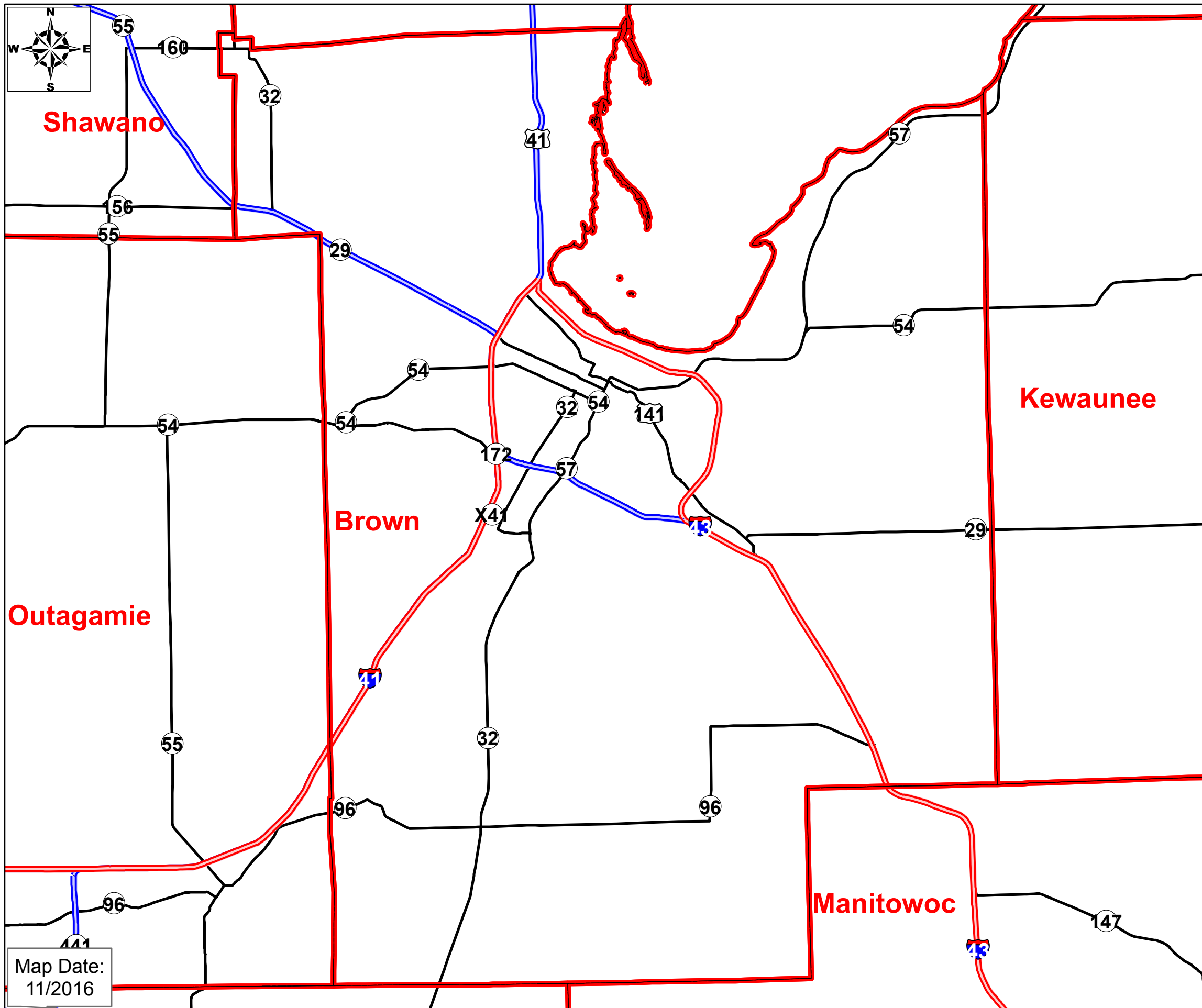
- Interstate
- Freeway
- Expressway
- Rescinded



The information contained on this map was created for the official use of the Wisconsin Department of Transportation (WisDOT). Any other use, while not prohibited, is the sole responsibility of the user. WisDOT expressly disclaims all liability regarding fitness of use of the information for other than official WisDOT business.



Map Date:
11/2016



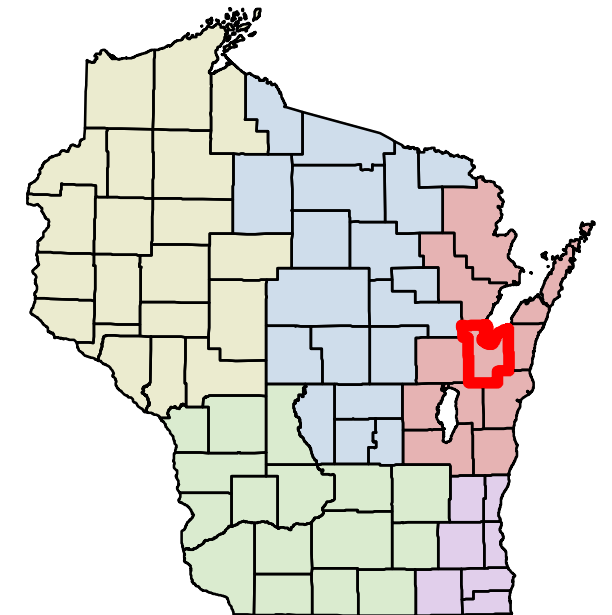
WisDOT Highway Access Controls

Brown County

Freeway/Expressway/Interstate Controls

DECLARATION TYPE

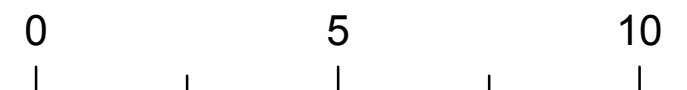
- Interstate
- Freeway
- Expressway
- Rescinded

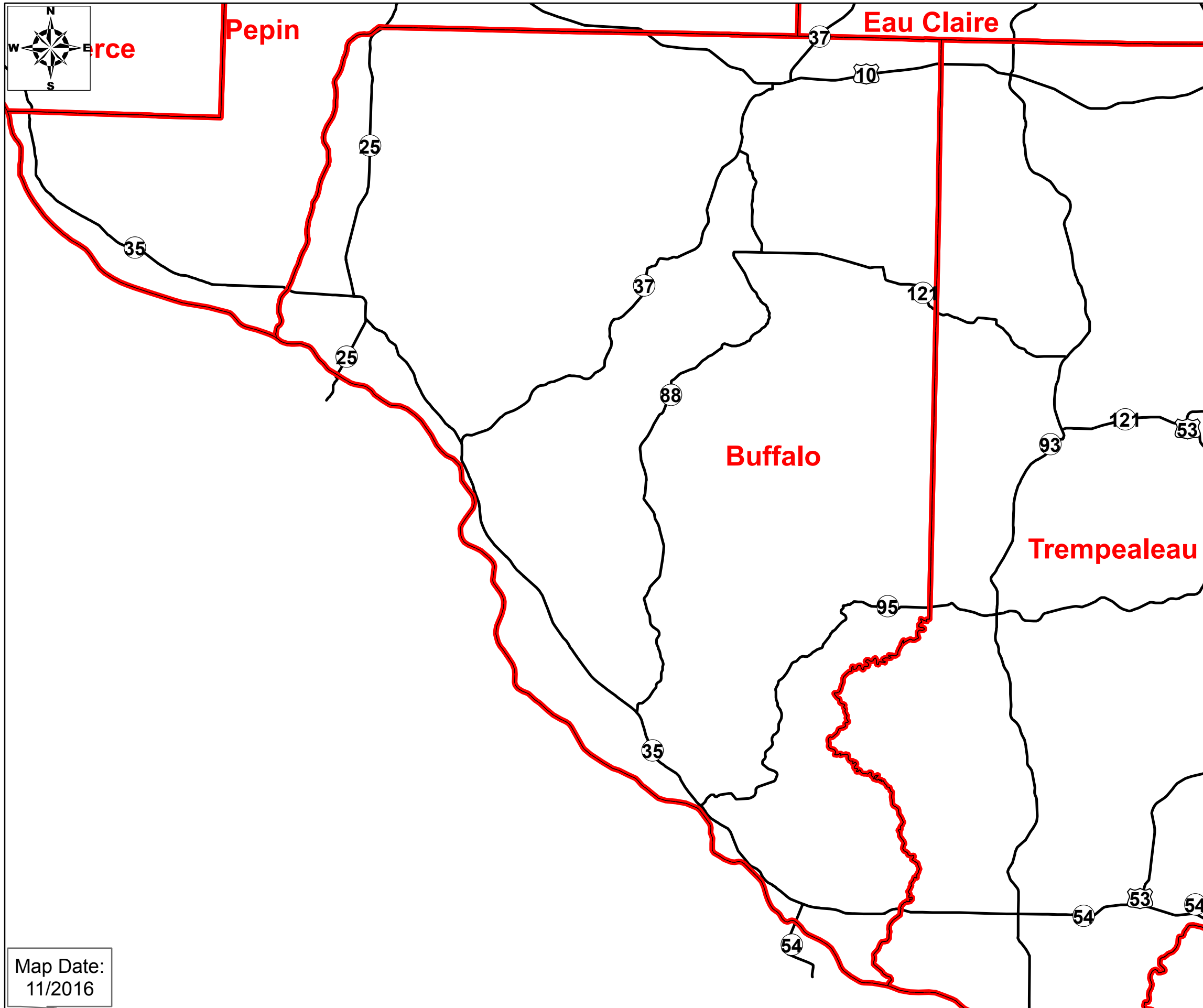


The information contained on this map was created for the official use of the Wisconsin Department of Transportation (WisDOT). Any other use, while not prohibited, is the sole responsibility of the user. WisDOT expressly disclaims all liability regarding fitness of use of the information for other than official WisDOT business.

Map Date:
11/2016

Miles





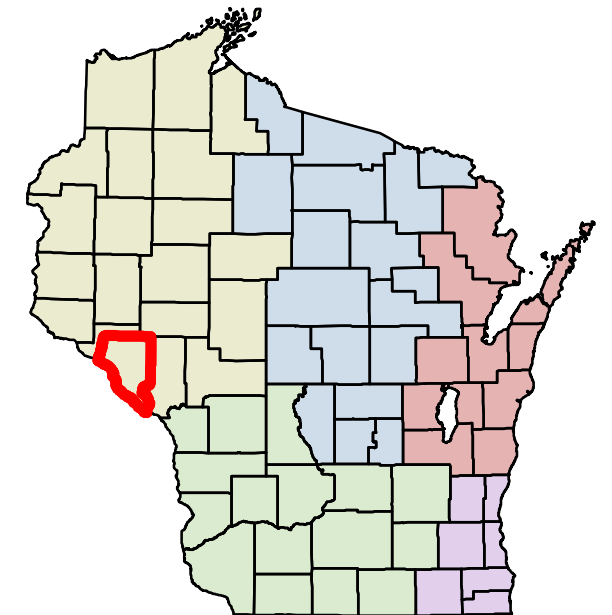
WisDOT Highway Access Controls

Buffalo County

Freeway/Expressway/Interstate Controls

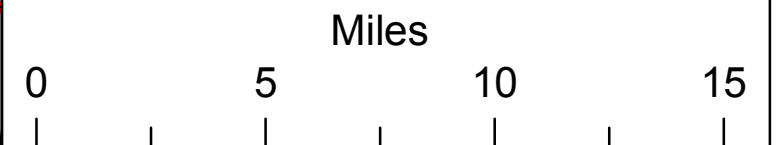
DECLARATION TYPE

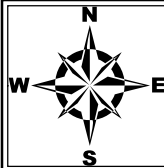
- Interstate
- Freeway
- Expressway
- Rescinded



The information contained on this map was created for the official use of the Wisconsin Department of Transportation (WisDOT). Any other use, while not prohibited, is the sole responsibility of the user. WisDOT expressly disclaims all liability regarding fitness of use of the information for other than official WisDOT business.

Map Date:
11/2016



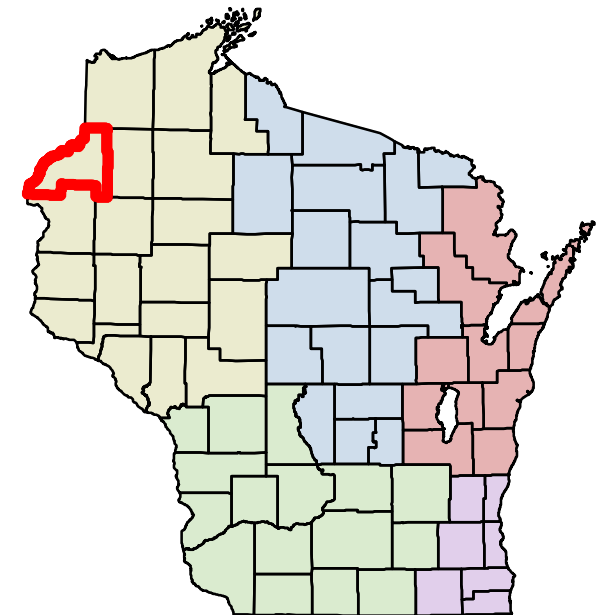


WisDOT Highway Access Controls

Burnett County

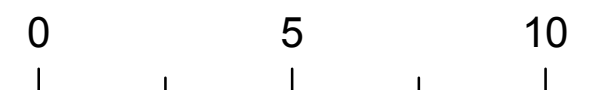
Freeway/Expressway/Interstate Controls DECLARATION TYPE

- Interstate
- Freeway
- Expressway
- Rescinded



The information contained on this map was created for the official use of the Wisconsin Department of Transportation (WisDOT). Any other use, while not prohibited, is the sole responsibility of the user. WisDOT expressly disclaims all liability regarding fitness of use of the information for other than official WisDOT business.

Miles



Burnett

Map Date: **Polk**
11/2016

87

48

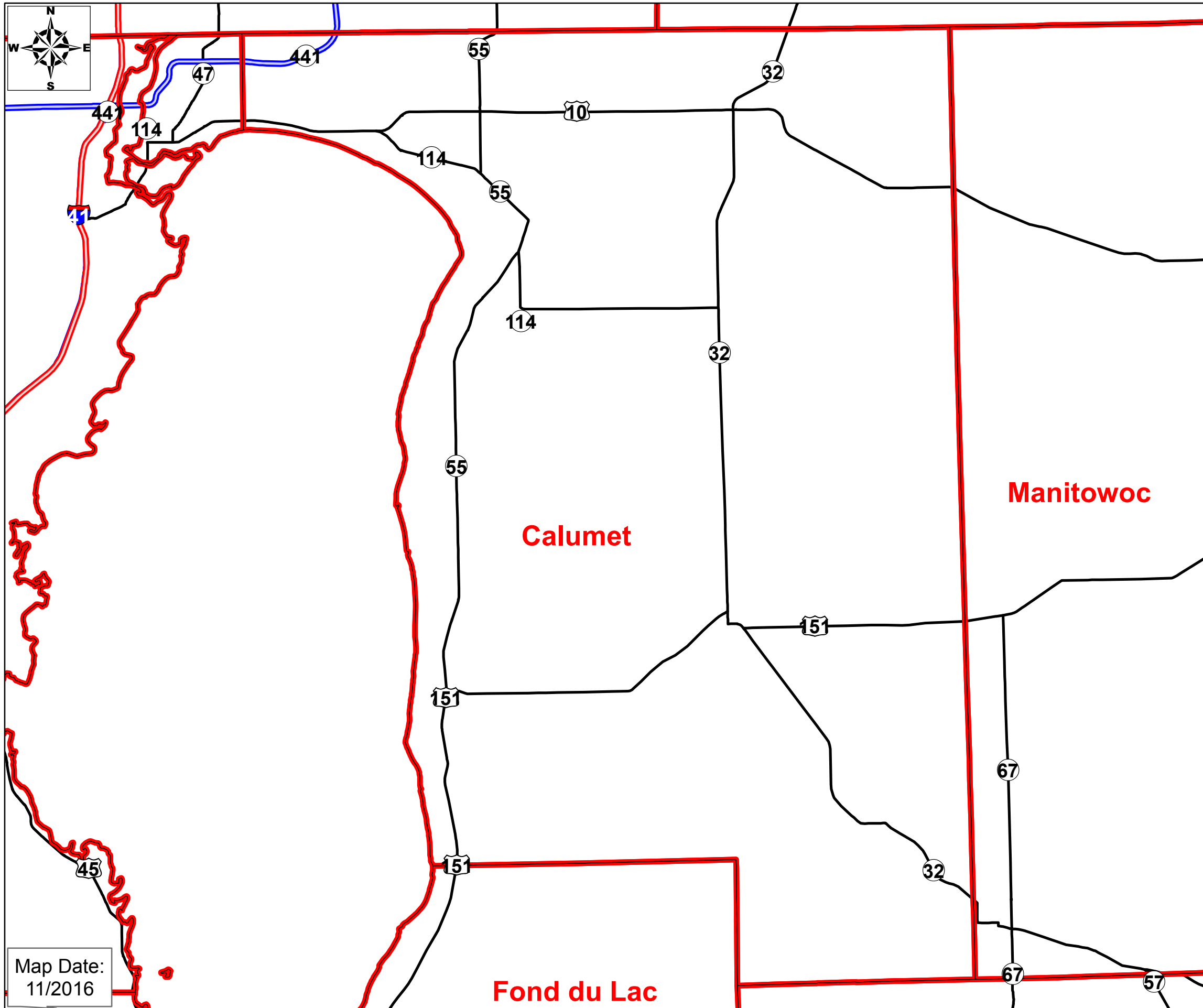
70

70

35

77

77



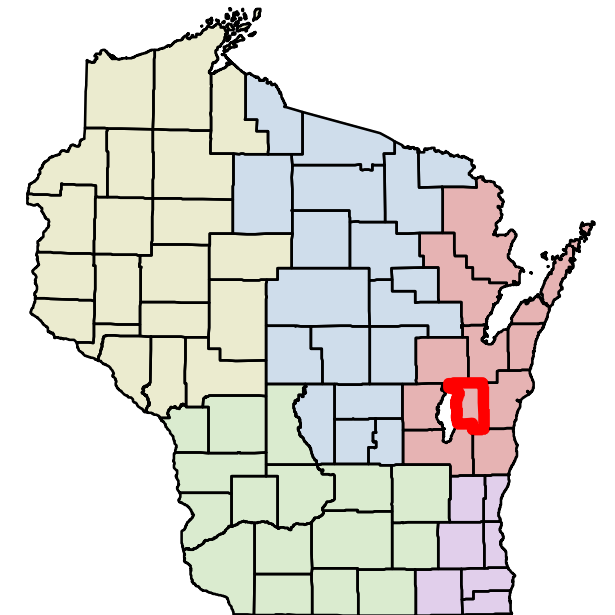
WisDOT Highway Access Controls

Calumet County

Freeway/Expressway/Interstate Controls

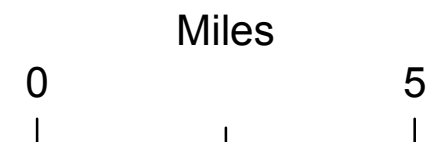
DECLARATION TYPE

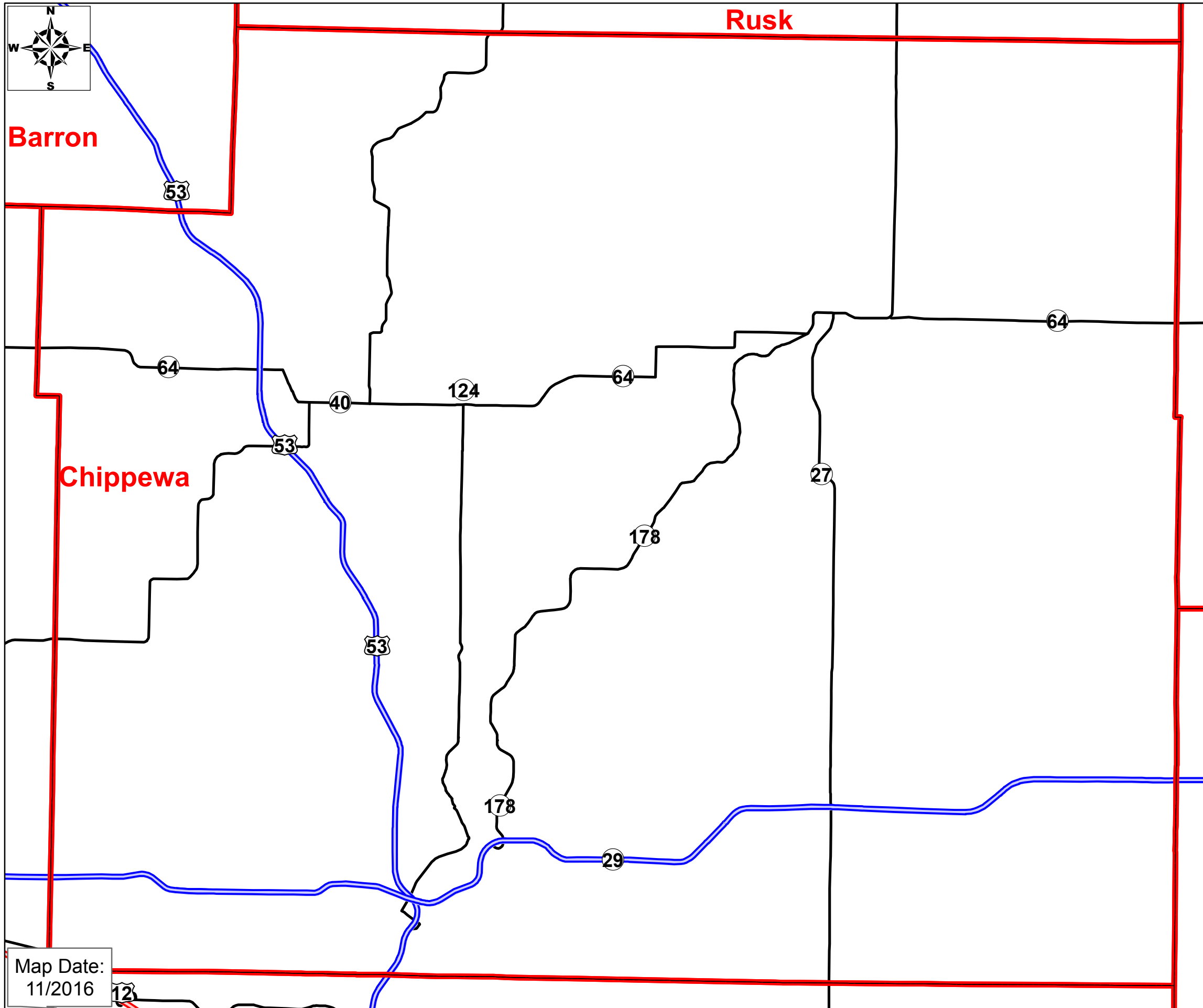
- Interstate
- Freeway
- Expressway
- Rescinded



The information contained on this map was created for the official use of the Wisconsin Department of Transportation (WisDOT). Any other use, while not prohibited, is the sole responsibility of the user. WisDOT expressly disclaims all liability regarding fitness of use of the information for other than official WisDOT business.

Map Date:
11/2016





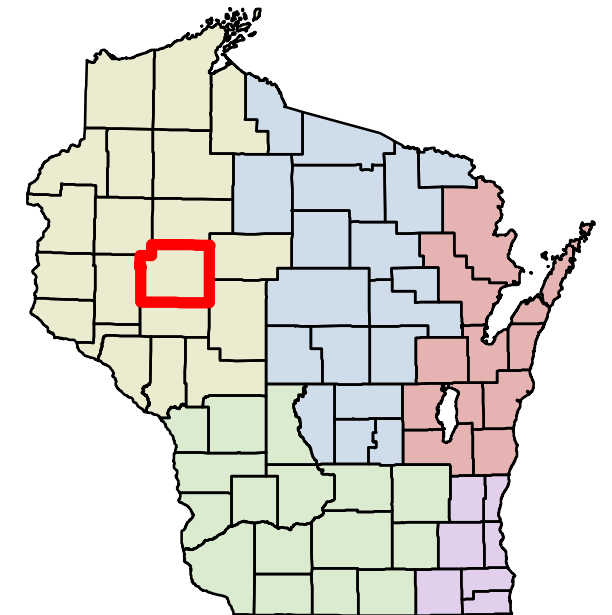
WisDOT Highway Access Controls

Chippewa County

Freeway/Expressway/Interstate Controls

DECLARATION TYPE

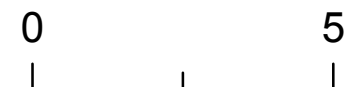
- Interstate
- Freeway
- Expressway
- Rescinded

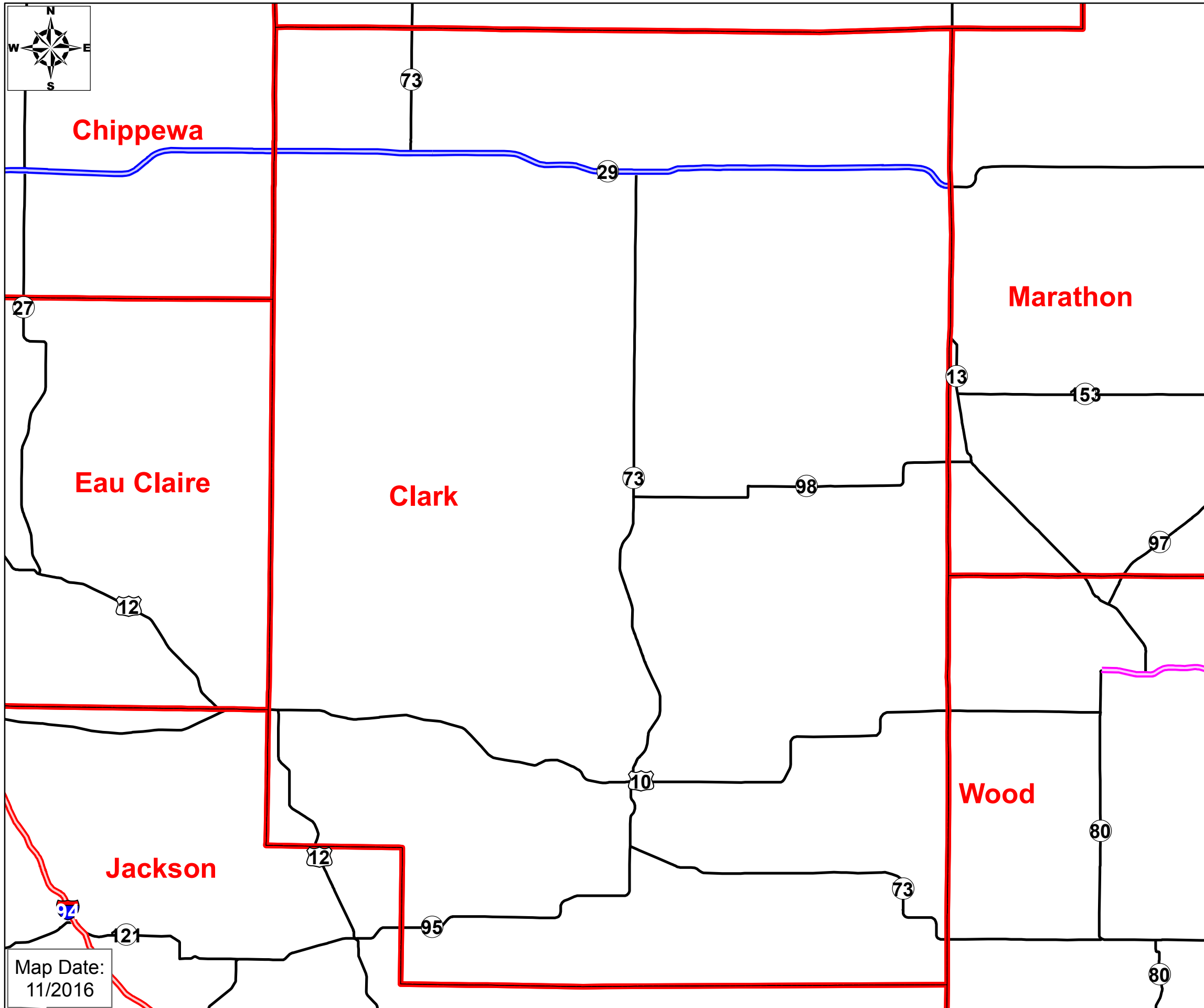


The information contained on this map was created for the official use of the Wisconsin Department of Transportation (WisDOT). Any other use, while not prohibited, is the sole responsibility of the user. WisDOT expressly disclaims all liability regarding fitness of use of the information for other than official WisDOT business.

Map Date:
11/2016

Miles



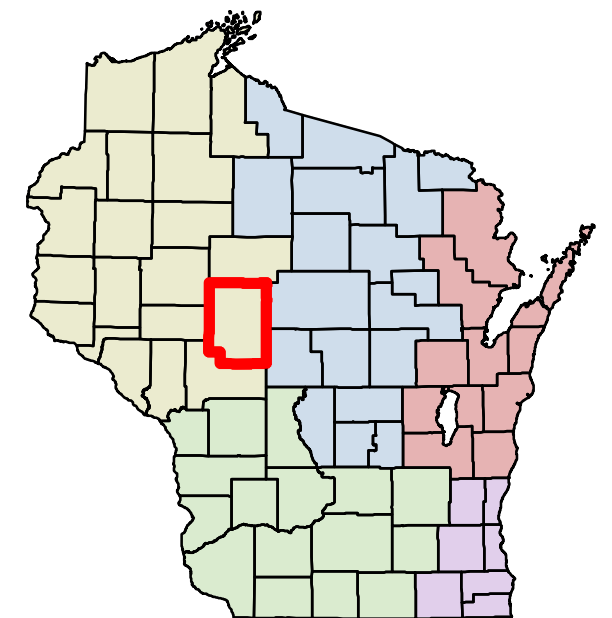


WisDOT Highway Access Controls

Clark County


Freeway/Expressway/Interstate Controls
DECLARATION TYPE

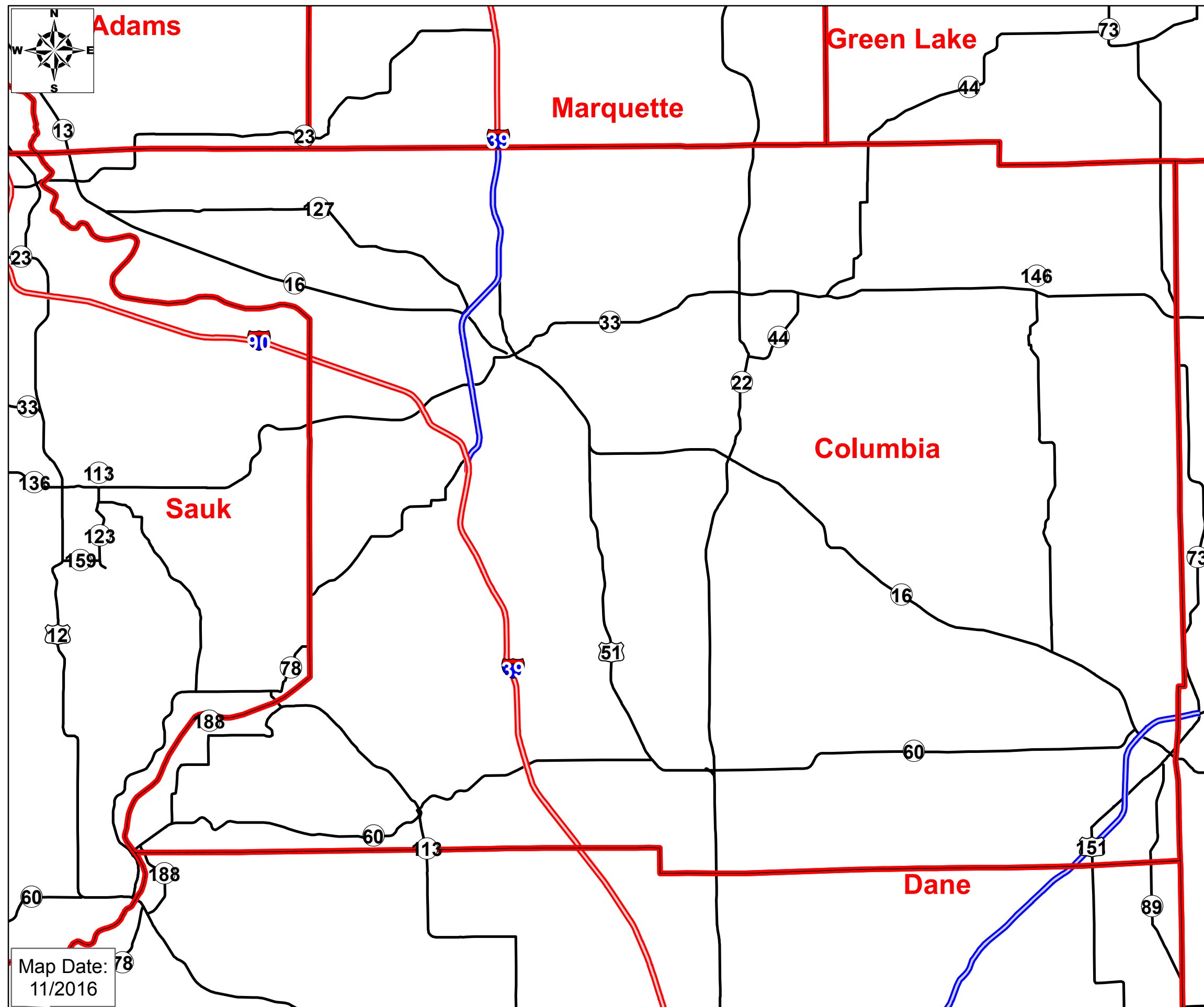
- Interstate
- Freeway
- Expressway
- Rescinded



The information contained on this map was created for the official use of the Wisconsin Department of Transportation (WisDOT). Any other use, while not prohibited, is the sole responsibility of the user. WisDOT expressly disclaims all liability regarding fitness of use of the information for other than official WisDOT business.

Map Date:
11/2016



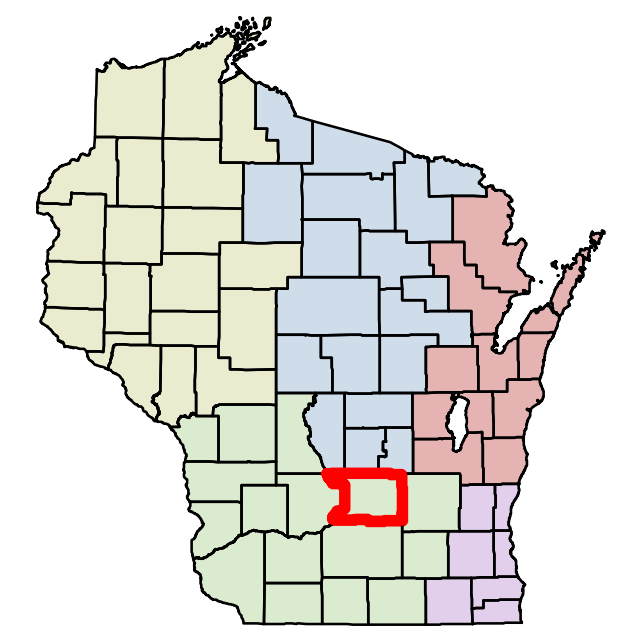


WisDOT Highway Access Controls

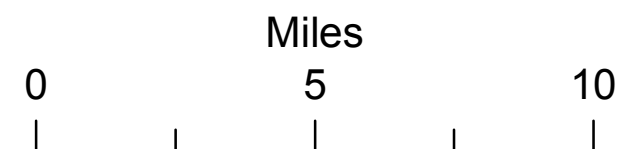
Columbia County

Freeway/Expressway/Interstate Controls
DECLARATION TYPE

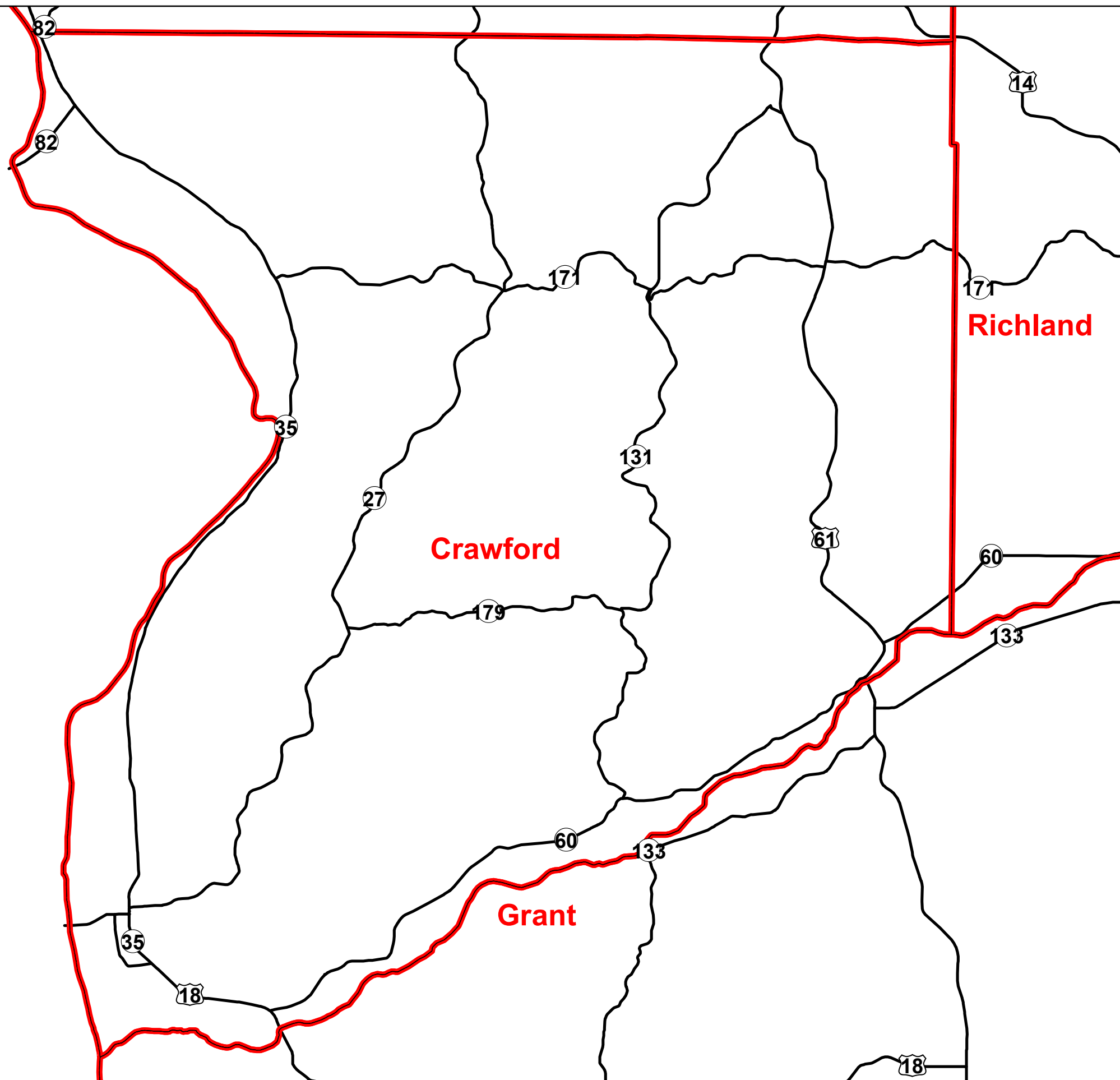
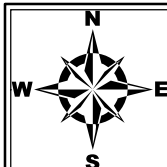
- Interstate
- Freeway
- Expressway
- Rescinded



The information contained on this map was created for the official use of the Wisconsin Department of Transportation (WisDOT). Any other use, while not prohibited, is the sole responsibility of the user. WisDOT expressly disclaims all liability regarding fitness of use of the information for other than official WisDOT business.



Map Date:
11/2016



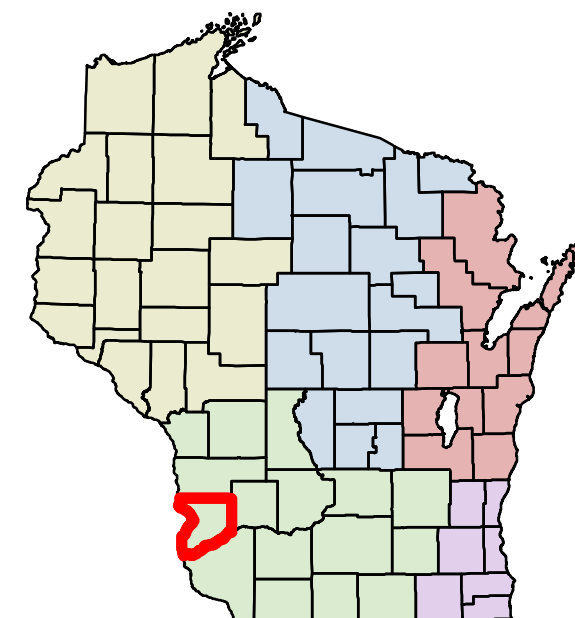
Map Date:
11/2016

WisDOT Highway Access Controls

Crawford County


Freeway/Expressway/Interstate Controls DECLARATION TYPE

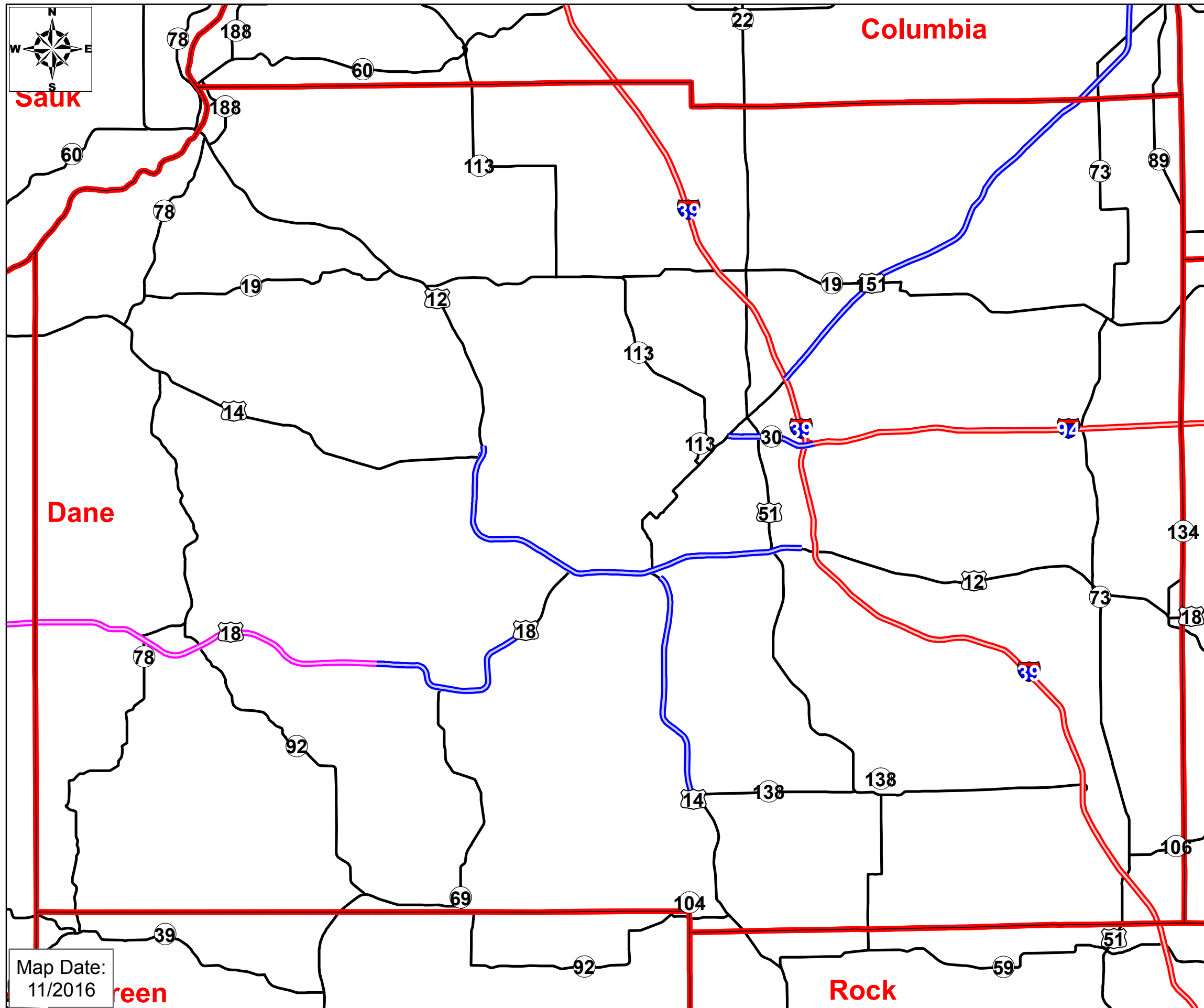
- Interstate
- Freeway
- Expressway
- Rescinded



The information contained on this map was created for the official use of the Wisconsin Department of Transportation (WisDOT). Any other use, while not prohibited, is the sole responsibility of the user. WisDOT expressly disclaims all liability regarding fitness of use of the information for other than official WisDOT business.

Miles





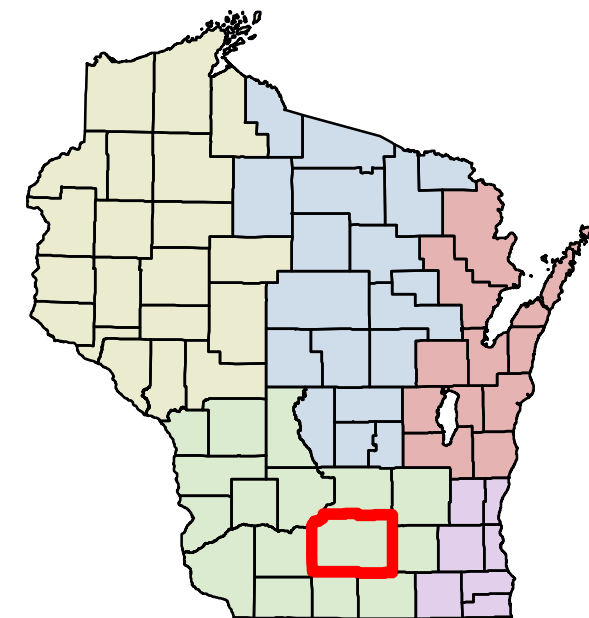
WisDOT Highway Access Controls

Dane County

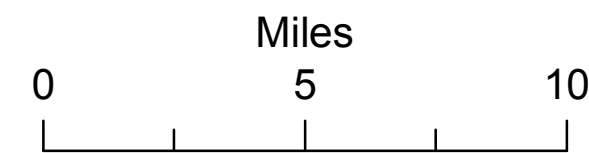
Freeway/Expressway/Interstate Controls

DECLARATION TYPE

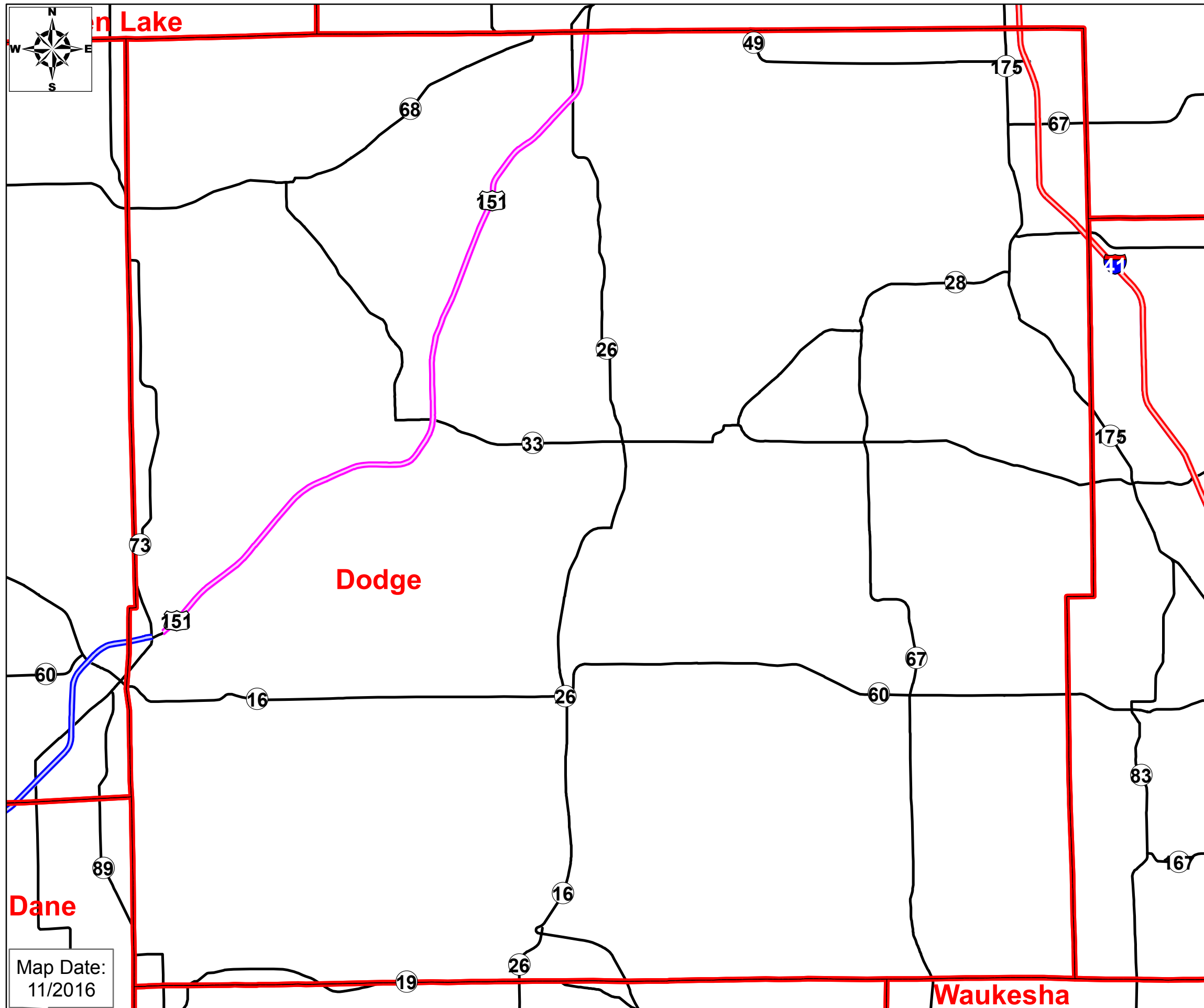
- Interstate
- Freeway
- Expressway
- Rescinded



The information contained on this map was created for the official use of the Wisconsin Department of Transportation (WisDOT). Any other use, while not prohibited, is the sole responsibility of the user. WisDOT expressly disclaims all liability regarding fitness of use of the information for other than official WisDOT business.



Map Date:
11/2016
reen



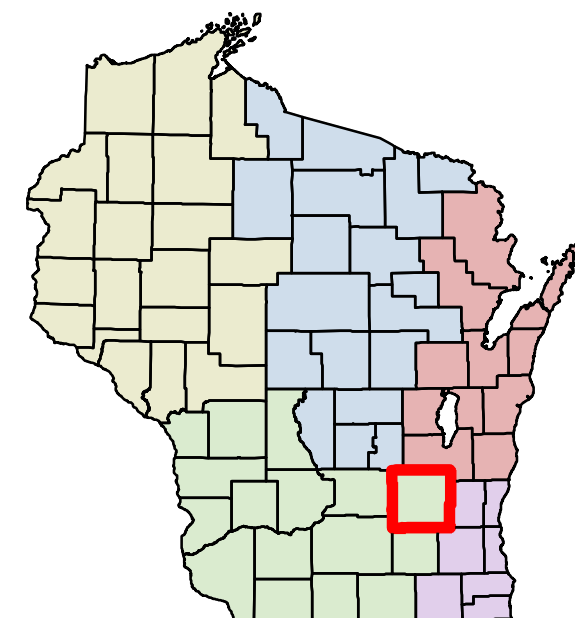
WisDOT Highway Access Controls

Dodge County

Freeway/Expressway/Interstate Controls

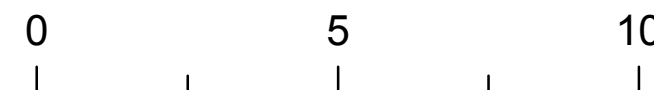
DECLARATION TYPE

- Interstate
- Freeway
- Expressway
- Rescinded

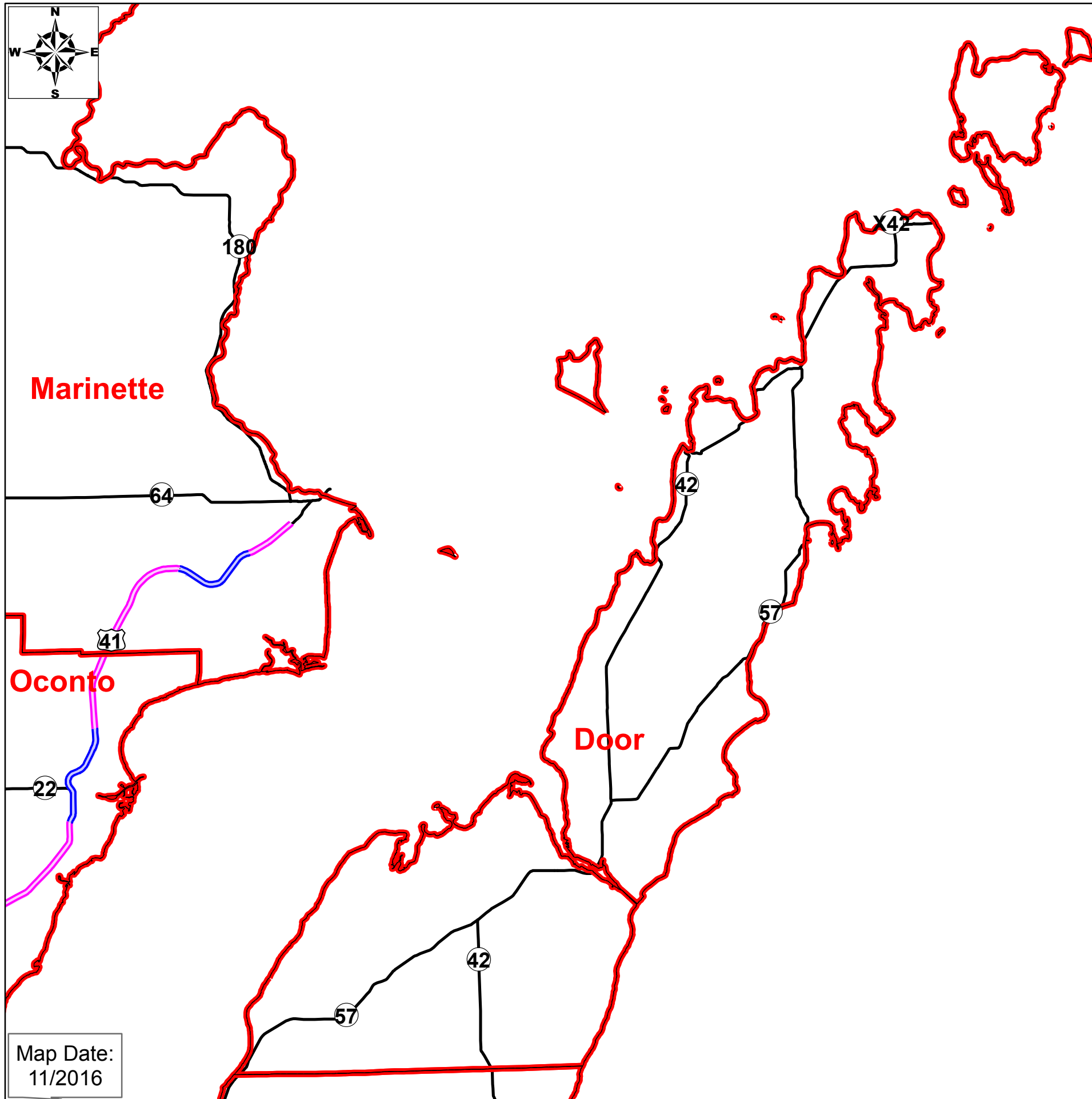
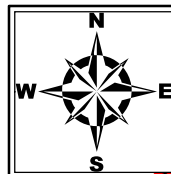


The information contained on this map was created for the official use of the Wisconsin Department of Transportation (WisDOT). Any other use, while not prohibited, is the sole responsibility of the user. WisDOT expressly disclaims all liability regarding fitness of use of the information for other than official WisDOT business.

Miles



Map Date:
11/2016



Map Date:
11/2016

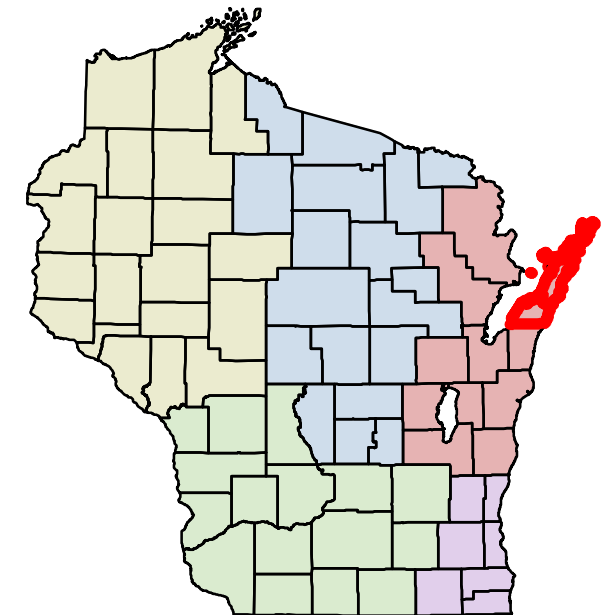
WisDOT Highway Access Controls

Door County

Freeway/Expressway/Interstate Controls

DECLARATION TYPE

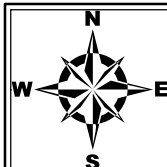
- Interstate
- Freeway
- Expressway
- Rescinded



The information contained on this map was created for the official use of the Wisconsin Department of Transportation (WisDOT). Any other use, while not prohibited, is the sole responsibility of the user. WisDOT expressly disclaims all liability regarding fitness of use of the information for other than official WisDOT business.

Miles



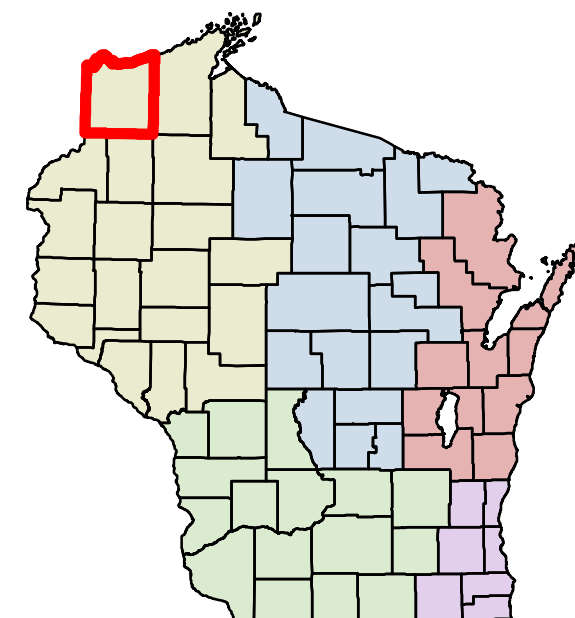


WisDOT Highway Access Controls

Douglas County

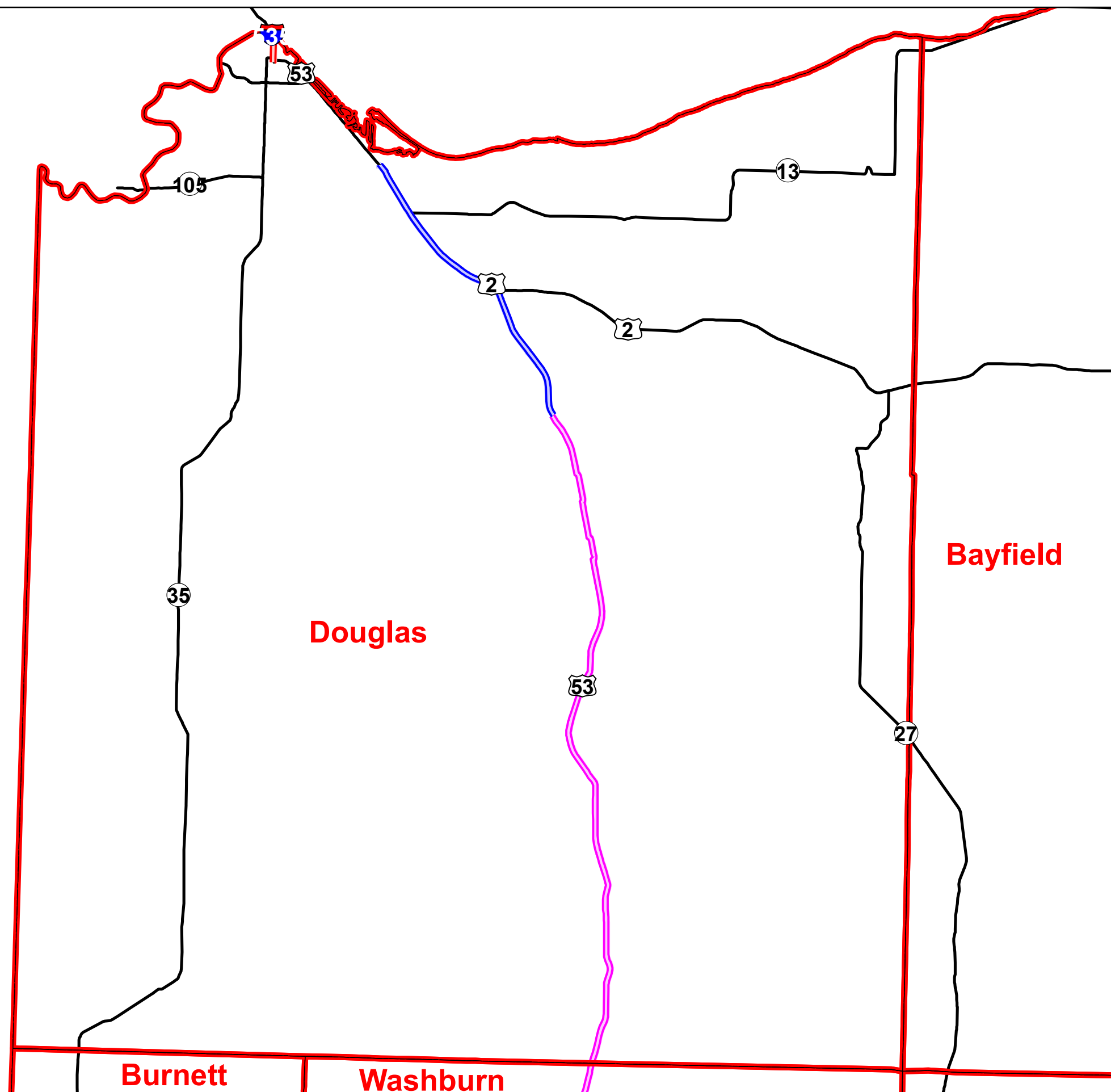
Freeway/Expressway/Interstate Controls DECLARATION TYPE

- Interstate
- Freeway
- Expressway
- Rescinded



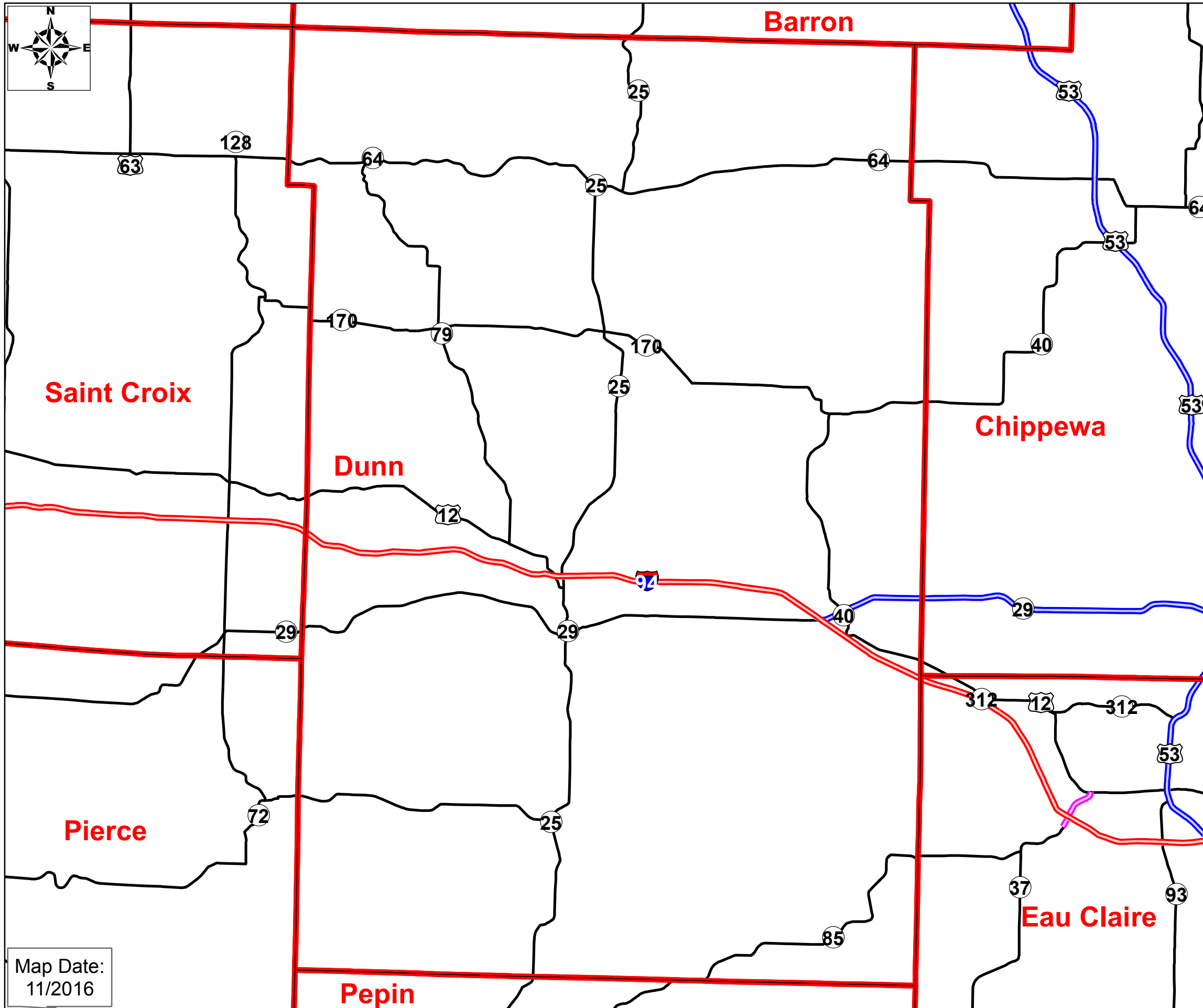
The information contained on this map was created for the official use of the Wisconsin Department of Transportation (WisDOT). Any other use, while not prohibited, is the sole responsibility of the user. WisDOT expressly disclaims all liability regarding fitness of use of the information for other than official WisDOT business.

Map Date:
11/2016



Miles



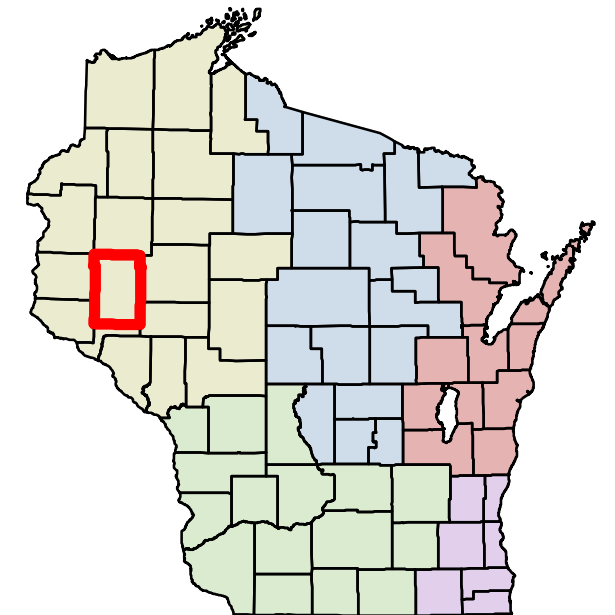


WisDOT Highway Access Controls

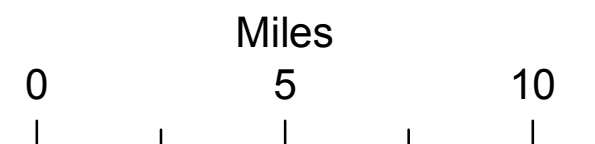
Dunn County

Freeway/Expressway/Interstate Controls
DECLARATION TYPE

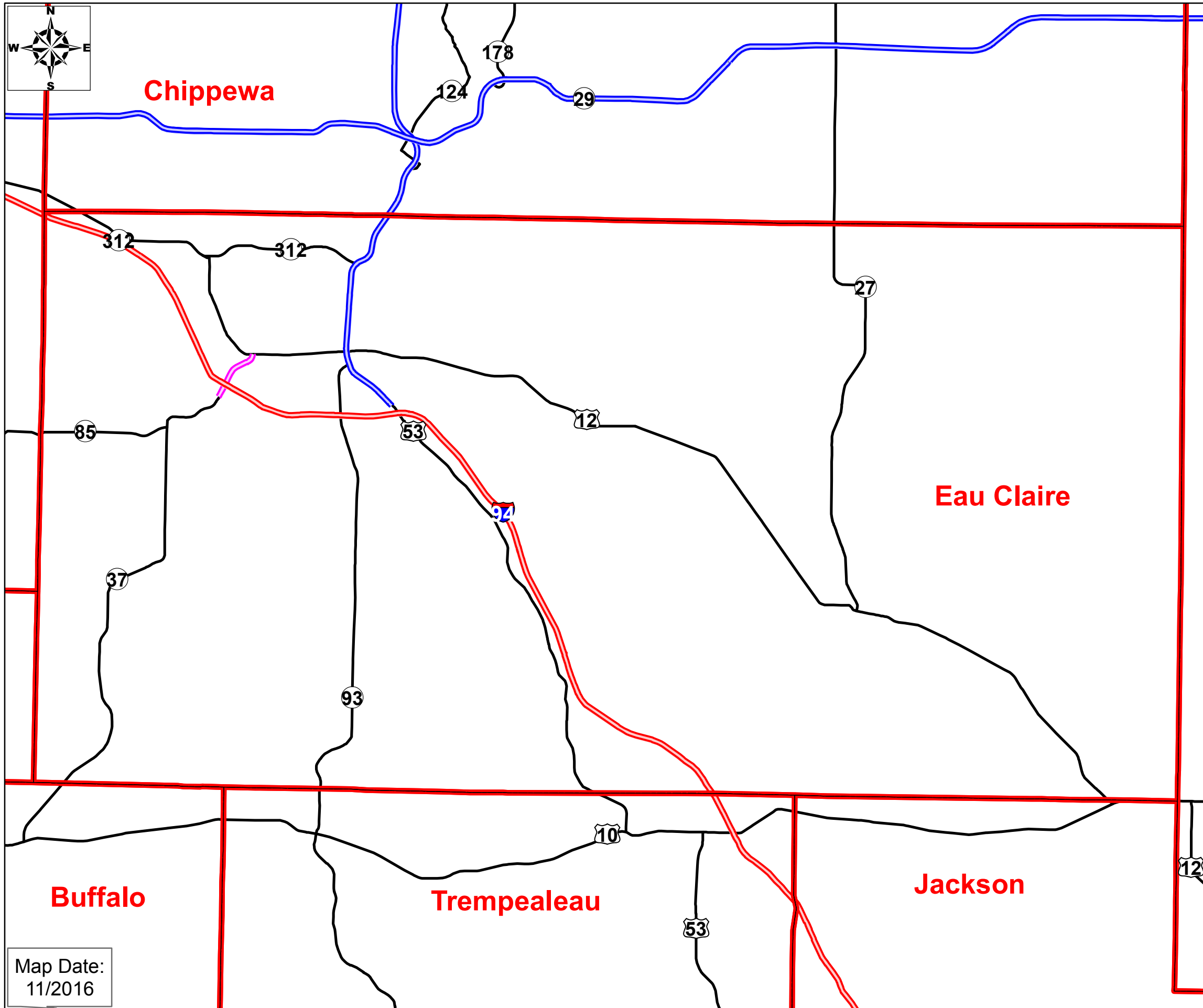
- Interstate
- Freeway
- Expressway
- Rescinded



The information contained on this map was created for the official use of the Wisconsin Department of Transportation (WisDOT). Any other use, while not prohibited, is the sole responsibility of the user. WisDOT expressly disclaims all liability regarding fitness of use of the information for other than official WisDOT business.



Map Date:
11/2016



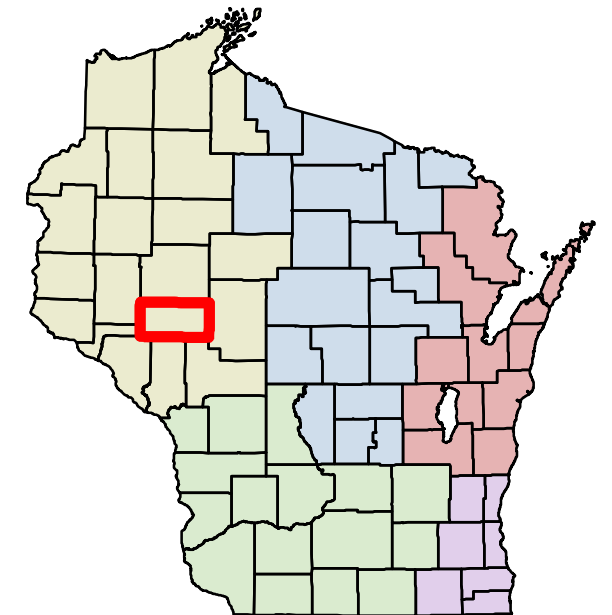
WisDOT Highway Access Controls

Eau Claire County

Freeway/Expressway/Interstate Controls

DECLARATION TYPE

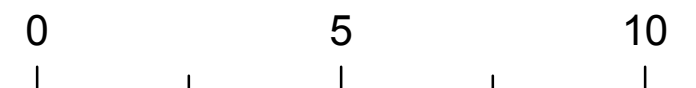
- Interstate
- Freeway
- Expressway
- Rescinded

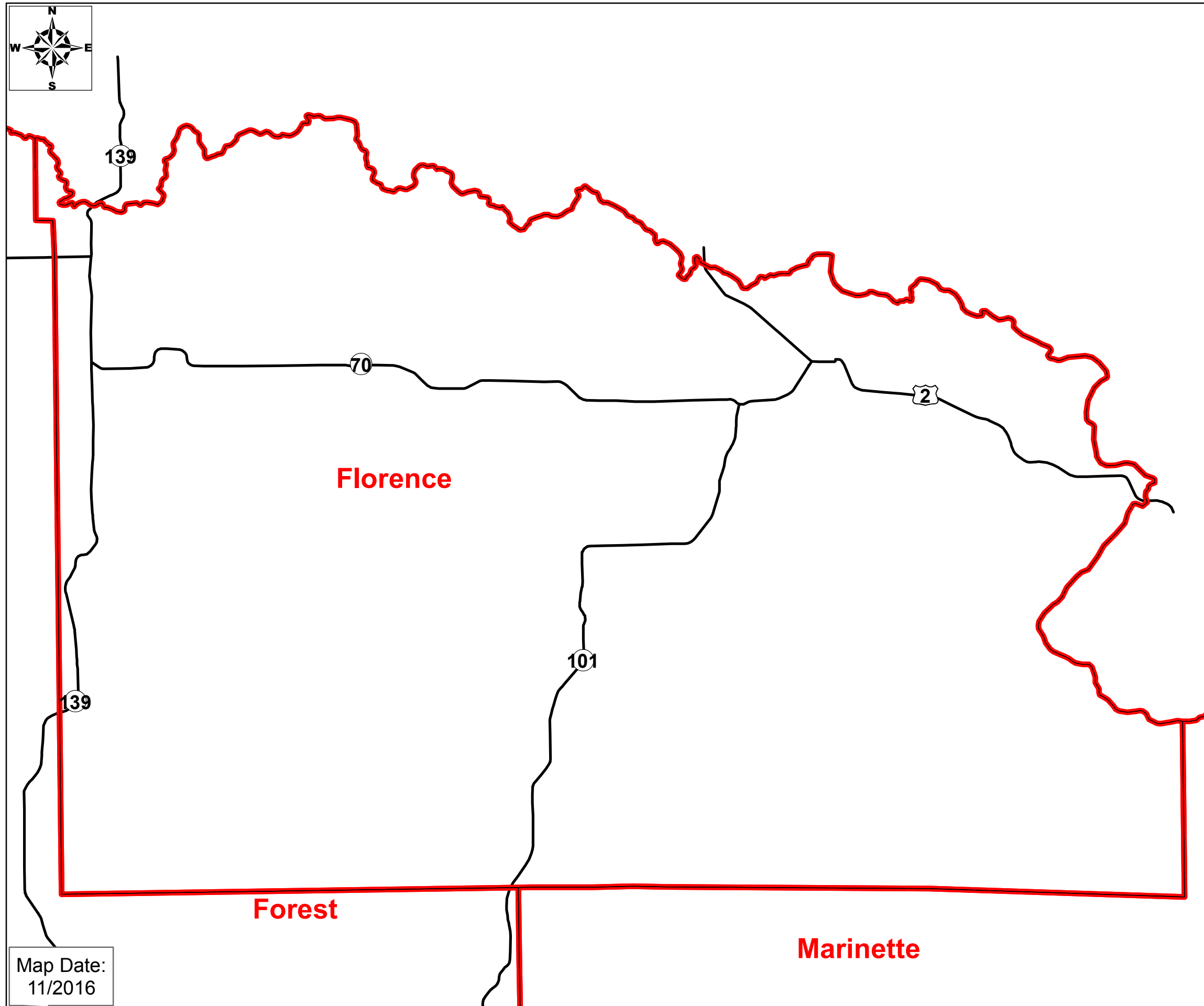
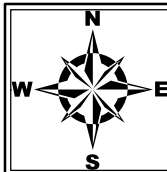


The information contained on this map was created for the official use of the Wisconsin Department of Transportation (WisDOT). Any other use, while not prohibited, is the sole responsibility of the user. WisDOT expressly disclaims all liability regarding fitness of use of the information for other than official WisDOT business.

Map Date:
11/2016

Miles





Map Date:
11/2016

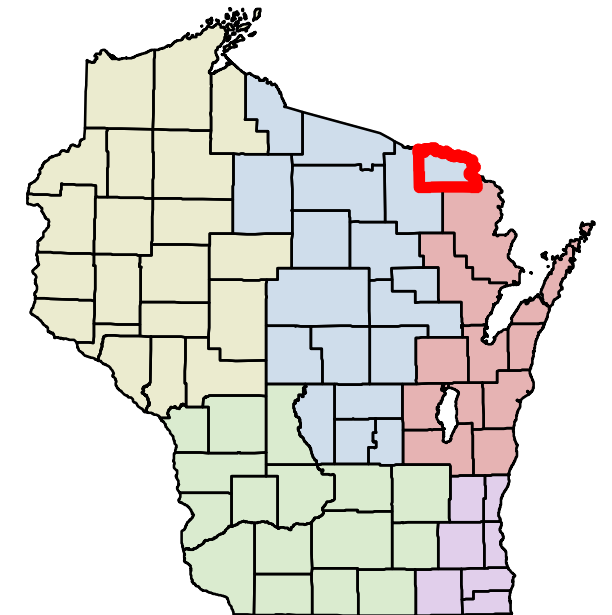
WisDOT Highway Access Controls

Florence County

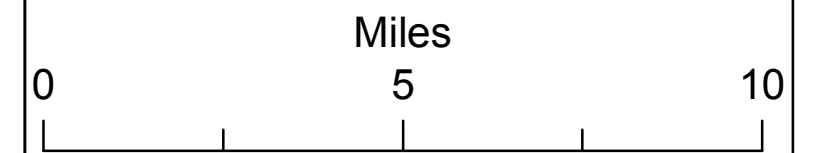
Freeway/Expressway/Interstate Controls

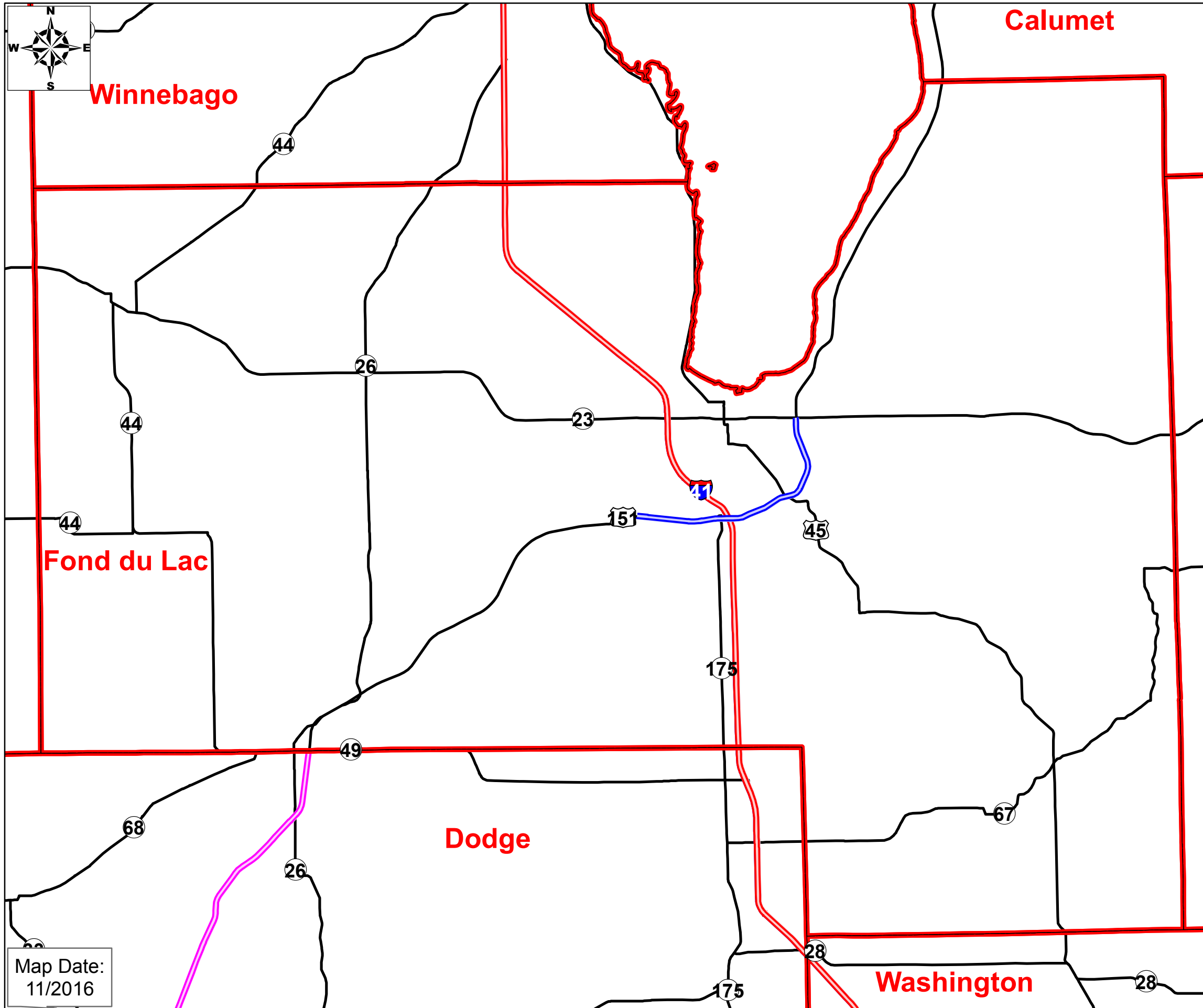
DECLARATION TYPE

- Interstate
- Freeway
- Expressway
- Rescinded



The information contained on this map was created for the official use of the Wisconsin Department of Transportation (WisDOT). Any other use, while not prohibited, is the sole responsibility of the user. WisDOT expressly disclaims all liability regarding fitness of use of the information for other than official WisDOT business.





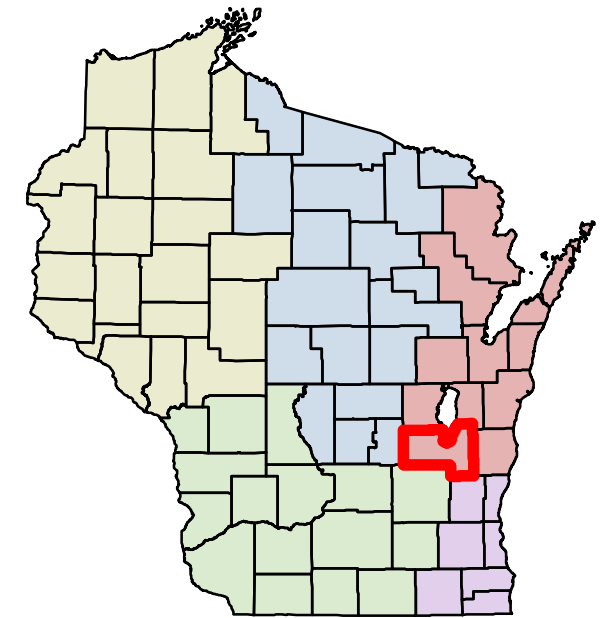
WisDOT Highway Access Controls

Fond du Lac County

Freeway/Expressway/Interstate Controls

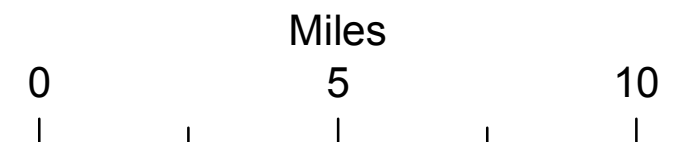
DECLARATION TYPE

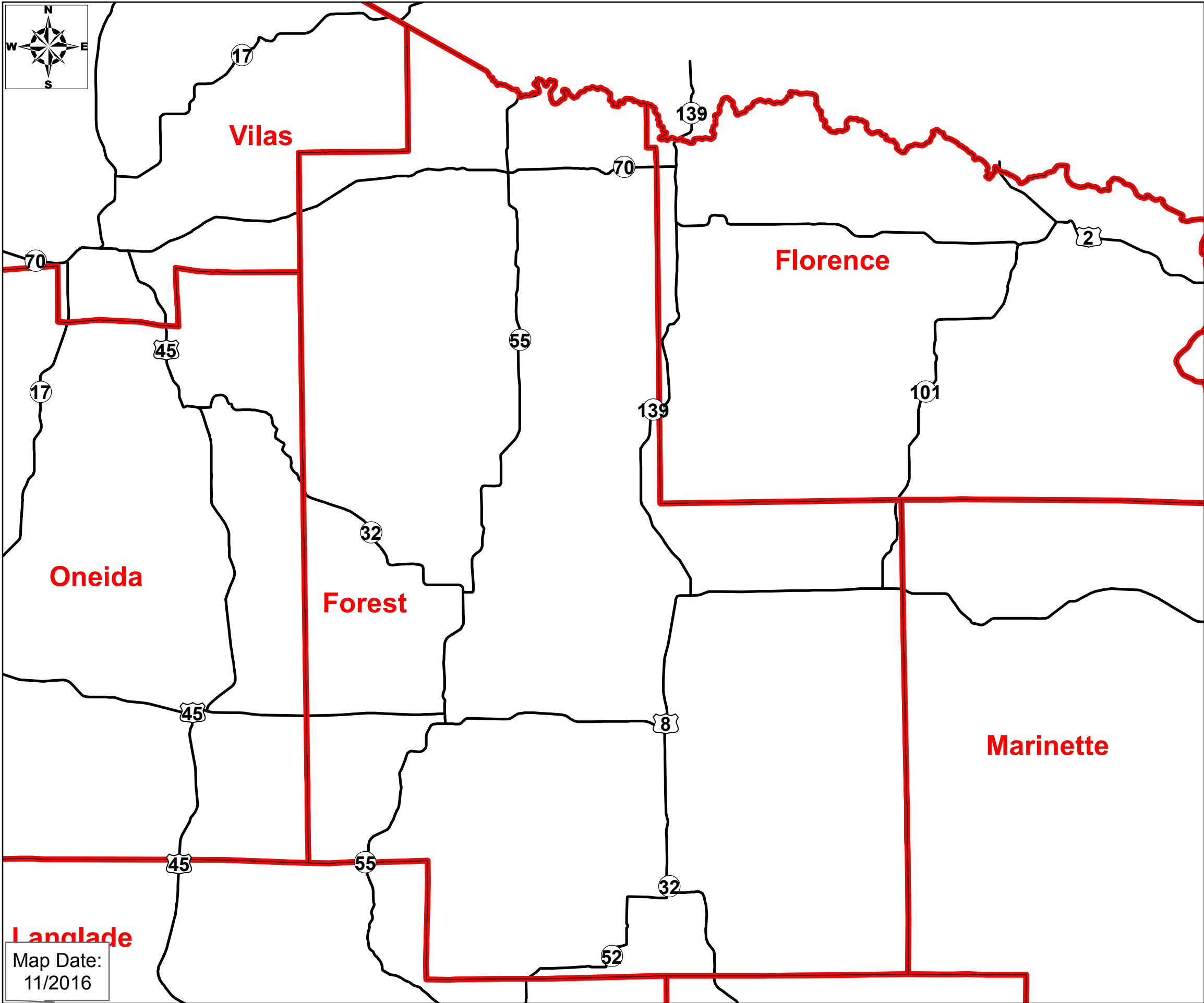
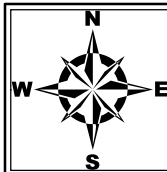
- Interstate
- Freeway
- Expressway
- Rescinded



The information contained on this map was created for the official use of the Wisconsin Department of Transportation (WisDOT). Any other use, while not prohibited, is the sole responsibility of the user. WisDOT expressly disclaims all liability regarding fitness of use of the information for other than official WisDOT business.

Map Date:
11/2016



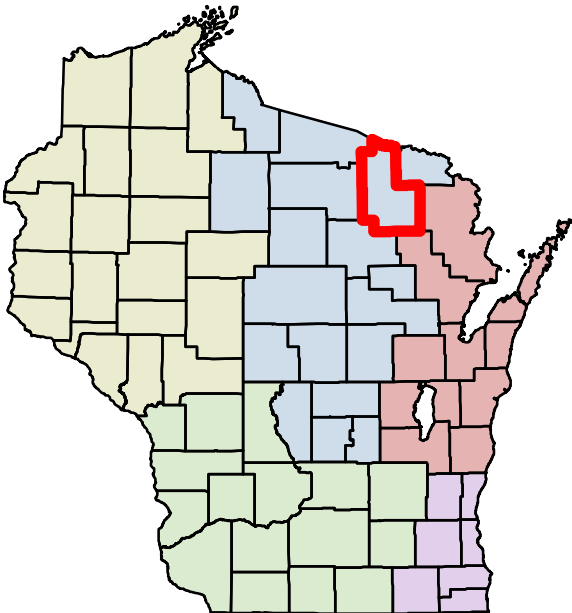


WisDOT Highway Access Controls

Forest County

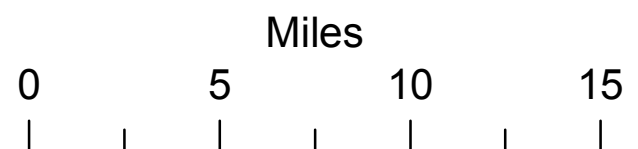
Freeway/Expressway/Interstate Controls
DECLARATION TYPE

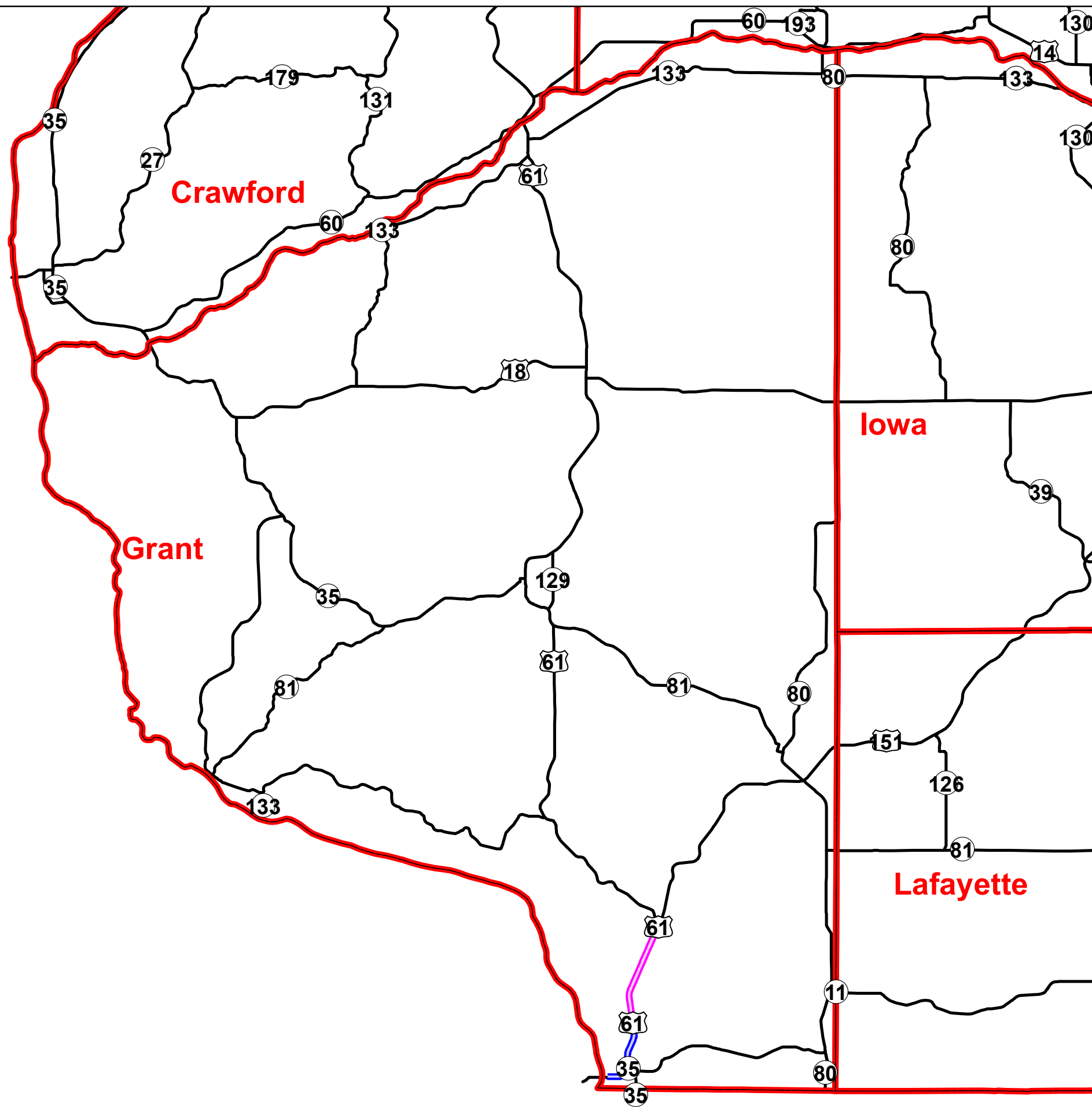
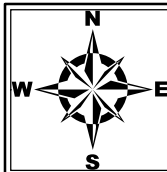
- Interstate
- Freeway
- Expressway
- Rescinded



The information contained on this map was created for the official use of the Wisconsin Department of Transportation (WisDOT). Any other use, while not prohibited, is the sole responsibility of the user. WisDOT expressly disclaims all liability regarding fitness of use of the information for other than official WisDOT business.

Landlode
Map Date:
11/2016





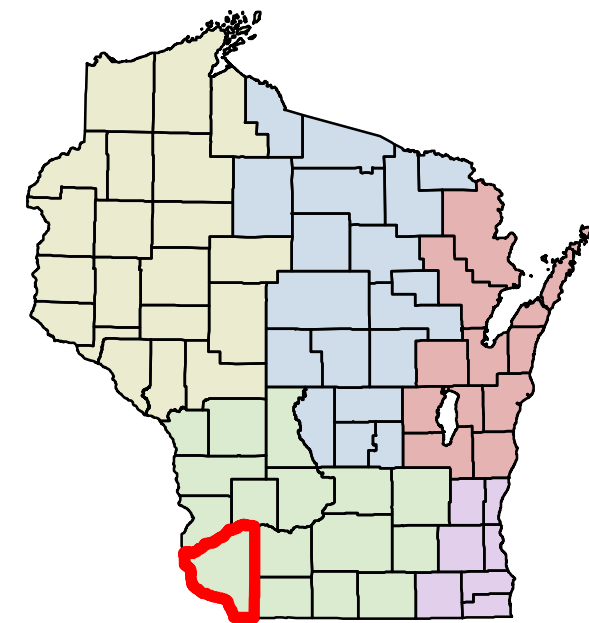
WisDOT Highway Access Controls

Grant County

Freeway/Expressway/Interstate Controls

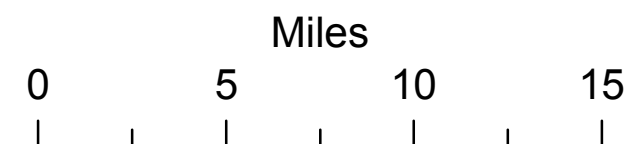
DECLARATION TYPE

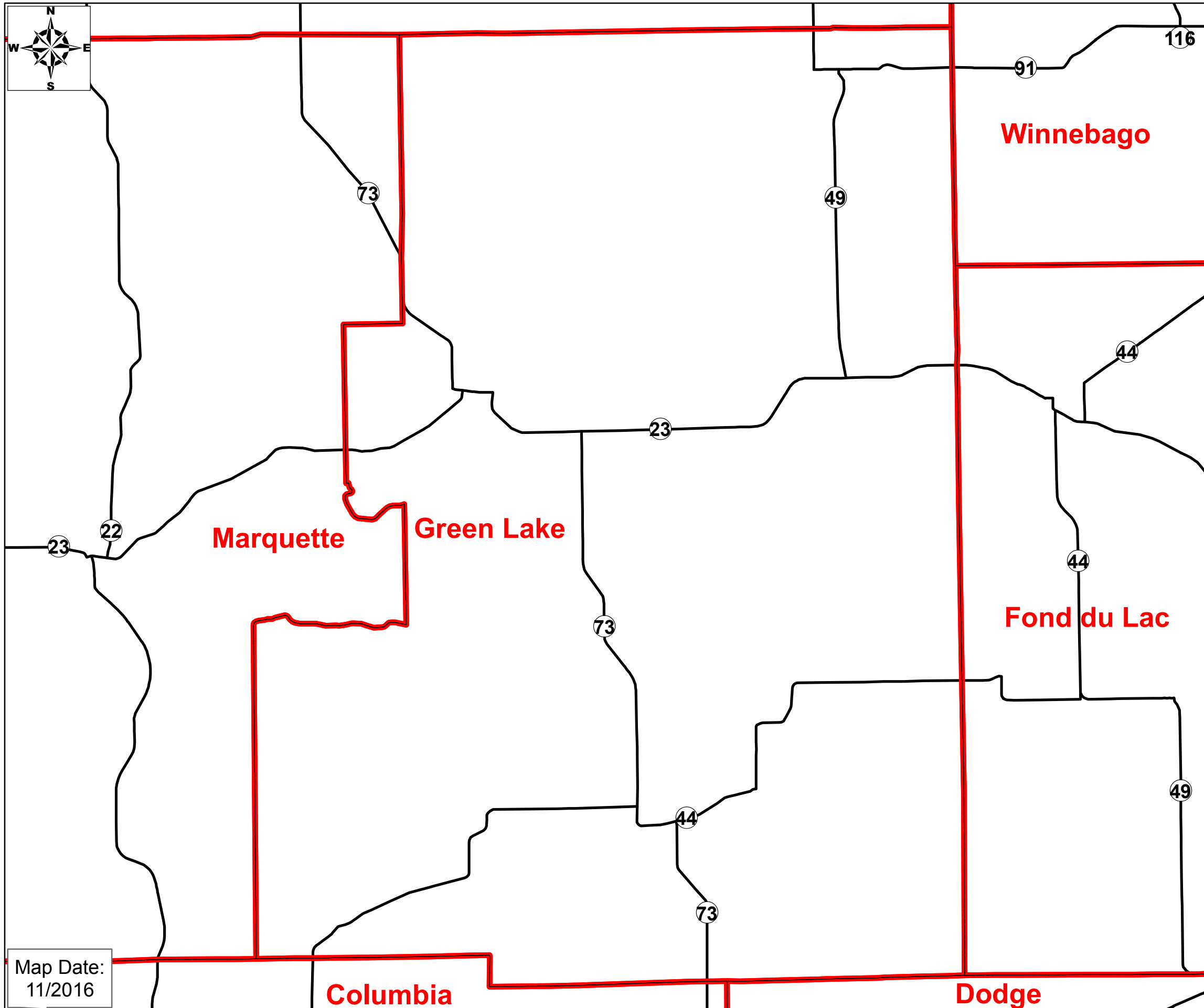
- Interstate
- Freeway
- Expressway
- Rescinded



The information contained on this map was created for the official use of the Wisconsin Department of Transportation (WisDOT). Any other use, while not prohibited, is the sole responsibility of the user. WisDOT expressly disclaims all liability regarding fitness of use of the information for other than official WisDOT business.

Map Date:
11/2016



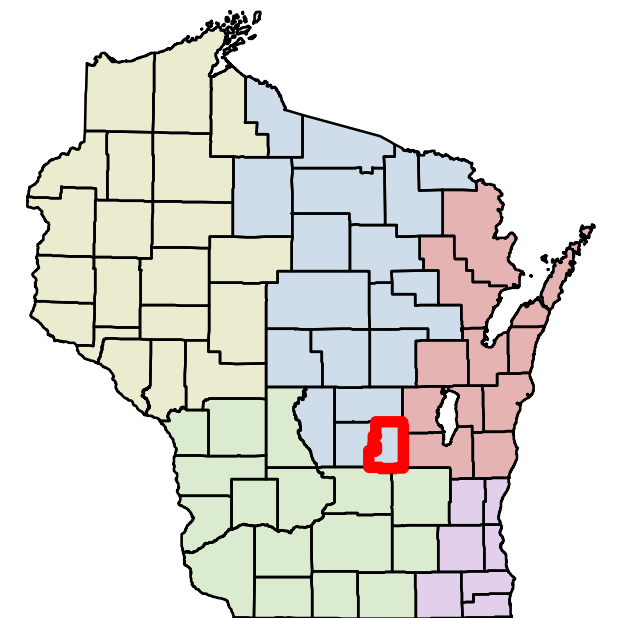


WisDOT Highway Access Controls

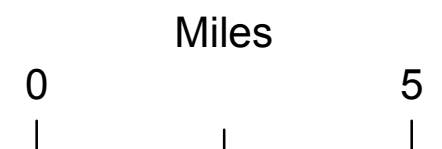
Green Lake County

Freeway/Expressway/Interstate Controls
DECLARATION TYPE

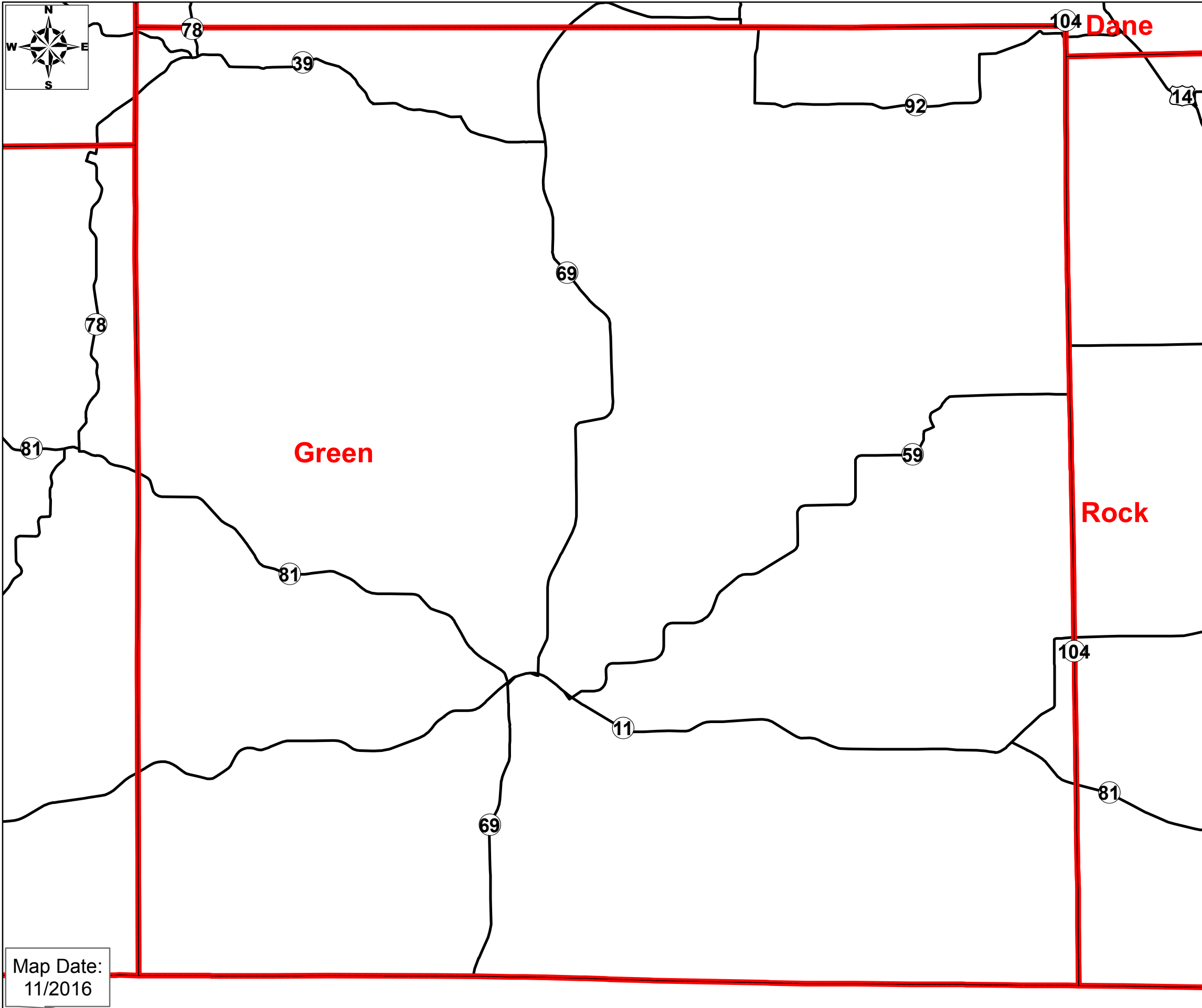
- Interstate
- Freeway
- Expressway
- Rescinded



The information contained on this map was created for the official use of the Wisconsin Department of Transportation (WisDOT). Any other use, while not prohibited, is the sole responsibility of the user. WisDOT expressly disclaims all liability regarding fitness of use of the information for other than official WisDOT business.



Map Date:
11/2016

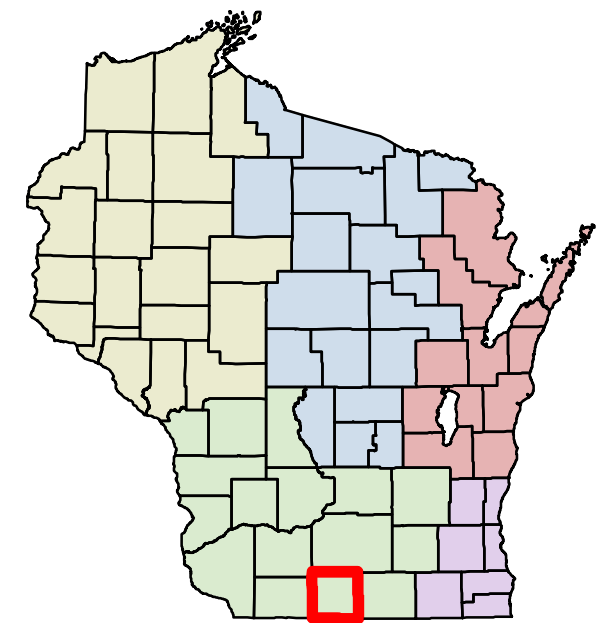


WisDOT Highway Access Controls

Green County


Freeway/Expressway/Interstate Controls
DECLARATION TYPE

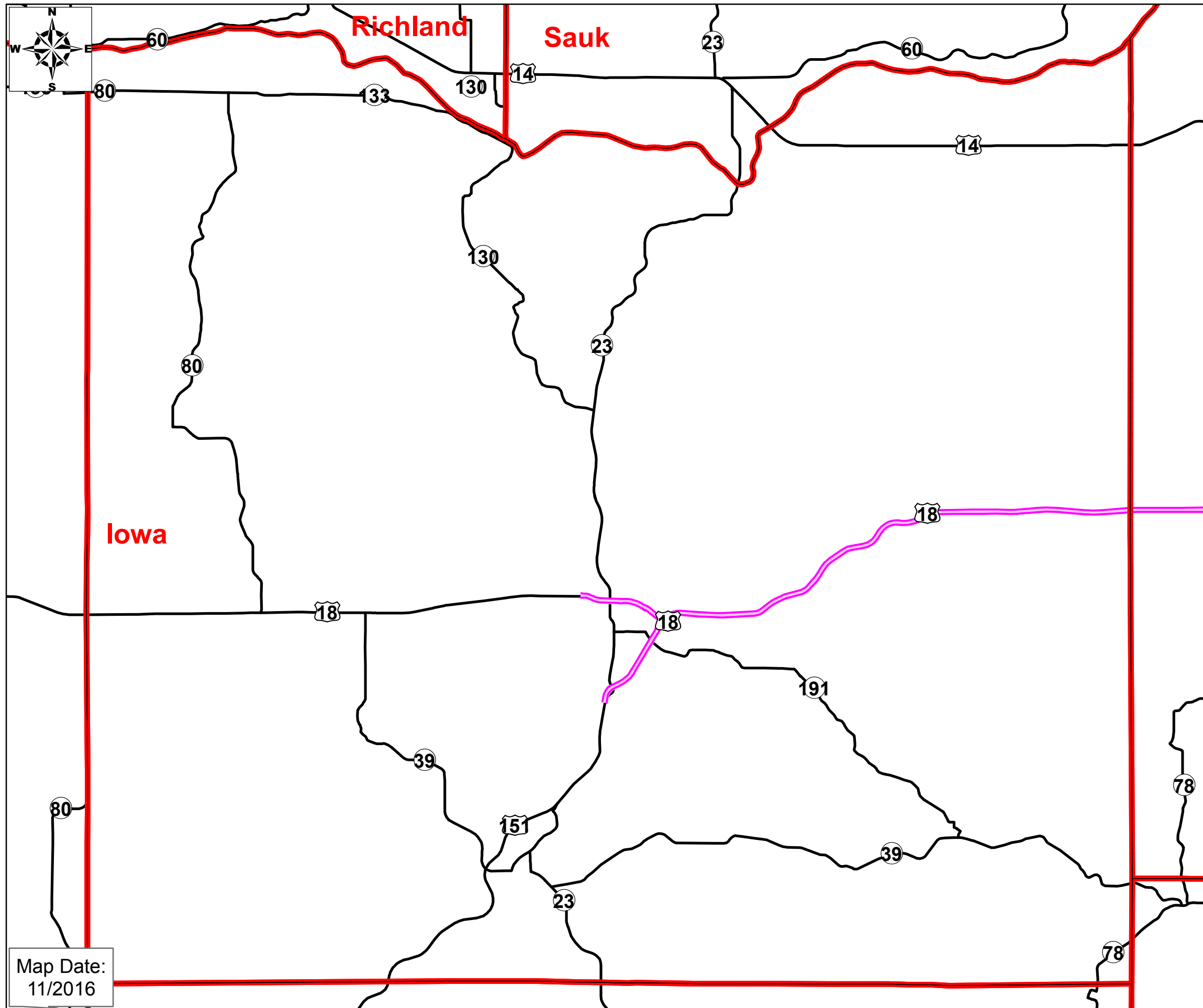
- Interstate
- Freeway
- Expressway
- Rescinded



The information contained on this map was created for the official use of the Wisconsin Department of Transportation (WisDOT). Any other use, while not prohibited, is the sole responsibility of the user. WisDOT expressly disclaims all liability regarding fitness of use of the information for other than official WisDOT business.

Map Date:
11/2016





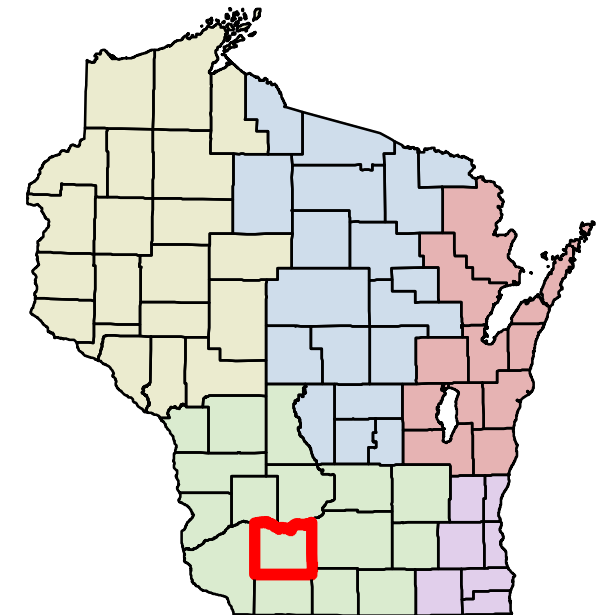
WisDOT Highway Access Controls

Iowa County

Freeway/Expressway/Interstate Controls

DECLARATION TYPE

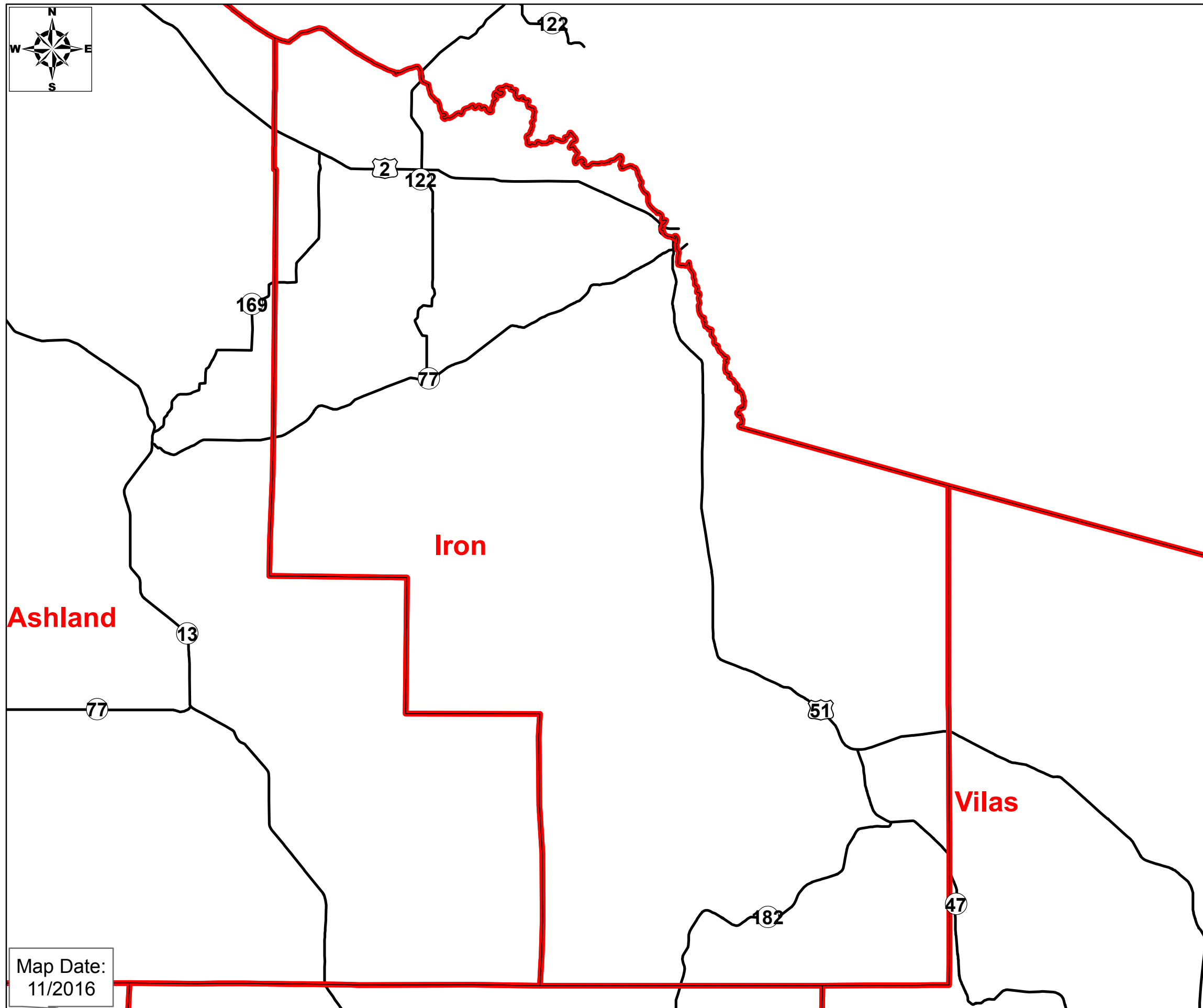
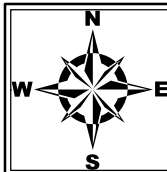
- Interstate
- Freeway
- Expressway
- Rescinded



The information contained on this map was created for the official use of the Wisconsin Department of Transportation (WisDOT). Any other use, while not prohibited, is the sole responsibility of the user. WisDOT expressly disclaims all liability regarding fitness of use of the information for other than official WisDOT business.

Map Date:
11/2016





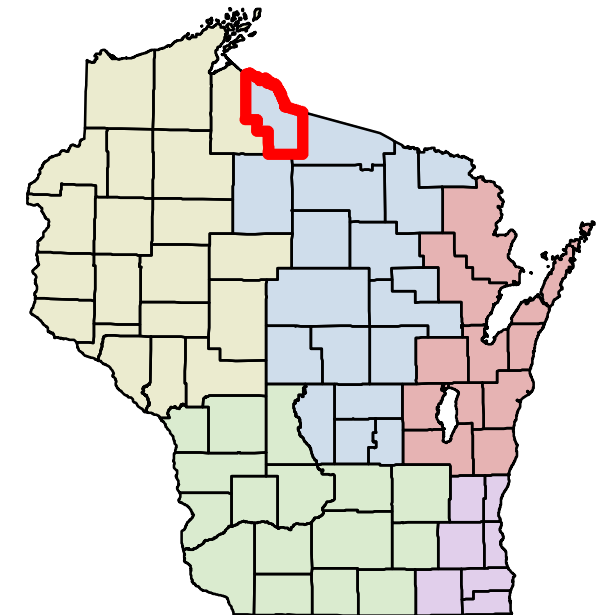
WisDOT Highway Access Controls

Iron County

Freeway/Expressway/Interstate Controls

DECLARATION TYPE

- Interstate
- Freeway
- Expressway
- Rescinded

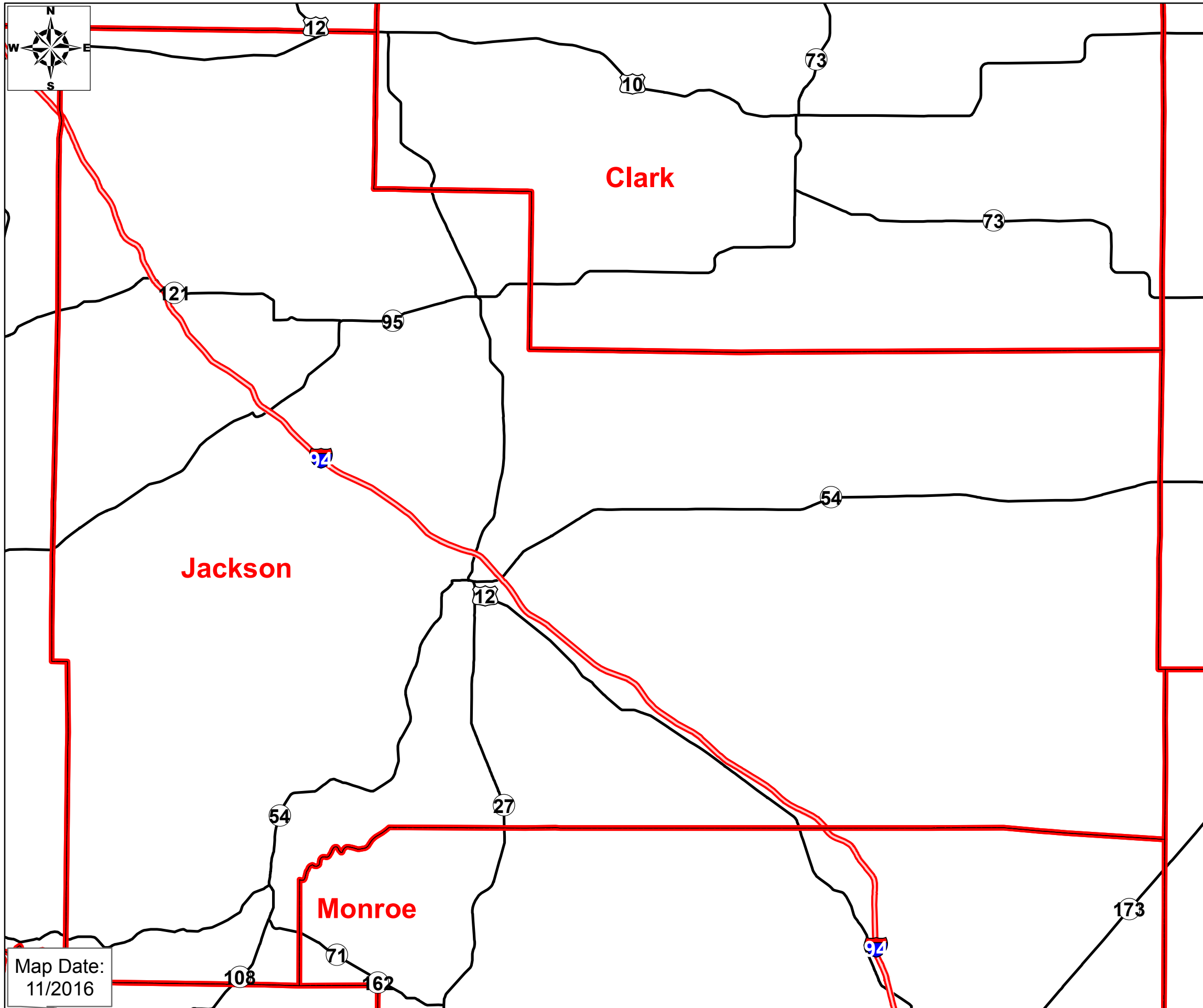


The information contained on this map was created for the official use of the Wisconsin Department of Transportation (WisDOT). Any other use, while not prohibited, is the sole responsibility of the user. WisDOT expressly disclaims all liability regarding fitness of use of the information for other than official WisDOT business.

Map Date:
11/2016

Miles





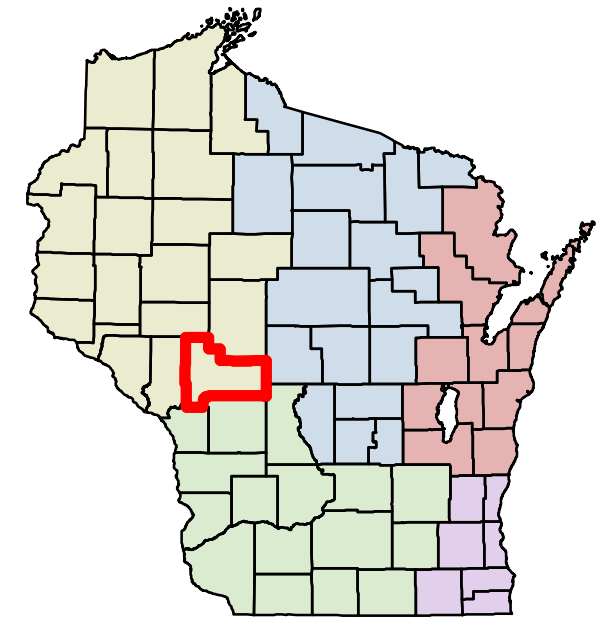
WisDOT Highway Access Controls

Jackson County

Freeway/Expressway/Interstate Controls

DECLARATION TYPE

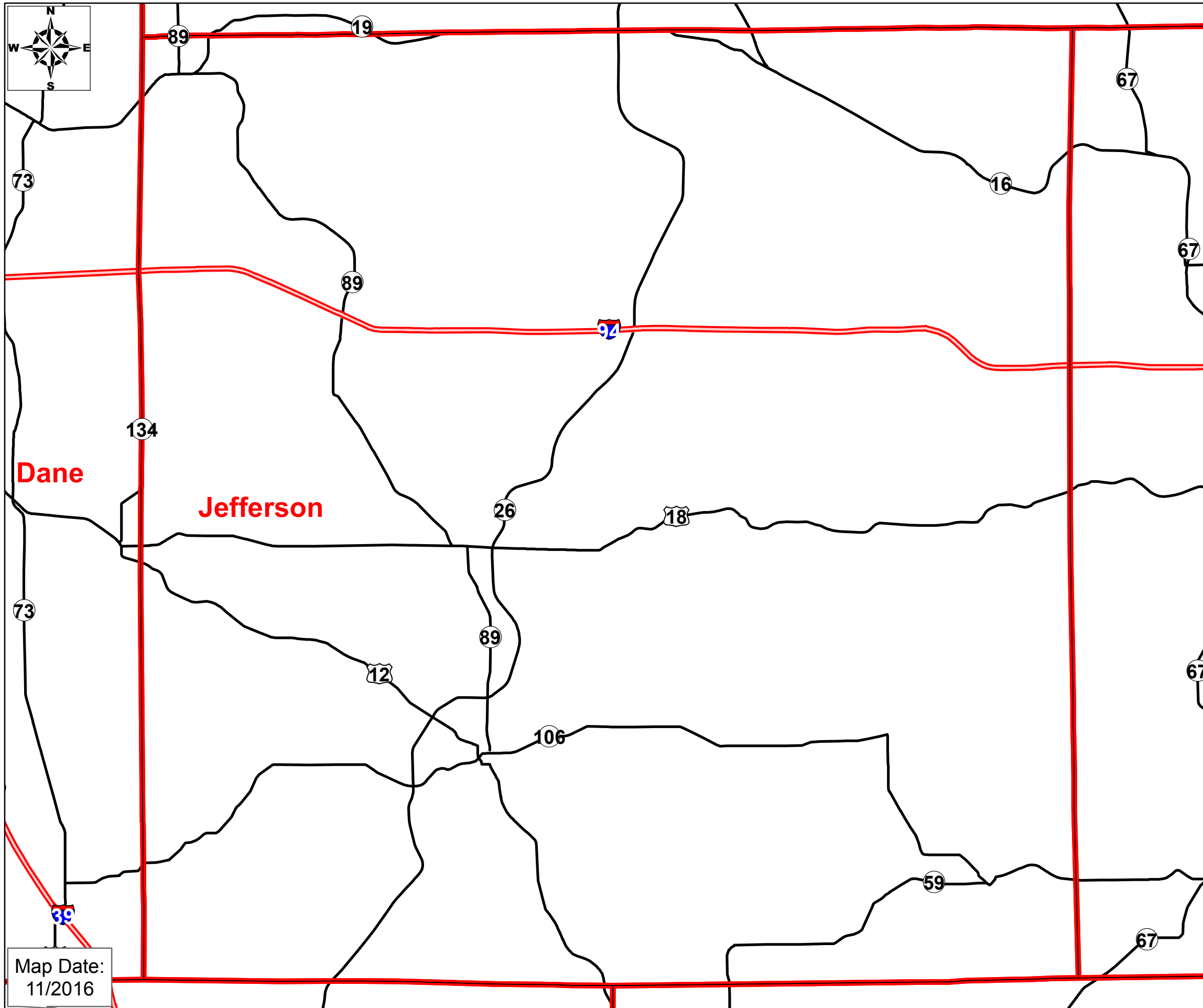
- Interstate
- Freeway
- Expressway
- Rescinded



The information contained on this map was created for the official use of the Wisconsin Department of Transportation (WisDOT). Any other use, while not prohibited, is the sole responsibility of the user. WisDOT expressly disclaims all liability regarding fitness of use of the information for other than official WisDOT business.

Map Date:
11/2016





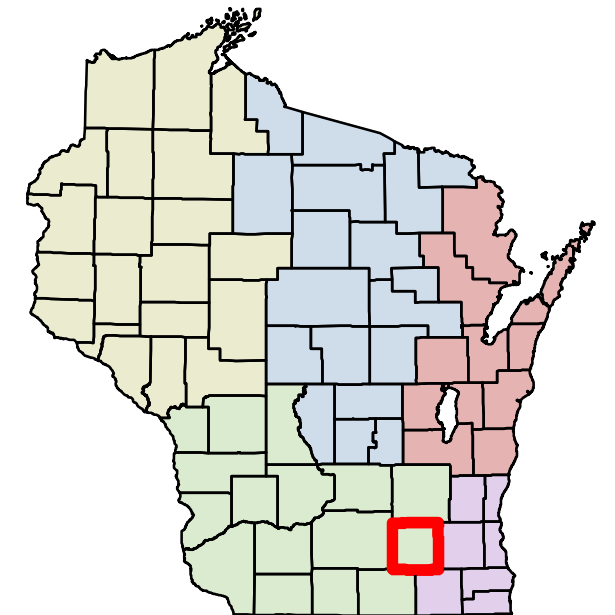
WisDOT Highway Access Controls

Jefferson County

Freeway/Expressway/Interstate Controls

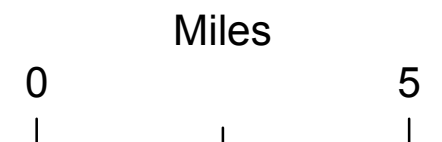
DECLARATION TYPE

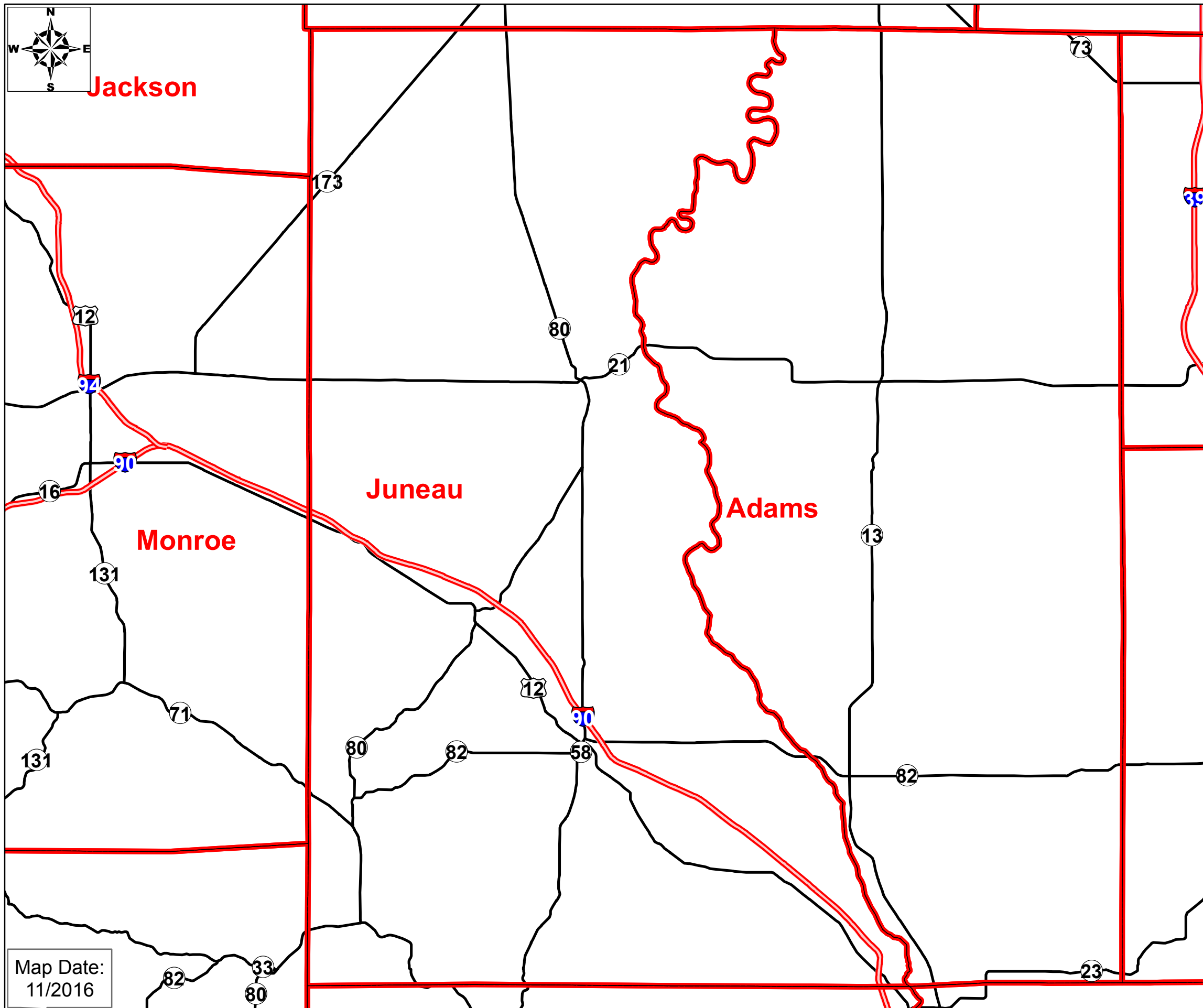
- Interstate
- Freeway
- Expressway
- Rescinded



The information contained on this map was created for the official use of the Wisconsin Department of Transportation (WisDOT). Any other use, while not prohibited, is the sole responsibility of the user. WisDOT expressly disclaims all liability regarding fitness of use of the information for other than official WisDOT business.

Map Date:
11/2016



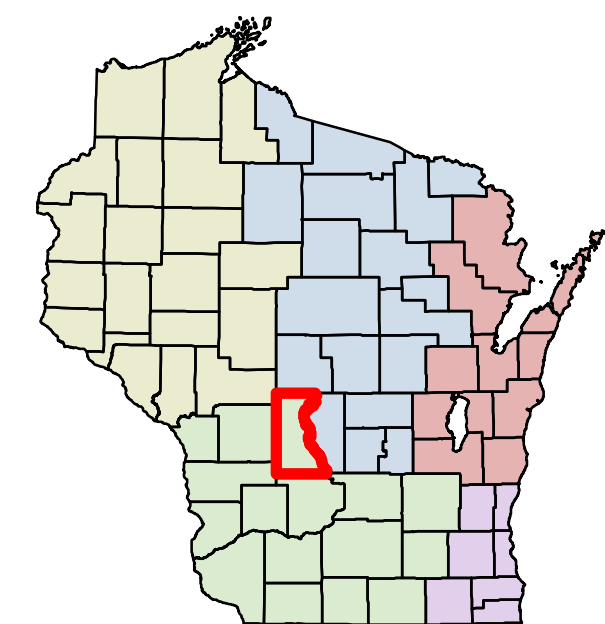


WisDOT Highway Access Controls

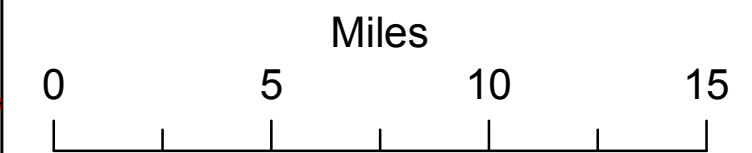
Juneau County

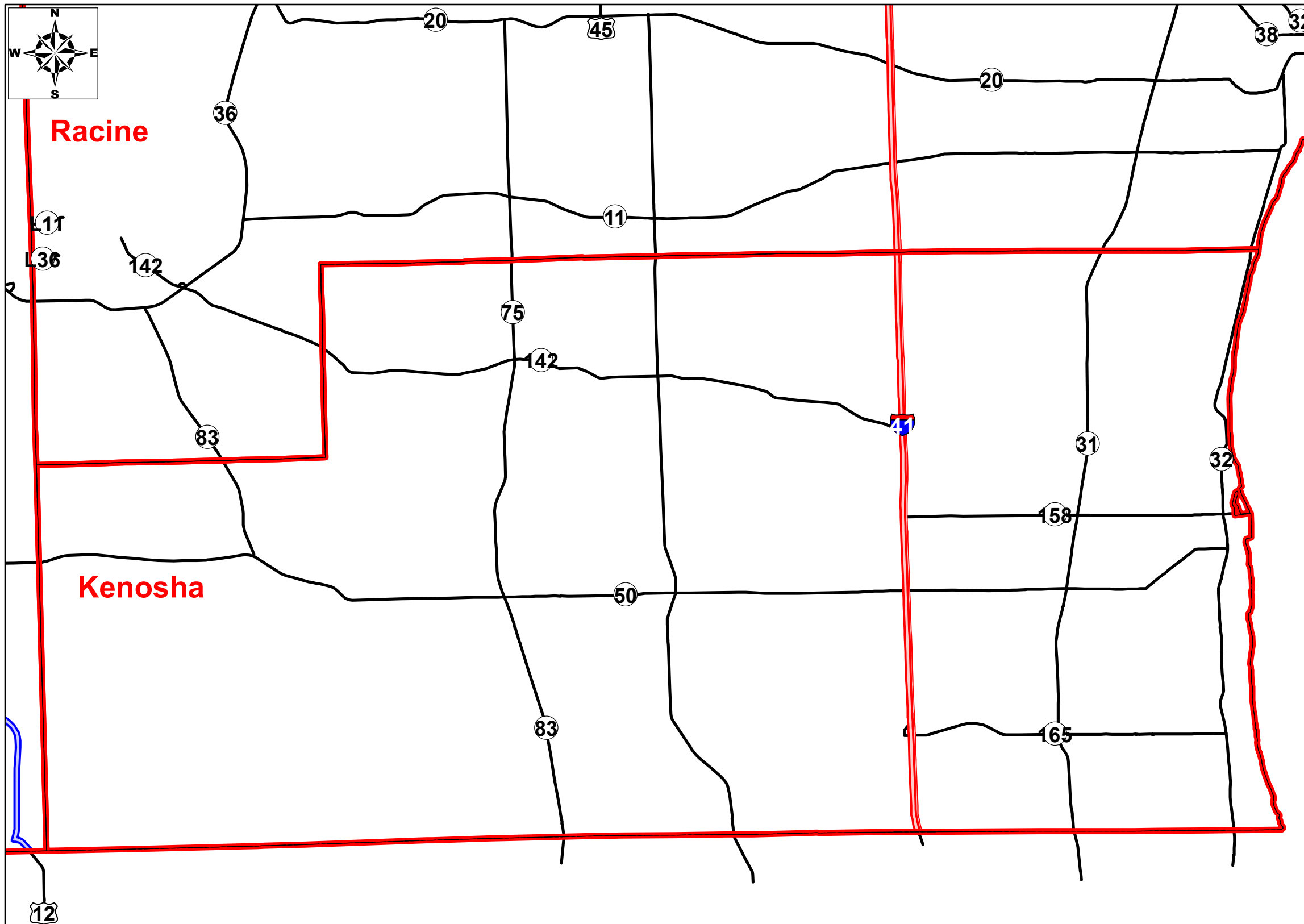
Freeway/Expressway/Interstate Controls
DECLARATION TYPE

- Interstate
- Freeway
- Expressway
- Rescinded



The information contained on this map was created for the official use of the Wisconsin Department of Transportation (WisDOT). Any other use, while not prohibited, is the sole responsibility of the user. WisDOT expressly disclaims all liability regarding fitness of use of the information for other than official WisDOT business.





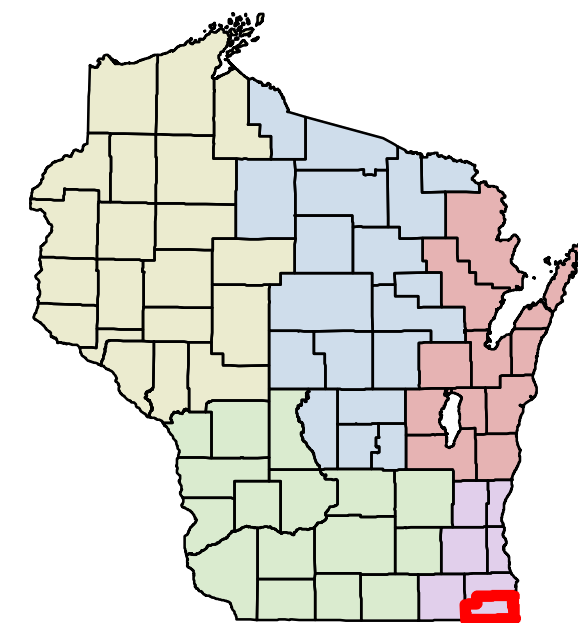
WisDOT Highway Access Controls

Kenosha County

Freeway/Expressway/Interstate Controls

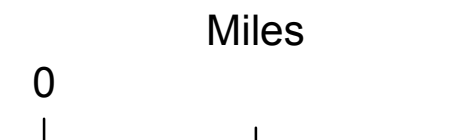
DECLARATION TYPE

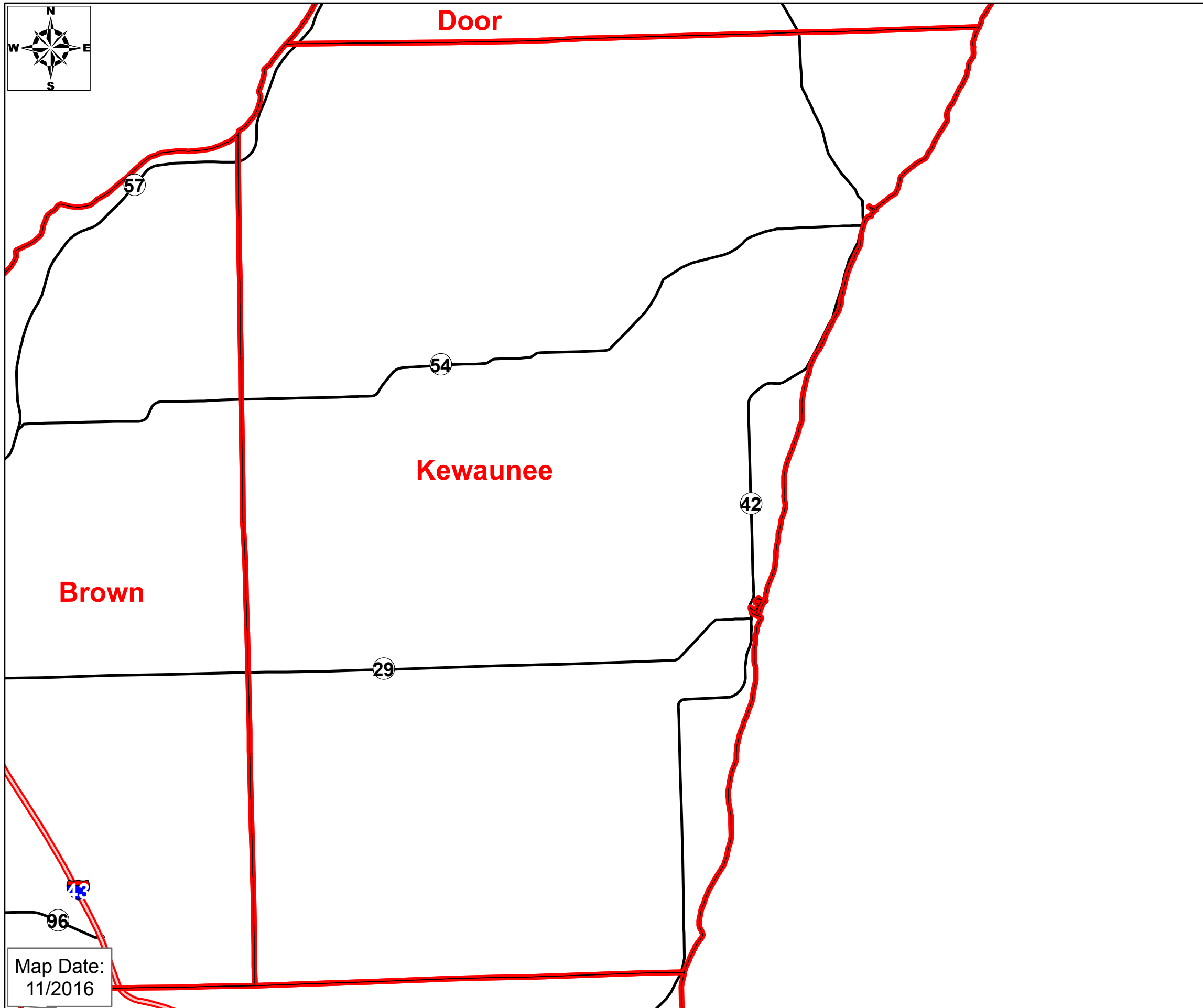
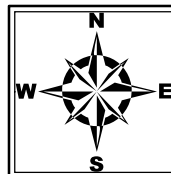
- Interstate
- Freeway
- Expressway
- Rescinded



The information contained on this map was created for the official use of the Wisconsin Department of Transportation (WisDOT). Any other use, while not prohibited, is the sole responsibility of the user. WisDOT expressly disclaims all liability regarding fitness of use of the information for other than official WisDOT business.

Map Date:
11/2016





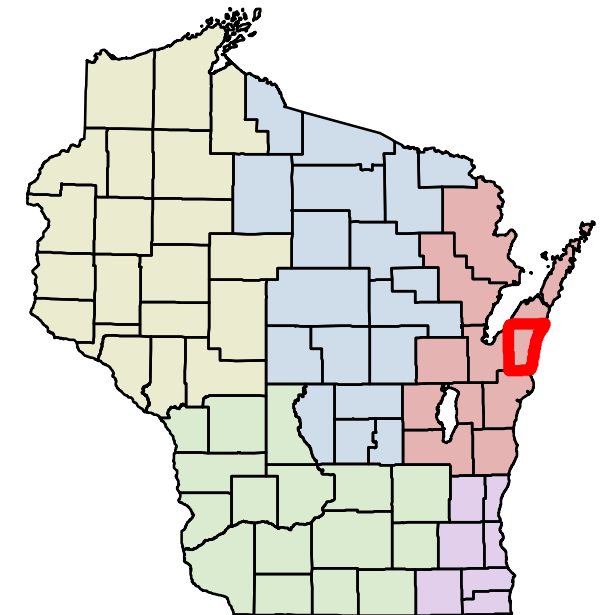
WisDOT Highway Access Controls

Kewaunee County

Freeway/Expressway/Interstate Controls

DECLARATION TYPE

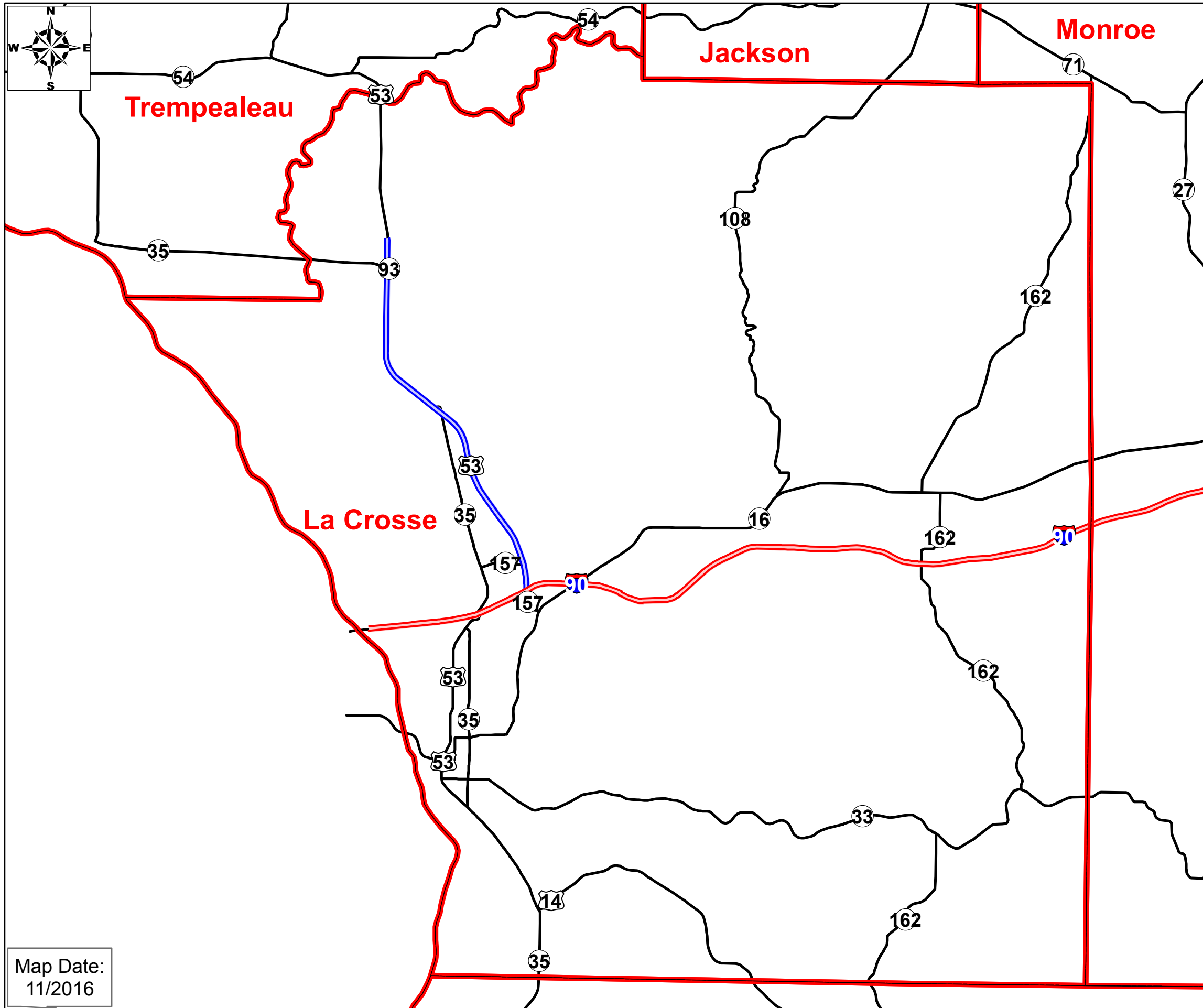
- Interstate
- Freeway
- Expressway
- Rescinded



The information contained on this map was created for the official use of the Wisconsin Department of Transportation (WisDOT). Any other use, while not prohibited, is the sole responsibility of the user. WisDOT expressly disclaims all liability regarding fitness of use of the information for other than official WisDOT business.

Miles



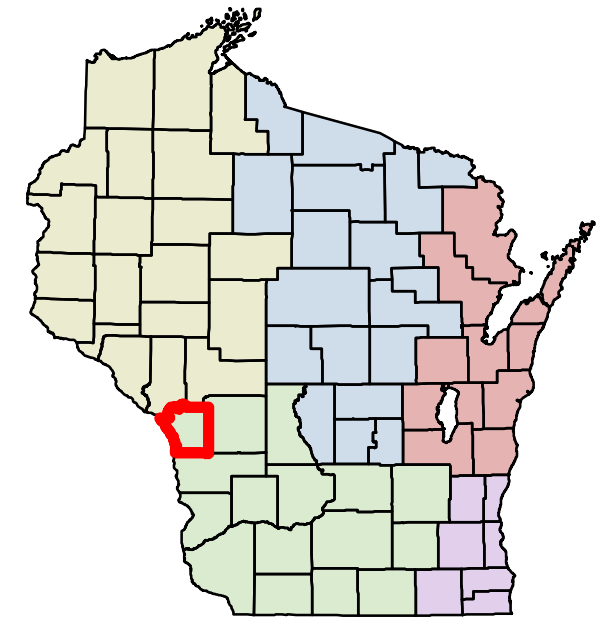


WisDOT Highway Access Controls

La Crosse County

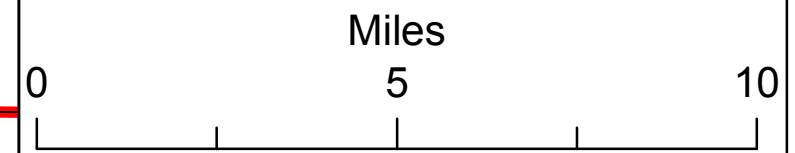
Freeway/Expressway/Interstate Controls
DECLARATION TYPE

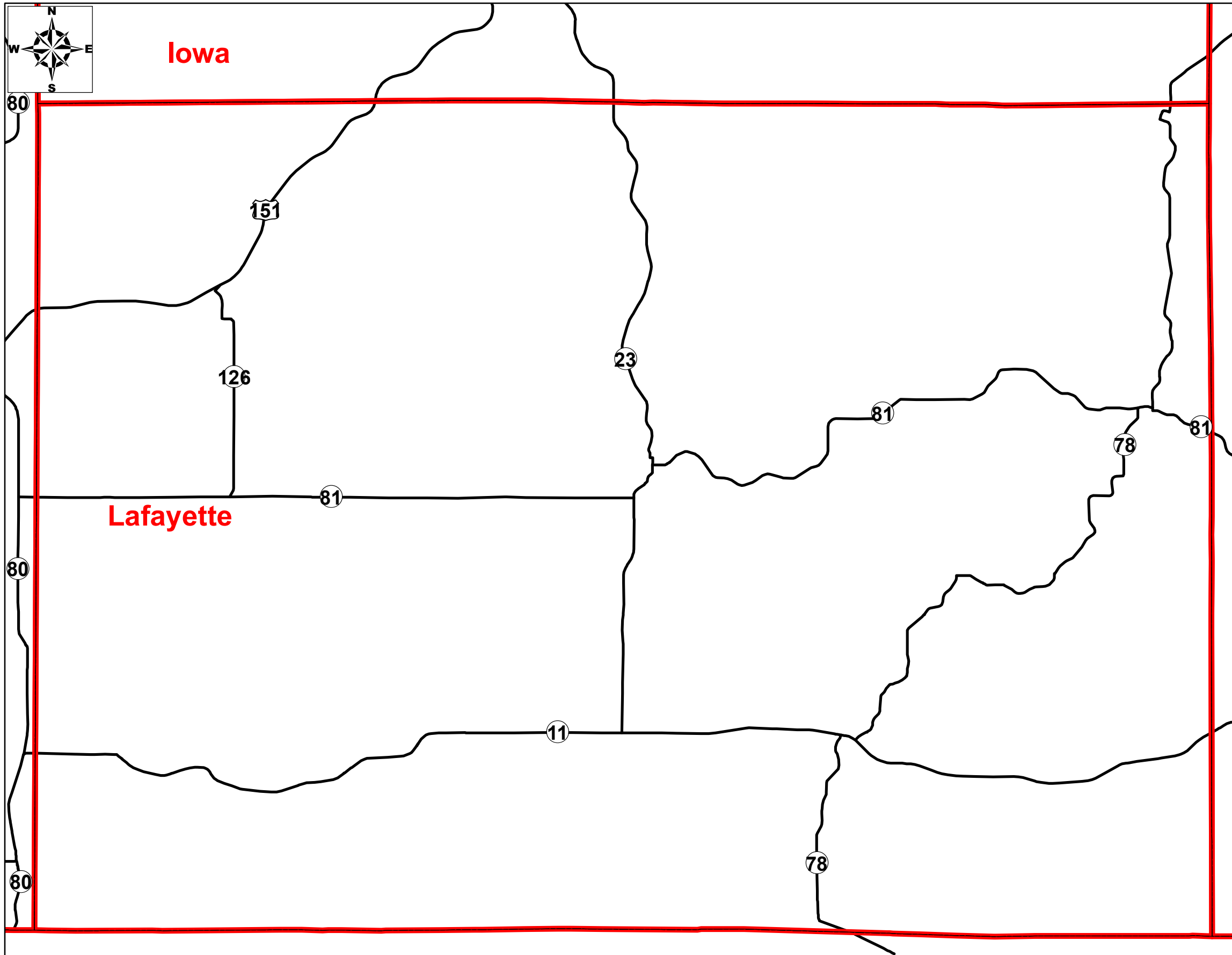
- Interstate
- Freeway
- Expressway
- Rescinded



The information contained on this map was created for the official use of the Wisconsin Department of Transportation (WisDOT). Any other use, while not prohibited, is the sole responsibility of the user. WisDOT expressly disclaims all liability regarding fitness of use of the information for other than official WisDOT business.

Map Date:
11/2016





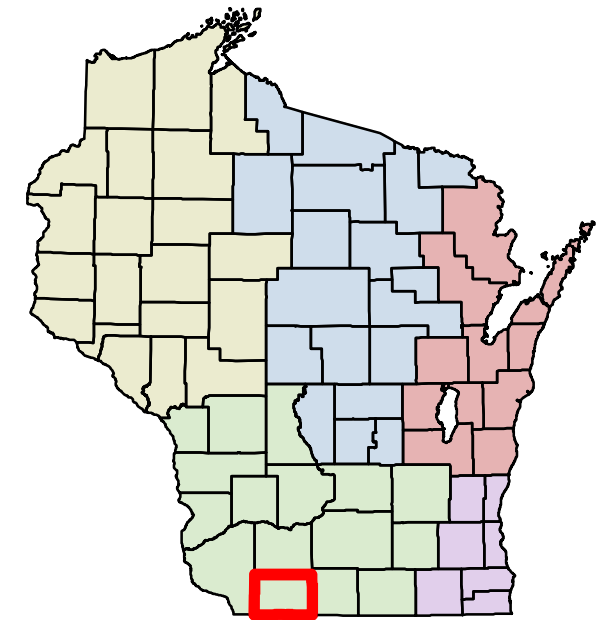
WisDOT Highway Access Controls

Lafayette County

Freeway/Expressway/Interstate Controls

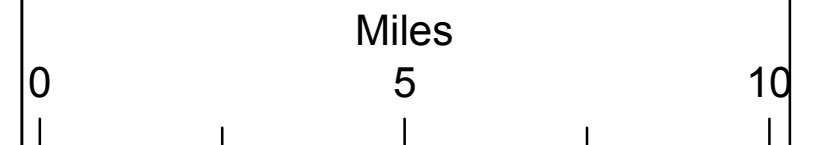
DECLARATION TYPE

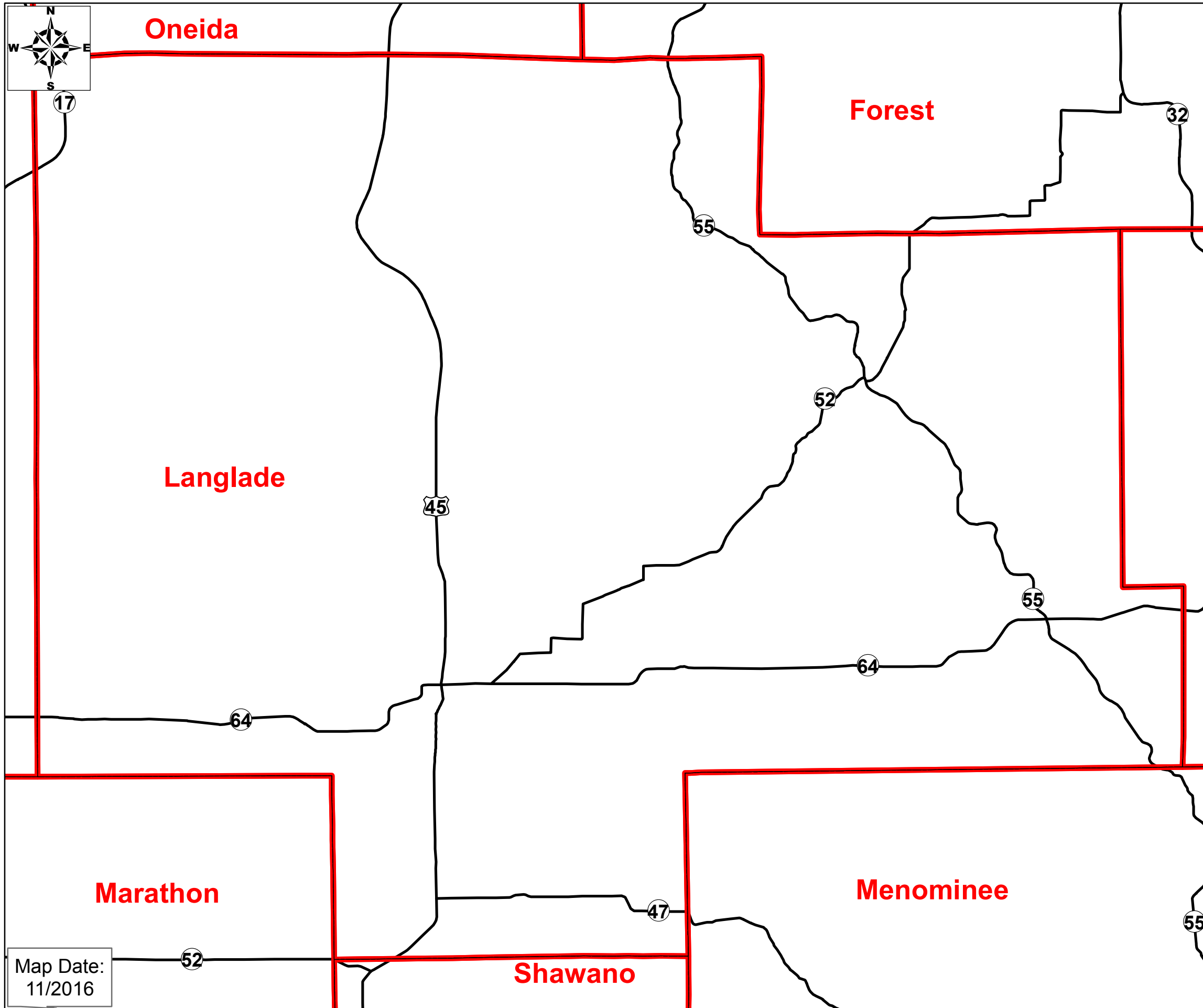
- Interstate
- Freeway
- Expressway
- Rescinded



The information contained on this map was created for the official use of the Wisconsin Department of Transportation (WisDOT). Any other use, while not prohibited, is the sole responsibility of the user. WisDOT expressly disclaims all liability regarding fitness of use of the information for other than official WisDOT business.

Map Date:
11/2016





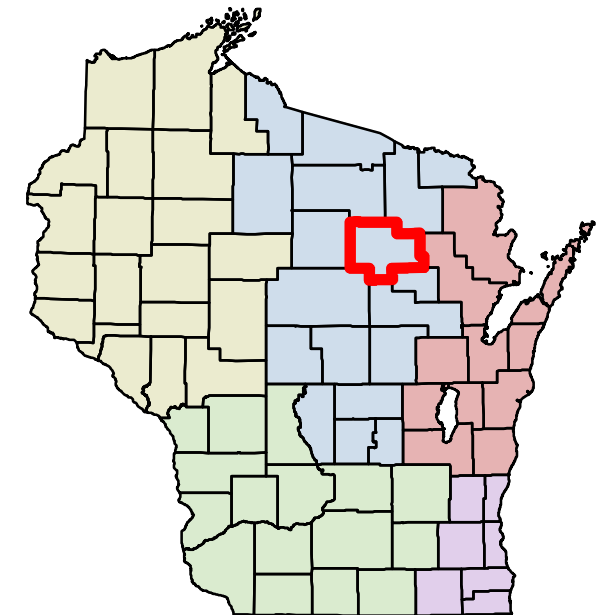
WisDOT Highway Access Controls

Langlade County

Freeway/Expressway/Interstate Controls

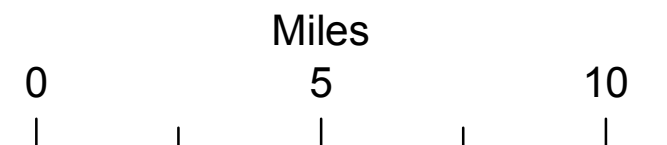
DECLARATION TYPE

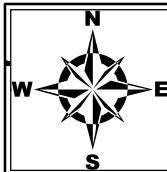
- Interstate
- Freeway
- Expressway
- Rescinded



The information contained on this map was created for the official use of the Wisconsin Department of Transportation (WisDOT). Any other use, while not prohibited, is the sole responsibility of the user. WisDOT expressly disclaims all liability regarding fitness of use of the information for other than official WisDOT business.

Map Date:
11/2016





Price

Lincoln

Taylor

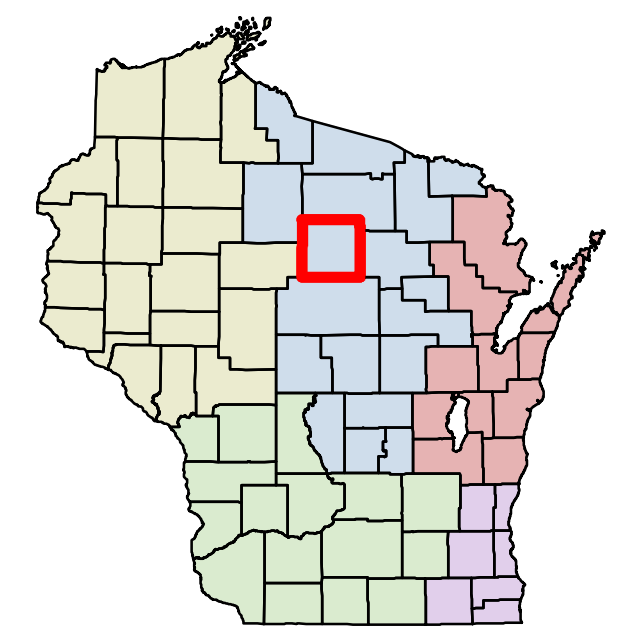
Map Date:
11/2016

WisDOT Highway Access Controls

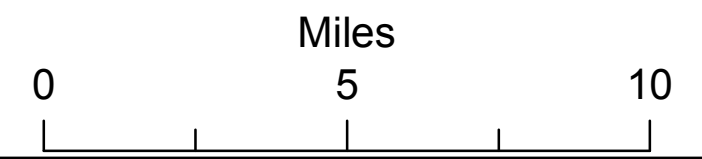
Lincoln County

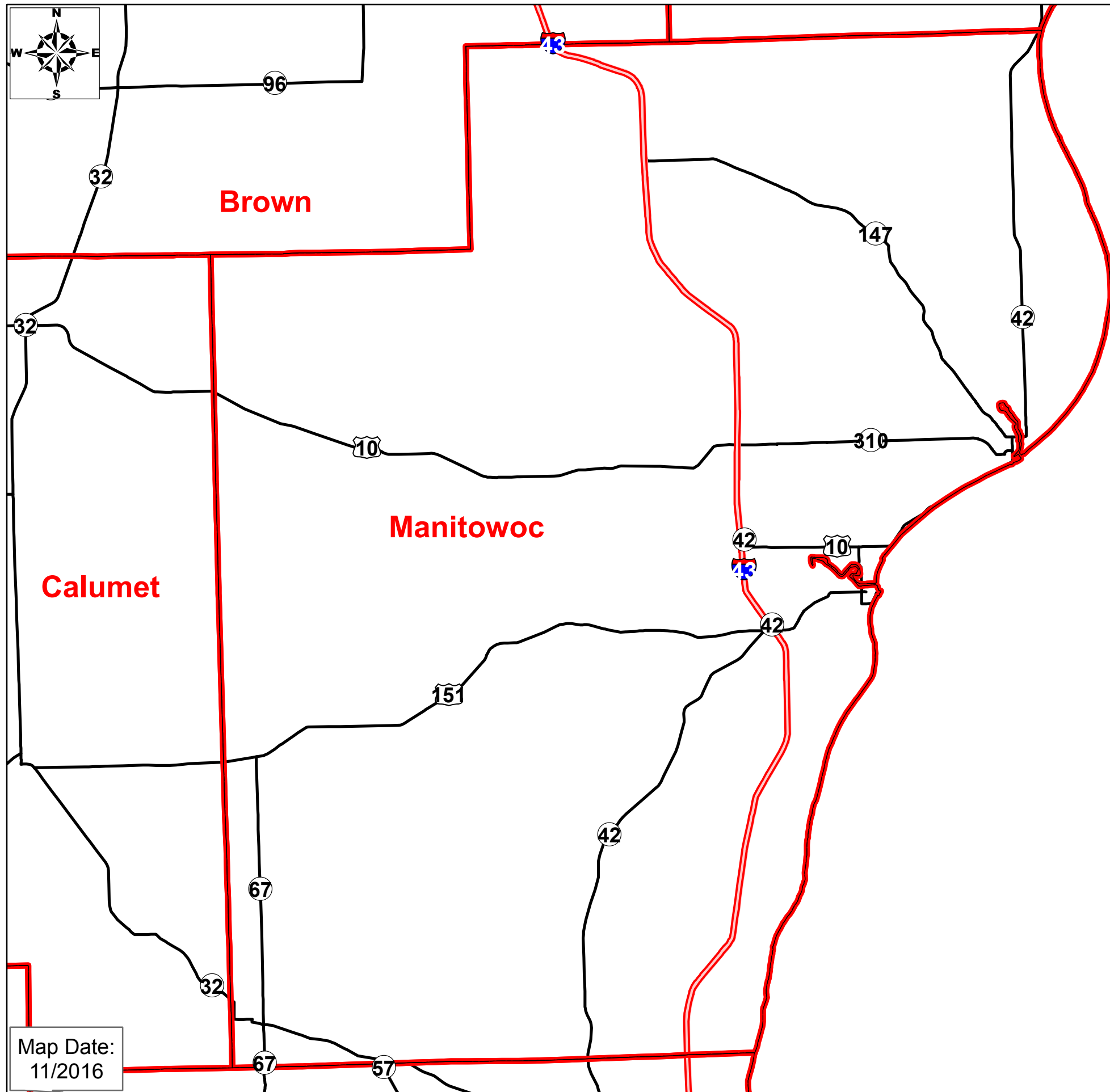
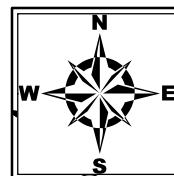
Freeway/Expressway/Interstate Controls
DECLARATION TYPE

- Interstate
- Freeway
- Expressway
- Rescinded



The information contained on this map was created for the official use of the Wisconsin Department of Transportation (WisDOT). Any other use, while not prohibited, is the sole responsibility of the user. WisDOT expressly disclaims all liability regarding fitness of use of the information for other than official WisDOT business.





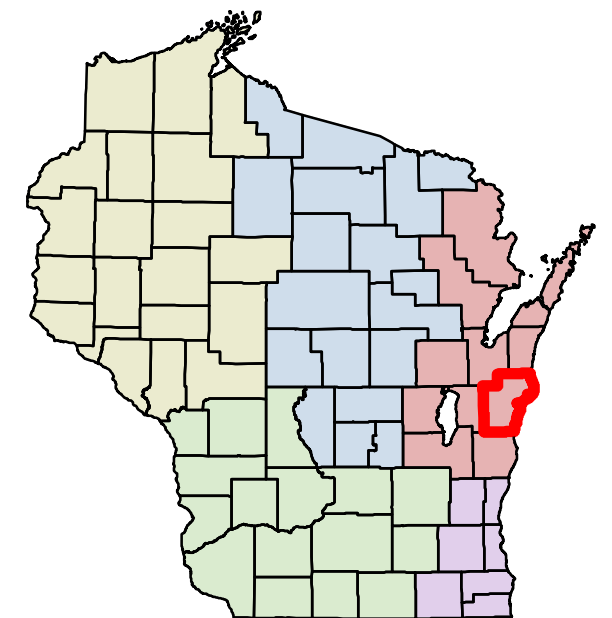
WisDOT Highway Access Controls

Manitowoc County

Freeway/Expressway/Interstate Controls

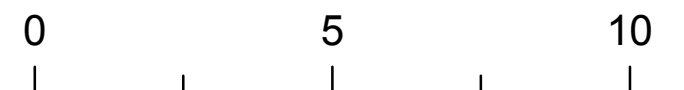
DECLARATION TYPE

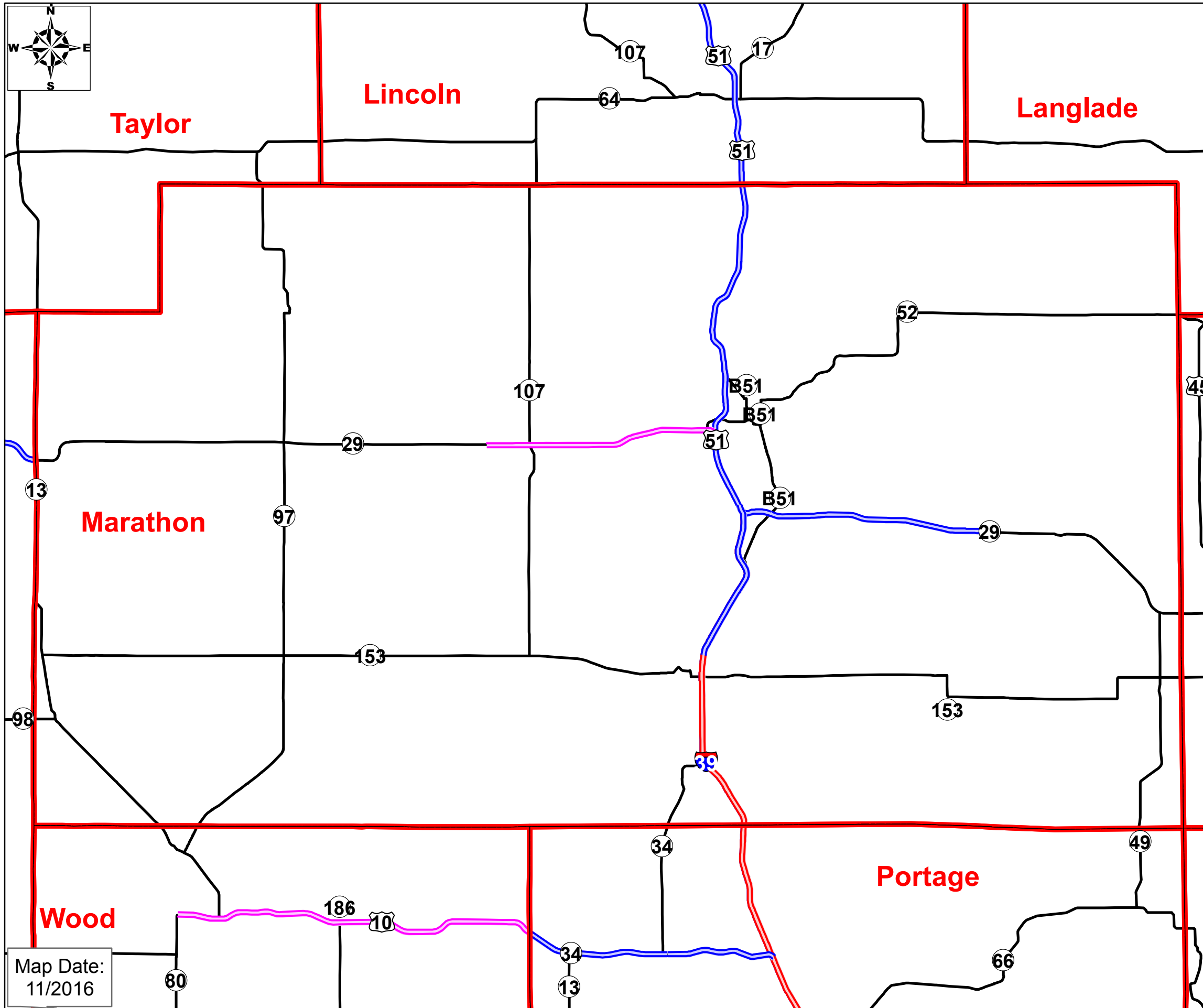
- Interstate
- Freeway
- Expressway
- Rescinded



The information contained on this map was created for the official use of the Wisconsin Department of Transportation (WisDOT). Any other use, while not prohibited, is the sole responsibility of the user. WisDOT expressly disclaims all liability regarding fitness of use of the information for other than official WisDOT business.

Miles





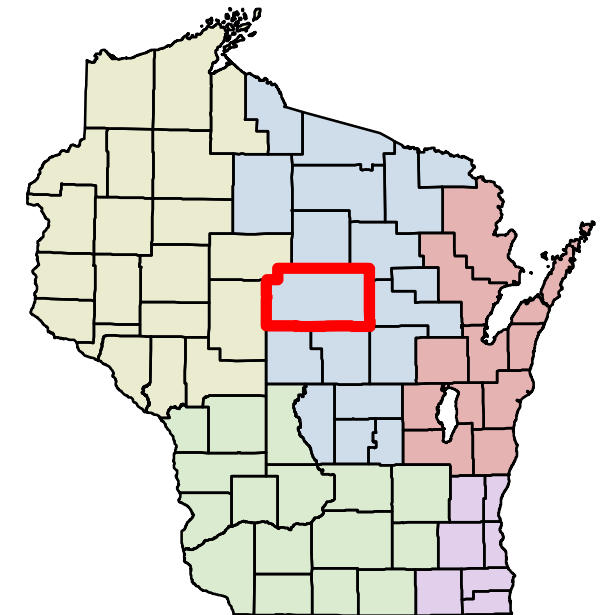
WisDOT Highway Access Controls

Marathon County

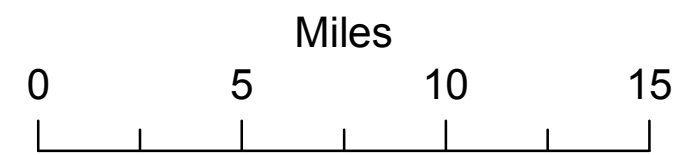
Freeway/Expressway/Interstate Controls

DECLARATION TYPE

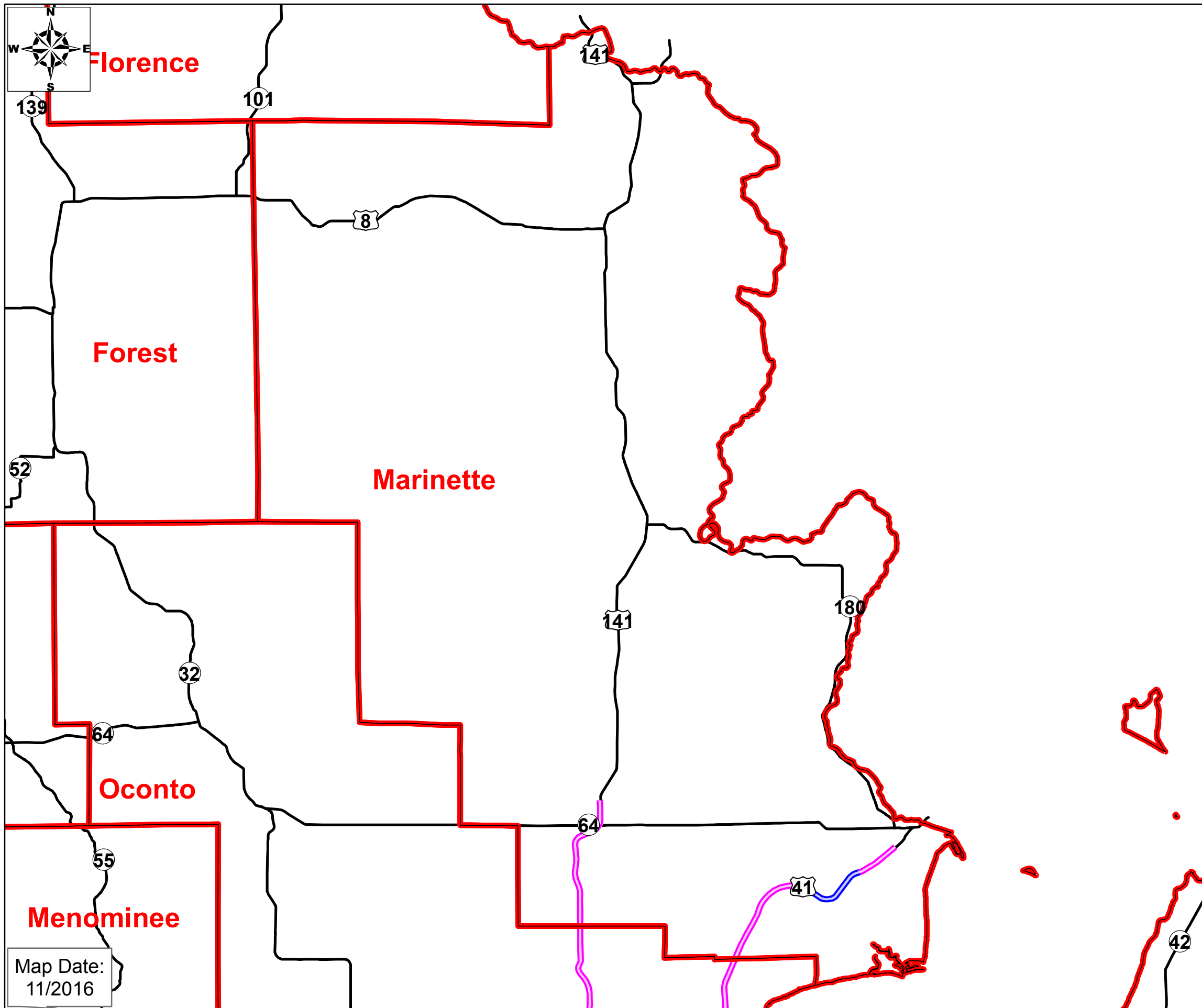
- Interstate
- Freeway
- Expressway
- Rescinded



The information contained on this map was created for the official use of the Wisconsin Department of Transportation (WisDOT). Any other use, while not prohibited, is the sole responsibility of the user. WisDOT expressly disclaims all liability regarding fitness of use of the information for other than official WisDOT business.



Map Date:
11/2016



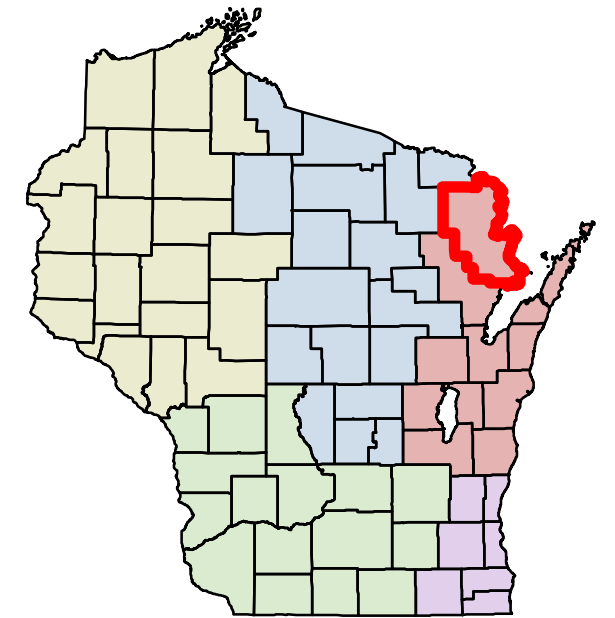
WisDOT Highway Access Controls

Marinette County

Freeway/Expressway/Interstate Controls

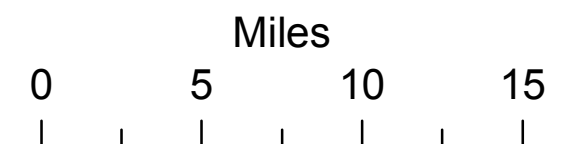
DECLARATION TYPE

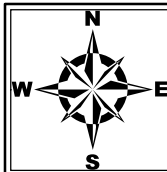
- Interstate
- Freeway
- Expressway
- Rescinded



The information contained on this map was created for the official use of the Wisconsin Department of Transportation (WisDOT). Any other use, while not prohibited, is the sole responsibility of the user. WisDOT expressly disclaims all liability regarding fitness of use of the information for other than official WisDOT business.

Map Date:
11/2016



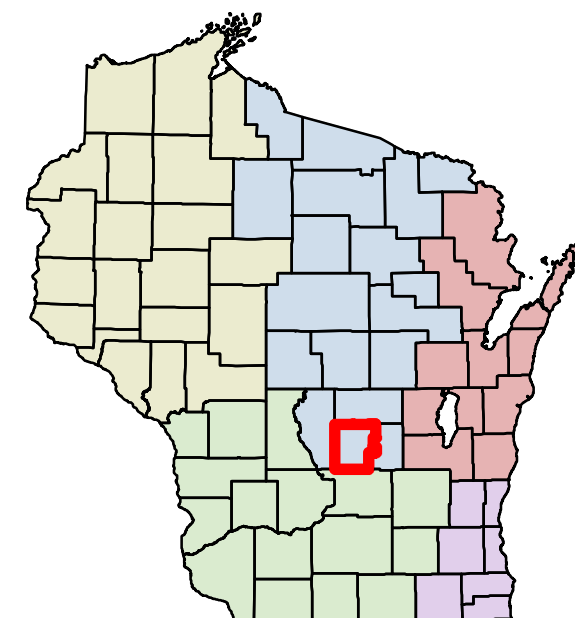


WisDOT Highway Access Controls

Marquette County

Freeway/Expressway/Interstate Controls DECLARATION TYPE

- Interstate
- Freeway
- Expressway
- Rescinded



The information contained on this map was created for the official use of the Wisconsin Department of Transportation (WisDOT). Any other use, while not prohibited, is the sole responsibility of the user. WisDOT expressly disclaims all liability regarding fitness of use of the information for other than official WisDOT business.

Adams

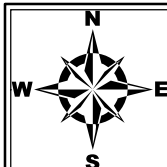
Marquette

Green Lake

Map Date:
11/2016

Miles





Langlade

Oconto

Menominee

Shawano

Map Date:
11/2016

WisDOT Highway Access Controls

Menominee County

Freeway/Expressway/Interstate Controls

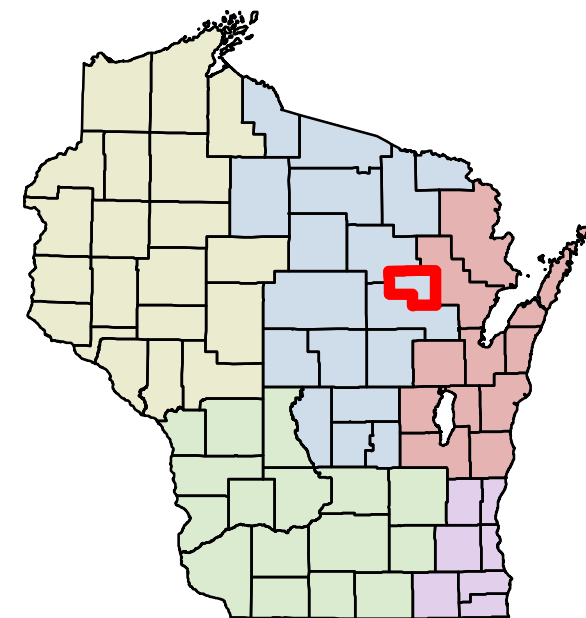
DECLARATION TYPE

Interstate

Freeway

Expressway

Rescinded

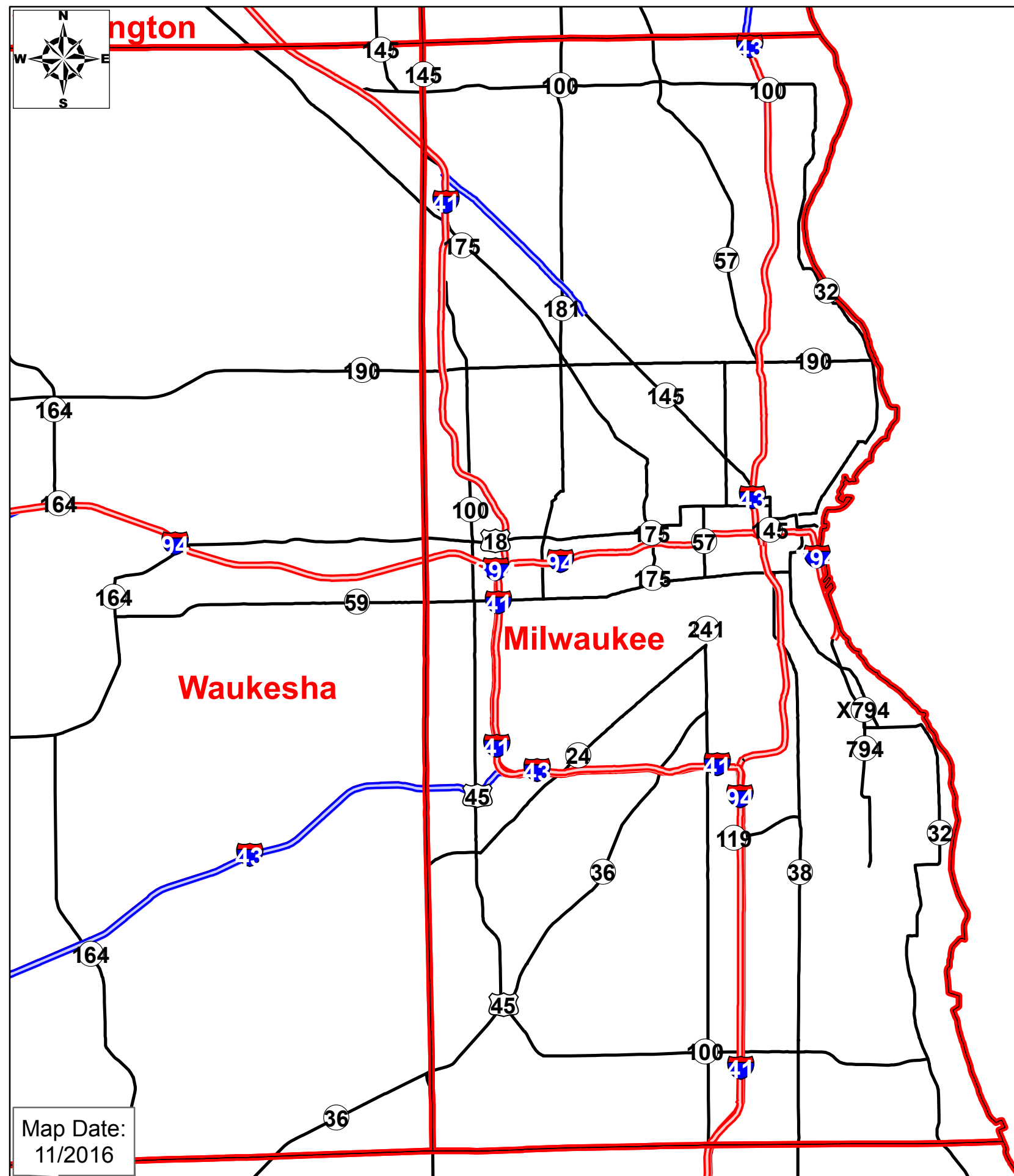


The information contained on this map was created for the official use of the Wisconsin Department of Transportation (WisDOT). Any other use, while not prohibited, is the sole responsibility of the user. WisDOT expressly disclaims all liability regarding fitness of use of the information for other than official WisDOT business.

Miles

0

5

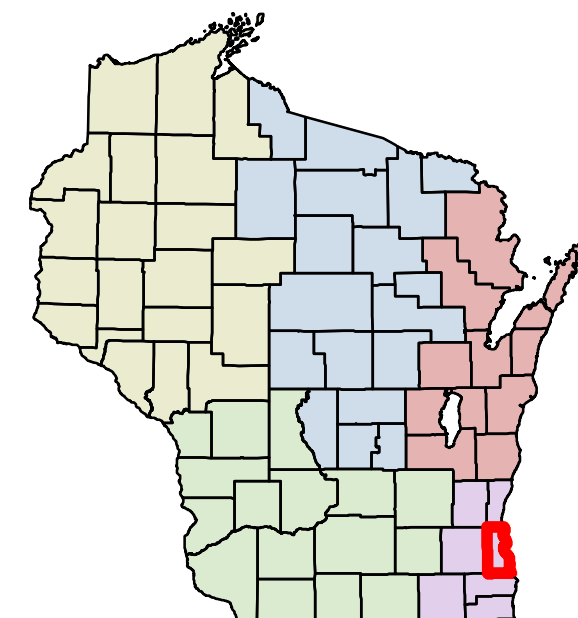


WisDOT Highway Access Controls

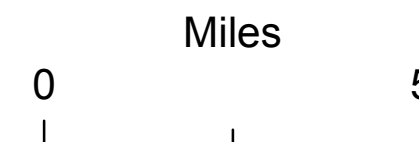
Milwaukee County

Freeway/Expressway/Interstate Controls DECLARATION TYPE

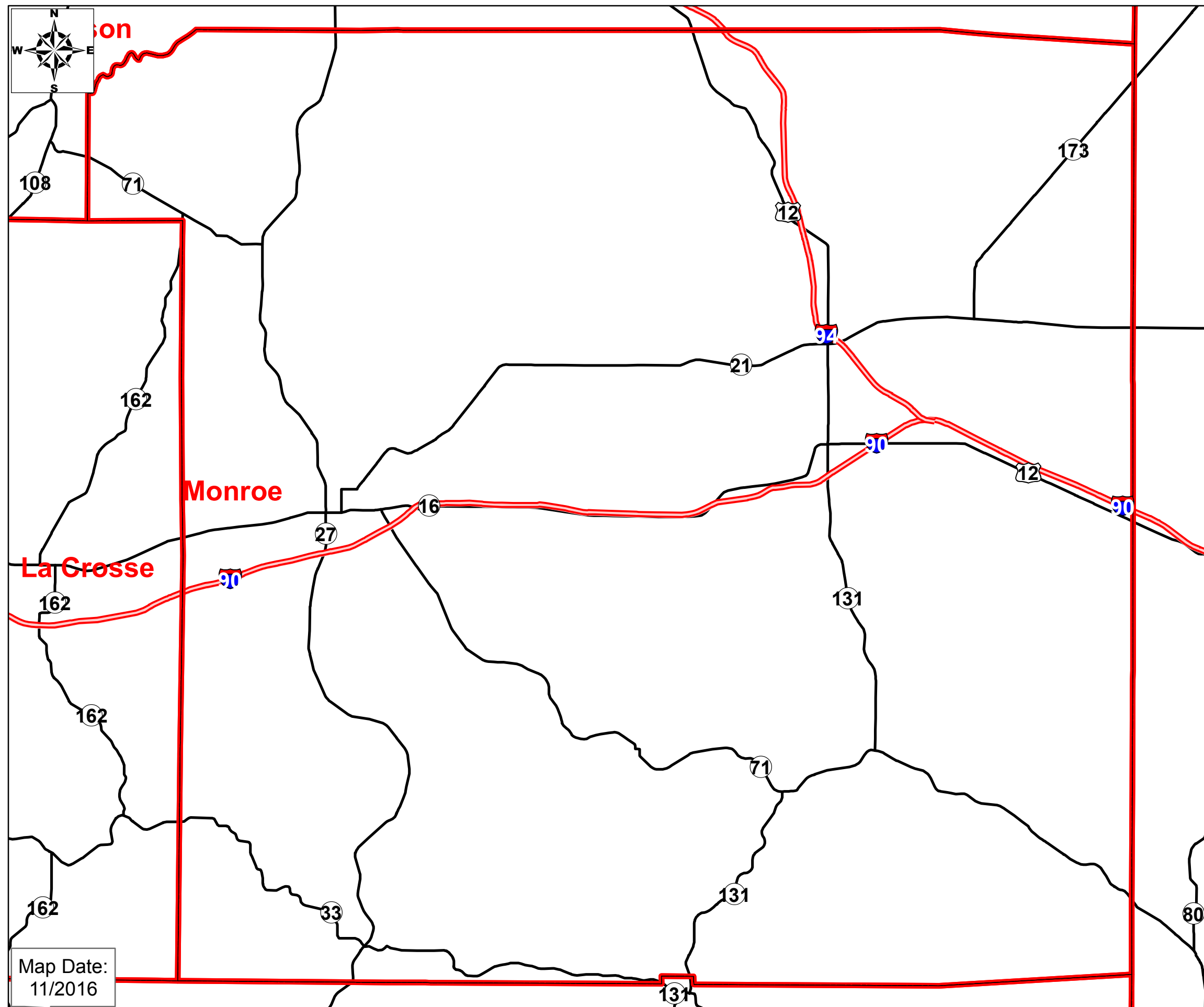
- Interstate
- Freeway
- Expressway
- Rescinded



The information contained on this map was created for the official use of the Wisconsin Department of Transportation (WisDOT). Any other use, while not prohibited, is the sole responsibility of the user. WisDOT expressly disclaims all liability regarding fitness of use of the information for other than official WisDOT business.



Map Date:
11/2016

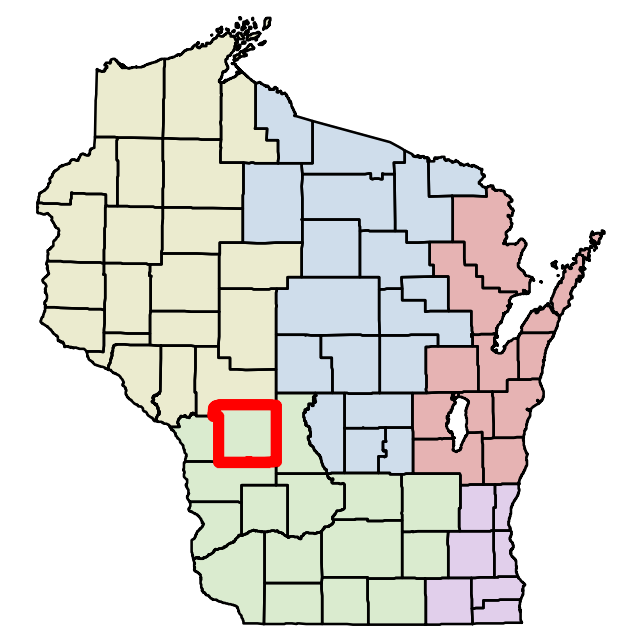


WisDOT Highway Access Controls

Monroe County

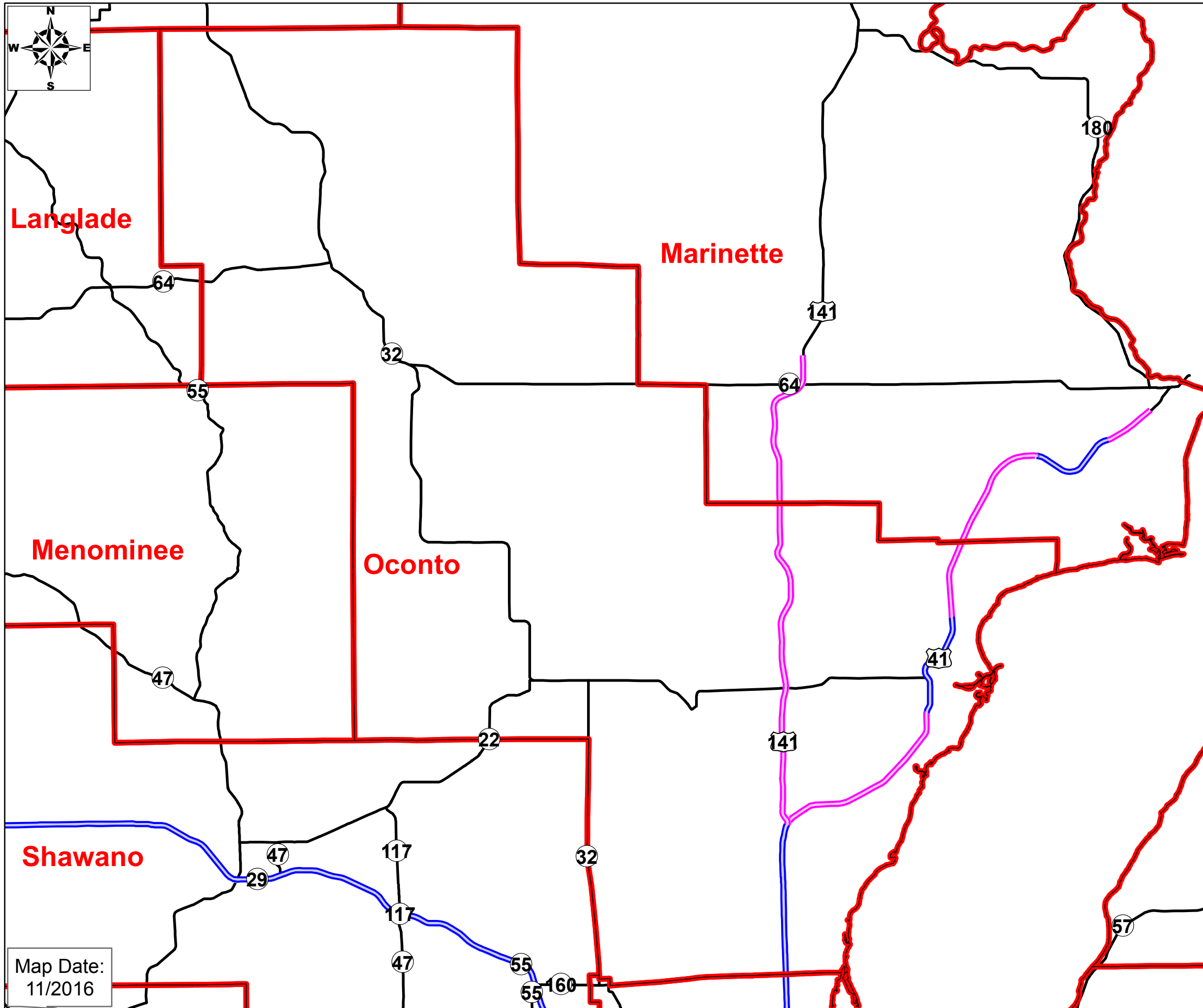
Freeway/Expressway/Interstate Controls
DECLARATION TYPE

- Interstate
- Freeway
- Expressway
- Rescinded



The information contained on this map was created for the official use of the Wisconsin Department of Transportation (WisDOT). Any other use, while not prohibited, is the sole responsibility of the user. WisDOT expressly disclaims all liability regarding fitness of use of the information for other than official WisDOT business.





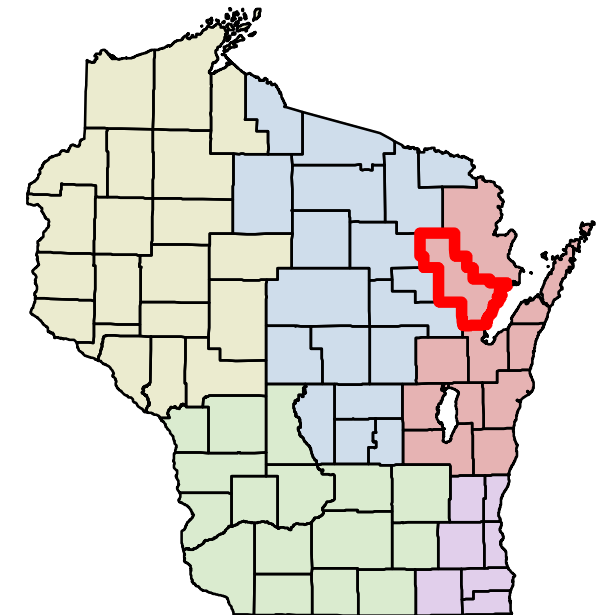
WisDOT Highway Access Controls

Oconto County

Freeway/Expressway/Interstate Controls

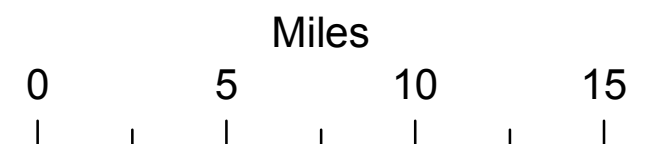
DECLARATION TYPE

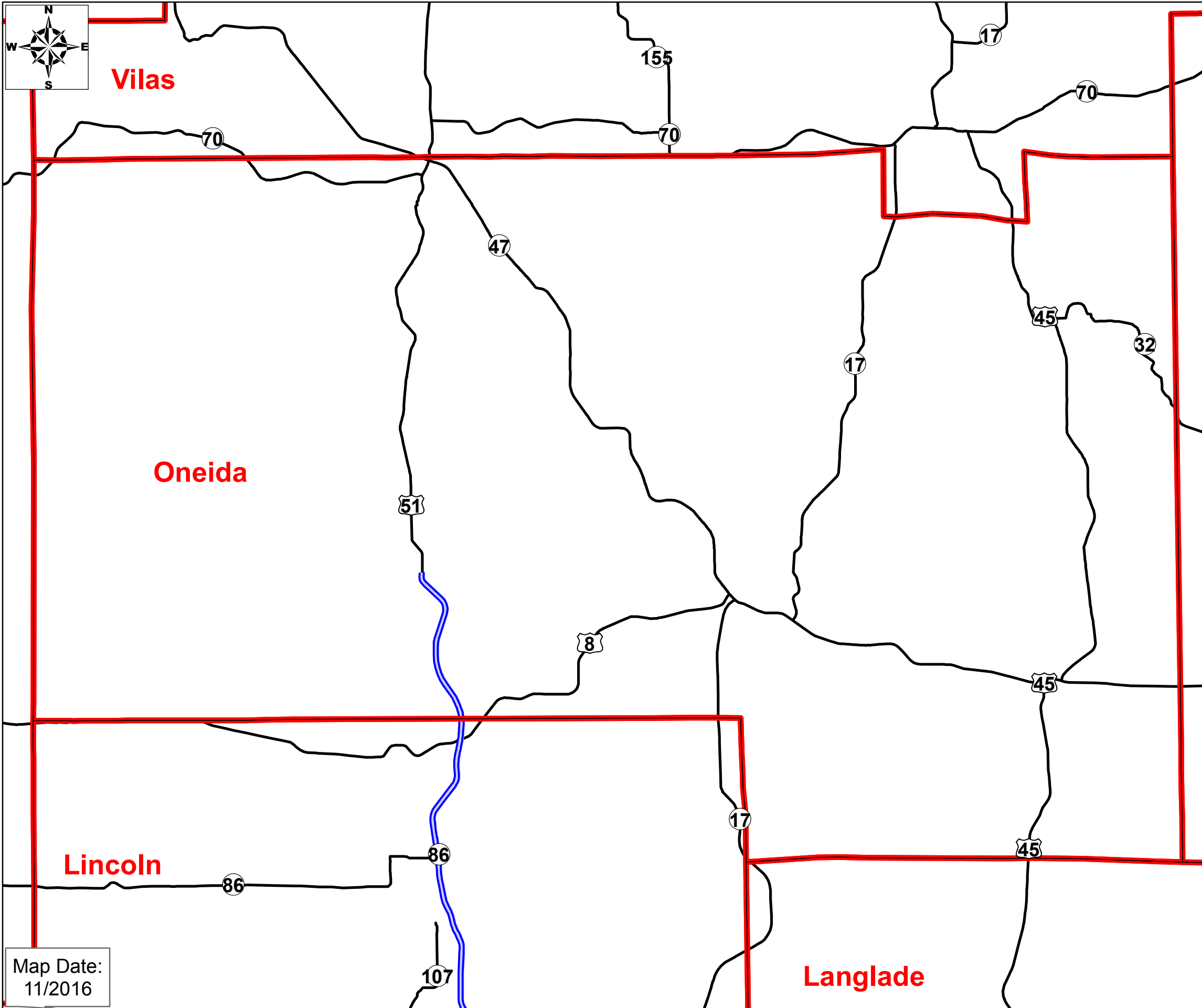
- Interstate
- Freeway
- Expressway
- Rescinded



The information contained on this map was created for the official use of the Wisconsin Department of Transportation (WisDOT). Any other use, while not prohibited, is the sole responsibility of the user. WisDOT expressly disclaims all liability regarding fitness of use of the information for other than official WisDOT business.

Map Date:
11/2016



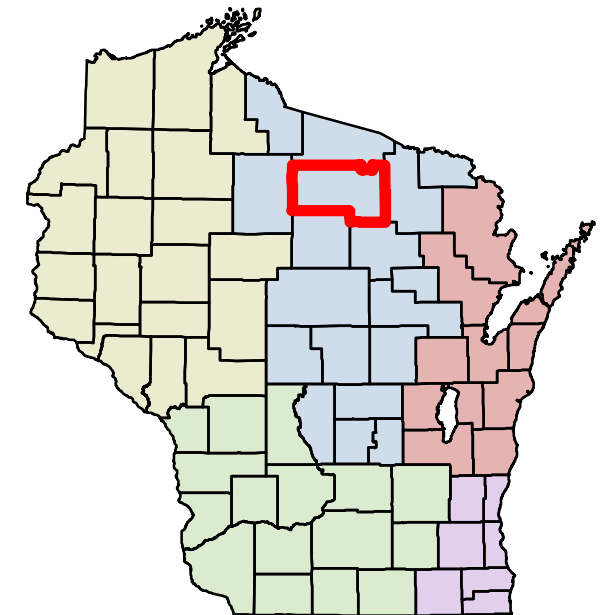


WisDOT Highway Access Controls

Oneida County


Freeway/Expressway/Interstate Controls
DECLARATION TYPE

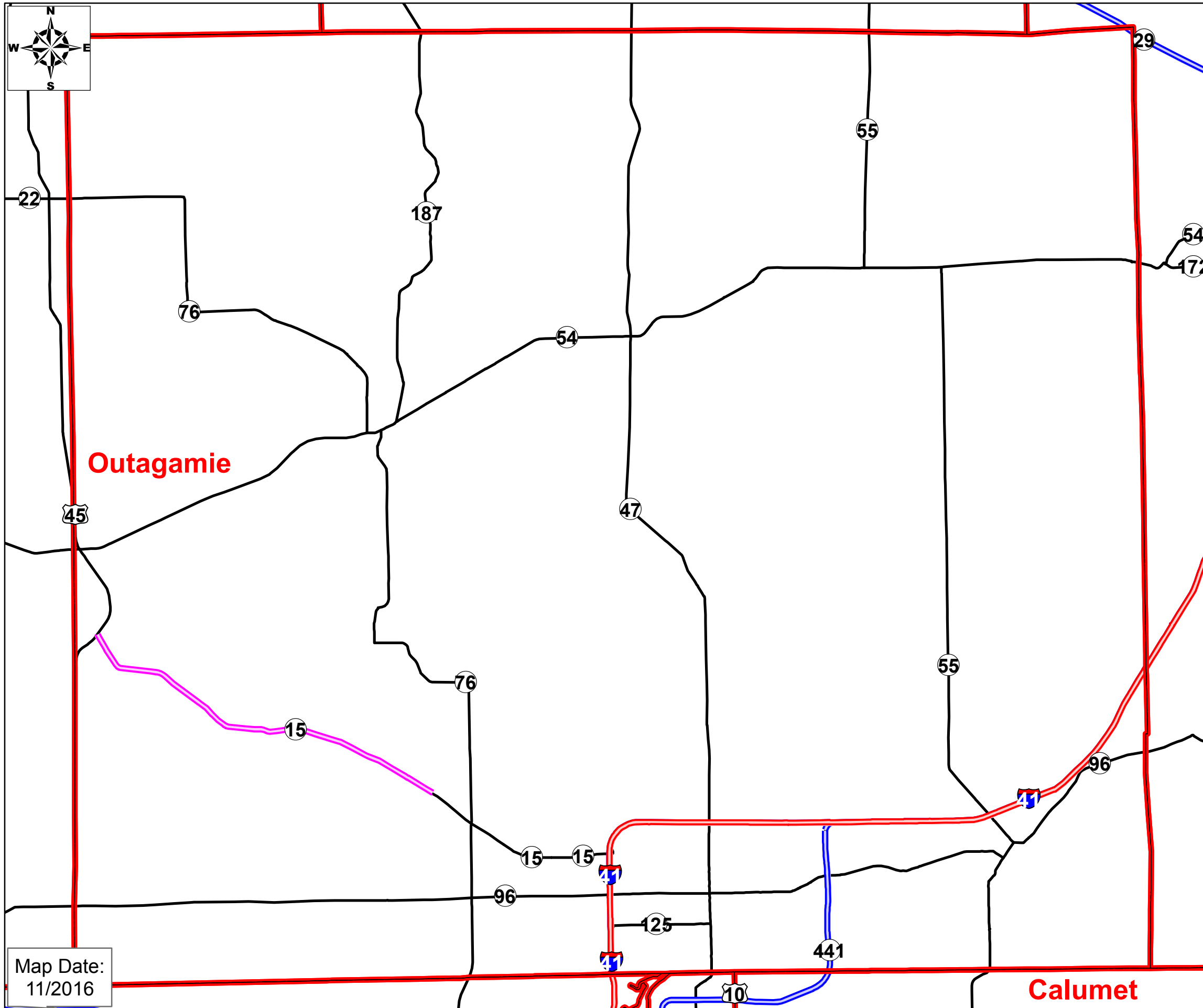
- Interstate
- Freeway
- Expressway
- Rescinded



The information contained on this map was created for the official use of the Wisconsin Department of Transportation (WisDOT). Any other use, while not prohibited, is the sole responsibility of the user. WisDOT expressly disclaims all liability regarding fitness of use of the information for other than official WisDOT business.

Map Date:
11/2016



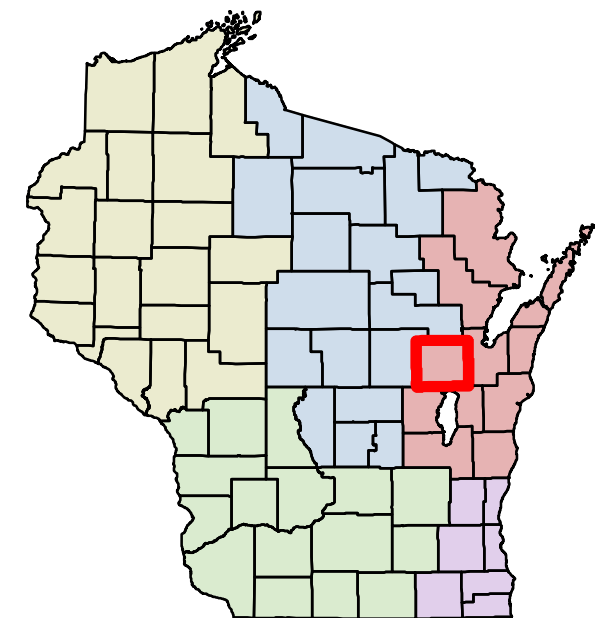


WisDOT Highway Access Controls

Outagamie County

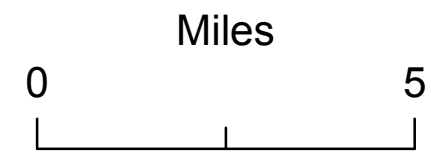
Freeway/Expressway/Interstate Controls
DECLARATION TYPE

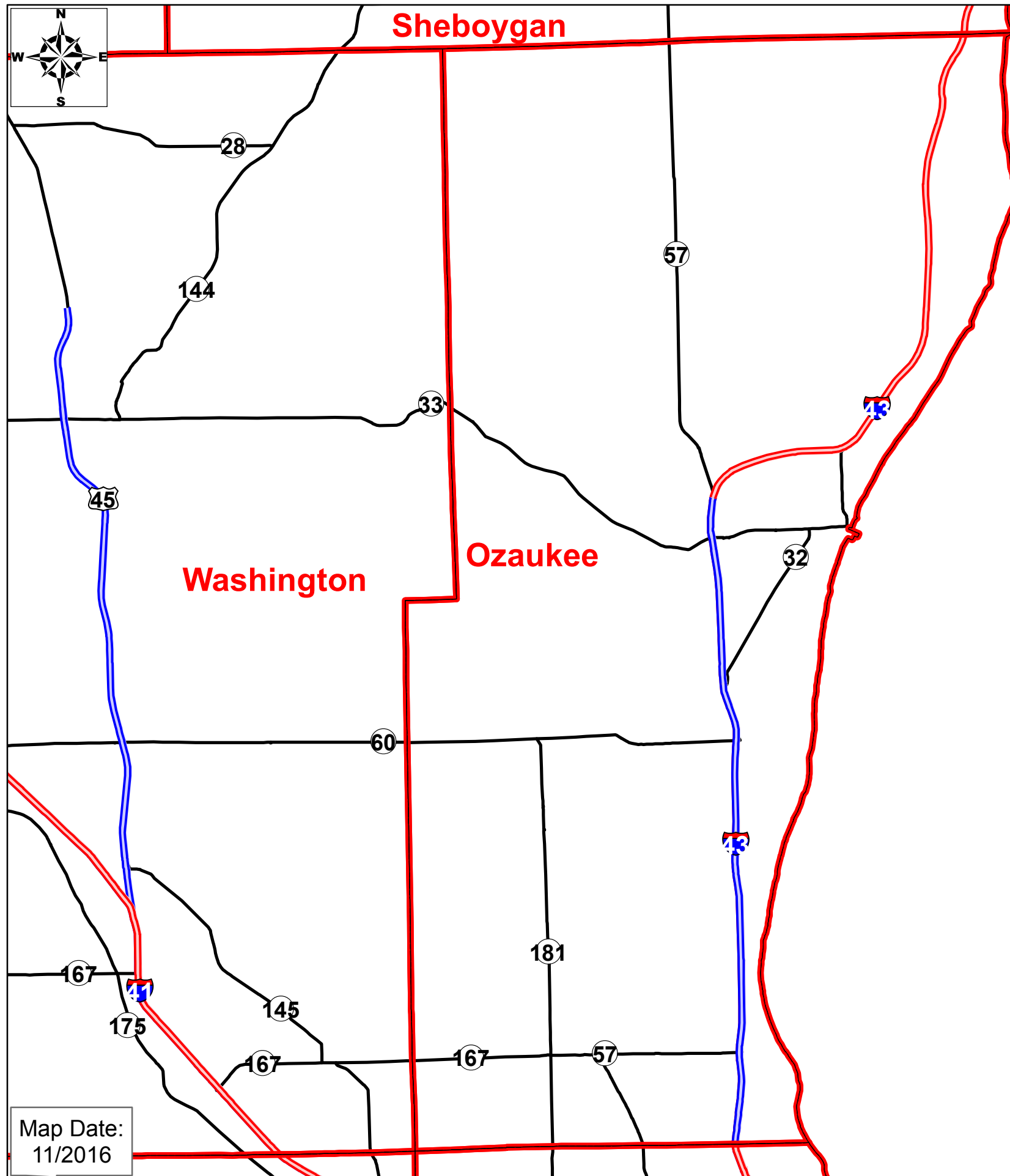
- Interstate
- Freeway
- Expressway
- Rescinded



The information contained on this map was created for the official use of the Wisconsin Department of Transportation (WisDOT). Any other use, while not prohibited, is the sole responsibility of the user. WisDOT expressly disclaims all liability regarding fitness of use of the information for other than official WisDOT business.

Map Date:
11/2016





Map Date:
11/2016

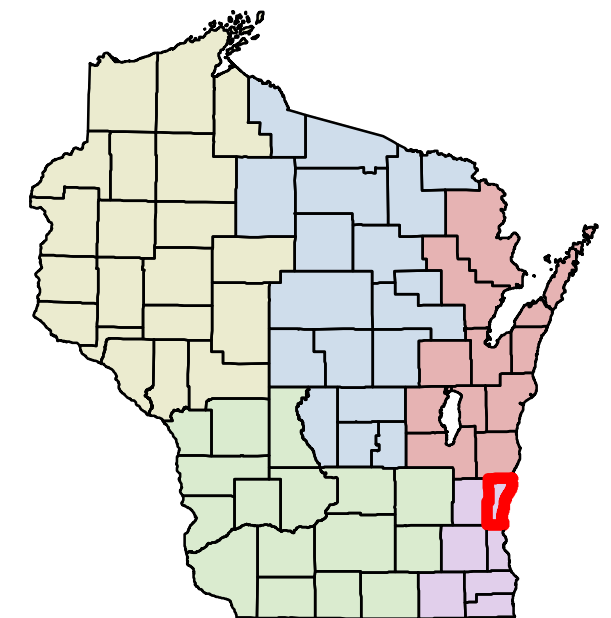
WisDOT Highway Access Controls

Ozaukee County

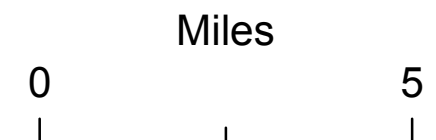
Freeway/Expressway/Interstate Controls

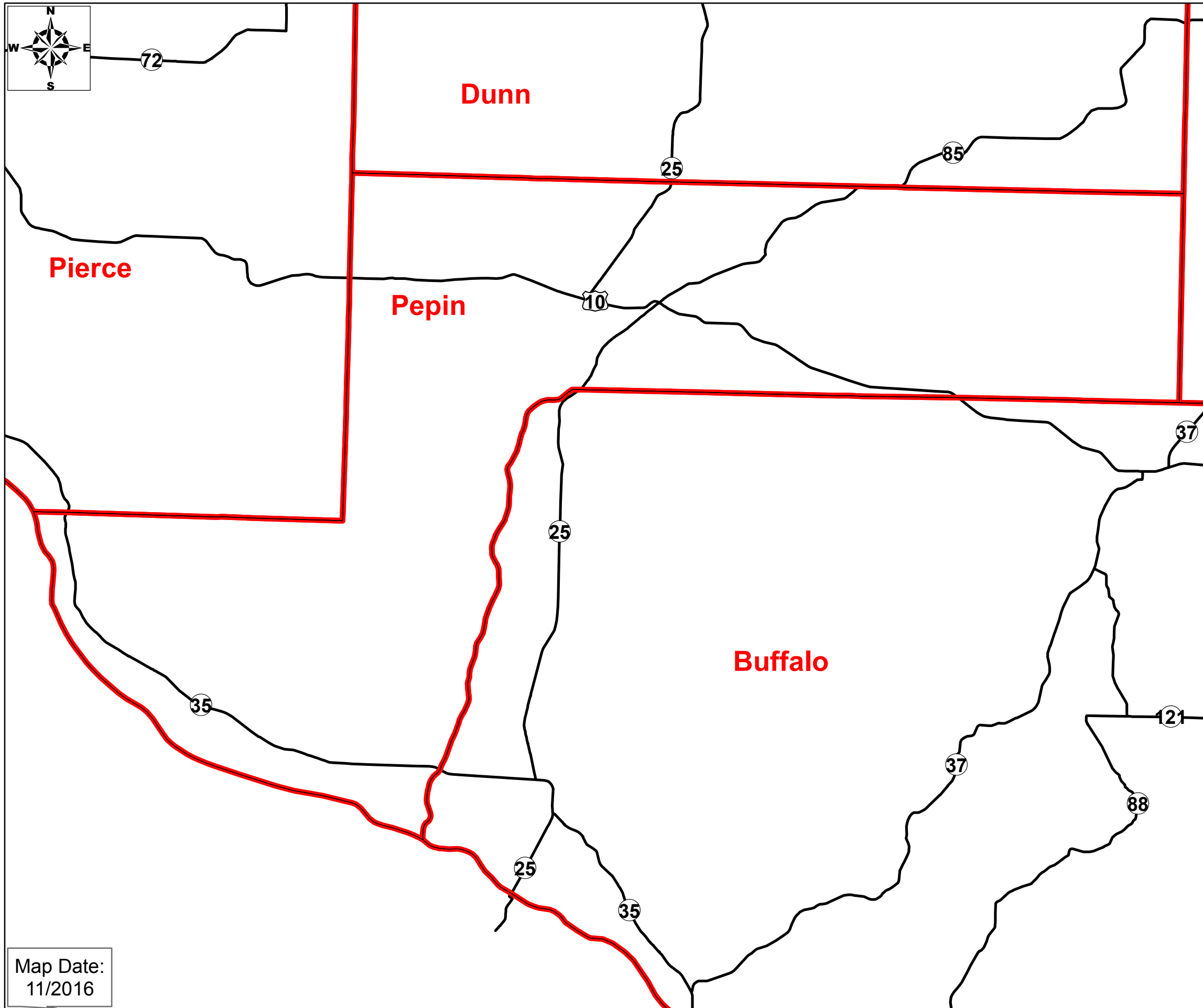
DECLARATION TYPE

- Interstate
- Freeway
- Expressway
- Rescinded



The information contained on this map was created for the official use of the Wisconsin Department of Transportation (WisDOT). Any other use, while not prohibited, is the sole responsibility of the user. WisDOT expressly disclaims all liability regarding fitness of use of the information for other than official WisDOT business.





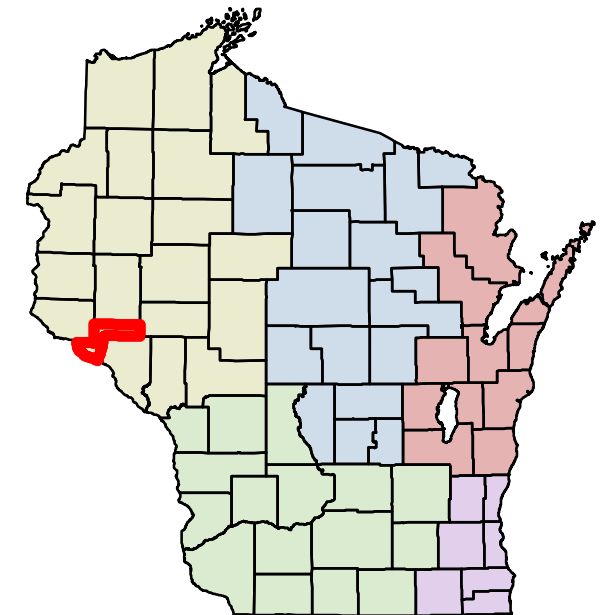
WisDOT Highway Access Controls

Pepin County

Freeway/Expressway/Interstate Controls

DECLARATION TYPE

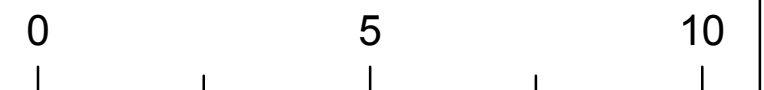
- Interstate
- Freeway
- Expressway
- Rescinded

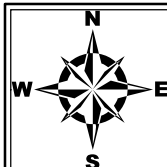


The information contained on this map was created for the official use of the Wisconsin Department of Transportation (WisDOT). Any other use, while not prohibited, is the sole responsibility of the user. WisDOT expressly disclaims all liability regarding fitness of use of the information for other than official WisDOT business.

Map Date:
11/2016

Miles





Saint Croix

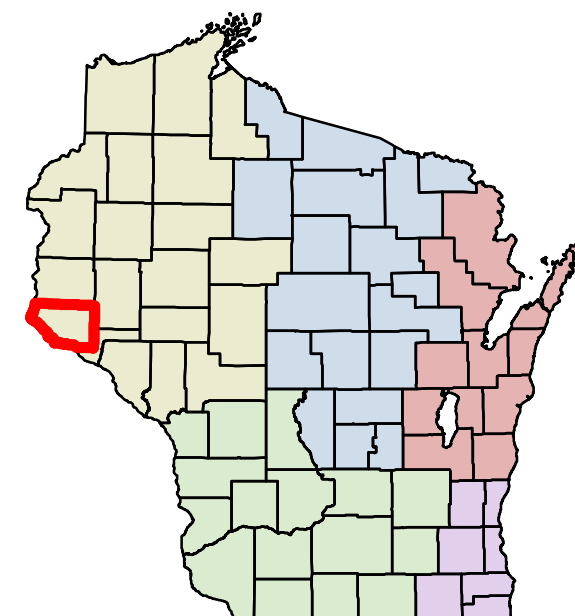
WisDOT Highway Access Controls

Pierce County

Freeway/Expressway/Interstate Controls DECLARATION TYPE

- Interstate
- Freeway
- Expressway
- Rescinded

Pierce

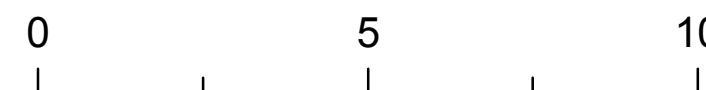


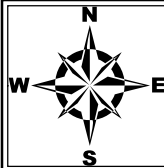
The information contained on this map was created for the official use of the Wisconsin Department of Transportation (WisDOT). Any other use, while not prohibited, is the sole responsibility of the user. WisDOT expressly disclaims all liability regarding fitness of use of the information for other than official WisDOT business.

Pepin

Map Date:
11/2016

Miles





Burnett

Polk

Barron

Saint Croix

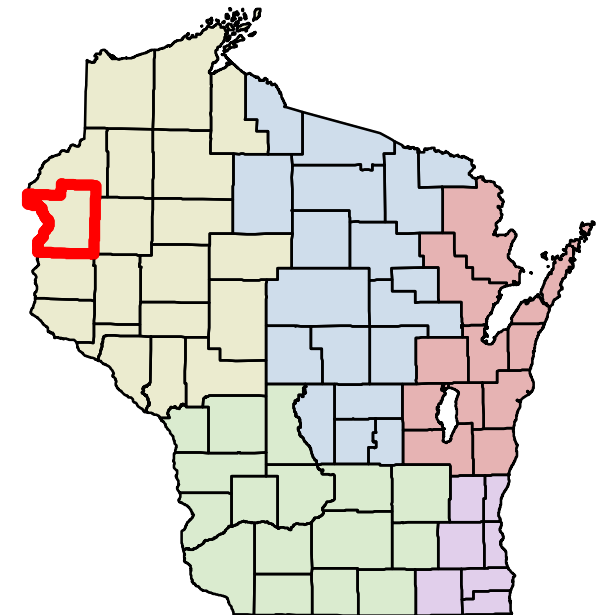
WisDOT Highway Access Controls

Polk County

Freeway/Expressway/Interstate Controls

DECLARATION TYPE

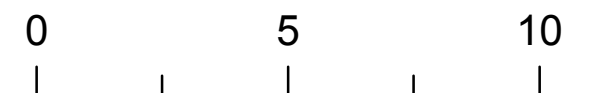
- Interstate
- Freeway
- Expressway
- Rescinded

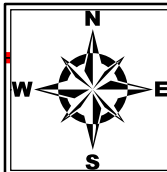


The information contained on this map was created for the official use of the Wisconsin Department of Transportation (WisDOT). Any other use, while not prohibited, is the sole responsibility of the user. WisDOT expressly disclaims all liability regarding fitness of use of the information for other than official WisDOT business.

Map Date:
11/2016

Miles





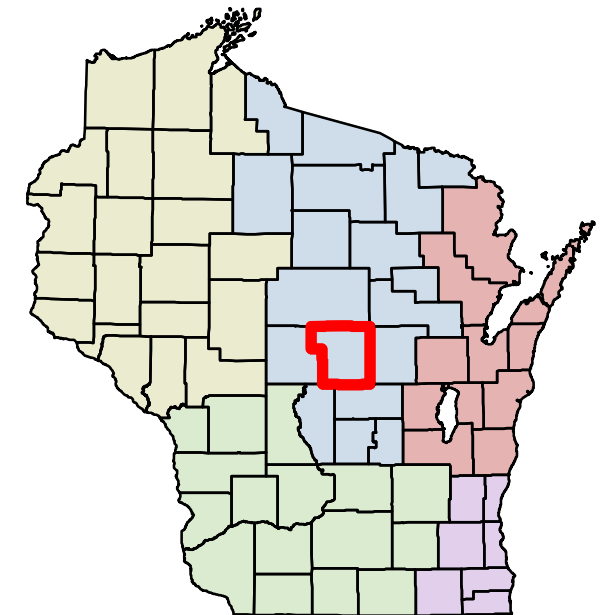
WisDOT Highway Access Controls

Portage County

Freeway/Expressway/Interstate Controls

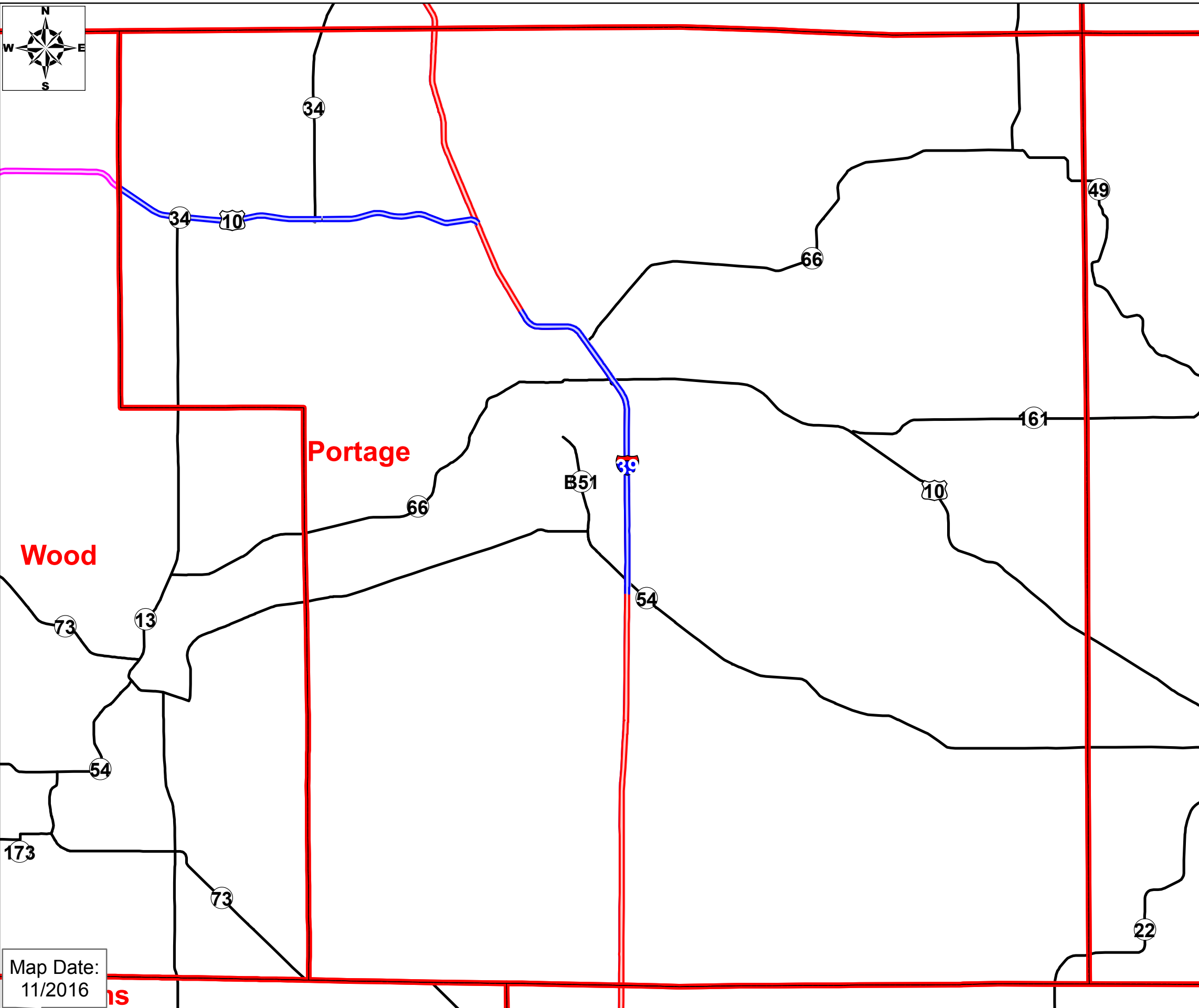
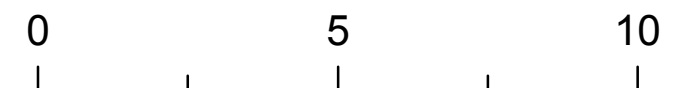
DECLARATION TYPE

- Interstate
- Freeway
- Expressway
- Rescinded

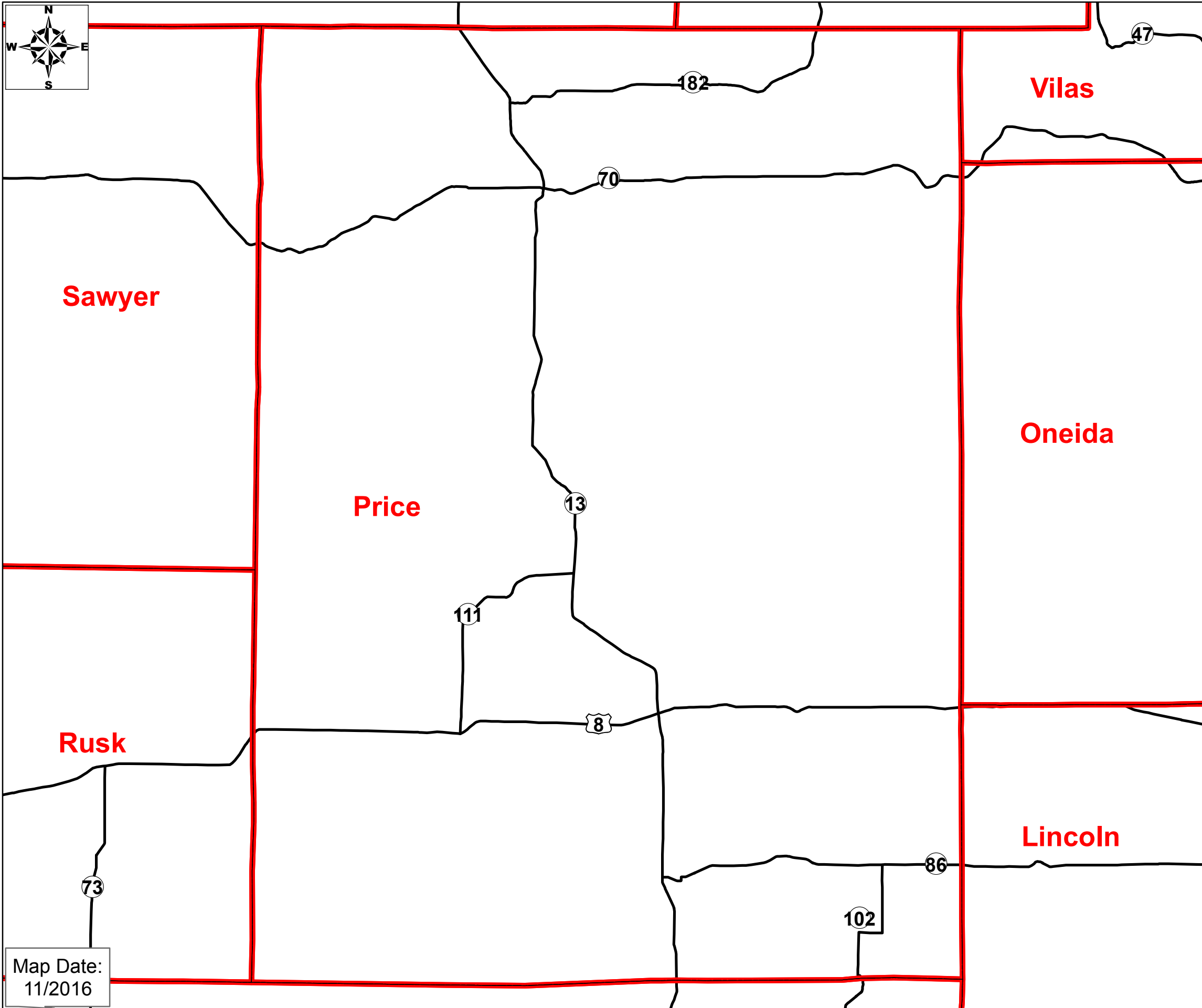


The information contained on this map was created for the official use of the Wisconsin Department of Transportation (WisDOT). Any other use, while not prohibited, is the sole responsibility of the user. WisDOT expressly disclaims all liability regarding fitness of use of the information for other than official WisDOT business.

Miles



Map Date:
11/2016

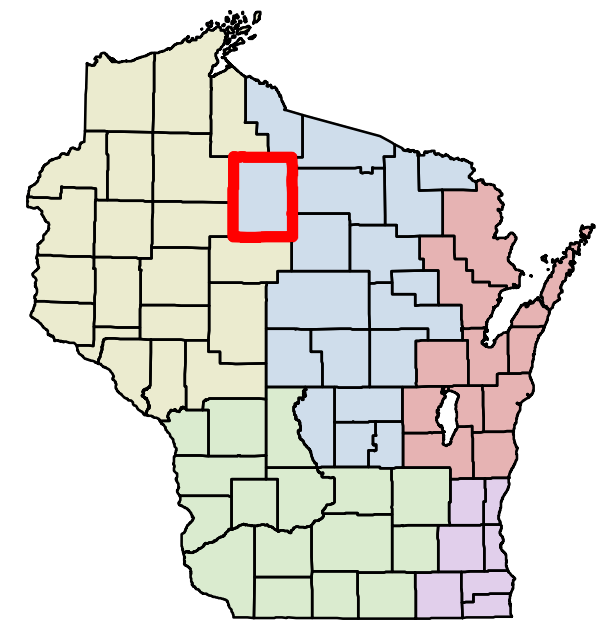


WisDOT Highway Access Controls

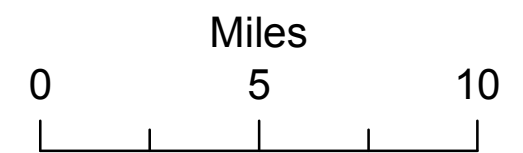
Price County

Freeway/Expressway/Interstate Controls
DECLARATION TYPE

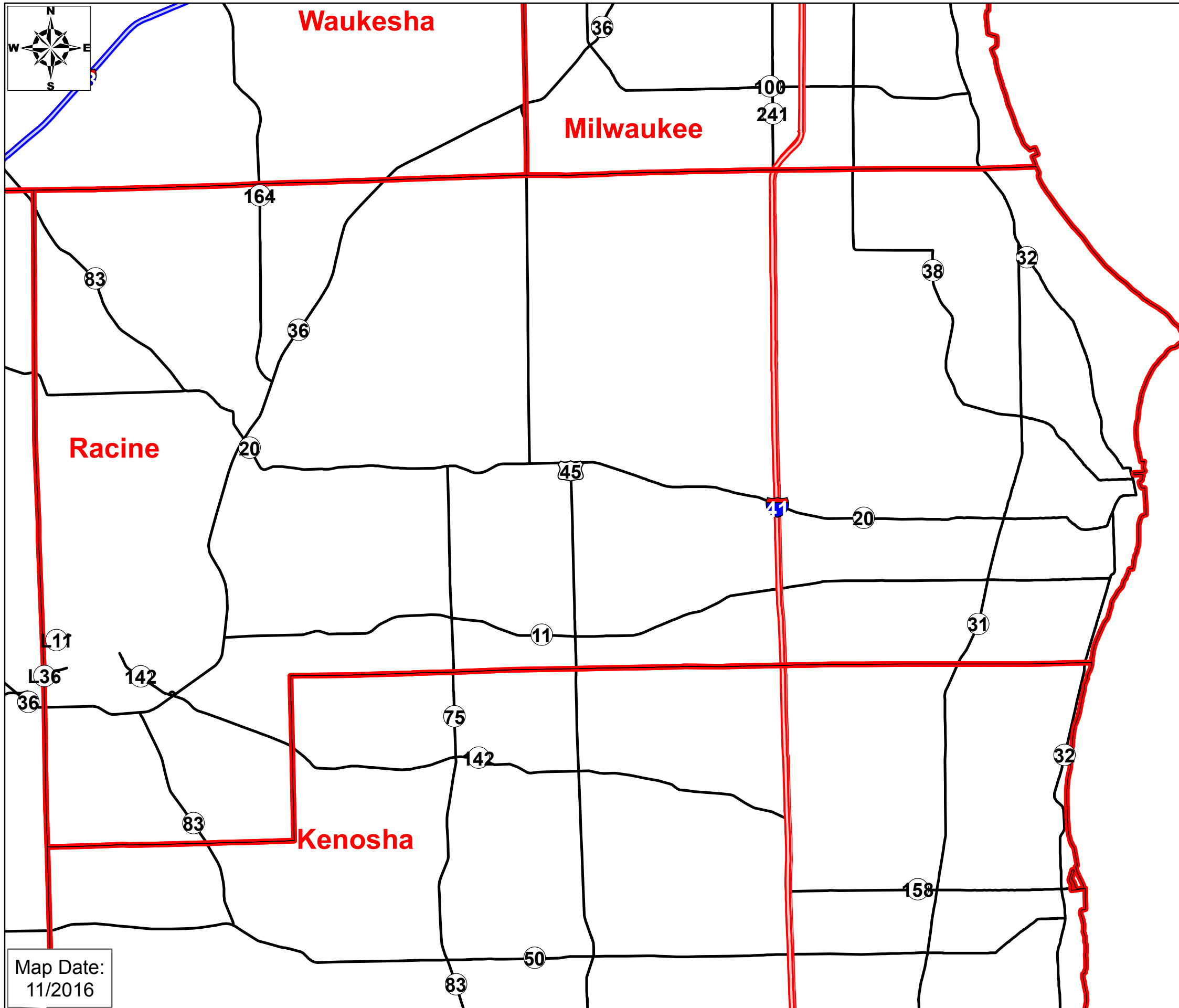
- Interstate
- Freeway
- Expressway
- Rescinded



The information contained on this map was created for the official use of the Wisconsin Department of Transportation (WisDOT). Any other use, while not prohibited, is the sole responsibility of the user. WisDOT expressly disclaims all liability regarding fitness of use of the information for other than official WisDOT business.



Map Date:
11/2016



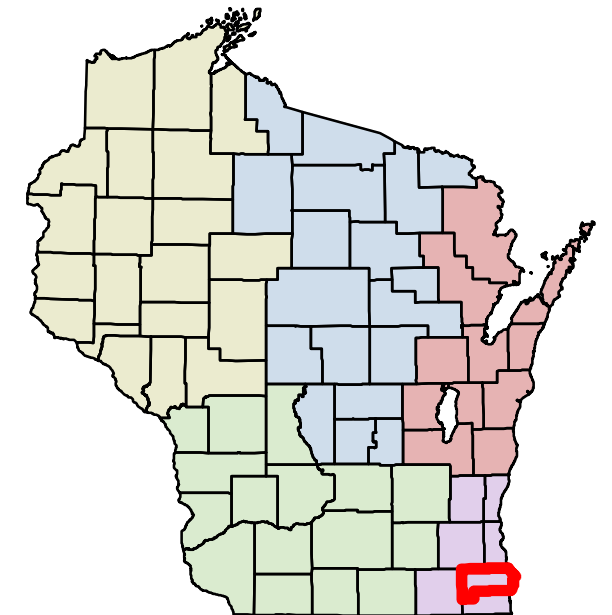
WisDOT Highway Access Controls

Racine County

Freeway/Expressway/Interstate Controls

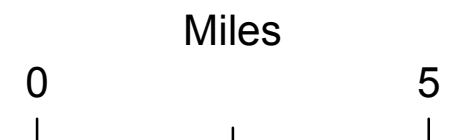
DECLARATION TYPE

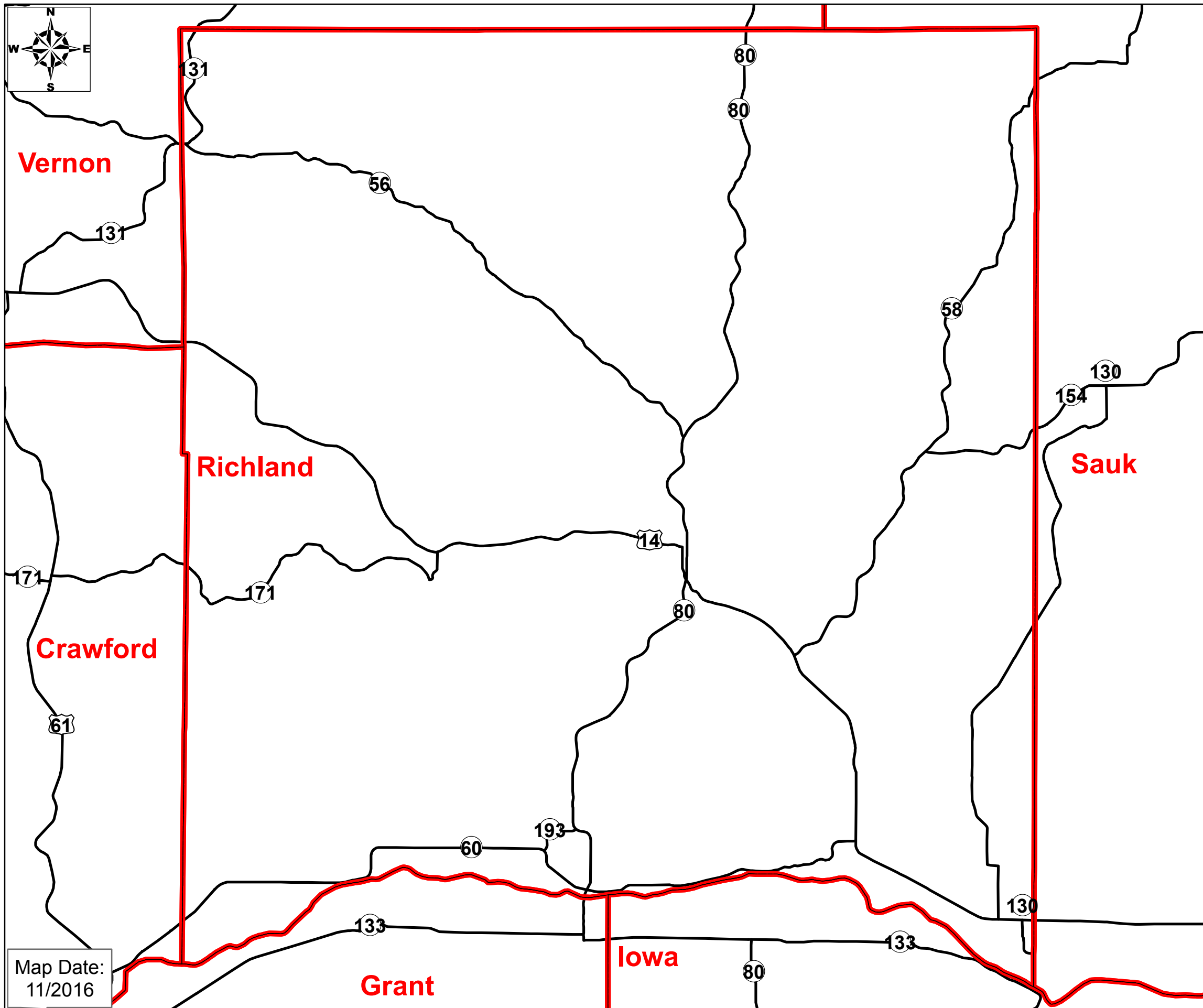
- Interstate
- Freeway
- Expressway
- Rescinded



The information contained on this map was created for the official use of the Wisconsin Department of Transportation (WisDOT). Any other use, while not prohibited, is the sole responsibility of the user. WisDOT expressly disclaims all liability regarding fitness of use of the information for other than official WisDOT business.

Map Date:
11/2016





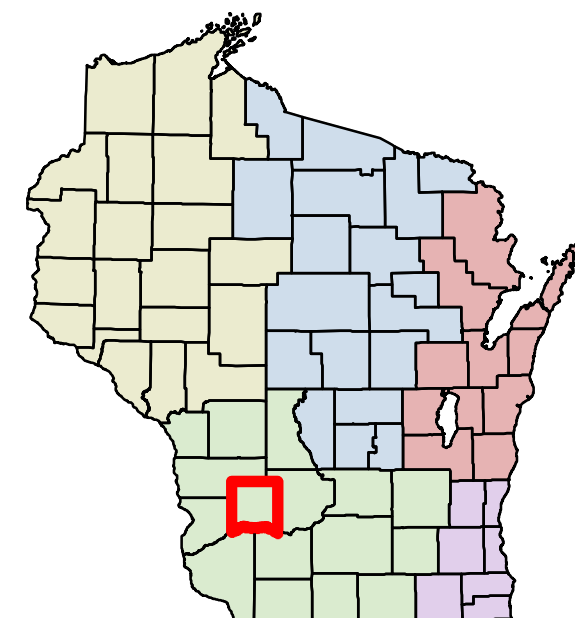
WisDOT Highway Access Controls

Richland County

Freeway/Expressway/Interstate Controls

DECLARATION TYPE

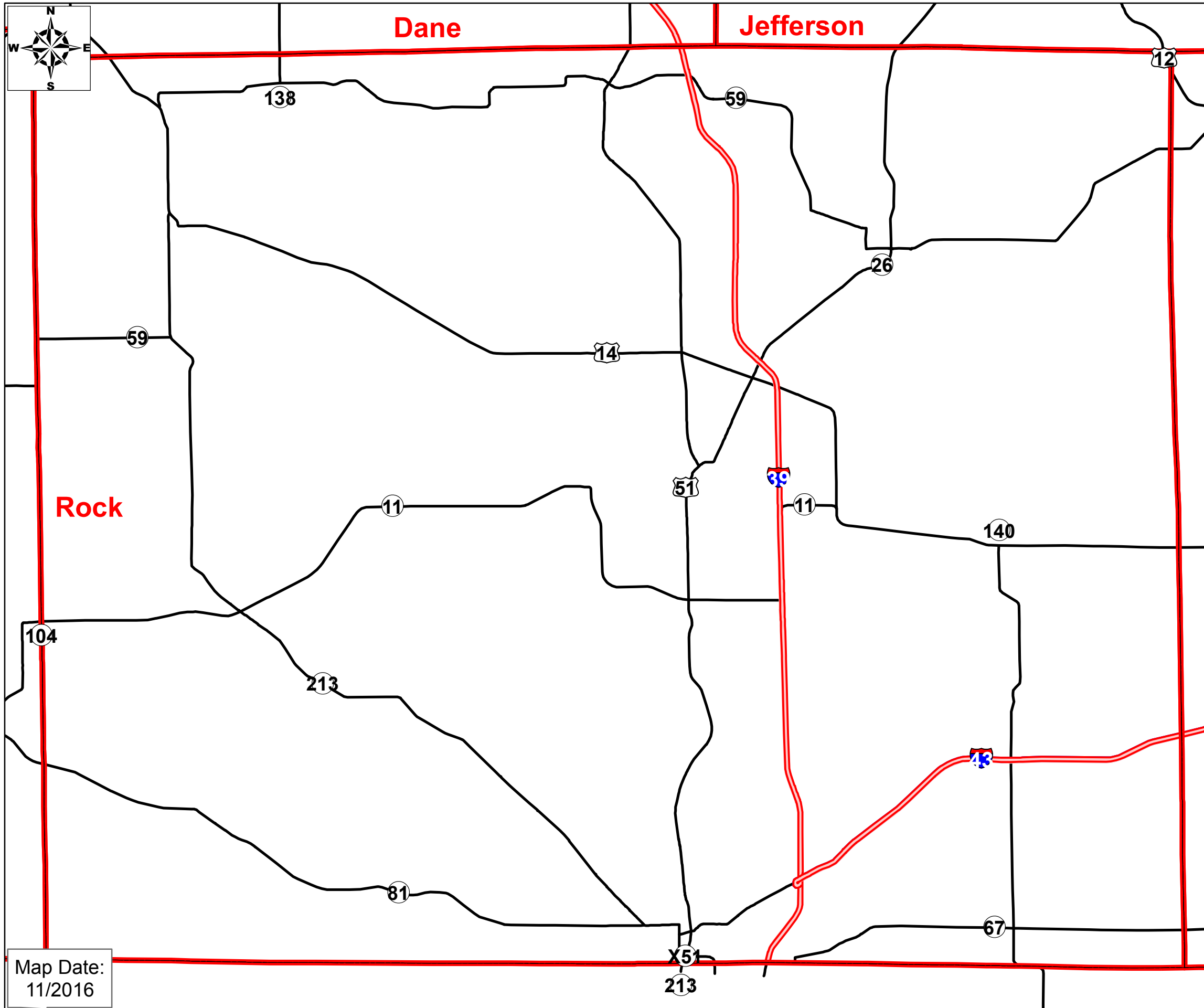
- Interstate
- Freeway
- Expressway
- Rescinded



The information contained on this map was created for the official use of the Wisconsin Department of Transportation (WisDOT). Any other use, while not prohibited, is the sole responsibility of the user. WisDOT expressly disclaims all liability regarding fitness of use of the information for other than official WisDOT business.

Map Date:
11/2016

Miles
0 5



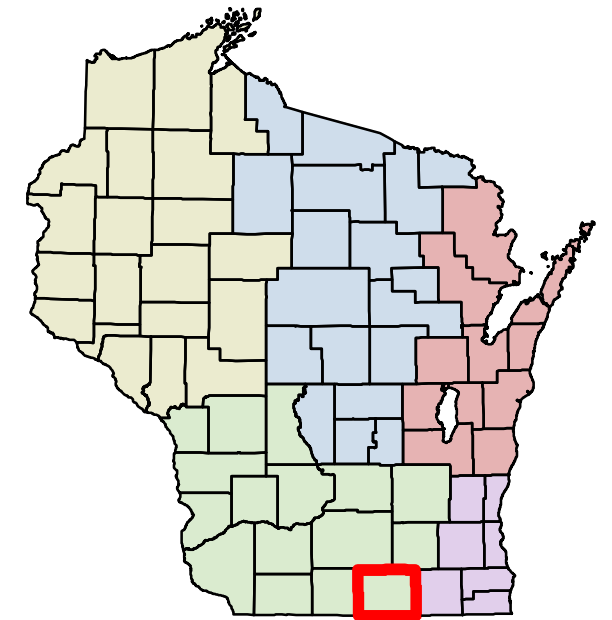
WisDOT Highway Access Controls

Rock County

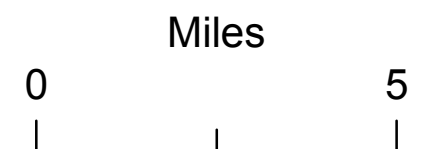
Freeway/Expressway/Interstate Controls

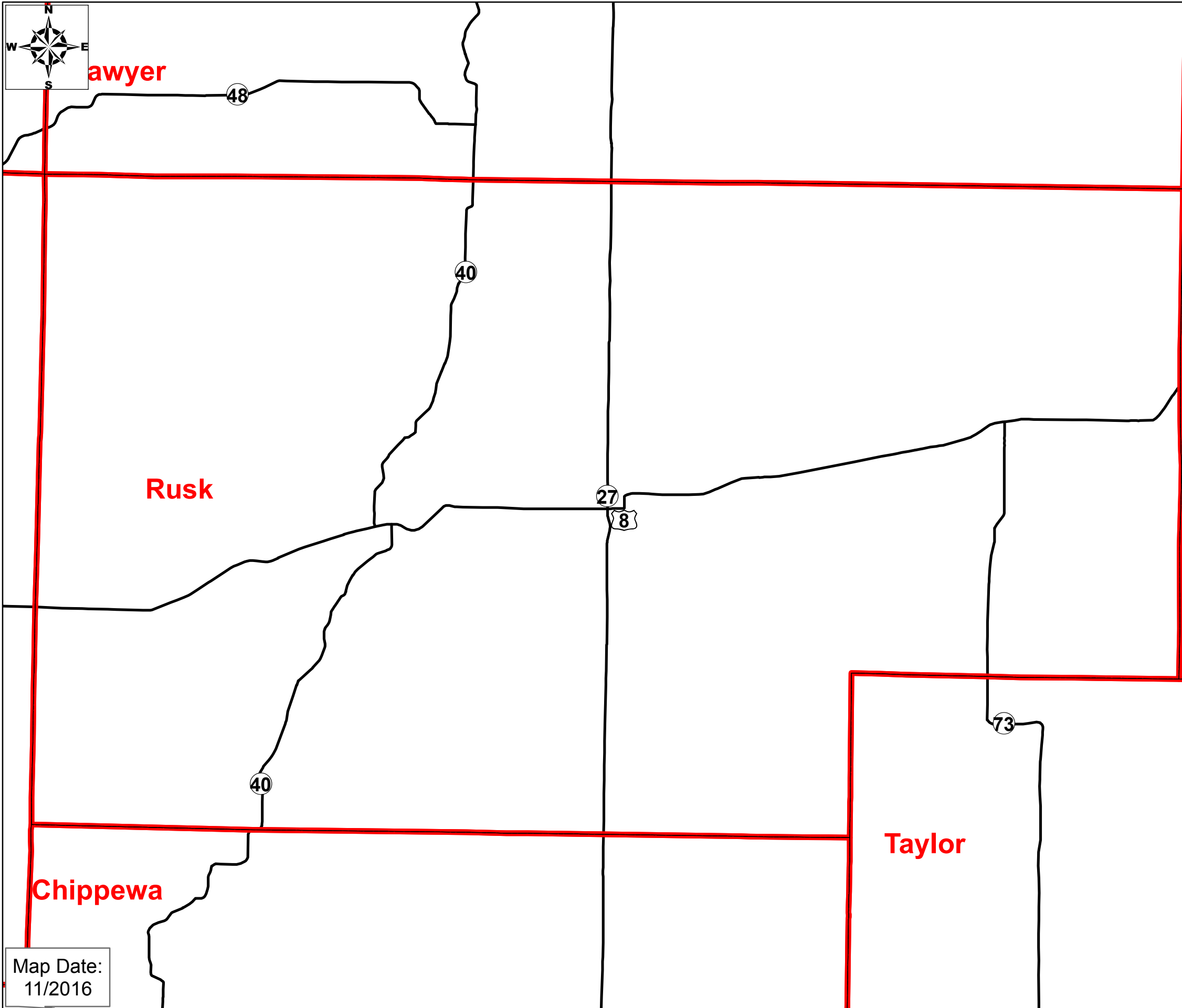
DECLARATION TYPE

- Interstate
- Freeway
- Expressway
- Rescinded



The information contained on this map was created for the official use of the Wisconsin Department of Transportation (WisDOT). Any other use, while not prohibited, is the sole responsibility of the user. WisDOT expressly disclaims all liability regarding fitness of use of the information for other than official WisDOT business.





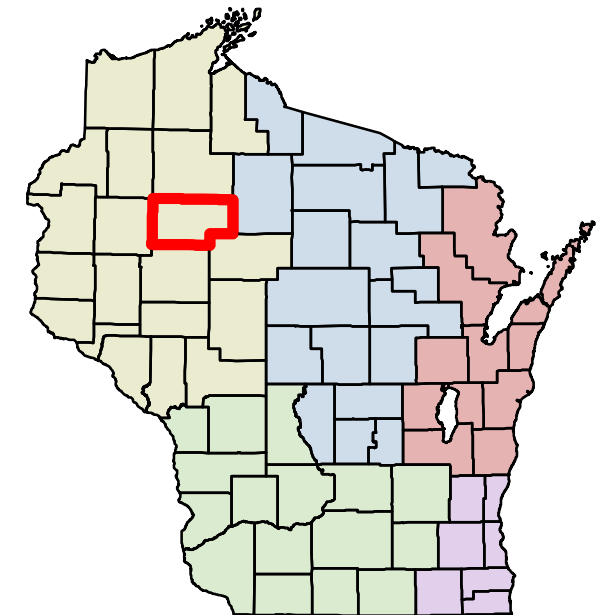
WisDOT Highway Access Controls

Rusk County

Freeway/Expressway/Interstate Controls

DECLARATION TYPE

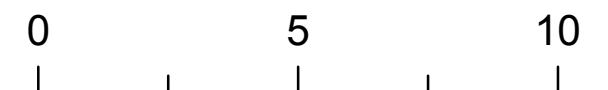
- Interstate
- Freeway
- Expressway
- Rescinded

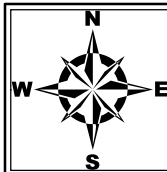


The information contained on this map was created for the official use of the Wisconsin Department of Transportation (WisDOT). Any other use, while not prohibited, is the sole responsibility of the user. WisDOT expressly disclaims all liability regarding fitness of use of the information for other than official WisDOT business.

Map Date:
11/2016

Miles





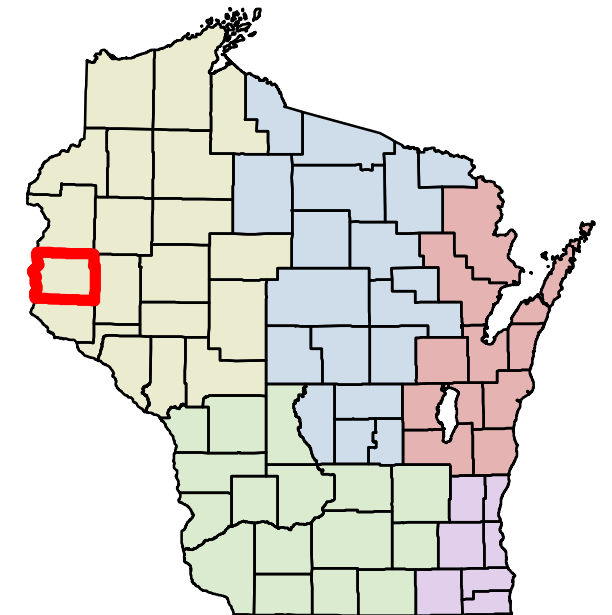
WisDOT Highway Access Controls

Saint Croix County

Freeway/Expressway/Interstate Controls

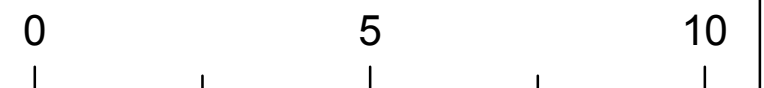
DECLARATION TYPE

- Interstate
- Freeway
- Expressway
- Rescinded



The information contained on this map was created for the official use of the Wisconsin Department of Transportation (WisDOT). Any other use, while not prohibited, is the sole responsibility of the user. WisDOT expressly disclaims all liability regarding fitness of use of the information for other than official WisDOT business.

Miles



Map Date:
11/2016

Pierce

Polk

Saint Croix

46

63

64

128

170

12

94

63

29

29

65

65

35

12

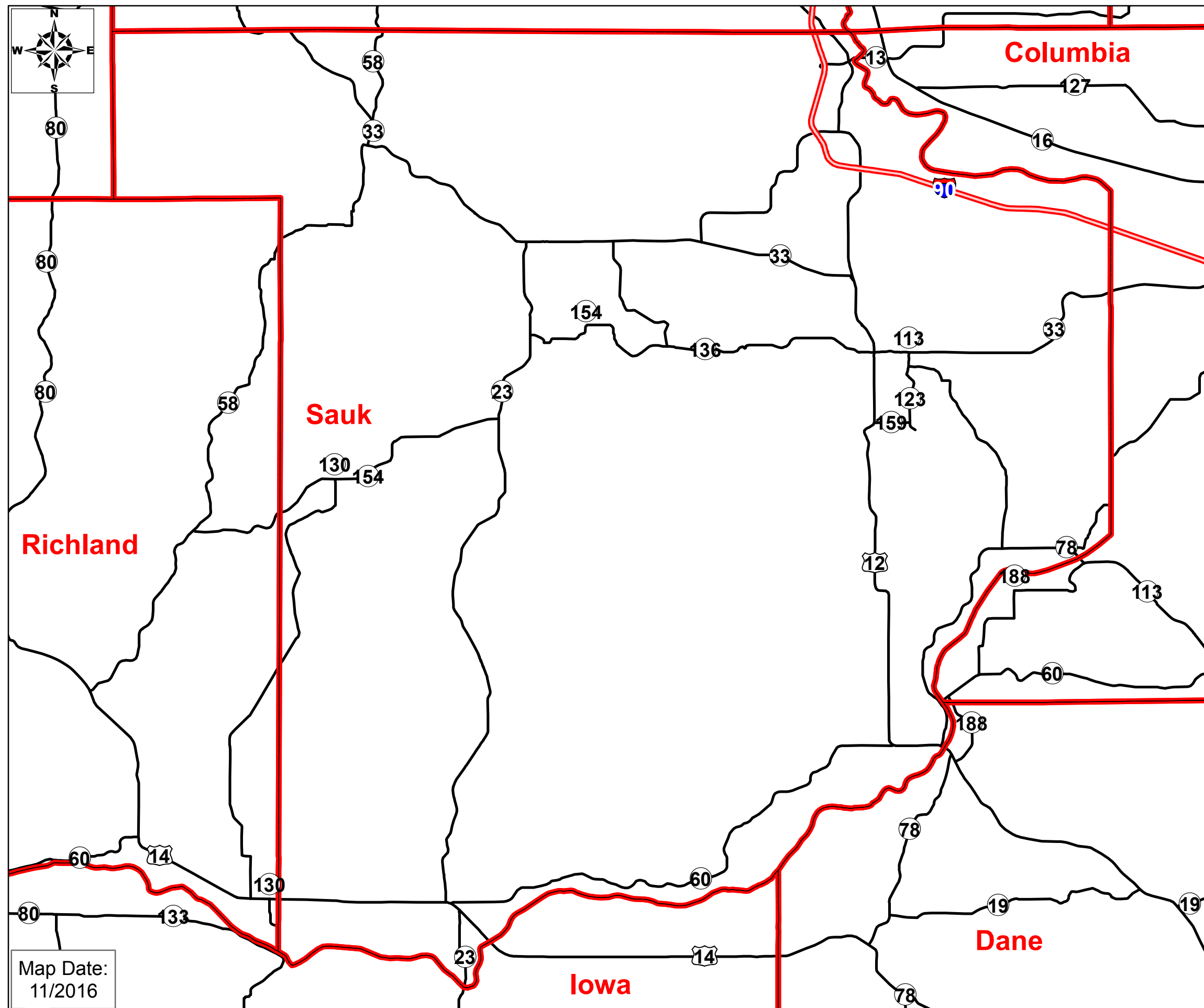
35

64

65

64

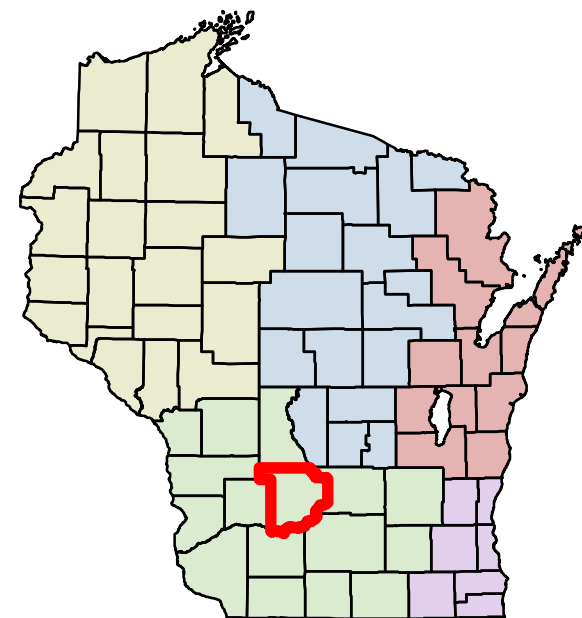
35



WisDOT Highway Access Controls *Sauk County*

Freeway/Expressway/Interstate Controls
DECLARATION TYPE

-  Interstate
-  Freeway
-  Expressway
-  Rescinded

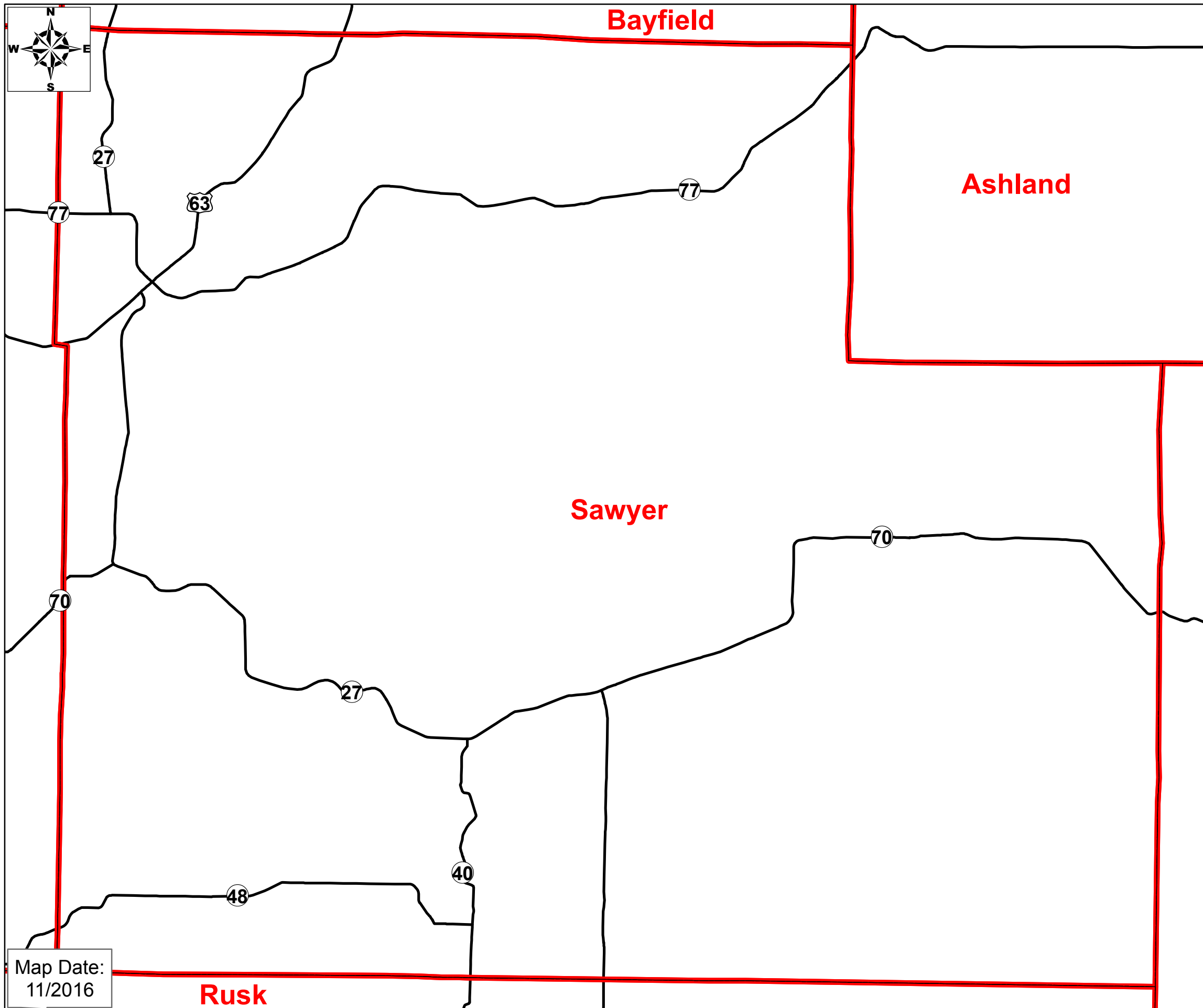


The information contained on this map was created for the official use of the Wisconsin Department of Transportation (WisDOT). Any other use, while not prohibited, is the sole responsibility of the user. WisDOT expressly disclaims all liability regarding fitness of use of the information for other than official WisDOT business.

Map Date:
11/2016

Miles

0 5 10



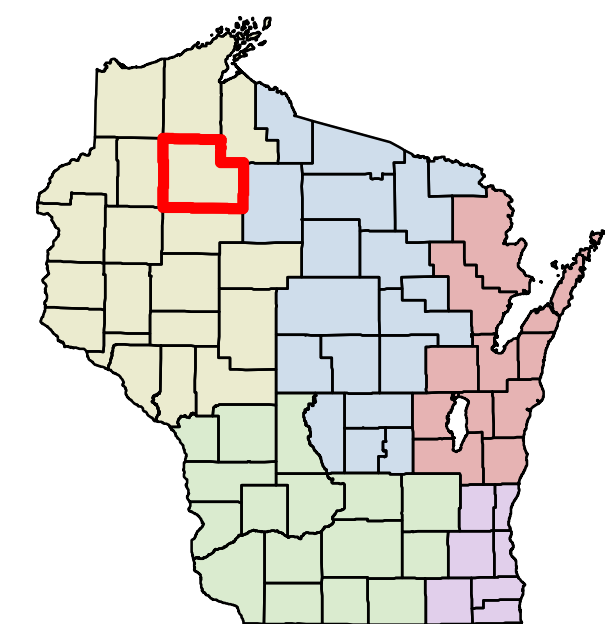
WisDOT Highway Access Controls

Sawyer County

Freeway/Expressway/Interstate Controls

DECLARATION TYPE

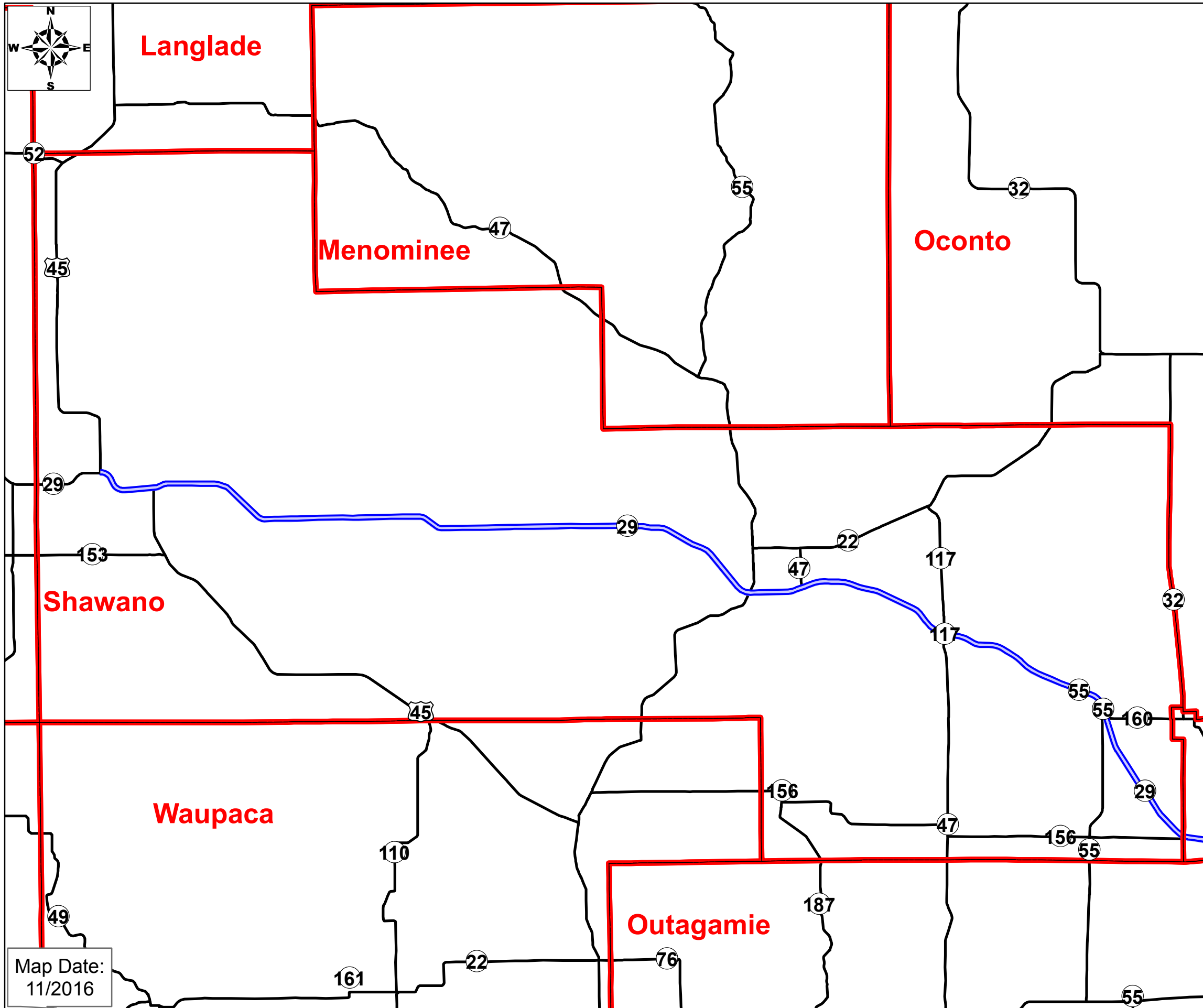
- Interstate
- Freeway
- Expressway
- Rescinded



The information contained on this map was created for the official use of the Wisconsin Department of Transportation (WisDOT). Any other use, while not prohibited, is the sole responsibility of the user. WisDOT expressly disclaims all liability regarding fitness of use of the information for other than official WisDOT business.



Map Date:
11/2016

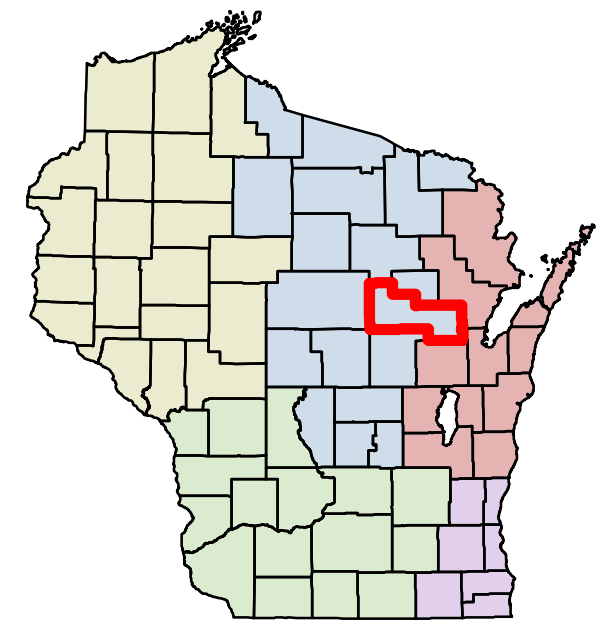


WisDOT Highway Access Controls

Shawano County

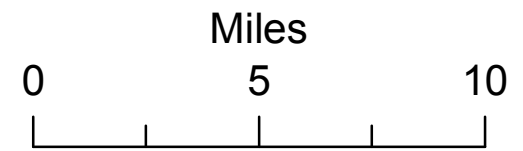
Freeway/Expressway/Interstate Controls
DECLARATION TYPE

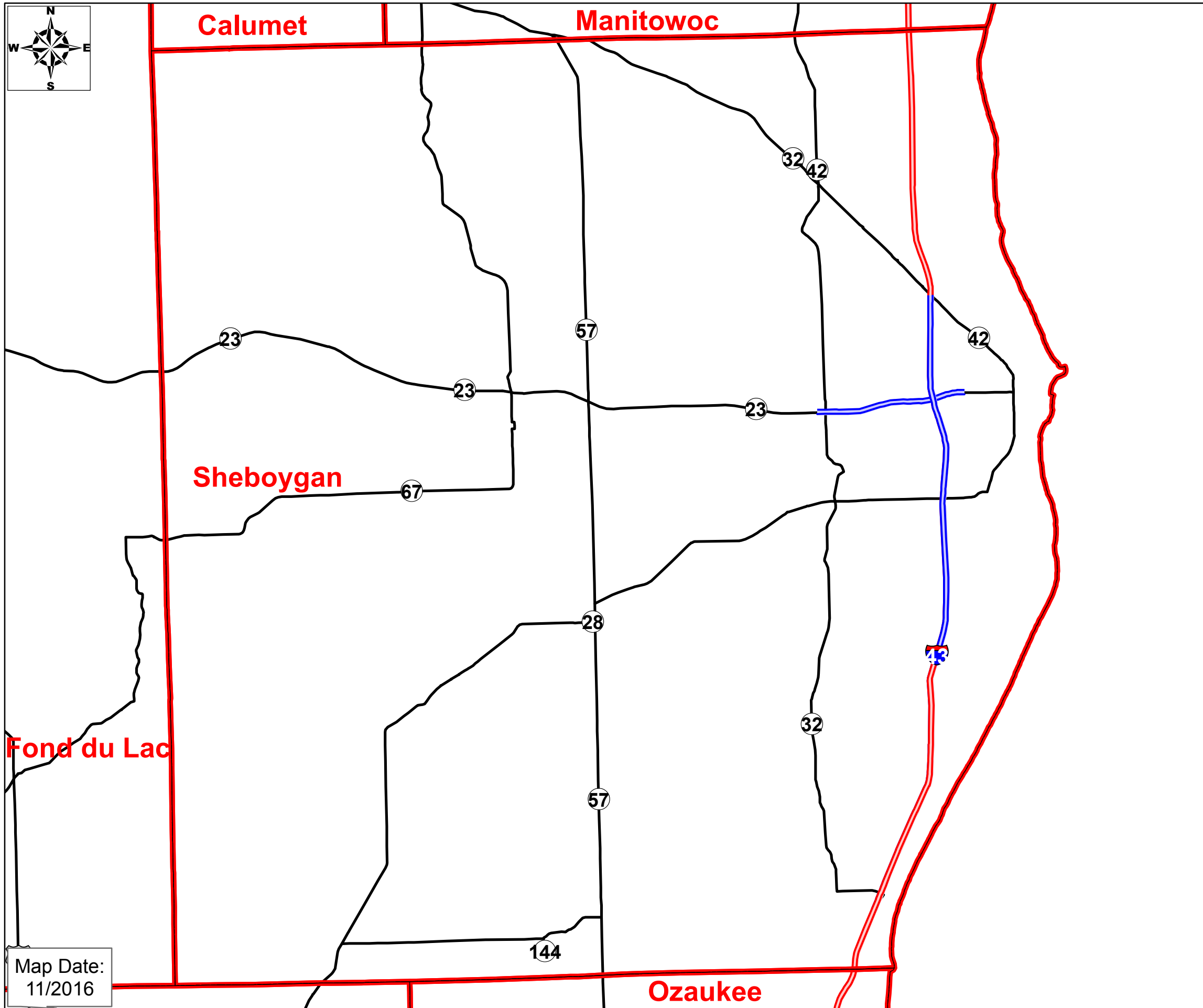
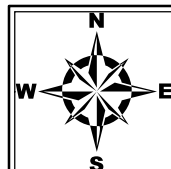
- Interstate
- Freeway
- Expressway
- Rescinded



The information contained on this map was created for the official use of the Wisconsin Department of Transportation (WisDOT). Any other use, while not prohibited, is the sole responsibility of the user. WisDOT expressly disclaims all liability regarding fitness of use of the information for other than official WisDOT business.

Map Date:
11/2016





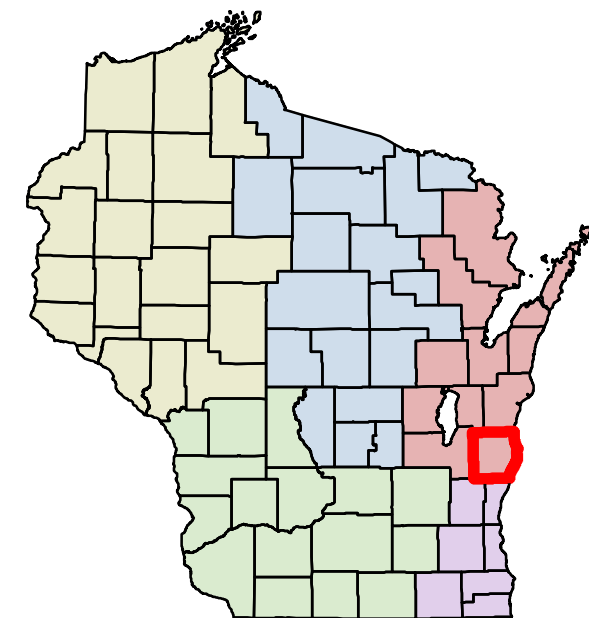
Map Date:
11/2016

WisDOT Highway Access Controls

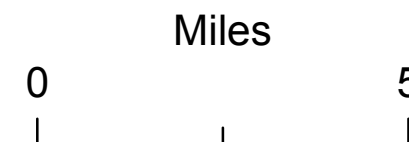
Sheboygan County

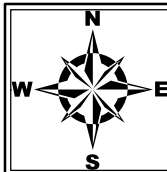
Freeway/Expressway/Interstate Controls DECLARATION TYPE

- Interstate
- Freeway
- Expressway
- Rescinded



The information contained on this map was created for the official use of the Wisconsin Department of Transportation (WisDOT). Any other use, while not prohibited, is the sole responsibility of the user. WisDOT expressly disclaims all liability regarding fitness of use of the information for other than official WisDOT business.





Rusk

Price

Taylor

Clark

Marathon

WisDOT Highway Access Controls

Taylor County

Freeway/Expressway/Interstate Controls

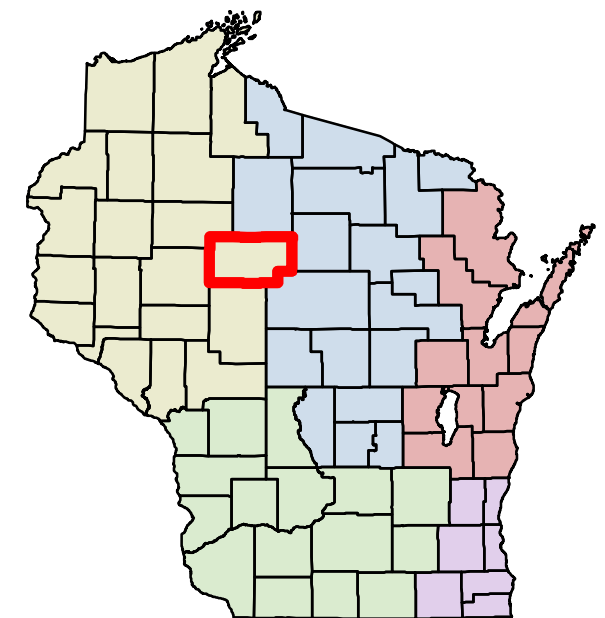
DECLARATION TYPE

Interstate

Freeway

Expressway

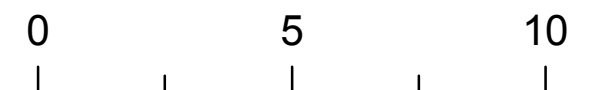
Rescinded

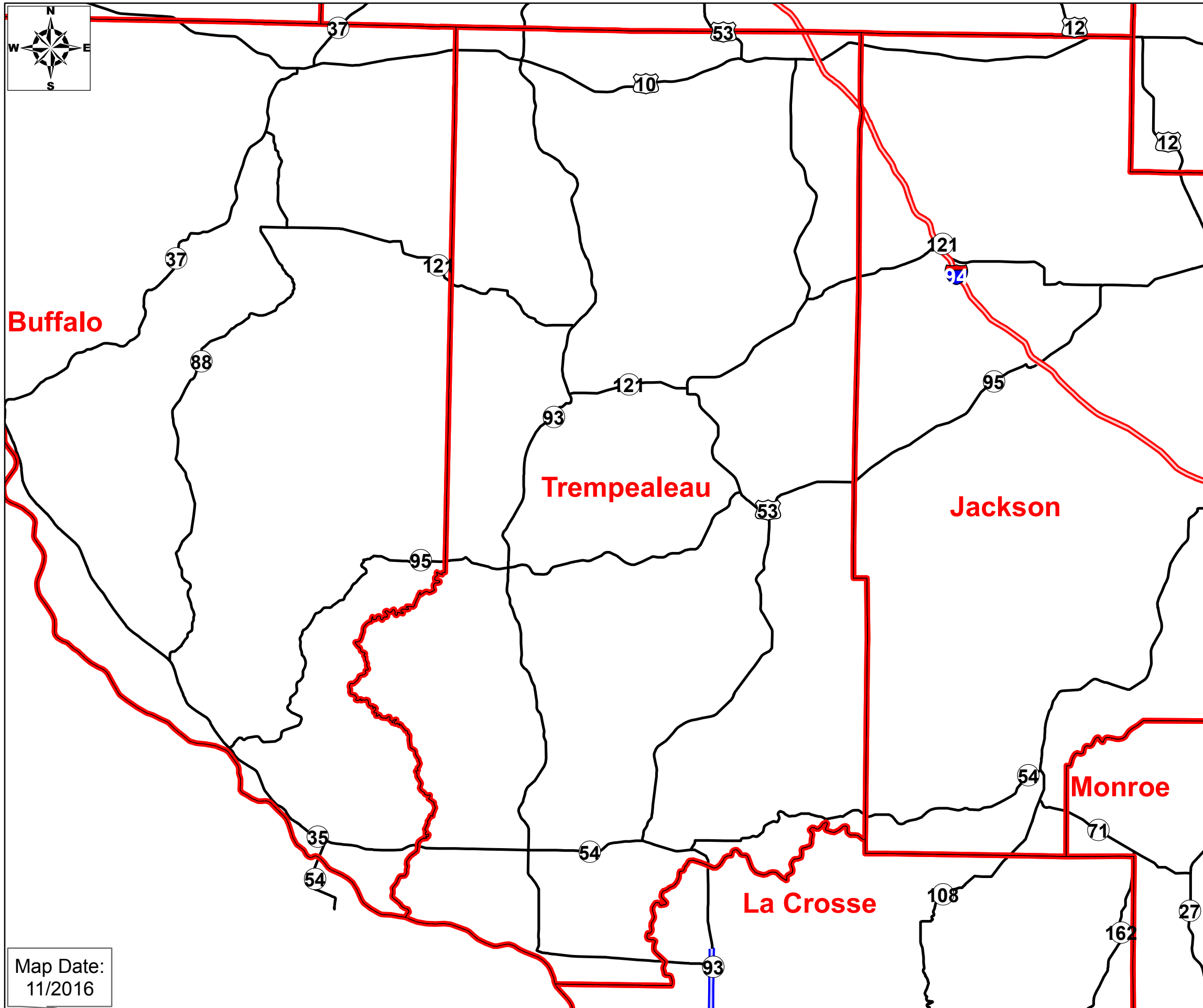


The information contained on this map was created for the official use of the Wisconsin Department of Transportation (WisDOT). Any other use, while not prohibited, is the sole responsibility of the user. WisDOT expressly disclaims all liability regarding fitness of use of the information for other than official WisDOT business.

Map Date:
11/2016

Miles



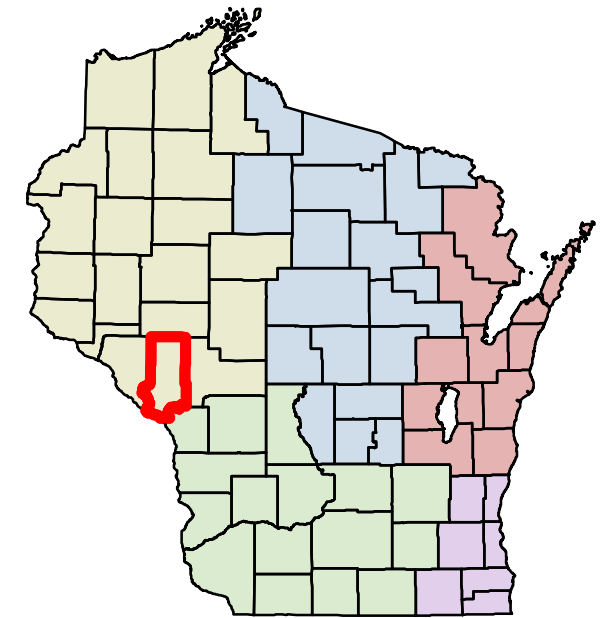


WisDOT Highway Access Controls

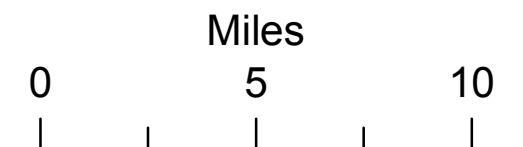
Trempealeau County

Freeway/Expressway/Interstate Controls
DECLARATION TYPE

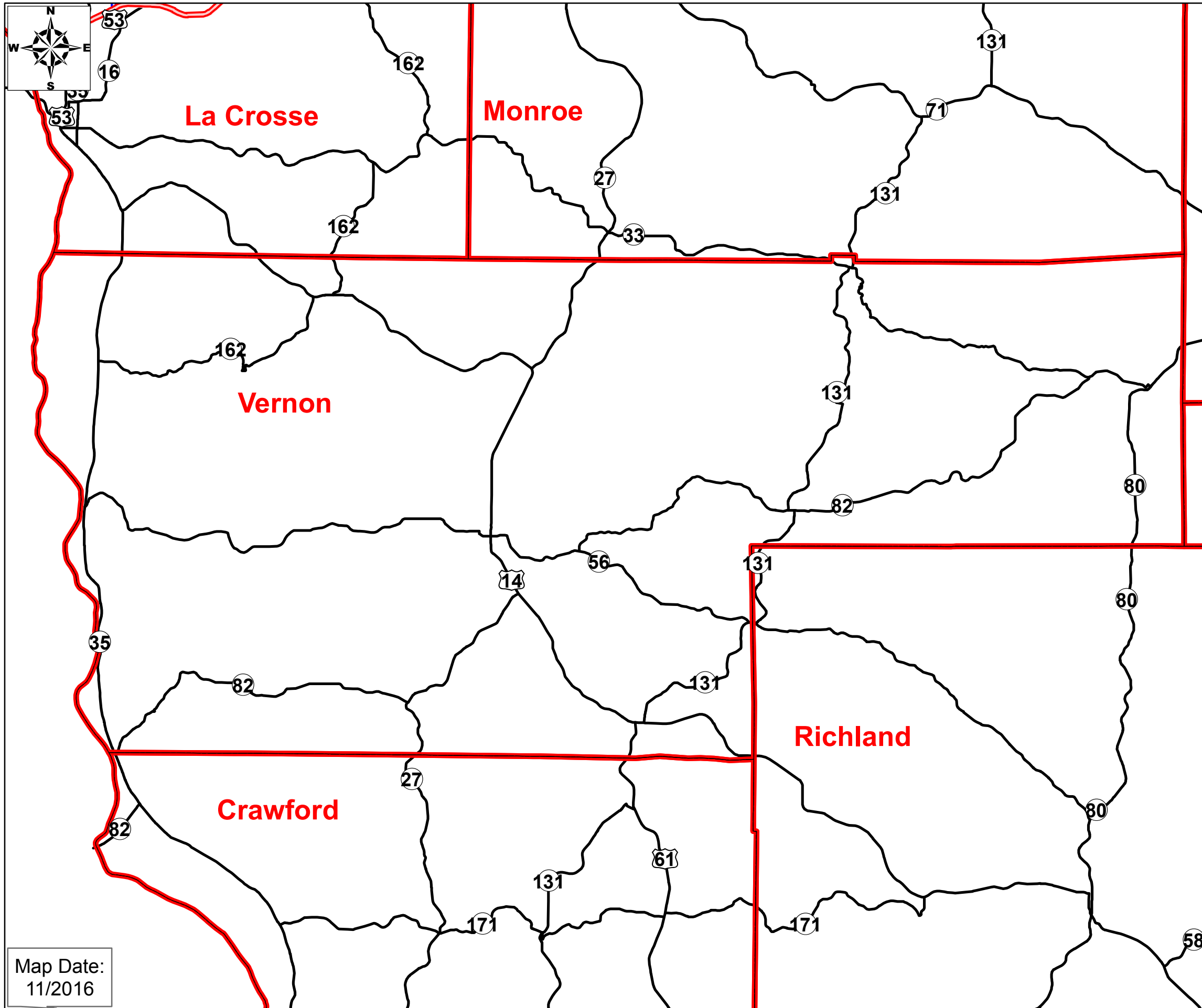
- Interstate
- Freeway
- Expressway
- Rescinded



The information contained on this map was created for the official use of the Wisconsin Department of Transportation (WisDOT). Any other use, while not prohibited, is the sole responsibility of the user. WisDOT expressly disclaims all liability regarding fitness of use of the information for other than official WisDOT business.



Map Date:
11/2016



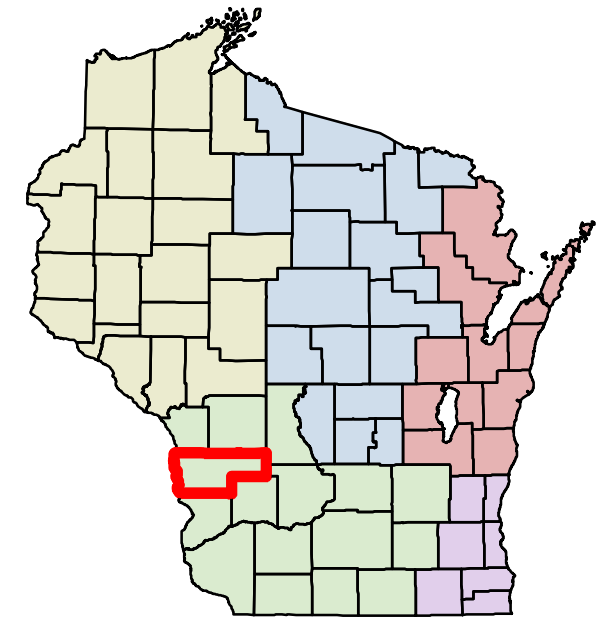
WisDOT Highway Access Controls

Vernon County

Freeway/Expressway/Interstate Controls

DECLARATION TYPE

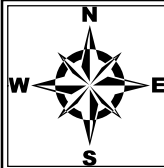
- Interstate
- Freeway
- Expressway
- Rescinded



The information contained on this map was created for the official use of the Wisconsin Department of Transportation (WisDOT). Any other use, while not prohibited, is the sole responsibility of the user. WisDOT expressly disclaims all liability regarding fitness of use of the information for other than official WisDOT business.

Map Date:
11/2016





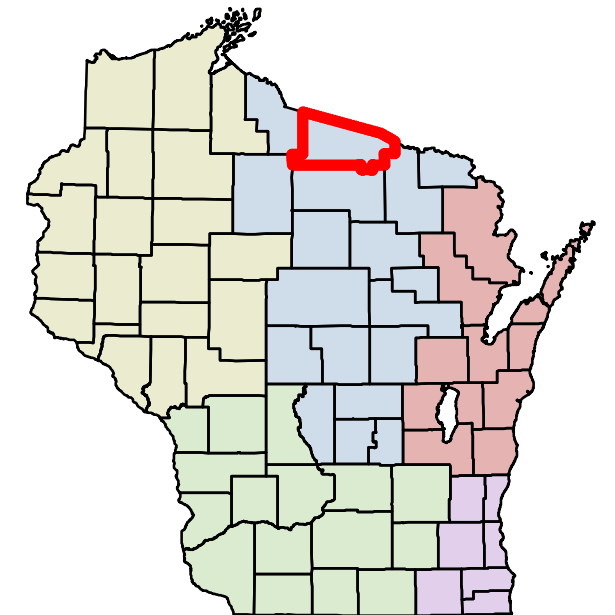
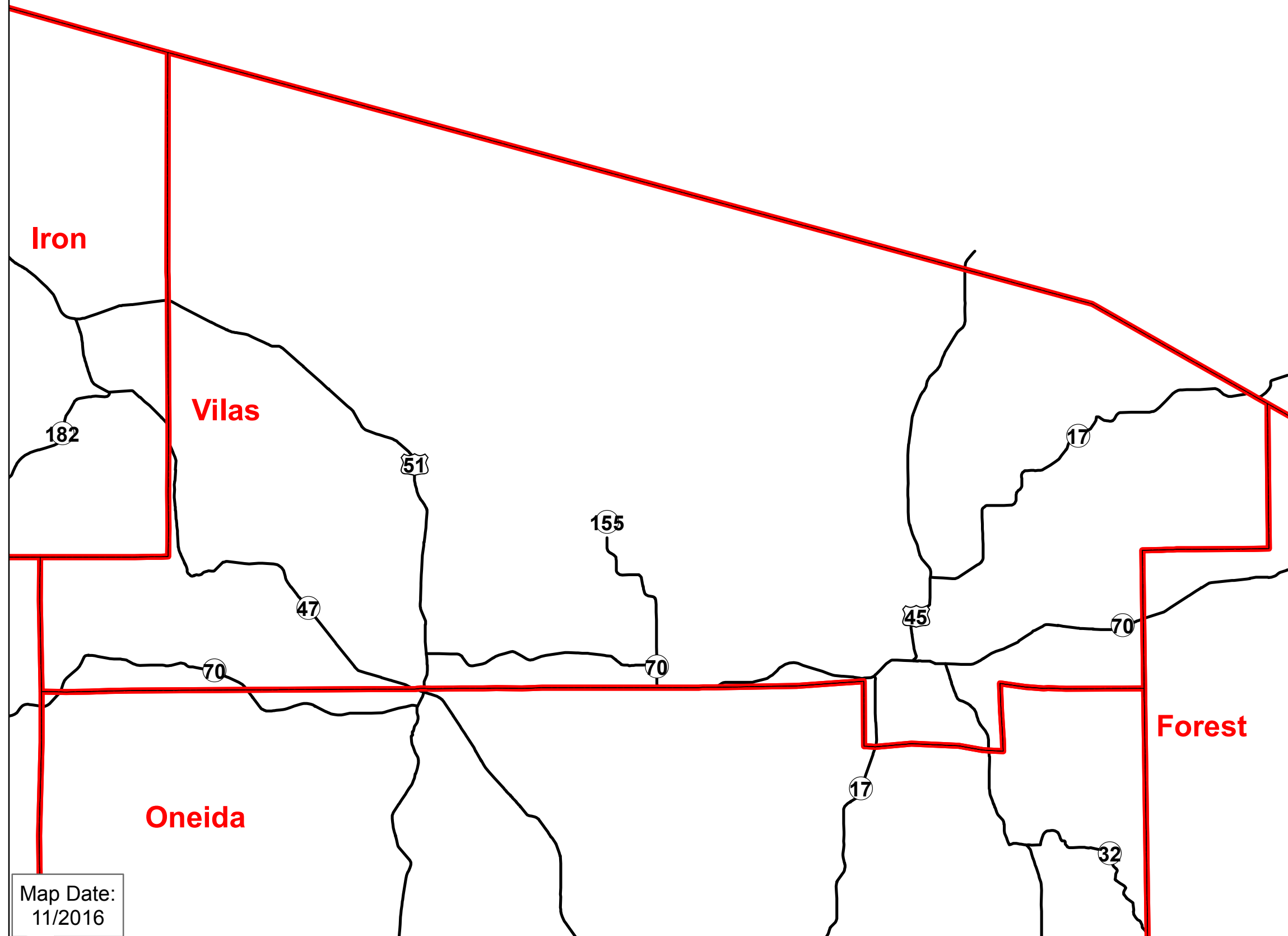
WisDOT Highway Access Controls

Vilas County

Freeway/Expressway/Interstate Controls

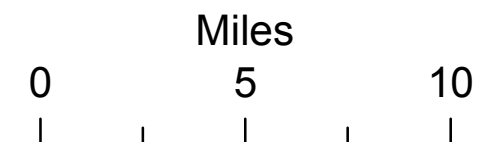
DECLARATION TYPE

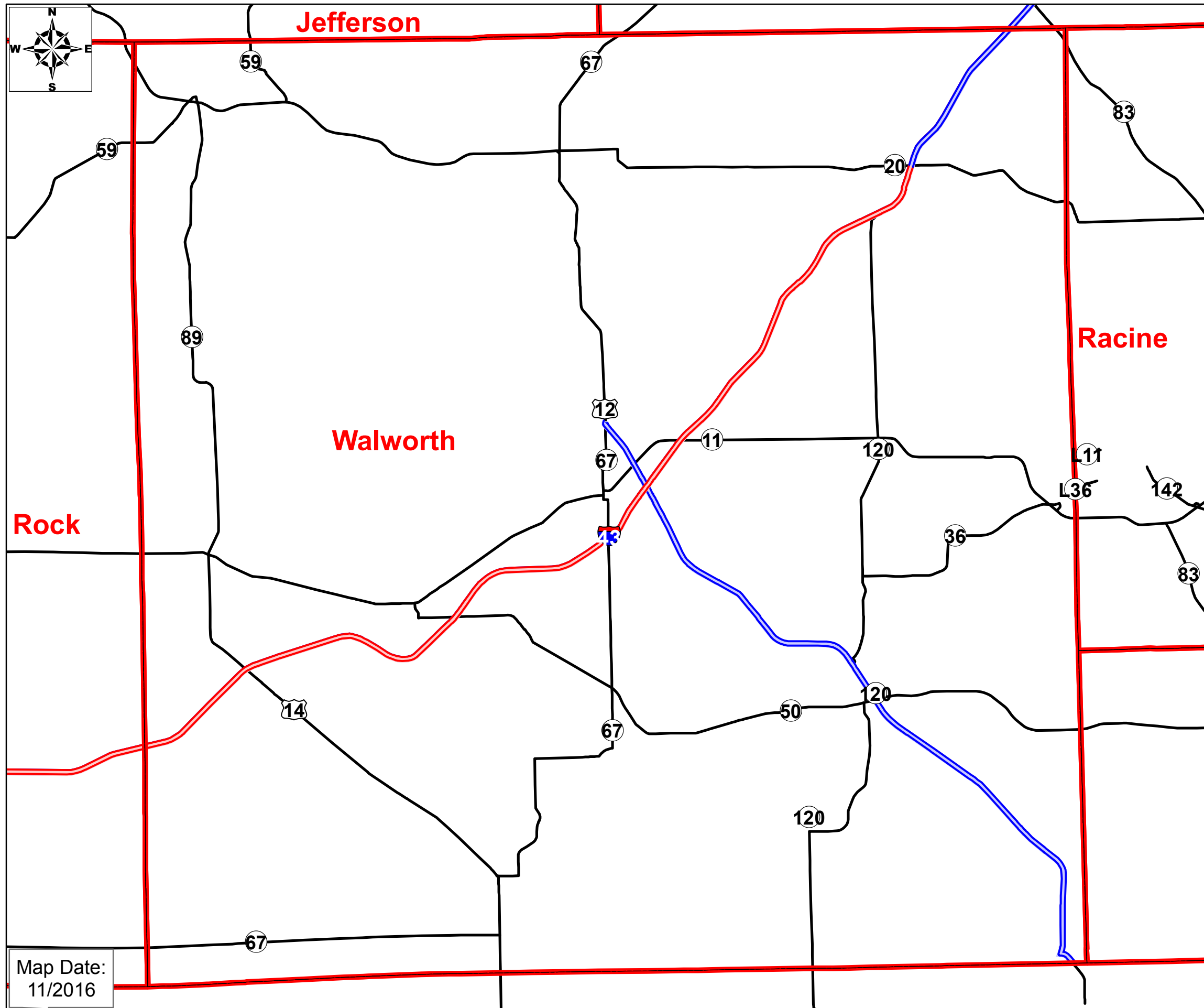
- Interstate
- Freeway
- Expressway
- Rescinded



The information contained on this map was created for the official use of the Wisconsin Department of Transportation (WisDOT). Any other use, while not prohibited, is the sole responsibility of the user. WisDOT expressly disclaims all liability regarding fitness of use of the information for other than official WisDOT business.

Map Date:
11/2016

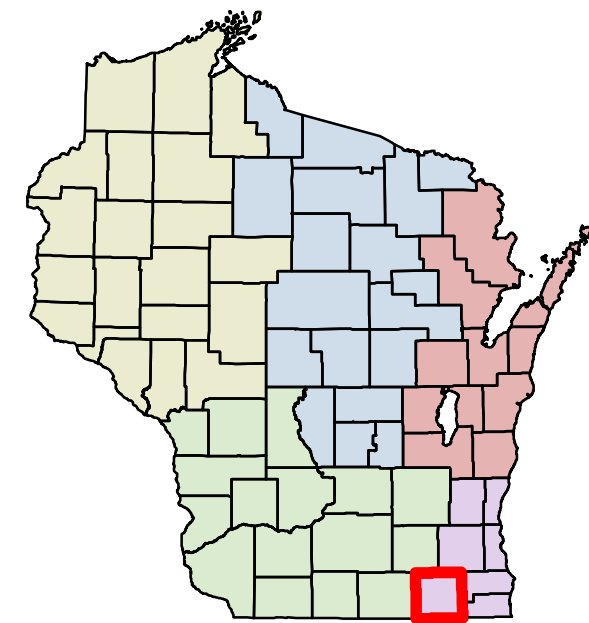




WisDOT Highway Access Controls

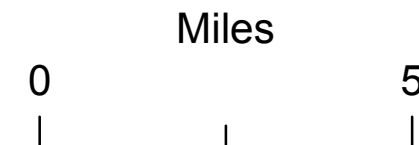
Walworth County

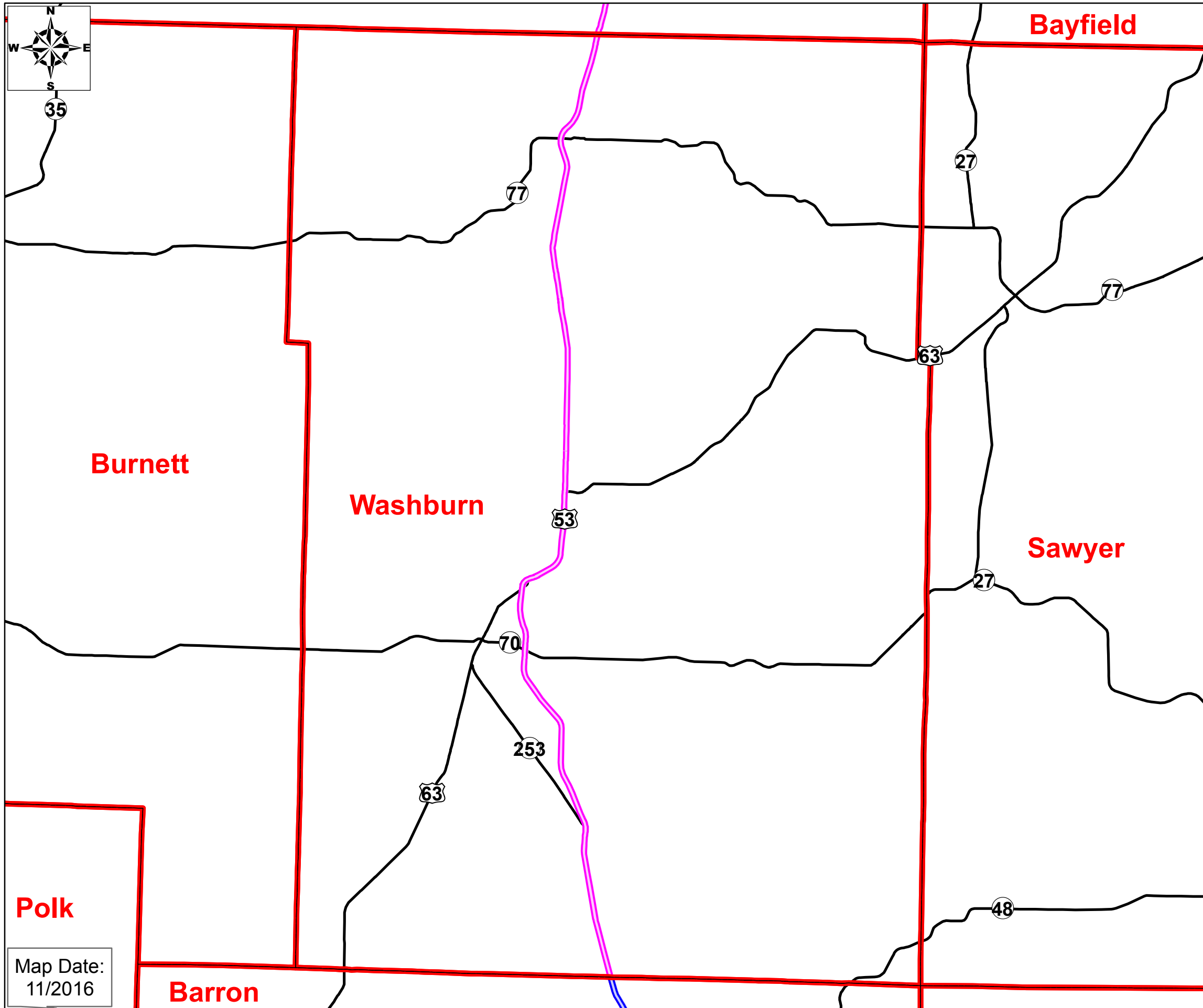
- Freeway/Expressway/Interstate Controls**
- DECLARATION TYPE**
- Interstate
 - Freeway
 - Expressway
 - Rescinded



The information contained on this map was created for the official use of the Wisconsin Department of Transportation (WisDOT). Any other use, while not prohibited, is the sole responsibility of the user. WisDOT expressly disclaims all liability regarding fitness of use of the information for other than official WisDOT business.

Map Date:
11/2016



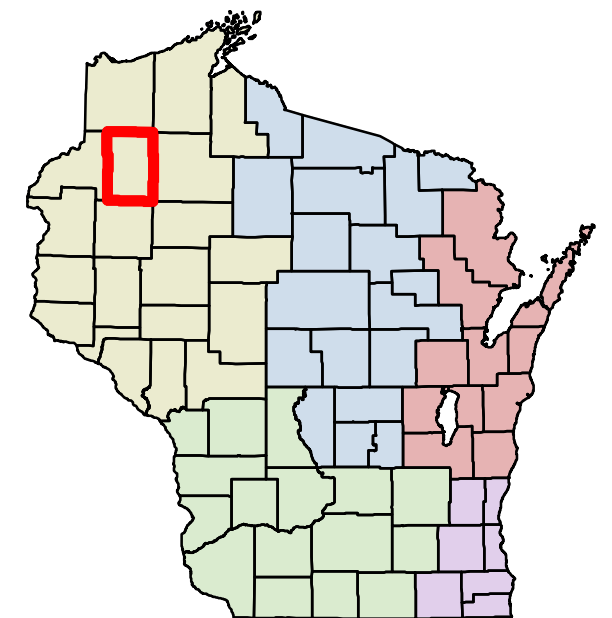


WisDOT Highway Access Controls

Washburn County

Freeway/Expressway/Interstate Controls
DECLARATION TYPE

- Interstate
- Freeway
- Expressway
- Rescinded

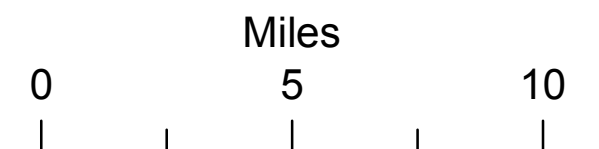


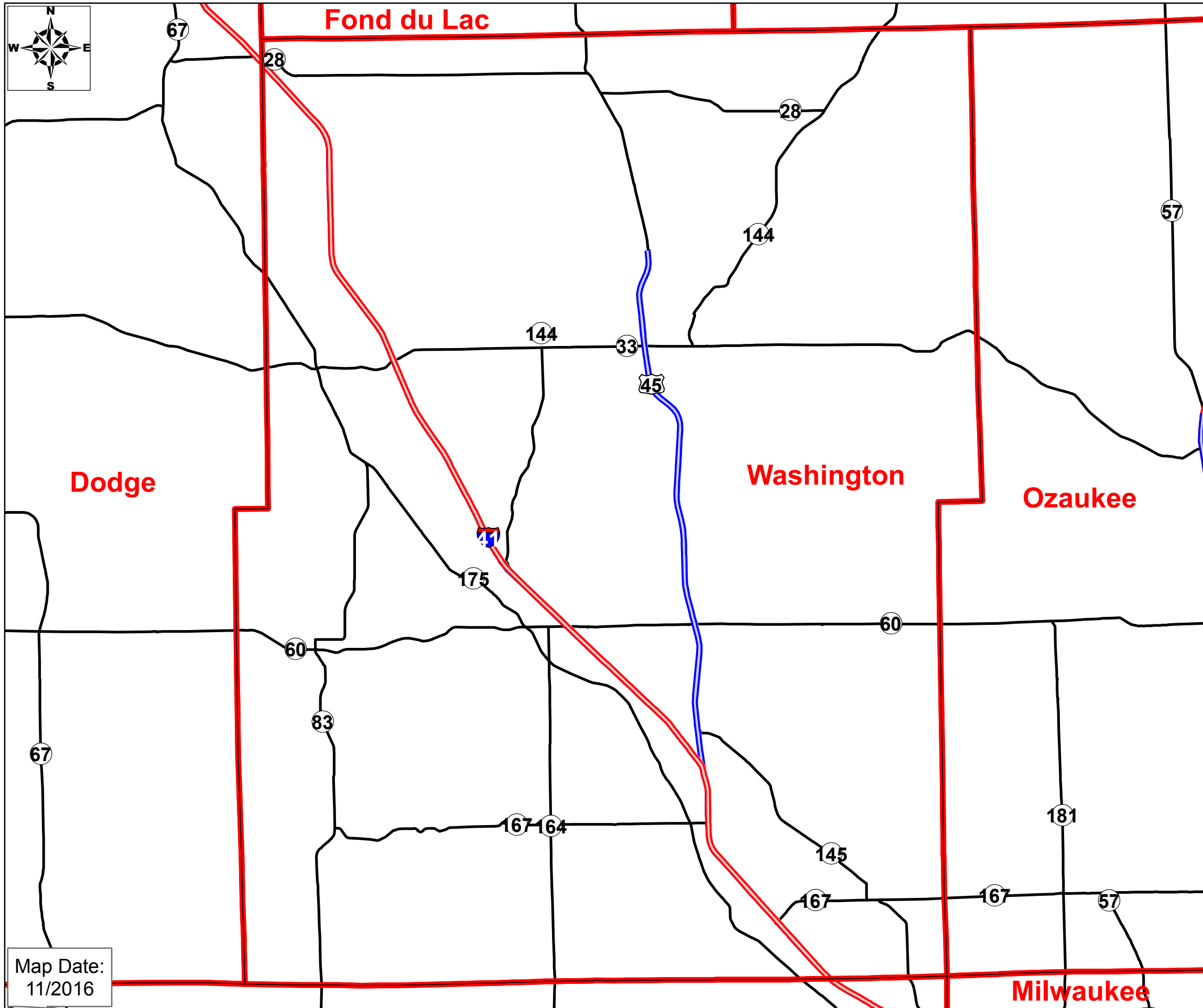
The information contained on this map was created for the official use of the Wisconsin Department of Transportation (WisDOT). Any other use, while not prohibited, is the sole responsibility of the user. WisDOT expressly disclaims all liability regarding fitness of use of the information for other than official WisDOT business.

Polk

Map Date:
11/2016

Barron





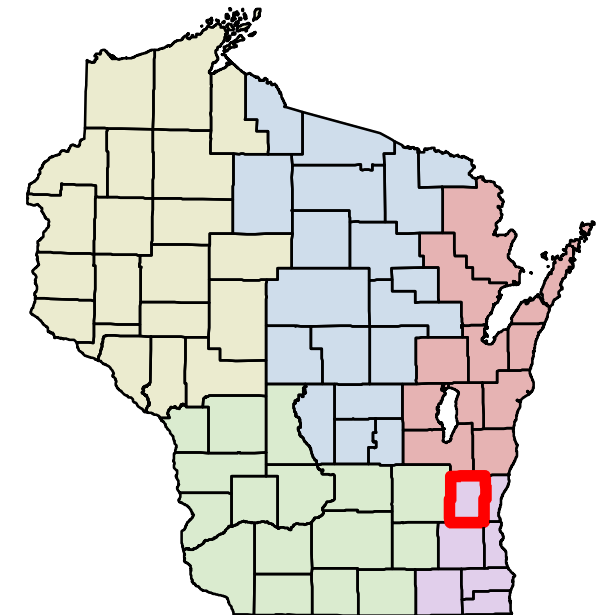
WisDOT Highway Access Controls

Washington County

Freeway/Expressway/Interstate Controls

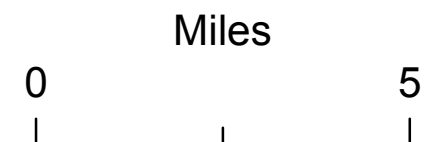
DECLARATION TYPE

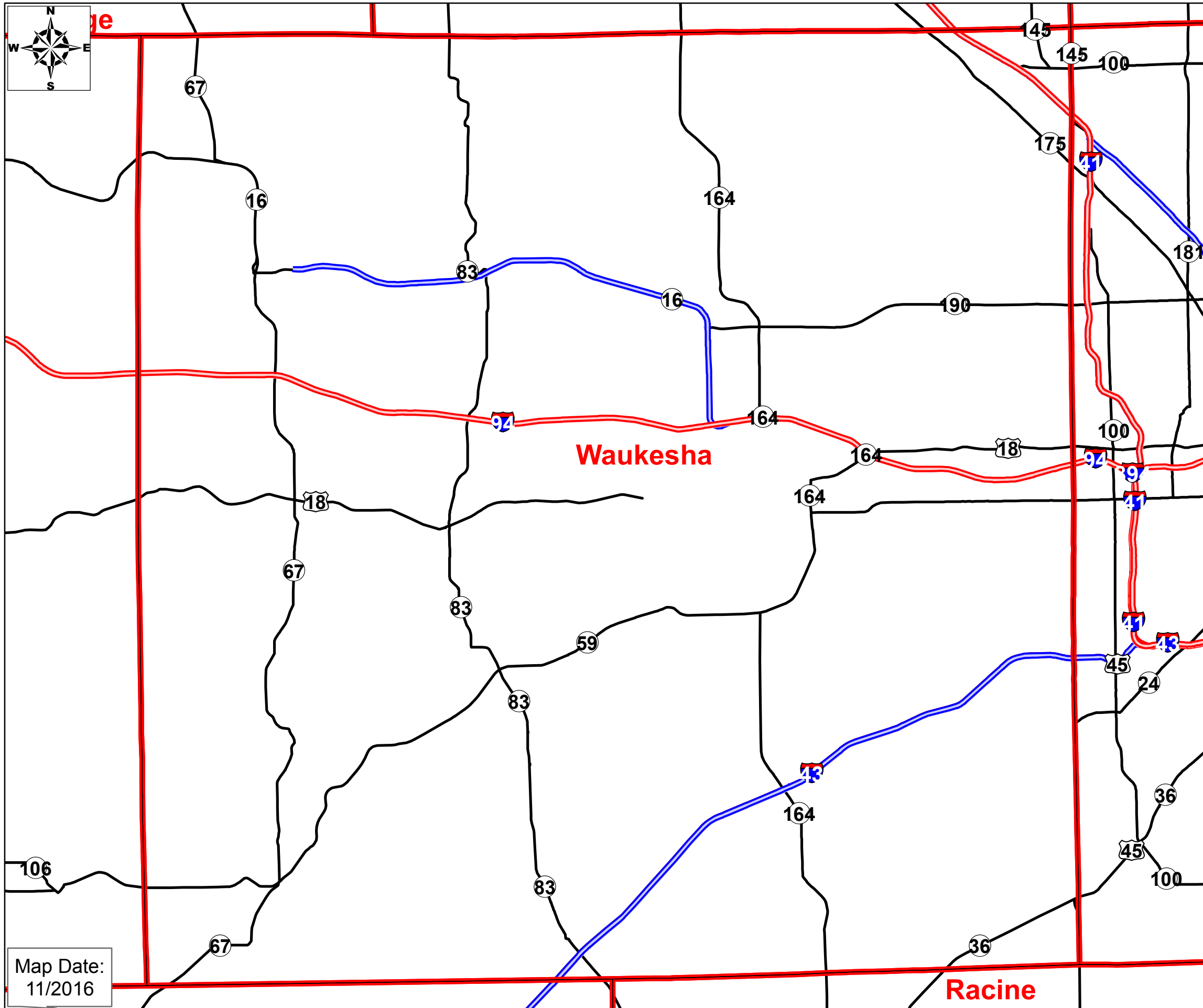
- Interstate
- Freeway
- Expressway
- Rescinded



The information contained on this map was created for the official use of the Wisconsin Department of Transportation (WisDOT). Any other use, while not prohibited, is the sole responsibility of the user. WisDOT expressly disclaims all liability regarding fitness of use of the information for other than official WisDOT business.

Map Date:
11/2016



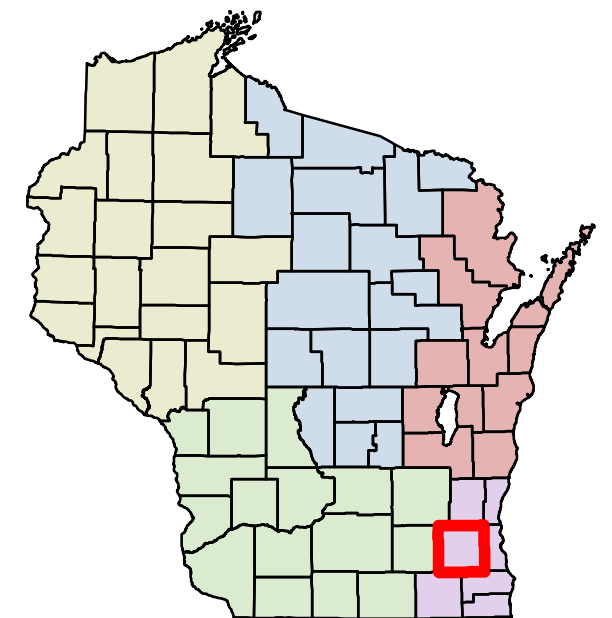


WisDOT Highway Access Controls

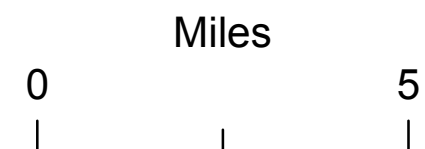
Waukesha County

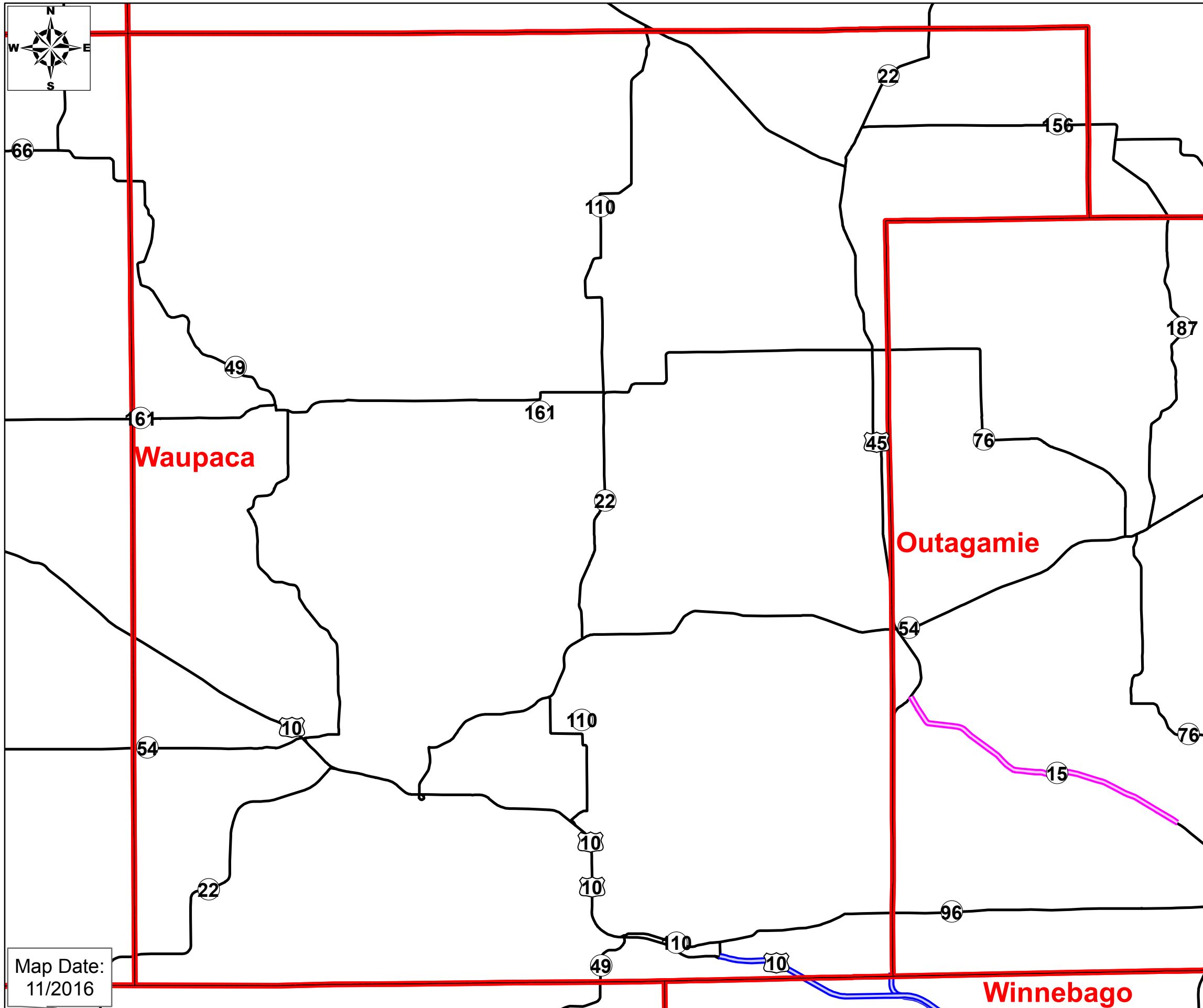
Freeway/Expressway/Interstate Controls
DECLARATION TYPE

- Interstate
- Freeway
- Expressway
- Rescinded



The information contained on this map was created for the official use of the Wisconsin Department of Transportation (WisDOT). Any other use, while not prohibited, is the sole responsibility of the user. WisDOT expressly disclaims all liability regarding fitness of use of the information for other than official WisDOT business.



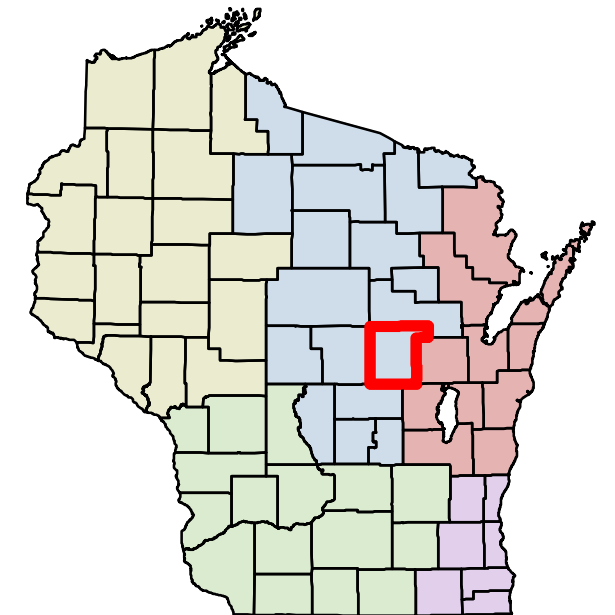


WisDOT Highway Access Controls

Waupaca County

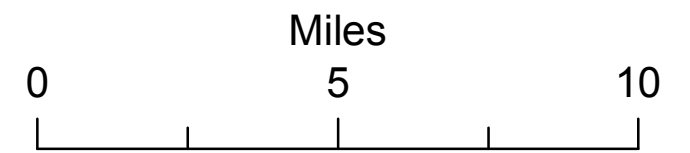
Freeway/Expressway/Interstate Controls
DECLARATION TYPE

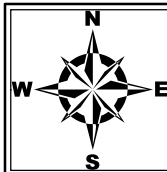
- Interstate
- Freeway
- Expressway
- Rescinded



The information contained on this map was created for the official use of the Wisconsin Department of Transportation (WisDOT). Any other use, while not prohibited, is the sole responsibility of the user. WisDOT expressly disclaims all liability regarding fitness of use of the information for other than official WisDOT business.

Map Date:
11/2016





Portage

Waupaca

Waushara

Marquette

Green Lake

WisDOT Highway Access Controls

Waushara County

Freeway/Expressway/Interstate Controls

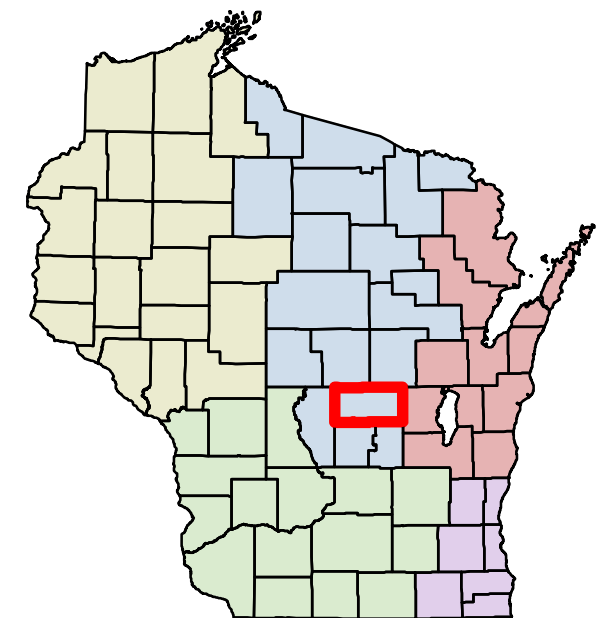
DECLARATION TYPE

Interstate

Freeway

Expressway

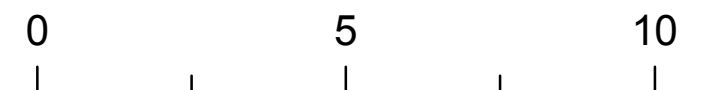
Rescinded

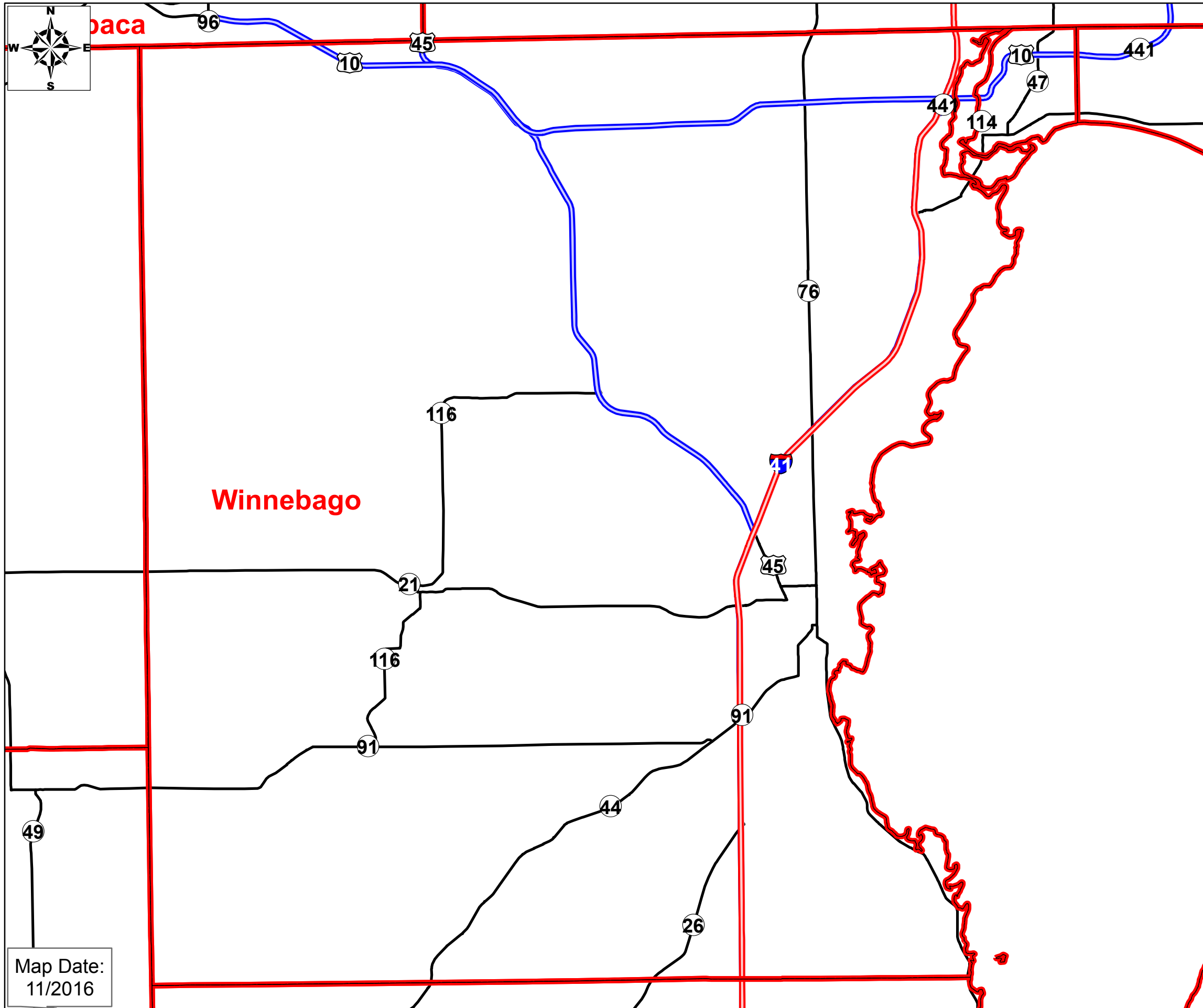


The information contained on this map was created for the official use of the Wisconsin Department of Transportation (WisDOT). Any other use, while not prohibited, is the sole responsibility of the user. WisDOT expressly disclaims all liability regarding fitness of use of the information for other than official WisDOT business.

Map Date:
11/2016

Miles





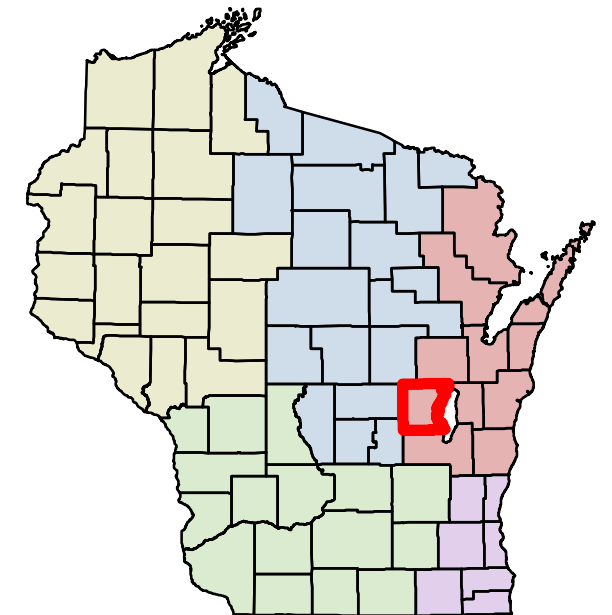
WisDOT Highway Access Controls

Winnebago County

Freeway/Expressway/Interstate Controls

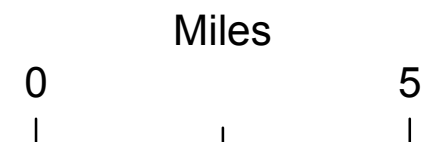
DECLARATION TYPE

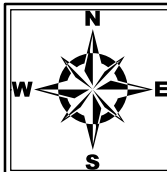
- Interstate
- Freeway
- Expressway
- Rescinded



The information contained on this map was created for the official use of the Wisconsin Department of Transportation (WisDOT). Any other use, while not prohibited, is the sole responsibility of the user. WisDOT expressly disclaims all liability regarding fitness of use of the information for other than official WisDOT business.

Map Date:
11/2016





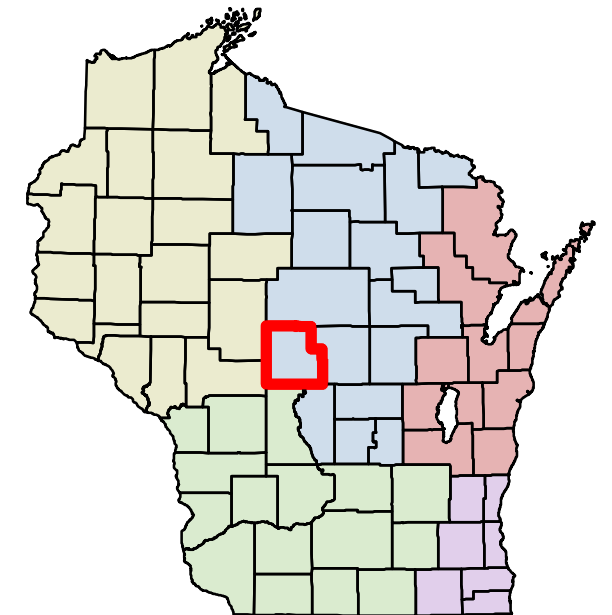
WisDOT Highway Access Controls

Wood County

Freeway/Expressway/Interstate Controls

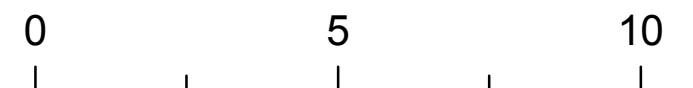
DECLARATION TYPE

- Interstate
- Freeway
- Expressway
- Rescinded



The information contained on this map was created for the official use of the Wisconsin Department of Transportation (WisDOT). Any other use, while not prohibited, is the sole responsibility of the user. WisDOT expressly disclaims all liability regarding fitness of use of the information for other than official WisDOT business.

Miles



Clark

Wood

Portage

Map Date:
11/2016

