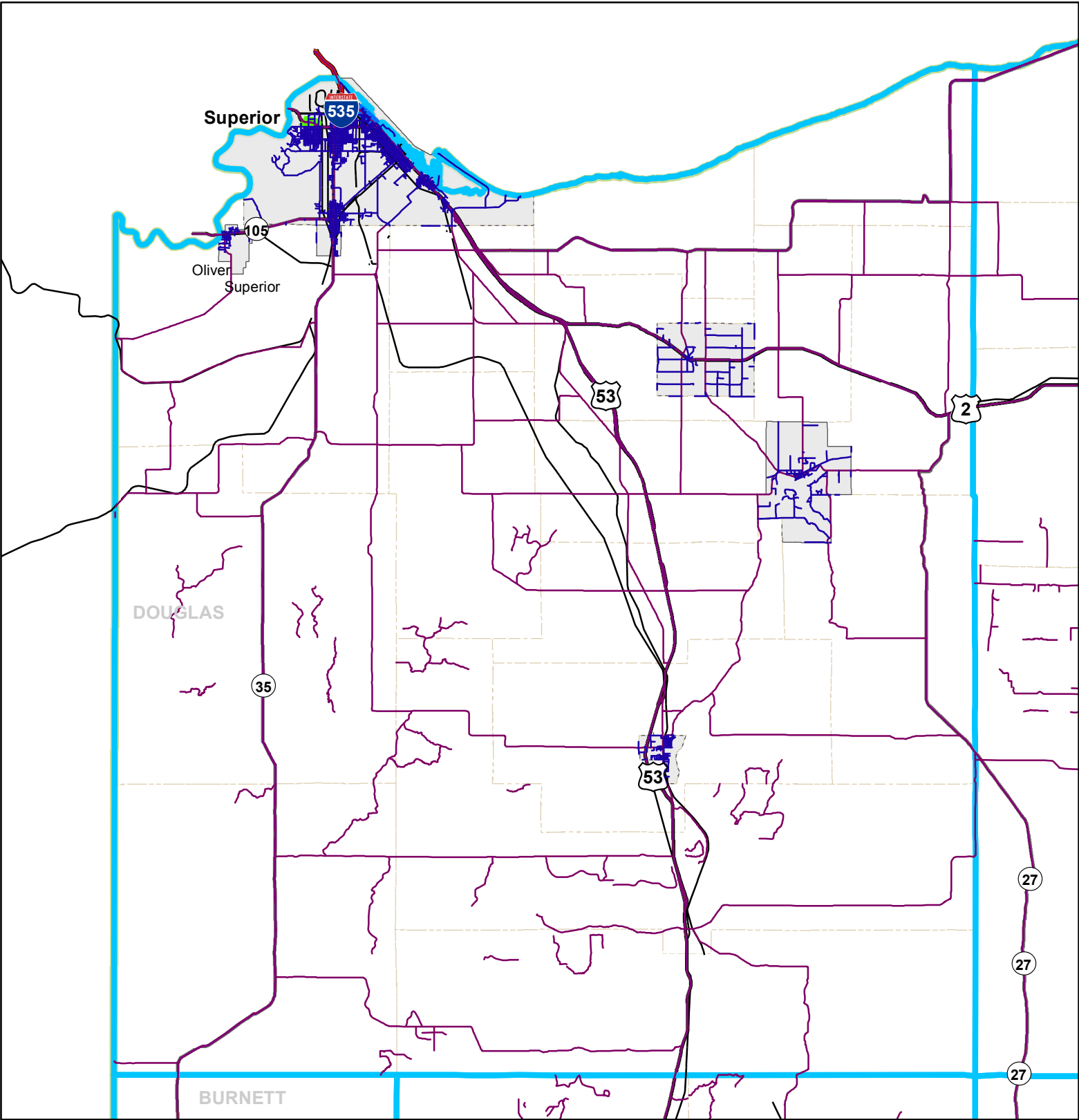






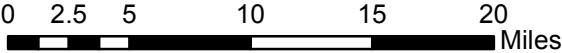


Douglas County

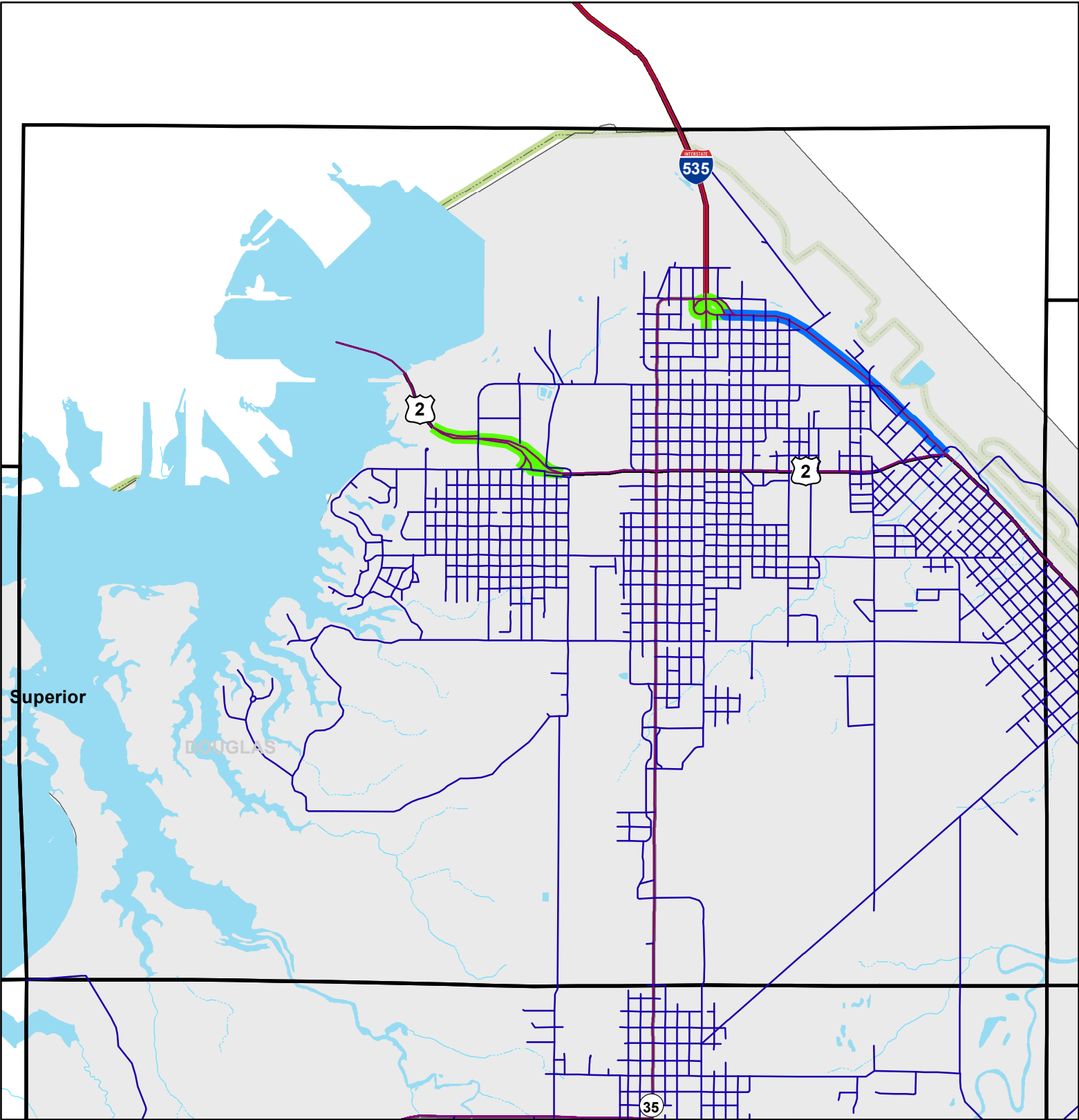


Legend







-  County
-  Interstate
-  US Highway
-  Douglas_Co_Interchange_Mowing
-  Douglas_Co_Highway_Mowing
-  State Highway



Douglas County
T49N,R14W

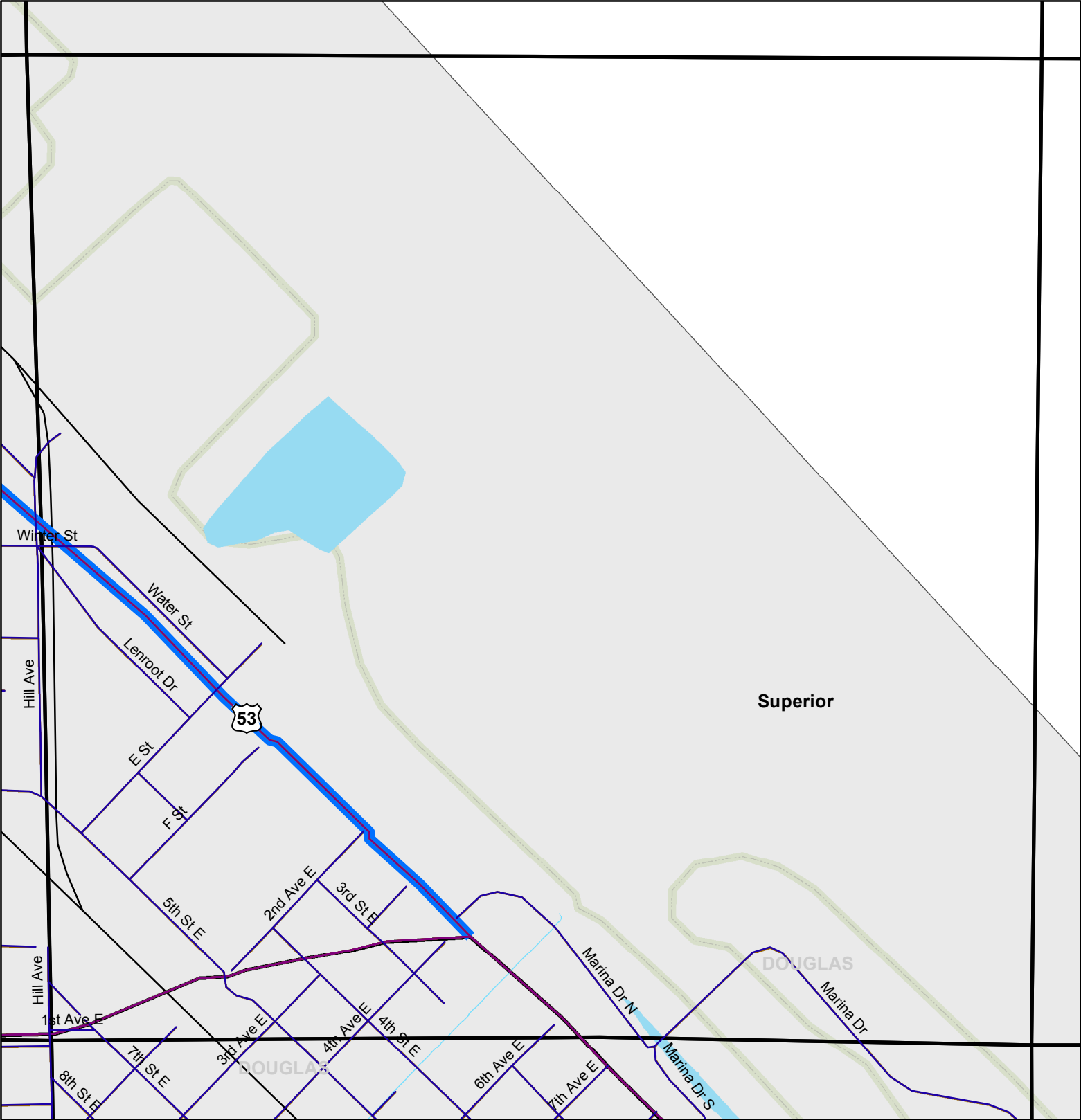


Legend







- | | | | |
|--|----------------|---|-------------------------------|
|  | PLSS Townships |  | State Highway |
|  | Interstate |  | Douglas_Co_Interchange_Mowing |
|  | US Highway |  | Douglas_Co_Highway_Mowing |

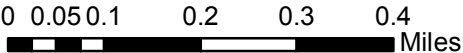


Douglas County
T49N,R14W,S13



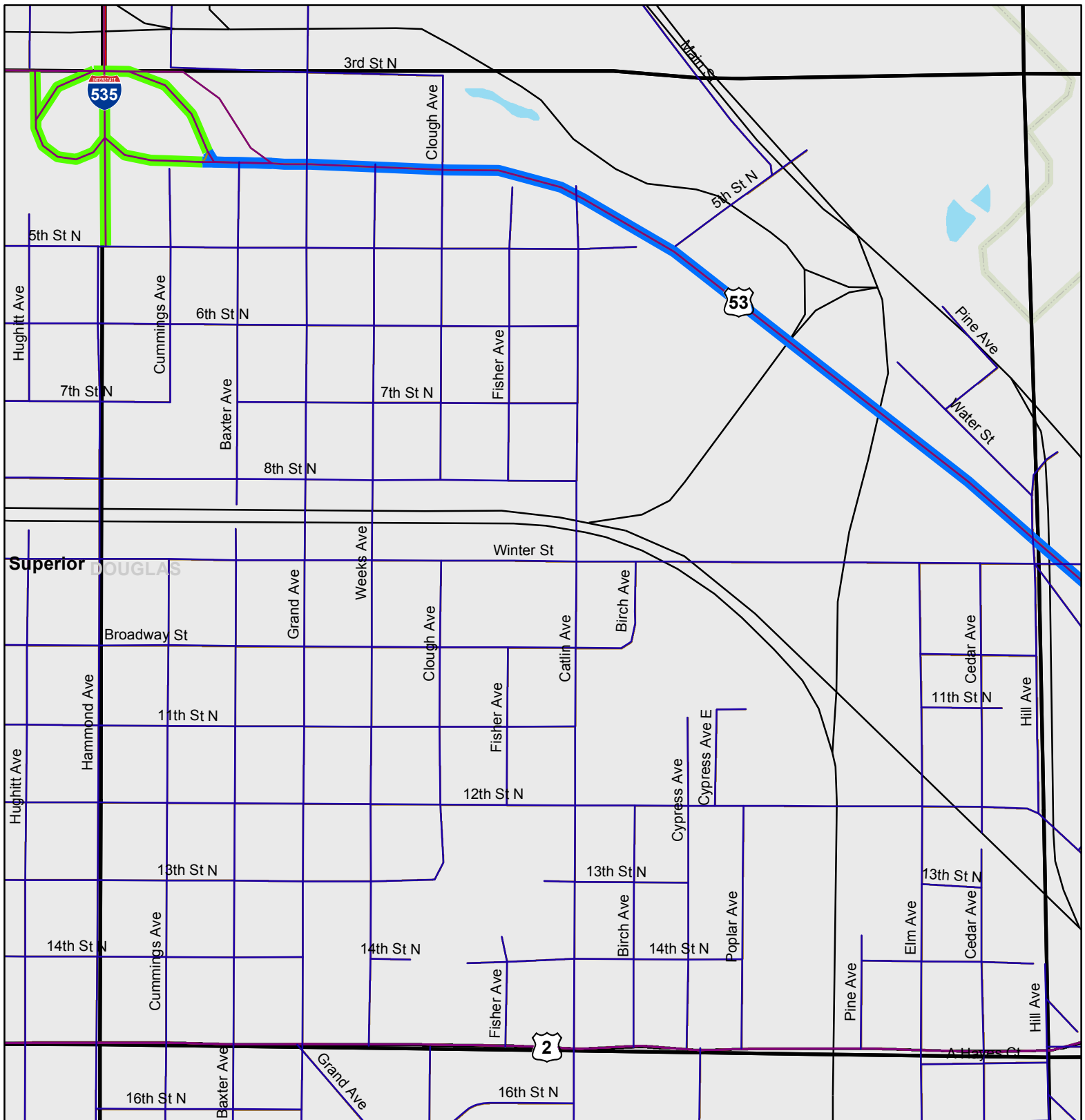
Legend

- | | |
|--|---|
|  PLSS Sections |  State Highway |
|  Interstate |  Douglas_Co_Interchange_Mowing |
|  US Highway |  Douglas_Co_Highway_Mowing |



Douglas County

T49N,R14W,S14

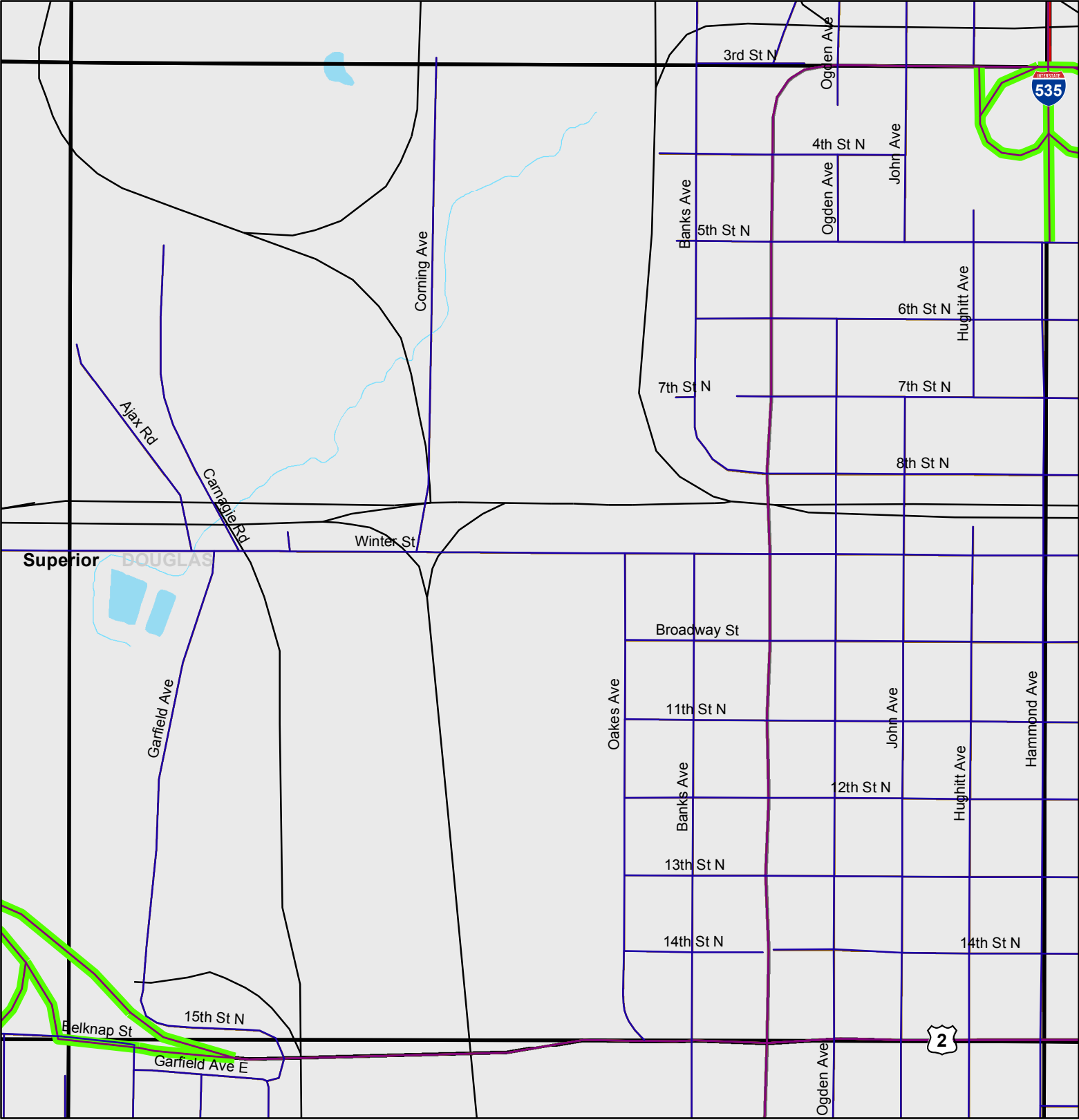


Legend

- PLSS Sections
- State Highway
- Interstate
- Douglas_Co_Interchange_Mowing
- US Highway
- Douglas_Co_Highway_Mowing

Douglas County

T49N,R14W,S15



Legend

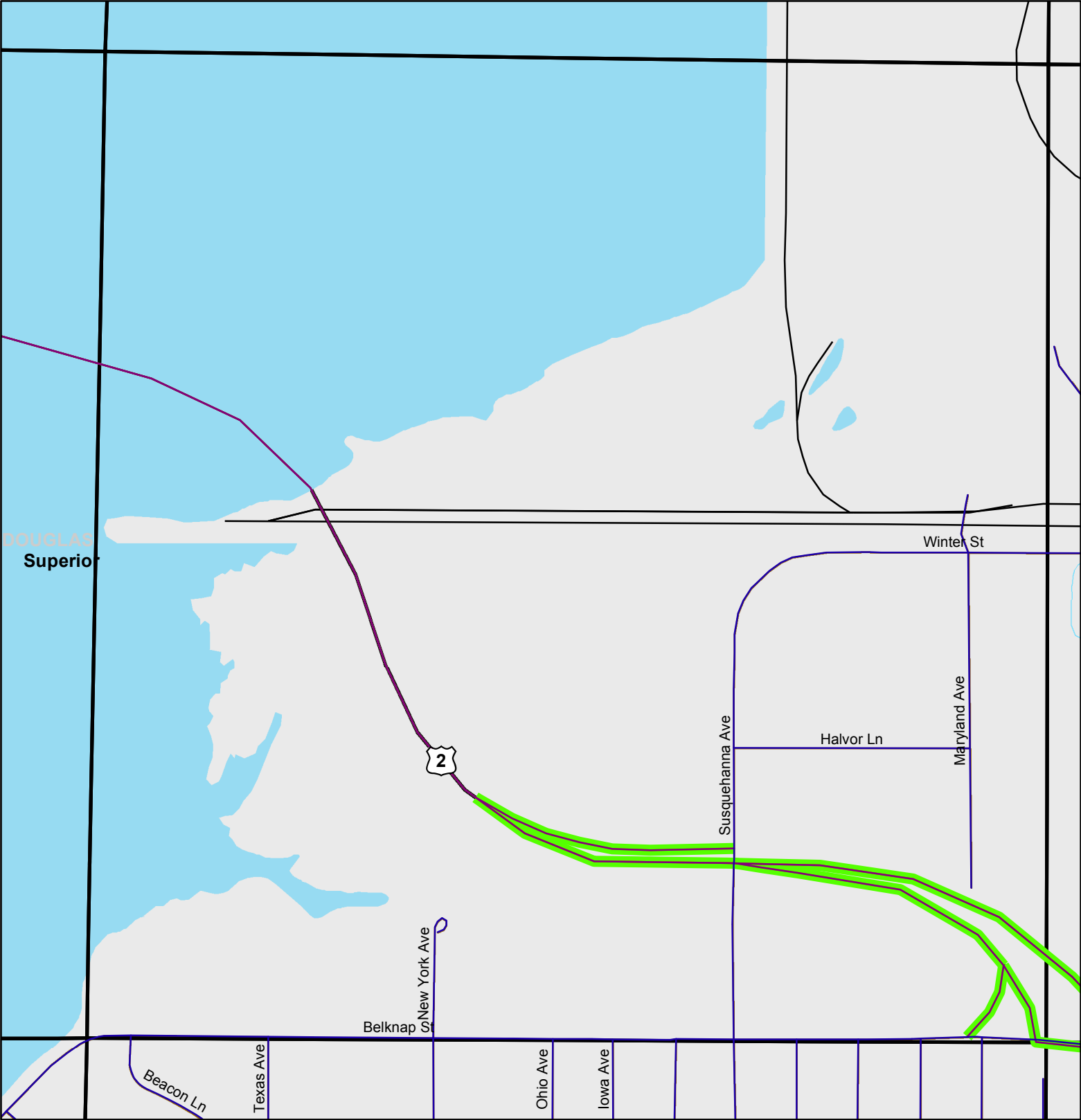
- PLSS Sections
- Interstate
- US Highway
- State Highway
- Douglas_Co_Interchange_Mowing
- Douglas_Co_Highway_Mowing

0 0.05 0.1 0.2 0.3 0.4 Miles









Douglas County

T49N,R14W,S16



Legend

- | | |
|--|---|
|  PLSS Sections |  State Highway |
|  Interstate |  Douglas_Co_Interchange_Mowing |
|  US Highway |  Douglas_Co_Highway_Mowing |

0 0.05 0.1 0.2 0.3 0.4 Miles

