2017 Flood Damage -

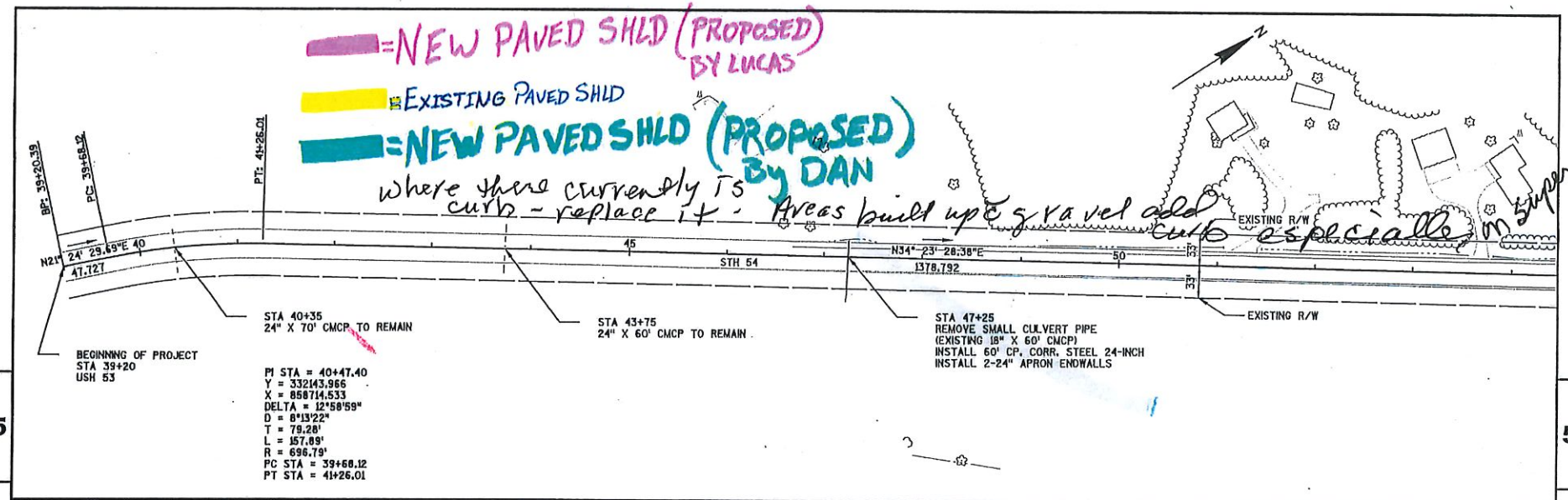



PROJECT NO: 7550-00-62	HWY: STH 54	COUNTY: TREMPEALEAU	PLAN AND PROFILE: STH 54	SHEET	E

FILE NAME : N:\PDS\C3D\75500001\SHEETSOTHER\75500001PP 11.17.2015.DWG
LAYOUT NAME - SHEET - (35)
PLOT DATE : 7/5/2017 9:39 AM PLOT BY : RAMBO, DANIEL N PLOT NAME : PLOT SCALE : 1 IN:100 FT
WISDOT/CADDS SHEET 44

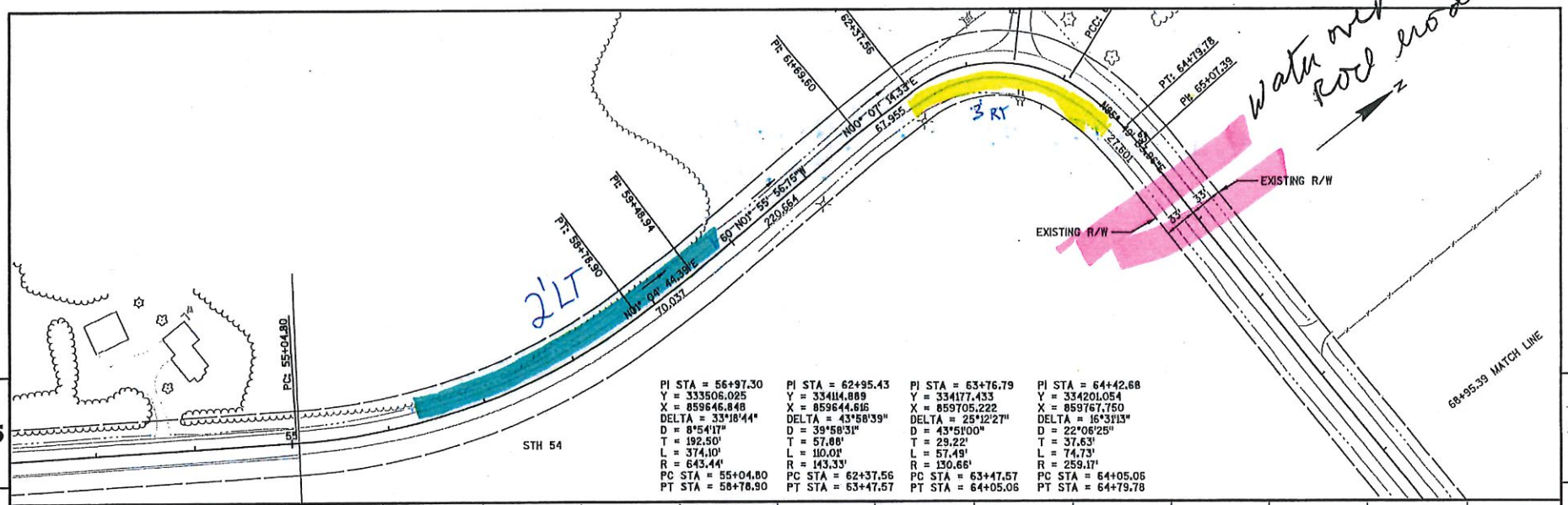

PI STA = 56+97.30	PI STA = 62+95.43	PI STA = 63+76.79	PI STA = 64+42.68
Y = 333506.025	Y = 334114.889	Y = 334177.433	Y = 334201.054
X = 859646.848	X = 859644.616	X = 859705.222	X = 859767.750
DELTA = 33°18'44"	DELTA = 43°58'39"	DELTA = 25°12'27"	DELTA = 16°31'13"
D = 8°54'17"	D = 39°58'31"	D = 43°51'00"	D = 22°06'25"
T = 192.50'	T = 57.88'	T = 29.22'	T = 37.63'
L = 374.10'	L = 110.01'	L = 57.49'	L = 74.73'
R = 643.44'	R = 143.33'	R = 130.66'	R = 259.17'
PC STA = 55+04.80	PC STA = 62+37.56	PC STA = 63+47.57	PC STA = 64+05.06
PT STA = 58+78.90	PT STA = 63+47.57	PT STA = 64+05.06	PT STA = 64+79.78



PROJECT NO: 7550-00-62	HWY: STH 54	COUNTY: TREMPEALEAU	PLAN AND PROFILE: STH 54	SHEET	E

FILE NAME : N:\PDS\C3D\75500001\SHEETSOTHER\75500001PP 11.17.2015.DWG
LAYOUT NAME - SHEET - (36)
PLOT DATE : 7/5/2017 9:40 AM PLOT BY : RAMBO, DANIEL N PLOT NAME : PLOT SCALE : 1 IN:100 FT
WISDOT/CADDS SHEET 44

undermined - extentions pulled out - Big Holes in Shoulder. 2-3' deep - 6' tube.

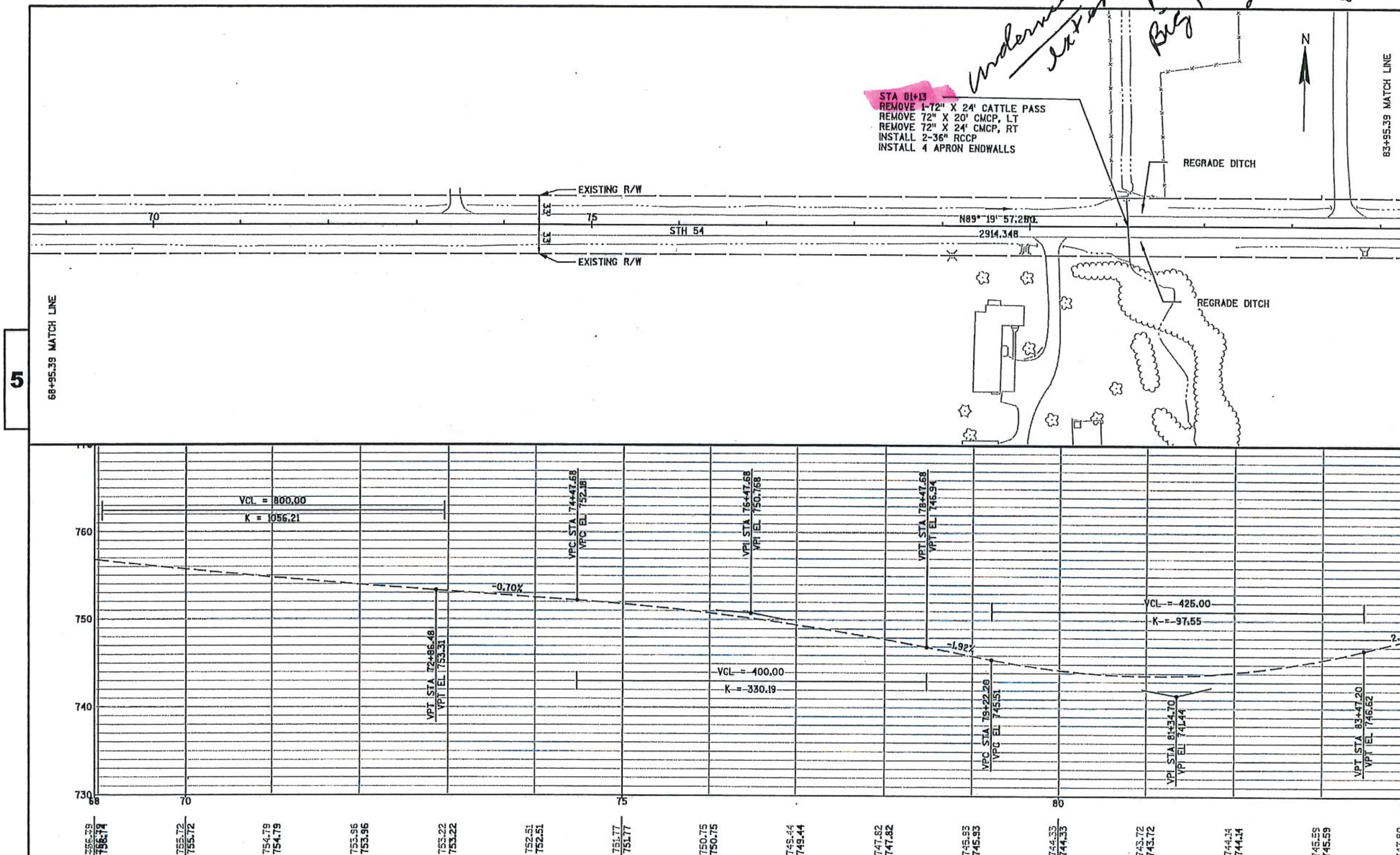

PROJECT NO: 7550-00-62	HWY: STH 54	COUNTY: TREMPEALEAU	PLAN AND PROFILE: STH 54	SHEET	E

FILE NAME : N:\PDS\C3D\75500001\SHEETSOTHER\75500001PP 11.17.2015.DWG
LAYOUT NAME - SHEET - (37)
PLOT DATE : 7/5/2017 9:40 AM PLOT BY : RAMBO, DANIEL N PLOT NAME : PLOT SCALE : 1 IN:100 FT WISDOT/CADDS SHEET 44

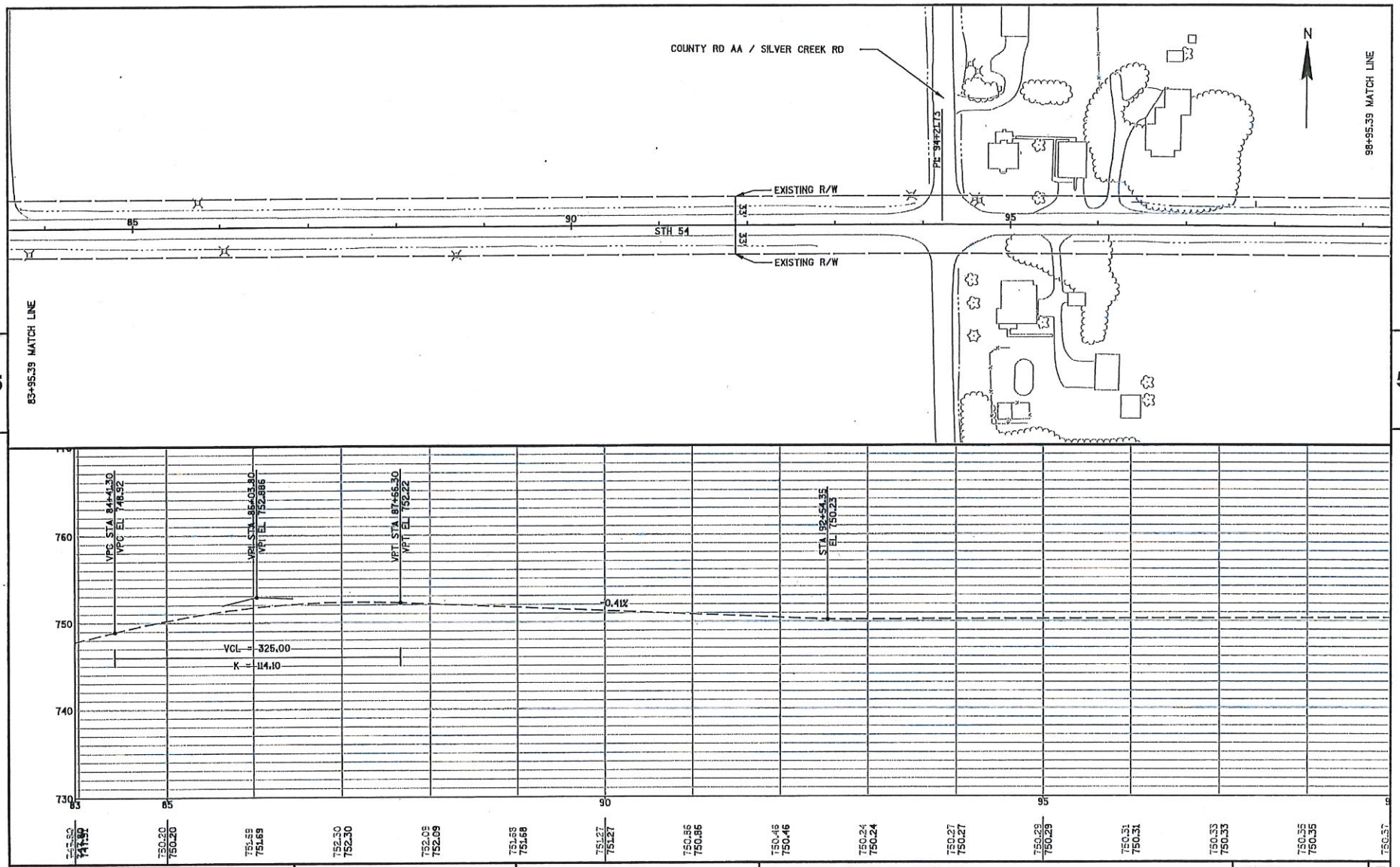

PROJECT NO: 7550-00-62	HWY: STH 54	COUNTY: TREMPEALEAU	PLAN AND PROFILE: STH 54	SHEET	E

FILE NAME : N:\PDS\C30\75500001\SHEETS0THER\75500001PP 11.17.2015.DWG
LAYOUT NAME - SHEET - (36)

PLOT DATE : 7/5/2017 9:40 AM PLOT BY : RAMBO, DANIEL N PLOT NAME : PLOT SCALE : 1 IN:100 FT

WISDOT/CADDS SHEET 44

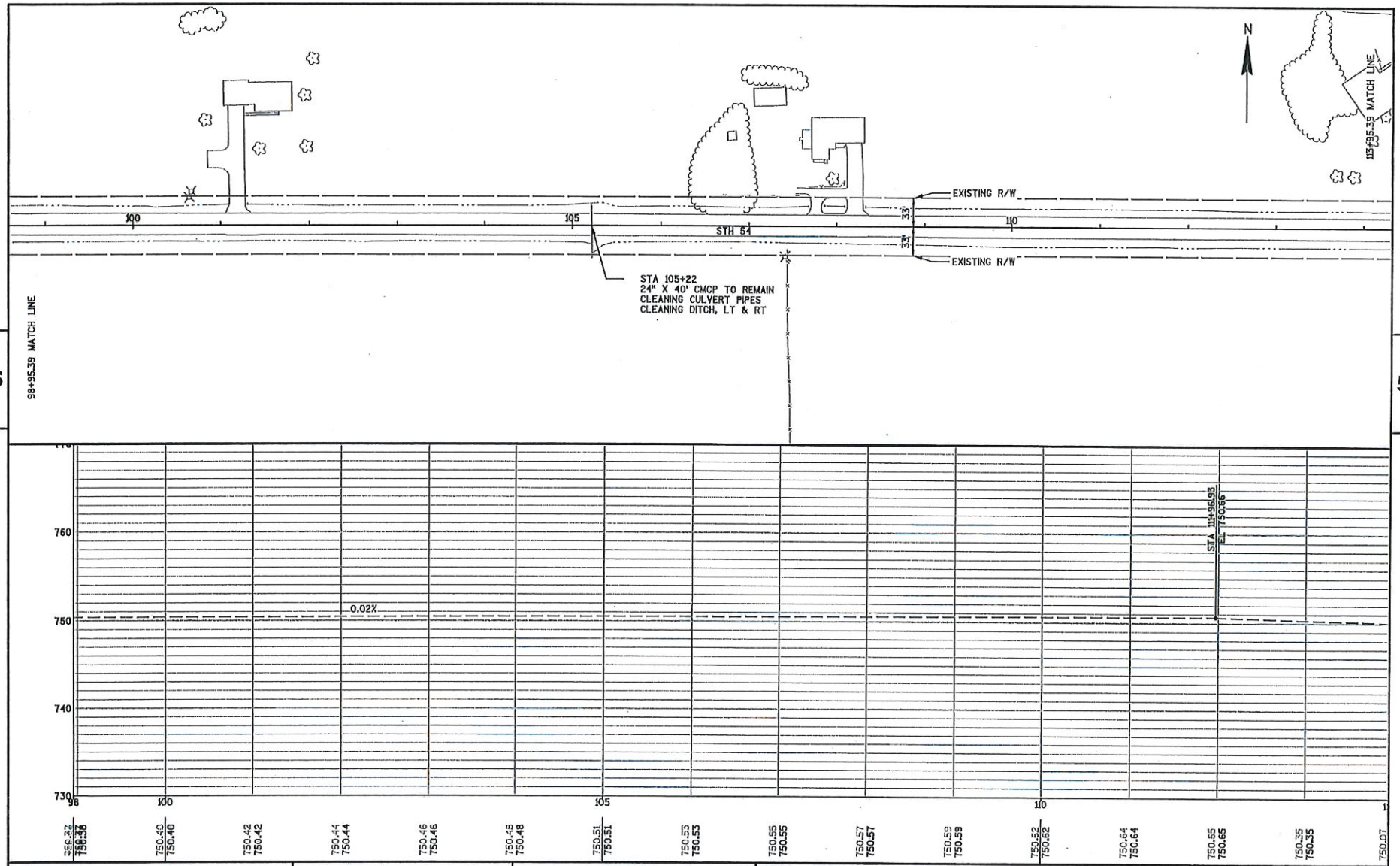

PROJECT NO: 7550-00-62	HWY: STH 54	COUNTY: TREMPEALEAU	PLAN AND PROFILE: STH 54	SHEET	E

FILE NAME : N:\PDS\C3D\75500001\SHEETSOTHER\75500001PP 11.17.2015.DWG
LAYOUT NAME - SHEET - (39)
PLOT DATE : 7/5/2017 9:41 AM PLOT BY : RAMBO, DANIEL N PLOT NAME : PLOT SCALE : 1 IN:100 FT
WISDOT/CADDS SHEET 44

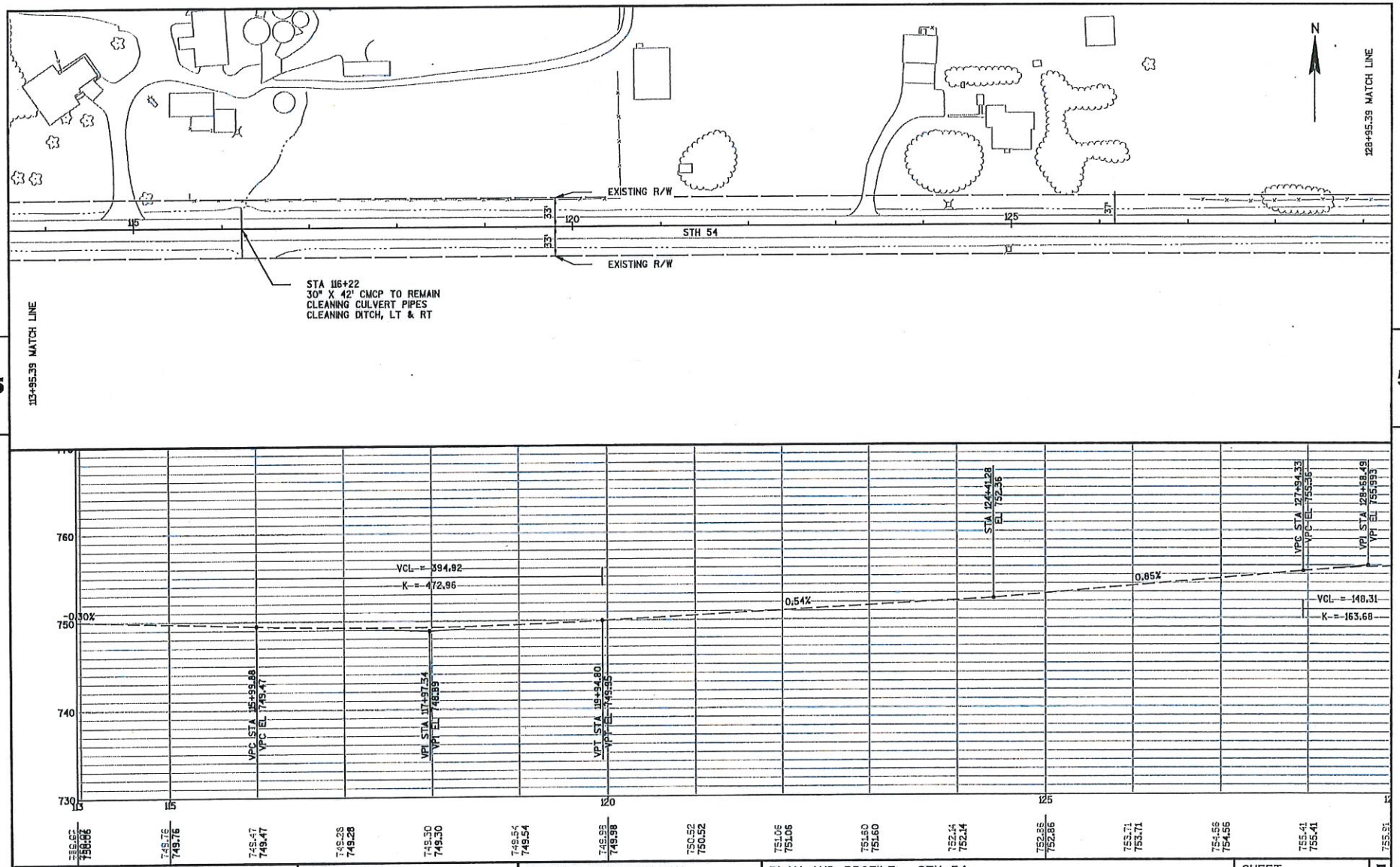

PROJECT NO: 7550-00-62	HWY: STH 54	COUNTY: TREMPEALEAU	PLAN AND PROFILE: STH 54	SHEET	E

FILE NAME : N:\PDS\C3D\75500001\SHEETSOTHER\75500001PP 11.17.2015.DWG
LAYOUT NAME - SHEET - (40)
PLOT DATE : 7/5/2017 9:41 AM PLOT BY : RAMBO, DANIEL N PLOT NAME : PLOT SCALE : 1 IN:100 FT
WISDOT/CADDS SHEET 44

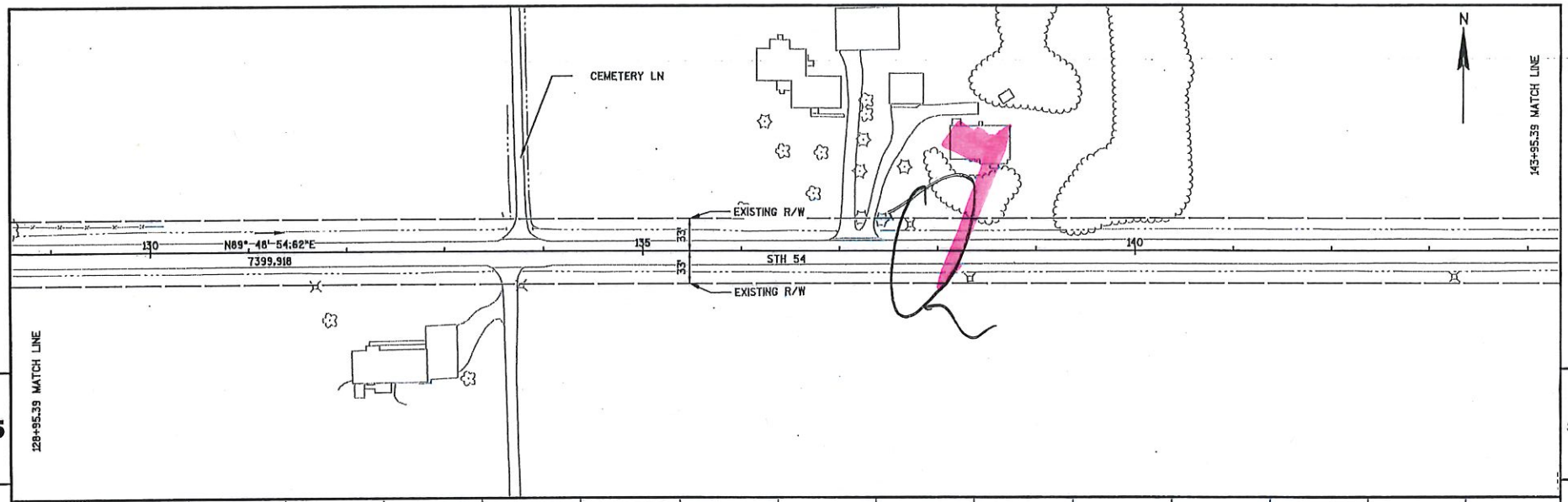

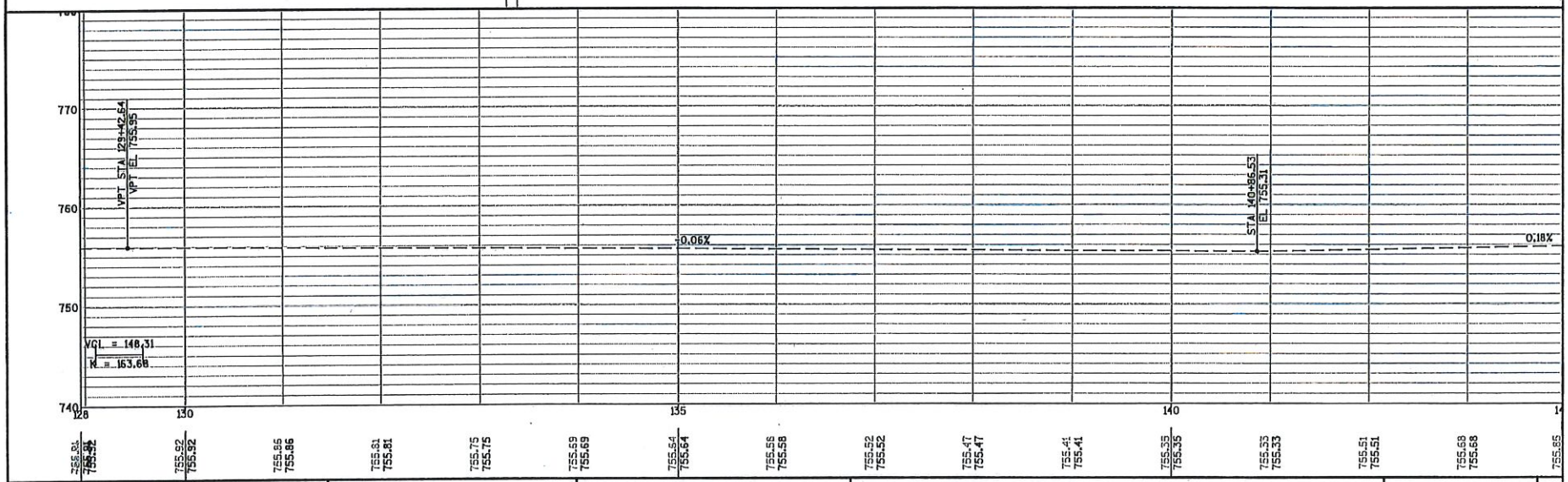

PROJECT NO: 7550-00-62	HWY: STH 54	COUNTY: TREMPEALEAU	PLAN AND PROFILE: STH 54	SHEET	E

FILE NAME : N:\PDS\C3D\75500001\SHEETSOTHER\75500001PP 11.17.2015.DWG
LAYOUT NAME - SHEET - (41)
PLOT DATE : 7/5/2017 9:41 AM PLOT BY : RAMBO, DANIEL N PLOT NAME : PLOT SCALE : 1 IN:100 FT
WISDOT/CADDS SHEET 44

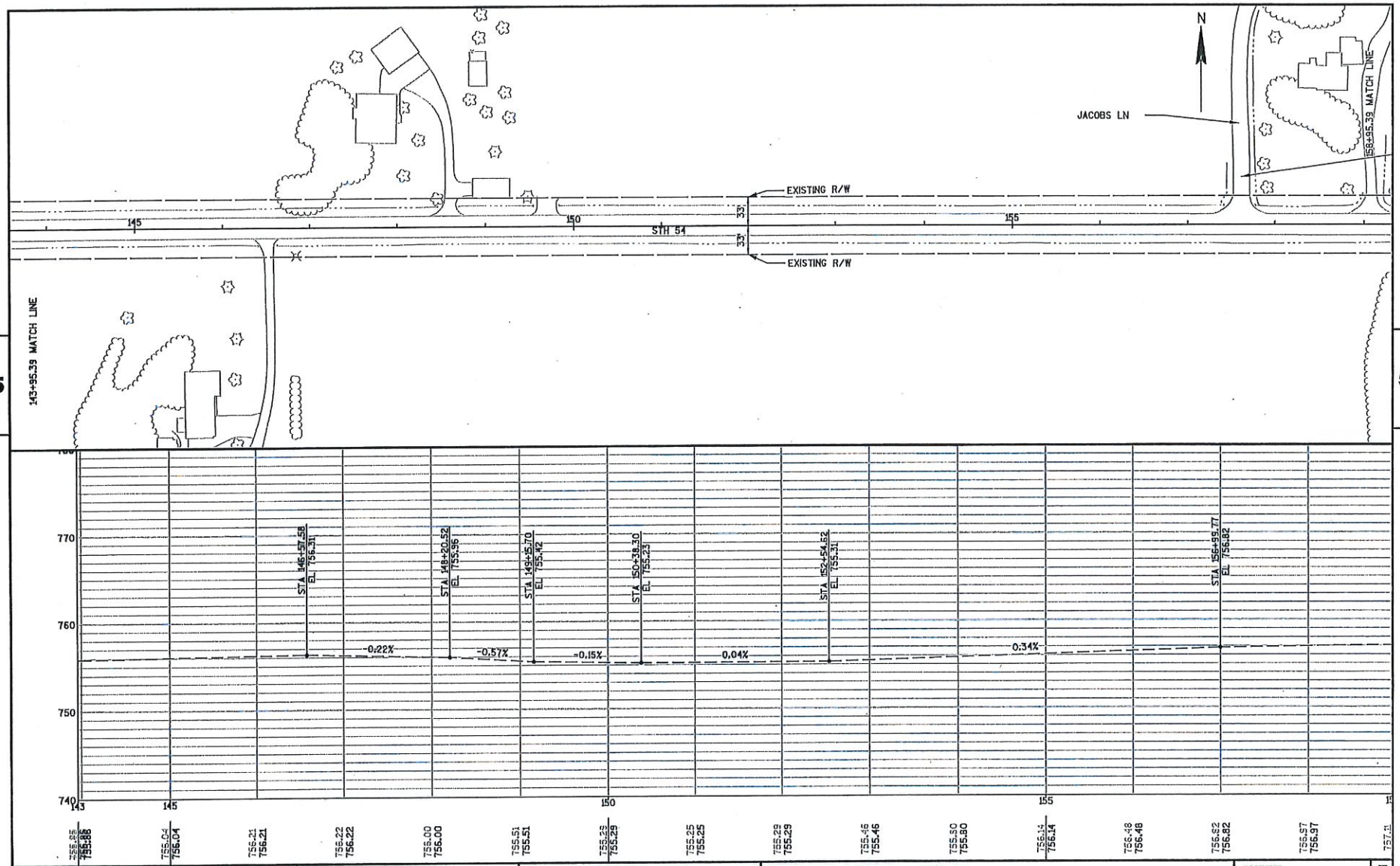

PROJECT NO: 7550-00-62	HWY: STH 54	COUNTY: TREMPEALEAU	PLAN AND PROFILE: STH 54	SHEET	E

FILE NAME : N:\PDS\C3D\75500001\SHEETSOTHER\75500001PP 11.17.2015.DWG
LAYOUT NAME - SHEET - (42)
PLOT DATE : 7/5/2017 9:41 AM PLOT BY : RAMBO, DANIEL N PLOT NAME : PLOT SCALE : 1 IN:100 FT
WISDOT/CADDS SHEET 44

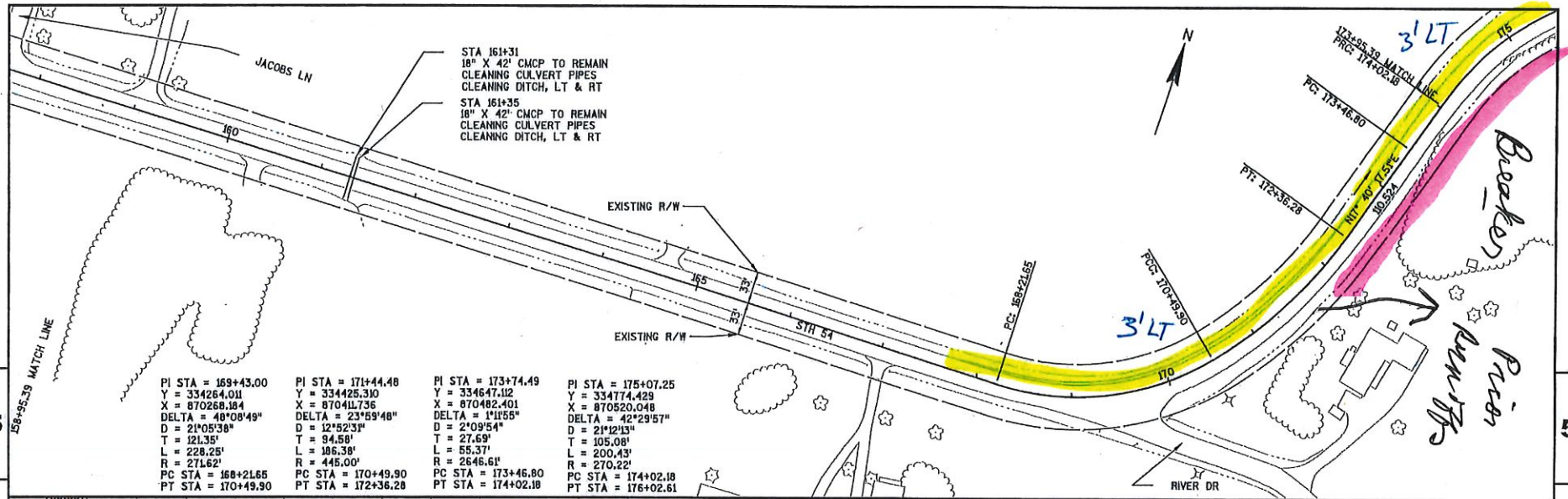

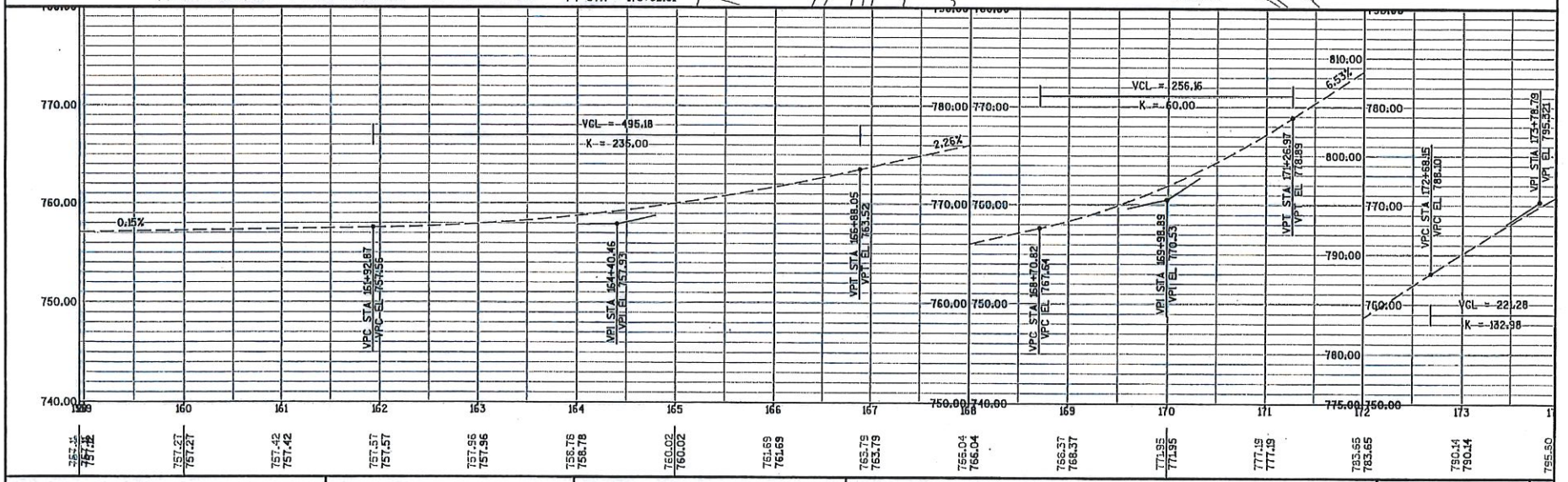

PROJECT NO: 7550-00-62	HWY: STH 54	COUNTY: TREMPEALEAU	PLAN AND PROFILE: STH 54	SHEET	E

FILE NAME : N:\PDS\C3D\75500001\SHEETSOTHER\75500001FP 11.17.2015.DWG
LAYOUT NAME - SHEET - (43)
PLOT DATE : 7/5/2017 9:42 AM PLOT BY : RAMBO, DANIEL N PLOT NAME : PLOT SCALE : 1 IN:100 FT
WISDOT/CADDS SHEET 44

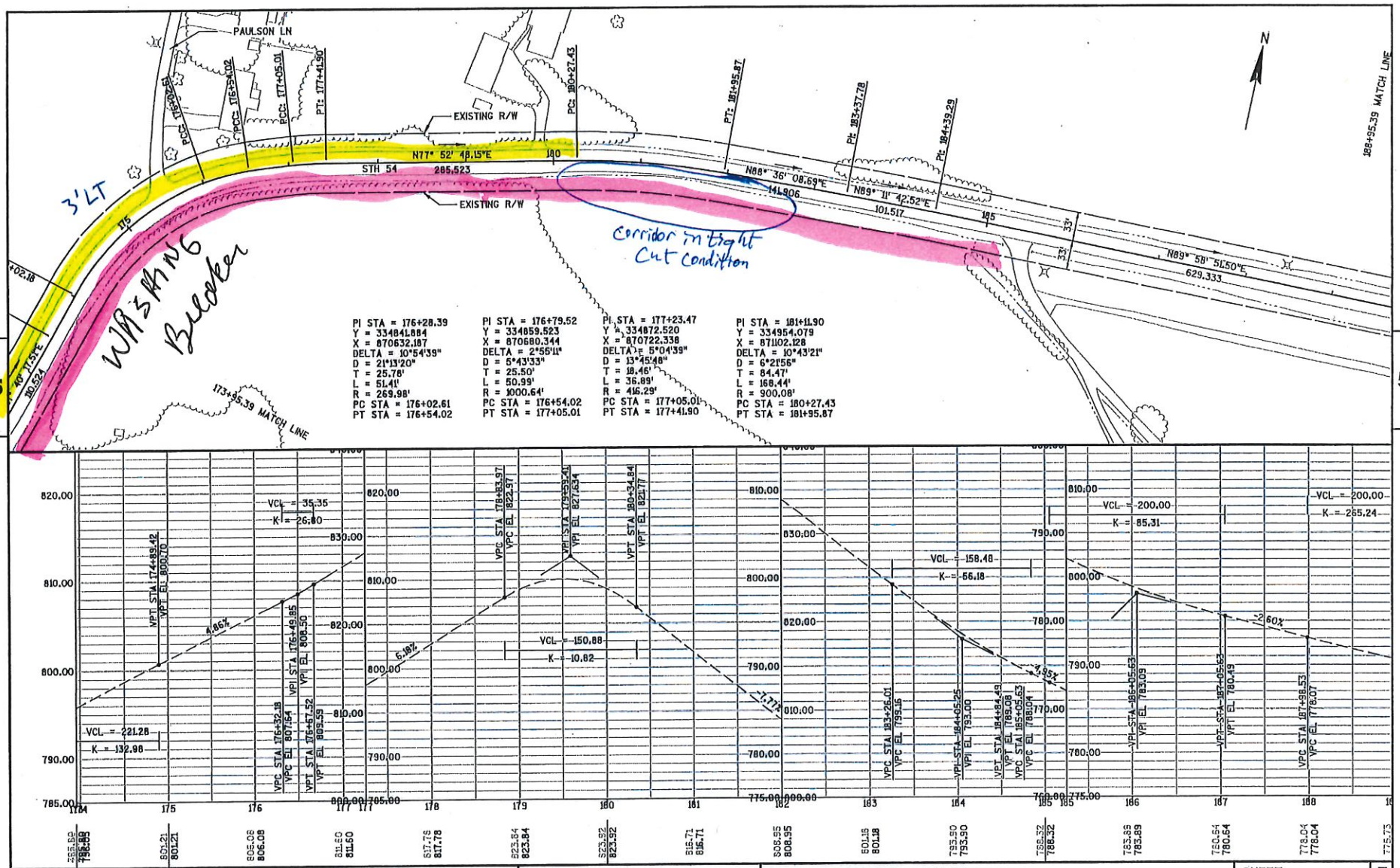

PROJECT NO: 7550-00-62	HWY: STH 54	COUNTY: TREMPEALEAU	PLAN AND PROFILE: STH 54	SHEET	E

FILE NAME : N:\PDS\C3D\75500001\SHEETSOTHER\75500001PP 11.17.2015.DWG
LAYOUT NAME - SHEET - (44)
PLOT DATE : 7/5/2017 9:42 AM PLOT BY : RAMBO, DANIEL N PLOT NAME : PLOT SCALE : 1 IN:100 FT
WISDOT/CADDS SHEET 44

Washed

STA 190+52
REMOVE SMALL CULVERT PIPE
(EXISTING 24" X 44' CMCP)
INSTALL 44' CP CORR. STEEL 24-INCH
INSTALL 24" APRON ENDWALL, RT, LT

STA 202+44.23
24" X 110' CMCP TO REMAIN

SKUNK COULLEE RD

N

MATCH LINE 203+95.39

EXISTING R/W

PC: 200+77.37

BP: 202+60.27

203+04

204+00

PC: 190+68.63

PCC: 192+84.29

PT: 193+81.15

PI: 194+94.08

PI: 195+98.55

PI: 197+54.58

190

MATCH LINE 188+95.39

33'

1'LT

N68° 07' 13.98"E 195.65'

N63° 06' 38.80"E 156.032

N61° 09' 40.50"E 322.789

200

45'

36'

60'

6'RT

STH 54

112.922

104.375

EXISTING R/W

STA 200+32 - STA 212+12
ADJUST 718 FT OF BEAM GUARD
REPLACE 218 FT OF DAMAGED RAIL
REPLACE MISSING, UNSTABLE AND/OR
DETERIORATED POSTS AND BLOCKS
REPLACE TURNDOWN ENDS WITH EATS

closed

washed slope to culvert

crack shoulder

5

PI STA = 191+76.79
Y = 334961.271
X = 872167.437
DELTA = 10°57'47"
D = 5°05'00"
T = 108.16'
L = 215.67'
R = 1127.13'
PC STA = 190+68.63
PT STA = 192+84.29

PI STA = 193+32.87
Y = 334991.130
X = 872321.308
DELTA = 10°53'52"
D = 11°15'01"
T = 48.58'
L = 96.86'
R = 509.28'
PC STA = 192+84.29
PT STA = 193+81.15

STA 193+24
38' OF EXISTING 24" X 44' CMCP TO REMAIN
REMOVE 6' OF CULVERT PIPE, LT
INSTALL 6' CP CORR. STEEL 24-INCH, LT
CLEANING DITCH, LT
INSTALL 1-24" APRON ENDWALL, LT

STA 196+15
36' OF EXISTING 18" X 44' CMCP TO REMAIN
REMOVE 8' OF CULVERT PIPE, RT
INSTALL 8' CP, CORR. STEEL 18-INCH, RT
INSTALL 1-18" APRON ENDWALL, RT

PI STA = 203+34.95
Y = 335444.796
X = 873213.954
DELTA = 37°15'55"
D = 7°30'00"
T = 257.58'
L = 496.87'
R = 763.94'
PC STA = 200+77.37
PT STA = 205+74.24

5

VCL = 200.00
K = 265.24

VCL = 413.13
K = 273.01

-1.85%

-0.33%

VCL = -857.
K = -99.49

VCL = 469.03
K = 107.71

-4.69%

VPI STA 188+98.53
VPI EL 775.47

VPT STA 189+98.53
VPT EL 773.62

VPC STA 190+28.64
VPC EL 773.07

VPI STA 192+35.21
VPI EL 769.25

VPT STA 194+41.77
VPT EL 768.56

VPC STA 197+70.36
VPC EL 767.46

VPI STA 200+04.87
VPI EL 766.67

VPT STA 202+39.39
VPT EL 765.68

VPC STA 203+40.91
VPC EL 750.92

780.00
770.00
760.00
750.00
745.00

190 191 192 193 194 195 196 197 198 199 200 201 202 203 204

775.78 775.53 773.50 773.60 771.84 771.84 770.44 770.44 769.40 769.40 768.73 768.73 768.37 768.37 768.03 768.03 767.70 767.70 767.32 767.32 766.25 766.25 764.25 764.25 761.31 761.31 757.46 757.46 752.84 752.84 749.51

PROJECT NO: 7550-00-62	HWY: STH 54	COUNTY: TREMPEALEAU	PLAN AND PROFILE: STH 54	SHEET	E

FILE NAME : N:\PDS\C30\75500001\SHEET$OTHER\75500001PP 11.17.2015.DWG
LAYOUT NAME - SHEET - (45)
PLOT DATE : 7/5/2017 9:42 AM
PLOT BY : RAMBO, DANIEL N
PLOT NAME :
PLOT SCALE : 1 IN:100 FT
WISDOT/CADDS SHEET 44

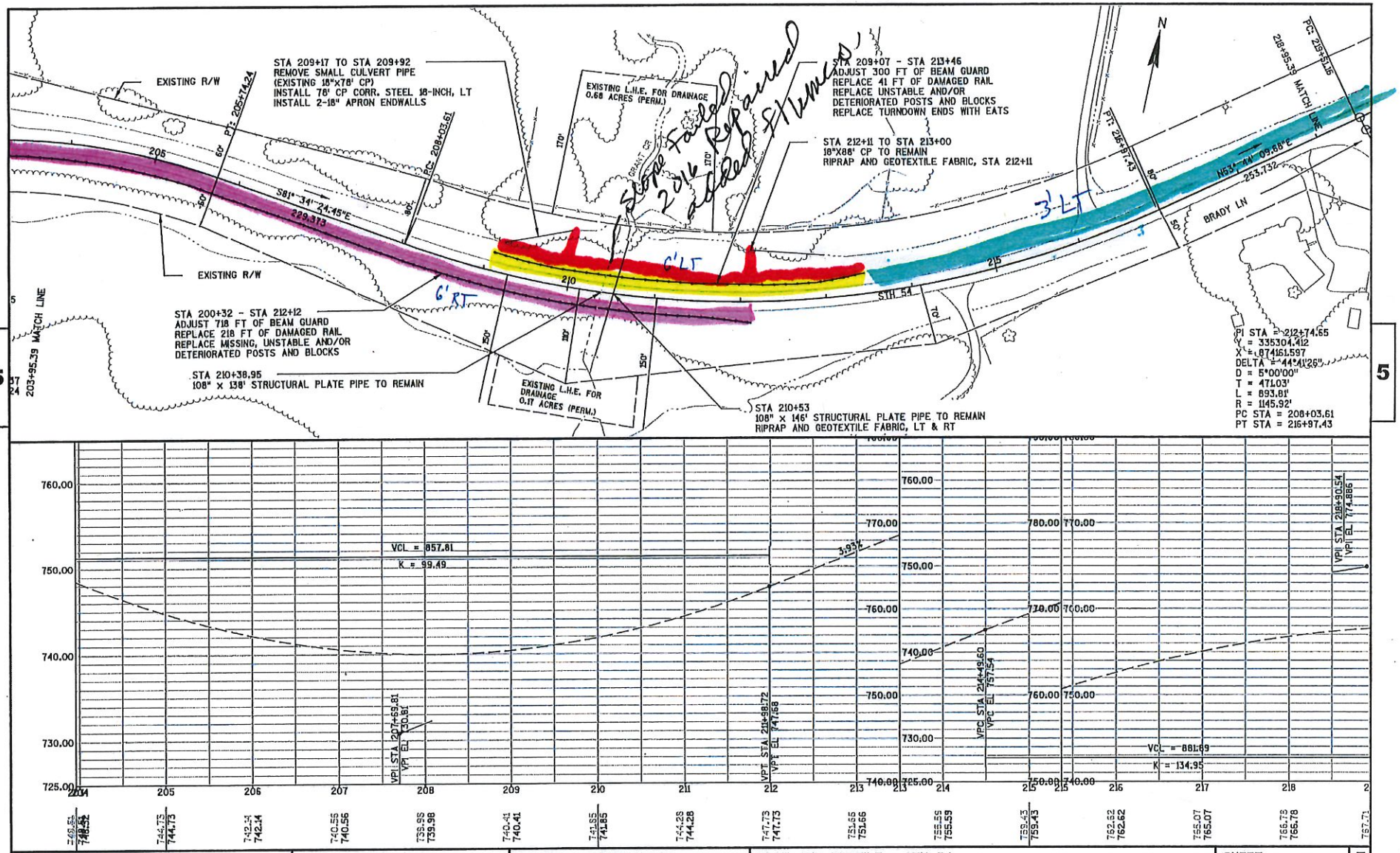

PROJECT NO: 7550-00-62	HWY: STH 54	COUNTY: TREMPEALEAU	PLAN AND PROFILE: STH 54	SHEET	E

FILE NAME : N:\PDS\C3D\75500001\SHEETSOTHER\75500001PP 11.17.2015.DWG
LAYOUT NAME - SHEET - (46)
PLOT DATE : 7/5/2017 9:42 AM PLOT BY : RAMBO, DANIEL N PLOT NAME : PLOT SCALE : 1 IN:100 FT
WISDOT/CADDS SHEET 44

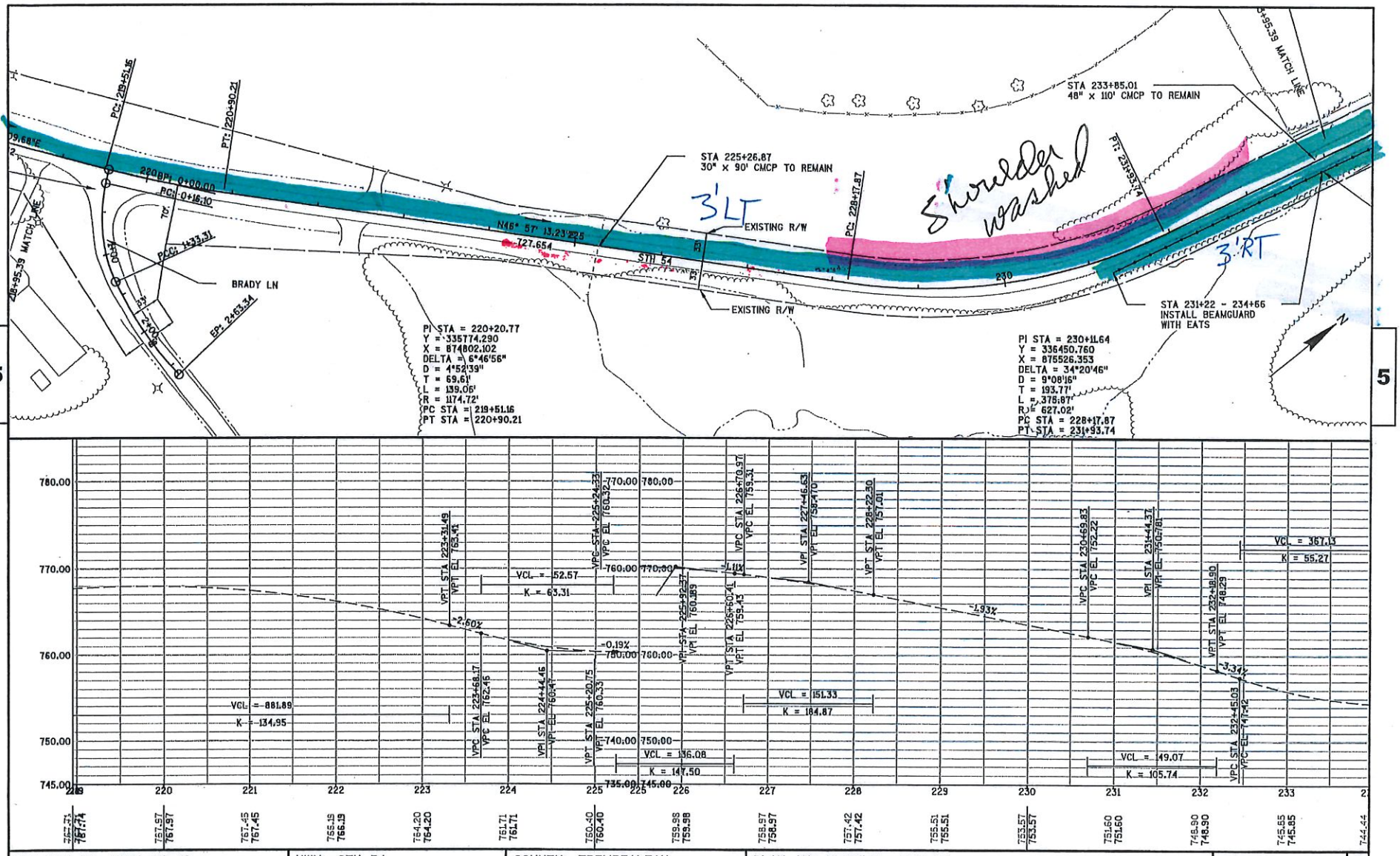

PROJECT NO: 7550-00-62	HWY: STH 54	COUNTY: TREMPEALEAU	PLAN AND PROFILE: STH 54	SHEET	E

FILE NAME : N:\PDS\C3D\75500001\SHEETSOTHER\75500001PP 11.17.2015.DWG
LAYOUT NAME - SHEET - (47)
PLOT DATE : 7/5/2017 9:43 AM PLOT BY : RAMBO, DANIEL N PLOT NAME : PLOT SCALE : 1 IN:100 FT
WISDOT/CADDS SHEET 44

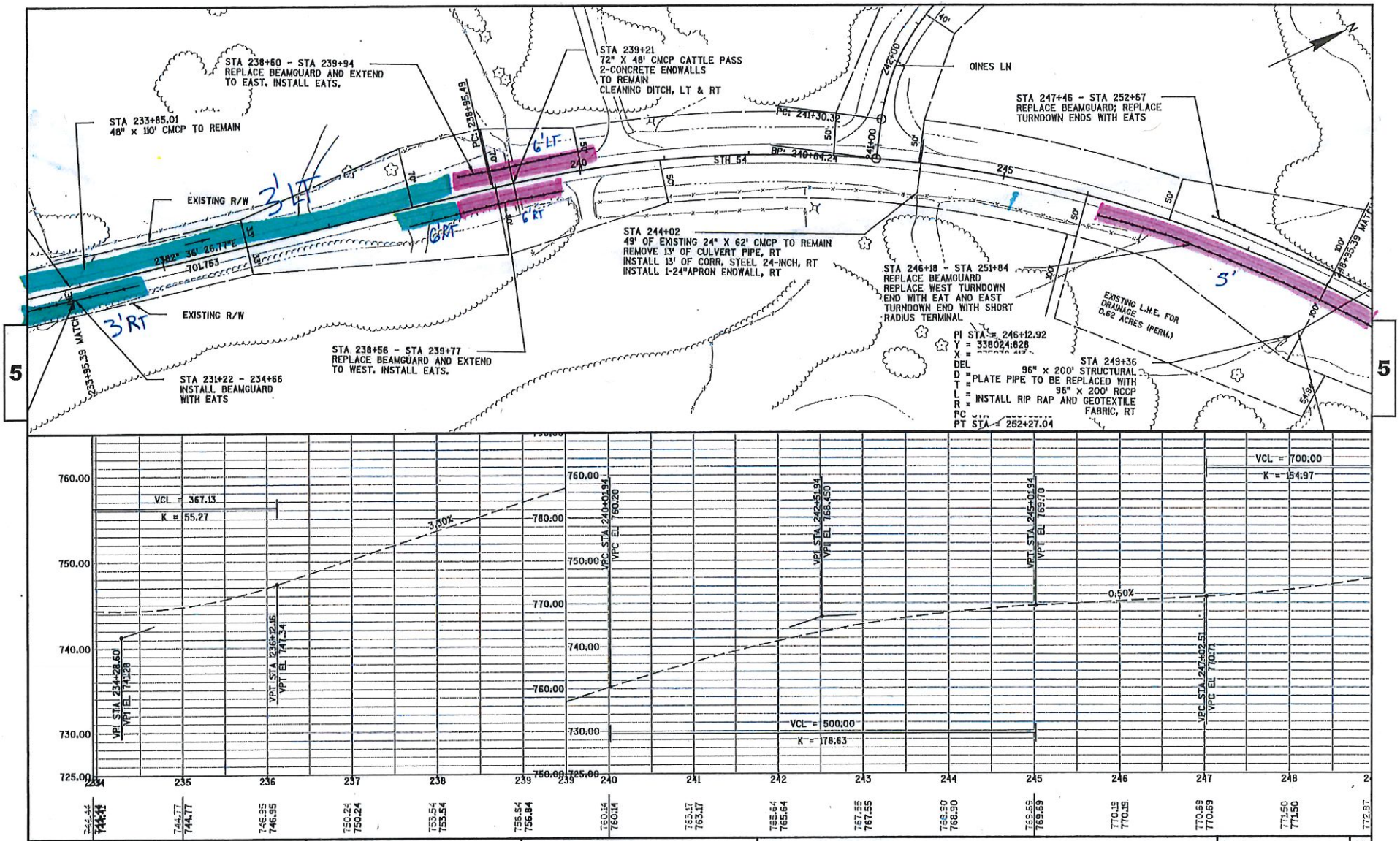

PROJECT NO: 7550-00-62	HWY: STH 54	COUNTY: TREMPEALEAU	PLAN AND PROFILE: STH 54	SHEET	E

FILE NAME : N:\PDS\C3D\75500001\SHEETSOTHER\75500001PP 11.17.2015.DWG
LAYOUT NAME - SHEET - (46)
PLOT DATE : 7/5/2017 9:43 AM PLOT BY : RAMBO, DANIEL N PLOT NAME : PLOT SCALE : 1 IN:100 FT
WISDOT/CADDS SHEET 44

STA 247+46 - 252+67
REPLACE BEAMGUARD;
REPLACE WEST TURNDOWN
END WITH EAT

EXISTING L.H.E. FOR
DRAINAGE
0.24 ACRES (PERM.)

STA 251+76.10
1-72"x54' CATTLE PASS TO REMAIN

STA 252+67 - STA 255+78
EXTEND BEAMGUARD
EAST END TO DRIVEWAY
REPLACE TURNDOWN END WITH
EATS

CLEAR TREES WITHIN ROW

STA 261+18 - STA 264+66
ADJUST 330 FT OF BEAM GUARD
REPLACE 54 FT OF DAMAGED RAIL
REPLACE MISSING, UNSTABLE AND/OR
DETERIORATED POSTS AND BLOCKS
EXTEND SHORT RADIUS END TREATMENT
ON WEST END AND ADD EAT ON EAST
END

EXISTING R/W

STH 54

N65° 29' 03.08"E 260
1409.899

STA 255+26
54' C.P. TO REMAIN

EXISTING R/W

STA 261+95
64' OF EXISTING 30" X 70' CMCP
TO REMAIN
REMOVE 6' OF CULVERT PIPE, RT
INSTALL 6' CP CORR. STEEL 30-INCH, RT
MOVE DEBRIS, LT

STA 246+18 - STA 251+84
REPLACE BEAMGUARD
REPLACE WEST TURNDOWN
END WITH EAT AND EAST
TURNDOWN END WITH SHORT
RADIUS

STA 249+36
96" X 200' STRUCTURAL
PLATE PIPE TO BE REPLACED WITH
96" X 200' RCCP
INSTALL RIP RAP AND GEOTEXTILE
FABRIC, RT

STA 252+37
REMOVE SMALL CULVERT PIPE
(EXISTING 18"x60' C.P.)
INSTALL 60' CP. CORR. STEEL 24-INCH
2-24" APRON ENDWALLS

STA 261+60 - STA 262+85
REPLACE BEAMGUARD, REPLACE AND
EXTEND WEST SHORT RADIUS END
TREATMENT. REPLACE EAST END
TREATMENT WITH EAT.

MATCH LINE
MATCH LINE

5 LT
5 LT
5 RT
5 RT
2' LT
2' LT
2' RT
2' RT

Shoulder gone
Slope Failure
Slope Failure
Slope Failure
Slope Inlet
Breaks

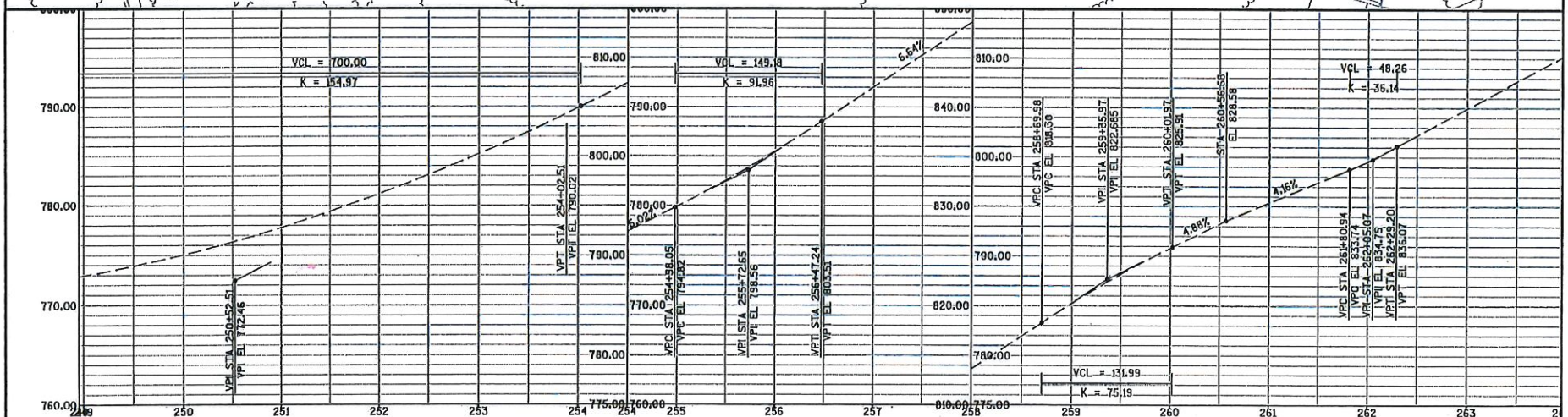

PROJECT NO: 7550-00-62	HWY: STH 54	COUNTY: TREMPEALEAU	PLAN AND PROFILE: STH 54	SHEET	E

FILE NAME : N:\PDS\C30\75500001\SHEETSOTHER\75500001PP 11.17.2015.DWG
LAYOUT NAME - SHEET - (49)
PLOT DATE : 7/5/2017 9:43 AM
PLOT BY : RAMBO, DANIEL N
PLOT NAME :
PLOT SCALE : 1 IN:100 FT
WISDOT/CADDS SHEET 44

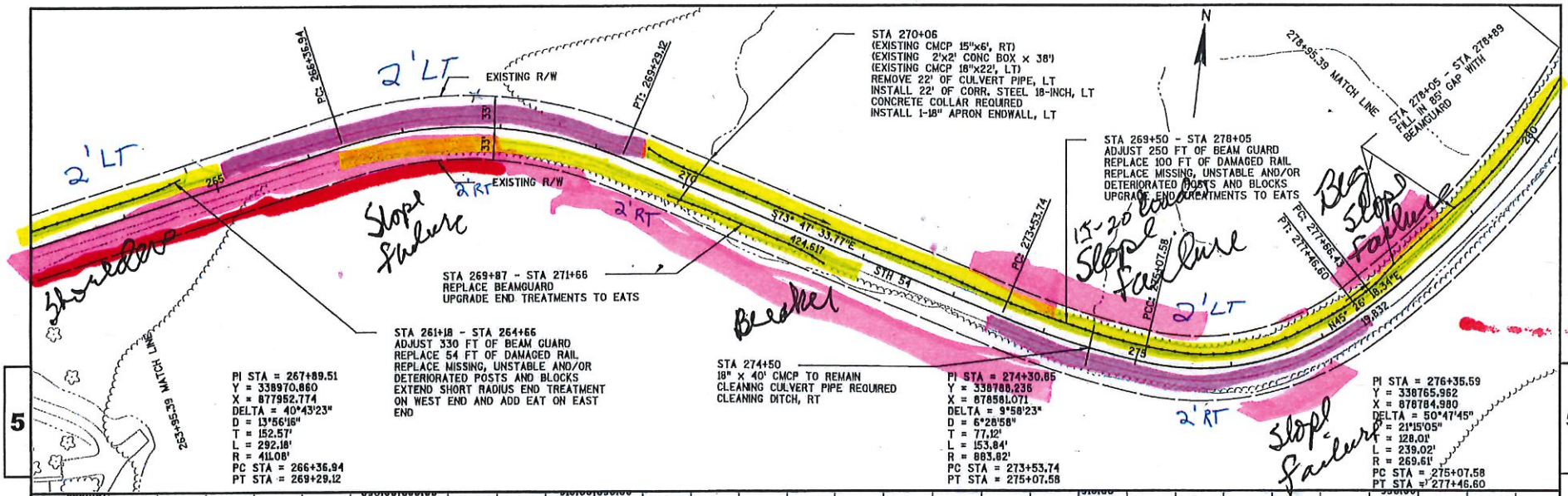

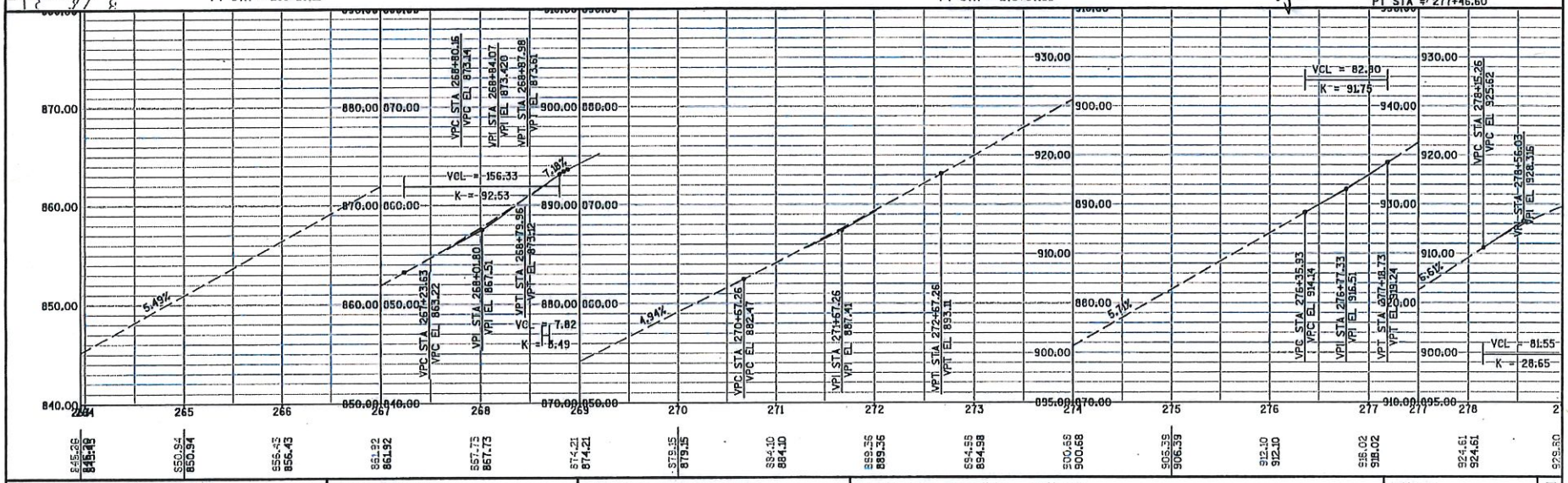

PROJECT NO: 7550-00-62	HWY: STH 54	COUNTY: TREMPEALEAU	PLAN AND PROFILE: STH 54	SHEET	E

FILE NAME : N:\POS\C30\75500001\SHEETSOTHER\75500001PP 11.17.2015.DWG
LAYOUT NAME - SHEET - (50)
PLOT DATE : 7/5/2017 9:43 AM
PLOT BY : RAMBO, DANIEL N
PLOT NAME :
PLOT SCALE : 1 IN:100 FT
WISDOT/CADDS SHEET 44

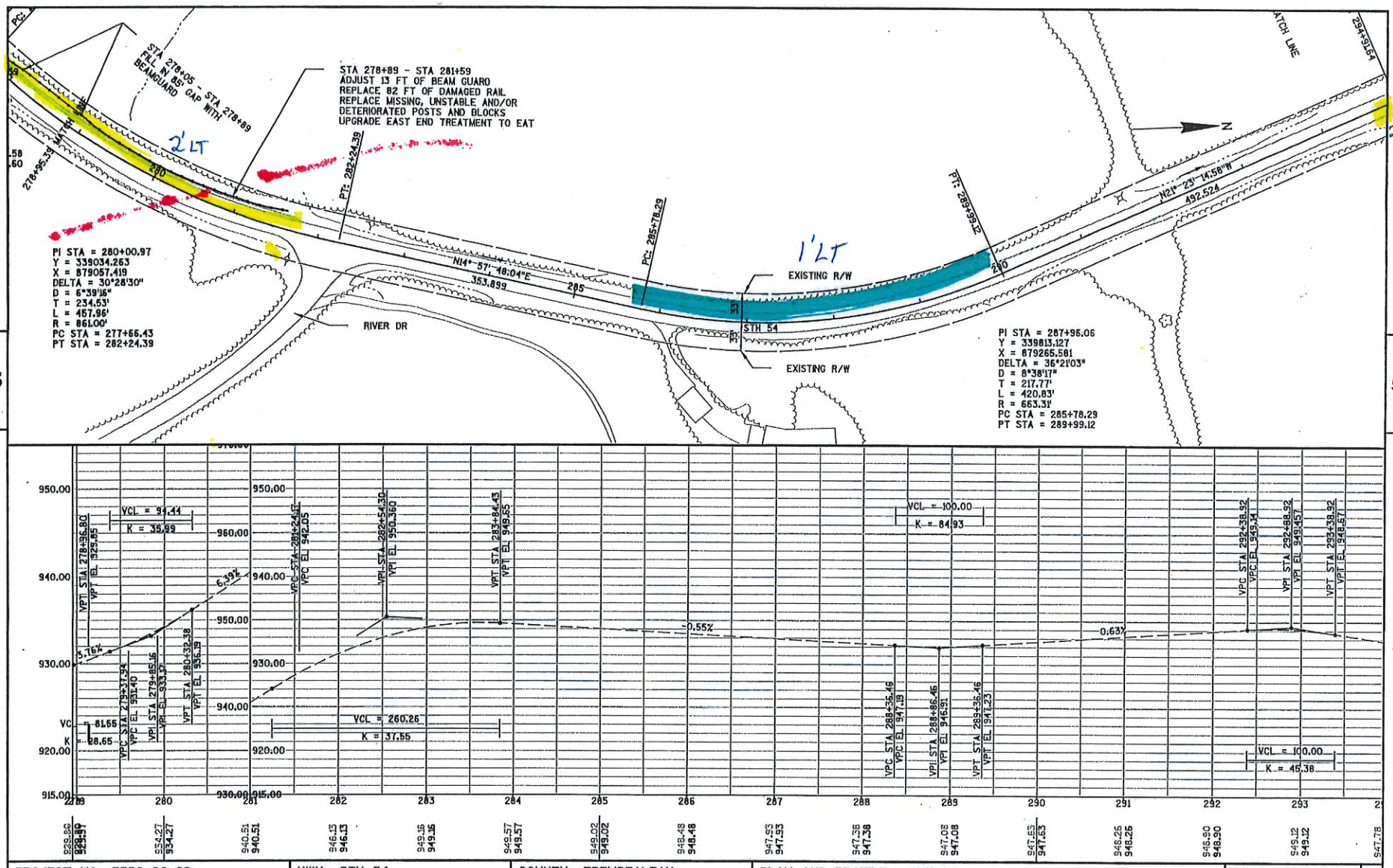

PROJECT NO: 7550-00-62	HWY: STH 54	COUNTY: TREMPEALEAU	PLAN AND PROFILE: STH 54	SHEET	E

FILE NAME : N:\PDS\C30\7550001\SHEETSOTHER\7550001PP 11.17.2015.DWG
LAYOUT NAME - SHEET - (51)
PLOT DATE : 7/5/2017 9:44 AM
PLOT BY : RAMBO, DANIEL N
PLOT NAME :
PLOT SCALE : 1 IN:100 FT
WISDOT/CADDS SHEET 44

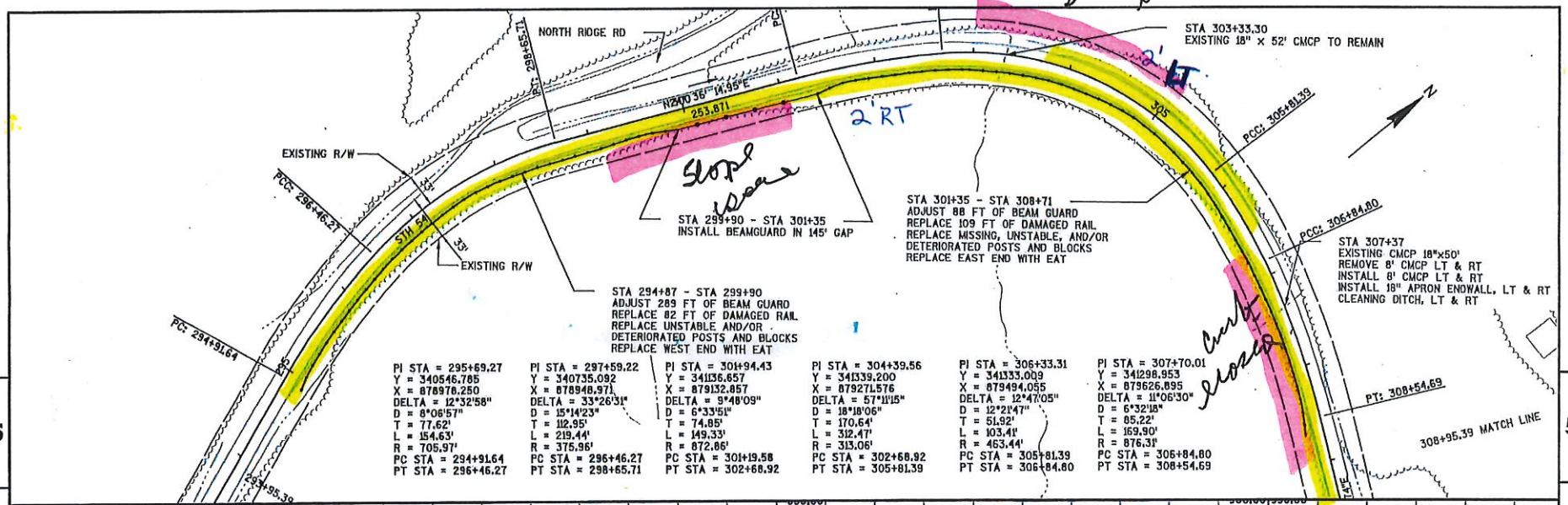

PROJECT NO: 7550-00-62	HWY: STH 54	COUNTY: TREMPEALEAU	PLAN AND PROFILE: STH 54	SHEET	E

FILE NAME : N:\PDS\C3D\7550001\SHEETSOTHER\7550001PP 11.17.2015.DWG
LAYOUT NAME - SHEET - (52)
PLOT DATE : 7/5/2017 9:44 AM PLOT BY : RAMBO, DANIEL N PLOT NAME : PLOT SCALE : 1 IN:100 FT
WISDOT/CADDS SHEET 44

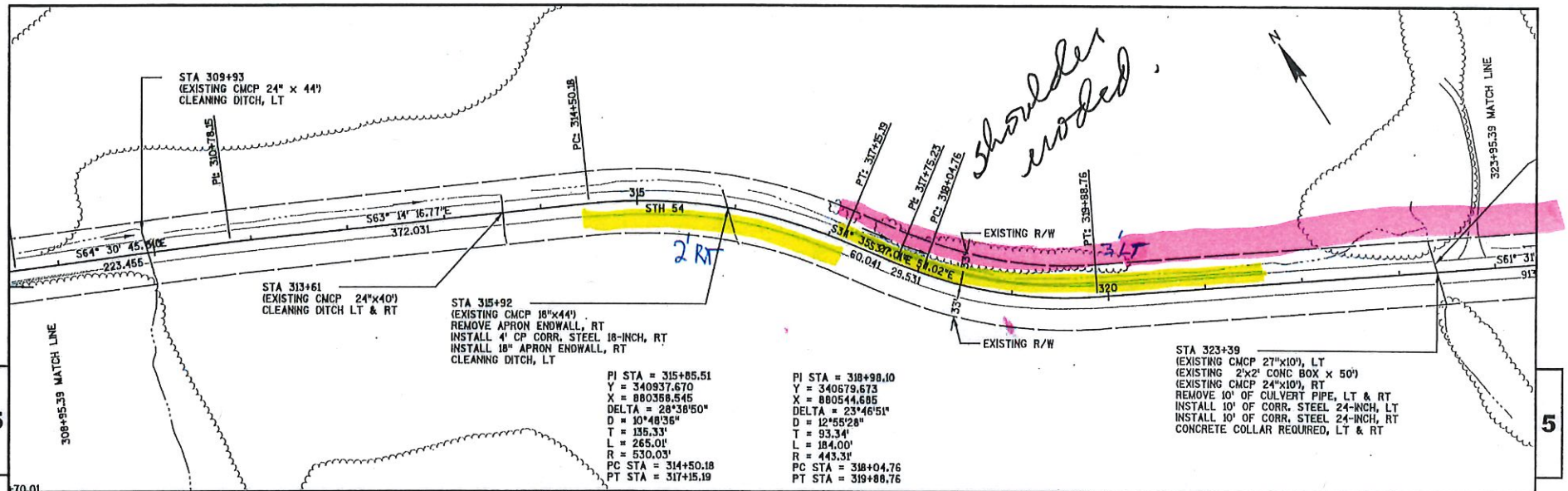

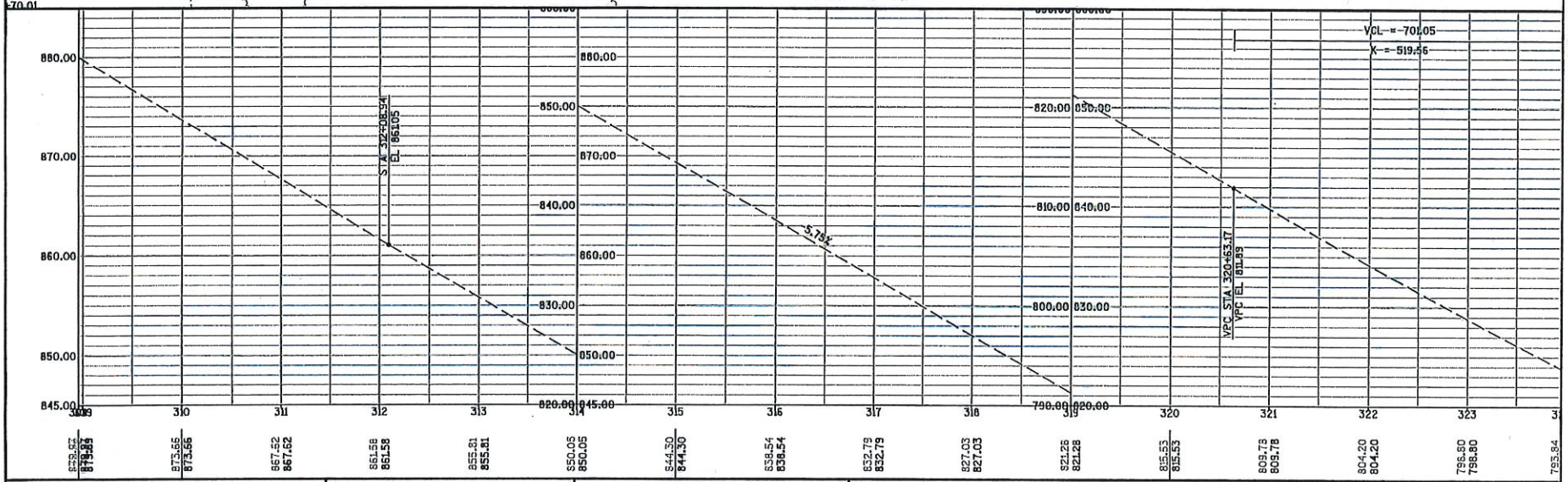

PROJECT NO: 7550-00-62	HWY: STH 54	COUNTY: TREMPEALEAU	PLAN AND PROFILE: STH 54	SHEET	E

FILE NAME : N:\POS\C30\7550001\SHEETSOTHER\7550001PP 11.17.2015.DWG
LAYOUT NAME - SHEET - (53)
PLOT DATE : 7/5/2017 9:44 AM PLOT BY : RAMBO, DANIEL N PLOT NAME : PLOT SCALE : 1 IN:100 FT
WISDOT/CADDS SHEET 44

Shoulder eroded

Slope Failure

STA 323+39
(EXISTING CMCP 27"x10'), LT
(EXISTING 2'x2' CONC BOX x 50')
(EXISTING CMCP 24"x10'), RT
REMOVE 10' OF CULVERT PIPE, LT & RT
INSTALL 10' OF CORR. STEEL 24-INCH, LT
INSTALL 10' OF CORR. STEEL 24-INCH, RT
CONCRETE COLLAR REQUIRED, LT & RT

S61° 31' 45.29"E 325
913.267

EXISTING R/W

STH 54

MATCH LINE

STA 329+18
REMOVE SMALL CULVERT PIPE
(EXISTING CMCP 18"x42')
INSTALL 42' CP CORR. STEEL 24-INCH
2-AEW FOR CP STEEL 24-INCH

PC: 329+02.03

PCC: 330+45.68

PCC: 331+42.46

PT: 333+52.81

3' LT

330

DEZALE LN

PI STA = 329+75.00
Y = 340165.022
X = 881493.709
DELTA = 24°52'07"
D = 17°18'39"
T = 72.98'
L = 143.66'
R = 330.98'
PC STA = 329+02.03
PT STA = 330+45.68

PI STA = 330+94.39
Y = 340157.377
X = 881615.153
DELTA = 15°58'42"
D = 16°30'36"
T = 48.71'
L = 96.78'
R = 347.04'
PC STA = 330+45.68
PT STA = 331+42.46

PI STA = 332+44
Y = 340190.365
X = 881765.488
DELTA = 3°33'08"
D = 1°41'20"
T = 105.21'
L = 210.34'
R = 3392.63'
PC STA = 331+42.46
PT STA = 333+52.81

PI STA = 338+27.37
Y = 340349.473
X = 882322.992
DELTA = 21°42'43"
D = 6°42'17"
T = 163.88'
L = 323.83'
R = 854.56'
PC STA = 336+63.48
PT STA = 339+87.31

COUNTY ROAD DD

STA 336+79
EXISTING 36" X 102' C.S.C.P. TO REMAIN

PCC: 336+63.48

BHS 1+88.20

N75° 04' 17.57"E
310.97'

EXISTING P.L.E. FOR FILL SLOPES 0.20 ACRES (PERM.)

6' RT

STA 335+67 - STA 344+95
REPLACE 26 FT OF DAMAGED RAIL
REPLACE UNSTABLE AND/OR DETERIORATED POSTS AND BLOCKS
REPLACE WEST END WITH EAT AND EAST END WITH SHORT RADIUS END TREATMENT

MATCH LINE

5

5

VCL = 701.05
K = 519.56

VPI STA 324+33.59
VPI EL 791.72

VPT STA 327+64.22
VPT EL 776.28

-1.40X

VCL = 175.00
K = 51.74

VPC STA 328+80.98
VPC EL 771.41

VPI STA 329+68.48
VPI EL 767.28

VPT STA 330+55.98
VPT EL 766.39

-1.02X

VPC STA 337+37.54
VPC EL 759.42

VCL = 550.00
K = 109.68

PROJECT NO: 7550-00-62	HWY: STH 54	COUNTY: TREMPEALEAU	PLAN AND PROFILE: STH 54	SHEET	E

FILE NAME : N:\PDS\C30\7550001\SHEETSOTHER\7550001PP 11.17.2015.DWG
LAYOUT NAME - SHEET - (54)
PLOT DATE : 7/5/2017 9:44 AM PLOT BY : RAMBO, DANIEL N PLOT NAME : PLOT SCALE : 1 IN:100 FT
WISDOT/CADDS SHEET 44

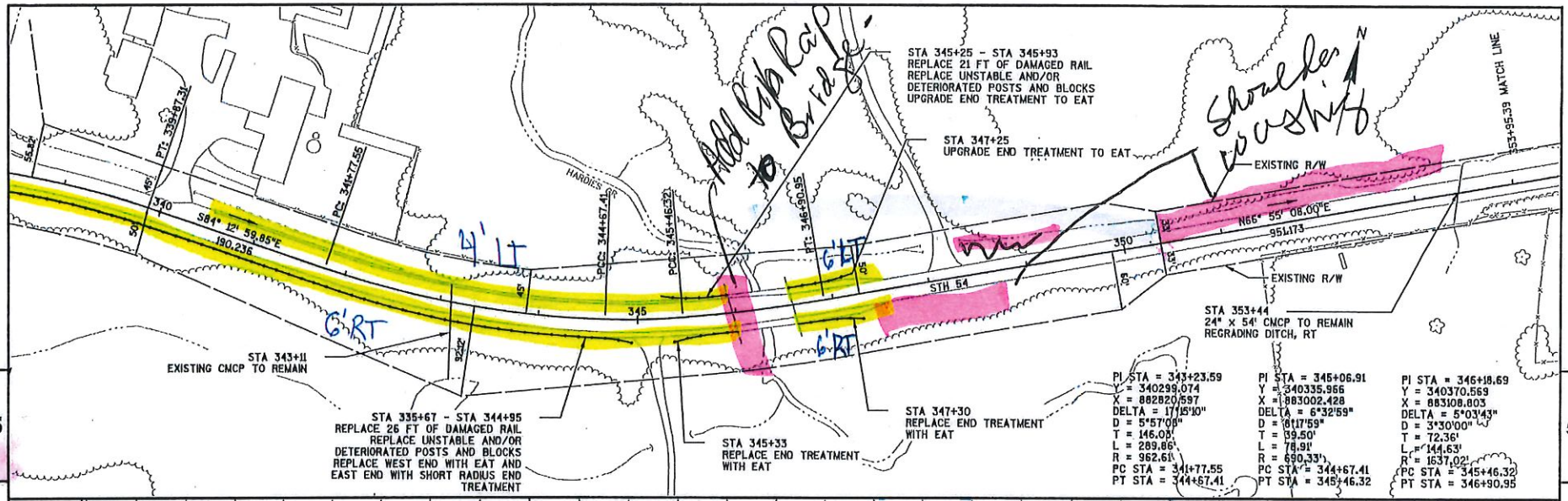

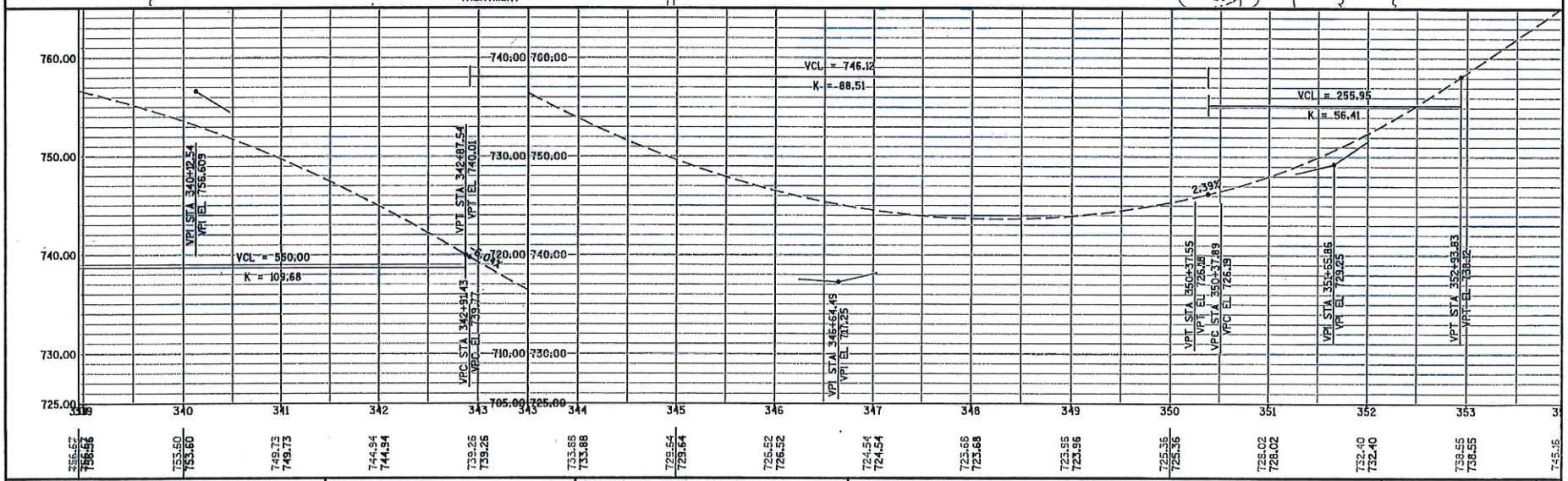

PROJECT NO: 7550-00-62	HWY: STH 54	COUNTY: TREMPEALEAU	PLAN AND PROFILE: STH 54	SHEET	E

FILE NAME : N:\PDS\C30\75500001\SHEETSOTHER\75500001PP 11.17.2015.DWG
LAYOUT NAME - SHEET - (55)
PLOT DATE : 7/5/2017 9:45 AM PLOT BY : RAMBO, DANIEL N PLOT NAME : PLOT SCALE : 1 IN:100 FT
WISDOT/CADDS SHEET 44

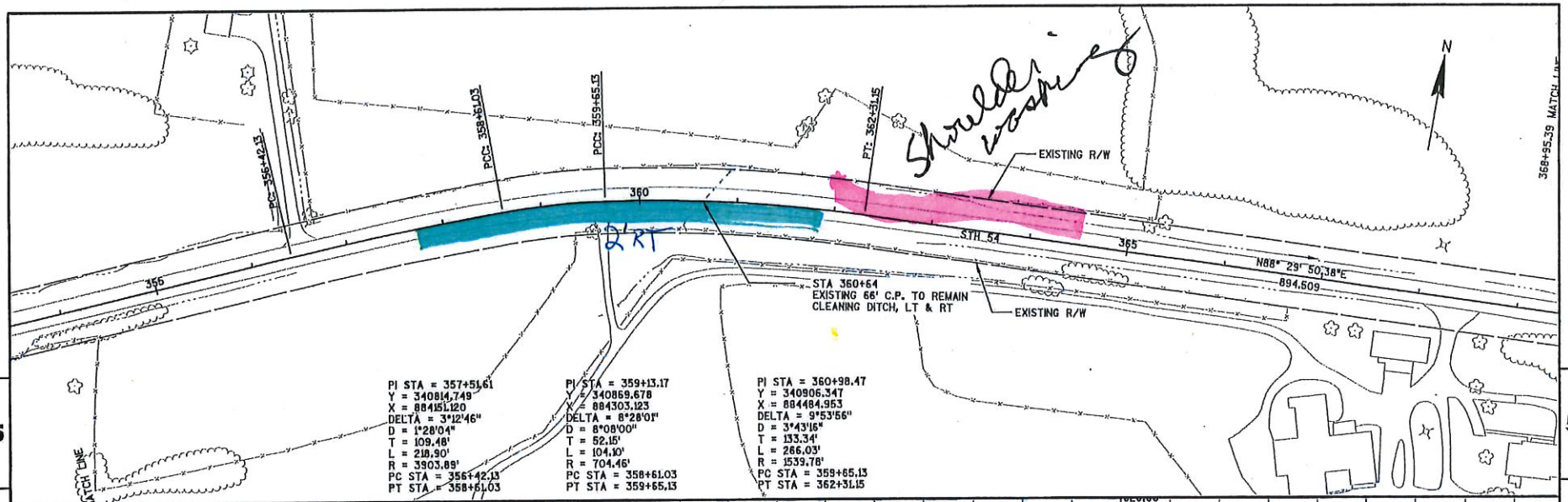

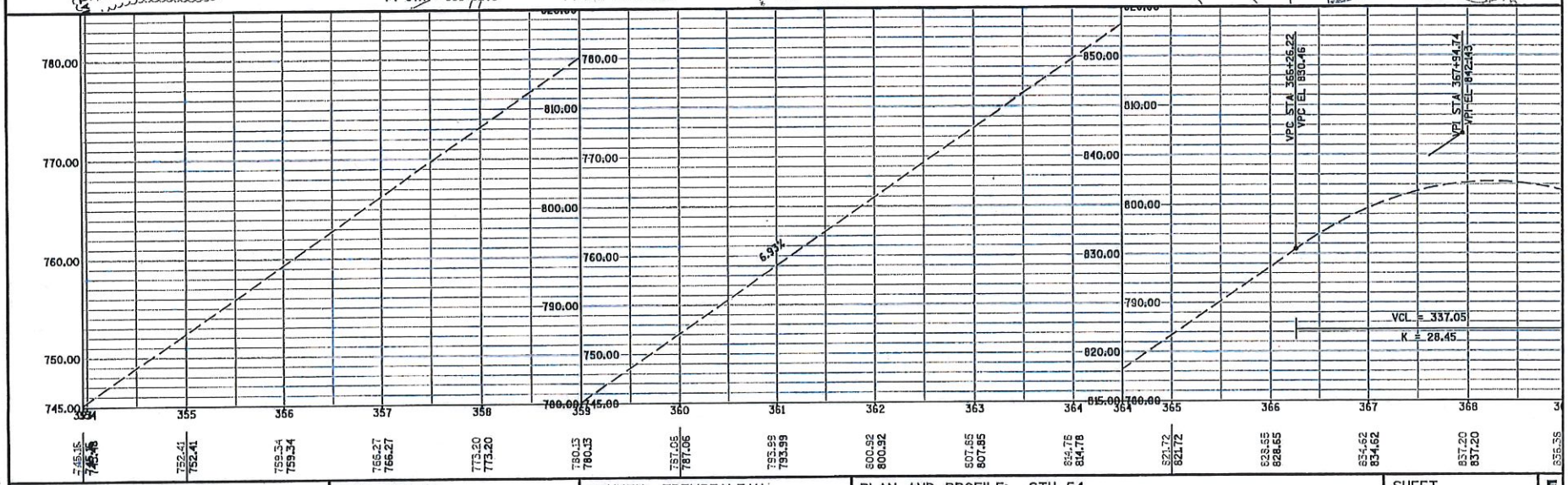

PROJECT NO: 7550-00-62	HWY: STH 54	COUNTY: TREMPEALEAU	PLAN AND PROFILE: STH 54	SHEET	E

FILE NAME : N:\PDS\C30\75500001\SHEETSOTHER\75500001PP 11.17.2015.DWG
LAYOUT NAME - SHEET - (56)
PLOT DATE : 7/5/2017 9:45 AM PLOT BY : RAMBO, DANIEL N PLOT NAME : PLOT SCALE : 1 IN:100 FT
WISDOT/CADDS SHEET 44

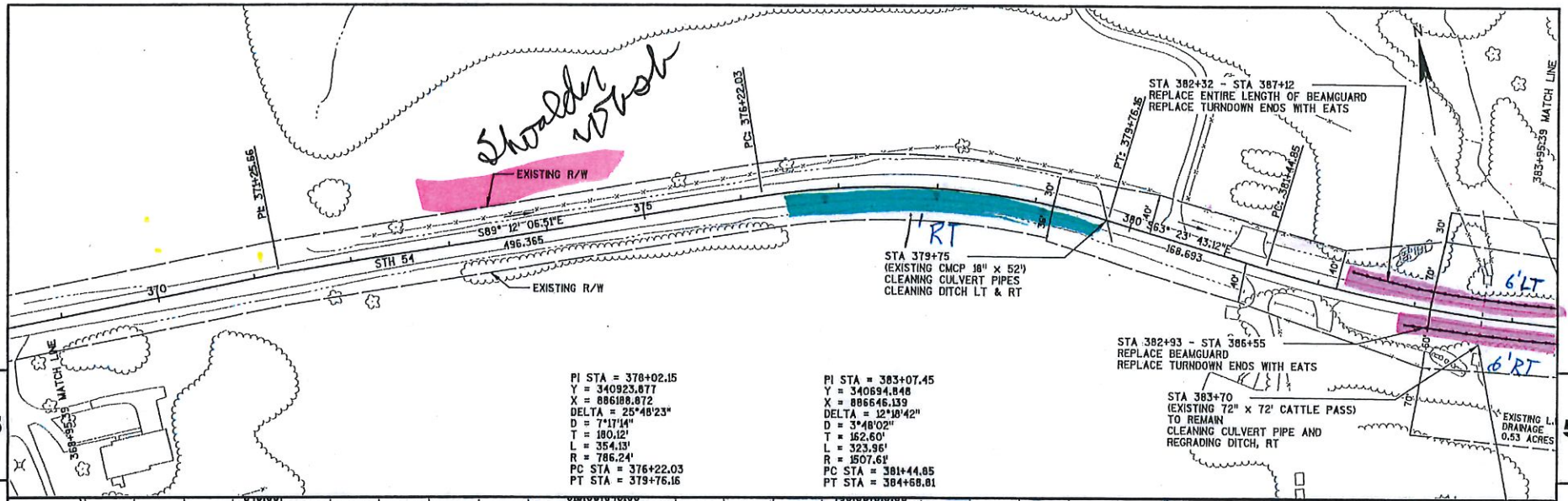

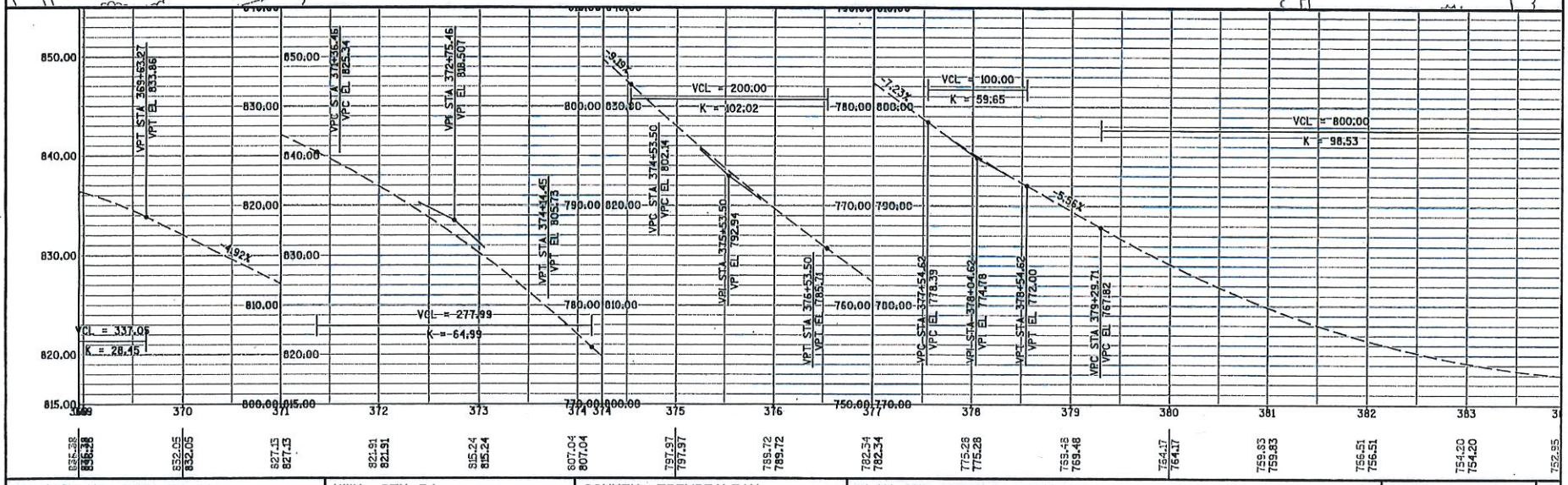

PROJECT NO: 7550-00-62	HWY: STH 54	COUNTY: TREMPEALEAU	PLAN AND PROFILE: STH 54	SHEET	E

FILE NAME : N:\PDS\C30\75500001\SHEETSOTHER\75500001PP 11.17.2015.DWG
LAYOUT NAME - SHEET - (57)
PLOT DATE : 7/5/2017 9:45 AM PLOT BY : RAMBO, DANIEL N PLOT NAME : PLOT SCALE : 1 IN:100 FT
WISDOT/CADDS SHEET 44

Add curb

Slope failure

Slope shoulder

undermined Bridge Abut + Hole

Breaker Shoulder

STA 382+32 - STA 387+12
REPLACE ENTIRE LENGTH OF BEAMGUARD
REPLACE TURNDOWN ENDS WITH EATS

EXISTING L.H.E. FOR DRAINAGE 0.24 ACRES (PERM.)

BYOM LN

PT: 384+58.81

PC: 386+61.61

PT: 388+32.59

PC: 389+72.67

PT: 394+66.39

STA 395+14
ADD DRAIN TILE
750' E OF BYOM

398+95.39 MATCH LINE

N

6' LT

395 S75° 42' 25.54"E

192.807

6' RT

S69° 00' 42.08"E

140.077

EXISTING R/W

STH 54

3' LT

3' RT

6' LT

6' RT

S81° 49' 46.48"

870.292

6' LT

6' RT

EXISTING L.H.E. FOR DRAINAGE 0.53 ACRES (PERM.)

383+95.39 MATCH LINE

STA 384+71
EXISTING 84"x184' STRUCTURAL PLATE PIPE
TO BE REPLACED WITH 84"x184' REINFORCED
CONCRETE PIPE
INSTALL RIP RAP AND GEOTEXTILE FABRIC, RT

STA 383+70
(EXISTING 72" x 72' CATTLE PASS)
TO REMAIN
CLEANING CULVERT PIPE AND
REGRADING DITCH, RT

STA 393+90
REMOVE SMALL CULVERT PIPE
(EXISTING 24" x 105' RCCP)
1-24"x105' CPRC CL. III
2-24" CONCRETE APRON ENDWALLS REQUIRED

STA 396+90 - STA 397+75
REPLACE MISSING, UNSTABLE
AND/OR DETERIORATED POSTS
AND BLOCKS

PI STA = 387+47.20
Y = 340585.975
X = 887073.487
DELTA = 6°41'43"
D = 13°54'57"
T = 85.59'
L = 170.98'
R = 1463.15'
PC STA = 386+61.61
PT STA = 388+32.59

PI STA = 392+20.81
Y = 340416.266
X = 887515.862
DELTA = 12°49'04"
D = 2°35'37"
T = 248.15'
L = 494.22'
R = 2209.16'
PC STA = 389+72.67
PT STA = 394+66.89

5

5

VCL = 800.00
K = 98.53

VPC STA 387+50.20
VPC EL 756.37

VPI STA 388+50.20
VPI EL 758.929

VPT STA 389+50.20
VPT EL 757.39

VPC STA 389+88.44
VPC EL 756.80

VPI STA 390+80.94
VPI EL 755.382

VPT STA 391+73.44
VPT EL 750.71

VPC STA 391+75.37
VPC EL 750.56

VPT STA 387+29.71
VPT EL 755.64

2.56%

-1.54%

-5.06%

VCL = 200.00
K = 18.79

VCL = -185.00
K = -52.57

VCL = -100.00
K = -99.16

770.00
760.00
750.00
740.00
735.00
730.00
725.00

384 385 386 387 388 389 390 391 392 393 394 395 396 397 398

752.95 752.95 752.63 753.37 755.13 757.39 757.90 756.61 753.91 749.39 745.08 741.77 739.48 738.19 737.91 738.64 740.27

PROJECT NO: 7550-00-62	HWY: STH 54	COUNTY: TREMPEALEAU	PLAN AND PROFILE: STH 54	SHEET	E

FILE NAME : N:\PDS\C30\75500001\SHEETSOTHER\75500001PP 11.17.2015.DWG
LAYOUT NAME - SHEET - (58)

PLOT DATE : 7/5/2017 9:45 AM PLOT BY : RAMBO, DANIEL N PLOT NAME : PLOT SCALE : 1 IN:100 FT

WISDOT/CADDS SHEET 44

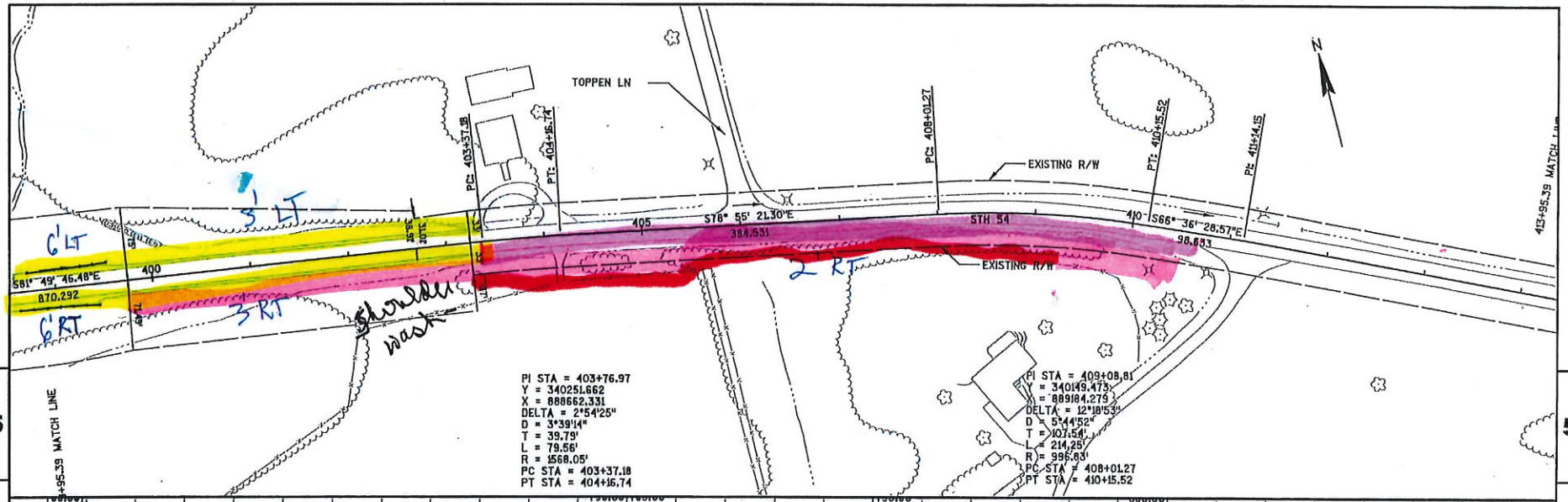



PROJECT NO: 7550-00-62	HWY: STH 54	COUNTY: TREMPEALEAU	PLAN AND PROFILE: STH 54	SHEET	E

FILE NAME : N:\PDS\C30\75500001\SHEETSOTHER\75500001PP 11.17.2015.DWG
LAYOUT NAME - SHEET - (59)
PLOT DATE : 7/5/2017 9:46 AM PLOT BY : RAMBO, DANIEL N PLOT NAME : PLOT SCALE : 1 IN:100 FT
WISDOT/CADDS SHEET 44

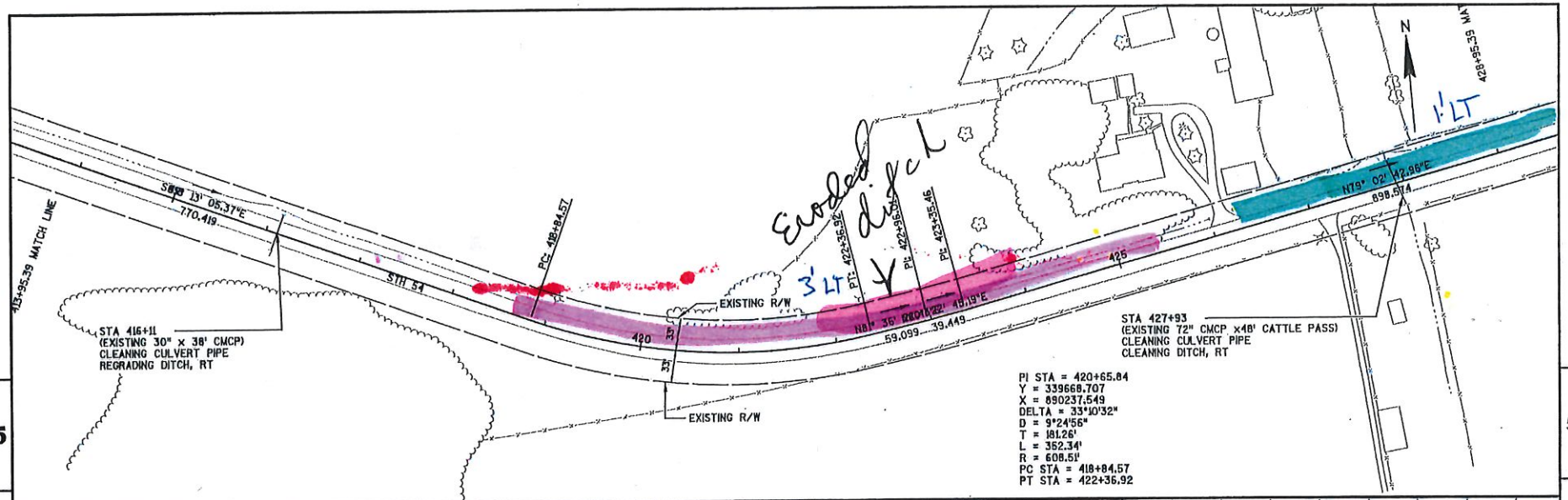



PROJECT NO: 7550-00-62	HWY: STH 54	COUNTY: TREMPEALEAU	PLAN AND PROFILE: STH 54	SHEET	E

FILE NAME : N:\PDS\C30\75500001\SHEETSOTHER\75500001PP 11.17.2015.DWG
LAYOUT NAME - SHEET - (60)
PLOT DATE : 7/5/2017 9:46 AM PLOT BY : RAMBO, DANIEL N PLOT NAME : PLOT SCALE : 1 IN:100 FT
WISDOT/CADDS SHEET 44

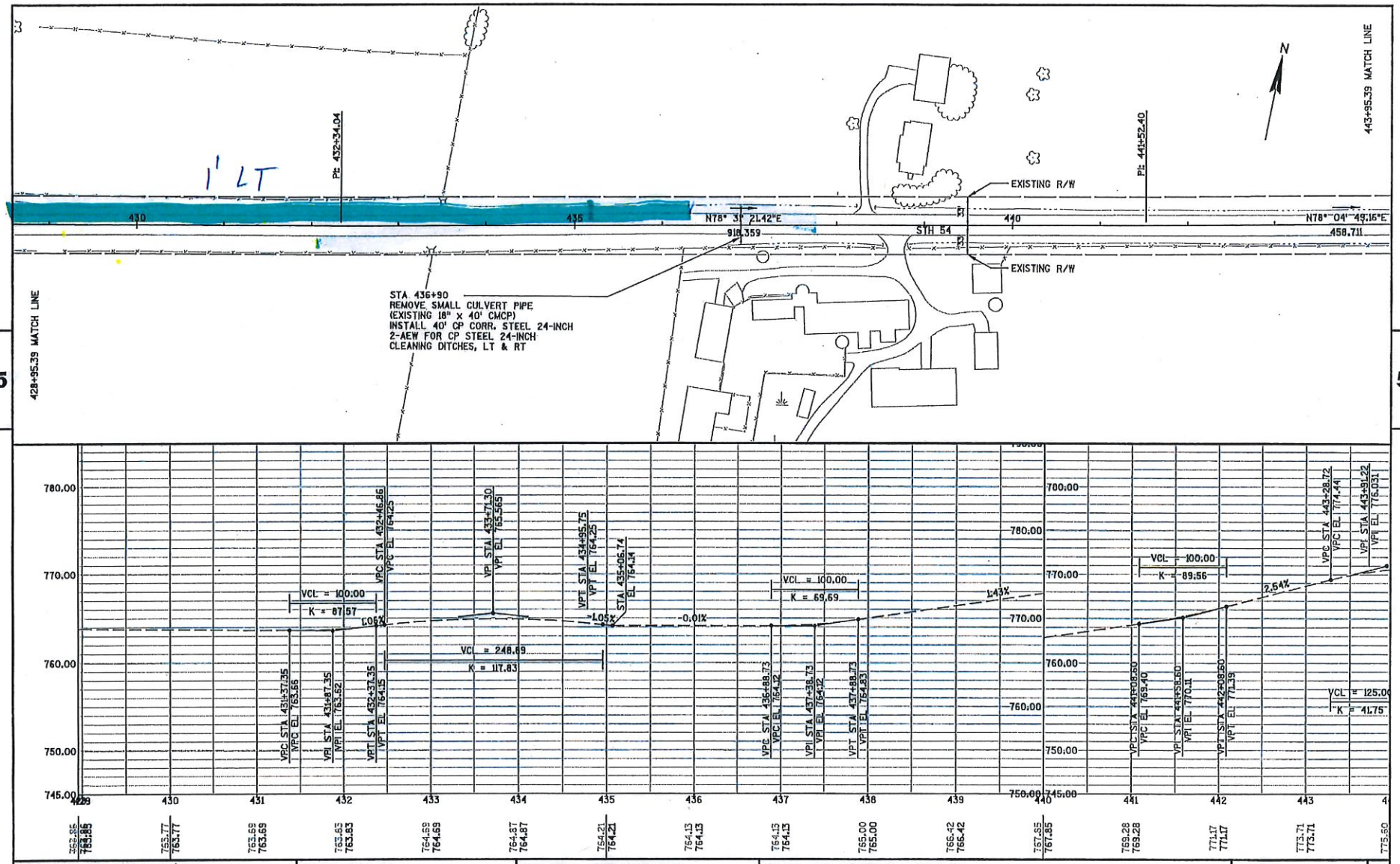

PROJECT NO: 7550-00-62	HWY: STH 54	COUNTY: TREMPEALEAU	PLAN AND PROFILE: STH 54	SHEET	E

FILE NAME : N:\PDS\C3D\7550001\SHEETSOTHER\7550001PP 11.17.2015.DWG
LAYOUT NAME - SHEET - (61)
PLOT DATE : 7/5/2017 9:46 AM PLOT BY : RAMBO, DANIEL N PLOT NAME : PLOT SCALE : 1 IN:100 FT
WISDOT/CADDS SHEET 44

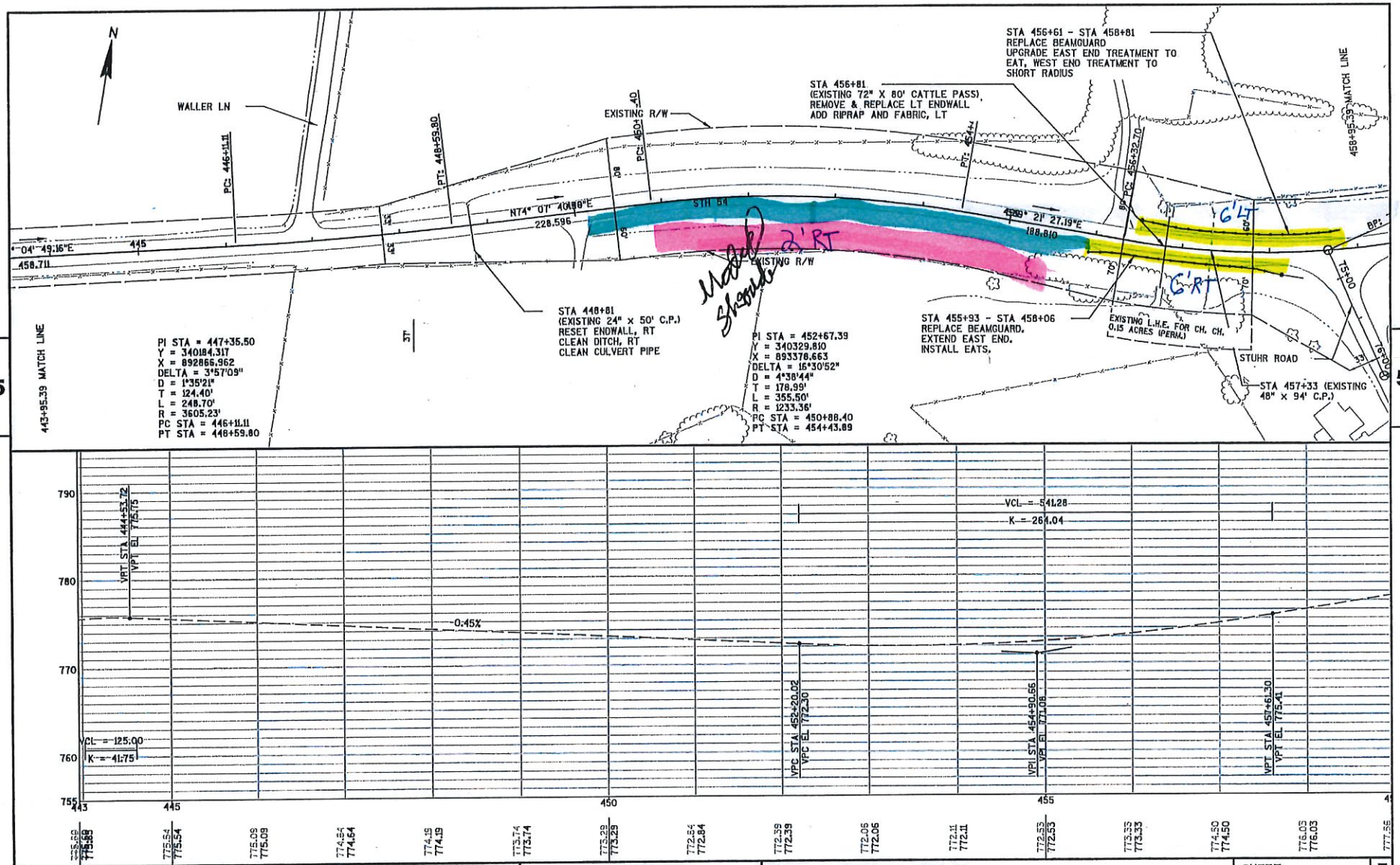

PROJECT NO: 7550-00-62	HWY: STH 54	COUNTY: TREMPEALEAU	PLAN AND PROFILE: STH 54	SHEET	E

FILE NAME : N:\PDS\C30\75500001\SHEETSOTHER\75500001PP 11.17.2015.DWG
LAYOUT NAME - SHEET - (62)
PLOT DATE : 7/5/2017 9:46 AM PLOT BY : RAMBO, DANIEL N PLOT NAME : PLOT SCALE : 1 IN:100 FT
WISDOT/CADDS SHEET 44

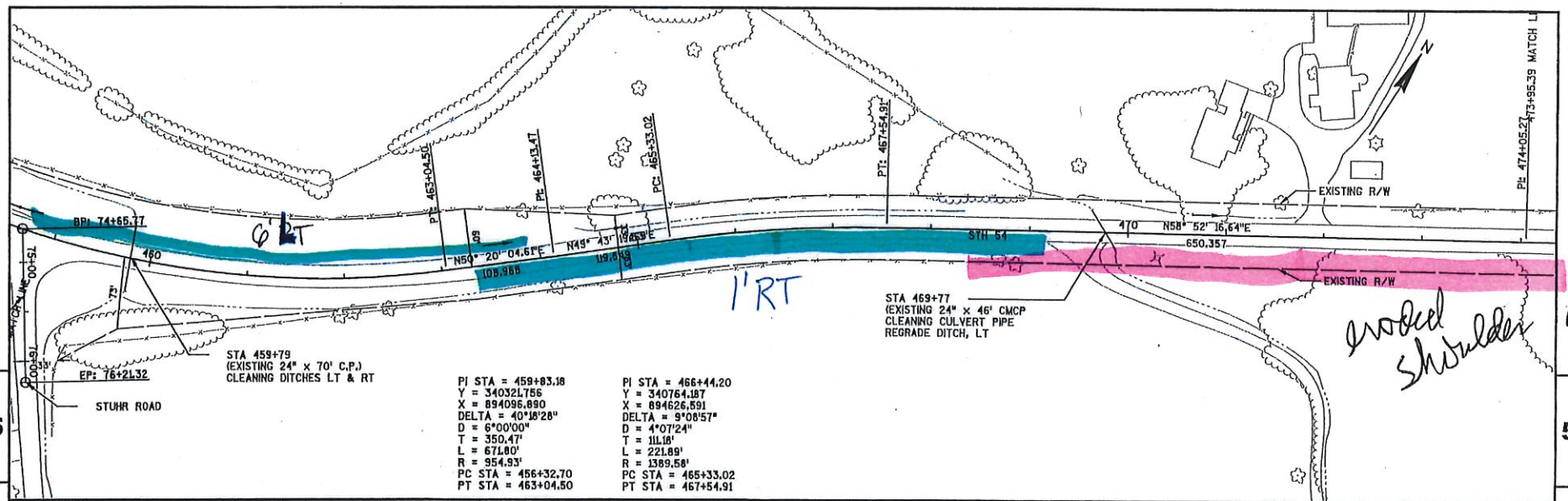

PI STA = 459+83.18
Y = 340321.756
X = 894096.890
DELTA = 40°18'28"
D = 6°00'00"
T = 350.47'
L = 671.80'
R = 954.93'
PC STA = 456+32.70
PT STA = 463+04.50

PI STA = 466+44.20
Y = 340764.187
X = 894626.591
DELTA = 9°08'57"
D = 4°07'24"
T = 111.18'
L = 221.89'
R = 1389.58'
PC STA = 465+33.02
PT STA = 467+54.91

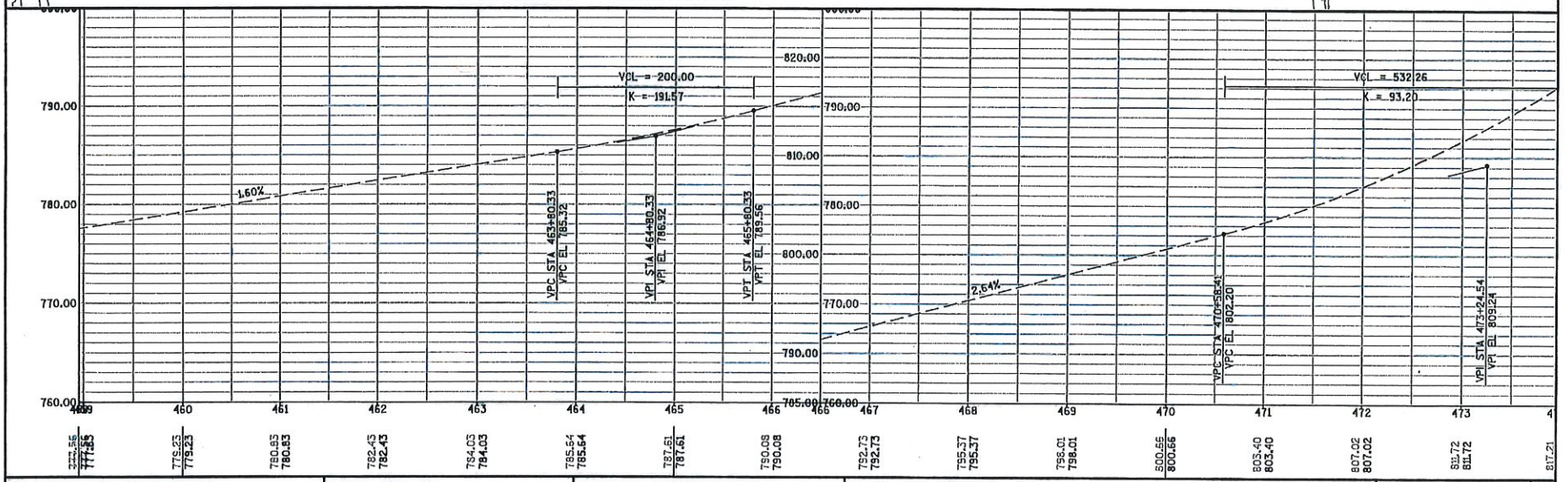

PROJECT NO: 7550-00-62	HWY: STH 54	COUNTY: TREMPEALEAU	PLAN AND PROFILE: STH 54	SHEET	E

FILE NAME : N:\PDS\C30\75500001\SHEETSOTHER\75500001PP 11.17.2015.DWG
LAYOUT NAME - SHEET - (63)
PLOT DATE : 7/5/2017 9:47 AM PLOT BY : RAMBO, DANIEL N PLOT NAME : PLOT SCALE : 1 IN:100 FT
WISDOT/CADDS SHEET 44

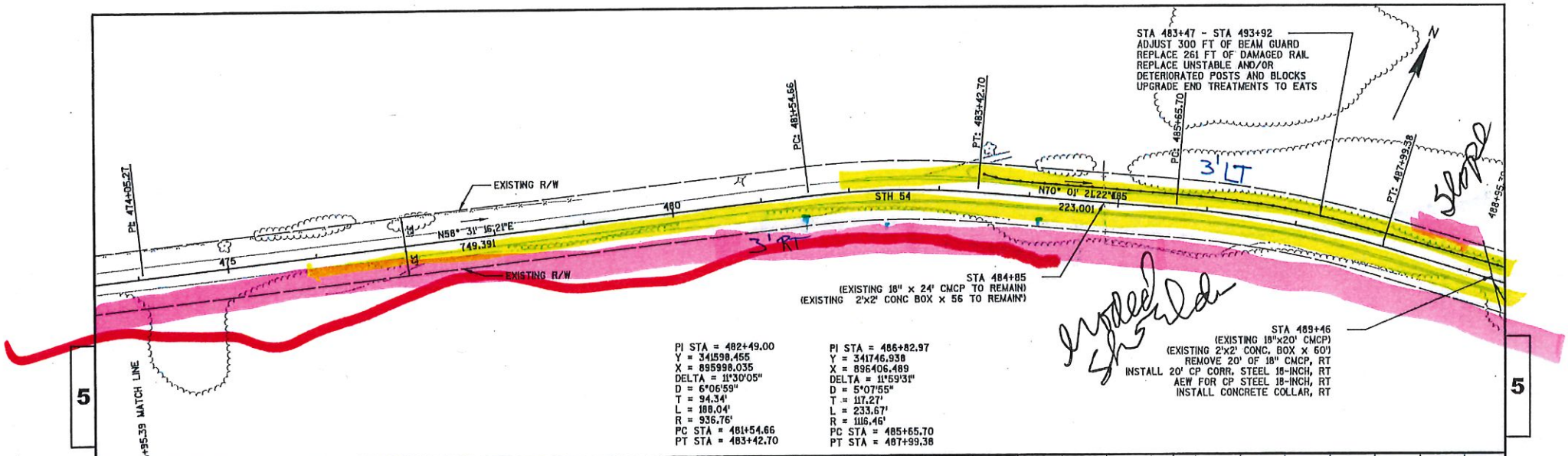

PROJECT NO: 7550-00-62	HWY: STH 54	COUNTY: TREMPEALEAU	PLAN AND PROFILE: STH 54	SHEET	E

FILE NAME : N:\PDS\C30\75500001\SHEETSOTHER\75500001PP 11.17.2015.DWG
LAYOUT NAME - SHEET - (64)
PLOT DATE : 7/5/2017 9:47 AM PLOT BY : RAMBO, DANIEL N PLOT NAME : PLOT SCALE : 1 IN:100 FT
WISDOT/CADDS SHEET 44

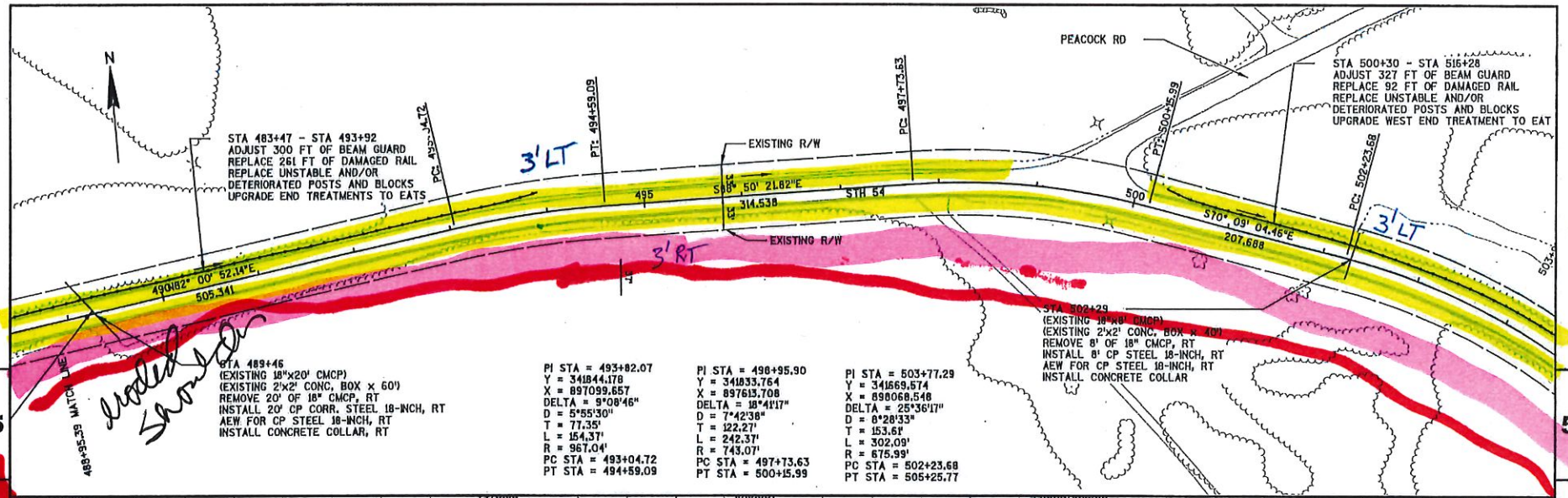



PROJECT NO: 7550-00-62	HWY: STH 54	COUNTY: TREMPEALEAU	PLAN AND PROFILE: STH 54	SHEET	E

FILE NAME : N:\PDS\C30\75500001\SHEETSOTHER\75500001PP 11.17.2015.DWG
LAYOUT NAME - SHEET - (65)
PLOT DATE : 7/5/2017 9:47 AM PLOT BY : RAMBO, DANIEL N PLOT NAME : PLOT SCALE : 1 IN:100 FT
WISDOT/CADDS SHEET 44

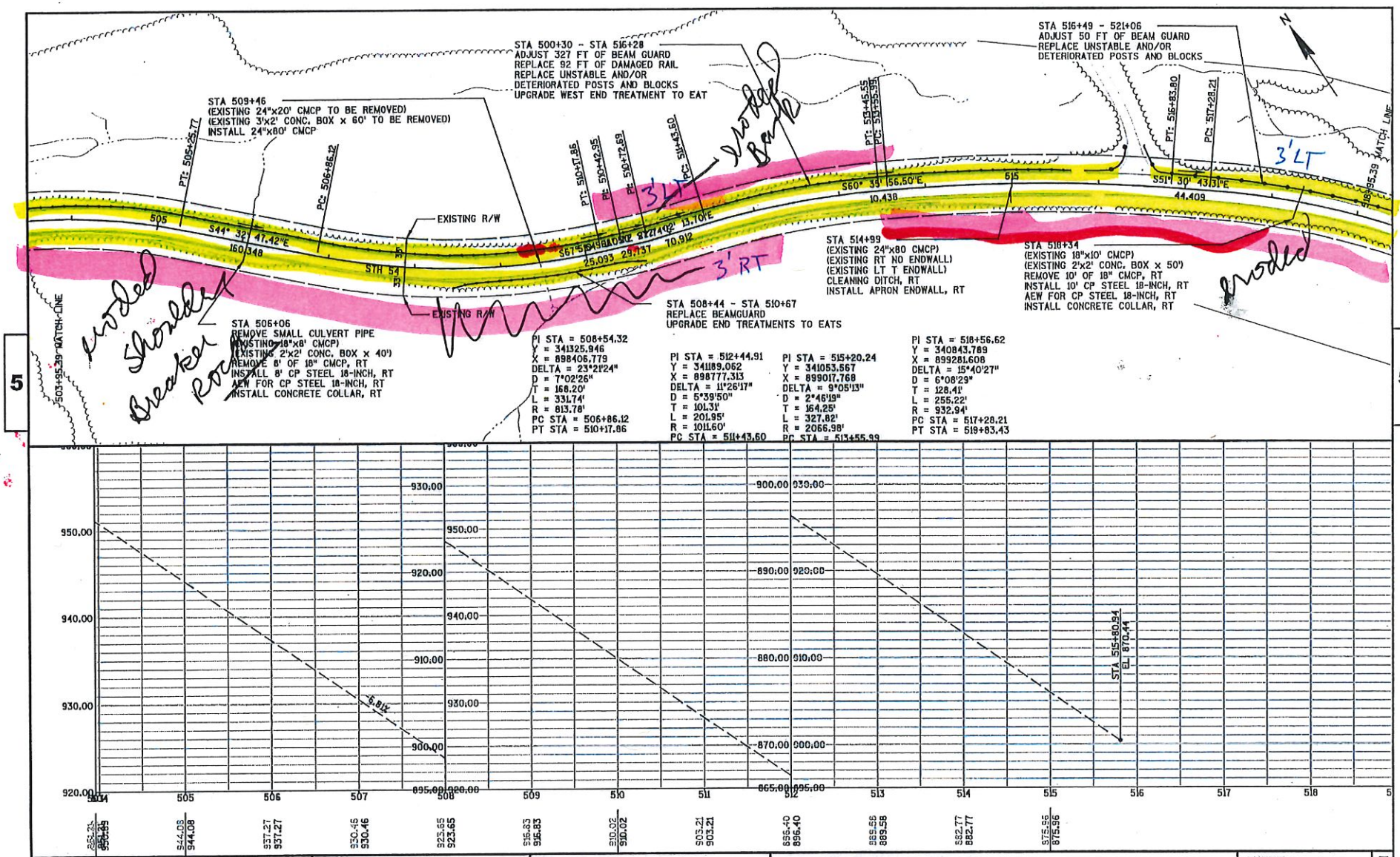

PROJECT NO: 7550-00-62	HWY: STH 54	COUNTY: TREMPEALEAU	PLAN AND PROFILE: STH 54	SHEET	E

FILE NAME : N:\POS\C30\75500001\SHEETSOTHER\75500001PP 11.17.2015.DWG
LAYOUT NAME - SHEET - (66)
PLOT DATE : 7/5/2017 9:48 AM PLOT BY : RAMBO, DANIEL N PLOT NAME : PLOT SCALE : 1 IN:100 FT
WISDOT/CADDS SHEET 44

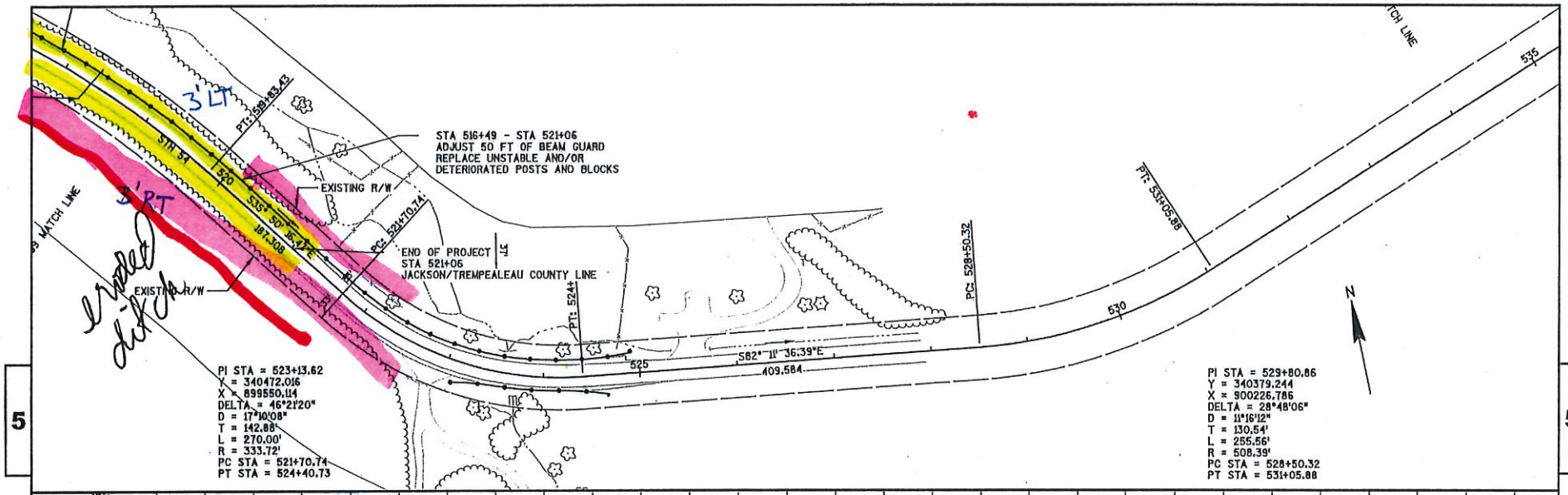

PROJECT NO: 7550-00-62	HWY: STH 54	COUNTY: TREMPEALEAU	PLAN AND PROFILE: STH 54	SHEET	E

FILE NAME : N:\PDS\C3D\75500001\SHEETSOTHER\75500001PP 11.17.2016.DWG
LAYOUT NAME - SHEET - (67)
PLOT DATE : 7/5/2017 9:48 AM PLOT BY : RAMBO, DANIEL N PLOT NAME : PLOT SCALE : 1 IN:100 FT
WISDOT/CADDS SHEET 44