

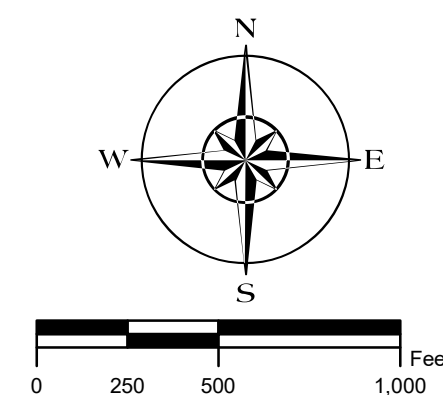


This is a detailed street map of Geneva, New York, oriented horizontally. The map displays a comprehensive network of streets, each labeled with its name and a numerical value, likely representing distance or a specific identifier. Major thoroughfares are highlighted, including Route 78, which runs diagonally across the upper portion of the map. Other significant roads include Palmer Road, Springfield Road, and North Cornell Road. The map also depicts several smaller residential streets such as Elm Street, Main Street, and Lake Shore Drive. Geographical context is provided by the labels for Lake Ontario to the north and Lake Champlain to the south. A scale bar at the bottom of the map indicates distances in miles, ranging from 0 to 1.5.

 County Trunk Highway CVT Border
 Local Road  PLSS Border
 US Highway Route Identifier



The information contained on this map was created for the official use of the Wisconsin Department of Transportation (WisDOT). Any other use while not prohibited, is the sole responsibility of the user. WisDOT expressly disclaims all liability regarding fitness of use of the information for other than official WisDOT business.