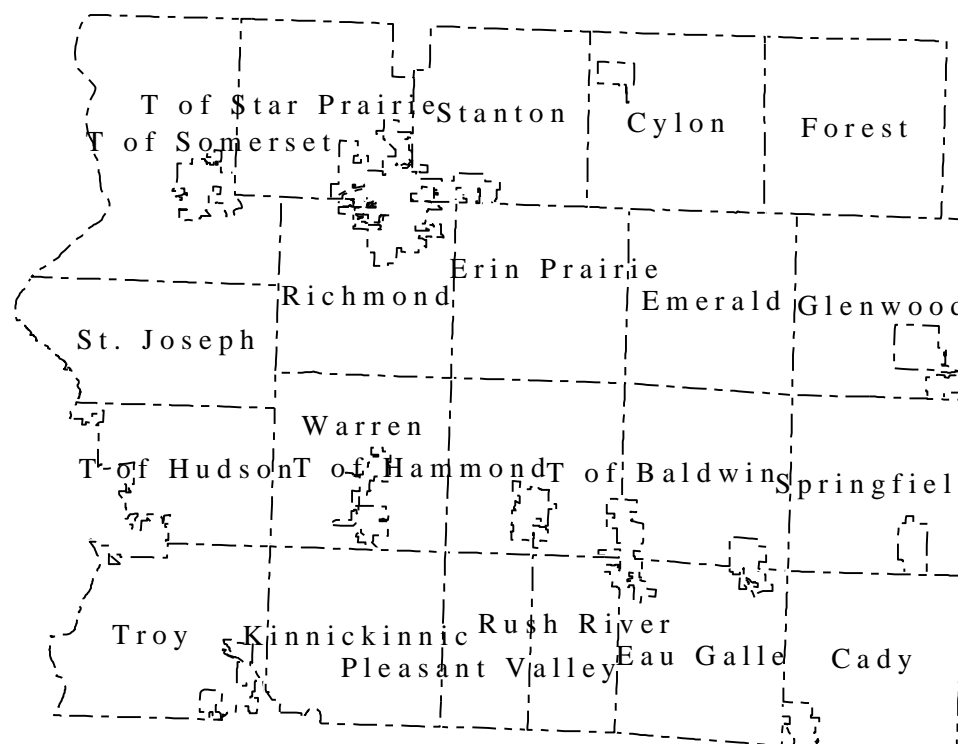


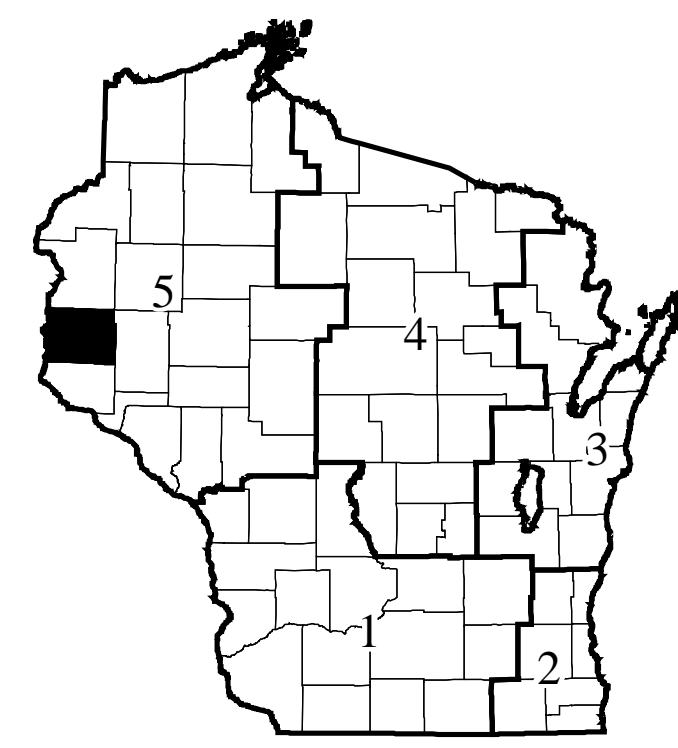
WISCONSIN DEPARTMENT OF TRANSPORTATION

DATE		COUNTY TRUNKS	COUNTY OTHER ROADS	COUNTY TRUNK HIGHWAY & OTHER COUNTY ROADS Certified in accordance with sec. 86.302 Wis. stat.	
(1)	4-1-21	525.55	8.93		
(2)	1-1-22	-	-	Signature	Date
(3)	4-1-22	-	-	Title	

- (1) THIS DATA REPRESENTS THE LAST CERTIFIED MILEAGE AS CORRECTED BY THE HIGHWAY REGION
- (2) THE COUNTY HIGHWAY COMMISSIONER IS TO FILL IN THE MILEAGE TO BE CERTIFIED AS OPEN TO THE PUBLIC AS OF THE FOLLOWING JANUARY, INCLUDING THE NEW CHANGES THAT ARE MADE ON THE PLAT
- (3) THIS DATA REPRESENTS MILEAGE ADJUSTMENTS MADE BY THE D.O.T. REGION DUE TO FIELD VERIFICATION INVENTORY, ANNEXATION, ETC....

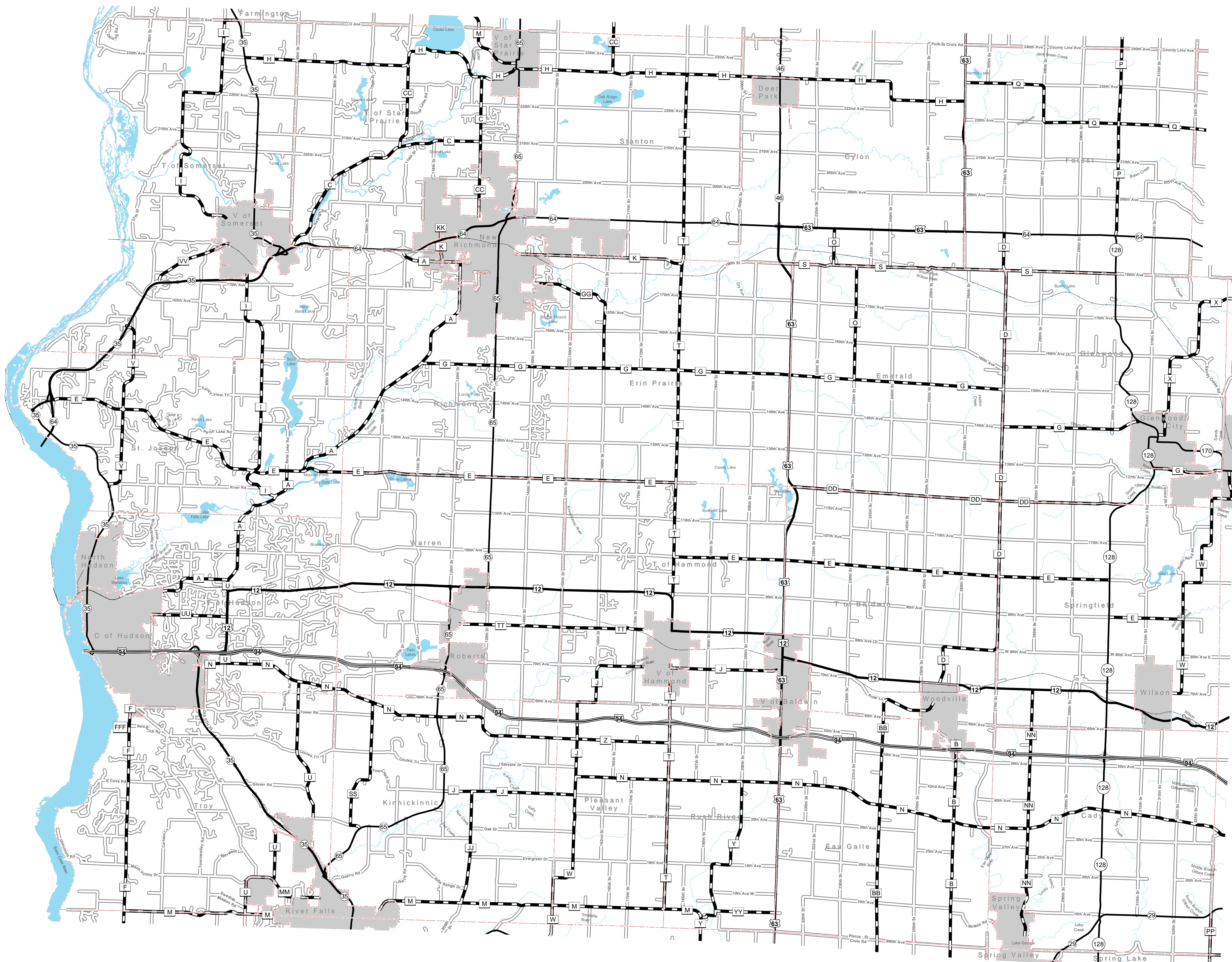
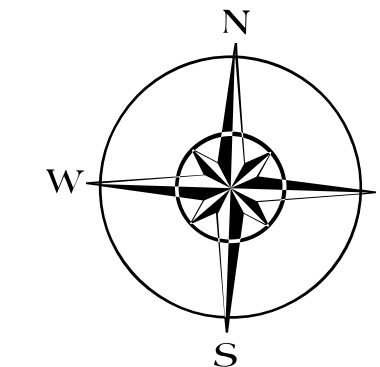


Civil Towns










Regions

ST. CROIX
County



Legend

	Interstate		Town Road
	US Highway		Railroad
	State Road		Civil Town Boundary
	County Road		

A horizontal number line starting at 0 and ending at 8. The line is divided into segments by vertical tick marks. The segments are colored in an alternating pattern: black, white, black, white, black, white, black, white, black. The tick marks are labeled 0, 2, 4, and 8. The word "Miles" is written at the right end of the line.

The information contained on this map was created for the official use of the Wisconsin Department of Transportation (WisDOT). Any other use while not prohibited, is the sole responsibility of the user. WisDOT expressly disclaims all liability regarding fitness of use of the information for other than official WisDOT business.