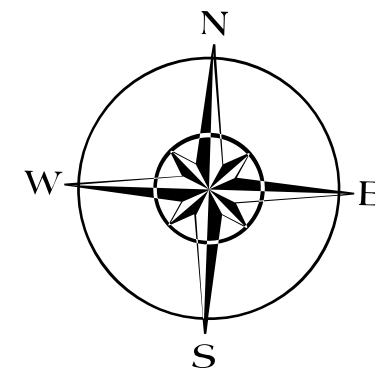


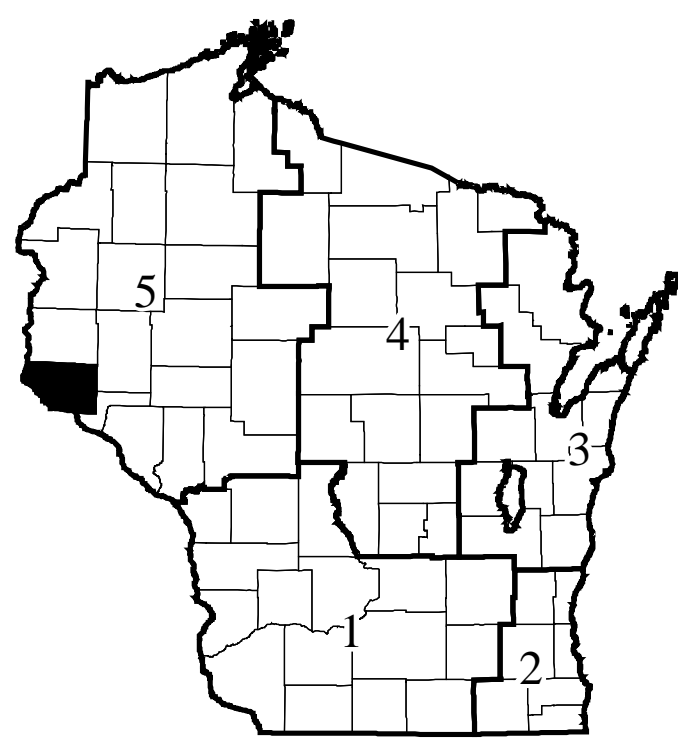
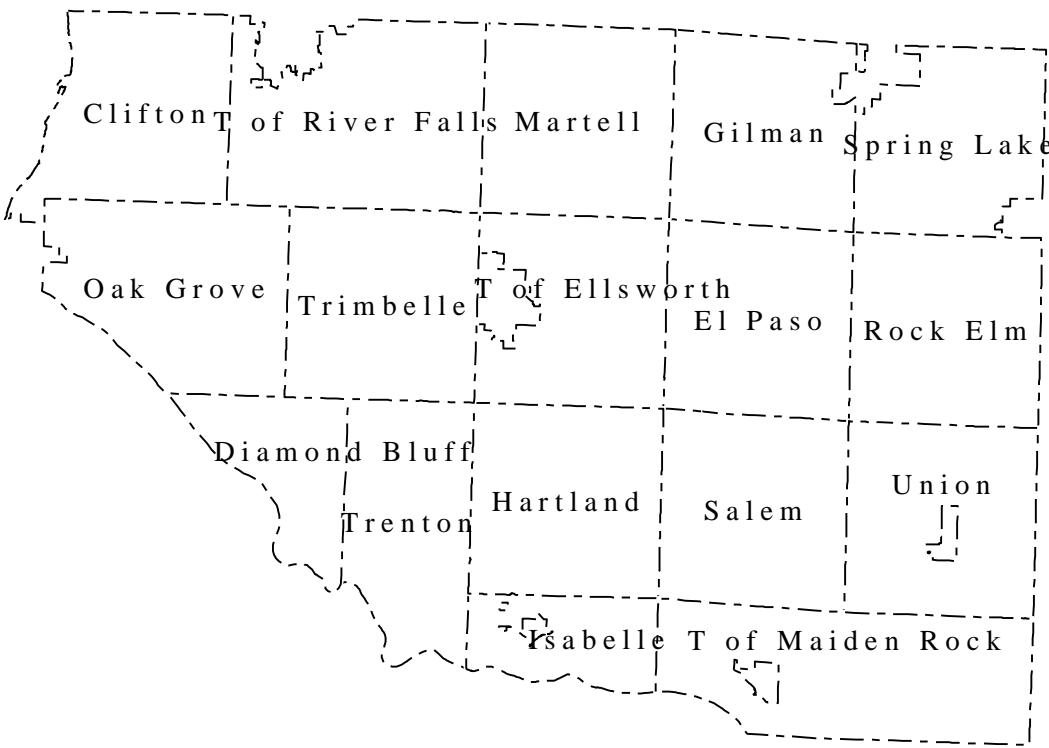
WISCONSIN DEPARTMENT OF TRANSPORTATION

PIERCE
County



	DATE	COUNTY TRUNKS	COUNTY OTHER ROADS	COUNTY TRUNK HIGHWAY & OTHER COUNTY ROADS Certified in accordance with sec. 95.302 Wis. stat.	
				Signature	Date
(1)	4-1-21	247.19	1.49		
(2)	1-1-22	-	-		
(3)	4-1-22	-	-		

- (1) THIS DATA REPRESENTS THE LAST CERTIFIED MILEAGE AS CORRECTED BY THE HIGHWAY REGION.
(2) THE COUNTY HIGHWAY COMMISSIONER IS TO FILL IN THE MILEAGE TO BE CERTIFIED AS OPEN TO THE PUBLIC AS OF THE FOLLOWING JANUARY, INCLUDING THE NEW CHANGES THAT ARE MADE ON THE PLAT.
(3) THIS DATA REPRESENTS MILEAGE ADJUSTMENTS MADE BY THE D.O.T. REGION DUE TO FIELD VERIFICATION, INVENTORY, ANNEXATION, ETC.



Civil Towns

Regions



Legend

- Interstate
- US Highway
- State Road
- County Road
- Town Road
- Railroad
- Civil Town Border

The information contained on this map was created for the official use of the Wisconsin Department of Transportation (WisDOT). Any other use is prohibited, in the sole responsibility of the user. WisDOT expressly disclaims any liability resulting from use of the information for other than official WisDOT business.