

WISCONSIN DEPARTMENT OF TRANSPORTATION

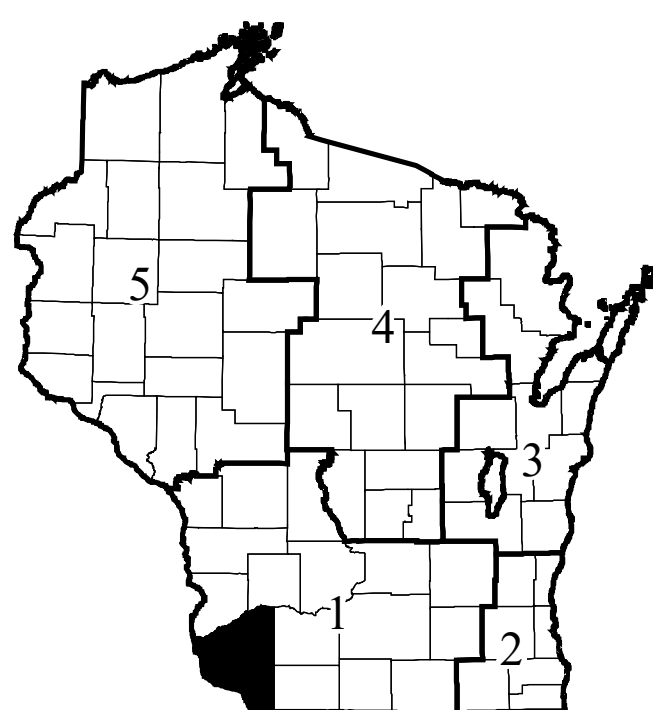
GRANT
County

DATE	COUNTY TRUNKS	COUNTY OTHER ROADS	COUNTY TRUNK HIGHWAY & OTHER COUNTY ROADS Certified in accordance with sec. 68.322 Wis. stat.	
(1) 4-1-21	310.36	00.00	Signature: _____ Date: _____	Title: _____
(2) 1-1-22				
(3) 4-1-22				

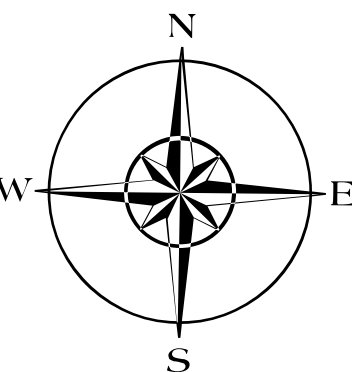
(1) THIS DATA REPRESENTS THE LAST CERTIFIED MILEAGE AS CORRECTED BY THE HIGHWAY REGION
(2) THE COUNTY HIGHWAY COMMISSIONER IS TO FILL IN THE MILEAGE TO BE CERTIFIED AS OPEN TO THE PUBLIC AS OF THE FOLLOWING JANUARY, INCLUDING THE NEW CHANGES THAT ARE MADE ON THE PLAT
(3) THIS DATA REPRESENTS MILEAGE ADJUSTMENTS MADE BY THE D.O.T. REGION DUE TO FIELD VERIFICATION, INVENTORY, ANNEXATION, ETC...










Civil Towns

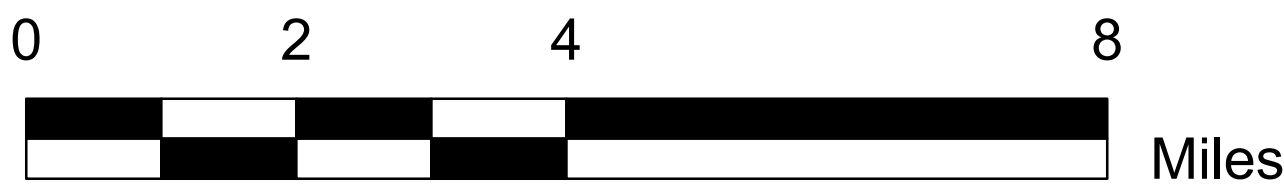


Regions



Legend

-  Interstate
-  US Highway
-  State Road
-  County Road
-  Town Road
-  Railroad
-  Civil Town Border



The information contained on this map was created for the official use of the Wisconsin Department of Transportation (WisDOT). Any other use, while not prohibited, is the sole responsibility of the user. WisDOT accepts no liability for any errors or omissions, or for any damages resulting from the use of this information for other than official WisDOT purposes.