

STATE OF WISCONSIN  
WISCONSIN DEPARTMENT OF TRANSPORTATION

22-151  
25-151

VILLAGE OF  
MONTFORT  
COUNTY: GRANT, IOWA

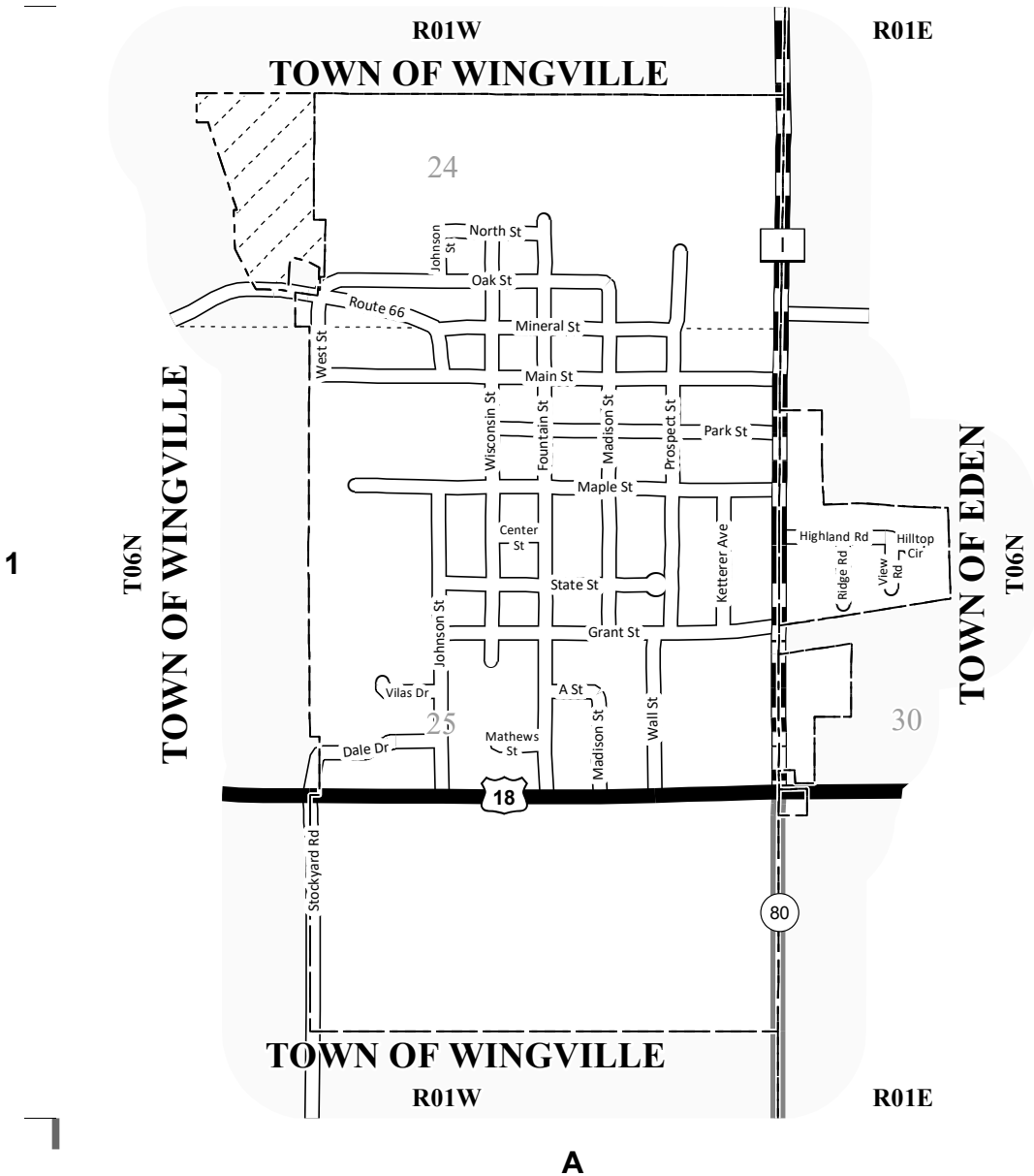
COUNTY: GRANT		
DATE	MILEAGE FOR LOCAL ROADS/STREETS	LOCAL ROADS/STREETS Certified in accordance with sec. 86.30 Wis. stat.
(1) 4-1-21	6.13	Name: _____ Title: _____ Signature: _____ Date: _____
(2) 1-1-22	.	
(3) 4-1-22	.	

COUNTY: IOWA		
DATE	MILEAGE FOR LOCAL ROADS/STREETS	LOCAL ROADS/STREETS Certified in accordance with sec. 86.30 Wis. stat.
(1) 4-1-21	0.31	Name: _____ Title: _____ Signature: _____ Date: _____
(2) 1-1-22	.	
(3) 4-1-22	.	

COUNTY: GRANT	
MILEAGE FOR COUNTY TRUNKS	MILEAGE FOR COUNTY OTHER ROADS
0.38	00.00

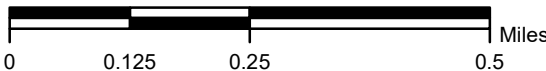
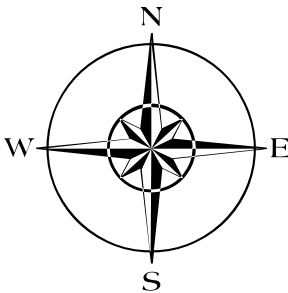
COUNTY: IOWA	
MILEAGE FOR COUNTY TRUNKS	MILEAGE FOR COUNTY OTHER ROADS
0.19	00.00

- (1) THIS DATA REPRESENTS THE LAST CERTIFIED MILEAGE AS CORRECTED BY WISDOT WHICH MAY HAVE BEEN USED FOR PAST TRANSPORTATION AIDS.
- (2) THE TOWN CHAIRMAN OR CITY/VILLAGE CLERK IS TO FILL IN THE MILEAGE TO BE CERTIFIED AS OPEN TO THE PUBLIC AS OF THE FOLLOWING JANUARY, INCLUDING THE NEW CHANGES THAT ARE MADE ON THE PLAT.
- (3) THIS DATA REPRESENTS MILEAGE ADJUSTMENTS MADE BY WISDOT DUE TO FIELD VERIFICATION, INVENTORY, ANNEXATION, ETC. TRANSPORTATION AID PAYMENTS MAY BE MADE BASED ON THIS FIGURE.



LEGEND:

- County Trunk Highway  
Local Road  
US Highway  
State Trunk  
CVT Border  
PLSS Border  
Annexation  
Annexation Creating Town Island  
Litigation



The information contained on this map was created for the official use of the Wisconsin Department of Transportation (WisDOT). Any other use while not prohibited, is the sole responsibility of the user. WisDOT expressly disclaims all liability regarding fitness of use of the information for other than official WisDOT business.