

MILEAGE FOR COUNTY TRUNKS	MILEAGE FOR COUNTY OTHER ROADS
4.53	00.00

R09E

## VILLAGE OF DEFOREST

R10E

## VILLAGE OF WINDSOR

R11E

















TOWN OF WESTPORT

N801

CITY OF MADISON

VILLAGE OF MAPLE BLUFF

R09E

	County Trunk Highway		State Connecting Highway		Bridge
	Local Road		Railroad		Route Identifier
	Interstate Highway		CVT Border		
	US Highway		PLSS Border		
	State Trunk		Annexation		
	State On/Off Ramp		Annexation Creating Town Island		
	State Connector		Litigation		

R10E

R11E

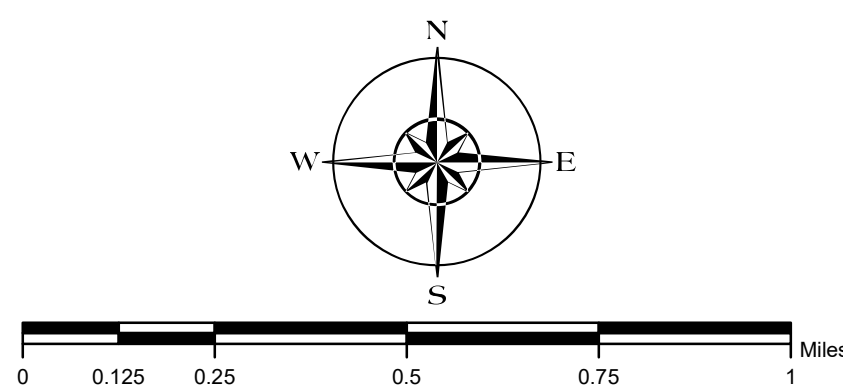
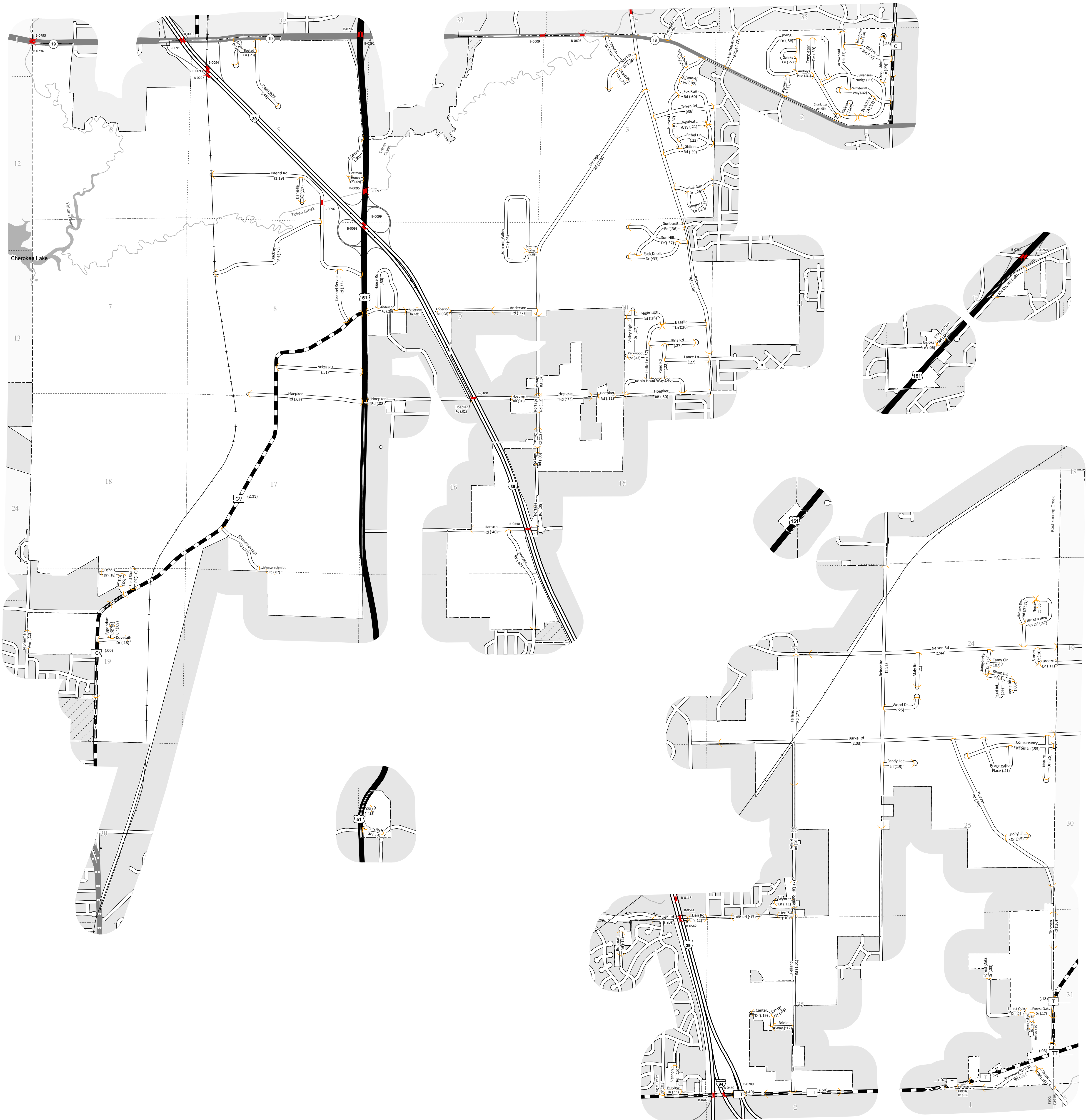
CITY OF SUN PRAIRIE

**T08N**

TOWN OF SUN PRAIRIE

**107N**

T-BURKE



The information contained on this map was created for the official use of the Wisconsin Department of Transportation (WisDOT). Any other use while not prohibited, is the sole responsibility of the user. WisDOT expressly disclaims all liability regarding fitness of use of the information for other than official WisDOT business.