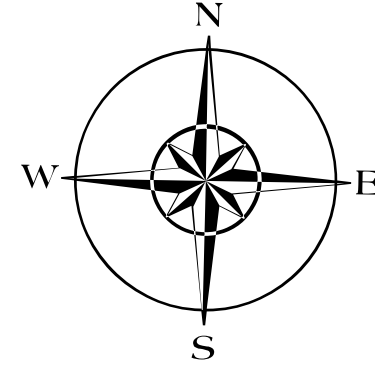


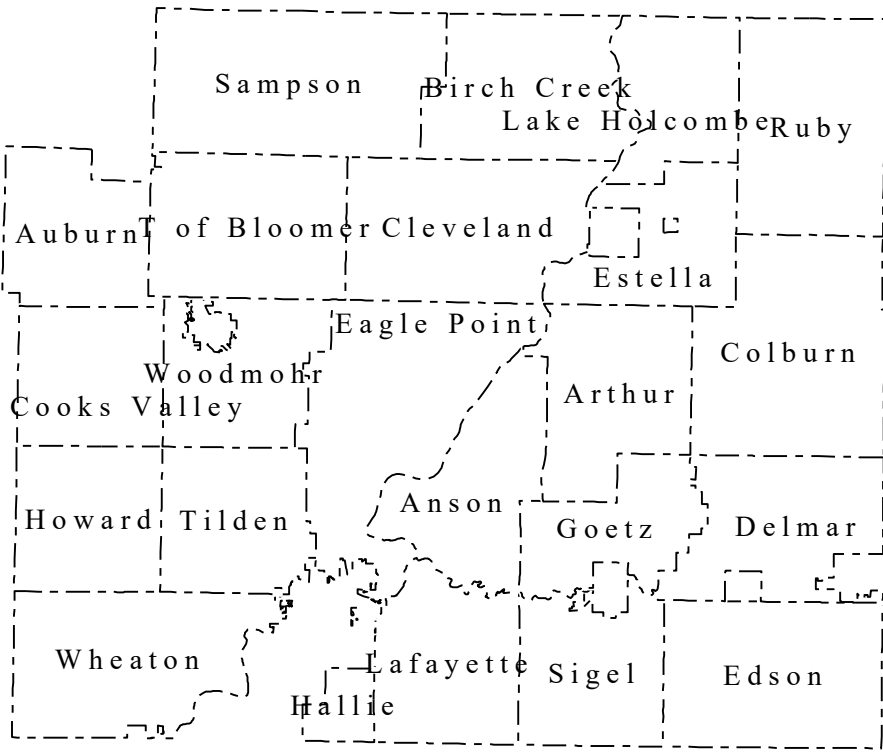
WISCONSIN DEPARTMENT OF TRANSPORTATION

CHIPPEWA  
County

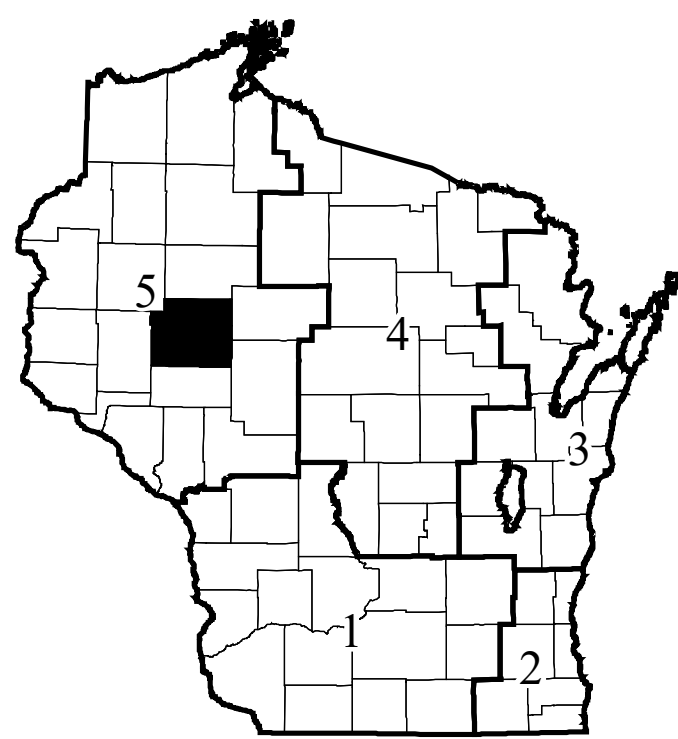


	DATE	COUNTY TRUNKS	COUNTY OTHER ROADS	COUNTY TRUNK HIGHWAY & OTHER COUNTY ROADS Certified in accordance with sec. 90.302 Wis. stat.	
				Signature	Date
(1)	4-1-21	488.90	0.27		
(2)	1-1-22	-	-		
(3)	4-1-22	-	-		

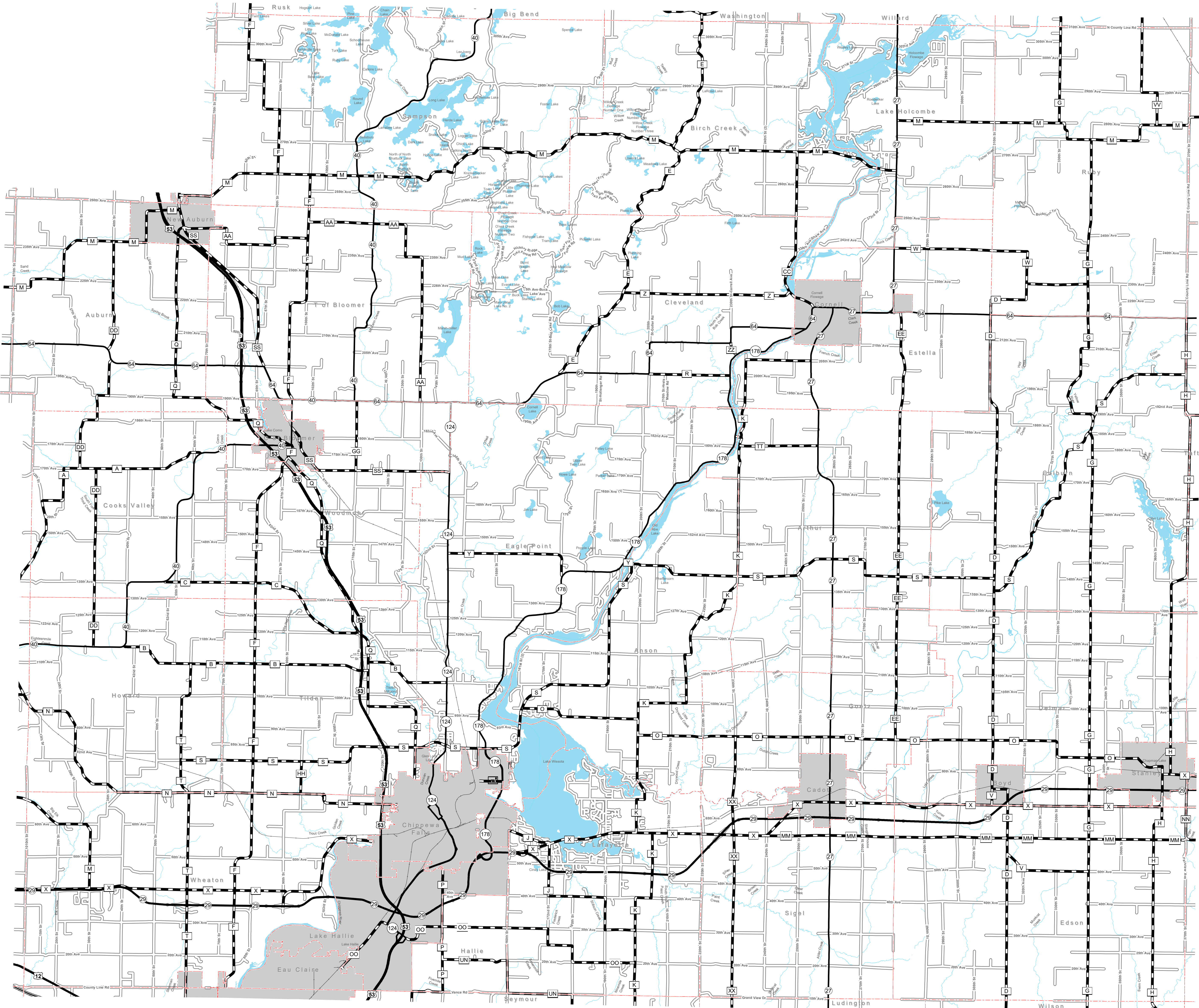
- (1) THIS DATA REPRESENTS THE LAST CERTIFIED MILEAGE AS CORRECTED BY THE HIGHWAY REGION.  
(2) THE COUNTY HIGHWAY COMMISSIONER IS TO FILL IN THE MILEAGE TO BE CERTIFIED AS OPEN TO THE PUBLIC AS OF THE FOLLOWING JANUARY, INCLUDING THE NEW CHANGES THAT ARE MADE ON THE PLAT.  
(3) THIS DATA REPRESENTS MILEAGE ADJUSTMENTS MADE BY THE D.O.T. REGION DUE TO FIELD VERIFICATION, INVENTORY, ANNEXATION, ETC.



Civil Towns



Regions



Legend

- Interstate  
US Highway  
State Road  
County Road  
Town Road  
Railroad  
Civil Town Border

The information contained on this map was created for the official use of the Wisconsin Department of Transportation (WisDOT). Any other use is prohibited, in the state of Wisconsin, without the express written permission of the Wisconsin Department of Transportation. The Wisconsin Department of Transportation is not responsible for any errors or omissions in this map.