








MILEAGE FOR COUNTY TRUNKS	MILEAGE FOR COUNTY OTHER ROADS
21.24	00.00

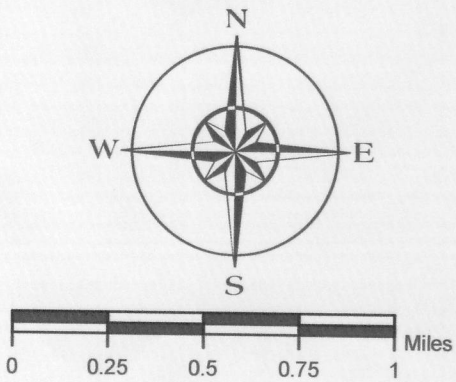
PLEASE SIGN AND  
RETURN THIS MAP

TOWN OF  
ARMENIA  
COUNTY: JUNEAU

- (4) THIS DATA REPRESENTS THE MILEAGE REPORTED LAST CERTIFICATION YEARS BY THE COUNTY FOREST ADMINISTRATOR.
- (5) THE COUNTY FOREST ADMINISTRATOR IS TO FILL IN MILEAGE TO BE CERTIFIED AS COUNTY FOREST ROADS THAT ARE OPEN TO THE PUBLIC AS OF THE FOLLOWING JANUARY, INCLUDING NEW CHANGES THAT ARE ADDED TO THE COUNTY FOREST ROAD SYSTEM.
- (6) THIS IS TO BE FILLED IN BY WISDOT, AFTER THE SURFACE AND ROADWAY WIDTHS HAVE BEEN REVIEWED TO DETERMINE ELIGIBILITY FOR TRANSPORTATION AIDS.
- (7) THIS DATA REPRESENTS DNR COUNTY FOREST ROADS MILEAGE THAT IS NOT ELIGIBLE FOR TRANSPORTATION AIDS.



- LEGEND:**
- |  |                          |   |                  |
|--|--------------------------|---|------------------|
|  | County Trunk Highway     |  | Bridge           |
|  | Local Road               |  | Gate             |
|  | County Forest - Eligible |  | Route Identifier |
|  | CVT Border               |   |                  |
|  | PLSS Border              |   |                  |



The information contained on this map was created for the official use of the Wisconsin Department of Transportation (WisDOT). Any other use while not prohibited, is the sole responsibility of the user. WisDOT expressly disclaims all liability regarding fitness of use of the information for other than official WisDOT business.