
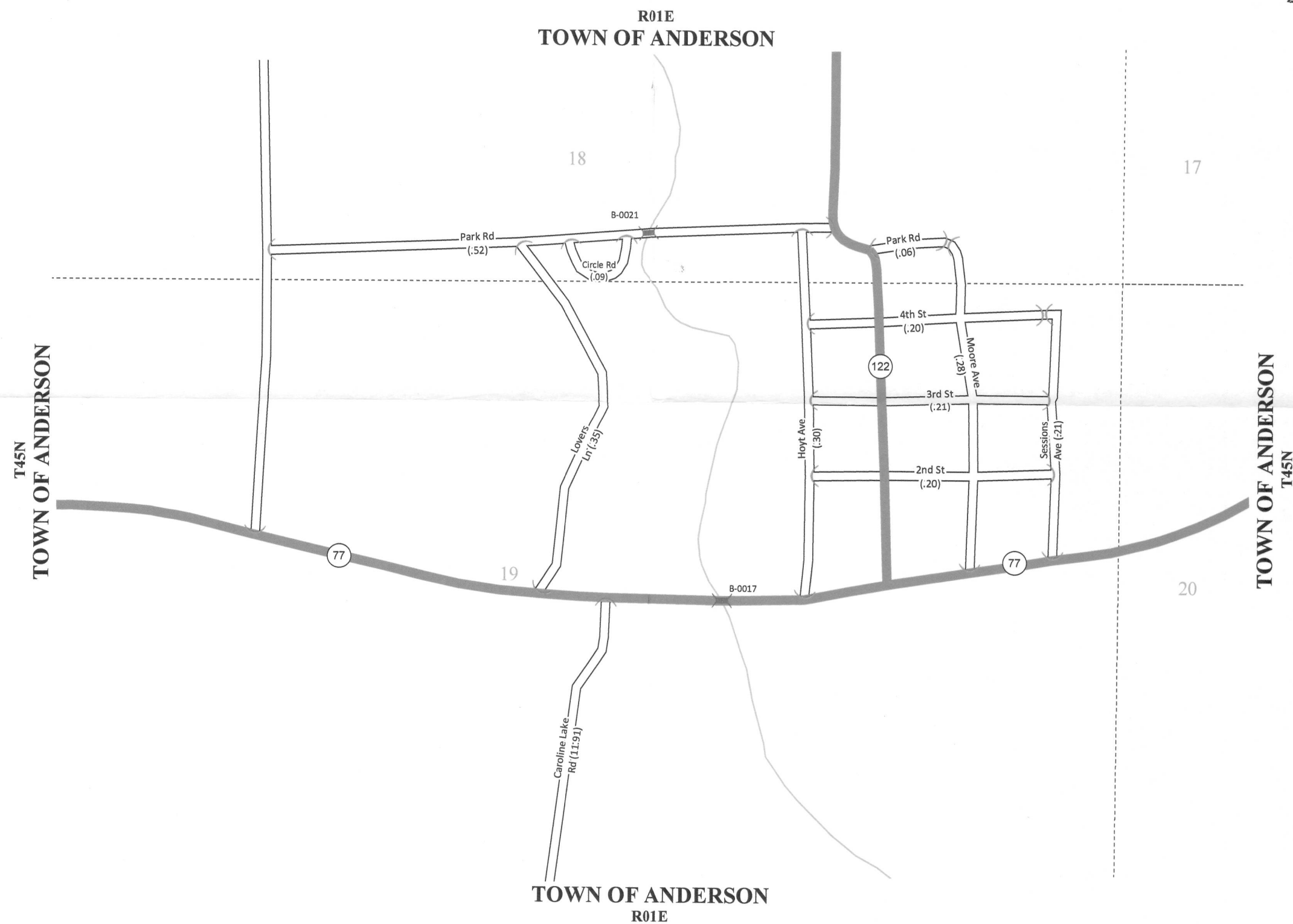


STATE OF WISCONSIN
WISCONSIN DEPARTMENT OF TRANSPORTATION
TOWN PLAT RECORD

26-002B

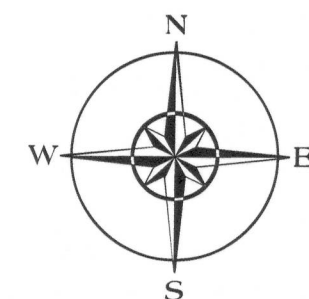
PART OF TOWN OF
ANDERSON
COUNTY: IRON


PLEASE SIGN AND
RETURN THIS MAP



LEGEND:

- | | |
|-------------------|----------------------|
| — Local Road | — Bridge |
| — State Trunk | () Route Identifier |
| --- CVT Border | |
| PLSS Border | |



0 250 500 1,000 Feet

The information contained on this map was created for the official use of the Wisconsin Department of Transportation (WisDOT). Any other use while not prohibited, is the sole responsibility of the user. WisDOT expressly disclaims all liability regarding fitness of use of the information for other than official WisDOT business.

T-ANDERSON